DOE/EIA-0370(95)
Distribution Category UC-950

Oil and Gas Field Code Master List

1995

December 1995

Energy Information Administration
Office of Oil and Gas
U.S. Department of Energy
Washington, D.C. 20585

This report was prepared by the Energy Information Administration, the independent statistical and analytical agency within the Department of Energy. The information contained herein should not be construed as advocating or reflecting any policy position of the Department of Energy or any other organization.

Preface

The *Oil and Gas Field Code Master List 1995* is the fourteenth annual listing of all identified oil and gas fields in the United States. It is updated with field information collected through October 1995. The purpose of this publication is to provide unique, standardized codes for identification of domestic fields. Use of these field codes fosters consistency of field identification by government and industry.

The use of field names and codes listed in this publication is required on survey forms and other reports regarding field-specific data collected by the Energy Information Administration (EIA). The surveys currently using these field codes are the following: Form EIA-23, "Annual Survey of Domestic Oil and Gas Reserves" and Form EIA-191, entitled "Underground Gas Storage Report".

A glossary of key terms is provided to assist readers in more fully understanding the information in this Field Code Master List.

EIA gratefully acknowledges the assistance provided by the various State organizations and trade associations in verifying the existence of fields and confirming their officially recognized names.

General information regarding this publication may be obtained from Craig H. Cranston (202) 586-6083, Chief, Reserves and Production Branch, Reserves and Natural Gas Division, in the Energy Information Administration's Office of Oil and Gas. Detailed information regarding the preparation of this document may be obtained from Robert F. King (202) 586-4787, Reserves and Production Branch (rking@eia.doe.gov).

Future editions of the complete Master List will be available on CD-ROM and other electronic media. Respondents to EIA Forms 23 and 191 will receive only printed updates to this volume in future years. It should therefore be retained.

Contents

	Page
1. Overview	1
Introduction	1
Summary Statistics	1
Publication Organization and Content	2
History	2
Definition of Field	2
Coding of Fields	2
General Field Naming Conventions	3
2. Methodology for Field Code Assignments	5
Purpose	5
General System Overview	5
Field Information Research	5
State Source Review Procedures	5
Assigning New Field Code Numbers	7
Field Alias Procedures	7
Offshore Code Assignments	8
Field Naming Conventions	8
Invalid Field Record Procedures	9
3. User's Guide	11
Field Code Master List	11
Field Code Index	14
Coalbed Methane Field List	14
Storage Fields	14
Fields Located in Multiple Jurisdictions	14
Outer Continental Shelf Planning Areas	14
Glossary	40
Oil and Gas Field Code Master List	41
Oil and Gas Field Code Index	331
Oil and Gas Invalid Field Record List	447

Tables

1. List of Authorities on Oil and Gas Field Nomenclature	3
2. State Abbreviations and Geographic Subdivision Codes	16
3. U.S. Geological Survey Alaska Quadrangles and Associated Codes	17
4. Coalbed Methane Fields	18
5. Storage Fields	21
6. Fields Located in Multiple Jurisdictions	26

Figures

		Page
1.	Field Code Processing Flow Chart	6
2.	Example of a Field Code Master List	12
3.	Example of a Field Code Index Page	15
4.	Subdivisions of Alaska and U.S. Geological Survey Quadrangles	32
5.	Subdivisions of California	33
6.	Subdivisions of Louisiana	34
7.	Subdivisions of New Mexico	35
8.	Subdivisions of Texas	36
9.	Western Planning Area, Gulf of Mexico Outer Continental Shelf Region	37
10.	Central Planning Area, Gulf of Mexico Outer Continental Shelf Region	38
11.	Eastern Planning Area, Gulf of Mexico Outer Continental Shelf Region	39

1. Overview

Introduction

This is the fourteenth annual edition of the Energy Information Administration's (EIA) *Oil and Gas Field Code Master List*. It reflects data collected through October 1995 and provides standardized field name spellings and codes for all identified oil and/or gas fields in the United States. ***Future editions of the complete Master List will be available on CD-ROM and other electronic media. Respondents to EIA Forms 23 and 191 will receive only printed updates to this volume in future years. It should therefore be retained.*** The master field name spellings and codes are to be used by respondents when filing the following Department of Energy (DOE) forms:

- Form EIA-23, "Annual Survey of Domestic Oil and Gas Reserves", filed by oil and gas well operators (field codes are required from larger operators only).
- Form EIA-191, "Underground Gas Storage Report", filed by natural gas producers and distributors who operate underground natural gas storage facilities.

Other Federal and State government agencies, as well as industry, use the EIA *Oil and Gas Field Code Master List* as the standard for field identification. A machine-readable version of the *Oil and Gas Field Code Master List* is available from the National Technical Information Service, 5285 Port Royal Road, Springfield, Virginia 22161, (703) 487-4650.

In order for the Master List to be useful, it must be accurate and remain current. To accomplish this, EIA constantly reviews and revises this list. The EIA welcomes all comments, corrections, and additions to the Master List. All such information should be given to the EIA Field Code Coordinator at (202) 586-4787.

EIA gratefully acknowledges the assistance provided by numerous State organizations and trade associations in verifying the existence of fields and their official nomenclature.

Summary Statistics

There are 57,400 field records in this year's *Oil and Gas Field Code Master List* (FCML). This is 646 more than in last year's report. As it is maintained by EIA, the Master List includes the following:

- Field records for each State and county in which a field resides.
- Field records for each offshore area block in the Gulf of Mexico in which a field resides.
- Field records for each alias field name (see definition of alias below).
- Fields crossing State boundaries that may be assigned different names by the respective State naming authorities.

Taking into consideration the double-counting of fields under such circumstances, EIA identifies 46,312 distinct fields in the United States as of October 1995. This count includes fields that no longer produce oil or gas, and 383 fields used in whole or in part for oil or gas storage. The following is a summary count by hydrocarbon type of distinct fields in the United States:

Field Type	Number
U.S. oil and gas distinct fields	46,312
Fields with oil	34,341
Fields with gas	31,663
Fields with associated-dissolved gas	15,863
Fields with nonassociated gas	21,131
Fields with unspecified hydrocarbon	145

Note: The sum of these fields is greater than the total number of distinct fields, since many fields have more than one type of hydrocarbon present.

EIA has assigned a unique six-digit field code to each field name. A listing of all field names and the States in which they occur, ordered by field code, is presented in the Field Code Index. The number of entries in the Field Code Index, 52,054, represents the number of field names that have been recognized by the State Naming Authorities or by tradition. Of these, 45,311 are currently considered official, while 6,743 have been declared unofficial by the State Naming Authorities and are designated as alias names by EIA.

This report also contains an Invalid Field Record List of 40 records that have been removed from the FCML since last year's report. These records were found to be either technically incorrect or to represent field names

which were never recognized by State naming authorities.

Publication Organization and Content

Chapter 2 provides details on the methodology used to assign field codes and the procedures followed to standardize field names. Chapter 3, the User's Guide, and the Glossary provide users with the definitions and explanations needed to utilize this publication. The FCML follows the Glossary. It is organized by State, with fields sorted alphabetically by name within each individual State. Fields in the Federal Offshore Outer Continental Shelf are listed separately at the end after Wyoming. Each field name entry contains the field code, field name, geographical information, and other related information. The Field Code Index, which follows the Master List, is an abbreviated listing sorted by field code with field names and the State or States in which each field is located. This listing is intended for use as a quick reference. The Master List must be consulted for more detailed information. The Invalid Field Record List identifies those field records which were determined to be invalid since the previous report.

History

The EIA FCML evolved from the Federal Power Commission's Field/Plant Code List (FPC Field Code List). The FPC Field Code List, originally developed over 20 years ago, had a unique code assigned to each field on the list. That is, two fields having identical names in separate States had separate six-digit field codes. However, some respondents to Form FPC 15, "Interstate Pipeline's Annual Report of Gas Supply", began using the first code given in the list for a field name, regardless of the State involved. With few respondents utilizing computerized edits on their submissions at that time, miscoding of fields became a problem. The solution applied to this problem was to recode the fields on the list so that any fields with identical names were assigned the same six-digit code (a field name code) but were differentiated by the State and county codes incorporated in the full field code. For example, 145385KS101 is the field code for the CLARK field in Kansas and 145385TX285 is the field code for the CLARK field in Texas, as 145385 is the field name code for CLARK.

The FPC Field Code List, originally designed to handle data relating to interstate gas fields, was expanded over the years, as resources permitted, to include the names of oil fields and intrastate gas fields. Six-digit codes were assigned in ascending order to alphabetically sorted field names. Codes from the FPC Field Code List were used in filing Form FPC 15 and Form FPC 8, "Underground Gas Storage Report".

After the establishment of the DOE in 1977, the requirement to gather annual, verifiable oil and gas reserves estimates led to the development of Form EIA-23, "Annual Survey of Domestic Oil and Gas Reserves". Form EIA-23 collects certain data by field, and the use of the FPC Field Code List aided the reporting and processing of these data. As use of the Master List expanded by way of the Form EIA-23 program, additional work to verify and update the code list was necessary to keep the list current. In 1981, the correlation between the code number sequence and the alphabetical field name sequence was dropped. This change precluded the necessity of periodically reassigning field codes in order to maintain the list in parallel numeric and alphabetic order.

A procedure was developed for the 1988 Field Code Master List publication which determined the actual count of distinct oil and gas fields in the United States. A part of this procedure was to aggregate the separate county portions of existing fields into their recognized entirety, even if the field crossed a State boundary. This procedure is time-consuming and does entail manual intervention, so that it is accomplished on a yearly cycle.

Definition Of "Field"

A field is defined as:

> "An area consisting of a single reservoir or multiple reservoirs all grouped on, or related to, the same individual geological structural feature and/or stratigraphic condition. There may be two or more reservoirs in a field which are separated vertically by intervening impervious strata, or laterally by local geologic barriers, or by both."

This definition is not used by all States in their designation of fields; consequently, areas classified as individual fields by some States may be found combined in this Master List.

Coding Of Fields

As noted above, the six-digit field name code is common to a specific field name, regardless of whether one or several fields exist with that particular name. In order to uniquely identify a particular field, the field name code must be coupled with the corresponding State abbreviation and county code.

Most codes on the Master List remain in a numerically ascending order by alphabetized field name. However, field names added since 1981 have been assigned the first available (numerically lowest) unused code. Fields located in the Federal Offshore area and large State offshore blocks of the Gulf of Mexico will continue to be represented by codes above 800000, according to their area, subarea, and block number.

Records that appear on the list with field name codes in light italics are alias records. The correct field name and field name code appear as part of the alias field name record after the label "Alias For:". Alias field names are not currently recognized by State naming authorities, and alias field names and their codes should **not** be used in DOE filings.

Records that were on the Field Code Master List last year but which were subsequently found to be invalid are entered on a separate Invalid Field Record List. These records were incorrectly placed on the FCML or when complete information was not available. Field names and codes on the Invalid Field Record List should not be used in DOE filings with the indicated State and county. Note, however, that the identified field name and field name code may still be valid for a different State/county combination.

General Field Naming Conventions

Field name spellings in the Master List reflect a number of conventions and conditions. In most instances, the 26-character name reflects the conventions imposed by the data block length in the DOE forms and by the State naming authority, usually the oil and gas regulatory agency. Field identification for a well, lease, block, unit, or section is the responsibility of the State naming authority. A listing of these agencies appears in Table 1. In the absence of a State authority, field names which have come into general acceptance in an area may be listed. In the Appalachian Region, field area names are often used. Detailed information is provided in Chapter 2, Methodology for Field Code Assignments, concerning the field naming conventions followed.

Table 1. List of Authorities on Oil and Gas Field Nomenclature

State	Naming Authority
Alabama	State Oil and Gas Board of Alabama
Alaska	Alaska Oil and Gas Conservation Commission
Arizona	Arizona Oil and Gas Conservation Commission
Arkansas	Arkansas Oil and Gas Commission
California	California Dept. of Conservation, Div. of Oil and Gas
Colorado	Colorado Dept. of Natural Resources, Oil and Gas Conservation Commission
Florida	Florida Dept. of Natural Resources, Bureau of Geology, Oil and Gas Administration
Illinois	Illinois Dept. of Energy and Natural Resources, State Geological Survey
Indiana	Indiana Dept. of Natural Resources, Geological Survey, Petroleum Section
Iowa	Iowa Geologic Survey
Kansas	Kansas Geological Survey
Kentucky	Kentucky Geological Survey
Louisiana	Louisiana Dept. of Natural Resources, Office of Conservation
Maryland	Maryland Geological Survey
Michigan	Michigan Dept. of Natural Resources, Geological Survey Division
Minnesota	Minnesota Dept. of Natural Resources, Minnesota Geological Survey, Div. of Waters
Mississippi	Mississippi State Oil and Gas Board
Missouri	Missouri Dept. of Natural Resources, Div. of Geology and Land Survey
Montana	Montana Dept. of Natural Resources and Conservation, Oil and Gas Conservation Div.
Nebraska	Nebraska Oil and Gas Conservation Commission
Nevada	Nevada Dept. of Conservation and Natural Resources, Div. of Mineral Resources
New Mexico	Energy Mineral Department, New Mexico Oil Conservation Division
New York	New York Dept. of Environmental Conservation, Div. of Mineral Resources
North Dakota	North Dakota Geological Survey
Ohio	Ohio Dept. of Natural Resources, Div. of Oil and Gas
Oklahoma	Mid-Continent Oil and Gas Association, Oklahoma Nomenclature Committee
Oregon	Oregon Dept. of Geology and Minerals Industries Div. of Oil and Gas Geology
Pennsylvania	Pennsylvania Dept. of Environmental Resources, Bureau of Topographic and Geologic Survey
South Dakota	Dept. of Environment and Natural Resources
Tennessee	Tennessee Dept. of Conservation, Div of Geology
Texas	Railroad Commission of Texas, Oil & Gas Div.
Utah	Utah Field Names Advisory Committee, Oil, Gas and Mining Division
Virginia	Department of Mines, Minerals and Energy, Oil and Gas Division
Washington	Oil and Gas Conservation Committee
West Virginia	West Virginia Geological and Economic Survey
Wyoming	Field Name Advisory Committee, Wyoming Oil and Gas Conservation Commission
Federal Offshore	U.S. Dept. of Interior, Minerals Management Service

Source: Energy Information Administration, Office of Oil and Gas

2. Methodology for Field Code Assignments

Purpose

The purpose of the Field Code Master List effort is to provide the Energy Information Administration (EIA) and others with standardized field name spellings and associated codes for all crude oil and natural gas fields throughout the United States. The codes are compiled on the computerized Field Code Master File (FCMF), which is updated on a quarterly cycle. The *Oil and Gas Field Code Master List*, derived from the FCMF, is published annually. The first edition was released by EIA in December 1982. Computer tapes containing the latest field code information are delivered to the National Technical Information Service in January of each year.

General System Overview

Figure 1 presents a flow chart of the activities necessary to process new field information. All new field information received by EIA goes through this cycle, which is designed to process field information received from respondents filing Forms EIA-23 and EIA-191, as well as from other sources such as State publications.

The system incorporates both a Field Code Working File (FCWF) and the FCMF. The FCWF contains all new, or unverified, field information. It exists for two reasons:

- The large size of the FCMF makes it relatively difficult to manipulate.
- It is useful in tracking the progress made toward verifying the large number of in process fields, while at the same time assuring that redundant activities are not taking place.

The FCWF is updated as information about the field is obtained. Quarterly, and more often when warranted by the number of completed transactions, all fully resolved records are extracted from the working file and used to update the FCMF. Once the master file update is completed, the resolved records are deleted from the FCWF.

Field Information Research

Geologists and petroleum engineers are responsible for supervising research and final resolution of field information. Listings of the FCWF are produced by region for review. There are several possible explanations why field information under review is not already contained on the FCMF. That information could reflect the following:

- A relatively recent field discovery.
- A recently discovered extension of an old field into a new county or State.
- An alias used for the official name.
- An error exists in the reported information (*e.g.*, a reporting error on the Form EIA-23).

The official recognition of a new field discovery by a State field naming authority is a prerequisite for the assignment of an official EIA field code. Table 1 on page 3 lists these naming authorities. Information regarding State recognition is obtained through official State publications and computer tapes, or through other contact with the State agencies.

If the field name in question has not been officially recognized, several sources of information exist for further investigation into the third and fourth possibilities listed above. These include:

- Analysis of State data files (the Texas and New Mexico files, for example, contain detailed information for each field and operator.)
- Review of other oil and gas publications.
- Telephone contact with the source of the information (*e.g.*, a respondent to Form EIA-191 or Form EIA-23).

State Source Review Procedures

State sources provide most of the field names. Field information is processed on a routine basis from State sources so that EIA field codes will hopefully be assigned as this information is needed.

As State publications are released, they are routinely reviewed, and their information regarding new fields is compared to the information on the FCMF. If the FCMF does not contain the new field information, the working file is updated to reflect it. Prior to updating the working file, entries on it are reviewed in order to identify any research which might be in progress on the same field. Information added to the working file from State publications is added as resolved information,

Figure 1. Field Code Processing Flow Chart

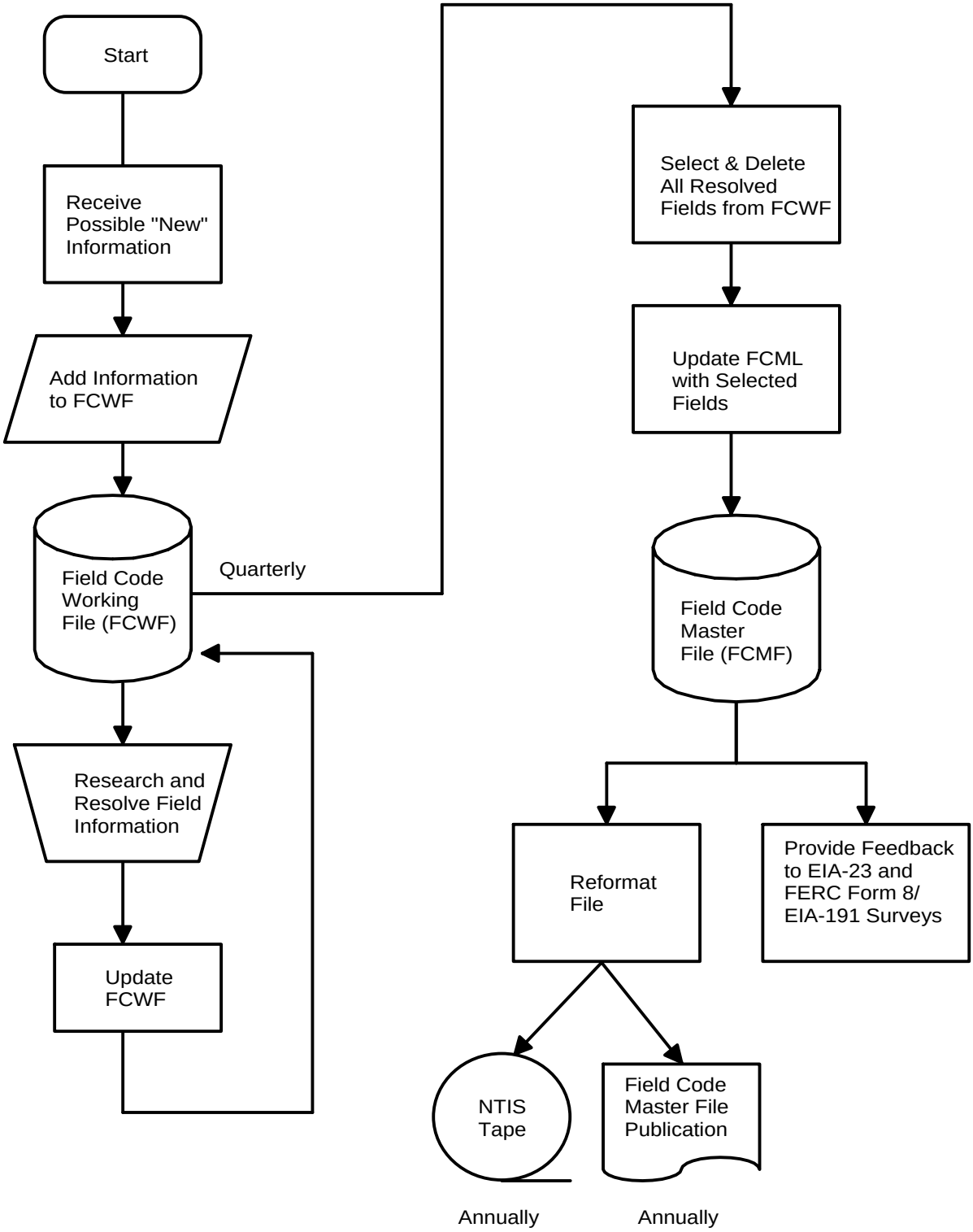

Source: Energy Information Administration, Office of Oil and Gas

ready to be entered on the FCMF, since the States are the final authority for this information.

The quality and quantity of information available through the State publications varies. Some States publish new field information relatively frequently (*e.g.*, monthly) in a format that is easily reviewed for incorporation into the FCMF. Routine processing of State sources begins with these publications. Additional State publications, such as State geological papers, are also included in these routine reviews.

Periodically, all FCMF records for a State are compared to the most recent State publication. Some States do not publish field information, or the field information is not carried in the latest publication but in a previous one. In an overall review of the FCMF, when a particular field is not found in any available State publication, the source **NISP** (not in State publication) is initially coded into the source section of the FCMF. When an earlier State source reports "No Production", "No Reports", or some similar remark for one or more years, and does not show the field in subsequent sources, the field is still considered to be official, whether it is producing at this time or not. When a field is found in an older State source in some sort of combination or in subordination with another field name, the State is contacted and asked to clarify the status of the field. This research resolves most of the **NISP** records, allowing them to be finally categorized as a master field record with a State naming authority source, as an alias field record, or as an invalid field record. Certain field records represented field names assigned by non-State Naming Authority publications which were coded prior to initiation of production of the field, which subsequently was abandoned without any recorded production. These records have been classified as invalid.

Assigning New Field Code Numbers

A sequential listing of available field code numbers starting with 000101, has been produced for use by the Field Code Coordinator when new field codes are assigned. The first available code (numerically lowest) is used for a new field, regardless of name spelling, with the following exception: codes 800000-999998 are excluded from sequential code assignments, as they are reserved for offshore Gulf of Mexico fields.

Field Alias Procedures

A field alias is an unofficial name for an officially recognized field. Each name designated as an alias is cross-referenced to the official name. An official name is the current, State-sanctioned name. An unofficial name is one which no longer is, or never was, a State-sanctioned name.

A field alias may reflect the following possibilities:

- An alternate name for the official name.
- A field that has been renamed to something else.
- A field that has been combined, consolidated, or merged into another field.
- A field that has split into two or more new fields and the old name is no longer used.

For the combined or renamed types of aliases, both the official and alias names are on the FCMF.

For alternate name aliases, the official name must be on the FCMF in all cases. The alias name will be on the FCMF in the following cases:

- A representative from the State agency is aware of the alias name as an alternative for the official name.
- The alias name was submitted by a Form *FERC 15 "Interstate Pipeline's Annual Report of Gas Supply"* respondent (formerly collected by the Federal Energy Regulatory Commission) .
- Two or more operators report the same alias.
- The alias is already on the FCMF for some reason.

An alternate name alias which does not meet one of these four criteria normally would not be added to the FCMF.

Field Alias Records That Have Several Official Names

Certain alias field records result from the splitting of a field into two or more fields, with none of the resulting fields using the original field name. For example, Field A was split into three fields: Field B, Field C, and Field D. Fields B, C, and D would be listed as field records on the Master List. Field A would be listed as a field alias record referencing Field B, **but not** Fields C and D and would show **SPLIT** as its reason for alias. Because of space limitations, the appropriate State naming Authority or the Field Code Coordinator must be contacted to determine names of the other fields created out of Field A when it was split, as well as how many others were created.

Fields With More Than One Name Change

The current official name may be the result of several name changes. For instance, in Oklahoma, RINGWOOD NE was combined with RINGWOOD NORTH

in 1965, which was subsequently combined into RINGWOOD in 1966. The listing for RINGWOOD NE would show the correct field name as RINGWOOD. If multiple names were involved, the alias field name record would list only the current (correct) field name. (For example, in Oklahoma, HENNESSEY SE is an alias for HENNESSEY EAST which has since been changed first to DOVER-HENNESSEY and finally to SOONER TREND. The correct name for the alias HENNESSEY SE, HENNESSEY EAST and DOVER-HENNESSEY is SOONER TREND.) Information on the chain of successive field names may be obtained from the appropriate State naming authority or the Field Code Coordinator.

Offshore Code Assignments

Offshore fields on the Federal Gulf of Mexico Outer Continental Shelf receive a field code that is determined by the lease block (or blocks) for which they are named by the U.S. Minerals Management Service (MMS). The last three digits of the code are the block number. For instance, East Cameron (offshore area prefix code 824) Block 071, receives the field code of 824071. If several blocks are included in one field, the field code reflects the number of the block for which the field is named. The other blocks included in the field are aliases to the official name. When the MMS has named two fields with the same basic block number i.e., Ship Shoal Blk 113 field and Ship Shoal Blk 113A field, for the second designated field the basic block number is combined with the prefix code of an adjacent area within which this block number would not occur.

There are cases where a particular OCS lease block contains portions of two or more fields. If one of the fields is named for the block concerned, there will be an entry in the REMARKS section indicating PBI, or Part of Block In, followed by the field code of the other included field. If the block concerned is only an alias to all the fields involved, it will be designated in MULTI to highlight that more than one field is included within the lease block.

Fields in large offshore State blocks in the Gulf of Mexico are assigned codes in the manner of offshore Federal fields. Special prefixes, generally unassigned prefixes for area surveys, are used for the small State block fields. A special prefix has been set aside for High Island-State. This prefix is used only with the small block fields. For State blocks that exceed 999, an unused three-digit prefix ending in 1 is used, such as SOUTH PADRE IS BLK 1068 with code 951068.

Federal offshore fields in areas other than the Gulf of Mexico are given names in the same manner as for onshore fields, and are coded with the next sequential code.

Field Naming Conventions

Use of Compass Directions in Field Names

As a general rule, a compass direction used as part of a field name is placed at the end of the name. For example, the field named West Davenport by a State source bears the name DAVENPORT WEST on the FCMF. A field named after a known landmark, such as the town of East Davenport for example, bears the name EAST DAVENPORT on the FCMF.

If the field DAVENPORT WEST is then combined with other wells or fields and the word District, or some similar word, is added to the name, the name will appear on the FCMF as DAVENPORT WEST DISTRICT. This enables users to distinguish between two fields, one named as a result of forming a district with the DAVENPORT WEST field as its nucleus, *e.g.*, DAVENPORT WEST DISTRICT, and the other which is a new district to the west of DAVENPORT DISTRICT, *e.g.*, DAVENPORT DISTRICT WEST.

Abbreviations are not used in connection with onshore field names except for noncardinal compass points, such as NW for Northwest or SE for Southeast, and for names of combined fields in certain States which use all the individual names of the former fields to form the new field name. Cardinal compass points are spelled out in onshore field names.

Offshore field names in the Gulf of Mexico usually consist of an offshore area name and block number specified by the U.S. Minerals Management Service (MMS). Example: EAST CAMERON BLOCK 299. The Field Code Master List has retained the subarea identifiers such as EAST CAMERON *SOUTH ADDITION* BLOCK 299 field which yields a 37-character field name. Such lengthy offshore area names must be abbreviated to fit within the 26 characters available. When this is necessary, the following standard abbreviations are used:

North . .	N	North Addition . .	NA
South . .	S	South Addition . .	SA
East . . .	E	East Addition . . .	EA
West . . .	W	West Addition . . .	WA
Block . .	BLK	South Extension . .	SX
Island . .	IS	East Extension . . .	EX

For example, High Island East Addition South Extension Block A376 is abbreviated HIGH IS EA SX BLK A376.

Special Naming Conventions

Some States regard reservoirs as fields and keep their records on that basis (*e.g.*, Texas and New Mexico). The Master List does not follow the State conventions in these instances. For example, in Texas, PARKER (PENNSYLVANIAN) and PARKER (WOLFCAMP) are considered to be separate fields by the State. PARKER is actually the name of the field and PENNSYLVANIAN and WOLFCAMP are the names of reservoirs in the field. The Texas Railroad Commission requires that the reservoir name appear in parentheses after the field name in its publications. In the Master List, you will only find PARKER listed as the field.

The MMS quarterly publication, *OCS Operations Field Names Master List, Gulf of Mexico OCS Region*, (FNML) is the primary source for the Federal offshore Fields in the Gulf of Mexico. This publication, and the MMS computer file on which it is based, does not use the subarea identifiers, such as the *SOUTH ADDITION*, although maps of the region still carry these subareas. That is, where the MMS FNML carries the name WEST CAMERON BLOCK 617, most maps and the Field Code Master List call the field WEST CAMERON SA BLK 617 with SA the abbreviation for SOUTH ADDITION.

Reused Field Names

Some States occasionally reuse field names for areas other than the original field location. This problem is handled on the FCMF by indicating (OLD) and (NEW) after the field name, with each being assigned a different field code. This procedure facilitates computerized usage of the database.

Invalid Field Record Procedures

Field records are removed from the FCML when they are found to be incorrect for one of the following reasons:

- The field name as it appears was never approved by the State naming authority for that State and county; *i.e.*, it could have been a misspelled field name or the name of a producing unit, well, lease or offshore platform.
- County or State location data are incorrect.
- Two separate field codes were assigned to the same field name.

When research on a **NISP** field record determines that one of those reasons applies to a field or field alias record, the record type is changed to **INVALID.** Invalid field records appear in the Invalid Field Record List section of the FCML publication for the year in which they have been designated **INVALID**. They will not appear in subsequent years. A cumulative list of **INVALID** records may be obtained by contacting the Field Code Coordinator. The National Technical Information Service machine-readable version of the *EIA Oil and Gas Field Code Master List* includes a separate and cumulative *Invalid Field Record List*.

3. User's Guide

Field Code Master List

Fields in the Field Code Master List (FCML) are sorted alphabetically by State and alphabetically by field name within a State. Fields in the Federal Offshore are listed separately. Fields that occur in multiple States are listed in each and are further sublisted by county.

The layout of the FCML is shown in Figure 2. Each field record is one line long except for records with a "REMARK", which is on a second line. Each alias field record is two lines long. A brief description of each data item follows.

Master Field Record

Item 1, FIELD CODE. The six-digit field code assigned to this field name.

Item 2, FIELD NAME. This is the field name (26-character limit).

Item 3, STATE POSTAL ABBREVIATION AND STATE SUBDIVISION CODE. This is a four-character code indicating the State and State subdivision. The first two positions are the State postal abbreviation. The last two positions are the two-digit subdivision code, used only in Alaska, California, Louisiana, New Mexico, and Texas, and in offshore areas to differentiate between State and Federal waters. Table 2 on page 16 is a listing of these codes. Figures 4 through 8, at the end of the Users' Guide, are subdivision maps for the aforementioned States.

Item 4, COUNTY CODE. This is a three-character code for the county or parish. For all States except Alaska this is the Federal Information Processing Standards (FIPS) county code, as presented in FIPS publication 6-3 dated December 15, 1979 and its amendments. As Alaska has no counties, the FCML uses the U.S. Geological Survey 1° x 3° quadrangles for Alaska and the three-digit pseudo-county codes assigned to them by the American Petroleum Institute. Codes used for fields located in State or Federal offshore areas are: Offshore-State, 990; Offshore-Federal, 995; Offshore-General, 999.

Item 5, COUNTY NAME. This is the county or parish name (23-character limit) as defined in FIPS publication 6-3 for all State onshore areas except Alaska. For Alaska, the name associated with the USGS 1° x 3° quadrangle is used. Table 3 on page 17 is a listing of the pseudo-county codes and names for Alaska. If the field is in an offshore area, see the list in Item 4 above.

Item 6, FIELD DISCOVERY YEAR. This is the four-digit year of first discovery of oil or gas in this field, if it is known. In the case of combined fields, this is the earliest date among the formerly separate fields.

Item 7, FIELD TYPE. This is a three-character block giving the type of hydrocarbon found in the field using the symbols defined below.

Symbol	Meaning of Symbol
ONA	Oil, nonassociated gas, and associated-dissolved gas are present.
ON	Oil and nonassociated gas present; associated-dissolved gas absent.
N	Nonassociated gas present; oil and associated-dissolved gas absent.
O	Oil present; nonassociated gas and associated-dissolved gas absent.
OA	Oil and associated-dissolved gas present; nonassociated gas absent.
Blank	Type of hydrocarbon is unknown.

Item 8, REMARKS. This is a 23-character entry specifying an attribute of the field.

Figure 2. Example of a Field Code Master List

Field Code	Field Name/ Alias/Remarks	State/ Sub	Co Code	County	Disc Year	Field Type
571471	*Premier*	NM10	015	Eddy		
	Alias for: (286570) Grayburg-Jackson [COMB]					
007172	Rabbit Flats	NM10	005	Chaves	1980	ON
591111	Red Lake	NM10	015	Eddy	1924	ONA
597885	Rhodes	NM10	025	LEA	1927	ONA
605861	Roberts	NM10	025	LEA	1943	OA
612712	Rosa	NM50	039	Rio Arriba	1974	N
619882	Russell	NM10	015	Eddy	1942	ONA
627696	Sams Ranch	NM10	005	Chaves	1963	ON
003683	San Juan	NM50	045	San Juan	1955	ON
629902	Sand Dunes South	NM10	015	Eddy	1972	ONA
632169	Sanmal North	NM10	025	LEA	1976	OA
645351	Seven Rivers	NM10	015	Eddy	1982	OA
645382	Seven Rivers Hills	NM10	015	Eddy	1963	N
652590	Shiprock	NM50	045	San Juan	1959	O
652621	Shiprock North	NM50	045	San Juan	1966	ON
654512	Shugart North	NM10	015	Eddy	1938	ONA
654512	Shugart North	NM10	025	LEA	1938	ONA
658226	Sitting Bull Falls	NM10	015	Eddy	1976	N
658891	Skaggs	NM10	025	LEA	1937	ONA
658953	*Skaggs North*	NM10	025	LEA		
	Alias for: (003660) Nadine West [RENAM]					
663727	Snake Eyes	NM50	045	San Juan	1972	ON
671525	Springer Basin	NM10	005	Chaves	1981	N
672500	Square Lake	NM10	015	Eddy	1941	ONA
695171	T V	NM10	005	Chaves	1960	N
695450	Table Mesa	NM50	045	San Juan	1925	ONA
699527	Teas	NM10	025	LEA	1929	ONA
712231	Tomahawk	NM10	005	Chaves	1966	OA
712231	Tomahawk	NM10	041	Roosevelt	1966	OA
721710	Turkey Track	NM10	015	Eddy	1943	ONA
723764	Twin Mounds	NM50	045	San Juan	1954	N
711518	TOM	NM50	045	San Juan	1977	OA
748442	Wantz	NM10	025	LEA	1949	OA
750376	Washington Ranch	NM10	015	Eddy	1972	ONA
751728	Watkins	NM10	025	LEA	1945	OA
008011	White Ranch East	NM10	005	Chaves	1983	N
764726	White Ranch West	NM10	005	Chaves	1959	OA
772042	*Wilson North*	NM10	025	LEA		
	Alias for: (229808) Eumont [COMB]					
772104	Wilson West	NM10	025	LEA	1948	OA
772538	Winchester	NM10	015	Eddy	1966	ONA
772848	Windmill	NM10	005	Chaves	1959	O
785465	Yarrow	NM10	015	Eddy	1977	N
787893	Young	NM10	025	LEA	1945	ONA
	Nevada					
003159	Bacon Flat	NV	023	NYE	1981	O
068740	Blackburn	NV	011	Eureka	1982	O
174720	Currant	NV	023	NYE	1976	O
210680	Eagle Springs	NV	023	NYE	1954	O
006202	Grant Canyon	NV	023	NYE	1983	0
011984	Kate Spring	NV	023	NYE	1986	OA
012078	Tomera Ranch	NV	011	Eureka	1987	O
715889	Trap Spring	NV	023	NYE	1976	O
770678	Willow Creek North	NV	011	Eureka	1988	O
	New York					
008522	Alden-Lancaster	NY	029	Erie	1898	N
008522	Alden-Lancaster	NY	037	Genesee	1898	N
009681	Alfred	NY	003	Allegany	1940	N
001014	Allegany State Park	NY	009	Cattaraugus	1955	N
012316	Alma	NY	003	Allegany	1885	0
029940	Attica	NY	121	Wyoming	1932	N
030374	Auburn	NY	011	Cayuga	1886	N
030415	Auburn West	NY	011	Cayuga	1960	N
030875	Aurora East	NY	029	Erie	1976	N
043380	Bath	NY	101	Steuben	1947	N
051746	Beech Hill-Independence	NY	101	Steuben	1905	ON
074382	Bloomfield East	NY	069	Ontario	1960	N
074392	Bloomfield West	NY	069	Ontario	1895	N
075963	Blue Tail Rooster	NY	011	Cayuga	1966	N
094130	Brookfield	NY	101	Steuben	1938	N
101369	Buffalo Creek	NY	029	Erie	1978	N
112955	*Caledonia*	NY	051	Livingston		
	Alias for: (011285) Uhley Corners-Caledonia [COMB]					
121813	Carrollton	NY	009	Cattaraugus	1957	N
142579	Churchville	NY	055	Monroe	1913	N
007308	Clymer	NY	013	Chautauqua	1978	ON
152221	Colden	NY	029	Erie		N
154050	Collins	NY	029	Erie		N
154132	Collins North	NY	029	Erie	1967	N
156902	Concord	NY	029	Erie	1974	N
162141	Corning	NY	101	Steuben	1957	N
173425	Cryder Creek	NY	003	Allegany	1922	O
179857	Danby	NY	109	Tompkins	1939	N
180355	Dansville	NY	051	Livingston	1932	N
189262	Derby	NY	029	Erie		N
237474	*Fayette*	NY	099	Seneca		
	Alias for: (010398) Fayette-Waterloo [COMB]					
010398	Fayette-Waterloo	NY	099	Seneca	1960	N
248527	Fords Brook	NY	003	Allegany	1885	O
252589	Four Mile	NY	009	Cattaraugus	1976	OA
256542	Fredonia	NY	013	Chautauqua	1886	N
260588	Fulton South	NY	075	Oswego		N
280943	Gordon Brook	NY	003	Allegany	1970	N
290073	Greenwood North	NY	101	Steuben	1932	N
292801	Grove	NY	003	Allegany	1977	O
307691	*Harrison*	NY	101	Steuben		
	Alias for: (006213) Harrison NW [SPLIT]					
307722	Harrison East	NY	101	Steuben	1934	N
308869	Hartsville	NY	101	Steuben	1969	N
327673	Holland	NY	029	Erie		N
340559	Huron Creek	NY	037	Genesee	1967	N
344890	*Independence*	NY	003	Allegany		
	Alias for: (051746) Beech Hill-Independence [COMB]					
345250	Indian Falls	NY	037	Genesee	1972	N
348998	*Irving*	NY	013	Chautauqua		
	Alias for: (011184) Lakeshore [SPLIT]					
349382	Ischua	NY	009	Cattaraugus	1957	N
007383	*Jamison*	NY	029	Erie		
	Alias for: (101369 Buffalo Creek [ALTER]					

Field Code	Field Name/ Alias/Remarks	State/ Sub	Co Code	County	Disc Year	Field Type
355533	Java	NY	121	Wyoming	1930	N
405654	Lawtons	NY	029	Erie	1946	N
407104	Lebanon	NY	053	Madison	1960	N
410421	*Leon*	NY	009	Cattaraugus		
	Alias for: (011184) Lakeshore [COMB]					
448506	*Marks Corners*	NY	013	Chautauqua		
	Alias for: (011184) Lakeshore [COMB]					
449672	*Marshfield*	NY	029	Erie		
	Alias for: (154132) Collins North [COMB]					
010545	Melvin Hill	NY	069	Ontario	1985	N
474357	*Mill Creek*	NY	009	Cattaraugus		
	Alias for: (011184) Lakeshore [COMB]					
482767	Monterey	NY	101	Steuben	1957	N
012235	Montezuma Marsh	NY	099	Seneca	1986	N
491789	Mud Creek	NY	009	Cattaraugus	1977	N
491789	Mud Creek	NY	013	Chautauqua	1977	N
499045	Nashville	NY	013	Chautauqua	1926	N
007432	*New Oregon*	NY	029	Erie		
	Alias for: (154132) Collins North [COMB]					
512536	*North Clymer*	NY	013	Chautauqua		
	Alias for: (011184) Lakeshore [COMB]					
522657	Old Baldy	NY	101	Steuben	1974	N
525990	Onoville	NY	009	Cattaraugus	1962	N
549374	*Penn Yan*	NY	123	Yates		
	Alias for: (549384) Penn Yan North [COMB]					
549384	Penn Yan North	NY	123	Yates	1966	N
010591	Penn Yan South	NY	123	Yates	1984	N
551296	Perrysburg	NY	009	Cattaraugus	1925	N
007451	*Point Peter*	NY	009	Cattaraugus		
	Alias for: (011184) Lakeshore [COMB]					
563240	Poland	NY	013	Chautauqua	1919	O
587983	Rawson	NY	003	Allegany	1967	O
587983	Rawson	NY	009	Cattaraugus	1967	O
604993	Roanoke	NY	037	Genesee	1921	N
611720	Rome	NY	065	Oneida	1896	N
012269	Rushford	NY	003	Allegany	1985	N
631385	Sandy Creek	NY	075	Oswego	1889	N
632036	Sangerfield	NY	053	Madison		N
632036	Sangerfield	NY	065	Oneida		N
644384	*Seneca*	NY	099	Seneca		
	Alias for: (644390) Seneca Falls [COMB]					
644390	Seneca Falls	NY	099	Seneca	1887	N
644398	Seneca Lake	NY	069	Ontario	1965	N
659680	*Skinner Hollow*	NY	009	Cattaraugus		
	Alias for: (011184) Lakeshore [COMB]					
688017	*Summerdale*	NY	013	Chautauqua		
	Alias for: (011184) Lakeshore [COMB]					
722702	Tuscarora	NY	101	Steuben	1944	N
726507	*Uhley Corners*	NY	037	Genesee		
	Alias for: (011285) Uhley Corners-Caledonia [COMB]					
011285	Uhley Corners-Caledonia	NY	037	Genesee	1932	N
011285	Uhley Corners-Caledonia	NY	051	Livingston	1932	N
008005	Wales South	NY	029	Erie	1967	N
012660	*Waterloo South*	NY	099	Seneca		
	Alias for: (010398) Fayette-Waterloo [COMB]					
007361	*Watts Flats*	NY	013	Chautauqua		
	Alias for: (011184) Lakeshore [COMB]					
752910	Wayne-Dundee	NY	097	Schuyler	1930	N
752910	Wayne-Dundee	NY	101	Steuben	1930	N
752910	Wayne-Dundee	NY	123	Yates	1930	N
012308	Whiskey Hill	NY	099	Seneca	1986	N
007375	Wirt	NY	003	Allegany	1978	O
777445	Woodhull	NY	101	Steuben	1937	N
	Ohio					
004008	Addison	OH	053	Gallia	1904	N
022488	Apple Creek	OH	169	Wayne	1974	ON
030374	*Auburn*	OH	055	Geauga		
	Alias for: (005944) Newbury South [ALTER]					
032172	Avon	OH	093	Lorain	1908	ON
037118	Baltimore North	OH	173	Wood	1885	O
005019	Becket	OH	013	Belmont	1914	ON
052828	Belden	OH	093	Lorain	1860	ON
056548	Benton	OH	073	Hocking	1915	N
075932	Blue Rock	OH	119	Muskingum	1946	ON
005052	Brecksville	OH	035	Cuyahoga	1942	OA
092549	Bristol	OH	155	Trumbull	1977	N
100160	Buckeye Lake	OH	127	Perry	1899	N
005081	Canal Fulton	OH	151	Stark	1927	ONA
117832	Canton	OH	151	Stark	1945	ONA
136813	Chesterhill	OH	115	Morgan	1861	ON
154081	*Collins East*	OH	077	Huron		
	Alias for: (154050) Collins [ALTER]					
005110	Conesville	OH	031	Coshocton	1929	ON
200827	Dover North	OH	157	Tuscarawas	1975	ON
204486	Duck Creek	OH	167	Washington	1953	ON
233692	*Fairfield*	OH	029	Columbiana		
	Alias for: (471970) Middleton [ALTER]					
236079	Farmer	OH	039	Defiance	1965	N
005178	Findlay	OH	063	Hancock	1884	ON
256697	Freedom	OH	133	Portage	1971	ON
256723	Freedom North	OH	133	Portage	1961	ON
263866	Gambler	OH	083	Knox	1899	N
272417	*Gilead*	OH	117	Morrow		
	Alias for: (490797) Mt Gilead [ALTER]					
272448	*Gilead South*	OH	117	Morrow		
	Alias for (490859) Mt Gilead South [ALTER]					
283594	Grafton	OH	093	Lorain	1934	N
005253	Hinckley-Granger	OH	103	Medina	1927	ONA
356812	*Jefferson*	OH	007	Ashtabula		
	Alias for: (005698) Eaglesville [ALTER]					
439969	*Madison*	OH	085	Lake		
	Alias for: (005630) Madison-Lake [ALTER]					
475039	Millersport	OH	127	Perry	1899	N
005886	Millfield	OH	009	Athens	1926	ON
005906	Moores Junction	OH	167	Washington	1894	ONA
485221	Morgan Run	OH	031	Coshocton	1900	O
005912	Mt Bethel	OH	157	Tuscarawas	1902	ONA
490828	Mt Gilead NE	OH	117	Morrow	1964	O
005923	Navarre	OH	151	Stark	1921	ONA
503285	*New Bedford NE*	OH	075	Holmes		
	Alias for: (005009) Baltic [ALTER]					

Field Name Code
State/ Subdivision Code
Alias Type
Field Name
State Name Separator
County Name
Alias Name Code
Corrrect Field Code and Field Name
Discovery Year
Hydrocarbon Type
State Postal Abbreviation
Alias Name
County Code

Source: Energy Information Administration, Office of Oil and Gas

Common remarks are described below:

Remark	Description
AKA	Field is also called by another name, Also Known As. The year (YY) it became known as this field also may be shown. (AKA JOHN SMITH 71)
COMB	Field combined with another field. The year (YY) also may be shown after the combined field code. (COMB 123456 78)
LBI	Although listed in State offshore, this field and block are located Landward of the Barrier Islands (see BRETON SOUND BLK 18.)
PBI	Used when referring to offshore blocks. Part of Block In will reference another offshore field code (PBI 921300) in which a portion of this block is included (i.e., portions of this block occur in two different fields).
STOR	Field used to store natural gas or it is a DOE strategic oil reserve. The storage field will be gas unless the REMARKS section includes an entry such as DOE OIL. The year (YY) it was designated a storage field is shown in parentheses following the STOR label (STOR (69) AQF). AQF is used in conjunction with STOR to signify aquifer gas storage field.
UNIT	A unit is an area made up of a group of leases (either State or Federal). It may or may not include a field and it may be composed of one or more fields.

Alias Field Record

Item 1, ALIAS FIELD CODE. The six-digit field name code assigned to this alias field name, printed in light italics.

*Item 2, ALIAS FIELD NAM*E. This is the alias field name (26-character limit), printed in italics.

Item 3, STATE POSTAL ABBREVIATION and STATE SUBDIVISION CODE. Same as Item 3 under Master Field Record.

Item 4, COUNTY CODE. Same as Item 4 under Master Field Record.

Item 5, COUNTY NAME. Same as Item 5 under Master Field Record.

Item 6, CROSS-REFERENCE. This is the identification of the master field code and field name which should be used in place of the alias name listed in Item 2 of this record. This item consists of the label "Alias For:" followed by the correct six-digit field name code and the correct *(i.e.*, current) field name.

Item 7, ALIAS TYPE. This code (five-character limit) indicating type of alias is present only for alias fields. The types of alias codes are as follows:

ALTER	This field name is an alternative for the official field name and should not be used in DOE forms. The correct name and code are listed after "Alias For:".
BLOCK	This offshore field extends into more than one offshore block. This offshore block name is not the one for which the field is named. The block for which the field is named is given after "Alias For:".
COMB	This field has been combined with another field which is listed after "Alias For:".
MULTI	This offshore lease block has portions of two or more fields in it. In the Field Code Master List, the record is listed once for each field to which it is aliased so that appropriate cross reference is made.
RENAM	This field has been renamed. The new name is listed after "Alias For:".
SPLIT	This field has been split into two or more fields, none of which retains this name. One of the new fields is listed after Alias For:". Contact the Field Code Coordinator for the additional fields and information relating to this alias field.

Included on the following page is a listing of the State names and the page of the Oil and Gas Field Code Master List on which the first field in those States occurs.

First Field In State	On Page	First Field In State	On Page	First Field In State	On Page	First Field In State	On Page
Alabama	42	Kansas	66	Nevada	145	Texas	203
Alaska	43	Kentucky	104	New Mexico	145	Utah	301
Arizona	44	Louisiana	115	New York	151	Virginia	303
Arkansas	44	Maryland	125	North Dakota	153	Washington	303
California	46	Michigan	125	Ohio	156	West Virginia	303
Colorado	49	Minnesota	134	Oklahoma	163	Wyoming	307
Florida	56	Mississippi	134	Oregon	197	F.O.-California	315
Illinois	56	Missouri	138	Pennsylvania	197	F.O.-Louisiana	315
Indiana	62	Montana	138	South Dakota	202	F.O.-Other Gulf	329
Iowa	66	Nebraska	141	Tennessee	202	F.O.-Texas	329

Field Code Index

In the Field Code Index, the field codes, State abbreviations, and associated field names are listed in ascending field code order. If a field name occurs in more than one State, the names are sorted in alphabetic State abbreviation order.

The field codes are arranged in four columns per page, as shown in Figure 3. As the six-digit field code relates directly to the particular field name, there is only one listing in this section per State/field code combination, regardless of the number of counties within that State in which it occurs.

The Index is intended for quick reference only. All detailed information is included on the Master List.

Coalbed Methane Field List

A dramatic rise in coalbed methane's share of natural gas production has heightened interest in those fields with coalbed methane potential. In Table 4, p. 18, Coalbed Methane Fields, the field name, field code, county code and name and state are given for those fields currently productive or with drilling activity.

Storage Fields

Storage fields have been developed in many States. Some were developed in existing, official oil and/or gas fields. All storage fields are listed in Table 5. In certain States, the storage portion of a field or pool has been given a different name. In this case, the storage field name is carried on the FCML as an alias to the official field name. The storage field names which are aliases are listed in both Table 5 and the FCML in *italics*. These alias field names and codes in *italics* should only be used in filing Form EIA-191, "Underground Gas Storage Report".

Fields Located in Multiple Jurisdictions

Table 6, Fields Located in Multiple Jurisdictions, is compiled to reflect those oil and/or gas fields which cross State boundaries. In developing the summary statistics on page 1, a field is only counted once, no matter how many counties or States it is in.

Outer Continental Shelf Planning Areas

Gulf of Mexico Outer Continental Shelf statistics published by the Minerals Management Service (MMS) follow the boundary lines of their Western, Central and Eastern Planning areas, shown respectively in Figures 9, 10, and 11. In order that reports developed from the *U.S. Crude Oil, Natural Gas, and Natural Gas Liquids Reserves* track the reporting by MMS, fields currently found in the Garden Banks leasing area (GB), and those which may be found in GB or in the Keathley Canyon leasing area, will henceforth be listed in the FCML as Texas Federal Offshore rather than Louisiana-South Federal Offshore.

Figure 3. Example of a Field Code Index Page

Field Code	State	Field Name	Field Code	State	Field Name	Field Code	State	Field Name	Field Code	State	Field Name
000100	KS	Beauchamp NE	000296	TX	Mujeres Creek	000408	TX	Berkely	000512	TX	Cmc
000101	CO	Boulder Valley	000297	OK	Hammon NE	000409	TX	Bernecker South	000513	TX	Cockatoo
000102	TX	Bethesda SW	000298	OK	Berlin SE	000410	TX	Berwick East	000514	TX	Cockburn
000103	TX	Decatur East	000299	TX	Dewey Lake	000411	TX	Betlin	000515	TX	Coleman South
000104	TX	Gentry-Perkins	000300	OK	Strong City East	000412	TX	Bettie	000516	TX	College Hills
000105	TX	Peaster SE	000303	TX	P C X	000413	TX	Betty JO	000517	OK	Colony NE
000106	TX	Weillan	000308	TX	Broussard South	000414	WY	Big Dry Creek	000518	OK	Columbia Townsite
000107	TX	Three Rivers	000311	AL	Brookwood Coal Degasificat	000415	TX	Big Mac	000519	TX	Command Energy
000108	TX	Eddie	000314	TX	Allison-Britt	000415	WY	Big Mac	000520	TX	Content
000109	AR	Boyce Lake	000315	TX	Billy Rose	000416	WY	Big Piney P Sand	000521	TX	Cook Ranch West
000110	AR	Rondo	000316	TX	Black Horse Dome	000417	WY	Big Piney Shallow	000522	TX	Coot
000111	KS	Spearville	000317	TX	Boker	000419	TX	Bilco	000523	TX	Cornelius
000112	CO	Abarr	000318	TX	Candice	000420	TX	Bill Echols	000524	TX	Cornerstone
000113	CO	Dapper	000319	TX	Gem-Dandy	000421	TX	Billie-Nancy	000525	WY	Corney
000114	CO	Feral	000320	TX	Kelton NW	000422	TX	Blanket	000526	TX	Corolla
000115	CO	Longknife	000321	TX	Killibrew	000423	TX	Blaton	000527	TX	Corvo
000116	TX	Deadwood West	000322	TX	Lambert 2	000424	TX	Bo Scan	000528	TX	Cottonwood SE
000117	TX	Sta	000323	TX	Lambert 3	000425	TX	Bobbie Gerald	000529	ND	Coulee
000118	TX	Karie	000325	TX	Mcmordie Ranch	000426	TX	Bobill	000529	WY	Coulee
000119	TX	Wesley Sykes	000326	TX	Mo-Tex	000427	TX	Bogen	000530	OK	Council Creek North
000120	TX	Fuego Navidad	000327	TX	Palalla	000428	TX	Borock	000531	OK	Courtney NE
000121	TX	Chapa West	000328	TX	Red Deer Creek South	000430	TX	Bowne North	000532	TX	Cowtrap North
000122	TX	Clay West South	000329	TX	Ricks	000431	TX	Boyd SW	000533	TX	Cowtrap South
000123	TX	La Perla Ranch East	000330	TX	Shoenail	000432	OK	Boynton NW	000534	WY	Craven Creek
000124	OK	Dempsey SE	000331	TX	Shoenail West	000433	OK	Bradley District East	000535	TX	Cree
000125	OK	Dill City West	000332	TX	Silver Creek NE	000434	TX	Brand-T	000536	TX	Crosby North
000129	NM	Bilbrey Basin	000333	TX	Texas Hugoton	000435	TX	Branson North	000537	OK	Cruce District
000130	NM	Lake Mcmillan East	000334	TX	Washita NW	000436	TX	Brazell	000538	OK	Cruce West
000131	NM	Eunice SW	000335	TX	Wheeler North	000437	OK	Breathwaite	000539	TX	Cullen
000132	TX	Cauthorn Ranch North	000336	TX	Allen Hill	000438	OK	Breathwaite West	000540	TX	Cullers & Bailey
000138	TX	Orange Blossom	000337	CO	Gopher	000439	TX	Bradshaw East	000541	TX	Curley South
000139	TX	Vickburg	000337	NM	Gopher	000440	TX	Breckenridge SE	000543	TX	D-C 176
000140	CO	Bronco Flats	000338	TX	Bald Eagle	000441	TX	Brenda	000544	TX	D-W-C
000142	TX	Longview North	000339	AL	Studhorse Creek	000442	WY	Bridge Draw	000545	TX	Dalton Bend
000143	TX	Randon East	000340	TX	Bratton	000443	TX	Bridgeport East	000546	TX	Damuth
000145	LA	Raccourci Island	000342	TX	Ergon	000444	WY	Bridger Trail	000547	TX	De Leon North
000146	TX	Barranca	000343	TX	Hemphill-Hoover	000445	TX	Briscoe Canal	000548	TX	Dean Lake
000147	TX	Brushy Creek South	000344	TX	Hermann	000446	TX	Brittany SE	000549	TX	Debbye J
000148	TX	Chicolete	000345	TX	Huntoon SW	000447	TX	Brockfield	000550	TX	Deco
000151	TX	Rugeley SW	000348	CO	Granny	000448	TX	Brockman	000551	TX	Dee Cee
000153	TX	Deweyville West	000348	TX	Granny	000449	TX	Brownlee North	000553	TX	Dennis SW
000154	TX	Old Waverly South	000349	MT	Four Buttes	000450	OK	Broxton North	000554	TX	Desdemona M
000155	PA	Scottdale	000350	MT	Pine East	000451	TX	Buckeye West	000555	OK	Devol SE
000156	KY	Hyden West	000351	TX	A & C	000452	WY	Buckhorn Canyon	000556	OK	Dibble SW
000157	KS	Nettleton	000352	TX	A O O	000453	TX	Burkett South	000557	TX	Dicey North
000157	MS	Nettleton	000353	TX	Abilene Centennial	000454	TX	Burkeville	000558	OK	Dill City South
000158	MS	Cowpenna Creek	000354	TX	Ace-Jones	000455	TX	Burnes	000559	WY	Dillinger Ranch East
000159	TX	Rusk SE	000355	TX	Ace-Tiner	000456	TX	Burney	000560	WY	Dilts
000160	TX	Swanson Landing	000356	MO	Ackerman	000457	IL	Burnt Prairie SW	000561	TX	Dimpkin
000161	CO	Superior	000356	TX	Ackerman	000458	OK	Butler-Custer SW	000562	TX	Diverse
000163	KS	Wulf Hollow	000357	TX	Adair Creek	000459	ND	Butte	000563	TX	Dixon-Lawlis
000164	KS	Carver-Robbins West	000358	TX	Admiral	000459	WY	Butte	000564	TX	Dobbin
000165	KS	Winter	000359	TX	Agape	000460	TX	Buttram	000565	TX	Dodgion
000165	TX	Winter	000360	TX	Agua Dulce SW	000461	TX	C-M	000566	WY	Dogie
000168	TX	Riley East	000361	TX	Al-Vinc	000462	TX	Calabria	000567	OK	Dolberg District
000171	WY	Treasure Unit	000362	TX	Alberta	000463	TX	Calallen SE	000568	TX	Doty NW
000172	WY	Stock Tank	000363	TX	Alejandrenas	000464	TX	Calallen SW	000569	TX	Double A Wells
000174	LA	Fox Lake	000364	TX	Alexander South	000465	TX	Caldwell NE	000570	WY	Dry Piney Unit
000175	MT	Gilford North	000365	TX	Alice East	000466	TX	Callaghan North	000571	WY	Duck Nest Creek
000210	NM	Springs	000366	TX	Allen-Six	000467	TX	Callahan NE	000572	TX	Duncan Slough SE
000212	TX	Phig Pin	000367	TX	Alligator Lake North	000468	TX	Camp Colorado South	000573	TX	Dynamo
000213	NM	Dog Town Draw	000368	TX	Amargosa West	000469	TX	Camp Hulen West	000574	IL	Eagarville East
000214	NM	Big Sinks	000369	TX	Ambassador SE	000470	WY	Campbell Ridge	000575	WY	Eagle Rock
000215	WY	Chapman Draw	000370	TX	Andress	000471	OK	Canute East	000576	OK	Eakly South
000218	WY	Nickey	000371	TX	Ann T	000472	TX	Caprice	000577	TX	Eason East
000219	WY	Osborne Draw	000372	TX	Anna Mae	000473	TX	Carbondale East	000578	OK	Eason North
000220	WY	Tepee Flats	000373	TX	Aqua Pozo	000475	TX	Carm	000579	TX	Easter South
000221	WY	Wild Hare Gulch	000374	TX	Ark-La-Tex	000476	OK	Carnegie NE	000580	TX	Easterling
000222	TX	Science	000375	TX	Arlene North	000477	OK	Caston East	000581	TX	Edco
000223	TX	Sallie-Cisco	000376	TX	Armstrong NW	000478	TX	Cat	000582	OK	Edgewood-Garfield SW
000224	NM	Palmillo East	000378	WY	Art Creek	000479	TX	Cattail Hollow	000583	TX	Edwin
000225	NM	Lea NE	000379	TX	Arteburn	000480	TX	Catto	000584	TX	Egypt NW
000228	TX	Izod	000380	WY	Arvada	000481	TX	Cavallo West	000585	TX	Embassy
000229	WY	Adobe Town	000381	TX	Ascot	000482	TX	Cayman	000586	TX	Emblem North
000230	OK	Nelagoney NE	000382	TX	Ashtola	000483	TX	Cecile South	000587	WY	Emigrant Trail
000233	OK	Ponca City Townsite	000383	TX	Astin	000484	TX	Celery	000588	TX	Ennis
000235	KS	Kumberg SE	000384	TX	Atkinson Island	000485	OK	Centerpoint SW	000589	OK	Eola NW
000236	SD	Cady Creek	000385	TX	Audabon	000486	TX	Chapel Hill NE	000590	WY	Essex Mountain
000238	TX	Napeco NW	000386	OH	Aurora North	000487	TX	Chapel Hill SW	000591	TX	Evergreen North
000239	WY	Painter Reservoir East	000386	TX	Aurora North	000488	TX	Char-Jan	000592	TX	F H Mcnabb
000240	WY	Henry Folk	000387	TX	Awtry	000489	TX	Charles Copeland	000593	OK	Fairfax NW
000241	TX	Mclaw	000388	TX	B K	000490	OK	Cheek NW	000594	OK	Falls NW
000243	TX	Peery SE	000389	TX	B R A	000491	TX	Cheek South	000595	TX	Fant
000244	NM	Rock Spur	000390	TX	B & N	000492	TX	Cheney Memorial	000596	WY	Fd
000248	KS	Crooked Creek West	000391	TX	Bag	000493	TX	Cherrington	000597	TX	Felicia
000249	KS	Eagle Canyon	000392	WY	Baggs South Ext	000494	OK	Cheyarha	000598	WY	Fetter
000258	TX	Dicey South	000393	TX	Bailey West	000496	TX	Chick Bend	000599	TX	Feudalute
000260	TX	Armray	000394	TX	Baldwin West	000497	TX	Childers	000600	WY	Fiddler Creek East
000261	TX	Koichi	000395	TX	Bandera East	000498	OK	Chiles Dome SE	000601	WY	Flat Top East
000263	PA	Heathville	000396	TX	Baron Reef	000499	TX	Chillicothe NE	000602	OK	Florence SW
000264	KY	Claymour	000397	TX	Bartons Chapel NW	000500	LA	China SE	000603	OK	Florence West
000266	TX	Chama	000398	TX	Bastrop Bay East	000500	TX	China SE	000604	TX	Focke
000269	LA	Sacksonia	000399	WY	Bay Creek	000502	TX	Church Hill West	000605	OK	Fonda West
000278	TX	Hour	000400	TX	Bear Canyon	000503	WY	City	000606	TX	Fondren Ranch
000287	KS	Mccollum South	000401	TX	Ben Bird	000504	OK	Clark Creek West	000607	WY	Fontenelle II
000288	OK	White Eagle NW	000402	TX	Ben Bolt SW	000506	TX	Clay Point South	000608	OK	Foraker NE
000291	LA	Comite	000403	TX	Ben Burgess	000507	TX	Clay-Ray West	000609	TX	Fort Trinidad NE
000292	TX	Shreikey East	000404	TX	Ben-W	000508	TX	Clemens Dome	000610	TX	Foster Farms North
000293	OK	Hammon East	000405	TX	Bender North	000509	TX	Cleveland SE	000611	WY	Four Horse
000294	TX	Arrowhead Ranch	000406	TX	Bennett-Williams	000510	TX	Clevenger	000612	TX	Franberna
000295	NM	Draper Mill	000407	TX	Bent Tree	000511	OK	Cloudchief NW	000613	TX	French Island

Source: Energy Information Administration, Office of Oil and Gas

Table 2. State Abbreviations and Geographic Subdivision Codes

State Name and Geographic Subdivisions	State Abbreviation	Subdivision Code[1]
Alabama-Onshore	AL	
Alabama-State Offshore	AL	05
Alaska-North Onshore and Offshore	AK	50
Alaska-South Onshore	AK	10
Alaska-South State Offshore	AK	05
Alaska-South Federal Offshore	AK	00
Arizona	AZ	
Arkansas	AR	
California-Coastal Region Onshore	CA	50
California-Los Angeles Basin Onshore	CA	90
California-San Joaquin Basin Onshore	CA	10
California-State Offshore	CA	05
California-Federal Offshore	CA	00
Colorado	CO	
Connecticut	CT	
Delaware	DE	
District of Columbia	DC	
Florida-Onshore	FL	
Florida-State Offshore	FL	05
Georgia	GA	
Hawaii	HI	
Idaho	ID	
Illinois	IL	
Indiana	IN	
Iowa	IA	
Kansas	KS	
Kentucky	KY	
Louisiana-North	LA	50
Louisiana-South Onshore	LA	10
Louisiana-South State Offshore	LA	05
Louisiana-South Federal Offshore	LA	00
Maine	ME	
Maryland	MD	
Massachusetts	MA	
Michigan	MI	
Minnesota	MN	
Mississippi-Onshore	MS	
Mississippi-State Offshore	MS	05
Missouri	MO	
Montana	MT	
Nebraska	NE	
Nevada	NV	
New Hampshire	NH	
New Jersey	NJ	
New Mexico-East	NM	10
New Mexico-West	NM	50
New York	NY	
North Carolina	NC	
North Dakota	ND	
Ohio	OH	
Oklahoma	OK	
Oregon	OR	
Pennsylvania	PA	
Rhode Island	RI	
South Carolina	SC	
South Dakota	SD	
Tennessee	TN	
Texas RRC District 1	TX	10
Texas RRC District 2 Onshore	TX	20
Texas RRC District 3 Onshore	TX	30
Texas RRC District 4 Onshore	TX	40
Texas RRC District 5	TX	50
Texas RRC District 6	TX	60
Texas RRC District 7B	TX	70
Texas RRC District 7C	TX	75
Texas RRC District 8	TX	80
Texas RRC District 8A	TX	85
Texas RRC District 9	TX	90
Texas RRC District 10	TX	95
Texas-State Offshore	TX	05
Texas-Federal Offshore	TX	00
Utah	UT	
Vermont	VT	
Virginia	VA	
Washington	WA	
West Virginia	WV	
Wisconsin	WI	
Wyoming	WY	
Atlantic Coast-Federal Offshore	AC	00
Other Gulf-Federal Offshore	OG	00

[1] If no subdivision code is specified, there is no subdivision.

Sources: National Bureau of Standards, U.S. Department of Commerce, FIPS PUB 6-3, *Counties and County Equivalents of the States of the United States and the District of Columbia.* Energy Information Administration, Office of Oil and Gas.

Table 3. U.S. Geologic Survey Alaska Quadrangles and Associated Codes

Quadrangle	Quad Code	Quadrangle	Quad Code	Quadrangle	Quad Code	Quadrangle	Quad Code
Adak	001	Dillingham	077	Marshall	157	Seward	233
Afognak	003	Dixon Entrance	079	McCarthy	159	Shishmaref	235
Ambler River	005	Eagle	081	McGrath	161	Shungnak	237
Amukta	007	Fairbanks	083	Meade River	163	Simeonof Island	239
Anchorage	009	False Pass	087	Medfra	165	Sitka	241
Arctic	011	Flaxman Island	089	Melozitna	167	Skagway	243
Atka	013	Fort Yukon	091	Middleton Island	169	Sleetmute	245
Atlin	015	Cold Bay	093	Misheguk Mtn	171	Solomon	247
Attu	017	Gareloi Island	095	Mt Fairweather	085	St Lawrence	253
Baird Inlet	019	Goodnews	097	Mt Hayes	173	St Matthew	249
Baird Mts	021	Gulkana	099	Mt Katmai	175	St Michael	255
Barrow	023	Hagemeister Island	101	Mt McKinley	177	Stepovak Bay	251
Barter Island	025	Harrison Bay	103	Mt Michelson	179	Sumdum	257
Beaver	027	Healy	105	Mt St Elias	181	Survey Pass	259
Beechey Point	029	Holy Cross	107	Nabesna	183	Sutwik Island	261
Bendeleben	031	Hooper Bay	109	Naknek	185	Table Mtn	263
Bering Glacier	033	Howard Pass	111	Noatak	187	Taku River	265
Bethel	035	Hughes	113	Nome	189	Talkeetna	267
Bettles	037	Icy Bay	115	Norton Bay	191	Talkeetna Mts	269
Big Delta	039	Iditarod	117	Nulato	193	Tanacross	271
Black	041	Ikpikpuk River	119	Nunivak Island	195	Tanana	273
Black River	043	Iliamna	121	Nushagak Bay	197	Taylor Mts	275
Blying Sound	045	Juneau	123	Ophir	199	Teller	277
Bradfield Canal	047	Kaguyak	125	Petersburg	201	Teshekpuk	279
Bristol Bay	049	Kantishna River	127	Philip Smith Mts	203	Trinity Islands	281
Candle	051	Karluk	129	Point Hope	205	Tyonek	283
Cape Mendenhall	053	Kateel River	131	Point Lay	207	Ugashik	285
Chandalar	055	Kenai	133	Port Alexander	209	Umiat	287
Chandler Lake	057	Ketchikan	135	Port Moller	211	Umnak	289
Charley River	059	Killik River	137	Pribilof Islands	213	Unalakleet	291
Chignik	061	Kiska	139	Prince Rupert	215	Unalaska	293
Christian	063	Kodiak	141	Rat Islands	217	Unimak	295
Circle	065	Kotzebue	143	Ruby	219	Utukok River	297
Cold Bay	093	Kuskokwim Bay	145	Russian Mission	221	Valdez	299
Coleen	067	Kwiguk	147	Sagavanirktok	223	Wainwright	301
Cordova	069	Lake Clark	149	Samalga Island	225	Wiseman	303
Craig	071	Lime Hills	151	Seguam	227	Yakutat	305
De Long Mts	073	Livengood	153	Selawik	229		
Demarcation Point	075	Lookout Ridge	155	Seldovia	231		

Note: The State of Alaska does not have counties that can be used for field identification. Areas identified by U. S. Geological Survey quadrangles have been assigned codes by the American Petroleum Institute for use as pseudo-counties. These three-digit codes are analogous to the usual “county code".

Source: The API Well Number and Standard State and County Numeric Codes Including Offshore Waters. API Bulletin D12A, January 1979. American Petroleum Institute, Washington, DC.

Table 4. Coalbed Methane Fields

State and Field Name	Field Code	County Code	County Name
ALABAMA			
Big Sandy Creek Coal Degas	013337	125	Tuscaloosa
Blue Creek Coal Degas	012124	125	Tuscaloosa
Boone Creek Coal Degas	013341	125	Tuscaloosa
Brookwood Coal Degas	000311	073	Jefferson
		125	Tuscaloosa
Cedar Cove Coal Degas	008416	125	Tuscaloosa
Deerlick Creek Coal Degas	008478	125	Tuscaloosa
Fairview	233940	075	Lamar
Gurnee Coal Degas	013330	007	Bibb
		117	Shelby
Holt Coal Degas	003623	125	Tuscaloosa
Little Buck Creek Degas	014254	063	Greene
		125	Tuscaloosa
Little Sandy Creek Degas	013172	125	Tuscaloosa
Moundville Coal Degas	013503	063	Greene
		065	Hale
		125	Tuscaloosa
Oak Grove Coal Degas	003662	073	Jefferson
		125	Tuscaloosa
Peterson Coal Degas	008595	125	Tuscaloosa
Pleasant Grove Coal Degas	003670	073	Jefferson
Robinsons Bend Coal Degas	013516	125	Tuscaloosa
Scottsville Coal Degas	013800	007	Bibb
Taylor Creek Coal Degas	014136	063	Greene
		125	Tuscaloosa
Thorton Creek Coal Degas	015246	125	Tuscaloosa
White Oak Coal Degas	013106	073	Jefferson
		125	Tuscaloosa
		127	Walker
Wolf Creek Coal Degas	013446	125	Tuscaloosa
COLORADO			
Apache Canyon	013811	071	Las Animas
Bronco Flats	000140	077	Mesa
Buzzard Creek	108313	077	Mesa
Coal Gulch	149989	077	Mesa
Craig	168047	081	Moffat
Divide Creek	193533	045	Garfield
		077	Mesa
Gasaway	267355	045	Garfield
Grand Valley	284772	045	Garfield
Hunters Canyon	339888	077	Mesa
Ignacio-Blanco	343874	007	Archuleta
		067	La Plata
Parachute	009661	045	Garfield
Pinyon Ridge	014271	103	Rio Blanco
Red Mesa	591452	067	La Plata
Rulison	618549	045	Garfield
Shale Ridge South	013929	077	Mesa
Skinner Ridge	013633	045	Garfield
Three Bridges	012076	055	Huerfano
West Side Canal	760277	081	Moffat
White River	764757	103	Rio Blanco
ILLINOIS			
Eldorado Consol	218392	165	Saline
INDIANA			
Bicknell	060509	083	Knox
Sandford	630765	167	Vigo
Sullivan Consol	687396	153	Sullivan
KANSAS			
Brewster	091247	125	Montgomery

Table 4. Coalbed Methane Fields (continued)

State and Field Name	Field Code	County Code	County Name
Fairmount Townsite	010916	103	Leavenworth
Frasier	255736	019	Chautauqua
Fredonia	256542	205	Wilson
Hale-Inge	299507	019	Chautauqua
		049	Elk
Jefferson-Sycamore	356998	125	Montgomery
Mound City	488254	107	Linn
Neodesha	502355	125	Montgomery
		205	Wilson
Peru-Sedan	551823	019	Chautauqua
Sycamore Valley	006462	125	Montgomery
Sycamore Valley East	008963	125	Montgomery
Tyro	724826	125	Montgomery
Valeda	732170	099	Labette
Wayside-Havana	753309	019	Chautauqua
		125	Montgomery
KENTUCKY			
Sebree Consol	641910	233	Webster
NEW MEXICO			
Aztec	032800	045	San Juan
Aztec North	032831	045	San Juan
Basin	042233	039	Rio Arriba
		043	Sandoval
		045	San Juan
Bisti	066864	045	San Juan
Blanco	070724	045	San Juan
Blanco South	070848	039	Rio Arriba
Cedar Hill	127962	045	San Juan
Escrito	227948	039	Rio Arriba
Fulcher-Kutz	259658	045	San Juan
Harper Hill	306924	045	San Juan
Jasis Canyon	355315	045	San Juan
Kutz	388974	045	San Juan
Lybrook	435372	045	San Juan
Mt Nebo	491014	045	San Juan
Pinon North	557796	045	San Juan
San Juan	003683	045	San Juan
WAW	002964	045	San Juan
OKLAHOMA			
Kinta	380610	121	Pittsburg
Pine Hollow South	556791	121	Pittsburg
Quinton District	580321	121	Pittsburg
Spiro SE	669865	079	Le Flore
PENNSYLVANIA			
Blairsville	070166	063	Indiana
Gump	006205	059	Greene
Lagonda	394515	125	Washington
Mayfield	455469	129	Westmoreland
New Freeport	503770	059	Greene
Oakford	517434	129	Westmoreland
Waltersburg	007359	051	Fayette
Waynesburg	007266	059	Greene
UTAH			
Castlegate	014836	007	Carbon
Drunkards Wash	014840	007	Carbon
VIRGINIA			
Glick	277145	027	Buchanan
Keen Mountain	001394	027	Buchanan
Nora	511254	051	Dickenson
		167	Russell
		195	Wise
Oakwood	518178	027	Buchanan

Table 4. Coalbed Methane Fields (continued)

State and Field Name	Field Code	County Code	County Name
WEST VIRGINIA			
Big Run-Birchfield	063361	103	Wetzel
WYOMING			
Bone Pile	080017	005	Campbell
Breen	090658	005	Campbell
Caballo Creek	014866	005	Campbell
Coalmine	014867	005	Campbell
Dixon	193998	007	Carbon
Hartzog Draw	308943	005	Campbell
Kingsbury Creek	380145	005	Campbell
Lynde	014868	005	Campbell
Lynde South	014869	005	Campbell
Lynde West	014870	005	Campbell
May Butte	014871	005	Campbell
Meadowlark	014872	005	Campbell
Oedekoven	520069	005	Campbell
Ranchhouse	014873	005	Campbell
Rawhide Butte	013282	005	Campbell
Recluse	589685	005	Campbell
Route 59	014874	005	Campbell
Wolff	000853	005	Campbell

Source: Energy Information Administration, Office of Oil and Gas

Table 5. Storage Fields*

Field Name	Field Code	State/ Sub	County Code	County Name
ALABAMA				
Bay Gas Salt Dome Gsf #1	014887	AL	129	Washington
McIntosh	460979	AL	129	Washington
ARKANSAS				
Jethro	358641	AR	047	Franklin
Lavaca Deep	404414	AR	131	Sebastian
Lone Elm	424210	AR	047	Franklin
Watalula	750922	AR	047	Franklin
White Oak	764509	AR	047	Franklin
CALIFORNIA				
Aliso Canyon	010456	CA50	037	Los Angeles
Honor Rancho	330773	CA50	037	Los Angeles
Kirby Hill	381385	CA10	095	Solano
La Goleta	391270	CA50	083	Santa Barbara
Los Medanos	427868	CA10	013	Contra Costa
Lost Hills	428333	CA10	029	Kern
McDonald Island	459290	CA10	077	San Joaquin
Montebello	482643	CA90	037	Los Angeles
Playa Del Rey	559845	CA90	037	Los Angeles
Pleasant Creek	559938	CA10	113	Yolo
Whittier	766462	CA90	037	Los Angeles
COLORADO				
Asbury Creek	027088	CO	077	Mesa
Flank	243676	CO	009	Baca
Fort Morgan	250574	CO	087	Morgan
Fruita	259068	CO	077	Mesa
House Creek	334741	CO	083	Montezuma
Latigo	403515	CO	005	Arapahoe
Leyden Coal Mine	412715	CO	059	Jefferson
Roundup	616060	CO	087	Morgan
Springdale	671415	CO	075	Logan
Wolf Creek	776236	CO	097	Pitkin
ILLINOIS				
Ancona	012886	IL	099	La Salle
Ancona	012886	IL	105	Livingston
Ashmore	028049	IL	023	Clark
Ashmore	028049	IL	029	Coles
Belle Gent	009683	IL	199	Williamson
C & H	009702	IL	199	Williamson
Centralia East	130287	IL	121	Marion
Cooks Mills Consol	159258	IL	029	Coles
Cooks Mills Consol	159258	IL	041	Douglas
Corinth	161552	IL	199	Williamson
Crab Orchard	167830	IL	199	Williamson
Crescent City	169535	IL	075	Iroquois
Eden South	012956	IL	157	Randolph
Elbridge	218299	IL	045	Edgar
Freeburg	256635	IL	163	St Clair
Gillespie-Benld	272765	IL	117	Macoupin
Glasford	275192	IL	143	Peoria
Herscher	318751	IL	091	Kankakee
Herscher Nw	318782	IL	091	Kankakee
Hillsboro	323394	IL	135	Montgomery
Hookdale	331052	IL	005	Bond
Hudson	336757	IL	113	McLean
Lake Bloomington	395393	IL	113	McLean
Lexington	412560	IL	113	McLean
Lincoln	414351	IL	107	Logan
Loudon	009833	IL	051	Fayette
Mahomet	*441364*	*IL*	*019*	*Champaign*
Manlove	009843	IL	019	Champaign
Nevins	502975	IL	045	Edgar
Pecatonica	546894	IL	201	Winnebago
Pontiac	565100	IL	105	Livingston
Richwood	600179	IL	033	Crawford
Sciota	639732	IL	109	McDonough
Shanghai	647599	IL	131	Mercer
Shanghai	647599	IL	187	Warren
St Jacob	624627	IL	119	Madison
State Line	677538	IL	023	Clark
Tilden North	708099	IL	163	St Clair
Tilden North	708099	IL	189	Washington
Troy Grove	718974	IL	099	La Salle
Tuscola	722733	IL	019	Champaign
Tuscola	722733	IL	041	Douglas
Waterloo	751387	IL	133	Monroe
Waverly	752720	IL	137	Morgan
INDIANA				
Alford	009557	IN	125	Pike
Arney	025507	IN	119	Owen
Dixon	193998	IN	055	Greene
Giro East	*274025*	*IN*	*125*	*Pike*
Glendale North	276494	IN	027	Daviess
Greensburg	289360	IN	031	Decatur
Howesville	335454	IN	055	Greene
Laconia	393595	IN	061	Harrison
Lake-Of-The-Woods	*397408*	*IN*	*099*	*Marshall*
Lawrenceburg	405406	IN	029	Dearborn
Leesville	408220	IN	093	Lawrence
Linton	416304	IN	055	Greene
Lonetree	425140	IN	055	Greene
Loogootee	426597	IN	027	Daviess
Midway Consol	472760	IN	147	Spencer
Mineral City	476691	IN	055	Greene
Monroe City	*481899*	*IN*	*083*	*Knox*
Montezuma	482829	IN	165	Vermillion
Oaktown (New)	517999	IN	083	Knox
Oaktown (New)	517999	IN	153	Sullivan
Oliver	523975	IN	129	Posey
Royal Center	617083	IN	017	Cass
Royal Center	617083	IN	049	Fulton
Royal Center	617083	IN	131	Pulaski
Sellersburg	643615	IN	019	Clark
Simpson Chapel	657104	IN	055	Greene
State Line	677538	IN	167	Vigo
Switz City	693201	IN	055	Greene
Unionport	728448	IN	135	Randolph
Unionport South	009964	IN	135	Randolph
Unionville	728572	IN	105	Monroe
Westpoint	761207	IN	157	Tippecanoe
Wilfred	768942	IN	153	Sullivan
Wolcott	776143	IN	181	White
Wolcott North	009982	IN	181	White
Worthington	779801	IN	055	Greene
IOWA				
Cairo	112376	IA	115	Louisa
Columbus City	155321	IA	115	Louisa
Keota	375936	IA	183	Washington
Redfield	592506	IA	049	Dallas
Vincent	739100	IA	091	Humboldt
Vincent	739100	IA	187	Webster
Vincent	739100	IA	197	Wright
KANSAS				
Adolph	*004349*	*KS*	*009*	*Barton*
Boehm	077715	KS	129	Morton
Borchers North	081683	KS	119	Meade
Boyer	085806	KS	015	Butler
Buffalo	*101276*	*KS*	*205*	*Wilson*
Collinson	154174	KS	035	Cowley
Colony	*154639*	*KS*	*003*	*Anderson*
Craig-Monticello	168109	KS	091	Johnson
Cunningham	174542	KS	095	Kingman
Cunningham	174542	KS	151	Pratt
Elk City	219074	KS	019	Chautauqua
Elk City	219074	KS	049	Elk
Elk City	219074	KS	125	Montgomery
Fredonia	256542	KS	205	Wilson
Liberty North	413390	KS	125	Montgomery
Liberty South	413421	KS	125	Montgomery
Longton	426318	KS	019	Chautauqua
Lyons	436364	KS	159	Rice
McClouth	*457647*	*KS*	*087*	*Jefferson*
McLouth	462049	KS	087	Jefferson

*Alias field names are in italics.

Table 5. Storage Fields* (Continued)

Field Name	Field Code	State/ Sub	County Code	County Name
McLouth	462049	KS	103	Leavenworth
Piqua	558155	KS	001	Allen
Piqua	558155	KS	207	Woodson
Welda North	756526	KS	003	Anderson
Welda South	756557	KS	003	Anderson
KENTUCKY				
Adair North	003171	KY	091	Hancock
Anton	021244	KY	107	Hopkins
Ballardsville	036808	KY	185	Oldham
Barnsley	040094	KY	107	Hopkins
Bon Harbor	*079544*	*KY*	*059*	*Daviess*
Canmer	009704	KY	099	Hart
Cecilia	004841	KY	093	Hardin
Center	129264	KY	009	Barren
Center	129264	KY	087	Green
Center	129264	KY	169	Metcalfe
Crofton East	009721	KY	047	Christian
Dixie	193812	KY	101	Henderson
Doe Run	194968	KY	163	Meade
Eagle Creek	210463	KY	077	Gallatin
Eagle Creek	210463	KY	081	Grant
Eagle Creek	210463	KY	187	Owen
Flint Hill	*245385*	*KY*	*093*	*Hardin*
Flint Hill Consol	012752	KY	093	Hardin
Graham Lake	283842	KY	177	Muhlenberg
Grandview	284927	KY	059	Daviess
Greenville	289577	KY	177	Muhlenberg
Hawesville Nw	011146	KY	091	Hancock
Hickory School	*320852*	*KY*	*059*	*Daviess*
Kettle Island	005569	KY	013	Bell
Kirkwood Springs	381788	KY	107	Hopkins
Magnolia	440775	KY	087	Green
Magnolia	440775	KY	099	Hart
Magnolia	440775	KY	123	LaRue
Midland	472280	KY	177	Muhlenberg
Mt Olive Church	009874	KY	227	Warren
Muldraugh	493184	KY	163	Meade
Owensboro West	532167	KY	059	Daviess
St Charles	673074	KY	107	Hopkins
LOUISIANA				
Bayou Choctaw	045581	LA10	047	Iberville
Bayou Choctaw	045581	LA10	121	West Baton Rouge
Bear Creek	048643	LA50	013	Bienville
Epps	226762	LA50	035	East Carroll
Epps	226762	LA50	123	West Carroll
Garden Island Bay	265340	LA10	075	Plaquemines
Hackberry West	298329	LA10	023	Cameron
Hester	319154	LA10	093	St James
Holly	328510	LA50	031	De Soto
Lake Bistineau	395331	LA50	013	Bienville
Lake Bistineau	395331	LA50	015	Bossier
Lake Bistineau	395331	LA50	119	Webster
Ruston	620502	LA50	061	Lincoln
Sulphur Mines	687737	LA10	019	Calcasieu
Unionville	728572	LA50	061	Lincoln
Unionville	728572	LA50	111	Union
Washington	750240	LA10	097	St Landry
Weeks Island	754914	LA10	045	Iberia
Weeks Island	754914	LA10	101	St Mary
MARYLAND				
Accident	002210	MD	023	Garrett
MICHIGAN				
Austin	030901	MI	107	Mecosta
Belle River Mills	053820	MI	147	St Clair
Broomfield Deerfield	074351	MI	073	Isabella
Capac	118576	MI	147	St Clair
Charlton 01-30N-1W	002860	MI	137	Otsego
Chester Sec 15	003494	MI	137	Otsego
Clarence 19-1S-4W	009710	MI	025	Calhoun
Cold Springs 12-28N-6W	002922	MI	079	Kalkaska
Cold Springs 31-28N-6W	009713	MI	079	Kalkaska
Coldwater	152252	MI	073	Isabella
Collin	153988	MI	147	St Clair
Columbus	155290	MI	147	St Clair
Columbus West	155538	MI	147	St Clair
Cranberry Lake	168233	MI	035	Clare
Cranberry Lake	168233	MI	113	Missaukee
Croton	172387	MI	123	Newaygo
Excelsior 06-27N-6W	009735	MI	079	Kalkaska
Four Corners	252434	MI	147	St Clair
Freeman-Lincoln	256790	MI	035	Clare
Goodwell	280385	MI	123	Newaygo
Hamilton North	301584	MI	035	Clare
Hessen	319123	MI	147	St Clair
Howell	335361	MI	093	Livingston
Ira	347913	MI	147	St Clair
Kalkaska 01-27N-7W	009799	MI	079	Kalkaska
Lacey Station	393525	MI	015	Barry
Lee 02-1S-5W	003265	MI	025	Calhoun
Lee 04-1S-5W	009822	MI	025	Calhoun
Lee 11-1S-5W	003273	MI	025	Calhoun
Lee 16	009823	MI	025	Calhoun
Lenox	410204	MI	099	Macomb
Leonard	410731	MI	125	Oakland
Marion(Winterfield)	447874	MI	035	Clare
Marion(Winterfield)	447874	MI	133	Osceola
Marsac Creek	449207	MI	147	St Clair
Marysville-Morton	009849	MI	147	St Clair
Muttonville	495943	MI	099	Macomb
Northville	513052	MI	125	Oakland
Northville	513052	MI	161	Washtenaw
Northville	513052	MI	163	Wayne
Orient	527889	MI	035	Clare
Orient	527889	MI	133	Osceola
Overisel	531485	MI	005	Allegan
Partello	541445	MI	025	Calhoun
Puttygut	575943	MI	147	St Clair
Rapid River 35-28N-7W	003354	MI	079	Kalkaska
Ray	588018	MI	099	Macomb
Reed City	593157	MI	085	Lake
Reed City	593157	MI	133	Osceola
Riverside	603992	MI	035	Clare
Riverside	603992	MI	113	Missaukee
Rolland	611379	MI	073	Isabella
Salem	625030	MI	005	Allegan
Salem	625030	MI	139	Ottawa
Shaver (Sumner-New Haven)		648622	MI	057
Shaver (Sumner-New Haven)		648622	MI	117
Six Lakes	658449	MI	073	Isabella
Six Lakes	658449	MI	107	Mecosta
Six Lakes	658449	MI	117	Montcalm
Swan Creek	691651	MI	147	St Clair
W C Taggart(Six Lakes)	*743079*	*MI*	*107*	*Mecosta*
W C Taggart(Six Lakes)	*743079*	*MI*	*117*	*Montcalm*
Winfield	773189	MI	107	Mecosta
Winfield	773189	MI	117	Montcalm
Woodville	778406	MI	123	Newaygo
MINNESOTA				
Waterville-Waseca	751666	MN	079	Le Sueur
Waterville-Waseca	751666	MN	131	Rice
Waterville-Waseca	751666	MN	161	Waseca
MISSISSIPPI				
Amory	016408	MS	095	Monroe
Eminence	223786	MS	031	Covington
Jackson	353006	MS	049	Hinds
Jackson	353006	MS	121	Rankin
Muldon	492967	MS	095	Monroe
MISSOURI				
Florissant	002175	MO	183	St Charles
Florissant	002175	MO	189	St Louis
MONTANA				
Box Elder	084938	MT	005	Blaine
Box Elder	084938	MT	041	Hill
Cedar Creek	127745	MT	025	Fallon

*Alias field names are in italics.

Table 5. Storage Fields* (Continued)

Field Name	Field Code	State/ Sub	County Code	County Name
Cobb	150516	MT	035	Glacier
Cobb	150516	MT	101	Toole
Dry Creek	203602	MT	009	Carbon
Elk Basin	218981	MT	009	Carbon
Shelby	649614	MT	101	Toole
NEBRASKA				
Big Springs	063640	NE	049	Deuel
Huntsman	340291	NE	033	Cheyenne
NEW MEXICO				
Barker	039257	NM50	045	San Juan
Grama Ridge	284090	NM10	025	Lea
Keyes	377052	NM10	015	Eddy
Rhodes	597885	NM10	025	Lea
San Ysidro Gsf	011577	NM50	043	Sandoval
Vandagriff	733813	NM10	015	Eddy
Vandagriff-Keyes	733844	NM10	015	Eddy
Washington Ranch	750376	NM10	015	Eddy
NEW YORK				
Allegany State Park	011014	NY	009	Cattaraugus
Beech Hill	001981	NY	003	Allegany
Bennington	056021	NY	029	Erie
Bennington	056021	NY	121	Wyoming
Colden	152221	NY	029	Erie
Collins	154050	NY	029	Erie
Derby	189262	NY	029	Erie
Dundee	*206160*	*NY*	*123*	*Yates*
Gilbert	271983	NY	003	Allegany
Greenwood	289918	NY	101	Steuben
Greenwood North	290073	NY	101	Steuben
Holland	327673	NY	029	Erie
Honeoye	330612	NY	069	Ontario
Independence East	344921	NY	003	Allegany
Independence West	002124	NY	003	Allegany
Lawtons	405654	NY	029	Erie
Nashville	499045	NY	009	Cattaraugus
Nashville	499045	NY	013	Chautauqua
Perrysburg	551296	NY	009	Cattaraugus
Sheridan	650885	NY	013	Chautauqua
Tuscarora	722702	NY	101	Steuben
Wayne-Dundee	752910	NY	097	Schuyler
Woodhull	777445	NY	101	Steuben
Zoar	792603	NY	029	Erie
OHIO				
Benton	*056548*	*OH*	*073*	*Hocking*
Benton	056548	OH	163	Vinton
Brinker	092363	OH	029	Columbiana
Chippewa	139789	OH	169	Wayne
Columbiana	155228	OH	029	Columbiana
Crawford	168884	OH	073	Hocking
Gabor	262457	OH	169	Wayne
Guernsey	293778	OH	031	Coshocton
Guernsey	293778	OH	059	Guernsey
Guernsey	293778	OH	119	Muskingum
Holmes	329130	OH	075	Holmes
Knox	384106	OH	083	Knox
Laurel	404104	OH	073	Hocking
Lorain	427155	OH	093	Lorain
Lucas	432062	OH	005	Ashland
Lucas	432062	OH	139	Richland
McArthur	456438	OH	163	Vinton
Medina	465281	OH	103	Medina
Muskie	002010	OH	119	Muskingum
Pavonia	544080	OH	005	Ashland
Pavonia	544080	OH	139	Richland
Perry	550800	OH	127	Perry
Stark-Summit	677011	OH	151	Stark
Stark-Summit	677011	OH	153	Summit
Wayne	752906	OH	005	Ashland
Wayne	752906	OH	075	Holmes
Wayne	752906	OH	169	Wayne
Weaver	753860	OH	005	Ashland
Weaver	753860	OH	083	Knox
Weaver	753860	OH	139	Richland
Wellington	757270	OH	093	Lorain
Wellington	757270	OH	103	Medina
Wertz	759037	OH	169	Wayne
Zane	790229	OH	119	Muskingum
OKLAHOMA				
Ada	*002830*	*OK*	*123*	*Pontotoc*
Bartlesville	*041427*	*OK*	*147*	*Washington*
Butler Creek	107414	OK	101	Muskogee
Chiles Dome	138766	OK	029	Coal
Depew	188952	OK	037	Creek
Edmond West	214586	OK	073	Kingfisher
Edmond West	214586	OK	083	Logan
Enfisco	225088	OK	113	Osage
Greasy Creek	287314	OK	063	Hughes
Haskell	309272	OK	101	Muskogee
Hopeton North	331765	OK	151	Woods
Osage	*529036*	*OK*	*113*	*Osage*
Sayre	*636469*	*OK*	*009*	*Beckham*
Ulan East	726712	OK	121	Pittsburg
Webb	753953	OK	053	Grant
Woolaroc	778871	OK	113	Osage
OREGON				
Mist	478835	OR	009	Columbia
PENNSYLVANIA				
Alabran	*006674*	*PA*	*063*	*Indiana*
Artemas	026747	PA	009	Bedford
Artemus A Storage	*009675*	*PA*	*009*	*Bedford*
Belmouth	*054750*	*PA*	*047*	*Elk*
Big Run	063330	PA	033	Clearfield
Big Run	063330	PA	063	Indiana
Big Run	063330	PA	065	Jefferson
Blackhawk	*069081*	*PA*	*007*	*Beaver*
Blacktown	*069546*	*PA*	*085*	*Mercer*
Boone Mountain	081063	PA	033	Clearfield
Boone Mountain	081063	PA	047	Elk
Brush Run	097742	PA	007	Beaver
Bull Creek	102516	PA	003	Allegheny
Bullers	*102702*	*PA*	*065*	*Jefferson*
Bunola	*103446*	*PA*	*003*	*Allegheny*
Bunola	*103446*	*PA*	*125*	*Washington*
Clark	*145385*	*PA*	*063*	*Indiana*
Colvin	*155600*	*PA*	*125*	*Washington*
Corry	162823	PA	049	Erie
Cross Creek	*171674*	*PA*	*125*	*Washington*
Deerlick	186162	PA	123	Warren
Donegal	*196828*	*PA*	*125*	*Washington*
Duhring	*205168*	*PA*	*053*	*Forest*
East Branch A	*211672*	*PA*	*083*	*McKean*
East Branch A	*211672*	*PA*	*123*	*Warren*
East Branch B	*211703*	*PA*	*083*	*McKean*
East Branch B	*211703*	*PA*	*123*	*Warren*
Ellisburg	220996	PA	105	Potter
Fair-Helm	*233351*	*PA*	*005*	*Armstrong*
Finleyville	*241428*	*PA*	*003*	*Allegheny*
Finleyville	*241428*	*PA*	*125*	*Washington*
Five Forks	243009	PA	009	Bedford
Frostburg	259010	PA	065	Jefferson
Galbraith	*263480*	*PA*	*065*	*Jefferson*
Gamble-Hayden	*263914*	*PA*	*003*	*Allegheny*
Greenlick	*289081*	*PA*	*035*	*Clinton*
Greenlick	*289081*	*PA*	*105*	*Potter*
Harrison	307691	PA	105	Potter
Haverline	*310264*	*PA*	*003*	*Allegheny*
Heard	*312923*	*PA*	*059*	*Greene*
Heard	*312923*	*PA*	*125*	*Washington*
Hebron	313512	PA	105	Potter
Henderson	*315837*	*PA*	*085*	*Mercer*
Henderson	*315837*	*PA*	*121*	*Venango*
Holbrook	*327239*	*PA*	*059*	*Greene*
Hughes	*337532*	*PA*	*019*	*Butler*

*Alias field names are in italics.

Table 5. Storage Fields* (Continued)

Field Name	Field Code	State/ Sub	County Code	County Name
Hunters Cave	*339950*	*PA*	*059*	*Greene*
Iowa	*347711*	*PA*	*065*	*Jefferson*
Irwin	*349153*	*PA*	*129*	*Westmoreland*
Keasey	*370945*	*PA*	*019*	*Butler*
Keelor	*371213*	*PA*	*083*	*McKean*
Kinter	*380765*	*PA*	*063*	*Indiana*
Kirby	*381292*	*PA*	*059*	*Greene*
Leidy	408747	PA	035	Clinton
Leidy	408747	PA	105	Potter
Majorsville	*441705*	*PA*	*059*	*Greene*
Majorsville	*441705*	*PA*	*125*	*Washington*
Markle	*448308*	*PA*	*065*	*Jefferson*
McKinley	*461429*	*PA*	*047*	*Elk*
Meade Run	*463638*	*PA*	*083*	*McKean*
Meeker	*465622*	*PA*	*117*	*Tioga*
Mohan Run	*480876*	*PA*	*047*	*Elk*
Mt Royal	*491169*	*PA*	*003*	*Allegheny*
Munderf	*493897*	*PA*	*065*	*Jefferson*
Murrysville	*494982*	*PA*	*003*	*Allegheny*
Neubert	*502851*	*PA*	*019*	*Butler*
Oakford	517434	PA	129	Westmoreland
Owls Nest	*532477*	*PA*	*047*	*Elk*
Palmer Storage	*536981*	*PA*	*117*	*Tioga*
Patton	*542933*	*PA*	*129*	*Westmoreland*
Portman	567146	PA	019	Butler
Pratt	571347	PA	059	Greene
Pratt	571347	PA	125	Washington
Queen	579391	PA	053	Forest
Queen	579391	PA	123	Warren
Rager Mountain	582872	PA	021	Cambria
Rush Run	*619479*	*PA*	*051*	*Fayette*
Sabinsville	623108	PA	105	Potter
Sabinsville	623108	PA	117	Tioga
Saltsburg	627155	PA	063	Indiana
Saxonburg	636376	PA	019	Butler
Sharon	*647971*	*PA*	*105*	*Potter*
South Bend	*666548*	*PA*	*005*	*Armstrong*
South Bend	*666548*	*PA*	*063*	*Indiana*
Sprankle	*670764*	*PA*	*065*	*Jefferson*
St Marys	674345	PA	047	Elk
State Line	677538	PA	105	Potter
Summit	*688357*	*PA*	*049*	*Erie*
Swarts	*692023*	*PA*	*059*	*Greene*
Swarts West	*692034*	*PA*	*059*	*Greene*
Swede Hill	*692147*	*PA*	*083*	*McKean*
Tamarack	*696938*	*PA*	*035*	*Clinton*
Tepe	*701449*	*PA*	*003*	*Allegheny*
Tioga	709091	PA	117	Tioga
Trafford	*715192*	*PA*	*129*	*Westmoreland*
Truittsburg	*719222*	*PA*	*031*	*Clarion*
Wadsworth-North Oakland	743970	PA	019	Butler
Webster	754542	PA	129	Westmoreland
Wellendorf	*757146*	*PA*	*083*	*McKean*
Wharton	*762308*	*PA*	*023*	*Cameron*
Wharton	*762308*	*PA*	*105*	*Potter*
Whitehorn Creek	010238	PA	129	Westmoreland
Wolf Creek	776236	PA	121	Venango
TEXAS				
Ambassador	015230	TX90	077	Clay
Bammel	037242	TX30	201	Harris
Bethel Dome	009684	TX60	001	Anderson
Bibb East	060292	TX70	093	Comanche
Big Hill	061780	TX30	245	Jefferson
Bryan Mound	098160	TX30	039	Brazoria
Bryson South	099028	TX90	237	Jack
Burnell	105089	TX20	025	Bee
Burnell	105089	TX20	255	Karnes
Butler	107383	TX50	161	Freestone
Clear Lake West	147307	TX30	201	Harris
Clemens Ne	147891	TX30	039	Brazoria
Cliffside	148547	TX95	375	Potter
De Leon	183713	TX70	093	Comanche
Hawkins	310450	TX60	499	Wood
Hilbig	322309	TX10	021	Bastrop
Hill	322712	TX70	133	Eastland
Janellen	354742	TX70	049	Brown
La-Pan	391797	TX90	077	Clay
Lake Dallas	396106	TX90	121	Denton
Lansing North	401810	TX60	203	Harrison
Lone Camp	424179	TX70	363	Palo Pinto
Loop	426876	TX85	165	Gaines
Milsap	009871	TX70	367	Parker
New York City	505145	TX90	077	Clay
Pecan Station	546832	TX75	451	Tom Green
Pottsville South	568851	TX70	193	Hamilton
Tri-Cities	716897	TX50	213	Henderson
View	738604	TX70	441	Taylor
Worsham-Steed	779584	TX90	237	Jack
Yoast	787149	TX10	021	Bastrop
UTAH				
Bridger Lake	091743	UT	043	Summit
Chalk Creek	131078	UT	043	Summit
Clay Basin	146315	UT	009	Daggett
Coalville	150268	UT	043	Summit
VIRGINIA				
Early Grove	211424	VA	169	Scott
Early Grove	211424	VA	191	Washington
WASHINGTON				
Jackson Prairie	353192	WA	041	Lewis
WEST VIRGINIA				
Aspinall-Finster	028700	WV	041	Lewis
Augusta	030591	WV	027	Hampshire
Big Run-Birchfield	063361	WV	103	Wetzel
Blue Creek (Falling Rock)	075064	WV	039	Kanawha
Bridgeport-Pruntytown	091681	WV	033	Harrison
Bridgeport-Pruntytown	091681	WV	091	Taylor
Browns Creek	*096052*	*WV*	*039*	*Kanawha*
Browns Creek	*096052*	*WV*	*079*	*Putnam*
Burdett-St Albans	104035	WV	039	Kanawha
Burdett-St Albans	104035	WV	079	Putnam
Burning Springs South	105430	WV	105	Wirt
Cameron-Kausooth	004358	WV	051	Marshall
Coco	*150919*	*WV*	*039*	*Kanawha*
Comet	*155941*	*WV*	*091*	*Taylor*
Conings	157615	WV	017	Doddridge
Conings	157615	WV	021	Gilmer
Craddock	167954	WV	083	Randolph
Craddock	167954	WV	097	Upshur
Derricks Creek	*189324*	*WV*	*039*	*Kanawha*
Elk-Poca (Sissonville)	219529	WV	035	Jackson
Elk-Poca (Sissonville)	219529	WV	039	Kanawha
Elk-Poca (Sissonville)	219529	WV	079	Putnam
Fink Creek (Dry Fork)	241304	WV	041	Lewis
Fink-Kennedy	*241335*	*WV*	*017*	*Doddridge*
Fink-Kennedy	*241335*	*WV*	*033*	*Harrison*
Fink-Kennedy	*241335*	*WV*	*041*	*Lewis*
Five Mile-Carpenter	243102	WV	039	Kanawha
Gauley Mountain	267851	WV	019	Fayette
Gauley Mountain	267851	WV	067	Nicholas
Glady	274789	WV	075	Pocahontas
Glady	274789	WV	083	Randolph
Grapevine A & B	*285795*	*WV*	*039*	*Kanawha*
Herbert	317697	WV	099	Wayne
Hunt	*339392*	*WV*	*039*	*Kanawha*
Hurricane Creek	340601	WV	079	Putnam
Kausooth	*370371*	*WV*	*051*	*Marshall*
Lake	*394866*	*WV*	*079*	*Putnam*
Lanham	*401624*	*WV*	*039*	*Kanawha*
Lanham	*401624*	*WV*	*079*	*Putnam*
Little Cacapon	418024	WV	027	Hampshire
Liverpool	420613	WV	035	Jackson
Liverpool	420613	WV	087	Roane
Liverpool	420613	WV	105	Wirt
Logansport	423063	WV	049	Marion
Lynn Camp	436178	WV	103	Wetzel

*Alias field names are in italics.

Table 5. Storage Fields* (Continued)

Field Name	Field Code	State/ Sub	County Code	County Name
Majorsville	441705	WV	051	Marshall
Mannington	444340	WV	049	Marion
Maple Lake	*445487*	*WV*	*033*	*Harrison*
Maple Lake	*445487*	*WV*	*091*	*Taylor*
Murphy Creek (Freemansburg)	494610	WV	017	Doddridge
Murphy Creek (Freemansburg)	494610	WV	041	Lewis
Newberne	505393	WV	021	Gilmer
Rockport	608868	WV	035	Jackson
Rockport	608868	WV	105	Wirt
Rockport	608868	WV	107	Wood
Silver Hill	656279	WV	103	Wetzel
Sinking Creek	657612	WV	021	Gilmer
Slab Fork	659945	WV	081	Raleigh
Terra Alta	701821	WV	077	Preston
Victory	*738077*	*WV*	*051*	*Marshall*
Victory	*738077*	*WV*	*103*	*Wetzel*
Weston-Jane Lew	760959	WV	033	Harrison
Weston-Jane Lew	760959	WV	041	Lewis
Wilbur	767795	WV	017	Doddridge
Wilbur	767795	WV	095	Tyler
X- 1	*782253*	*WV*	*079*	*Putnam*
WYOMING				
Billy Creek	064880	WY	019	Johnson
Brady	087651	WY	037	Sweetwater
Bunker Hill	103353	WY	007	Carbon
Chimney Butte	139262	WY	023	Lincoln
Chimney Butte	139262	WY	035	Sublette
Elk Basin	218981	WY	029	Park
Kirk	381509	WY	013	Fremont
Oil Springs	520968	WY	007	Carbon

*Alias field names are in italics.

Table 6. Fields Located in Multiple Jurisdictions

Field Code	Field Name	State/ Sub	County Code
ALABAMA &FLORIDA			
235596	FANNY CHURCH	AL	053
355672	JAY	FL	033
418505	LITTLE ESCAMBIA CREEK	AL	053
355672	JAY	FL	113
418505	LITTLE ESCAMBIA CREEK	AL	053
355672	JAY	FL	033
ALABAMA &MISSISSIPPI			
099311	BUCATUNNA CREEK	AL	023
099311	BUCATUNNA CREEK	MS	023
401314	LANGSDALE	AL	023
401314	LANGSDALE	MS	023
ALABAMA 05 &OFFSHORE GULF 00			
010820	NORTH CENTRAL GULF	AL05	990
886827	MOBILE BLK 827	OG00	995
010821	NORTHWEST GULF	AL05	990
886823	MOBILE BLK 823	OG00	995
010821	NORTHWEST GULF	AL05	990
886868	MOBILE BLK 868	OG00	995
014292	STATE 109	AL05	990
886821	MOBILE BLK 821	OG00	995
ARKANSAS &LOUISIANA 50			
024391	ARKANA	AR	073
024391	ARKANA	LA50	015
311380	HAYNESVILLE	AR	027
311380	HAYNESVILLE	LA50	027
311380	HAYNESVILLE	AR	027
311380	HAYNESVILLE	LA50	119
591855	RED ROCK	AR	027
653551	SHONGALOO NORTH-RED ROCK	LA50	119
609860	RODESSA	AR	091
609860	RODESSA	LA50	017
653520	SHONGALOO NORTH	AR	027
653551	SHONGALOO NORTH-RED ROCK	LA50	119
671725	SPRINGHILL	AR	027
671725	SPRINGHILL	LA50	119
ARKANSAS &TEXAS 60			
074196	BLOOMBURG	AR	091
074196	BLOOMBURG	TX60	067
609860	RODESSA	AR	091
609860	RODESSA	TX60	067
CALIFORNIA 00 &CALIFORNIA 05			
121397	CARPINTERIA OFFSHORE	CA00	995
121397	CARPINTERIA OFFSHORE	CA05	990
COLORADO &KANSAS			
012453	ARAPAHOE EAST	CO	017
011646	ARAPAHOEKAN	KS	199
012168	FRONTERA	CO	017
681382	STOCKHOLM	KS	199
012168	FRONTERA	CO	017
011860	STOCKHOLM SOUTH	KS	199
289918	GREENWOOD	CO	009
290011	GREENWOOD GAS AREA	KS	129
013490	JACE	CO	061
013500	MOORE-JOHNSON	KS	071
681382	STOCKHOLM	CO	017
681475	STOCKHOLM SW	KS	071
COLORADO &NEBRASKA			
546553	PEBBLE	CO	075
546553	PEBBLE	NE	033
COLORADO &NEW MEXICO 50			
039319	BARKER DOME	CO	067
039288	BARKER CREEK	NM50	045
343874	IGNACIO-BLANCO	CO	007
070724	BLANCO	NM50	045
343874	IGNACIO-BLANCO	CO	067
070724	BLANCO	NM50	045
COLORADO &UTAH			
245474	FLODINE PARK	CO	083
349618	ISMAY SOUTH	UT	037
666641	SOUTH CANYON	CO	045
038420	BAR X	UT	019
666641	SOUTH CANYON	CO	077
038420	BAR X	UT	019
666641	SOUTH CANYON	CO	045
628068	SAN ARROYO	UT	019
666641	SOUTH CANYON	CO	077
677662	STATELINE	UT	019
COLORADO &WYOMING			
320139	HIAWATHA	CO	081
320139	HIAWATHA	WY	037
419621	LITTLE SNAKE	CO	081
419621	LITTLE SNAKE	WY	037
569161	POWDER WASH	CO	081
569130	POWDER SPRINGS	WY	037
615812	ROUND TABLE	CO	081
615812	ROUND TABLE	WY	037
677662	STATELINE	CO	081
677538	STATE LINE	WY	037
760277	WEST SIDE CANAL	CO	081
034979	BAGGS SOUTH	WY	007
760277	WEST SIDE CANAL	CO	081
760277	WEST SIDE CANAL	WY	007
ILLINOIS &INDIANA			
011572	ALLENDALE	IL	185
146749	CLAYPOLE HILLS CONSOL	IN	083
055122	BEMAN EAST	IL	101
048488	BEAMAN EAST CONSOL	IN	083
068523	BLACK RIVER	IL	193
068554	BLACK RIVER CONSOL	IN	129
346998	INMAN EAST CONSOL	IL	059
346967	INMAN EAST	IN	129
371627	KEENSBURG SOUTH	IL	185
291313	GRIFFIN CONSOL	IN	051
405251	LAWRENCE COUNTY DIVISION	IL	101
673384	ST FRANCISVILLE CONSOL	IN	083

Table 6. Fields Located in Multiple Jurisdictions (Continued)

Field Code	Field Name	State/ Sub	County Code
453702	MAUNIE EAST	IL	193
453702	MAUNIE EAST	IN	129
490332	MT CARMEL	IL	185
490363	MT CARMEL CONSOL	IN	051
490332	MT CARMEL	IL	185
490425	MT CARMEL NORTH	IN	083
503874	NEW HARMONY CONSOL	IL	193
291313	GRIFFIN CONSOL	IN	129
503874	NEW HARMONY CONSOL	IL	193
291313	GRIFFIN CONSOL	IN	051
503967	NEW HARMONY SOUTH	IL	193
756200	WELBORN NORTH CONSOL	IN	129
504029	NEW HAVEN CONSOL	IL	193
335051	HOVEY WEST	IN	129
504029	NEW HAVEN CONSOL	IL	193
756185	WELBORN CONSOL	IN	129
516721	OAK GROVE	IL	059
516721	OAK GROVE	IN	129
607411	ROCHESTER	IL	185
607411	ROCHESTER	IN	051
673415	ST FRANCISVILLE EAST	IL	101
673384	ST FRANCISVILLE CONSOL	IN	083
677538	STATE LINE	IL	023
677538	STATE LINE	IN	167
ILLINOIS &KENTUCKY			
649056	SHAWNEETOWN EAST	IL	059
649056	SHAWNEETOWN EAST	KY	225
INDIANA &KENTUCKY			
039257	BARKER	IN	163
039257	BARKER	KY	101
393595	LACONIA	IN	061
194968	DOE RUN	KY	163
569502	POWELLS LAKE CONSOL	IN	129
569471	POWELLS LAKE	KY	225
662394	SMITH MILLS NORTH	IN	129
662332	SMITH MILLS CONSOL	KY	101
INDIANA &MICHIGAN			
219694	ELKHART NORTH	IN	039
215485	EDWARDSBURG	MI	027
INDIANA &OHIO			
716680	TRENTON	IN	001
005094	CHATTANOOGA	OH	107
716680	TRENTON	IN	075
005094	CHATTANOOGA	OH	107
716680	TRENTON	IN	001
005777	WILLSHIRE	OH	161
KANSAS &MISSOURI			
178946	DALLAS	KS	091
411537	LESTER	MO	095
265805	GARLAND	KS	011
002598	SWARTZ-GARLAND	MO	217
429108	LOUISBURG	KS	121
002651	FREEMAN-WESTLINE	MO	037
429108	LOUISBURG	KS	121
002602	LIMPUS	MO	037
429108	LOUISBURG	KS	121
002603	LISLE	MO	037
681041	STILLWELL	KS	091
747512	WALTON	MO	037
KANSAS &NEBRASKA			
071468	BLEES	KS	039
657643	SINK	NE	145
332467	HORINEK	KS	153
332467	HORINEK	NE	087
337377	HUFFSTUTTER	KS	147
012564	ALMA SOUTH	NE	083
001551	LAWSON NE	KS	039
772166	WILSONVILLE SW	NE	065
KANSAS &OKLAHOMA			
112872	CALDWELL	KS	191
112872	CALDWELL	OK	053
116964	CANEY	KS	125
116623	CANARY	OK	147
145447	CLARK CREEK	KS	025
145447	CLARK CREEK	OK	059
218702	ELGIN	KS	019
218733	ELGIN SOUTH	OK	113
219663	ELKHART	KS	129
122606	CARTHAGE DISTRICT NE	OK	139
241118	FINCHAM	KS	119
480070	MOCANE-LAVERNE GAS AREA	OK	007
290011	GREENWOOD GAS AREA	KS	129
122668	CARTHAGE GAS AREA	OK	139
337780	HUGOTON GAS AREA	KS	175
295545	GUYMON-HUGOTON GAS AREA	OK	139
337780	HUGOTON GAS AREA	KS	189
295545	GUYMON-HUGOTON GAS AREA	OK	139
413049	LIBERAL-LIGHT	KS	175
480070	MOCANE-LAVERNE GAS AREA	OK	007
461150	MCKAY	KS	035
139014	CHILOCCO EAST	OK	071
461491	MCKINNEY	KS	025
480070	MOCANE-LAVERNE GAS AREA	OK	007
461491	MCKINNEY	KS	119
480070	MOCANE-LAVERNE GAS AREA	OK	007
494579	MURPHY	KS	191
192479	DILWORTH DISTRICT	OK	071

Table 6. Fields Located in Multiple Jurisdictions (Continued)

Field Code	Field Name	State/ Sub	County Code
551823	PERU-SEDAN	KS	019
196518	DOMES-POND CREEK	OK	113
551823	PERU-SEDAN	KS	019
721307	TURKEY CREEK	OK	113
696659	TALOGA	KS	129
244482	FLATS NW	OK	139
723065	TUTTLE SE	KS	033
429790	LOVEDALE NW	OK	059
724826	TYRO	KS	125
116623	CANARY	OK	147
776608	WOLGAMOTT	KS	007
776608	WOLGAMOTT	OK	151
786333	YELLOWSTONE NORTH	KS	033
786302	YELLOWSTONE	OK	151
KENTUCKY &TENNESSEE			
004672	BEATY	KY	053
677755	STATIC	TN	137
KENTUCKY &VIRGINIA			
011711	ELKHORN CITY BS EAST	KY	195
012915	BREAKS-HAYSI	VA	027
005786	WOODMAN EAST	KY	195
008403	HURLEY	VA	027
KENTUCKY &WEST VIRGINIA			
076961	BOARD TREE	KY	195
271983	GILBERT	WV	059
010687	BUSKIRK NORTH	KY	195
440775	MAGNOLIA	WV	059
014094	FALLSBURG CONSOL	KY	127
429046	LOUISA	WV	099
429046	LOUISA	KY	127
429046	LOUISA	WV	099
005786	WOODMAN EAST	KY	195
271983	GILBERT	WV	059
010881	ZELDA	KY	127
250140	FORT GAY-HUBBARDSTOWN	WV	099
LOUISIANA 00 &LOUISIANA 05			
803002	BAY MARCHAND BLK 2	LA00	995
803002	BAY MARCHAND BLK 2	LA05	990
810053	BRETON SOUND BLK 53	LA00	995
810053	BRETON SOUND BLK 53	LA05	990
159661	COON POINT	LA00	995
159661	COON POINT	LA05	990
842016	GRAND ISLE BLK 16	LA00	995
842016	GRAND ISLE BLK 16	LA05	990
842018	GRAND ISLE BLK 18	LA00	995
842018	GRAND ISLE BLK 18	LA05	990
842025	GRAND ISLE BLK 25	LA00	995
842025	GRAND ISLE BLK 25	LA05	990
413824	LIGHTHOUSE POINT	LA00	995
413824	LIGHTHOUSE POINT	LA05	990
866151	MAIN PASS BLK 151	LA00	995
866074	MAIN PASS BLK 74	LA05	990
866006	MAIN PASS BLK 6	LA00	995
866006	MAIN PASS BLK 6	LA05	990
866069	MAIN PASS BLK 69	LA00	995
866069	MAIN PASS BLK 69	LA05	990
866073	MAIN PASS BLK 73	LA00	995
866074	MAIN PASS BLK 74	LA05	990
894015	SHIP SHOAL BLK 15	LA00	995
894015	SHIP SHOAL BLK 15	LA05	990
894069	SHIP SHOAL BLK 69	LA00	995
894066	SHIP SHOAL BLK 66	LA05	990
894072	SHIP SHOAL BLK 72	LA00	995
894072	SHIP SHOAL BLK 72	LA05	990
909001	SOUTH PASS BLK 1	LA00	995
909001	SOUTH PASS BLK 1	LA05	990
909020	SOUTH PASS BLK 20	LA00	995
909020	SOUTH PASS BLK 20	LA05	990
909021	SOUTH PASS BLK 21	LA00	995
909021	SOUTH PASS BLK 21	LA05	990
909026	SOUTH PASS BLK 26	LA00	995
909026	SOUTH PASS BLK 26	LA05	990
909027	SOUTH PASS BLK 27	LA00	995
909027	SOUTH PASS BLK 27	LA05	990
909030	SOUTH PASS BLK 30	LA00	995
909030	SOUTH PASS BLK 30	LA05	990
909042	SOUTH PASS BLK 42	LA00	995
909042	SOUTH PASS BLK 42	LA05	990
909061	SOUTH PASS BLK 61	LA00	995
909006	SOUTH PASS BLK 6	LA05	990
913078	SOUTH PASS SA BLK 78	LA00	995
913078	SOUTH PASS SA BLK 78	LA05	990
929014	VERMILION BLK 14	LA00	995
929014	VERMILION BLK 14	LA05	990
929014	VERMILION BLK 14	LA00	995
929028	VERMILION BLK 28	LA05	990
935017	WEST CAMERON BLK 17	LA00	995
935017	WEST CAMERON BLK 17	LA05	990
935028	WEST CAMERON BLK 28	LA00	995
935028	WEST CAMERON BLK 28	LA05	990
935033	WEST CAMERON BLK 33	LA00	995
935033	WEST CAMERON BLK 33	LA05	990
935045	WEST CAMERON BLK 45	LA00	995
935045	WEST CAMERON BLK 45	LA05	990
935049	WEST CAMERON BLK 49	LA00	995
935049	WEST CAMERON BLK 49	LA05	990
942027	WEST DELTA BLK 27	LA00	995
942027	WEST DELTA BLK 27	LA05	990
942035	WEST DELTA BLK 35	LA00	995
942018	WEST DELTA BLK 18	LA05	990
LOUISIANA 00 &OFFSHORE GULF 00			
933022	VIOSCA KNOLL BLK 22	LA00	995
886990	MOBILE BLK 990	OG00	995
LOUISIANA 00 &TEXAS 00			
852330	HIGH ISLAND EA SX BLK A330	LA00	995
852330	HIGH ISLAND EA SX BLK A330	TX00	995

Table 6. Fields Located in Multiple Jurisdictions (Continued)

Field Code	Field Name	State/ Sub	County Code
852370	HIGH ISLAND EA SX BLK A370	LA00	995
852370	HIGH ISLAND EA SX BLK A370	TX00	995
890010	SABINE PASS BLK 10	LA00	995
890010	SABINE PASS BLK 10	TX00	995
890017	SABINE PASS BLK 17	LA00	995
890017	SABINE PASS BLK 17	TX00	995
937663	WEST CAMERON SA BLK 663	LA00	995
937663	WEST CAMERON SA BLK 663	TX00	995
LOUISIANA 10 &TEXAS 30			
011789	ALLIGATOR LAKE	LA10	011
011789	ALLIGATOR LAKE	TX30	351
469094	MERRYVILLE	LA10	011
469094	MERRYVILLE	TX30	351
554404	PHOENIX LAKE	LA10	019
554404	PHOENIX LAKE	TX30	361
622922	SABINE LAKE NORTH	LA10	023
622922	SABINE LAKE NORTH	TX30	361
659728	SKINNER LAKES	LA10	011
659728	SKINNER LAKES	TX30	351
LOUISIANA 50 &MISSISSIPPI			
066415	BISLAND BAYOU	LA50	029
066415	BISLAND BAYOU	MS	001
228196	ESPERANCE POINT	LA50	029
228196	ESPERANCE POINT	MS	001
272479	GILES BEND	LA50	029
272479	GILES BEND	MS	001
499169	NATCHEZ FERRY	LA50	029
499169	NATCHEZ FERRY	MS	001
610201	RODNEY ISLAND	LA50	107
610201	RODNEY ISLAND	MS	063
LOUISIANA 50 &TEXAS 60			
053572	BELLE BOWER	LA50	031
053572	BELLE BOWER	TX60	365
058935	BETHANY-LONGSTREET	LA50	017
058904	BETHANY	TX60	365
111694	CADDO PINE ISLAND	LA50	017
447812	MARION COUNTY	TX60	315
290197	GREENWOOD-WASKOM	LA50	017
750612	WASKOM	TX60	365
423063	LOGANSPORT	LA50	031
423063	LOGANSPORT	TX60	365
426504	LONGWOOD	LA50	017
426504	LONGWOOD	TX60	203
609860	RODESSA	LA50	017
609860	RODESSA	TX60	067
609860	RODESSA	LA50	017
609860	RODESSA	TX60	315
MARYLAND &PENNSYLVANIA			
501504	NEGRO MOUNTAIN	MD	023
501504	NEGRO MOUNTAIN	PA	111
MARYLAND &WEST VIRGINIA			
489401	MOUNTAIN LAKE PARK	MD	023
489401	MOUNTAIN LAKE PARK	WV	077
MONTANA &NORTH DAKOTA			
127745	CEDAR CREEK	MT	025
127745	CEDAR CREEK	ND	011
208741	DWYER	MT	091
290538	GRENORA	ND	105
243924	FLAT LAKE EAST	MT	091
243924	FLAT LAKE EAST	ND	023
280726	GOOSE LAKE EAST	MT	091
280726	GOOSE LAKE EAST	ND	023
481643	MONDAK WEST	MT	083
481635	MONDAK	ND	053
MONTANA &WYOMING			
027150	ASH CREEK	MT	003
027150	ASH CREEK	WY	033
218981	ELK BASIN	MT	009
218981	ELK BASIN	WY	029
255550	FRANNIE	MT	009
255550	FRANNIE	WY	029
NORTH DAKOTA &SOUTH DAKOTA			
333079	HORSE CREEK SOUTH	ND	011
465196	MEDICINE POLE HILLS SOUTH	SD	063
677538	STATE LINE	ND	011
677538	STATE LINE	SD	063
NEW MEXICO 10 &TEXAS 80			
043752	BATTLEAXE	NM10	025
043752	BATTLEAXE	TX80	301
195898	DOLLARHIDE	NM10	025
195898	DOLLARHIDE	TX80	003
216935	EL MAR	NM10	025
216935	EL MAR	TX80	301
353905	JALMAT	NM10	025
636880	SCARBOROUGH	TX80	495
420117	LITTMAN	NM10	025
420117	LITTMAN	TX80	003
451470	MASON NORTH	NM10	015
451470	MASON NORTH	TX80	301
451470	MASON NORTH	NM10	025
451470	MASON NORTH	TX80	301
590026	RED BLUFF	NM10	015
590026	RED BLUFF	TX80	301
636880	SCARBOROUGH	NM10	025
636880	SCARBOROUGH	TX80	495
677662	STATELINE	NM10	025
677662	STATELINE	TX80	003

Table 6. Fields Located in Multiple Jurisdictions (Continued)

Field Code	Field Name	State/ Sub	County Code
NEW MEXICO 10 &TEXAS 85			
093727	BRONCO	NM10	025
093727	BRONCO	TX85	501
325720	HOBBS EAST	NM10	025
325720	HOBBS EAST	TX85	165
420117	LITTMAN	NM10	025
420117	LITTMAN	TX85	165
NEW YORK &PENNSYLVANIA			
086938	BRADFORD	NY	009
086938	BRADFORD	PA	083
094130	BROOKFIELD	NY	101
094130	BROOKFIELD	PA	117
107176	BUSTI	NY	013
686683	SUGAR GROVE	PA	123
307722	HARRISON EAST	NY	101
307691	HARRISON	PA	105
442573	MALLORY	NY	009
759626	WEST BRANCH	PA	083
599404	RICHBURG	NY	003
652414	SHINGLEHOUSE	PA	083
599404	RICHBURG	NY	003
652414	SHINGLEHOUSE	PA	105
647971	SHARON	NY	003
652414	SHINGLEHOUSE	PA	105
675523	STAGECOACH	NY	107
675523	STAGECOACH	PA	015
677538	STATE LINE	NY	003
677538	STATE LINE	PA	105
OHIO &PENNSYLVANIA			
015217	BUSHNELL-CONNEAUT	OH	007
157832	CONNEAUT	PA	039
OHIO &WEST VIRGINIA			
005001	ATHALIA	OH	087
340105	HUNTINGTON	WV	011
005001	ATHALIA	OH	087
340105	HUNTINGTON	WV	099
039505	BARLOW	OH	167
540174	PARKERSBURG	WV	107
054409	BELLS RUN	OH	167
674345	ST MARYS	WV	073
082830	BOSWORTH	OH	167
674345	ST MARYS	WV	073
005056	BRILLIANT	OH	081
686435	SUCKERROD	WV	009
104872	BURLINGTON	OH	013
276711	GLENN RUN	WV	069
005096	CHESIRE	OH	053
562837	POINT PLEASANT	WV	053
284927	GRANDVIEW	OH	167
056331	BENS RUN	WV	073
284927	GRANDVIEW	OH	167
056331	BENS RUN	WV	095
292584	GROUNDHOG CREEK	OH	105
292584	GROUNDHOG CREEK	WV	035
292584	GROUNDHOG CREEK	OH	105
602752	RIPLEY NORTH	WV	035
315775	HENDERSHOT	OH	167
077064	BOAZ	WV	107
407104	LEBANON	OH	105
502510	NEPTUNE	WV	035
420644	LIVERPOOL EAST	OH	029
136565	CHESTER-PUGHTOWN	WV	029
430875	LOWER NEWPORT	OH	167
077064	BOAZ	WV	107
005882	MILE RUN	OH	167
077064	BOAZ	WV	107
005906	MOORES JUNCTION	OH	167
077064	BOAZ	WV	107
005945	NEWELL RUN	OH	167
674345	ST MARYS	WV	073
005968	OLIVE-MEIGS	OH	105
503688	NEW ENGLAND	WV	107
005980	PATTON RUN	OH	013
276711	GLENN RUN	WV	069
006036	PROCTORVILLE	OH	087
340105	HUNTINGTON	WV	011
006036	PROCTORVILLE	OH	087
340105	HUNTINGTON	WV	099
575633	PUTNAM	OH	009
503688	NEW ENGLAND	WV	107
006417	SHEETS RUN	OH	167
056331	BENS RUN	WV	095
006417	SHEETS RUN	OH	167
056331	BENS RUN	WV	073
658139	SISTERSVILLE	OH	111
658139	SISTERSVILLE	WV	095
691364	SUTTON	OH	105
503998	NEW HAVEN	WV	053
OKLAHOMA &TEXAS 90			
302824	HANDY SE	OK	095
302824	HANDY SE	TX90	181
641879	SEAY	OK	067
482395	MONTAGUE COUNTY REGULAR	TX90	337
658325	SIVELLS BEND	OK	085
658325	SIVELLS BEND	TX90	097
OKLAHOMA &TEXAS 95			
036467	BALKO SOUTH	OK	007
011479	ALLEN-PARKER	TX95	357
116065	CAMRICK DISTRICT	OK	007
551389	PERRYTON NORTH	TX95	357
291499	GRIGGS SOUTH	OK	025
365433	JUDD	TX95	421

Table 6. Fields Located in Multiple Jurisdictions (Continued)

Field Code	Field Name	State/ Sub	County Code
295669	GUYMON SOUTH	OK	139
324944	HITCHLAND WEST	TX95	195
295545	GUYMON-HUGOTON GAS AREA	OK	139
000333	TEXAS HUGOTON	TX95	195
295545	GUYMON-HUGOTON GAS AREA	OK	139
000333	TEXAS HUGOTON	TX95	421
321565	HIGGINS SOUTH	OK	045
321565	HIGGINS SOUTH	TX95	295
321565	HIGGINS SOUTH	OK	045
321565	HIGGINS SOUTH	TX95	211
350269	IVANHOE	OK	007
247567	FOLLETT	TX95	295
423001	LOGAN SOUTH	OK	007
247567	FOLLETT	TX95	295
455562	MAYFIELD WEST	OK	009
475752	MILLS RANCH	TX95	483
480070	MOCANE-LAVERNE GAS AREA	OK	007
247567	FOLLETT	TX95	295
PENNSYLVANIA &WEST VIRGINIA			
007281	ASHTREE	PA	059
445595	MAPLE-WADESTOWN	WV	061
121862	CARSON	PA	007
267324	GAS VALLEY	WV	029
241424	FINLEY WEST	PA	059
441705	MAJORSVILLE	WV	051
241424	FINLEY WEST	PA	125
441705	MAJORSVILLE	WV	051
266518	GARRISON	PA	059
325192	HIXENBAUGH (CAPPO RUN)	WV	103
007381	HOOVERS RUN	PA	059
089511	BRAVE	WV	061
007381	HOOVERS RUN	PA	059
445595	MAPLE-WADESTOWN	WV	061
374107	KENDALL	PA	007
721803	TURKEYFOOT	WV	029
458484	MCCRACKEN	PA	059
004358	CAMERON-KAUSOOTH	WV	051
458484	MCCRACKEN	PA	059
608868	ROCKPORT	WV	051
489029	MOUNT MORRIS	PA	059
124404	CASSVILLE-BOWLBY	WV	061
489029	MOUNT MORRIS	PA	059
234157	FAIRVIEW-STATLER RUN-MT MO	WV	061
503770	NEW FREEPORT	PA	059
054502	BELLTON	WV	051
503770	NEW FREEPORT	PA	059
004358	CAMERON-KAUSOOTH	WV	051
503770	NEW FREEPORT	PA	059
607597	ROCK CAMP	WV	103
007450	POINT MARION	PA	059
124404	CASSVILLE-BOWLBY	WV	061
598846	RICH HILL	PA	059
441705	MAJORSVILLE	WV	051
007331	SHANNON RUN	PA	059
484038	MOORESVILLE	WV	061
662890	SMITHS FERRY	PA	007
662890	SMITHS FERRY	WV	029
721514	TURKEY FOOT	PA	125
721803	TURKEYFOOT	WV	029
765353	WHITELY CREEK	PA	059
124404	CASSVILLE-BOWLBY	WV	061
TEXAS 00 &TEXAS 05			
805437	BRAZOS BLK 437	TX00	995
805438	BRAZOS BLK 438	TX05	990
805479	BRAZOS BLK 479	TX00	995
805479	BRAZOS BLK 479	TX05	990
848022	HIGH ISLAND BLK 22	TX00	995
006222	BLOCK 23L	TX05	990
873519	MATAGORDA ISLAND BLK 519	TX00	995
873519	MATAGORDA ISLAND BLK 519	TX05	990
873527	MATAGORDA ISLAND BLK 527	TX00	995
126721	CAVALLO	TX05	990
UTAH &WYOMING			
002380	ANSCHUTZ RANCH EAST	UT	043
002380	ANSCHUTZ RANCH EAST	WY	041
VIRGINIA &WEST VIRGINIA			
008387	BERWIND	VA	185
061408	BIG CREEK	WV	047
277145	GLICK	VA	027
004501	ROCKRIDGE	WV	047
008403	HURLEY	VA	027
271983	GILBERT	WV	059

Figure 4. Subdivisions of Alaska and U.S. Geological Survey Quadrangles

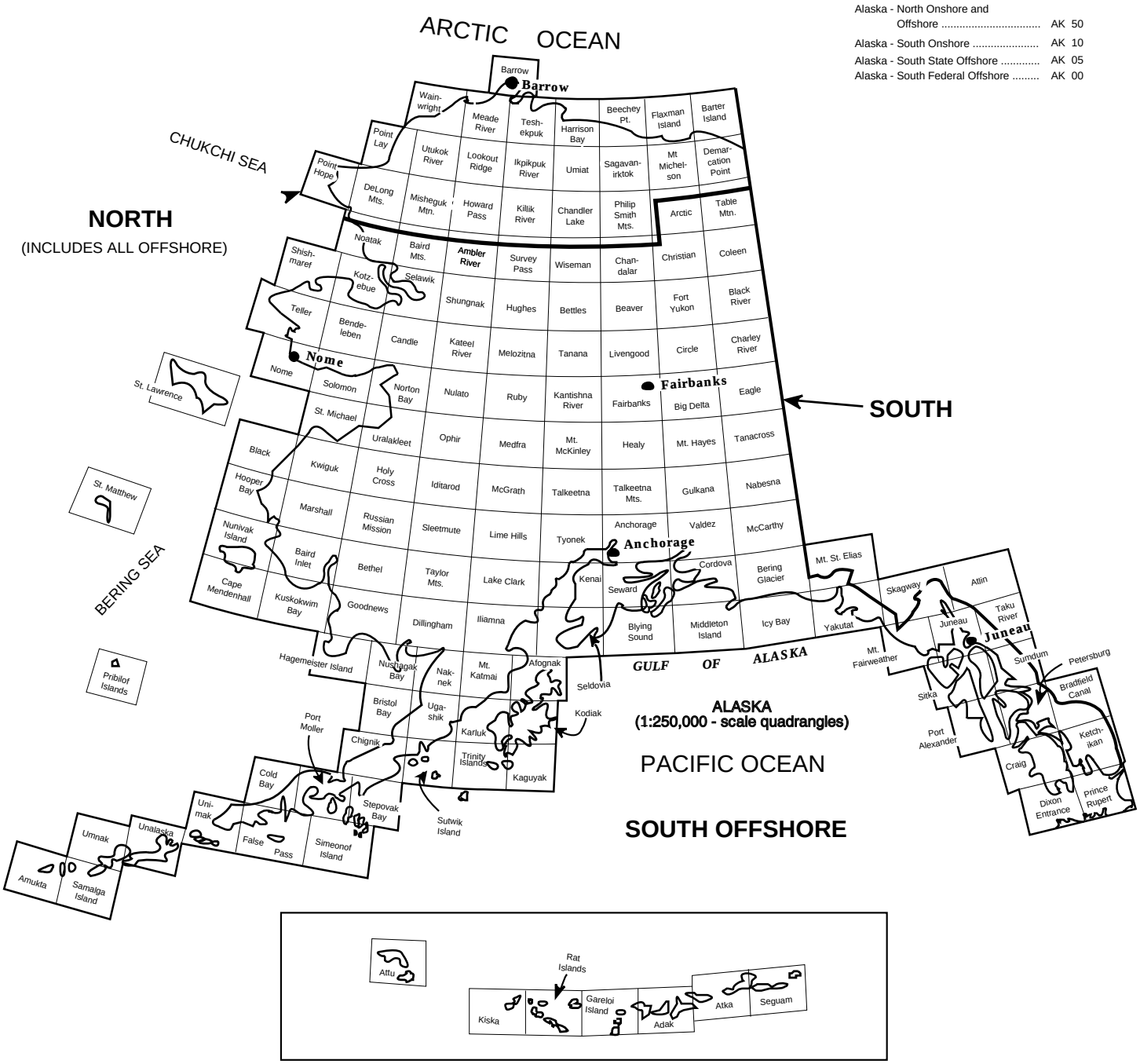

Source: After U.S. Geological Survey

Figure 5. Subdivisions of California

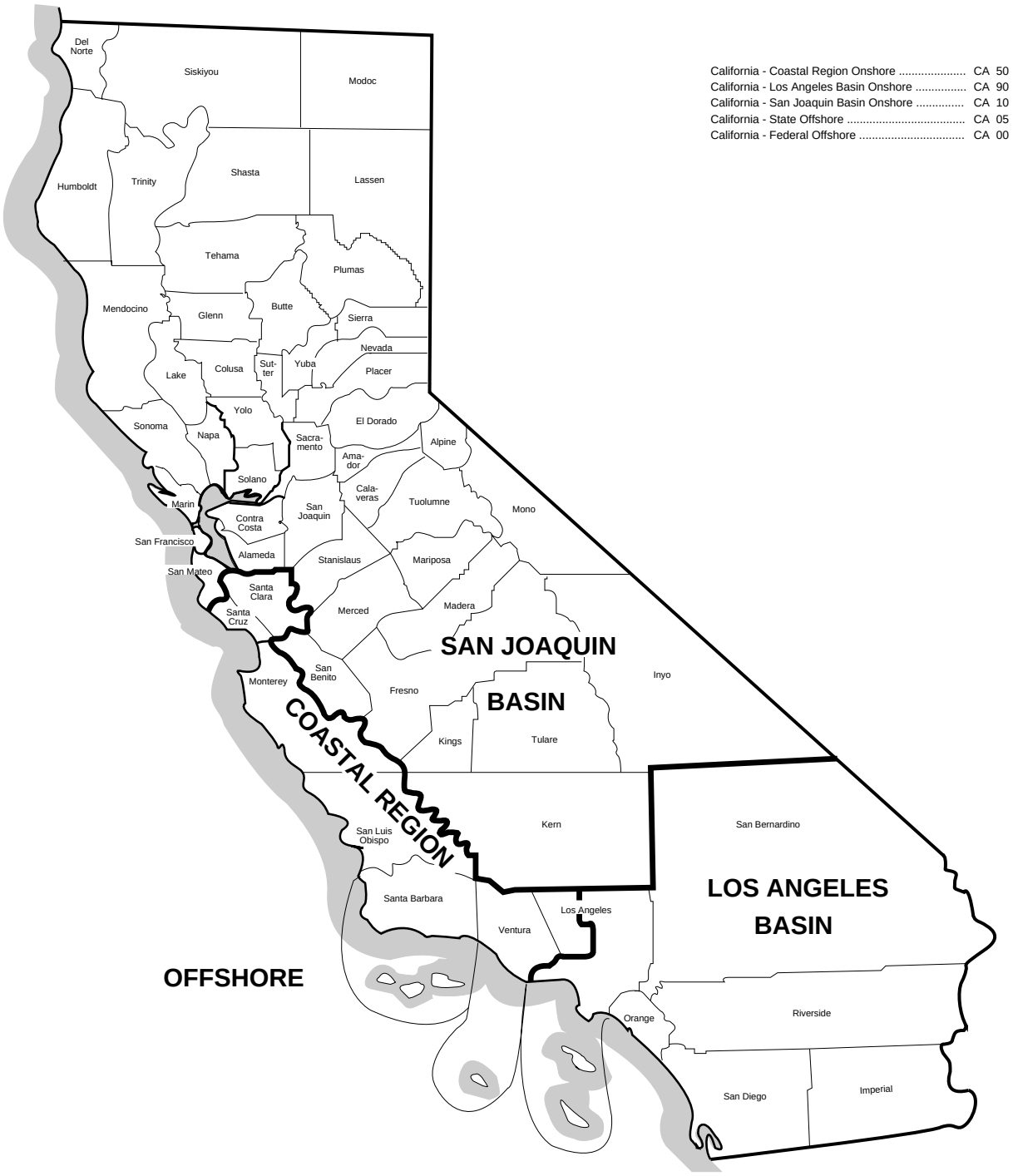

Source: Energy Information Administration, Office of Oil and Gas

Figure 6. Subdivisions of Louisiana

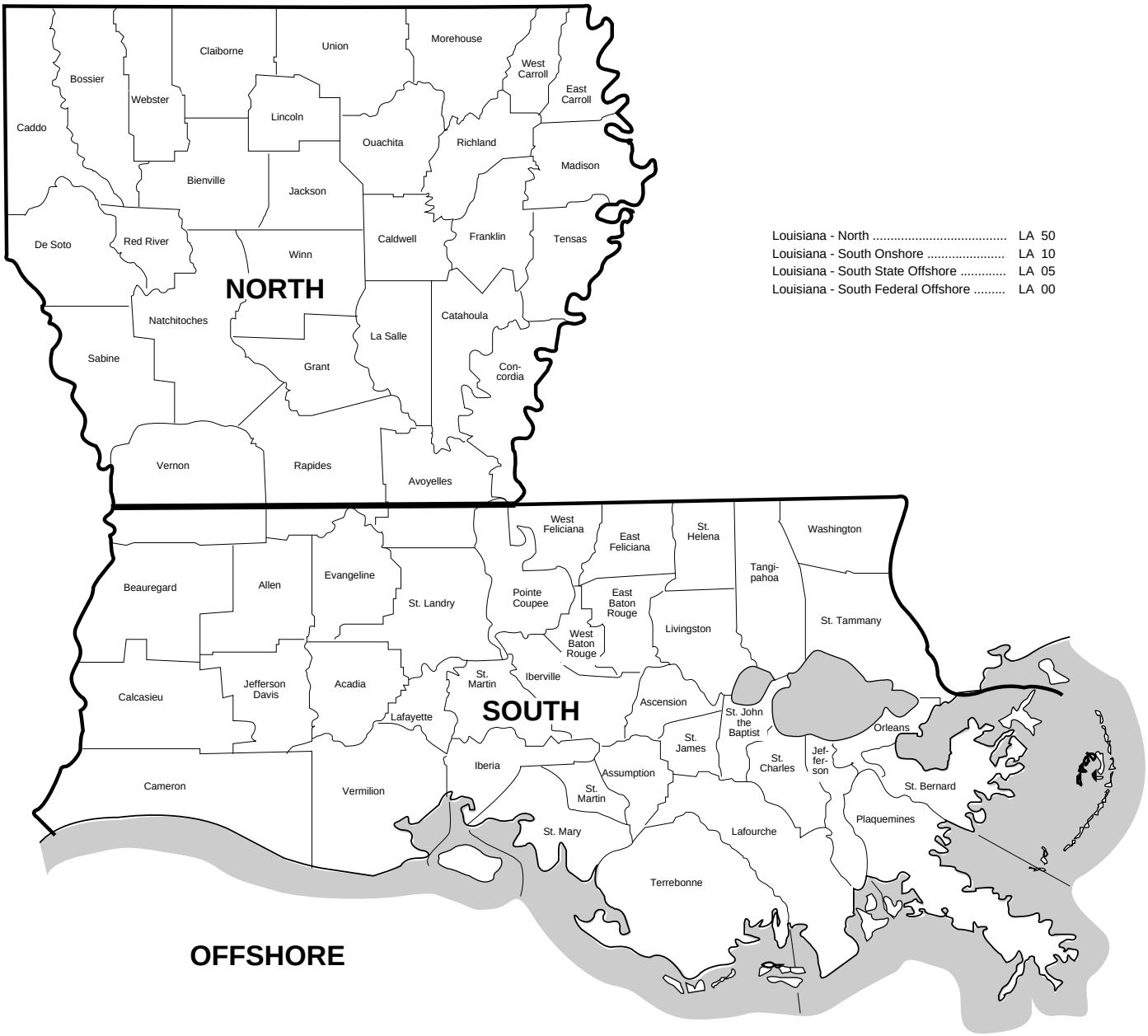

Source: Energy Information Administration, Office of Oil and Gas

Figure 7. Subdivisions of New Mexico

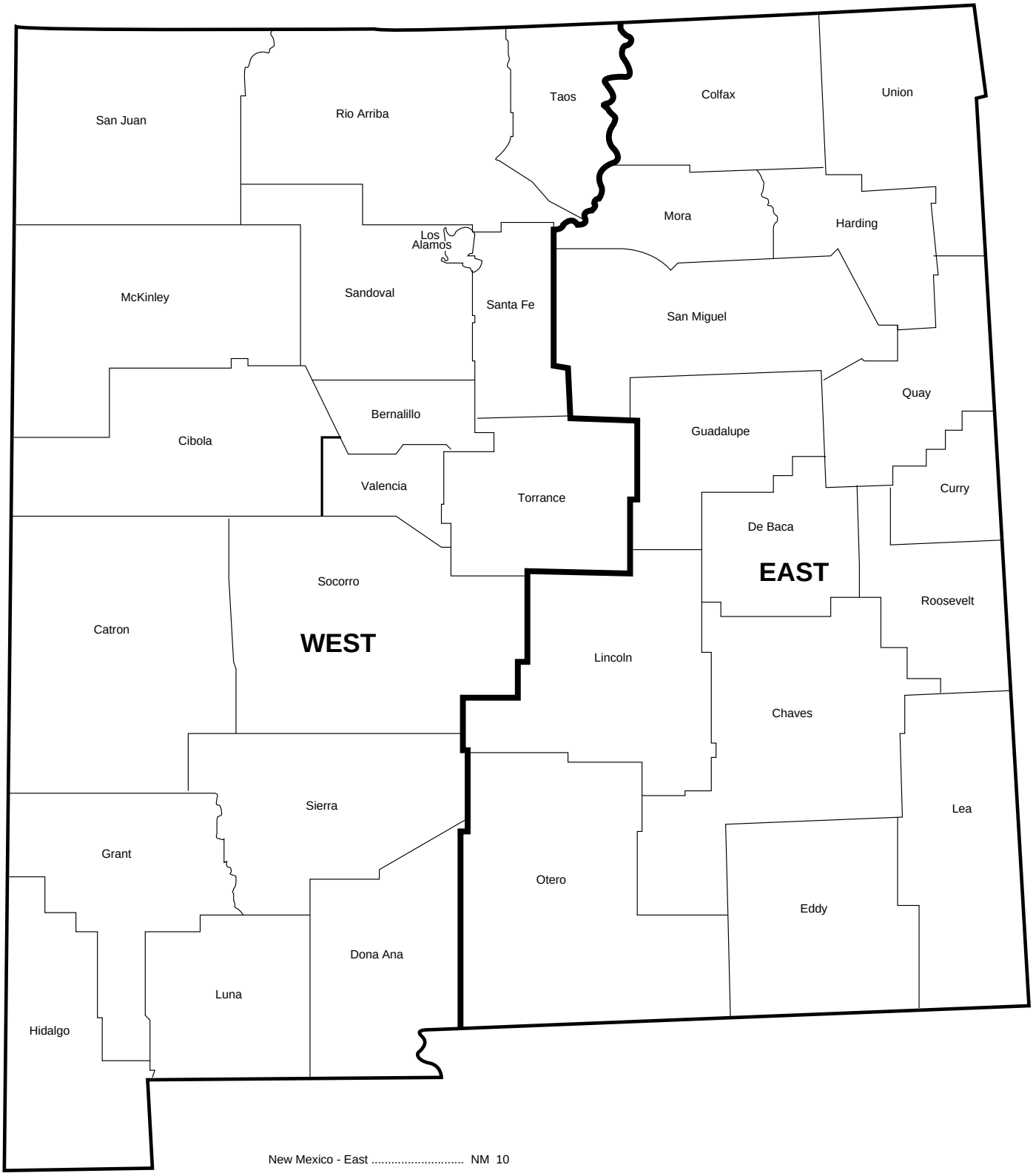

New Mexico - East ..... NM 10
New Mexico - West ..... NM 50

Source: Energy Information Administration, Office of Oil and Gas

Figure 8. Subdivisions of Texas

Texas - Railroad Commission District 1	TX 10
Texas - Railroad Commission District 2 Onshore	TX 20
Texas - Railroad Commission District 3 Onshore	TX 30
Texas - Railroad Commission District 4 Onshore	TX 40
Texas - Railroad Commission District 5	TX 50
Texas - Railroad Commission District 6	TX 60
Texas - Railroad Commission District 7B	TX 70
Texas - Railroad Commission District 7C	TX 75
Texas - Railroad Commission District 8	TX 80
Texas - Railroad Commission District 8A	TX 85
Texas - Railroad Commission District 9	TX 90
Texas - Railroad Commission District 10	TX 95
Texas - State Offshore	TX 05
Texas - Federal Offshore	TX 00

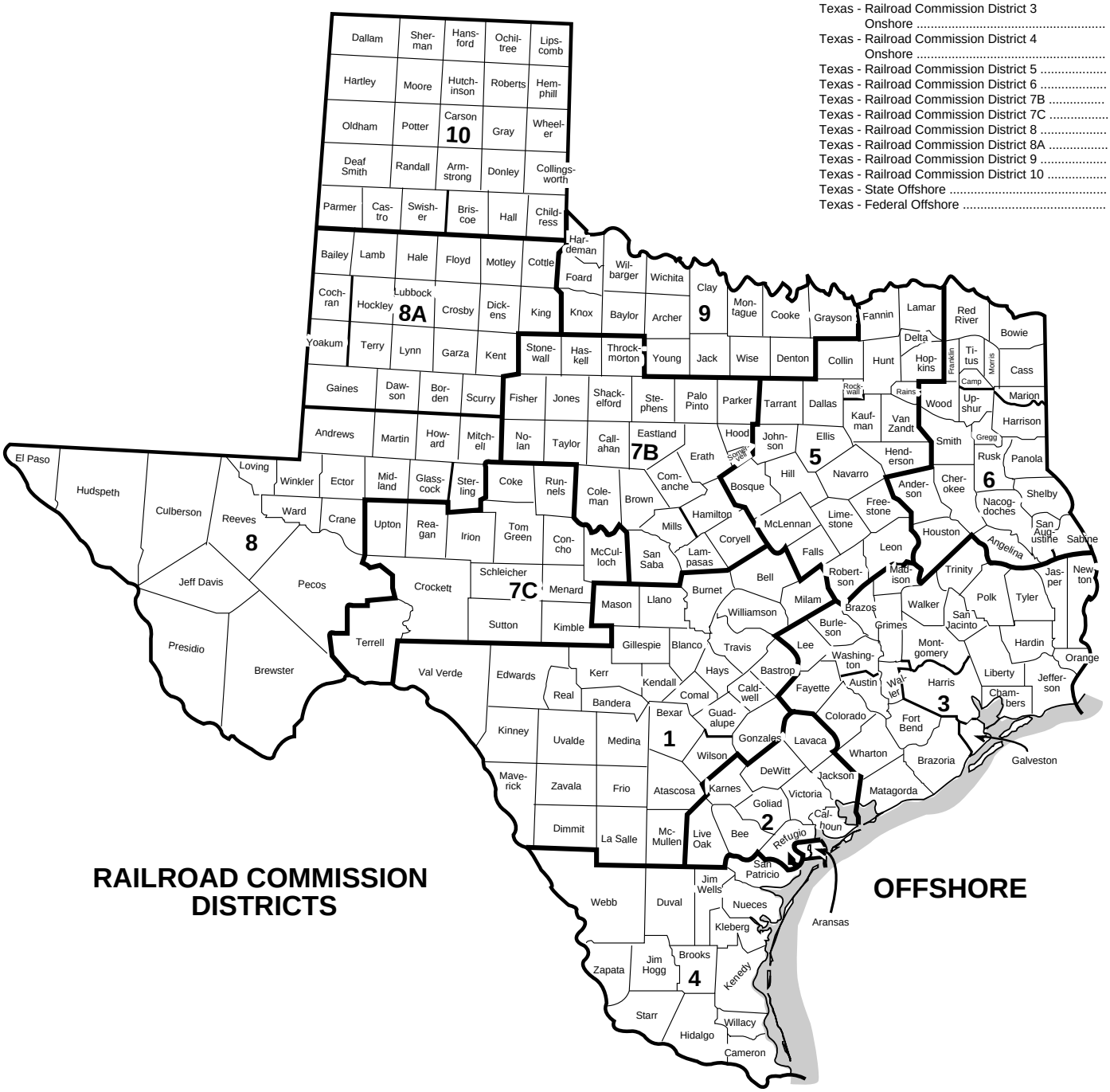

Source: Energy Information Administration, Office of Oil and Gas

Figure 9. Western Planning Area, Gulf of Mexico Outer Continental Shelf Region

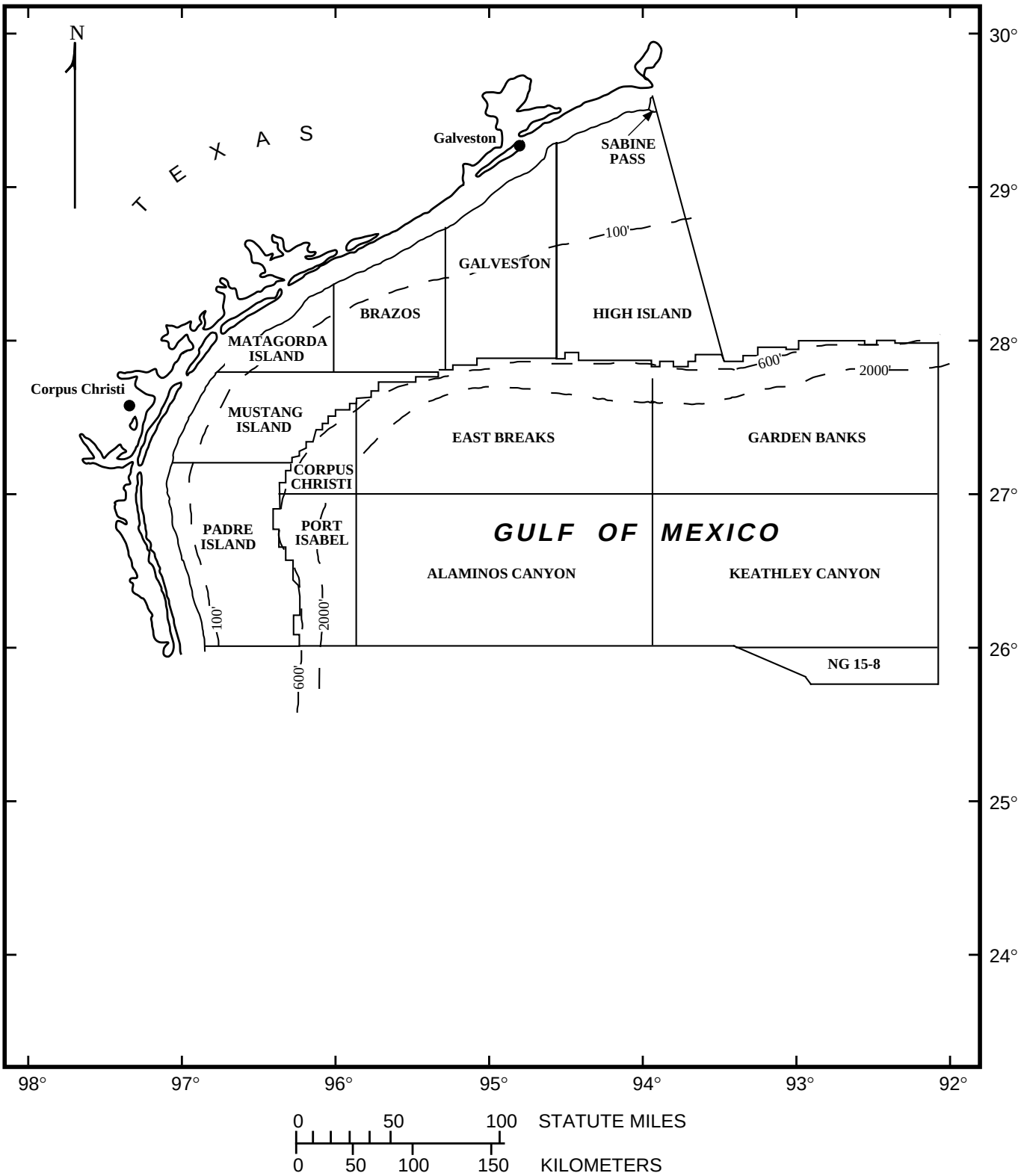

(Dashed lines indicate water depths in feet.)

Source: After Minerals Management Service, U.S. Department of the Interior

Figure 10. Central Planning Area, Gulf of Mexico Outer Continental Shelf Region

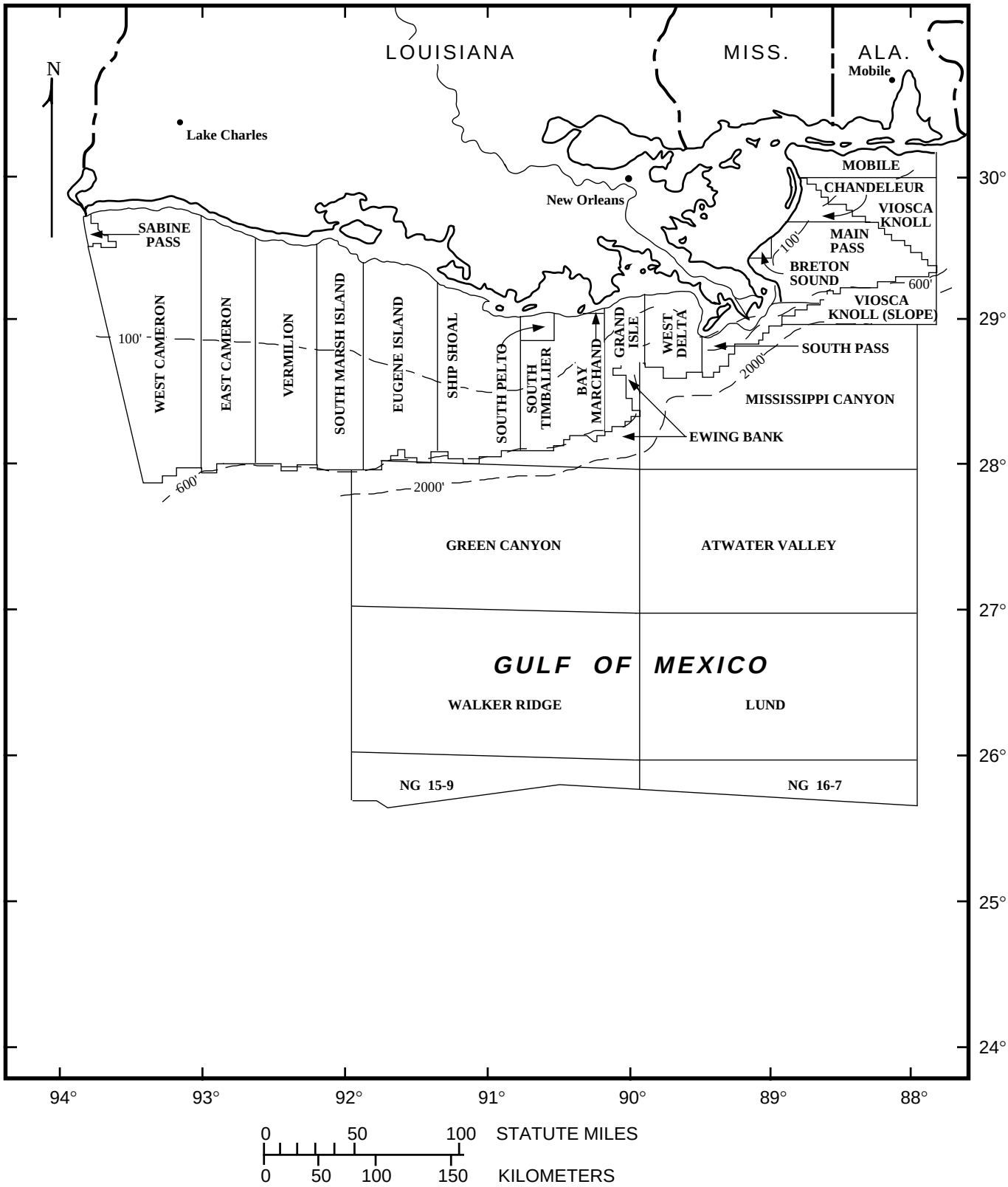

(Dashed lines indicate water depths in feet.)

Source: After Minerals Management Service, U.S. Department of the Interior

Figure 11. Eastern Planning Area, Gulf of Mexico Outer Continental Shelf Region

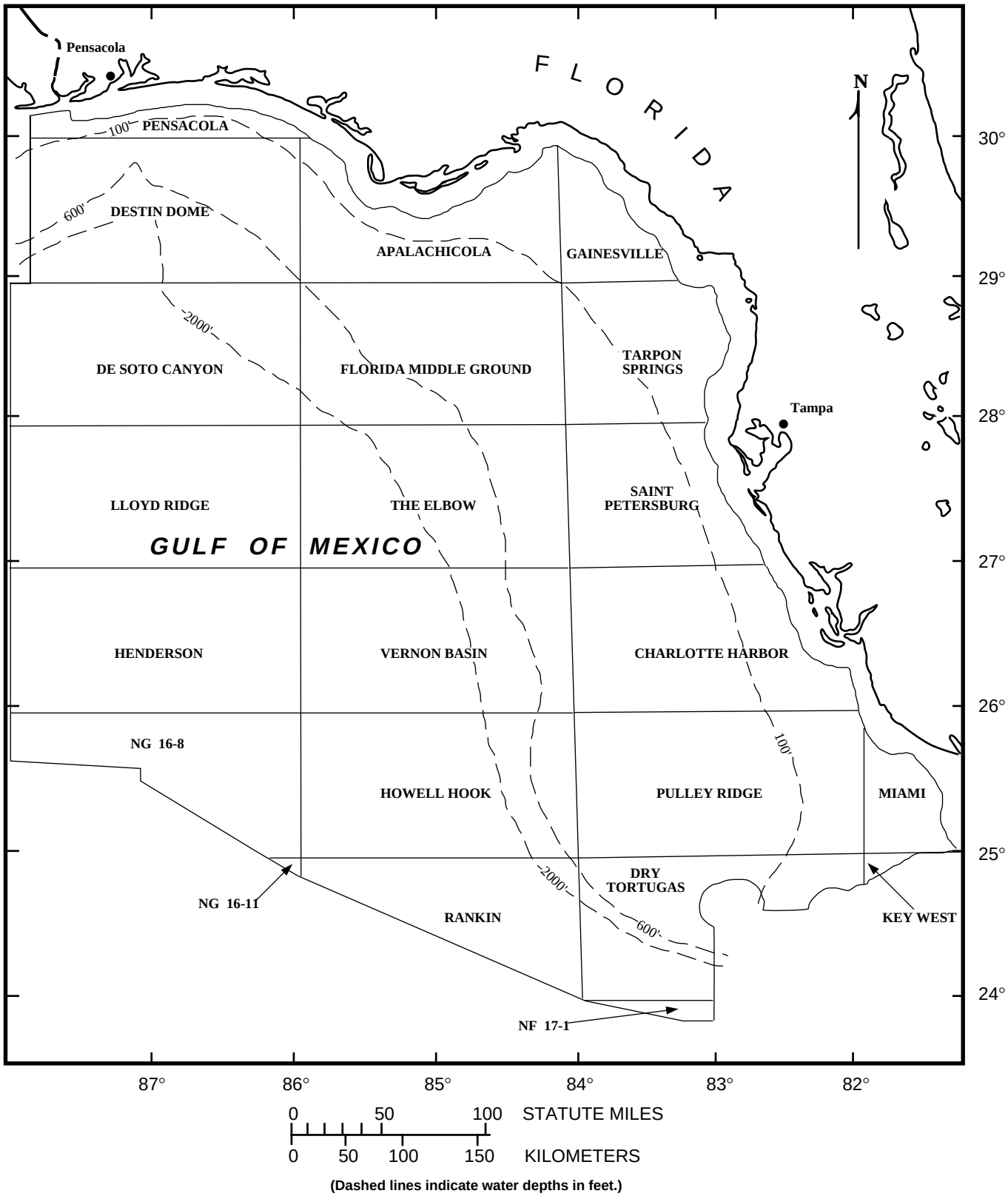

(Dashed lines indicate water depths in feet.)

Source: After Minerals Management Service, U.S. Department of the Interior

Glossary

This Glossary defines many of the technical terms used in this report.

Crude Oil: A mixture of hydrocarbons that exist in the liquid phase in natural underground reservoirs and remain liquid at atmospheric pressure after passing through surface separating facilities. Crude oil may also include:

- Small amounts of hydrocarbons that exist in the gaseous phase in natural underground reservoirs but are liquid at atmospheric pressure after being recovered from oil well (casinghead) gas in lease separators, and that subsequently are commingled with the crude stream without being separately measured.

- Small amounts of nonhydrocarbons produced with the oil.

Field: An area consisting of a single reservoir or multiple reservoirs all grouped on or related to the same individual geological structural feature and/or stratigraphic condition. There may be two or more reservoirs in a field which are separated vertically by intervening impervious strata, or laterally by local geologic barriers, or by both. (See **Reservoir**.)

Field Area: A geographic area encompassing two or more pools that have a common gathering and metering system, the reserves of which are reported as a single unit. This concept applies primarily to the Appalachian region. (See **Pool**.)

Field Discovery Year: The calendar year in which a field was first recognized as containing economically recoverable accumulations of oil and/or gas.

Natural Gas: A mixture of hydrocarbon compounds and small quantities of various nonhydrocarbons existing in the gaseous phase or in solution with crude oil in natural underground reservoirs at reservoir conditions. The principal hydrocarbons usually contained in the mixture are methane, ethane, propane, butane, and pentane. Typical nonhydrocarbon gases which may be present in reservoir natural gas are carbon dioxide, helium, hydrogen sulfide, and nitrogen. Under reservoir conditions, natural gas and the liquefiable portions occur either in a single gaseous phase in the reservoir or in solution with crude oil and are not distinguishable at the time as separate substances.

Pool: In general, a reservoir. In certain situations a pool may consist of more than one reservoir. (See **Field Area**.)

Reservoir: A porous and permeable underground formation containing an individual and separate natural accumulation of producible hydrocarbons (oil and/or gas) which is confined by impermeable rock or water barriers and is characterized by a single natural pressure system.

Subdivision: A prescribed portion of a given State of other geographical region defined in this publication for statistical reporting purposes.

Oil and Gas Field Code Master List

Field Code	Field Name/ Alias/Remaks	State/ Sub	Co Code	County	Disc Year	Field Type
	Alabama					
014081	Aloe Bay	AL05	990	Offshore-State	1992	N
007479	Appleton	AL	053	Escambia	1983	OA
013570	Appleton West	AL	053	Escambia	1990	OA
025046	Armstrong Branch	AL	075	Lamar	1979	N
014729	Baileys Creek	AL	099	Monroe	1994	O
037940	Bankston	AL	057	Fayette	1973	N
010665	Barlow Bend	AL	025	Clarke	1986	OA
039738	Barnett	AL	035	Conecuh	1975	OA
039738	Barnett	AL	053	Escambia	1975	OA
012113	Barnett East	AL	035	Conecuh	1988	OA
012113	Barnett East	AL	053	Escambia	1988	OA
013457	Barnett NE	AL	035	Conecuh	1989	OA
013819	Barnett North	AL	035	Conecuh	1991	OA
010274	Barnwell	AL	003	Baldwin	1986	N
040949	Barrytown	AL	023	Choctaw	1972	OA
010275	Barrytown SW	AL	023	Choctaw	1986	OA
040959	Barrytown West	AL	023	Choctaw	1976	OA
014887	Bay Gas Salt Dome Gsf #1 STOR(93)	AL	129	Washington		
009516	Bayou Jonas	AL	097	Mobile	1984	N
010280	Bayou Jonas East	AL	097	Mobile	1985	N
010281	Bayou Jonas North	AL	097	Mobile	1985	N
049790	Beaver Creek	AL	075	Lamar	1983	ON
050317	Beaverton	AL	075	Lamar	1974	N
003005	*Beaverton NE*	AL	075	Lamar		
	Alias for: (**050317**) **Beaverton** [ALTER]					
050330	*Beaverton NW*	AL	075	Lamar		
	Alias for: (**050317**) **Beaverton** [ALTER]					
003006	*Beaverton SE*	AL	075	Lamar		
	Alias for: (**050317**) **Beaverton** [ALTER]					
003007	*Beaverton SW*	AL	075	Lamar		
	Alias for: (**050317**) **Beaverton** [ALTER]					
010286	Bellingrath Gardens	AL	097	Mobile	1985	N
058200	Berry Junction	AL	057	Fayette	1974	ON
001994	Bethel Church	AL	057	Fayette	1983	N
012118	Bexar	AL	093	Marion	1988	N
061408	Big Creek	AL	107	Pickens	1986	N
061563	Big Escambia Creek	AL	053	Escambia	1972	N
013337	Big Sandy Creek Coal Degas	AL	125	Tuscaloosa	1990	N
014195	Big Spring Creek	AL	053	Escambia	1992	OA
009521	Binion Creek	AL	125	Tuscaloosa	1983	OA
003010	Blacksher	AL	003	Baldwin	1980	OA
003011	Blakely Creek	AL	057	Fayette	1981	OA
074436	Blooming Grove	AL	057	Fayette	1975	ON
074436	Blooming Grove	AL	075	Lamar	1975	ON
074645	Blowhorn Creek	AL	075	Lamar	1978	ONA
074648	Blowhorn Creek North	AL	075	Lamar	1979	OA
012124	Blue Creek Coal Degas	AL	125	Tuscaloosa	1988	N
007457	Bluegut Creek	AL	059	Franklin	1983	N
007457	Bluegut Creek	AL	093	Marion	1983	N
076149	Bluff	AL	057	Fayette	1975	ONA
076149	Bluff	AL	075	Lamar	1975	N
008444	Bluff North	AL	057	Fayette	1983	OA
009534	Board Tree Branch	AL	107	Pickens	1985	N
010675	Bon Secour Bay	AL05	990	Offshore-State	1983	N
013341	Boone Creek Coal Degas	AL	125	Tuscaloosa	1990	N
085248	Boxes Creek	AL	057	Fayette	1984	N
012333	Boxes Creek East	AL	057	Fayette	1988	N
011345	Brights Creek	AL	003	Baldwin	1985	N
012478	Broken Leg Creek	AL	053	Escambia	1988	OA
000311	Brookwood Coal Degasificat	AL	073	Jefferson	1981	N
000311	Brookwood Coal Degasificat	AL	125	Tuscaloosa	1981	N
097602	Brush Creek	AL	075	Lamar	1982	ON
009543	Brush Creek South UNIT	AL	075	Lamar	1985	OA
011352	Brush Creek West	AL	075	Lamar	1987	OA
099311	Bucatunna Creek	AL	023	Choctaw	1978	OA
012704	Buncomb Creek	AL	107	Pickens	1989	N
010898	Burnt Corn Creek	AL	053	Escambia	1986	OA
011924	Burnt Corn Creek South	AL	053	Escambia	1987	OA
012484	Cains Ridge	AL	057	Fayette	1988	O
014496	Canaan Church	AL	053	Escambia	1992	OA
120374	Carlton South	AL	003	Baldwin	1950	O
120374	Carlton South	AL	025	Clarke	1950	O
009549	Carrolls Creek Coal Degas	AL	125	Tuscaloosa	1985	N
009551	Catawba Springs	AL	053	Escambia	1985	OA
007461	*Cedar Cove*	AL	125	Tuscaloosa		
	Alias for: (**008416**) **Cedar Cove Coal Degas** [ALTER]					
008416	Cedar Cove Coal Degas	AL	125	Tuscaloosa	1983	N
009001	Central Bluff	AL	057	Fayette	1983	O
003577	Chappell Hill	AL	023	Choctaw	1977	OA
134612	Chatom	AL	129	Washington	1970	N
012491	Chatom SE	AL	129	Washington	1987	N
006328	Chavers Creek	AL	053	Escambia	1984	OA
013202	Chicken Swamp Branch	AL	107	Pickens	1989	ONA
014439	Chitterling Creek	AL	053	Escambia	1993	O
140750	Choctaw Ridge	AL	023	Choctaw	1967	OA
140781	Choctaw Ridge North	AL	023	Choctaw	1972	OA
142164	Chunchula	AL	097	Mobile	1974	N
143633	Citronelle	AL	097	Mobile	1955	OA
143648	*Citronelle NW*	AL	097	Mobile		
	Alias for: (**143633**) **Citronelle** [ALTER]					
148262	Cleveland Creek	AL	125	Tuscaloosa	1986	N
007682	Coal Fire Creek	AL	107	Pickens	1982	ONA
151198	Coffee Creek	AL	057	Fayette	1986	N
151198	Coffee Creek	AL	093	Marion	1986	N
012143	Coffee Creek West	AL	093	Marion	1988	N
151988	Cold Creek	AL	097	Mobile	1978	OA
003582	Cold Creek South	AL	097	Mobile	1975	OA
159785	Cooper Creek	AL	075	Lamar	1986	OA
009576	Coopers Landing	AL	003	Baldwin	1984	N
010905	Coopers Landing North	AL	003	Baldwin	1987	N
160405	Copeland	AL	129	Washington	1972	ON
161552	Corinth	AL	075	Lamar	1981	N
013672	Corley Creek East	AL	035	Conecuh	1991	O
012508	Crosbys Creek	AL	129	Washington	1986	N
009581	Cut Bank Creek	AL	075	Lamar	1978	N
007471	Cypress Point	AL	003	Baldwin	1983	N
013585	Dauphin Island North	AL05	990	Offshore-State	1990	N
013586	Dauphin Island NW	AL05	990	Offshore-State	1990	N
014638	Dauphin Island South	AL05	990	Offshore-State	1985	N
009583	*Dauphin Island West*	AL05	990	Offshore-State		
	Alias for: (**014638**) **Dauphin Island South** [ALTER]					
182278	Davis Chapel	AL	057	Fayette	1972	ON
003589	Davis Chapel NE	AL	057	Fayette	1979	N
014217	Dean Creek	AL	053	Escambia	1992	OA
014218	Dean Creek South	AL	053	Escambia	1991	OA
007472	*Deerlick Creek*	AL	125	Tuscaloosa		
	Alias for: (**008478**) **Deerlick Creek Coal Degas** [ALTER]					
008478	Deerlick Creek Coal Degas	AL	125	Tuscaloosa	1983	N
010366	Delchamps North	AL	097	Mobile	1982	N
189665	Detroit East	AL	075	Lamar	1970	ON
010712	Detroit SE	AL	075	Lamar	1986	O
189677	Detroit West	AL	075	Lamar	1984	N
205028	Dug Hill	AL	075	Lamar	1971	N
009589	Dunn Creek	AL	107	Pickens	1985	N
009589	Dunn Creek	AL	125	Tuscaloosa	1985	N
211905	*East Tuscaloosa Mine*	AL	125	Tuscaloosa		
	Alias for: (**000311**) **Brookwood Coal Degasificat** [ALTER]					
212540	Ebenezer Church	AL	075	Lamar	1993	N
010383	Eldridge	AL	127	Walker	1985	N
001065	Excel North	AL	099	Monroe	1994	OA
233940	Fairview	AL	075	Lamar	1971	ONA
234033	Fairview North	AL	075	Lamar	1982	ONA
234048	Fairview NW	AL	075	Lamar	1983	ON
234188	Fairway	AL05	990	Offshore-State	1986	N
013113	Falco West	AL	039	Covington	1989	N
235596	Fanny Church	AL	053	Escambia	1973	OA
237474	Fayette	AL	057	Fayette	1909	N
237536	Fayette North	AL	057	Fayette	1979	ON
003598	Fayette SW	AL	057	Fayette	1978	N
237604	Fayette West	AL	057	Fayette	1972	N
003599	Fernbank	AL	075	Lamar	1980	N
003599	Fernbank	AL	125	Tuscaloosa	1980	N
245505	Flomaton	AL	053	Escambia	1968	N
247505	Foley	AL	003	Baldwin	1979	N
003056	Foley South	AL	003	Baldwin	1982	N
003606	Foley West	AL	003	Baldwin	1981	N
010924	Foshee	AL	053	Escambia	1987	OA
011729	Foshee West	AL	053	Escambia	1987	OA
010926	Frisco City	AL	099	Monroe	1987	OA
014023	Frisco City North	AL	099	Monroe	1991	O
014446	Frisco City SE	AL	099	Monroe	1992	OA
014338	Frisco City South	AL	099	Monroe	1992	O
272138	Gilbertown	AL	023	Choctaw	1944	OA
272169	*Gilbertown South*	AL	023	Choctaw		
	Alias for: (**272138**) **Gilbertown** [COMB]					
010429	Gin Creek	AL	023	Choctaw	1986	OA
287903	Green Branch	AL	003	Baldwin	1987	N
012179	Gulf Crest	AL	097	Mobile	1988	OA
009002	Gulf State Park	AL	003	Baldwin	1984	N
013330	Gurnee Coal Degas	AL	007	Bibb	1990	N
013330	Gurnee Coal Degas	AL	117	Shelby	1990	N
010451	Hall Creek	AL	053	Escambia	1986	OA
301460	Hamilton	AL	093	Marion	1950	N
011429	Hanberry Church	AL	053	Escambia	1987	OA
304126	Happy Hill	AL	057	Fayette	1984	N
014240	Hardin Creek	AL	065	Hale	1992	O
309930	Hatters Pond	AL	097	Mobile	1974	N
003620	Hazel Green	AL	089	Madison	1903	N
312907	Healing Springs	AL	129	Washington	1978	N
013328	Heartline	AL	057	Fayette	1990	N
004224	Hells Creek	AL	075	Lamar	1979	N
317376	Henson Springs	AL	075	Lamar	1971	O
010463	Heron Bayou	AL	097	Mobile	1986	N
010464	Heron Bayou North	AL	097	Mobile	1985	N
320511	Hickory Branch	AL	053	Escambia	1991	O
003623	Holt Coal Degasification	AL	125	Tuscaloosa	1982	N
331796	Hopewell	AL	057	Fayette	1991	N
331796	Hopewell	AL	075	Lamar	1991	N
014959	Horseneck Creek	AL	003	Baldwin	1994	O
008909	Hubbards Landing	AL	003	Baldwin	1985	OA
013606	Hubbert Mill Creek	AL	057	Fayette	1990	N
336464	Hubbertville	AL	057	Fayette	1974	N
336465	Hubbertville NW	AL	057	Fayette	1972	N
340353	Huntsville	AL	089	Madison	1906	N
007602	Huxford	AL	053	Escambia	1982	OA
013489	Huxford East	AL	053	Escambia	1990	OA
014848	Huxford West	AL	053	Escambia	1994	OA
012095	Isom Creek	AL	057	Fayette	1988	N
355393	Jasper	AL	127	Walker	1973	N
355517	Jasper West	AL	127	Walker	1981	N
013698	Jernigan Mill Creek	AL	053	Escambia	1991	N
374789	Kennedy	AL	075	Lamar	1984	N
013140	Kennedy West	AL	075	Lamar	1989	N
004241	Kirk Branch	AL	057	Fayette	1983	N
401314	Langsdale	AL	023	Choctaw	1951	O
401345	*Langsdale East*	AL	023	Choctaw		
	Alias for: (**401314**) **Langsdale** [RENAM]					
403422	Latham	AL	003	Baldwin	1985	OA
412560	Lexington	AL	057	Fayette	1980	N
412560	Lexington	AL	125	Tuscaloosa	1980	N
012561	Linebarger Creek	AL	107	Pickens	1988	N
014254	Little Buck Creek Coal Deg	AL	063	Greene	1992	N
014254	Little Buck Creek Coal Deg	AL	125	Tuscaloosa	1992	N
013791	Little Coal Fire Creek	AL	075	Lamar	1991	N
418505	Little Escambia Creek	AL	053	Escambia	1970	OA
003089	Little Hells Creek	AL	075	Lamar	1982	N
418995	Little Mill Creek	AL	023	Choctaw	1978	OA
419218	Little River	AL	003	Baldwin	1981	OA
419218	Little River	AL	099	Monroe	1981	OA
419400	Little Rock	AL	053	Escambia	1985	N
013172	Little Sandy Creek Degas	AL	125	Tuscaloosa	1989	N
003645	Lovetts Creek	AL	099	Monroe	1982	OA
003091	*Lower Mobile Bay*	AL05	990	Offshore-State		
	Alias for: (**007687**) **Lower Mobile Bay-Mary Ann** [RENAM]					
007687	Lower Mobile Bay-Mary Ann	AL05	990	Offshore-State	1979	N
008405	Lubbub Creek	AL	107	Pickens	1983	N
009837	Magnolia River	AL	003	Baldwin	1985	N
013148	Magnolia River North	AL	003	Baldwin	1989	N
014040	Magnolia Springs East	AL	003	Baldwin	1991	N
448618	Marlow	AL	003	Baldwin	1984	N

Field Code	Field Name/ Alias/Remarks	State/ Sub	Co Code	County	Disc Year	Field Type
458540	McCracken Mountain	AL	057	Fayette	1974	N
009623	McCracken Mountain West	AL	057	Fayette	1983	N
011508	McDonald Branch	AL	057	Fayette	1986	N
460326	McGee Lake	AL	075	Lamar	1979	N
460979	McIntosh	AL	129	Washington		
	STOR(93)					
465808	Megargel	AL	099	Monroe	1992	O
467079	Melvin	AL	023	Choctaw	1977	O
004457	Military Grove	AL	075	Lamar	1979	N
012008	Military Grove North	AL	075	Lamar	1988	N
474357	Mill Creek	AL	023	Choctaw	1975	OA
475527	Millport	AL	075	Lamar	1979	ON
476589	Mineola	AL	099	Monroe	1990	OA
885057	*Mobile Bay Blk 57*	AL05	990	Offshore-State		
	Alias for: (**013586**) **Dauphin Island NW** [BLOCK]					
885062	*Mobile Bay Blk 62*	AL05	990	Offshore-State		
	Alias for: (**010675**) **Bon Secour Bay** [BLOCK]					
885063	*Mobile Bay Blk 63*	AL05	990	Offshore-State		
	Alias for: (**010675**) **Bon Secour Bay** [BLOCK]					
885064	*Mobile Bay Blk 64*	AL05	990	Offshore-State		
	Alias for: (**010675**) **Bon Secour Bay** [BLOCK]					
885071	*Mobile Bay Blk 71*	AL05	990	Offshore-State		
	Alias for: (**014638**) **Dauphin Island South** [MULTI]					
	Alias for: (**013586**) **Dauphin Island NW** [MULTI]					
885072	*Mobile Bay Blk 72*	AL05	990	Offshore-State		
	Alias for: (**014638**) **Dauphin Island South** [MULTI]					
	Alias for: (**013585**) **Dauphin Island North** [MULTI]					
885073	*Mobile Bay Blk 73*	AL05	990	Offshore-State		
	Alias for: (**013585**) **Dauphin Island North** [BLOCK]					
885074	*Mobile Bay Blk 74*	AL05	990	Offshore-State		
	Alias for: (**014081**) **Aloe Bay** [BLOCK]					
885075	*Mobile Bay Blk 75*	AL05	990	Offshore-State		
	Alias for: (**014081**) **Aloe Bay** [BLOCK]					
885076	*Mobile Bay Blk 76*	AL05	990	Offshore-State		
	Alias for: (**007687**) **Lower Mobile Bay-Mary Ann** [BLOCK]					
885077	*Mobile Bay Blk 77*	AL05	990	Offshore-State		
	Alias for: (**007687**) **Lower Mobile Bay-Mary Ann** [MULTI]					
	Alias for: (**010812**) **Mobile Bay SE** [MULTI]					
885089	*Mobile Bay Blk 89*	AL05	990	Offshore-State		
	Alias for: (**014638**) **Dauphin Island South** [BLOCK]					
885090	*Mobile Bay Blk 90*	AL05	990	Offshore-State		
	Alias for: (**014638**) **Dauphin Island South** [MULTI]					
	Alias for: (**013585**) **Dauphin Island North** [MULTI]					
885091	*Mobile Bay Blk 91*	AL05	990	Offshore-State		
	Alias for: (**013585**) **Dauphin Island North** [BLOCK]					
885092	*Mobile Bay Blk 92*	AL05	990	Offshore-State		
	Alias for: (**014081**) **Aloe Bay** [BLOCK]					
885093	*Mobile Bay Blk 93*	AL05	990	Offshore-State		
	Alias for: (**014081**) **Aloe Bay** [BLOCK]					
885094	*Mobile Bay Blk 94*	AL05	990	Offshore-State		
	Alias for: (**007687**) **Lower Mobile Bay-Mary Ann** [BLOCK]					
885095	*Mobile Bay Blk 95*	AL05	990	Offshore-State		
	Alias for: (**007687**) **Lower Mobile Bay-Mary Ann** [MULTI]					
	Alias for: (**010812**) **Mobile Bay SE** [MULTI]					
885109	*Mobile Bay Blk 109*	AL05	990	Offshore-State		
	Alias for: (**014292**) **State 109** [BLOCK]					
885110	*Mobile Bay Blk 110*	AL05	990	Offshore-State		
	Alias for: (**010821**) **Northwest Gulf** [BLOCK]					
885111	*Mobile Bay Blk 111*	AL05	990	Offshore-State		
	Alias for: (**010821**) **Northwest Gulf** [BLOCK]					
885112	*Mobile Bay Blk 112*	AL05	990	Offshore-State		
	Alias for: (**010821**) **Northwest Gulf** [BLOCK]					
885113	*Mobile Bay Blk 113*	AL05	990	Offshore-State		
	Alias for: (**234188**) **Fairway** [MULTI]					
	Alias for: (**010820**) **North Central Gulf** [MULTI]					
885114	*Mobile Bay Blk 114*	AL05	990	Offshore-State		
	Alias for: (**010820**) **North Central Gulf** [BLOCK]					
885115	*Mobile Bay Blk 115*	AL05	990	Offshore-State		
	Alias for: (**010820**) **North Central Gulf** [BLOCK]					
885116	*Mobile Bay Blk 116*	AL05	990	Offshore-State		
	Alias for: (**010820**) **North Central Gulf** [BLOCK]					
885117	*Mobile Bay Blk 117*	AL05	990	Offshore-State		
	Alias for: (**010820**) **North Central Gulf** [BLOCK]					
885131	*Mobile Bay Blk 131*	AL05	990	Offshore-State		
	Alias for: (**010821**) **Northwest Gulf** [BLOCK]					
885132	*Mobile Bay Blk 132*	AL05	990	Offshore-State		
	Alias for: (**234188**) **Fairway** [BLOCK]					
010812	Mobile Bay SE	AL05	990	Offshore-State	1982	N
481169	Molloy	AL	075	Lamar	1980	ON
010557	Mon Louis Island	AL	097	Mobile	1985	N
010558	Mon Louis Island North	AL	097	Mobile	1983	N
482178	Monroeville	AL	099	Monroe	1994	OA
007426	Moscow	AL	075	Lamar	1979	N
013503	Moundville Coal Degas	AL	063	Greene	1990	N
013503	Moundville Coal Degas	AL	065	Hale	1990	N
013503	Moundville Coal Degas	AL	125	Tuscaloosa	1990	N
003658	Movico	AL	003	Baldwin	1982	OA
003658	Movico	AL	097	Mobile	1982	OA
490332	Mt Carmel	AL	075	Lamar	1985	N
490332	Mt Carmel	AL	107	Pickens	1985	N
009874	Mt Olive Church	AL	075	Lamar	1985	N
491665	Mt Zion	AL	075	Lamar	1983	ON
491789	Mud Creek	AL	075	Lamar	1985	ONA
495120	Musgrove Creek	AL	057	Fayette	1974	N
499648	Nauvoo	AL	133	Winston	1973	N
003103	Newcastle Coal Degas	AL	073	Jefferson	1983	N
007433	Newtonville	AL	057	Fayette	1979	ON
010820	North Central Gulf	AL05	990	Offshore-State	1985	N
008408	Northside	AL	125	Tuscaloosa	1982	ON
010821	Northwest Gulf	AL05	990	Offshore-State	1984	N
014047	OAK	AL	003	Baldwin	1991	N
003662	Oak Grove Coal Degas	AL	073	Jefferson	1980	N
003662	Oak Grove Coal Degas	AL	125	Tuscaloosa	1980	N
010824	Oakes Chapel	AL	075	Lamar	1986	OA
521340	Okatuppa Creek	AL	023	Choctaw	1969	O
012590	Okatuppa Creek West	AL	023	Choctaw	1988	O
012817	Osaka	AL	053	Escambia	1989	OA
004259	Oyster Bay East	AL	003	Baldwin	1980	N
011221	Pace Creek	AL	025	Clarke	1986	OA
012601	Palmers Crossroads	AL	099	Monroe	1988	OA
003913	Perdido	AL	003	Baldwin	1983	OA
003913	Perdido	AL	053	Escambia	1983	OA
552319	*Peterson*	AL	125	Tuscaloosa		
	Alias for: (**008595**) **Peterson Coal Degas** [ALTER]					
008595	Peterson Coal Degas	AL	125	Tuscaloosa	1984	N
014795	Petit Bois Pass NE	AL05	990	Offshore-State	1994	N
004261	Pilot Hill	AL	059	Franklin	1983	N
004261	Pilot Hill	AL	093	Marion	1983	N
012094	Pine Knot Creek	AL	057	Fayette	1987	N
003670	Pleasant Grove Coal Degas	AL	073	Jefferson	1980	N
014800	Pleasant Home	AL	039	Covington	1994	O
560868	Pleasant View	AL	003	Baldwin	1982	N
010597	Point Judith	AL	097	Mobile	1984	N
563705	Pollard	AL	053	Escambia	1952	OA
012040	Poplar Log Church	AL	093	Marion	1985	N
575610	Puss Cuss Creek	AL	023	Choctaw	1978	OA
013732	Range NW	AL	035	Conecuh	1988	OA
586282	Range SW	AL	035	Conecuh	1992	O
590274	Red Creek	AL	129	Washington	1979	N
606357	Robinson Creek	AL	053	Escambia	1990	O
606388	Robinson Creek East	AL	053	Escambia	1994	OA
013516	Robinsons Bend Coal Degas	AL	125	Tuscaloosa	1990	N
013736	Rome North	AL	039	Covington	1990	O
630424	Sand Springs	AL	057	Fayette	1972	O
013295	Scareum Mountain	AL	057	Fayette	1989	N
011008	Schoolhouse Branch	AL	003	Baldwin	1987	N
012623	Schoolhouse Branch North	AL	003	Baldwin	1988	N
013800	Scottsville Coal Degas	AL	007	Bibb	1991	N
655591	Silas	AL	023	Choctaw	1975	OA
012449	Sipsey River	AL	057	Fayette	1988	N
006716	Sizemore Creek	AL	053	Escambia	1984	ONA
004228	Skunk Bayou	AL	003	Baldwin	1981	N
012427	Smiths Church	AL	053	Escambia	1988	ONA
013634	Smiths Church North	AL	053	Escambia	1990	OA
014287	Smiths Church NW	AL	053	Escambia	1992	OA
012633	Sneads Creek	AL	107	Pickens	1988	N
666653	*South Carlton*	AL	003	Baldwin		
	Alias for: (**120374**) **Carlton South** [ALTER]					
666653	*South Carlton*	AL	025	Clarke		
	Alias for: (**120374**) **Carlton South** [ALTER]					
003692	Souwilpa Creek	AL	023	Choctaw	1979	N
012635	Splunge East	AL	075	Lamar	1988	N
010195	St Pauls Church	AL	097	Mobile	1985	N
676701	Star	AL	075	Lamar	1974	ONA
014292	State 109	AL05	990	Offshore-State	1992	N
	UNIT					
677863	Stave Creek	AL	025	Clarke	1979	OA
000339	Studhorse Creek	AL	057	Fayette	1979	N
686621	Sugar Creek	AL	057	Fayette	1986	N
686621	Sugar Creek	AL	093	Marion	1986	N
686759	Sugar Ridge	AL	023	Choctaw	1973	OA
010207	Swifts Landing	AL	003	Baldwin	1985	N
012638	Swifts Landing East	AL	003	Baldwin	1988	N
011013	Swifts Landing North	AL	003	Baldwin	1987	N
697363	Tanyard Creek	AL	057	Fayette	1985	N
014136	Taylor Creek Coal Degas	AL	063	Greene	1992	N
014136	Taylor Creek Coal Degas	AL	125	Tuscaloosa	1992	N
701418	Tensaw Lake	AL	003	Baldwin	1965	O
015246	Thornton Creek Coal Degas	AL	125	Tuscaloosa	1994	N
714711	Toxey	AL	023	Choctaw	1967	OA
721307	Turkey Creek	AL	023	Choctaw	1969	OA
722423	Turnerville	AL	097	Mobile	1985	OA
730045	Uriah	AL	099	Monroe	1970	O
014304	Uriah South	AL	099	Monroe	1992	OA
740496	Vocation	AL	099	Monroe	1971	OA
010644	Vocation South	AL	099	Monroe	1984	O
746086	Wallace	AL	053	Escambia	1987	OA
009651	Wallers Creek	AL	099	Monroe	1985	OA
013638	Wallers Creek North	AL	099	Monroe	1990	OA
752041	Watson Creek	AL	075	Lamar	1979	N
008406	Watson Creek East	AL	075	Lamar	1983	N
013639	Watson Creek SE	AL	075	Lamar	1990	N
752193	Watts Creek	AL	093	Marion	1986	N
753247	Wayside	AL	057	Fayette	1985	OA
003708	Weeks Bay South	AL	003	Baldwin	1980	N
759316	Wesley Chapel	AL	075	Lamar	1977	N
004561	West Bend	AL	023	Choctaw	1979	OA
004561	West Bend	AL	025	Clarke	1979	OA
013106	White Oak Creek Coal Degas	AL	073	Jefferson	1989	N
013106	White Oak Creek Coal Degas	AL	125	Tuscaloosa	1989	N
013106	White Oak Creek Coal Degas	AL	127	Walker	1989	N
765315	Whitehouse	AL	093	Marion	1957	N
012311	Wild Fork Creek	AL	053	Escambia	1988	OA
012872	Wild Fork Creek South	AL	053	Escambia	1988	N
012663	Wild Goose Creek	AL	107	Pickens	1988	N
003710	Wiley Dome	AL	125	Tuscaloosa	1975	N
772445	Wimberly	AL	023	Choctaw	1976	OA
013446	Wolf Creek Coal Degas	AL	125	Tuscaloosa	1990	N
776794	Womack Hill	AL	023	Choctaw	1970	OA
776794	Womack Hill	AL	025	Clarke	1970	OA
009507	Womack Hill South	AL	023	Choctaw	1985	OA
009507	Womack Hill South	AL	025	Clarke	1985	OA
005787	Woods Creek	AL	093	Marion	1984	N
009004	Woolbank Creek	AL	107	Pickens	1985	N
785990	Yellow Creek	AL	075	Lamar	1983	N
792088	Zion Chapel	AL	023	Choctaw	1976	OA
	Alaska					
007588	Albert Kaloa	AK10	283	Tyonek Quad	1968	N
004590	Barrow East	AK50	023	Barrow Quad	1974	N
040807	Barrow South	AK50	023	Barrow Quad	1949	N
049790	Beaver Creek	AK10	133	Kenai Quad	1967	ONA
054998	Beluga River	AK10	283	Tyonek Quad	1962	N
065314	Birch Hill	AK10	133	Kenai Quad	1965	N
117499	Cannery Loop	AK10	133	Kenai Quad	1979	N
158979	Cook Inlet North	AK05	990	Offshore-State	1962	N
007059	Endicott	AK50	990	Offshore-State	1978	OA
234901	Falls Creek	AK10	133	Kenai Quad	1961	N
249272	*Fork North*	AK10	231	Seldovia Quad		
	Alias for: (**512556**) **North Fork** [ALTER]					
249334	*Fork West*	AK10	133	Kenai Quad		
	Alias for: (**759688**) **West Fork** [ALTER]					
285175	Granite Point	AK05	990	Offshore-State	1965	OA
293623	Gubik	AK50	287	Umiat Quad	1951	N

Field Code	Field Name/ Alias/Remaks	State/ Sub	Co Code	County	Disc Year	Field Type
350238	Ivan River	AK10	283	Tyonek Quad	1966	N
369782	Katalla	AK10	069	Cordova Quad	1902	O
370402	Kavik	AK50	179	Mt Michelson Quad	1969	N
373602	Kemik	AK50	179	Mt Michelson Quad	1972	N
374014	Kenai	AK10	133	Kenai Quad	1959	N
004339	Kuparuk River	AK50	029	Beechey Point Quad	1969	OA
004339	Kuparuk River	AK50	103	Harrison Bay Quad	1969	OA
412074	Lewis River	AK10	283	Tyonek Quad	1975	N
456469	McArthur River	AK05	990	Offshore-State	1965	ONA
014416	McArthur River West	AK10	133	Kenai Quad	1991	N
471660	Middle Ground Shoal	AK05	990	Offshore-State	1962	ONA
471691	Middle Ground Shoal North	AK05	990	Offshore-State	1964	N
012010	Milne Point	AK50	029	Beechey Point Quad	1982	OA
484286	Moquawkie	AK10	283	Tyonek Quad	1965	N
012016	Niakuk	AK50	990	Offshore-State	1984	OA
508083	Nicolai Creek	AK10	283	Tyonek Quad	1966	N
512556	North Fork	AK10	231	Seldovia Quad	1965	N
013156	Point McIntyre	AK50	990	Offshore-State	1988	OA
014476	Point Thompson UNIT; SI	AK50	089	Flaxman Island Quad	1977	N
571967	Pretty Creek	AK10	283	Tyonek Quad	1979	N
573889	Prudhoe Bay	AK50	029	Beechey Point Quad	1967	ONA
592816	Redoubt Shoal	AK05	990	Offshore-State	1968	OA
014483	Seal Island	AK50	990	Offshore-State	1984	O
679832	Sterling	AK10	133	Kenai Quad	1961	N
006718	Stump Lake	AK10	283	Tyonek Quad	1978	N
691992	Swanson River	AK10	133	Kenai Quad	1957	ONA
006724	*Theodore River*	AK10	283	Tyonek Quad		
	Alias for: (**571967**) **Pretty Creek** [RENAM]					
715099	Trading Bay	AK05	990	Offshore-State	1965	ONA
726504	*Ugnu*	AK50	029	Beechey Point Quad		
	Alias for: (**004339**) **Kuparuk River** [RENAM]					
727177	Umiat	AK50	287	Umiat Quad	1946	O
727208	Umiat East	AK50	287	Umiat Quad	1963	N
014177	Walakpa	AK50	023	Barrow Quad	1980	N
248621	West Foreland	AK10	133	Kenai Quad	1962	N
759688	West Fork	AK10	133	Kenai Quad	1962	N
	Arizona					
066926	Bita Peak	AZ	001	Apache	1956	N
068562	Black Rock	AZ	001	Apache	1961	ONA
083326	Boundary Butte East	AZ	001	Apache	1954	ONA
192820	Dineh-Bi-Keyah	AZ	001	Apache	1967	OA
203664	Dry Mesa	AZ	001	Apache	1959	ONA
499700	Navajo Springs East	AZ	001	Apache	1968	N
499727	Navajo Springs Helium	AZ	001	Apache	1960	N
557907	Pinta Dome Helium	AZ	001	Apache	1959	N
700136	Teec Nos Pos	AZ	001	Apache	1960	ONA
711084	Toh-Atin North	AZ	001	Apache	1956	N
723609	Twin Falls Creek	AZ	001	Apache	1959	N
745807	Walker Creek	AZ	001	Apache	1963	O
	Arkansas					
004597	Aetna	AR	047	Franklin	1927	N
004597	Aetna	AR	083	Logan	1927	N
009667	Agnes Road	AR	139	Union	1985	OA
013808	Agnes Road North	AR	139	Union	1989	O
007728	Albion	AR	145	White	1982	N
010518	*Alix*	AR	047	Franklin		
	Alias for: (**004597**) **Aetna** [COMB]					
012316	Alma	AR	033	Crawford	1961	N
012378	Alma Deep	AR	033	Crawford	1922	N
012409	Alma East	AR	033	Crawford	1924	N
012471	*Alma New*	AR	033	Crawford		
	Alias for: (**012316**) **Alma** [RENAM]					
012502	Alma North	AR	033	Crawford	1987	N
012533	Alma Shallow	AR	033	Crawford	1916	N
014145	Altus	AR	047	Franklin	1960	N
014145	Altus	AR	071	Johnson	1960	N
024391	Arkana	AR	073	Lafayette	1981	OA
026840	Artesian	AR	013	Calhoun	1952	O
001974	Artesian East	AR	013	Calhoun	1981	O
026886	Artex	AR	091	Miller	1980	OA
027130	Ash Branch	AR	139	Union	1976	O
029506	Atlanta	AR	027	Columbia	1938	OA
029537	Atlanta East	AR	027	Columbia	1953	OA
030808	Aurelle	AR	139	Union	1954	O
036064	Baldwin	AR	143	Washington	1985	N
039510	Barlow Branch	AR	027	Columbia	1974	O
013333	Barney	AR	045	Faulkner	1990	N
043039	Bates	AR	127	Scott	1982	N
043473	Batson	AR	071	Johnson	1962	N
048643	Bear Creek	AR	139	Union	1948	OA
051588	Beech Creek	AR	139	Union	1949	OA
008048	Beech Creek West	AR	139	Union	1983	OA
001981	Beech Hill	AR	139	Union	1978	O
055835	Benjamin Lake	AR	139	Union	1959	O
058191	Berry	AR	139	Union	1975	OA
001992	Bert Creek	AR	139	Union	1978	O
010288	*Bert Creek South*	AR	139	Union		
	Alias for: (**010253**) **Burns Pond** [RENAM]					
001994	Bethel Church	AR	139	Union	1978	OA
059214	Bethlehem	AR	139	Union	1966	O
059803	Beverly	AR	047	Franklin	1937	N
059803	Beverly	AR	131	Sebastian	1937	N
059834	*Beverly Barton*	AR	047	Franklin		
	Alias for: (**059803**) **Beverly** [ALTER]					
061129	Big Branch	AR	073	Lafayette	1965	O
061408	Big Creek	AR	027	Columbia	1939	OA
011333	Blair Creek	AR	143	Washington	1986	N
011911	Blair Creek South	AR	143	Washington	1987	N
071623	Blick	AR	029	Conway	1967	N
074196	Bloomburg	AR	091	Miller	1984	OA
009690	Bloomburg SE	AR	091	Miller	1985	N
074227	Bloomer	AR	131	Sebastian	1945	N
011661	*Bodcau Creek*	AR	073	Lafayette		
	Alias for: (**009692**) **Bodcaw Creek** [RENAM]					
077529	Bodcaw	AR	099	Nevada	1950	O
009692	Bodcaw Creek	AR	073	Lafayette	1984	O
008056	Boggy Bottoms	AR	139	Union	1965	O
077963	Boggy Creek	AR	091	Miller	1953	OA
078438	Bois Darc Creek	AR	057	Hempstead	1972	O
010295	Bolding	AR	139	Union	1985	O
079668	Bonanza	AR	131	Sebastian	1962	N
080815	Booger Hollow	AR	115	Pope	1962	N
081218	Booneville	AR	083	Logan	1958	N
081218	Booneville	AR	131	Sebastian	1958	N
000109	Boyce Lake	AR	091	Miller	1981	OA
085558	Boyd	AR	091	Miller	1984	N
009078	Boyd Hill	AR	091	Miller	1984	OA
087155	Bradley	AR	073	Lafayette	1925	O
087527	Bradley West	AR	073	Lafayette	1954	OA
087899	Bragg	AR	103	Ouachita	1934	O
091123	Brentwood	AR	143	Washington	1959	N
092518	Brister	AR	027	Columbia	1969	O
013986	Brock Creek	AR	083	Logan	1990	N
097943	Brushy Lake	AR	073	Lafayette	1965	O
100501	Buckner	AR	027	Columbia	1937	OA
100501	Buckner	AR	073	Lafayette	1937	OA
101059	Buena Vista	AR	103	Ouachita	1952	O
002016	Burdell Branch	AR	099	Nevada	1975	O
010253	Burns Pond	AR	139	Union	1985	OA
105990	Burnside Creek	AR	139	Union	1975	O
112376	Cairo	AR	139	Union	1948	OA
002021	Cairo East	AR	139	Union	1980	OA
113089	Calhoun	AR	027	Columbia	1944	OA
113399	Calion	AR	139	Union	1952	OA
113980	Calvary Church	AR	139	Union	1975	ONA
115042	Camp Creek	AR	139	Union	1959	OA
117243	Canfield	AR	027	Columbia	1952	OA
117243	Canfield	AR	073	Lafayette	1952	OA
117615	Cannon Creek	AR	087	Madison	1986	N
119878	Careyville Landing	AR	011	Bradley	1960	OA
119878	Careyville Landing	AR	139	Union	1960	OA
125892	Catesville	AR	139	Union	1950	OA
126698	Caulksville	AR	083	Logan	1964	N
127466	Cecil	AR	033	Crawford	1950	N
127466	Cecil	AR	047	Franklin	1950	N
127466	Cecil	AR	131	Sebastian	1950	N
129264	Center	AR	103	Ouachita	1953	OA
005683	Centerton	AR	007	Benton	1980	N
009081	Central Church	AR	091	Miller	1984	O
130039	*Central School*	AR	091	Miller		
	Alias for: (**269363**) **Genoa** [COMB]					
131440	Chalybeat Springs	AR	027	Columbia	1971	OA
131636	Champagnolle	AR	139	Union	1927	OA
131667	Champagnolle Landing	AR	139	Union	1958	O
133775	Charivari Creek	AR	011	Bradley	1963	O
133930	Charleston	AR	047	Franklin	1964	N
133930	Charleston	AR	083	Logan	1964	N
138084	Chicken Creek	AR	091	Miller	1966	O
139944	Chismville	AR	083	Logan	1959	N
141680	Christmas	AR	091	Miller	1957	OA
145912	Clarksville	AR	071	Johnson	1921	N
145922	Clarksville (New)	AR	071	Johnson	1965	N
147121	Clear Creek	AR	073	Lafayette	1956	O
150020	Coal Hill	AR	071	Johnson	1929	N
153585	College Hill	AR	027	Columbia	1948	OA
154980	Columbia	AR	027	Columbia	1942	OA
161572	Corinth Church	AR	027	Columbia	1972	O
162068	Cornie Creek	AR	139	Union	1972	ONA
162203	Cornish Branch	AR	073	Lafayette	1964	OA
168047	Craig	AR	139	Union	1965	O
168180	Crain City	AR	139	Union	1976	O
171395	*Crooked Creek*	AR	027	Columbia		
	Alias for: (**671725**) **Springhill** [COMB]					
171643	Cross Country Slough	AR	013	Calhoun	1959	O
171984	Crossett	AR	003	Ashley	1980	O
174356	Cummings	AR	091	Miller	1977	OA
005689	Curtis Creek	AR	139	Union	1980	O
176457	Cypress Creek	AR	139	Union	1960	OA
176612	Cypress Lake	AR	091	Miller	1947	OA
005690	Cypress Lake South	AR	091	Miller	1981	OA
011379	Cypress Lake West	AR	091	Miller	1985	OA
010071	Cypress Valley	AR	029	Conway	1985	N
183077	Days Creek	AR	091	Miller	1972	OA
011699	Days Creek South	AR	091	Miller	1986	O
184170	Dean Springs	AR	033	Crawford	1976	N
186937	Delaware	AR	083	Logan	1970	N
002059	Dickson Road	AR	027	Columbia	1980	OA
194751	Doddridge	AR	091	Miller	1952	O
194782	Doddridge West	AR	091	Miller	1959	O
197448	Dooley Creek	AR	073	Lafayette	1954	O
197866	*Dorcheat*	AR	027	Columbia		
	Alias for: (**197882**) **Dorcheat-Macedonia** [COMB]					
197882	Dorcheat-Macedonia	AR	027	Columbia	1939	OA
200672	Dover	AR	115	Pope	1959	N
202889	Dripping Springs	AR	033	Crawford	1982	N
203602	Dry Creek	AR	139	Union	1958	O
203633	Dry Fork	AR	073	Lafayette	1989	O
208593	Duty	AR	073	Lafayette	1979	OA
209028	Dyer	AR	033	Crawford	1963	N
209028	Dyer	AR	047	Franklin	1964	N
216687	*El Dorado*	AR	139	Union		
	Alias for: (**216749**) **El Dorado South** [RENAM]					
216718	El Dorado East	AR	139	Union	1921	OA
216749	El Dorado South	AR	139	Union	1920	OA
220407	Elliott	AR	103	Ouachita	1974	OA
004324	Elliott South	AR	103	Ouachita	1982	ON
226421	Enyart Lake	AR	073	Lafayette	1971	OA
230645	Evans	AR	027	Columbia	1981	OA
231637	Ewing	AR	131	Sebastian	1936	N
231710	Ewing (New)	AR	131	Sebastian	1964	N
231668	*Ewing Deep*	AR	131	Sebastian		
	Alias for: (**231710**) **Ewing (New)** [ALTER]					
231792	Excelsior	AR	131	Sebastian	1970	N
232226	*Ezzell*	AR	139	Union		
	Alias for: (**216718**) **El Dorado East** [COMB]					
234374	Falcon	AR	073	Lafayette	1938	OA
234374	Falcon	AR	099	Nevada	1938	OA
238614	Felsenthal	AR	003	Ashley	1948	O
014018	Fern Springs	AR	047	Franklin	1981	N
240498	Field Bayou	AR	073	Lafayette	1959	OA
241893	Fish Lake	AR	091	Miller	1982	O

Field Code	Field Name/ Alias/Remarks	State/ Sub	Co Code	County	Disc Year	Field Type
245133	Fletcher Creek	AR	083	Logan	1966	N
004327	Forky Deer	AR	091	Miller	1981	O
250419	Fort Lynn	AR	091	Miller	1947	OA
009093	Fort Lynn East	AR	091	Miller	1984	O
252217	Fouke	AR	091	Miller	1940	ONA
252248	*Fouke NE*	AR	091	Miller		
	Alias for: (**252279**) **Fouke North** [COMB]					
252279	Fouke North	AR	091	Miller	1951	ONA
252310	Fouke West	AR	091	Miller	1952	OA
252651	Four Mile Creek	AR	091	Miller	1972	OA
011409	Four Mile Creek South	AR	091	Miller	1987	OA
258190	Friendship Church	AR	143	Washington	1986	N
014645	Frog Bayou	AR	027	Columbia	1992	N
002089	Frog Level	AR	027	Columbia	1981	OA
260712	Furgerson	AR	115	Pope	1965	N
263580	Galilee Church	AR	073	Lafayette	1975	OA
265836	Garland City (New)	AR	091	Miller	1951	OA
265867	Garland City (Old)	AR	091	Miller	1930	OA
002091	Garner Creek	AR	139	Union	1980	OA
269363	Genoa	AR	091	Miller	1957	OA
011959	Gold Point Church	AR	091	Miller	1987	OA
280602	Goose Creek	AR	143	Washington	1985	N
283656	Gragg	AR	131	Sebastian	1955	N
014154	Graves Creek	AR	139	Union	1991	O
286880	Grayson	AR	027	Columbia	1992	OA
004921	Green Grove	AR	139	Union	1984	O
288833	Greenbrier	AR	045	Faulkner	1984	N
289918	Greenwood	AR	131	Sebastian	1969	N
290042	Greenwood Junction	AR	033	Crawford	1927	N
290257	Greers Church	AR	027	Columbia	1979	OA
290383	Gregory	AR	139	Union	1978	OA
294522	Gum Creek	AR	103	Ouachita	1941	OA
298360	Hackett	AR	071	Johnson	1966	N
298360	Hackett	AR	131	Sebastian	1966	N
298825	Hagarville	AR	071	Johnson	1967	N
302359	Hampton	AR	013	Calhoun	1943	O
011745	Hardt	AR	143	Washington	1987	N
306575	Harmony	AR	027	Columbia	1975	O
306613	Harmony Grove	AR	091	Miller	1980	OA
009772	Harper Creek	AR	027	Columbia	1985	OA
308776	*Hartman*	AR	071	Johnson		
	Alias for: (**727797**) **Union City** [RENAM]					
002108	Hawkins Creek	AR	027	Columbia	1979	O
311380	Haynesville	AR	027	Columbia	1942	OA
311442	Haynesville North	AR	027	Columbia	1961	OA
002109	Hazel Valley	AR	143	Washington	1979	N
313636	Hector	AR	115	Pope	1984	N
010099	*Hector East*	AR	115	Pope		
	Alias for: (**313636**) **Hector** [COMB]					
315823	Henderson Creek	AR	027	Columbia	1975	OA
318999	Hervey	AR	091	Miller	1955	O
320201	Hibank	AR	139	Union	1942	OA
320232	Hibank Creek	AR	139	Union	1959	OA
320263	Hibank South	AR	139	Union	1951	O
012546	High Ocean	AR	143	Washington	1985	N
323394	Hillsboro	AR	139	Union	1930	OA
323456	Hillsboro South	AR	139	Union	1954	ONA
326743	Hogg	AR	139	Union	1979	OA
328324	Hollis Lake	AR	033	Crawford	1958	N
328324	Hollis Lake	AR	131	Sebastian	1958	N
002121	Holly Springs Church	AR	091	Miller	1980	OA
329161	Holmes Creek	AR	139	Union	1952	ON
331110	Hooker Branch	AR	091	Miller	1974	OA
333222	Horsehead	AR	027	Columbia	1952	OA
009788	Horsehead Creek	AR	027	Columbia	1985	OA
339392	Hunt	AR	071	Johnson	1968	N
340353	Huntsville	AR	087	Madison	1976	N
340601	Hurricane Creek	AR	033	Crawford	1981	N
004410	Ione	AR	083	Logan	1982	N
348347	Irma	AR	099	Nevada	1920	OA
348378	Iron	AR	073	Lafayette	1958	O
348832	Irons	AR	073	Lafayette	1978	O
357618	Jennings	AR	027	Columbia	1974	OA
358238	Jerusalem	AR	029	Conway	1956	N
012881	Jerusalem East	AR	029	Conway	1989	N
358641	Jethro	AR	047	Franklin	1955	N
	STOR(67)					
363781	Jonesville	AR	091	Miller	1957	O
366270	Junction City	AR	139	Union	1991	OA
372836	Kelly Bayou	AR	091	Miller	1943	OA
006564	Keoun Creek	AR	027	Columbia	1982	ONA
006564	Keoun Creek	AR	073	Lafayette	1982	ONA
376160	Kerlin	AR	027	Columbia	1969	OA
377944	Kiblah	AR	073	Lafayette	1953	OA
377944	Kiblah	AR	091	Miller	1953	OA
377975	*Kiblah East*	AR	073	Lafayette		
	Alias for: (**377944**) **Kiblah** [COMB]					
378006	Kibler	AR	033	Crawford	1915	N
378037	*Kibler Deep*	AR	033	Crawford		
	Alias for: (**378006**) **Kibler** [ALTER]					
378062	*Kibler Shallow*	AR	033	Crawford		
	Alias for: (**378006**) **Kibler** [ALTER]					
378068	Kibler-Williams	AR	033	Crawford	1957	N
378502	Kilgore Lodge	AR	027	Columbia	1958	O
384509	Knoxville	AR	071	Johnson	1958	N
384509	Knoxville	AR	115	Pope	1958	N
013886	Krausse Hill	AR	091	Miller	1989	O
387594	Kress City	AR	073	Lafayette	1957	OA
387625	Kress City East	AR	073	Lafayette	1959	O
009616	Kress City SE	AR	073	Lafayette	1983	OA
387656	Kress City South	AR	073	Lafayette	1958	OA
010112	Kress City SW	AR	073	Lafayette	1983	OA
396385	Lake Erling	AR	073	Lafayette	1960	ONA
014651	Lake Erling East	AR	073	Lafayette	1992	O
009812	Lake Erling South	AR	073	Lafayette	1985	OA
396726	Lake June	AR	073	Lafayette	1966	OA
401221	Langley	AR	103	Ouachita	1967	OA
401934	Lapile	AR	139	Union	1977	OA
404414	Lavaca Deep	AR	131	Sebastian	1929	N
	STOR(42)					
404445	Lavaca Shallow	AR	131	Sebastian	1921	N
405468	Lawson	AR	139	Union	1939	OA
013002	Lawson North	AR	139	Union	1988	OA
405499	*Lawson South*	AR	139	Union		
	Alias for: (**405468**) **Lawson** [COMB]					
013003	Lawson South (New)	AR	139	Union	1986	O
407538	Lee Creek	AR	033	Crawford	1985	N
410297	Lenz	AR	091	Miller	1930	O
000868	Letona	AR	145	White	1982	N
412405	Lewisville	AR	073	Lafayette	1939	OA
412436	Lewisville North	AR	073	Lafayette	1953	OA
412467	Lewisville Old Town	AR	073	Lafayette	1957	OA
412498	Lewisville South	AR	073	Lafayette	1983	OA
412529	Lewisville West	AR	073	Lafayette	1946	OA
413153	Liberty Church	AR	073	Lafayette	1976	ONA
413545	Lick Creek	AR	011	Bradley	1957	OA
413545	Lick Creek	AR	139	Union	1957	OA
015303	Lick Mountain	AR	029	Conway	1995	N
416335	Linville	AR	071	Johnson	1952	N
416831	Lisbon	AR	139	Union	1925	OA
416862	Lisbon East	AR	139	Union	1953	OA
416924	Lisbon North	AR	139	Union	1953	OA
416955	Lisbon NW	AR	139	Union	1957	OA
416986	Lisbon Old	AR	139	Union	1925	O
417048	*Lisbon South*	AR	139	Union		
	Alias for: (**416831**) **Lisbon** [COMB]					
417110	Lisbon West	AR	139	Union	1955	O
004436	Little Bodcaw	AR	073	Lafayette	1981	O
008209	Little Church	AR	091	Miller	1983	OA
421187	Lloyd Creek	AR	013	Calhoun	1968	O
421606	Locke	AR	047	Franklin	1979	N
422257	Locust Bayou	AR	013	Calhoun	1947	O
424210	Lone Elm	AR	033	Crawford	1950	N
424210	Lone Elm	AR	047	Franklin	1950	N
	STOR(64)					
429511	Loutre Creek	AR	139	Union	1949	O
430720	Low Gap	AR	071	Johnson	1951	N
433240	Ludwig	AR	071	Johnson	1959	N
434991	Lutherville	AR	071	Johnson	1978	N
438543	*Macedonia*	AR	027	Columbia		
	Alias for: (**197882**) **Dorcheat-Macedonia** [COMB]					
440496	*Magazine*	AR	083	Logan		
	Alias for: (**139944**) **Chismville** [COMB]					
440775	Magnolia	AR	027	Columbia	1938	OA
443515	Mandeville	AR	091	Miller	1974	OA
444464	Mansfield	AR	083	Logan	1901	N
444464	Mansfield	AR	127	Scott	1901	N
444464	Mansfield	AR	131	Sebastian	1901	N
449176	Mars Hill	AR	073	Lafayette	1947	OA
450230	Martinville	AR	045	Faulkner	1980	N
451067	Marysville	AR	139	Union	1970	O
451656	Massard	AR	033	Crawford	1951	N
451656	Massard	AR	131	Sebastian	1951	N
451687	*Massard Deep*	AR	033	Crawford		
	Alias for: (**451656**) **Massard** [ALTER]					
451687	*Massard Deep*	AR	131	Sebastian		
	Alias for: (**451656**) **Massard** [ALTER]					
451718	Massard Prairie	AR	131	Sebastian	1904	N
455934	Mayton	AR	091	Miller	1967	O
459197	McDonald	AR	103	Ouachita	1929	O
461057	McKamie NE	AR	073	Lafayette	1982	O
461088	McKamie Patton	AR	073	Lafayette	1940	OA
461119	McKamie South	AR	073	Lafayette	1958	ONA
461522	McKinney Bayou	AR	091	Miller	1955	OA
014364	McLendon Branch	AR	027	Columbia	1991	OA
462684	McNatt	AR	099	Nevada	1976	O
462762	McNeil East	AR	027	Columbia	1946	O
465436	Medlock	AR	027	Columbia	1965	O
468598	Meriwether Lake	AR	073	Lafayette	1957	OA
002180	Meriwether Lake South	AR	073	Lafayette	1981	O
472745	Midway	AR	073	Lafayette	1942	OA
472776	Midway East	AR	073	Lafayette	1958	O
473055	Midway West	AR	073	Lafayette	1953	OA
011803	Mikes Creek	AR	071	Johnson	1985	N
474357	Mill Creek	AR	139	Union	1962	OA
476806	Mineral Springs	AR	143	Washington	1986	N
480318	Moccasin Bayou	AR	091	Miller	1961	OA
480945	Mohawk	AR	027	Columbia	1973	OA
002184	Mohawk SW	AR	027	Columbia	1981	OA
484999	Moreland	AR	115	Pope	1954	N
485650	Moro Bay	AR	013	Calhoun	1969	O
490921	Mt Holly	AR	139	Union	1929	OA
002191	Mt Holly East	AR	139	Union	1981	OA
490952	Mt Holly North	AR	139	Union	1953	OA
009109	Mt Holly West	AR	027	Columbia	1984	O
491014	Mt Nebo	AR	149	Yell	1959	N
491107	Mt Pleasant	AR	073	Lafayette	1969	O
491324	Mt Vernon	AR	027	Columbia	1976	ONA
491665	Mt Zion	AR	139	Union	1970	OA
491696	Mt Zion East	AR	139	Union	1982	OA
492037	Mud Lake	AR	013	Calhoun	1959	O
002195	Nations Creek	AR	027	Columbia	1977	O
002196	Natural Dam	AR	033	Crawford	1977	N
504184	New Hope	AR	115	Pope	1961	N
504339	New London	AR	139	Union	1942	OA
504370	New London North	AR	139	Union	1950	O
506137	Newell	AR	139	Union	1977	O
507556	Nichols	AR	099	Nevada	1966	O
507602	*Nichols Hill*	AR	099	Nevada		
	Alias for: (**507556**) **Nichols** [ALTER]					
507897	Nick Springs	AR	139	Union	1940	OA
507928	Nick Springs East	AR	139	Union	1956	OA
507959	Nick Springs West	AR	139	Union	1950	OA
511863	Norman Lake	AR	073	Lafayette	1974	O
512277	Norphlet	AR	139	Union	1956	O
516721	Oak Grove	AR	115	Pope	1975	N
517651	*Oakland North*	AR	139	Union		
	Alias for: (**030808**) **Aurelle** [COMB]					
518767	Obrien	AR	139	Union	1972	O
520379	Ogemaw	AR	103	Ouachita	1967	O
522890	Old Hickory	AR	029	Conway	1958	N
523324	Old Union	AR	139	Union	1961	O
523727	Olin Forest	AR	139	Union	1956	OA
523758	Olin Forest North	AR	139	Union	1966	OA

Field Code	Field Name/ Alias/Remaks	State/ Sub	Co Code	County	Disc Year	Field Type
532880	Ozark	AR	047	Franklin	1929	N
532911	*Ozark Deep*	AR	047	Franklin		
	Alias for: (**532880**) **Ozark** [ALTER]					
532942	*Ozark Shallow*	AR	047	Franklin		
	Alias for: (**532880**) **Ozark** [ALTER]					
533283	Ozone	AR	071	Johnson	1952	N
534594	Pace City	AR	103	Ouachita	1946	OA
534625	Pace City East	AR	103	Ouachita	1952	O
536888	Palm	AR	073	Lafayette	1963	OA
009110	Palm West	AR	073	Lafayette	1984	O
539182	Paradise	AR	047	Franklin	1961	N
539833	Paris	AR	083	Logan	1958	N
542220	Patmos	AR	057	Hempstead	1966	O
004480	Patmos North	AR	057	Hempstead	1982	O
542933	*Patton*	AR	073	Lafayette		
	Alias for: (**461088**) **McKamie Patton** [COMB]					
543790	Paup Spur	AR	091	Miller	1957	OA
004483	Pearson	AR	023	Cleburne	1981	N
551978	Peter Pender	AR	047	Franklin	1959	N
555675	Pigeon Hill	AR	011	Bradley	1955	O
555675	Pigeon Hill	AR	139	Union	1955	O
011546	Pill Branch	AR	091	Miller	1987	O
557101	Pine Ridge	AR	083	Logan	1986	N
557256	Pine Tree	AR	027	Columbia	1949	OA
558279	Pisgah	AR	027	Columbia	1977	OA
559318	Plainfield	AR	027	Columbia	1957	OA
560093	Pleasant Grove (New)	AR	139	Union	1961	O
560124	*Pleasant Grove (Old)*	AR	139	Union		
	Alias for: (**320201**) **Hibank** [COMB]					
560217	Pleasant Hill	AR	091	Miller	1974	OA
560651	Pleasant Valley	AR	073	Lafayette	1980	O
560806	Pleasant Valley South	AR	073	Lafayette	1990	O
563054	Poison Springs	AR	103	Ouachita	1963	O
567735	Possumtrot	AR	047	Franklin	1966	N
571130	Prairie View	AR	083	Logan	1954	N
010159	Promised Land Church	AR	091	Miller	1985	O
573889	*Prudhoe Bay*	AR	073	Lafayette		
	Alias for: (**014275**) **Prudhoe Bay South** [ALTER]					
014275	Prudhoe Bay South	AR	073	Lafayette	1988	O
580414	Quitman	AR	023	Cleburne	1959	N
583709	Rainbow South	AR	139	Union	1956	O
585166	Ramsey Creek	AR	139	Union	1950	O
587970	Rawls Creek	AR	073	Lafayette	1976	OA
591855	Red Rock	AR	027	Columbia	1975	OA
010162	Rhea	AR	143	Washington	1985	N
013923	Rich Hollow	AR	143	Washington	1989	N
599807	Richland Creek	AR	139	Union	1971	O
601454	Riley Branch	AR	027	Columbia	1977	O
603403	Ritchie	AR	139	Union	1963	OA
603744	River Bend	AR	139	Union	1959	O
607659	Rock Creek	AR	047	Franklin	1959	N
607659	Rock Creek	AR	071	Johnson	1959	N
609488	Rocky Mound	AR	091	Miller	1962	O
002229	Rocky Mound South	AR	091	Miller	1981	ONA
609860	Rodessa	AR	091	Miller	1937	ONA
610015	*Rodessa North*	AR	091	Miller		
	Alias for: (**372836**) **Kelly Bayou** [COMB]					
610077	Rodessa West	AR	091	Miller	1959	O
000110	Rondo	AR	091	Miller	1980	OA
614231	Ross	AR	071	Johnson	1959	N
614231	Ross	AR	115	Pope	1959	N
618053	Rudy	AR	033	Crawford	1949	N
625123	Salem Church	AR	027	Columbia	1944	ONA
625123	Salem Church	AR	139	Union	1944	ONA
014166	Salem Grace Church	AR	073	Lafayette	1990	OA
631323	Sandy Bend	AR	139	Union	1945	O
631354	Sandy Bend North	AR	139	Union	1947	O
631385	Sandy Creek	AR	139	Union	1981	O
635384	Sauls Chapel	AR	139	Union	1964	OA
639205	*Schuler*	AR	139	Union		
	Alias for: (**654543**) **Shuler** [RENAM]					
639236	*Schuler East*	AR	139	Union		
	Alias for: (**002261**) **Shuler East** [RENAM]					
640476	Scottsville	AR	115	Pope	1960	N
640662	Scranton	AR	071	Johnson	1960	N
640662	Scranton	AR	083	Logan	1960	N
642189	Section 10	AR	033	Crawford	1920	N
643894	Seminary Church	AR	103	Ouachita	1971	O
650575	Shepherd	AR	139	Union	1955	O
650730	*Sheppard*	AR	139	Union		
	Alias for: (**650575**) **Shepherd** [RENAM]					
651753	Shibley	AR	033	Crawford	1926	N
651790	Shibley SE	AR	033	Crawford	1927	N
652156	Shiloh	AR	073	Lafayette	1964	OA
653520	Shongaloo North	AR	027	Columbia	1951	OA
653737	Short	AR	139	Union	1969	O
654543	Shuler	AR	139	Union	1937	OA
002261	Shuler East	AR	139	Union	1941	OA
655659	Silex	AR	071	Johnson	1942	N
655659	Silex	AR	115	Pope	1942	N
014058	Skylight Mountain	AR	143	Washington	1990	N
660565	Slaytonville	AR	131	Sebastian	1971	N
661898	Smackover	AR	103	Ouachita	1922	OA
661898	Smackover	AR	139	Union	1922	OA
662983	Smithville	AR	139	Union	1966	O
664006	Snow Hill	AR	103	Ouachita	1936	OA
667416	Spadra	AR	071	Johnson	1954	N
667416	Spadra	AR	083	Logan	1954	N
669741	Spirit Lake	AR	073	Lafayette	1946	ONA
669741	Spirit Lake	AR	091	Miller	1946	ONA
009124	Spirit Lake North	AR	073	Lafayette	1984	OA
670516	Spottsville	AR	027	Columbia	1949	OA
670826	Spring Branch	AR	139	Union	1981	OA
671725	Springhill	AR	027	Columbia	1952	OA
011593	St Jonah Church	AR	073	Lafayette	1986	OA
674283	St Mary	AR	073	Lafayette	1978	OA
009125	St Mary West	AR	073	Lafayette	1984	OA
002966	St Matthews	AR	027	Columbia	1978	O
674934	St Vincent	AR	029	Conway	1976	N
675926	Stamps	AR	073	Lafayette	1952	ONA
675957	Stamps East	AR	073	Lafayette	1954	O
675988	*Stamps NE*	AR	073	Lafayette		
	Alias for: (**675926**) **Stamps** [COMB]					
676019	*Stamps North*	AR	073	Lafayette		
	Alias for: (**676050**) **Stamps NW** [COMB]					
676050	Stamps NW	AR	073	Lafayette	1956	O
676112	Stamps West	AR	073	Lafayette	1956	O
677538	*State Line*	AR	139	Union		
	Alias for: (**677662**) **Stateline** [ALTER]					
677662	Stateline	AR	139	Union	1990	OA
679615	Stephens	AR	027	Columbia	1922	OA
679615	Stephens	AR	099	Nevada	1920	OA
679615	Stephens	AR	103	Ouachita	1920	OA
679677	Stephens North	AR	099	Nevada	1945	O
679708	Stephens North Extension	AR	103	Ouachita	1950	O
683180	Stow Lake	AR	139	Union	1969	O
685009	Strong	AR	139	Union	1944	OA
685040	Strong North	AR	139	Union	1959	ON
686683	Sugar Grove	AR	083	Logan	1966	N
006720	Sulphur River	AR	091	Miller	1993	OA
690093	Sunset	AR	143	Washington	1988	N
690372	Sunview(New)	AR	073	Lafayette	1965	O
690403	*Sunview(Old)*	AR	073	Lafayette		
	Alias for: (**675957**) **Stamps East** [COMB]					
698085	Tates Island	AR	115	Pope	1929	N
703030	Texarkana	AR	091	Miller	1942	ONA
002473	Texarkana East	AR	091	Miller	1981	O
002478	Three Creeks	AR	139	Union	1979	OA
010219	Three Creeks East	AR	139	Union	1985	O
711735	Tom Creek	AR	139	Union	1964	O
718881	Troy	AR	099	Nevada	1936	OA
718912	Troy East	AR	103	Ouachita	1956	O
719005	Troy North	AR	099	Nevada	1956	OA
719253	*Trull*	AR	139	Union		
	Alias for: (**654543**) **Shuler** [COMB]					
719819	Tubal	AR	027	Columbia	1950	ONA
719819	Tubal	AR	139	Union	1950	ONA
720067	Tucks Chapel	AR	071	Johnson	1967	N
721307	Turkey Creek	AR	139	Union	1976	OA
727797	Union City	AR	071	Johnson	1958	N
727797	Union City	AR	083	Logan	1958	N
729890	Urbana	AR	139	Union	1927	OA
729952	Urbana West	AR	139	Union	1950	O
730138	Ursula	AR	047	Franklin	1963	N
730138	Ursula	AR	131	Sebastian	1963	N
737032	Vesta (New)	AR	047	Franklin	1961	N
737030	Vesta (Old)	AR	047	Franklin	1932	N
738883	Village	AR	027	Columbia	1938	OA
002304	Waldo	AR	027	Columbia	1990	O
745807	Walker Creek	AR	027	Columbia	1968	OA
745807	Walker Creek	AR	073	Lafayette	1968	OA
746892	Walnut Hill	AR	073	Lafayette	1957	OA
749170	Ware Creek	AR	027	Columbia	1980	OA
749496	Warnock Springs	AR	027	Columbia	1948	OA
750922	Watalula	AR	047	Franklin	1953	N
	STOR(56)					
752689	Waveland	AR	149	Yell	1966	N
753984	Webb City	AR	047	Franklin	1964	N
008663	Wedington	AR	143	Washington	1983	N
756464	Welcome	AR	027	Columbia	1969	OA
759192	Wesgum	AR	103	Ouachita	1953	OA
759440	Wesson	AR	027	Columbia	1945	OA
759440	Wesson	AR	103	Ouachita	1945	OA
759471	Wesson North	AR	103	Ouachita	1952	O
759688	West Fork	AR	143	Washington	1953	N
764509	White Oak	AR	047	Franklin	1943	N
	STOR(58)					
009655	White Rock Mountain	AR	047	Franklin	1984	N
766939	Wickham Creek	AR	139	Union	1974	OA
014072	Wickham Creek West	AR	139	Union	1990	O
768725	Wildwood	AR	139	Union	1986	O
769252	Wilks	AR	139	Union	1944	OA
769748	Williams	AR	033	Crawford	1918	N
769810	*Williams Deep*	AR	033	Crawford		
	Alias for: (**769748**) **Williams** [ALTER]					
769996	*Williams Shallow*	AR	033	Crawford		
	Alias for: (**769748**) **Williams** [ALTER]					
770430	Willisville	AR	099	Nevada	1951	O
770461	Willisville SW	AR	099	Nevada	1956	O
770492	Willisville West	AR	099	Nevada	1955	O
771763	Wilmington	AR	139	Union	1958	O
009657	Wilmington South	AR	139	Union	1984	O
772538	Winchester	AR	139	Union	1956	OA
773840	Winslow	AR	143	Washington	1987	N
775049	Witcherville	AR	131	Sebastian	1970	N
777755	Woodley	AR	139	Union	1922	O
777817	Woodley West	AR	139	Union	1951	O
780942	Wyatt	AR	139	Union	1978	O
781128	Wyman	AR	143	Washington	1985	N
787893	Young	AR	099	Nevada	1958	O
	California					
004845	Afton	CA10	021	Glenn	1944	N
004860	Afton South	CA10	021	Glenn	1975	N
009185	Alegria	CA50	083	Santa Barbara	1962	OA
009216	Alegria Offshore	CA05	990	Offshore-State	1962	OA
010456	Aliso Canyon	CA50	037	Los Angeles	1938	OA
	STOR					
012843	Alondra	CA90	037	Los Angeles	1946	OA
016687	Anaheim	CA90	059	Orange	1951	OA
018392	Angel Slough	CA10	021	Glenn	1960	N
019973	Ant Hill	CA10	029	Kern	1944	ONA
020159	Antelope Hills	CA10	029	Kern	1942	ONA
020190	Antelope Hills North	CA10	029	Kern	1950	OA
020314	Antelope Plains	CA10	029	Kern	1949	N
023089	Arbuckle	CA10	011	Colusa	1957	N
026685	Arroyo Grande	CA50	079	San Luis Obispo	1906	OA
026964	Artois	CA10	021	Glenn	1959	N
028638	Asphalto	CA10	029	Kern	1923	ONA
037614	Bandini	CA90	037	Los Angeles	1953	OA
039071	Bardsdale	CA50	111	Ventura	1894	OA
039195	Barham Ranch	CA50	083	Santa Barbara	1943	OA

Field Code	Field Name/ Alias/Remarks	State/ Sub	Co Code	County	Disc Year	Field Type
051867	*Beehive Bend*	CA10	021	Glenn		
	Alias for: (**771391**) **Willows-Beehive Bend** [COMB]					
051898	*Beehive Bend North*	CA10	021	Glenn		
	Alias for: (**771391**) **Willows-Beehive Bend** [COMB]					
051991	Beer Nose	CA10	029	Kern	1968	OA
052952	Belgian Anticline	CA10	029	Kern	1933	ONA
053975	Bellevue	CA10	029	Kern	1944	OA
054099	Bellevue West	CA10	029	Kern	1957	OA
054719	Belmont Offshore	CA05	990	Offshore-State	1948	OA
054874	Belridge North	CA10	029	Kern	1912	OA
054905	Belridge South	CA10	029	Kern	1911	OA
059865	Beverly Hills	CA90	037	Los Angeles	1900	OA
062741	Big Mountain	CA50	111	Ventura	1966	OA
067174	Bitterwater	CA10	069	San Benito	1952	O
014678	Bixler	CA10	013	Contra Costa	1992	N
067934	*Black Butte*	CA10	021	Glenn		
	Alias for: (**442705**) **Malton-Black Butte** [COMB]					
004815	Black Butte Dam	CA10	103	Tehama	1979	N
069856	Blackwells Corner	CA10	029	Kern	1941	OA
083295	Bounde Creek	CA10	011	Colusa	1956	N
083295	Bounde Creek	CA10	021	Glenn	1956	N
083388	Bouquet Canyon	CA50	037	Los Angeles	1958	O
084101	Bowerbank	CA10	029	Kern	1942	N
085930	Boyle Heights	CA90	037	Los Angeles	1955	OA
089945	Brea-Olinda	CA90	037	Los Angeles	1897	OA
089945	Brea-Olinda	CA90	059	Orange	1897	OA
091123	Brentwood	CA10	013	Contra Costa	1962	ONA
004816	Brentwood East	CA10	013	Contra Costa	1978	N
100005	Buckeye	CA10	011	Colusa	1960	N
004817	Buena Park East	CA90	059	Orange	1942	OA
004818	Buena Park West	CA90	059	Orange	1944	OA
101059	Buena Vista	CA10	029	Kern	1909	ONA
103322	Bunker	CA10	095	Solano	1960	ONA
106267	Burrel	CA10	019	Fresno	1943	OA
106298	Burrel SE	CA10	019	Fresno	1955	OA
107662	Butte Sink	CA10	011	Colusa	1962	N
107662	Butte Sink	CA10	101	Sutter	1962	N
107693	Butte Slough	CA10	011	Colusa	1955	N
107693	Butte Slough	CA10	101	Sutter	1955	N
107724	Butte West	CA10	101	Sutter	1961	N
108096	Buttonwillow	CA10	029	Kern	1927	N
111291	Cache Creek	CA10	113	Yolo	1977	N
111477	Cache Slough	CA10	095	Solano	1945	N
004830	Cal Canal	CA10	029	Kern	1977	ONA
112841	*Calder*	CA10	029	Kern		
	Alias for: (**004831**) **Calders Corner** [ALTER]					
004831	Calders Corner	CA10	029	Kern	1949	OA
113306	Caliente Offshore	CA05	990	Offshore-State	1962	N
114546	Camden	CA10	019	Fresno	1951	OA
116251	Canada Larga	CA50	111	Ventura	1955	OA
116530	Canal	CA10	029	Kern	1937	ONA
117274	Canfield Ranch	CA10	029	Kern	1938	OA
117739	Canoga Park	CA90	037	Los Angeles	1952	OA
117863	Canton Creek	CA50	037	Los Angeles	1957	O
004836	Cantua Creek	CA10	019	Fresno	1940	OA
004837	Cantua Nueva	CA10	019	Fresno	1980	O
118700	Capitan	CA50	083	Santa Barbara	1929	OA
004838	Capitan Offshore	CA05	990	Offshore-State	1929	OA
118824	Capitola Park	CA10	029	Kern	1960	OA
119785	Careaga Canyon	CA50	083	Santa Barbara	1952	OA
120916	Carneros Creek	CA10	029	Kern	1976	OA
121397	Carpinteria Offshore	CA05	990	Offshore-State	1966	OA
123629	Cascade	CA50	037	Los Angeles	1954	OA
124125	Casmalia	CA50	083	Santa Barbara	1904	OA
124435	Castaic Hills	CA50	037	Los Angeles	1951	OA
124466	Castaic Junction	CA50	037	Los Angeles	1950	OA
125272	Cat Canyon	CA50	083	Santa Barbara	1909	OA
126280	Catlett	CA10	101	Sutter	1977	N
130954	Chaffee Canyon	CA50	111	Ventura	1957	ON
004846	Charlie Canyon	CA50	037	Los Angeles	1958	OA
135460	Cheney Ranch	CA10	019	Fresno	1940	ON
137092	Cheviot Hills	CA90	037	Los Angeles	1958	OA
137867	*Chickahominy*	CA10	113	Yolo		
	Alias for: (**559938**) **Pleasant Creek** [COMB]					
138177	Chico	CA10	007	Butte	1944	N
138239	Chico-Martinez	CA10	029	Kern	1927	O
139727	Chino-Soquel	CA90	071	San Bernardino	1950	OA
141091	Chowchilla	CA10	039	Madera	1934	N
141091	Chowchilla	CA10	047	Merced	1934	N
142600	Cienaga Canyon	CA10	029	Kern	1926	OA
145850	Clarksburg	CA10	113	Yolo	1963	N
150082	Coal Oil Point Offshore	CA05	990	Offshore-State	1948	OA
150144	Coalinga	CA10	019	Fresno	1887	OA
150175	Coalinga East Extension	CA10	019	Fresno	1938	OA
152965	Coles Levee North	CA10	029	Kern	1938	ONA
153027	Coles Levee South	CA10	029	Kern	1938	ONA
153399	College City	CA10	011	Colusa	1961	N
004852	Collegeville East	CA10	077	San Joaquin	1978	N
155817	Comanche Point	CA10	029	Kern	1947	O
156499	Compton Landing	CA10	011	Colusa	1955	N
156506	Compton Landing South	CA10	011	Colusa	1976	N
156654	Conception Offshore	CA05	990	Offshore-State	1961	OA
156902	Concord	CA10	013	Contra Costa	1962	N
157522	Conejo	CA50	111	Ventura	1892	OA
158752	Conway Ranch	CA10	113	Yolo	1972	N
162141	Corning	CA10	103	Tehama	1944	N
162172	Corning South	CA10	103	Tehama	1957	N
009578	Cotati	CA10	097	Sonoma	1983	N
167473	Coyote East	CA90	059	Orange	1917	OA
167535	Coyote West	CA90	037	Los Angeles	1909	OA
167535	Coyote West	CA90	059	Orange	1909	OA
170837	Cristianitos Creek	CA90	059	Orange	1959	OA
172170	Crossroads	CA10	113	Yolo	1976	N
173860	Cuarta Offshore	CA05	990	Offshore-State	1959	ONA
175968	Cuyama Central	CA50	083	Santa Barbara	1951	OA
175999	Cuyama South	CA50	083	Santa Barbara	1949	ONA
176271	Cymric	CA10	029	Kern	1916	ONA
182511	Davis SE	CA10	095	Solano	1965	N
182511	Davis SE	CA10	113	Yolo	1965	N
185542	Deer Creek	CA10	107	Tulare	1953	O
185573	Deer Creek North	CA10	107	Tulare	1961	O
186844	Del Valle	CA50	037	Los Angeles	1940	ONA
186844	Del Valle	CA50	111	Ventura	1940	ONA
188890	Denverton	CA10	095	Solano	1948	N
188921	Denverton Creek	CA10	095	Solano	1966	N
189820	Devils Den	CA10	029	Kern	1910	OA
193998	Dixon	CA10	095	Solano	1963	N
194044	Dixon East	CA10	095	Solano	1979	N
196580	Dominguez	CA90	037	Los Angeles	1923	OA
203799	Dry Slough	CA10	113	Yolo	1978	N
204641	Dudley Ridge	CA10	031	Kings	1956	N
205024	Dufour	CA10	113	Yolo	1974	N
206935	Dunnigan Hills	CA10	113	Yolo	1946	N
207493	Durham	CA10	007	Butte	1946	N
208361	Dutch Slough	CA10	013	Contra Costa	1963	N
209059	Dyer Creek	CA10	029	Kern	1941	O
004887	Eagle Rest	CA10	029	Kern	1981	OA
004888	East Island	CA10	077	San Joaquin	1981	N
214090	Edison	CA10	029	Kern	1934	OA
004889	Edison NE	CA10	029	Kern	1935	OA
214865	Edna	CA50	079	San Luis Obispo	1906	OA
217462	El Rio	CA50	111	Ventura	1958	OA
217493	El Segundo	CA90	037	Los Angeles	1935	ONA
014926	Eldorado Bend	CA10	113	Yolo	1990	N
218919	Elizabeth Canyon	CA50	037	Los Angeles	1952	OA
219322	Elk Hills	CA10	029	Kern	1919	ONA
223135	Elwood	CA50	083	Santa Barbara	1928	OA
223135	Elwood	CA05	990	Offshore-State	1935	OA
223166	Elwood South Offshore	CA05	990	Offshore-State	1966	OA
225460	English Colony	CA10	029	Kern	1963	OA
228258	Esperanza	CA90	059	Orange	1956	OA
229994	*Eureka*	CA10	023	Humboldt		
	Alias for: (**712634**) **Tompkins Hill** [RENAM]					
230025	Eureka Canyon	CA50	111	Ventura	1882	OA
233754	Fairfield Knolls	CA10	113	Yolo	1937	N
240994	Fillmore	CA50	111	Ventura	1954	OA
243164	Five Points	CA10	019	Fresno	1966	OA
246171	Florin	CA10	067	Sacramento	1977	N
252465	Four Deer	CA50	083	Santa Barbara	1947	OA
257162	Freeport	CA10	067	Sacramento	1952	N
257007	Fremont Landing	CA10	101	Sutter	1976	N
257007	Fremont Landing	CA10	113	Yolo	1976	N
257689	French Camp	CA10	077	San Joaquin	1967	N
259146	Fruitvale	CA10	029	Kern	1928	OA
262674	Gaffey	CA90	037	Los Angeles	1955	OA
263759	Galt	CA10	077	San Joaquin	1943	N
266549	Garrison City Gas	CA10	029	Kern	1959	N
267944	Gaviota	CA50	083	Santa Barbara	1960	N
267975	Gaviota Offshore	CA05	990	Offshore-State	1960	N
272572	Gill Ranch	CA10	019	Fresno	1943	ONA
272572	Gill Ranch	CA10	039	Madera	1943	N
275564	Glen Annie	CA50	083	Santa Barbara	1958	N
279238	Goleta	CA50	083	Santa Barbara	1927	OA
279579	Gonyer Anticline	CA10	029	Kern	1956	OA
280881	Goosloo	CA10	029	Kern	1952	OA
284448	Grand Island	CA10	067	Sacramento	1960	N
285806	Grapevine Tejon	CA10	029	Kern	1970	OA
004920	Grays Bend	CA10	101	Sutter	1980	N
004920	Grays Bend	CA10	113	Yolo	1980	N
287810	Greeley	CA10	029	Kern	1936	OA
289329	Greens Lake	CA10	113	Yolo	1969	N
289918	Greenwood	CA10	021	Glenn	1977	N
290166	Greenwood South	CA10	021	Glenn	1977	N
291592	Grimes	CA10	011	Colusa	1960	N
291592	Grimes	CA10	101	Sutter	1960	N
291623	Grimes West	CA10	011	Colusa	1960	N
293530	Guadalupe	CA50	079	San Luis Obispo	1948	OA
293530	Guadalupe	CA50	083	Santa Barbara	1948	OA
294119	Guijarral Hills	CA10	019	Fresno	1948	OA
299631	Half Moon Bay	CA10	081	San Mateo	1886	OA
302948	Hanford	CA10	031	Kings	1950	OA
004936	Harlan Ranch	CA10	113	Yolo	1980	N
009611	Harris Canyon NW	CA50	083	Santa Barbara	1983	O
308512	Harte	CA10	077	San Joaquin	1975	N
308962	Harvester	CA10	031	Kings	1950	N
309427	Hasley Canyon	CA50	037	Los Angeles	1945	OA
315248	Helm	CA10	019	Fresno	1941	ONA
328355	Hollister	CA10	069	San Benito	1950	ONA
329285	Holser	CA50	111	Ventura	1942	OA
003624	Honker	CA10	095	Solano	1944	N
330742	*Honker Bay*	CA10	095	Solano		
	Alias for: (**003624**) **Honker** [ALTER]					
330773	Honor Rancho STOR	CA50	037	Los Angeles	1950	OA
332013	Hopper Canyon	CA50	111	Ventura	1887	OA
333129	Horse Meadows	CA90	037	Los Angeles	1952	OA
333935	Hospital Nose	CA10	001	Alameda	1952	N
335283	Howard Townsite	CA90	037	Los Angeles	1947	ONA
004944	Howells Point	CA10	113	Yolo	1980	N
336168	Huasna	CA50	079	San Luis Obispo	1928	O
340136	Huntington Beach	CA90	059	Orange	1920	OA
340136	Huntington Beach	CA05	990	Offshore-State	1964	OA
341865	Hyperion	CA90	037	Los Angeles	1944	OA
346347	Inglewood	CA90	037	Los Angeles	1924	OA
352231	Jacalitos	CA10	019	Fresno	1913	OA
355331	Jasmin	CA10	029	Kern	1946	OA
355362	Jasmin West	CA10	029	Kern	1959	O
358207	Jerry Slough	CA10	029	Kern	1956	OA
358517	Jesus Maria	CA50	083	Santa Barbara	1952	OA
369395	Karnak	CA10	101	Sutter	1976	N
376339	Kern Bluff	CA10	029	Kern	1944	OA
376370	Kern Front	CA10	029	Kern	1925	OA
376401	Kern River	CA10	029	Kern	1899	ONA
376494	Kernsumner	CA10	029	Kern	1961	OA
376769	Kettleman City	CA10	031	Kings	1971	OA
376773	Kettleman Dome Middle	CA10	031	Kings	1931	OA
376804	Kettleman Dome North	CA10	019	Fresno	1928	OA
376804	Kettleman Dome North	CA10	031	Kings	1928	OA
376771	*Kettleman Hills*	CA10	031	Kings		
	Alias for: (**376804**) **Kettleman Dome North** [SPLIT]					
379370	King City	CA50	053	Monterey	1959	OA
011460	King Island	CA10	077	San Joaquin	1985	N
381385	Kirby Hill STOR	CA10	095	Solano	1945	N

Field Code	Field Name/ Alias/Remaks	State/ Sub	Co Code	County	Disc Year	Field Type
381416	Kirby Hill North	CA10	095	Solano	1953	N
381509	Kirk	CA10	011	Colusa	1960	N
381509	Kirk	CA10	101	Sutter	1960	N
381757	Kirkwood	CA10	103	Tehama	1958	N
013143	Knights Landing	CA10	101	Sutter	1988	N
013143	Knights Landing	CA10	113	Yolo	1988	N
004945	Knightsen	CA10	013	Contra Costa	1980	N
386757	Kraemer	CA90	059	Orange	1918	OA
004947	Kraemer NE	CA90	059	Orange	1953	OA
004946	Kraemer West	CA90	059	Orange	1956	OA
387718	Kreyenhagen	CA10	019	Fresno	1949	O
391270	La Goleta	CA50	083	Santa Barbara	1932	N
	STOR(41)					
391456	La Honda	CA10	081	San Mateo	1956	OA
391735	La Mirada	CA90	037	Los Angeles	1945	OA
398741	Lakeside	CA10	029	Kern	1959	OA
398772	Lakeside South	CA10	029	Kern	1960	OA
009816	Landslide	CA10	029	Kern	1985	OA
004949	Lapworth	CA90	037	Los Angeles	1935	OA
402399	Larkin West	CA10	021	Glenn	1955	N
402957	Las Cienegas	CA90	037	Los Angeles	1960	OA
403019	Las Llajas	CA50	037	Los Angeles	1945	OA
403186	Las Posas	CA50	111	Ventura	1967	OA
403236	Las Varas Canyon	CA50	083	Santa Barbara	1958	ONA
403453	Lathrop	CA10	077	San Joaquin	1961	N
403484	Lathrop SE	CA10	077	San Joaquin	1967	N
405189	Lawndale	CA90	037	Los Angeles	1928	OA
408375	Leffingwell	CA90	037	Los Angeles	1946	OA
413173	Liberty Cut	CA10	095	Solano	1953	N
413328	Liberty Island	CA10	095	Solano	1960	N
415777	Lindsey Slough	CA10	095	Solano	1962	N
011487	Little Butte Creek	CA10	021	Glenn	1982	N
420427	Livermore	CA10	001	Alameda	1967	O
421063	Llano Seco	CA10	007	Butte	1954	N
421063	Llano Seco	CA10	021	Glenn	1954	N
422629	Lodi	CA10	077	San Joaquin	1943	N
422632	Lodi Airport	CA10	077	San Joaquin	1976	N
010520	Lodi SE	CA10	077	San Joaquin	1982	N
423838	Lompoc	CA50	083	Santa Barbara	1903	OA
424799	Lone Star	CA10	011	Colusa	1986	N
004951	Lone Tree Creek	CA10	077	San Joaquin	1977	N
425295	Long Beach	CA90	037	Los Angeles	1921	ONA
425301	Long Beach Airport	CA90	037	Los Angeles	1970	ONA
425388	Long Canyon	CA50	111	Ventura	1956	OA
427062	Lopez Canyon	CA50	079	San Luis Obispo	1963	O
427611	Los Alamos	CA50	083	Santa Barbara	1972	OA
427651	Los Angeles City	CA90	037	Los Angeles	1892	OA
427682	Los Angeles Downtown	CA90	037	Los Angeles	1964	ONA
427713	Los Angeles East	CA90	037	Los Angeles	1946	OA
427837	Los Lobos	CA10	029	Kern	1952	ONA
427868	Los Medanos	CA10	013	Contra Costa	1958	N
	STOR(75)					
004952	Los Padres	CA10	029	Kern	1980	OA
428333	Lost Hills	CA10	029	Kern	1910	OA
	STOR					
004953	Lost Hills NW	CA10	029	Kern	1953	OA
435806	Lynch Canyon	CA50	053	Monterey	1962	OA
436302	Lyon Canyon	CA50	037	Los Angeles	1969	OA
439969	Madison	CA10	113	Yolo	1937	N
441271	Mahala	CA90	065	Riverside	1920	OA
441271	Mahala	CA90	071	San Bernardino	1920	OA
441581	Maine Prairie	CA10	095	Solano	1945	N
442697	*Malton*	CA10	021	Glenn		
	Alias for: (**442705**) **Malton-Black Butte** [COMB]					
442697	*Malton*	CA10	103	Tehama		
	Alias for: (**442705**) **Malton-Black Butte** [COMB]					
442705	Malton-Black Butte	CA10	021	Glenn	1964	N
442705	Malton-Black Butte	CA10	103	Tehama	1964	N
451098	*Marysville Buttes*	CA10	101	Sutter		
	Alias for: (**691240**) **Sutter Buttes** [ALTER]					
457678	McClung	CA10	029	Kern	1943	OA
458236	McCool Ranch	CA50	053	Monterey	1964	O
459228	McDonald Anticline	CA10	029	Kern	1945	OA
459290	McDonald Island	CA10	077	San Joaquin	1936	N
	STOR(59)					
461646	McKittrick	CA10	029	Kern	1887	ONA
462421	McMullen Ranch	CA10	077	San Joaquin	1960	N
468257	*Meridian*	CA10	011	Colusa		
	Alias for: (**693302**) **Sycamore** [COMB]					
013712	Merrill Avenue	CA10	019	Fresno	1989	N
469057	Merritt Gas	CA10	113	Yolo	1974	N
469063	Merritt Island	CA10	067	Sacramento	1966	N
469063	Merritt Island	CA10	113	Yolo	1966	N
469559	Mesa	CA50	083	Santa Barbara	1929	OA
473024	Midway-Sunset	CA10	029	Kern	1901	OA
473024	Midway-Sunset	CA50	079	San Luis Obispo	1901	OA
474450	Millar	CA10	095	Solano	1944	N
474450	Millar	CA10	113	Yolo	1946	N
478449	Mission	CA50	037	Los Angeles	1953	OA
480690	Moffat Ranch	CA10	039	Madera	1943	N
481155	Molino Offshore	CA05	990	Offshore-State	1962	N
482085	Monroe Swell	CA50	053	Monterey	1949	OA
482426	Montalvo West	CA50	111	Ventura	1947	ONA
482426	Montalvo West	CA05	990	Offshore-State	1947	ONA
482643	Montebello	CA90	037	Los Angeles	1917	OA
	STOR(56)					
004954	Moody Gulch	CA50	085	Santa Clara	1878	OA
483387	Moon Bend	CA10	011	Colusa	1954	N
483387	Moon Bend	CA10	101	Sutter	1954	N
484162	Moorpark	CA50	111	Ventura	1955	O
484175	Moorpark West	CA50	111	Ventura	1976	OA
484410	Morales Canyon	CA50	079	San Luis Obispo	1950	OA
489184	Mount Poso	CA10	029	Kern	1923	OA
489432	Mountain View	CA10	029	Kern	1933	OA
493618	Mulligan Hill	CA10	013	Contra Costa	1961	N
498704	Naples Offshore	CA05	990	Offshore-State	1960	N
506156	Newgate	CA90	037	Los Angeles	1970	OA
004955	Newhall	CA50	037	Los Angeles	1876	OA
506168	Newhall-Potrero	CA50	037	Los Angeles	1937	OA
506540	Newport	CA90	059	Orange	1925	OA
506695	Newport West	CA90	059	Orange	1923	ONA
506726	Newport West Offshore	CA05	990	Offshore-State	1953	OA
508114	Nicolaus	CA10	101	Sutter	1961	N
516659	Oak Canyon	CA50	037	Los Angeles	1941	OA
516969	Oak Park	CA50	111	Ventura	1969	OA
517682	Oakley	CA10	013	Contra Costa	1962	N
517756	Oakley South	CA10	013	Contra Costa	1972	N
517930	Oakridge	CA50	111	Ventura	1952	OA
517155	Oakview	CA50	111	Ventura	1955	O
518395	Oat Mountain	CA50	037	Los Angeles	1946	OA
520875	Oil Creek	CA10	081	San Mateo	1955	OA
521154	Ojai	CA50	111	Ventura	1885	OA
523789	Olive	CA90	059	Orange	1953	OA
527517	Orcutt	CA50	083	Santa Barbara	1901	OA
527579	Ord Bend	CA10	021	Glenn	1943	N
528168	Orland	CA10	021	Glenn	1975	N
532725	Oxnard	CA50	111	Ventura	1937	OA
523779	Pacoima	CA50	037	Los Angeles	1974	ONA
537446	Paloma	CA10	029	Kern	1934	ONA
541073	Paris Valley	CA50	053	Monterey	1948	O
545615	Peace Valley	CA10	101	Sutter	1977	N
550397	Perkins Lake	CA10	007	Butte	1955	N
551916	Petaluma	CA10	097	Sonoma	1948	ONA
552607	Petrolia	CA10	023	Humboldt	1953	OA
013538	Pierce Road	CA10	101	Sutter	1987	N
557783	Pinole Point	CA10	013	Contra Costa	1969	OA
557938	Pioneer	CA10	029	Kern	1959	OA
558248	Piru	CA50	111	Ventura	1897	OA
004956	Piru Creek	CA50	111	Ventura	1956	OA
559225	Placerita	CA50	037	Los Angeles	1920	OA
559318	*Plainfield*	CA10	113	Yolo		
	Alias for: (**439969**) **Madison** [RENAM]					
559327	*Plainfield Ridge*	CA10	113	Yolo		
	Alias for: (**233754**) **Fairfield Knolls** [RENAM]					
559845	Playa Del Rey	CA90	037	Los Angeles	1929	ONA
	STOR(42)					
559938	Pleasant Creek	CA10	113	Yolo	1948	N
	STOR(60)					
560651	Pleasant Valley	CA10	019	Fresno	1943	OA
561147	Pleito	CA10	029	Kern	1951	OA
013155	*Pleito Creek*	CA10	029	Kern		
	Alias for: (**561147**) **Pleito** [RENAM]					
562744	Point Conception	CA50	083	Santa Barbara	1965	OA
562744	Point Conception	CA05	990	Offshore-State	1965	OA
565906	Poppy Ridge	CA10	067	Sacramento	1962	N
567487	Poso Creek	CA10	029	Kern	1929	OA
568417	Potrero	CA90	037	Los Angeles	1928	OA
568448	Potrero Hills	CA10	095	Solano	1938	N
569859	Prado-Corona	CA90	065	Riverside	1966	ONA
572742	Princeton	CA10	011	Colusa	1953	N
572742	Princeton	CA10	021	Glenn	1953	N
575618	Putah Sink	CA10	113	Yolo	1973	N
576463	Pyramid Hills	CA10	031	Kings	1940	OA
579763	Quinado Canyon	CA50	053	Monterey	1963	OA
583399	Railroad Gap	CA10	029	Kern	1964	OA
584081	Raisin City	CA10	019	Fresno	1941	OA
584980	Ramona	CA50	037	Los Angeles	1943	OA
584980	Ramona	CA50	111	Ventura	1943	OA
004960	Ramona North	CA50	037	Los Angeles	1946	OA
585724	Rancho Capay	CA10	021	Glenn	1959	N
589871	Red Bank Creek	CA10	103	Tehama	1964	N
593994	Refugio Cove	CA50	083	Santa Barbara	1946	ONA
598567	Rice Creek	CA10	103	Tehama	1963	N
004972	Rice Creek East	CA10	103	Tehama	1978	N
599559	Richfield	CA90	059	Orange	1919	OA
601698	Rincon	CA50	111	Ventura	1927	OA
601698	Rincon	CA05	990	Offshore-State	1927	OA
008611	Rincon Creek	CA50	111	Ventura	1982	OA
602504	Rio Bravo	CA10	029	Kern	1937	ONA
602578	Rio Jesus	CA10	113	Yolo	1972	N
602624	Rio Viejo	CA10	029	Kern	1975	OA
602628	Rio Vista	CA10	013	Contra Costa	1936	N
602628	Rio Vista	CA10	067	Sacramento	1936	N
602628	Rio Vista	CA10	095	Solano	1936	N
603775	River Break	CA10	013	Contra Costa	1964	N
603806	River Island	CA10	067	Sacramento	1950	N
603806	River Island	CA10	077	San Joaquin	1950	N
603868	Riverdale	CA10	019	Fresno	1941	OA
605551	Robbins	CA10	101	Sutter	1979	N
605923	Roberts Island	CA10	077	San Joaquin	1942	N
613456	Rosecrans	CA90	037	Los Angeles	1924	ONA
004973	Rosecrans East	CA90	037	Los Angeles	1959	OA
613487	Rosecrans South	CA90	037	Los Angeles	1940	OA
613518	Rosedale	CA10	029	Kern	1951	OA
613611	Rosedale Ranch	CA10	029	Kern	1945	OA
615688	Round Mountain	CA10	029	Kern	1927	OA
616773	Rowland	CA90	037	Los Angeles	1931	OA
620099	Russell Ranch	CA50	079	San Luis Obispo	1948	OA
620099	Russell Ranch	CA50	083	Santa Barbara	1948	OA
621518	Ryer Island	CA10	095	Solano	1967	N
621518	Ryer Island	CA05	990	Offshore-State	1967	N
623465	Sacramento Airport	CA10	067	Sacramento	1973	N
623465	Sacramento Airport	CA10	101	Sutter	1973	N
623465	Sacramento Airport	CA10	113	Yolo	1973	N
623480	Sacramento Bypass	CA10	113	Yolo	1961	N
626735	Salt Lake	CA90	037	Los Angeles	1902	OA
626766	Salt Lake South	CA90	037	Los Angeles	1970	OA
628037	San Ardo	CA50	053	Monterey	1947	OA
628223	San Clemente	CA90	059	Orange	1954	OA
628440	San Emidio Nose	CA10	029	Kern	1958	OA
628471	San Emigdio	CA10	029	Kern	1948	O
628502	San Emigdio Creek	CA10	029	Kern	1967	OA
628657	San Joaquin	CA10	019	Fresno	1947	OA
628688	San Joaquin NW	CA10	019	Fresno	1965	N
628998	San Miguelito	CA50	111	Ventura	1931	OA
629319	San Vicente	CA90	037	Los Angeles	1968	OA
004974	Sand Mound Slough	CA10	013	Contra Costa	1981	N
632284	Sansinena	CA90	037	Los Angeles	1898	OA
632611	Santa Clara Avenue	CA50	111	Ventura	1972	OA
632873	Santa Fe Springs	CA90	037	Los Angeles	1919	ONA
632904	*Santa Maria*	CA50	083	Santa Barbara		
	Alias for: (**527517**) **Orcutt** [RENAM]					
632935	Santa Maria Valley	CA50	083	Santa Barbara	1934	OA
004975	Santa Paula	CA50	111	Ventura	1861	OA

Field Code	Field Name/ Alias/Remarks	State/ Sub	Co Code	County	Disc Year	Field Type
633121	Santa Susana	CA50	111	Ventura	1963	OA
634268	Sargent	CA50	085	Santa Clara	1886	OA
634888	Saticoy	CA50	111	Ventura	1955	OA
635322	Saugus	CA50	037	Los Angeles	1957	OA
636066	Sawtelle	CA90	037	Los Angeles	1965	OA
636314	Saxon	CA10	113	Yolo	1968	N
638833	Schohr Ranch	CA10	007	Butte	1957	N
641383	Seal Beach	CA90	037	Los Angeles	1924	ONA
641383	Seal Beach	CA90	059	Orange	1924	ONA
644235	Semitropic	CA10	029	Kern	1935	ONA
644266	Semitropic NW	CA10	029	Kern	1961	N
004976	Sespe	CA50	111	Ventura	1869	OA
644731	*Sespe Canyon*	CA50	111	Ventura		
	Alias for: (**004976**) **Sespe** [COMB]					
645630	Seventh Standard	CA10	029	Kern	1966	OA
646979	Shafter	CA10	029	Kern	1941	OA
011583	Shafter North	CA10	029	Kern	1983	OA
004978	Shafter SE	CA10	029	Kern	1954	N
647227	Shale Flats	CA10	029	Kern	1960	N
647258	Shale Point	CA10	029	Kern	1956	N
651257	Sherman	CA90	037	Los Angeles	1965	OA
651350	Sherman Island	CA10	013	Contra Costa	1970	N
651350	Sherman Island	CA10	067	Sacramento	1965	N
651350	Sherman Island	CA10	095	Solano	1970	N
652032	Shiells Canyon	CA50	111	Ventura	1911	OA
656837	Simi	CA50	111	Ventura	1912	ONA
004979	Sisquoc Ranch	CA50	083	Santa Barbara	1980	O
015043	Snodgrass Slough	CA10	067	Sacramento	1990	N
665463	Somis	CA50	111	Ventura	1955	OA
666734	South Mountain	CA50	111	Ventura	1916	OA
679103	Stegman Gas	CA10	011	Colusa	1976	N
681258	Stockdale	CA10	029	Kern	1962	OA
681568	Stockton	CA10	077	San Joaquin	1983	N
681992	Stone Lake	CA10	067	Sacramento	1974	N
683614	Strand	CA10	029	Kern	1939	ONA
686915	Sugarfield	CA10	113	Yolo	1976	N
687148	Suisun Bay	CA10	095	Solano	1944	N
688109	Summerland	CA50	083	Santa Barbara	1894	ONA
688171	Summerland Offshore	CA05	990	Offshore-State	1958	OA
690124	Sunset Beach	CA90	059	Orange	1954	OA
691240	Sutter Buttes	CA10	101	Sutter	1933	N
004980	Sutter City	CA10	101	Sutter	1952	N
691271	Sutter City Main Area	CA10	101	Sutter	1952	N
691302	Sutter City South	CA10	101	Sutter	1961	N
693302	Sycamore	CA10	011	Colusa	1956	N
693302	Sycamore	CA10	101	Sutter	1956	N
693395	Sycamore Slough	CA10	113	Yolo	1953	N
695419	Table Bluff	CA10	023	Humboldt	1960	N
696349	Talbert	CA90	059	Orange	1947	OA
697496	Tapia	CA50	037	Los Angeles	1957	OA
697558	Tapo Canyon South	CA50	111	Ventura	1950	OA
004981	Tapo North	CA50	111	Ventura	1882	OA
697569	Tapo Ridge	CA50	111	Ventura	1974	OA
698581	Taylor Canyon	CA50	079	San Luis Obispo	1950	OA
006467	Tejon	CA10	029	Kern	1935	OA
700302	Tejon Flats	CA10	029	Kern	1953	OA
700364	Tejon Hills	CA10	029	Kern	1948	OA
700395	Tejon North	CA10	029	Kern	1956	OA
004982	Temblor East	CA10	029	Kern	1953	OA
700689	Temblor Hills	CA10	029	Kern	1976	OA
700705	Temblor Ranch	CA10	029	Kern	1900	O
700767	Temescal	CA50	111	Ventura	1924	OA
701139	Ten Section	CA10	029	Kern	1936	ONA
701883	Terra Bella	CA10	107	Tulare	1930	O
705805	Thornton	CA10	067	Sacramento	1943	N
705805	Thornton	CA10	077	San Joaquin	1943	N
705867	Thornton W-Walnut Grove	CA10	067	Sacramento	1956	N
705867	Thornton W-Walnut Grove	CA10	077	San Joaquin	1956	N
705898	*Thornton West*	CA10	077	San Joaquin		
	Alias for: (**705867**) **Thornton W-Walnut Grove** [COMB]					
708471	Timber Canyon	CA50	111	Ventura	1901	OA
709618	Tisdale	CA10	101	Sutter	1961	N
710836	Todhunters Lake	CA10	095	Solano	1967	N
710836	Todhunters Lake	CA10	113	Yolo	1967	N
712634	Tompkins Hill	CA10	023	Humboldt	1937	ON
713843	Torrance	CA90	037	Los Angeles	1922	OA
713843	Torrance	CA05	990	Offshore-State	1922	OA
713905	Torrey Canyon	CA50	111	Ventura	1894	OA
715006	Tracy	CA10	077	San Joaquin	1935	N
716525	Tremont	CA10	095	Solano	1974	N
717362	Trico	CA10	029	Kern	1934	N
717362	Trico	CA10	031	Kings	1934	N
717362	Trico	CA10	107	Tulare	1934	N
717393	Trico NW	CA10	031	Kings	1944	N
006070	Tulare Lake	CA10	031	Kings	1981	OA
720234	*Tule Elk*	CA10	029	Kern		
	Alias for: (**219322**) **Elk Hills** [COMB]					
721183	Turk Anticline	CA10	019	Fresno	1940	OA
722144	Turnbull	CA90	037	Los Angeles	1941	OA
727642	Union Avenue	CA10	029	Kern	1941	OA
727992	Union Island	CA10	077	San Joaquin	1972	N
728355	Union Station	CA90	037	Los Angeles	1967	OA
732418	Vallecitos	CA10	069	San Benito	1955	OA
732976	Valpredo	CA10	029	Kern	1961	OA
013167	Van Ness Slough	CA10	019	Fresno	1988	OA
733472	Van Sickle Island	CA10	095	Solano	1968	N
735883	Venice Beach	CA90	037	Los Angeles	1966	OA
735883	Venice Beach	CA05	990	Offshore-State	1966	OA
735945	Ventura	CA50	111	Ventura	1916	OA
736565	Vernalis	CA10	077	San Joaquin	1941	N
736565	Vernalis	CA10	099	Stanislaus	1941	N
736596	Vernalis SW	CA10	077	San Joaquin	1959	ONA
005740	Verona	CA10	101	Sutter	1979	N
745807	Walker Creek	CA10	021	Glenn	1977	N
746551	Walnut	CA90	037	Los Angeles	1948	OA
746861	*Walnut Grove*	CA10	067	Sacramento		
	Alias for: (**705867**) **Thornton W-Walnut Grove** [COMB]					
746861	*Walnut Grove*	CA10	077	San Joaquin		
	Alias for: (**705867**) **Thornton W-Walnut Grove** [COMB]					
749930	Wasco	CA10	029	Kern	1937	OA
753278	Wayside Canyon	CA50	037	Los Angeles	1962	OA
756495	Welcome Valley	CA10	029	Kern	1952	O
759905	West Mountain	CA50	111	Ventura	1945	OA
005759	Westhaven	CA10	019	Fresno		OA
762866	Wheeler Ridge	CA10	029	Kern	1922	OA
763362	*Whiskey Slough*	CA10	077	San Joaquin		
	Alias for: (**605923**) **Roberts Island** [COMB]					
765005	White Wolf	CA10	029	Kern	1960	O
766462	Whittier	CA90	037	Los Angeles	1898	OA
	STOR(52)					
766524	Whittier Heights North	CA90	037	Los Angeles	1944	OA
768136	Wild Goose	CA10	007	Butte	1951	N
768136	Wild Goose	CA10	011	Colusa	1951	N
768849	Wiley Canyon	CA90	037	Los Angeles	1887	OA
769748	Williams	CA10	011	Colusa	1978	N
771019	Willow Pass	CA10	013	Contra Costa	1959	N
771050	Willow Slough	CA10	113	Yolo	1974	N
771360	*Willows*	CA10	021	Glenn		
	Alias for: (**771391**) **Willows-Beehive Bend** [COMB]					
771391	Willows-Beehive Bend	CA10	021	Glenn	1938	N
771763	Wilmington	CA90	037	Los Angeles	1932	ONA
771763	Wilmington	CA05	990	Offshore-State	1935	OA
771949	Wilson Creek	CA10	021	Glenn	1985	N
772614	Winchester Lake	CA10	113	Yolo	1973	N
774305	Winters	CA10	095	Solano	1946	N
774305	Winters	CA10	113	Yolo	1946	N
777507	Woodland	CA10	113	Yolo	1962	N
787459	Yorba Linda	CA90	059	Orange	1937	OA
788586	Yowlumne	CA10	029	Kern	1974	ONA
790074	Zaca	CA50	083	Santa Barbara	1942	OA
790198	Zamora	CA10	113	Yolo	1967	N
010654	Zamora North	CA10	113	Yolo	1981	N
	Colorado					
014179	Aaron Draw	CO	087	Morgan	1992	O
000112	Abarr	CO	121	Washington	1979	N
001466	Abbott	CO	121	Washington	1952	OA
001528	Abbott North	CO	121	Washington	1955	O
002117	Able	CO	121	Washington	1966	O
002241	*Ace*	CO	081	Moffat		
	Alias for: (**569161**) **Powder Wash** [COMB]					
002675	Acme	CO	121	Washington	1984	O
006991	Acrobat	CO	123	Weld	1981	OA
004194	Adena	CO	087	Morgan	1953	ONA
004256	Adena South	CO	087	Morgan	1954	ONA
004287	Adobe	CO	075	Logan	1953	ON
004876	Agate	CO	121	Washington	1956	OA
005868	Airport	CO	017	Cheyenne	1977	O
006209	Akron	CO	121	Washington	1952	N
006240	Akron East	CO	121	Washington	1955	OA
006736	Alamo	CO	073	Lincoln	1985	OA
010704	Alkali Gulch	CO	067	La Plata	1957	ON
003754	Alkali Gulch West	CO	067	La Plata	1981	N
006997	Alkali Lake	CO	057	Jackson	1982	O
011076	Allen	CO	087	Morgan	1955	ON
012936	Alpha	CO	075	Logan	1968	N
015292	Amber	CO	075	Logan	1956	ON
015447	Amber South	CO	075	Logan	1959	N
015640	Ambush	CO	001	Adams	1973	ONA
015640	Ambush	CO	031	Denver	1973	ONA
015814	American	CO	061	Kiowa	1983	O
013809	Anasazi	CO	083	Montezuma	1990	N
018206	Andys Mesa	CO	113	San Miguel	1967	N
020097	Antelope	CO	123	Weld	1957	O
013810	Antelope Flats	CO	001	Adams	1990	O
021151	Antler	CO	005	Arapahoe	1973	ON
021244	Anton	CO	121	Washington	1958	O
021631	Anvil	CO	123	Weld	1982	ON
013811	Apache Canyon	CO	071	Las Animas	1989	N
022151	Apex	CO	121	Washington	1968	O
022244	Apollo	CO	001	Adams	1964	OA
022244	Apollo	CO	121	Washington	1964	OA
005404	Appaloosa	CO	121	Washington	1980	O
002569	Arapahoe	CO	017	Cheyenne	1977	ONA
012453	Arapahoe East	CO	017	Cheyenne	1987	O
013178	*Arapahoe West*	CO	017	Cheyenne		
	Alias for: (**002569**) **Arapahoe** [COMB]					
023058	Arbor	CO	087	Morgan	1985	OA
023399	Archer	CO	017	Cheyenne	1981	O
024050	Arford	CO	075	Logan	1951	OA
024267	*Arikaree*	CO	125	Yuma		
	Alias for: (**051789**) **Beecher Island** [RENAM]					
024280	Aristocrat	CO	123	Weld	1978	ONA
013812	Aristocrat NE	CO	123	Weld	1990	N
014185	Armadillo	CO	061	Kiowa	1991	O
024875	Armel	CO	125	Yuma	1977	N
025042	Armstrong	CO	075	Logan	1950	ON
026344	Arriba	CO	073	Lincoln	1983	O
026530	Arrow	CO	121	Washington	1959	N
026561	Arrowhead	CO	061	Kiowa	1992	O
026592	Arroyo	CO	001	Adams	1980	OA
027088	Asbury Creek	CO	077	Mesa	1949	N
	STOR(65)					
027894	Ashley	CO	087	Morgan	1955	O
028870	Astronaut	CO	061	Kiowa	1977	OA
030002	Atwood	CO	075	Logan	1951	OA
030033	Atwood East	CO	075	Logan	1954	ON
009676	Ault	CO	123	Weld	1985	O
032862	Aztec Wash	CO	083	Montezuma	1961	OA
032893	Azure	CO	121	Washington	1957	OA
032924	Azure East	CO	121	Washington	1965	OA
005406	Bacon Lake	CO	069	Larimer	1982	O
034545	Badger Creek	CO	001	Adams	1953	OA
034607	Badger Creek West	CO	001	Adams	1953	O
035847	Baker	CO	121	Washington	1985	O
036126	Baldy Creek	CO	045	Garfield	1959	N
013817	Bandana	CO	123	Weld	1990	O
037986	Banner	CO	001	Adams	1974	N
005407	Banner Lakes	CO	001	Adams	1981	ONA
005407	Banner Lakes	CO	123	Weld	1981	ONA
038252	Banta Ridge	CO	103	Rio Blanco	1972	N
038420	Bar X	CO	077	Mesa	1953	N
005408	Barbwire	CO	123	Weld	1982	ONA
039133	Barefoot	CO	121	Washington	1963	OA

Field Code	Field Name/ Alias/Remaks	State/ Sub	Co Code	County	Disc Year	Field Type
039319	Barker Dome	CO	067	La Plata	1945	N
014523	Barrel Ranch	CO	001	Adams	1992	OA
040404	Barrel Springs	CO	099	Prowers	1958	N
005409	Barrel Springs North	CO	099	Prowers	1981	N
040776	Barrow	CO	121	Washington	1956	O
005410	Base Line	CO	001	Adams	1980	OA
005410	Base Line	CO	123	Weld	1980	OA
008853	Basset	CO	087	Morgan	1984	OA
043659	Battle Canyon	CO	123	Weld	1953	OA
043783	Battleship	CO	057	Jackson	1954	OA
044403	Baxter Lake	CO	013	Boulder	1964	ONA
044403	Baxter Lake	CO	069	Larimer	1964	ONA
044403	Baxter Lake	CO	123	Weld	1964	ONA
044434	Baxter Pass	CO	045	Garfield	1958	N
044434	Baxter Pass	CO	103	Rio Blanco	1958	N
044465	Baxter Pass South	CO	045	Garfield	1958	N
048178	Beacon	CO	001	Adams	1955	OA
048233	Bead	CO	087	Morgan	1974	O
048233	Bead	CO	121	Washington	1974	O
048395	Beall Creek	CO	075	Logan	1956	OA
048753	Bear Gulch	CO	001	Adams	1974	OA
048850	Bear River	CO	107	Routt	1975	ONA
005411	Beaver Bend	CO	001	Adams	1981	N
049790	Beaver Creek	CO	121	Washington	1985	OA
050813	Becker	CO	121	Washington	1957	OA
014189	Bedroll	CO	121	Washington	1991	O
005412	Bee Lake	CO	069	Larimer	1980	O
051789	Beecher Island	CO	125	Yuma	1919	N
053379	Bell Rock	CO	081	Moffat	1930	N
053541	Belle	CO	121	Washington	1969	OA
053851	*Belle Rock*	CO	081	Moffat		
	Alias for: (**053379**) **Bell Rock** [ALTER]					
009518	Bellyache	CO	017	Cheyenne	1983	O
055990	Bennett	CO	001	Adams	1970	OA
056765	Bents Fort	CO	011	Bent	1955	N
005414	Berry Patch	CO	099	Prowers	1980	N
058470	Berthoud	CO	069	Larimer	1927	ON
058532	Beryl	CO	001	Adams	1960	ON
058811	Beta	CO	011	Bent	1961	N
058811	Beta	CO	099	Prowers	1961	N
060912	Big Beaver	CO	121	Washington	1954	OA
060943	Big Bend	CO	001	Adams	1975	ONA
061718	Big Gulch	CO	081	Moffat	1960	N
061935	Big Hole	CO	081	Moffat	1968	N
005415	Big Ridge	CO	103	Rio Blanco	1982	N
063516	Big Sandy	CO	075	Logan	1953	ONA
064136	Bijou	CO	087	Morgan	1957	ONA
064198	Bijou South	CO	087	Morgan	1962	N
064229	Bijou West	CO	087	Morgan	1958	ON
010292	Bingo	CO	075	Logan	1984	O
013573	Birdseed	CO	087	Morgan	1989	OA
066430	Bison	CO	121	Washington	1960	OA
067996	Black Canyon	CO	029	Delta	1917	N
011910	Black Gold	CO	075	Logan	1986	O
068368	Black Hollow	CO	123	Weld	1953	OA
009689	Black Hollow NW	CO	123	Weld	1983	O
068399	Black Jack	CO	005	Arapahoe	1967	OA
005416	Black Kettle	CO	061	Kiowa	1969	OA
068461	Black Mountain	CO	081	Moffat	1978	N
069949	Blade	CO	121	Washington	1962	OA
070724	*Blanco*	CO	067	La Plata		
	Alias for: (**343874**) **Ignacio-Blanco** [COMB]					
005417	Bledsoe Ranch	CO	017	Cheyenne	1983	ONA
071823	Blizzard	CO	125	Yuma	1978	N
014197	Blood Spring	CO	075	Logan	1991	O
074878	*Blue Bell*	CO	123	Weld		
	Alias for: (**075994**) **Bluebell** [ALTER]					
075017	Blue Cloud	CO	103	Rio Blanco	1974	N
075219	Blue Gravel	CO	081	Moffat	1968	N
075994	Bluebell	CO	123	Weld	1975	OA
011914	Bluebell South	CO	123	Weld	1986	O
008055	Bluebird	CO	039	Elbert	1985	O
008055	Bluebird	CO	073	Lincoln	1985	O
075452	Bluejay	CO	121	Washington	1974	OA
077405	Bobcat	CO	121	Washington	1954	OA
077436	Bobcat West	CO	121	Washington	1956	OA
009693	Bolero	CO	073	Lincoln	1984	OA
079389	Bombing Range	CO	005	Arapahoe	1971	N
079668	Bonanza	CO	075	Logan	1964	ON
013543	Bonanza North	CO	075	Logan	1989	OA
010676	Boneyard	CO	001	Adams	1984	OA
080040	Bonham	CO	075	Logan	1953	O
080117	Bonito	CO	075	Logan	1963	N
005419	Bonny	CO	125	Yuma	1978	N
010891	Boom	CO	121	Washington	1985	OA
002003	Boondocks	CO	103	Rio Blanco	1977	N
002004	Boot Hill	CO	087	Morgan	1954	O
081509	Bootjack	CO	001	Adams	1973	ON
081559	*Boots Hill*	CO	087	Morgan		
	Alias for: (**002004**) **Boot Hill** [ALTER]					
081838	Border	CO	123	Weld	1959	ONA
013194	Boreas	CO	123	Weld	1988	OA
083109	Boulder	CO	013	Boulder	1901	O
000101	Boulder Valley	CO	013	Boulder	1979	ONA
083357	Bounty	CO	123	Weld	1963	OA
083760	Bow	CO	087	Morgan	1959	ONA
010298	Bowl	CO	075	Logan	1985	O
084783	Bowstring	CO	087	Morgan	1971	O
084940	Box Elder Creek	CO	001	Adams	1974	N
084940	Box Elder Creek	CO	031	Denver	1974	N
085217	Boxer	CO	087	Morgan	1965	ON
005420	Boyero	CO	073	Lincoln	1981	O
003779	Bracewell	CO	123	Weld	1981	ONA
086752	Bradbury	CO	039	Elbert	1955	O
088040	Braid	CO	121	Washington	1977	O
014200	Branding Iron	CO	075	Logan	1991	O
088705	Brandon	CO	061	Kiowa	1959	ONA
089511	Brave	CO	005	Arapahoe	1981	OA
089542	Bravo	CO	075	Logan	1962	O
091788	Bridle	CO	045	Garfield	1976	N
091788	Bridle	CO	077	Mesa	1976	N
013827	Briggsdale	CO	123	Weld	1990	N
009539	Bristle	CO	087	Morgan	1981	O
005422	Britannia	CO	001	Adams	1980	OA
011920	Brittney	CO	087	Morgan	1986	OA
093617	Broken Bow	CO	017	Cheyenne	1977	O
005423	Broken Fork	CO	121	Washington	1983	O
008854	Broker	CO	087	Morgan	1984	N
005425	Bromley	CO	001	Adams	1980	OA
093727	Bronco	CO	075	Logan	1961	N
000140	Bronco Flats	CO	077	Mesa	1979	N
013828	Brule	CO	075	Logan	1990	O
012919	Brun	CO	009	Baca	1984	N
097602	Brush Creek	CO	077	Mesa	1985	N
002588	Buck	CO	005	Arapahoe	1983	O
099695	Buck Peak	CO	081	Moffat	1956	ON
099881	Buckaroo	CO	121	Washington	1964	O
099988	Buckboard	CO	125	Yuma	1977	N
100005	Buckeye	CO	075	Logan	1972	O
100315	Buckhorn	CO	001	Adams	1980	N
100377	Buckingham	CO	123	Weld	1950	OA
100408	Buckingham West	CO	123	Weld	1955	O
100563	Buckskin	CO	001	Adams	1960	N
009545	Buckskin East	CO	001	Adams	1977	N
100687	Bud	CO	087	Morgan	1985	OA
101276	Buffalo	CO	121	Washington	1954	OA
101369	Buffalo Creek	CO	099	Prowers	1979	O
014178	Buffalo Grass	CO	125	Yuma	1991	N
101617	Buffalo Slough	CO	121	Washington	1957	ON
102099	Bugle	CO	001	Adams	1974	ONA
005426	Bull Mountain	CO	107	Routt	1981	OA
102819	Bullseye	CO	121	Washington	1973	N
102573	Bullwacker	CO	121	Washington	1977	OA
002015	*Bullwhacker*	CO	121	Washington		
	Alias for: (**102573**) **Bullwacker** [RENAM]					
103508	Bunting	CO	087	Morgan	1986	O
106174	Burr	CO	087	Morgan	1956	O
106810	Buscadero	CO	061	Kiowa	1977	ON
107197	Busy Bee	CO	001	Adams	1955	OA
107414	Butler Creek	CO	057	Jackson	1974	ON
108282	Buzzard	CO	077	Mesa	1958	N
108313	Buzzard Creek	CO	077	Mesa	1955	N
108895	Byers	CO	005	Arapahoe	1970	OA
110733	Caballero	CO	121	Washington	1971	OA
110746	Caballo	CO	075	Logan	1978	N
111012	Cabin Creek	CO	001	Adams	1955	O
111105	Cable	CO	123	Weld	1982	OA
111260	Cache	CO	083	Montezuma	1964	ON
111508	Cactus	CO	087	Morgan	1961	O
111756	Caddoa	CO	011	Bent	1962	N
010313	Cahone	CO	083	Montezuma	1985	OA
112965	Caledonia	CO	039	Elbert	1981	OA
007036	Calf Canyon	CO	045	Garfield	1972	N
113089	Calhoun	CO	121	Washington	1964	OA
113300	Calico	CO	123	Weld	1972	N
005428	California Park	CO	107	Routt	1983	ON
113926	Calumet	CO	123	Weld	1980	O
114639	Cameo	CO	077	Mesa	1961	N
114918	Camino	CO	075	Logan	1965	OA
114918	Camino	CO	123	Weld	1965	OA
115042	Camp Creek	CO	121	Washington	1955	OA
010315	Camp Creek West	CO	121	Washington	1985	O
012340	Camp Gulch	CO	077	Mesa	1983	N
115476	Campana	CO	001	Adams	1971	ONA
115765	Campo	CO	009	Baca	1983	OA
116437	Canadian River	CO	057	Jackson	1956	ON
116530	Canal	CO	087	Morgan	1959	N
117553	Cannon	CO	001	Adams	1976	O
117801	Cantina	CO	121	Washington	1969	ON
005429	Cantle	CO	123	Weld	1975	N
119537	Carbonera	CO	045	Garfield	1957	N
013580	Caretaker	CO	123	Weld	1989	ONA
119971	Caribou	CO	121	Washington	1968	O
120290	Carlstrom	CO	057	Jackson	1972	OA
005430	Carousel	CO	075	Logan	1981	OA
122960	Cartwheel	CO	001	Adams	1973	O
123722	Casement	CO	075	Logan	1953	N
124032	Casino	CO	121	Washington	1968	OA
124745	Castle	CO	045	Garfield	1957	N
125024	Castle Peak	CO	017	Cheyenne	1987	OA
126140	Cathedral	CO	103	Rio Blanco	1960	ONA
005431	Cauldron	CO	075	Logan	1981	OA
126729	Cavalry	CO	061	Kiowa	1968	OA
127132	Cayuse	CO	075	Logan	1966	O
014206	Cedar Bench	CO	045	Garfield	1991	N
127745	Cedar Creek	CO	075	Logan	1954	OA
127776	Cedar Creek North	CO	075	Logan	1955	O
129202	Centennial	CO	121	Washington	1959	O
013581	Center Pivot	CO	123	Weld	1989	OA
003722	Chalice	CO	005	Arapahoe	1981	N
131915	Chance	CO	121	Washington	1983	O
132610	Channel	CO	075	Logan	1975	O
132690	Channing	CO	099	Prowers	1984	N
132814	Chaparral	CO	087	Morgan	1967	ON
133372	Chappel	CO	115	Sedgwick	1952	N
136441	Chess	CO	075	Logan	1960	OA
137650	Cheyenne Wells	CO	017	Cheyenne	1968	OA
138445	Chieftain	CO	001	Adams	1973	ONA
138735	Chileno	CO	121	Washington	1971	N
139293	Chimney Canyon	CO	075	Logan	1968	OA
139758	Chinook	CO	005	Arapahoe	1976	ONA
139773	Chipeta	CO	083	Montezuma	1974	O
140370	Chivington	CO	061	Kiowa	1985	O
142021	Chromo	CO	007	Archuleta	1930	OA
142083	Chuckwagon	CO	075	Logan	1966	N
142610	Cimarron	CO	121	Washington	1967	O
142734	Cinch	CO	123	Weld	1969	O
142777	Cinder Buttes	CO	067	La Plata	1966	N
011934	Circle	CO	075	Logan	1986	O
145540	*Clark Lake*	CO	069	Larimer		
	Alias for: (**014211**) **Clarks Lake** [RENAM]					
014211	Clarks Lake	CO	069	Larimer	1944	OA
012496	Clay Basket	CO	123	Weld	1987	OA
146563	Clay Creek	CO	099	Prowers	1981	O

Field Code	Field Name/ Alias/Remarks	State/ Sub	Co Code	County	Disc Year	Field Type
148485	Cliff	CO	075	Logan	1955	OA
148516	Clifford	CO	073	Lincoln	1982	OA
149291	Cloverleaf	CO	075	Logan	1968	ON
149374	Clyde	CO	099	Prowers	1978	ON
149446	Clyde North	CO	099	Prowers	1980	O
005435	Coachman	CO	039	Elbert	1981	O
005436	Coal Basin	CO	051	Gunnison	1981	N
149927	Coal Creek	CO	123	Weld	1983	O
149989	Coal Gulch	CO	077	Mesa	1966	N
005437	Coalbank Creek	CO	123	Weld	1982	O
150189	Coalmont	CO	057	Jackson	1973	OA
005438	Cobb Lake	CO	069	Larimer	1981	O
150981	Cody	CO	121	Washington	1963	O
152314	Cole	CO	087	Morgan	1985	N
002685	Collins Ranch	CO	017	Cheyenne	1992	O
154801	Colorow Gulch	CO	103	Rio Blanco	1978	N
154918	Colt	CO	061	Kiowa	1956	N
155259	Columbine	CO	075	Logan	1955	N
155631	Comanche	CO	099	Prowers	1964	O
155693	Comanche Creek	CO	039	Elbert	1970	ONA
156716	Concho	CO	121	Washington	1966	O
157429	Cone	CO	121	Washington	1958	O
005439	Conestoga	CO	039	Elbert	1982	O
159475	Coon Creek	CO	073	Lincoln	1984	O
159630	Coon Hollow	CO	077	Mesa	1958	N
160343	Cope	CO	121	Washington	1962	OA
160746	Coral	CO	121	Washington	1959	OA
162699	Corral Creek	CO	103	Rio Blanco	1978	N
164156	Cotton Valley	CO	123	Weld	1955	ON
164249	Cottonwood	CO	075	Logan	1954	OA
164435	Cottonwood South	CO	075	Logan	1955	ONA
164700	Cougar	CO	001	Adams	1970	N
165272	County Line	CO	123	Weld	1981	OA
166233	Cowboy	CO	061	Kiowa	1977	O
167349	Coyote	CO	075	Logan	1955	N
167532	Coyote Wash	CO	077	Mesa	1982	N
167943	Crackerjack	CO	087	Morgan	1976	O
168047	Craig	CO	081	Moffat	1932	N
168078	*Craig Dome*	CO	081	Moffat		
	Alias for: (**168047**) **Craig** [RENAM]					
168140	Craig North	CO	081	Moffat	1956	N
168884	Crawford	CO	029	Delta	1979	O
009719	Crazy Horse	CO	123	Weld	1984	ONA
170093	Crest	CO	123	Weld	1980	O
170806	Crist	CO	115	Sedgwick	1956	N
172511	Crow	CO	123	Weld	1956	OA
009722	Crow Creek	CO	123	Weld	1984	OA
173441	Crystal	CO	123	Weld	1969	O
174945	Curtis	CO	107	Routt	1958	OA
175782	Cutlass	CO	123	Weld	1969	N
176333	Cypress	CO	039	Elbert	1982	O
178512	Dailey	CO	075	Logan	1957	N
178698	Dale	CO	075	Logan	1952	OA
178791	Dale North	CO	075	Logan	1954	O
179876	Dance	CO	001	Adams	1969	ONA
179890	Dance South	CO	001	Adams	1977	OA
179923	Dandy	CO	005	Arapahoe	1976	OA
180000	Danforth Hills	CO	081	Moffat	1954	OA
180031	Danforth Hills North	CO	081	Moffat	1958	OA
000113	Dapper	CO	121	Washington	1978	N
180496	Darby Creek	CO	075	Logan	1955	ON
181240	Dart	CO	121	Washington	1969	OA
183496	De Beque	CO	077	Mesa	1902	N
183727	De Nova	CO	121	Washington	1956	OA
184086	Deadeye	CO	005	Arapahoe	1976	ON
184086	Deadeye	CO	039	Elbert	1976	ON
013207	Deadman	CO	081	Moffat	1988	N
005442	Dealer	CO	121	Washington	1980	O
005443	Dearfield	CO	123	Weld	1981	ONA
185883	Deer Trail	CO	001	Adams	1960	N
010365	Del Norte	CO	105	Rio Grande	1985	O
002052	Delaney Butte	CO	057	Jackson	1977	ON
188425	*Denova*	CO	121	Washington		
	Alias for: (**183727**) **De Nova** [ALTER]					
189479	Desert Canyon	CO	083	Montezuma	1959	O
008690	Desperado	CO	087	Morgan	1989	OA
190681	Diablo	CO	123	Weld	1989	N
191952	Dike	CO	087	Morgan	1958	N
192026	Dill Gulch	CO	107	Routt	1974	OA
014221	Dino	CO	017	Cheyenne	1991	O
193140	Dinosaur	CO	081	Moffat	1977	O
193254	Dipper Gap	CO	075	Logan	1959	N
193440	Ditch	CO	087	Morgan	1960	O
193471	Divide	CO	075	Logan	1952	OA
193533	Divide Creek	CO	045	Garfield	1956	N
193533	Divide Creek	CO	077	Mesa	1956	N
195712	Doherty	CO	031	Denver	1957	N
014222	Dolley	CO	123	Weld	1991	OA
011940	Doodlebug	CO	075	Logan	1986	O
197758	Dorado	CO	121	Washington	1964	O
199261	Double Eagle	CO	001	Adams	1973	ONA
011941	Double Take	CO	073	Lincoln	1986	O
199599	Doubletree	CO	005	Arapahoe	1973	ONA
199599	Doubletree	CO	039	Elbert	1973	ONA
199897	Douglas Creek	CO	103	Rio Blanco	1943	N
199928	Douglas Creek North	CO	103	Rio Blanco	1956	ONA
199959	Douglas Creek South	CO	103	Rio Blanco	1963	N
199990	Douglas Creek West	CO	103	Rio Blanco	1953	N
005447	Douglas Lake	CO	069	Larimer	1980	OA
002062	Douglas Pass	CO	045	Garfield	1977	N
200455	Dove Creek	CO	083	Montezuma	1948	N
201835	Dragon Trail	CO	103	Rio Blanco	1959	N
201866	Dragon Trail North	CO	103	Rio Blanco	1961	N
201928	Dragoon	CO	005	Arapahoe	1971	ONA
202656	Drifter	CO	123	Weld	1977	O
203602	Dry Creek	CO	107	Routt	1980	N
203633	Dry Fork	CO	045	Garfield	1980	N
001038	Dry Gulch	CO	001	Adams	1980	O
204486	Duck Creek	CO	103	Rio Blanco	1981	O
205133	Dugout	CO	121	Washington	1976	O
205199	Duke	CO	125	Yuma	1978	N
205416	Dull Knife	CO	039	Elbert	1970	O
206315	Dune Ridge	CO	075	Logan	1954	OA
206656	Dunkley	CO	107	Routt	1956	N
208082	Dust Bowl	CO	017	Cheyenne	1982	O
013211	Dust Devil	CO	061	Kiowa	1988	N
210370	Eagle	CO	005	Arapahoe	1974	ON
005448	East Prong	CO	121	Washington	1957	O
212292	Eastward	CO	125	Yuma	1965	O
212385	Eaton	CO	123	Weld	1982	OA
212726	Echo Canyon	CO	087	Morgan	1970	ON
213045	Eckley	CO	125	Yuma	1977	N
215772	Egnar	CO	113	San Miguel	1960	N
002073	Egret	CO	001	Adams	1976	N
218330	Eldorado	CO	013	Boulder	1992	O
218547	Electra	CO	005	Arapahoe	1981	OA
219632	Elk Springs	CO	081	Moffat	1926	OA
221399	Elm Grove	CO	075	Logan	1957	ON
002077	Ember	CO	121	Washington	1979	O
223400	Emblem	CO	001	Adams	1980	O
223538	Emerald	CO	075	Logan	1966	OA
224313	Empire	CO	087	Morgan	1953	O
224313	Empire	CO	123	Weld	1953	O
224398	Encampment	CO	017	Cheyenne	1977	O
005451	Enigma	CO	123	Weld	1978	O
226638	Epiphany	CO	121	Washington	1966	OA
003364	Erin	CO	075	Logan	1985	O
005452	Ermine	CO	123	Weld	1981	OA
010391	Eureka Creek	CO	017	Cheyenne	1985	O
230428	Evacuation Creek	CO	045	Garfield	1977	N
230428	Evacuation Creek	CO	103	Rio Blanco	1977	N
234188	Fairway	CO	005	Arapahoe	1978	OA
234374	Falcon	CO	075	Logan	1961	O
014629	Fallow	CO	073	Lincoln	1992	OA
236637	Faro	CO	121	Washington	1965	O
237288	Fawn Creek	CO	103	Rio Blanco	1957	N
237901	Feather	CO	121	Washington	1973	O
005457	Fence Post	CO	001	Adams	1980	OA
000114	Feral	CO	121	Washington	1979	N
009599	Ferret	CO	005	Arapahoe	1981	ON
240653	Fiesta	CO	121	Washington	1967	O
005458	Firecreek	CO	001	Adams	1982	N
241691	First Creek	CO	001	Adams	1972	OA
010401	First-One	CO	121	Washington	1985	O
012751	Firstview	CO	017	Cheyenne	1987	N
010402	Fischer Draw	CO	057	Jackson	1985	O
241800	Fish Creek	CO	107	Routt	1971	OA
243366	Flag	CO	123	Weld	1958	OA
243676	Flank STOR	CO	009	Baca	1961	ON
243685	Flank NW	CO	009	Baca	1984	N
012527	Flat Prairie	CO	123	Weld	1987	O
244916	Fleming	CO	075	Logan	1952	N
013596	Flickertail	CO	123	Weld	1989	N
245195	Flint	CO	001	Adams	1959	O
245394	Flintlock	CO	123	Weld	1974	O
010919	Floating Lake	CO	051	Gunnison	1985	N
245474	Flodine Park	CO	083	Montezuma	1959	ON
011407	Flodine Park East	CO	083	Montezuma	1987	OA
245784	*Florence*	CO	043	Fremont		
	Alias for: (**245815**) **Florence-Canon City** [RENAM]					
245815	Florence-Canon City	CO	043	Fremont	1862	OA
247350	Focus Ranch	CO	107	Routt	1971	O
005462	Football	CO	075	Logan	1980	O
248280	Ford	CO	075	Logan	1965	O
249086	Forge	CO	087	Morgan	1960	O
250047	Fort Collins	CO	069	Larimer	1924	OA
250574	Fort Morgan STOR(56)	CO	087	Morgan	1954	N
251690	Fortification Creek	CO	081	Moffat	1990	N
002084	Fortuna	CO	009	Baca	1966	OA
005466	Fosston	CO	123	Weld	1980	N
014755	Fosston SW	CO	123	Weld	1992	OA
252330	Foundation Creek	CO	045	Garfield	1973	N
252330	Foundation Creek	CO	103	Rio Blanco	1973	N
252651	Four Mile Creek	CO	081	Moffat	1958	N
255364	Franks	CO	075	Logan	1990	OA
255705	Frasco	CO	075	Logan	1954	OA
257565	Fremont Butte	CO	121	Washington	1957	O
257906	Frenchman Creek	CO	075	Logan	1952	N
009750	Frenchman Creek South	CO	075	Logan	1984	N
258151	Friday	CO	001	Adams	1988	OA
258371	Fringe	CO	123	Weld	1957	O
012168	Frontera	CO	017	Cheyenne	1987	OA
258960	Frontier	CO	075	Logan	1971	OA
259068	Fruita STOR	CO	077	Mesa	1961	N
005468	Full House	CO	001	Adams	1981	OA
260929	Fury	CO	123	Weld	1970	ON
009754	Galeton	CO	123	Weld	1984	ONA
013220	Gall	CO	121	Washington	1988	OA
003367	Gambler	CO	001	Adams	1981	N
005469	Gambrel	CO	001	Adams	1981	N
005469	Gambrel	CO	005	Arapahoe	1981	N
264782	Garcia	CO	071	Las Animas	1896	N
265557	Gardner	CO	055	Huerfano	1973	ON
265960	Garmesa	CO	045	Garfield	1925	N
266084	Garnet	CO	075	Logan	1959	O
266983	Gary	CO	087	Morgan	1953	OA
267014	Gary North	CO	087	Morgan	1954	ONA
267045	Gary South	CO	087	Morgan	1955	O
267076	Gary West	CO	087	Morgan	1954	OA
267355	Gasaway	CO	045	Garfield	1990	N
002093	Gaslight	CO	075	Logan	1977	N
005471	Gazelle	CO	005	Arapahoe	1980	N
012366	Gemini	CO	123	Weld	1987	OA
273037	Gilliam Draw	CO	103	Rio Blanco	1956	N
009757	Gilsonite Draw	CO	103	Rio Blanco	1983	O
002949	Gingham	CO	121	Washington	1977	O
277595	Goat Hill	CO	075	Logan	1956	O
278556	Golden Spike	CO	017	Cheyenne	1969	OA
280106	Goodman Point	CO	083	Montezuma	1960	OA
280261	Goodrich	CO	087	Morgan	1951	O
009605	Goose	CO	087	Morgan	1983	ONA

Field Code	Field Name/ Alias/Remaks	State/ Sub	Co Code	County	Disc Year	Field Type
000337	Gopher	CO	017	Cheyenne	1982	O
013864	Goss Mohawk	CO	087	Morgan	1990	OA
283997	Grail	CO	123	Weld	1957	OA
284121	*Gramps*	CO	007	Archuleta		
	Alias for: (**572122**) **Price-Gramps** [ALTER]					
284555	Grand Mesa	CO	077	Mesa	1958	N
015125	Grand Slam	CO	045	Garfield	1992	N
284772	Grand Valley	CO	045	Garfield	1985	N
000348	Granny	CO	123	Weld	1981	N
286043	Grassy Creek	CO	107	Routt	1959	OA
010442	Gravel	CO	087	Morgan	1985	O
286818	Graylin NW	CO	075	Logan	1951	OA
287190	Greasewood	CO	087	Morgan	1930	OA
287190	Greasewood	CO	123	Weld	1930	OA
287221	Greasewood Flats	CO	123	Weld	1983	N
287283	Greasewood South	CO	123	Weld	1954	OA
287603	Great Divide	CO	081	Moffat	1978	N
013226	Great Expectations	CO	099	Prowers	1988	N
287810	Greeley	CO	123	Weld	1982	OA
289918	Greenwood	CO	009	Baca	1954	ONA
291716	Gringo	CO	087	Morgan	1965	O
005479	Grizzly Creek	CO	057	Jackson	1982	O
292735	Grouse	CO	017	Cheyenne	1979	OA
292925	Grover	CO	123	Weld	1973	N
294104	Guidon	CO	001	Adams	1974	N
005480	Gullible	CO	121	Washington	1981	O
013227	Gunbarrel	CO	001	Adams	1988	ON
294770	Gunsmoke	CO	001	Adams	1969	O
298515	Hadfield	CO	075	Logan	1959	O
301329	Hambert	CO	123	Weld	1975	OA
005481	Hamil Ranch	CO	075	Logan	1981	O
301483	Hamilton Creek	CO	113	San Miguel	1976	N
003375	Hamm Canyon	CO	113	San Miguel	1980	OA
007083	Hancock Gulch	CO	045	Garfield	1979	N
007083	Hancock Gulch	CO	077	Mesa	1979	N
013230	Handle	CO	075	Logan	1988	O
005482	Happy Dog	CO	087	Morgan	1981	O
304312	Happy Hollow	CO	029	Delta	1955	N
305707	Hardway	CO	121	Washington	1955	O
012982	Harker Ranch	CO	017	Cheyenne	1989	OA
010457	Harlech	CO	123	Weld	1984	OA
306730	Harness	CO	011	Bent	1974	N
307598	Harrisburg	CO	121	Washington	1961	O
309566	Haswell	CO	061	Kiowa	1979	ONA
310388	Hawkeye	CO	001	Adams	1971	OA
310760	Hawthorne	CO	087	Morgan	1960	O
310791	Haxtun	CO	095	Phillips	1955	N
013870	Hay Gulch	CO	067	La Plata	1990	O
005483	Heart	CO	123	Weld	1981	O
313636	Hector	CO	121	Washington	1955	O
315186	Hells Gulch	CO	077	Mesa	1964	N
315217	Hells Hole Canyon	CO	103	Rio Blanco	1951	ON
318018	Hereford	CO	123	Weld	1973	OA
320139	Hiawatha	CO	081	Moffat	1926	ONA
320170	Hiawatha West	CO	081	Moffat	1930	N
321317	Hidden Valley	CO	107	Routt	1957	OA
321844	High Plains	CO	073	Lincoln	1987	O
009779	High Pockets	CO	121	Washington	1983	O
009780	High Rock	CO	011	Bent	1984	O
321999	Highland	CO	013	Boulder	1956	OA
321999	Highland	CO	069	Larimer	1956	OA
322123	Highline Canal	CO	077	Mesa	1951	N
324014	Hinge	CO	121	Washington	1954	OA
324510	Hirst	CO	121	Washington	1958	OA
005484	Hoffman Creek	CO	001	Adams	1982	ONA
327673	Holland	CO	013	Boulder	1984	OA
327890	Holland West	CO	013	Boulder	1984	OA
329331	Holster	CO	001	Adams	1972	ON
329750	Hombre	CO	001	Adams	1970	ONA
329750	Hombre	CO	005	Arapahoe	1970	ONA
013873	Home Run	CO	123	Weld	1990	O
330060	Homestead	CO	001	Adams	1972	ONA
330587	Hone	CO	121	Washington	1958	OA
002122	Hoolahan	CO	121	Washington	1979	O
332540	Horn	CO	075	Logan	1961	O
333067	Horse Creek	CO	123	Weld	1980	OA
333098	Horse Gulch	CO	081	Moffat	1965	O
333315	Horseshoe	CO	087	Morgan	1981	O
333501	Horsetail	CO	075	Logan	1954	ONA
333532	Horsethief Creek	CO	077	Mesa	1964	N
007099	Hot Dog	CO	075	Logan	1979	O
009789	Hotspur	CO	121	Washington	1984	O
013604	Houlet	CO	123	Weld	1989	O
334741	House Creek	CO	083	Montezuma	1961	N
	STOR(65)					
009790	Hoy Gulch	CO	039	Elbert	1982	O
010470	Huckabee	CO	001	Adams	1984	O
005489	Hugo	CO	073	Lincoln	1982	O
339578	Hunter	CO	087	Morgan	1962	N
339888	Hunters Canyon	CO	077	Mesa	1955	N
340655	Hurry Up	CO	121	Washington	1977	O
341617	Hyde	CO	121	Washington	1955	OA
005490	Icon	CO	123	Weld	1980	O
343936	*Ignacio West*	CO	067	La Plata		
	Alias for: (**343874**) **Ignacio-Blanco** [COMB]					
343874	Ignacio-Blanco	CO	007	Archuleta	1950	N
343874	Ignacio-Blanco	CO	067	La Plata	1950	N
343967	Igo Creek	CO	123	Weld	1956	N
344332	Iles	CO	081	Moffat	1924	O
005491	Impala	CO	123	Weld	1981	O
005492	Incline	CO	121	Washington	1982	O
344890	Independence	CO	123	Weld	1975	O
011973	Indian	CO	061	Kiowa	1986	O
345169	Indian Cave	CO	123	Weld	1964	OA
345541	Indian Run	CO	107	Routt	1956	N
345727	Indio	CO	061	Kiowa	1964	OA
005495	Intrepid	CO	001	Adams	1981	OA
348254	Irish Creek	CO	081	Moffat	1961	N
348787	Irondale	CO	001	Adams	1972	OA
348812	Ironhorse	CO	039	Elbert	1969	OA
014245	Island Butte	CO	083	Montezuma	1991	OA
013490	Jace	CO	061	Kiowa	1989	OA

Field Code	Field Name/ Alias/Remarks	State/ Sub	Co Code	County	Disc Year	Field Type
352634	Jack Rabbit	CO	121	Washington	1961	O
352773	Jackknife	CO	005	Arapahoe	1975	O
352851	Jackpot	CO	087	Morgan	1955	OA
352851	Jackpot	CO	123	Weld	1955	OA
005499	Jackpot SE	CO	087	Morgan	1981	N
352882	Jackpot South	CO	087	Morgan	1955	O
353006	Jackson	CO	087	Morgan	1954	O
353657	Jade	CO	123	Weld	1964	O
013878	Jalapeno	CO	061	Kiowa	1990	O
353998	Jamboree	CO	001	Adams	1970	ONA
355393	Jasper	CO	123	Weld	1959	OA
356760	Jeeper	CO	121	Washington	1974	OA
358300	Jesse	CO	121	Washington	1978	O
358424	*Jessie*	CO	121	Washington		
	Alias for: (**358300**) **Jesse** [ALTER]					
359998	Jitter	CO	121	Washington	1963	OA
013237	Joes	CO	125	Yuma	1988	O
002129	Johnny Moore Mountain	CO	057	Jackson	1978	OA
361952	Johnson Hill	CO	075	Logan	1953	N
361983	Johnson Hill East	CO	075	Logan	1954	N
362014	Johnson Hill North	CO	075	Logan	1953	OA
005502	Johnsons Corner	CO	069	Larimer	1983	OA
362634	Johnstown	CO	123	Weld	1972	OA
365278	Jubilee	CO	087	Morgan	1962	O
012553	Judson Hills	CO	087	Morgan	1987	OA
366549	Jupiter	CO	123	Weld	1980	OA
366673	Justice	CO	121	Washington	1966	O
368119	Kachina	CO	121	Washington	1974	OA
370061	Katie	CO	001	Adams	1979	N
371925	Keg	CO	075	Logan	1975	O
372278	Kejr	CO	121	Washington	1955	OA
372309	Kejr South	CO	121	Washington	1956	OA
372340	Kelim	CO	069	Larimer	1965	O
375192	Keno	CO	121	Washington	1982	O
012555	Kenzie	CO	075	Logan	1987	O
375936	Keota	CO	123	Weld	1951	O
002136	Kernan Canyon	CO	083	Montezuma	1977	O
009801	Kersey	CO	123	Weld	1984	ONA
005571	Kettle	CO	001	Adams	1982	O
376928	Key	CO	075	Logan	1957	OA
377362	Keystone	CO	001	Adams	1968	O
005506	King Lake	CO	123	Weld	1983	O
380858	Kiowa Creek	CO	123	Weld	1955	N
002137	Kit Carson	CO	017	Cheyenne	1979	O
005510	Kitchel Lake	CO	069	Larimer	1982	OA
382222	Kitty	CO	001	Adams	1972	OA
383641	Knoll	CO	075	Logan	1956	N
384106	Knox	CO	001	Adams	1954	O
005512	Krauthead	CO	001	Adams	1980	OA
005512	Krauthead	CO	123	Weld	1980	OA
013887	Krieger	CO	123	Weld	1988	OA
392014	La Porte	CO	069	Larimer	1959	O
393874	Ladder Creek	CO	017	Cheyenne	1969	OA
005514	Ladle	CO	075	Logan	1981	N
011991	Lady K	CO	123	Weld	1986	OA
394773	Laird	CO	125	Yuma	1960	OA
009617	Lake Canal	CO	069	Larimer	1981	OA
009617	Lake Canal	CO	123	Weld	1981	OA
398741	Lakeside	CO	123	Weld	1981	N
399051	Lamar	CO	099	Prowers	1983	O
399237	Lamb	CO	087	Morgan	1956	ON
399454	Lamborn Draw	CO	087	Morgan	1963	OA
013614	Lame Beaver	CO	123	Weld	1989	O
005517	Lamplight	CO	121	Washington	1978	O
400105	Lance	CO	121	Washington	1956	OA
400136	Lance Creek	CO	087	Morgan	1989	O
401872	Lantern	CO	005	Arapahoe	1969	O
401898	Lanyard	CO	123	Weld	1974	ON
005519	Lapoudre	CO	123	Weld	1981	OA
005518	Lapoudre South	CO	123	Weld	1981	OA
402275	Lariat	CO	121	Washington	1960	OA
402337	Lark	CO	087	Morgan	1955	OA
403329	Lasso	CO	001	Adams	1955	N
403391	Last Chance	CO	121	Washington	1955	OA
403406	Latch String	CO	087	Morgan	1975	OA
403515	Latigo	CO	005	Arapahoe	1971	N
	STOR(74)					
405685	Lay Creek	CO	081	Moffat	1955	N
406546	Leader	CO	001	Adams	1954	ON
406577	Leader East	CO	001	Adams	1954	N
005520	Leather	CO	087	Morgan	1982	O
407507	Lee	CO	087	Morgan	1950	ONA
001557	Left Hand	CO	061	Kiowa	1969	N
410452	Leon Creek	CO	077	Mesa	1961	N
411754	Levee	CO	087	Morgan	1956	O
411971	Lewis Creek	CO	075	Logan	1953	ON
412715	Leyden Coal Mine	CO	059	Jefferson		
	STOR(59)					
413142	Liberty	CO	075	Logan	1954	OA
413421	Liberty South	CO	075	Logan	1953	O
413483	Liberty West	CO	075	Logan	1953	OA
413560	Lido	CO	001	Adams	1973	N
013247	Lightfoot	CO	123	Weld	1988	O
012220	Lilli	CO	123	Weld	1987	ONA
012221	*Lilli West*	CO	123	Weld		
	Alias for: (**012220**) **Lilli** [COMB]					
009828	Limon	CO	073	Lincoln	1983	O
415219	Lindon	CO	121	Washington	1959	OA
013009	Line Camp	CO	123	Weld	1988	OA
415880	Lingo	CO	061	Kiowa	1972	O
005850	Lipan Wash	CO	077	Mesa	1973	N
417017	Lisbon SE	CO	113	San Miguel	1960	N
417792	Little Beaver	CO	001	Adams	1951	ONA
417792	Little Beaver	CO	121	Washington	1951	ONA
417854	Little Beaver East	CO	121	Washington	1954	OA
010966	Little Bud	CO	073	Lincoln	1985	O
002159	Little Dude	CO	061	Kiowa	1978	O
418598	Little Hoot	CO	075	Logan	1953	ON
418610	Little Hoot South	CO	075	Logan	1974	ON
419621	Little Snake	CO	081	Moffat	1958	N
012563	Little Tree	CO	087	Morgan	1987	O
421389	Loam	CO	087	Morgan	1957	OA

Field Code	Field Name/ Alias/Remarks	State/ Sub	Co Code	County	Disc Year	Field Type
421389	Loam	CO	123	Weld	1957	OA
421451	Lobo	CO	121	Washington	1963	OA
422009	Loco	CO	075	Logan	1978	N
002160	Lodestone	CO	087	Morgan	1977	ON
422474	Lodge	CO	075	Logan	1963	O
422722	Logan	CO	075	Logan	1951	O
422908	Logan North	CO	075	Logan	1955	OA
004950	Logan Wash	CO	045	Garfield	1980	N
423466	Loma	CO	017	Cheyenne	1969	O
005856	Lone Mesa	CO	033	Dolores	1981	N
424675	Lone Pine	CO	057	Jackson	1971	OA
424799	Lone Star	CO	121	Washington	1977	O
424985	Lone Tree	CO	001	Adams	1974	OA
424985	Lone Tree	CO	005	Arapahoe	1974	OA
425047	Lone Valley	CO	121	Washington	1957	OA
012565	Lonesome Coyote	CO	123	Weld	1988	OA
425326	*Long Branch*	CO	001	Adams		
	Alias for: (**426052**) **Longbranch** [ALTER]					
425946	Long South	CO	123	Weld	1953	OA
426052	Longbranch	CO	001	Adams	1972	ONA
426070	Longhorn	CO	039	Elbert	1980	O
014565	Longhorn Gulch	CO	017	Cheyenne	1992	N
000115	Longknife	CO	121	Washington	1978	N
002162	Longmont	CO	013	Boulder	1979	OA
426659	Lookout	CO	063	Kit Carson	1974	ON
012566	Lost Boy	CO	123	Weld	1987	O
428271	Lost Creek	CO	123	Weld	1957	ON
428310	*Lost Creek South*	CO	123	Weld		
	Alias for: (**428271**) **Lost Creek** [COMB]					
013616	Lost Steer	CO	123	Weld	1989	OA
429480	Loula	CO	075	Logan	1955	O
429945	Loveland	CO	069	Larimer	1950	ONA
429945	Loveland	CO	123	Weld	1950	ONA
430844	Lower Horse Draw	CO	103	Rio Blanco	1960	N
431022	Lowry	CO	005	Arapahoe	1972	OA
431022	Lowry	CO	039	Elbert	1972	OA
431783	Lubers	CO	011	Bent	1956	N
433426	Luft	CO	075	Logan	1952	ONA
434015	Lunar	CO	005	Arapahoe	1981	O
434511	Luster	CO	087	Morgan	1958	OA
438760	Mack Creek	CO	077	Mesa	1957	N
009838	Mako	CO	069	Larimer	1983	OA
009838	Mako	CO	123	Weld	1983	OA
442387	Mallard	CO	061	Kiowa	1981	O
442666	Malpais	CO	123	Weld	1958	N
442790	Mam Creek	CO	045	Garfield	1959	N
012001	Manassas	CO	073	Lincoln	1986	N
443379	Mancos River	CO	083	Montezuma	1927	O
008557	Mandan	CO	121	Washington	1987	OA
009839	Mandella	CO	001	Adams	1984	ONA
009840	Mangy Dog	CO	069	Larimer	1984	O
443658	Manila	CO	001	Adams	1972	N
444712	Mantle	CO	123	Weld	1960	N
445239	Maple	CO	087	Morgan	1963	N
446045	Marble Wash	CO	083	Montezuma	1958	OA
447058	Maria	CO	001	Adams	1973	OA
448494	Marks Butte	CO	115	Sedgwick	1953	N
005865	Marks Butte North	CO	115	Sedgwick	1982	OA
452090	Masters	CO	087	Morgan	1953	ON
452090	Masters	CO	123	Weld	1953	ON
453609	Maudlin Gulch	CO	081	Moffat	1947	OA
454136	Maverick	CO	123	Weld	1959	O
454880	May	CO	123	Weld	1956	ON
455252	Mayberry	CO	081	Moffat	1992	N
455469	Mayfield	CO	017	Cheyenne	1985	O
456717	McCallum	CO	057	Jackson	1926	ONA
456748	McCallum South	CO	057	Jackson	1928	ON
457461	McClave	CO	011	Bent	1952	N
457461	McClave	CO	061	Kiowa	1952	N
457461	McClave	CO	099	Prowers	1952	N
457468	*McClave North*	CO	061	Kiowa		
	Alias for: (**457461**) **McClave** [COMB]					
457480	McClean	CO	083	Montezuma	1974	ON
459476	McElmo	CO	083	Montezuma	1944	N
005874	McHatton	CO	103	Rio Blanco	1982	O
461305	McKenzie	CO	123	Weld	1956	ON
463103	McRae	CO	087	Morgan	1953	OA
010542	Meadow Springs	CO	069	Larimer	1985	O
464165	Meander	CO	107	Routt	1981	O
002178	Menefee Mountain	CO	083	Montezuma	1977	OA
468505	Merino	CO	075	Logan	1950	OA
468536	Merino NE	CO	075	Logan	1953	O
005878	Mesa View	CO	081	Moffat	1982	OA
013902	Mesagar	CO	045	Garfield	1990	N
469652	Mescalero	CO	121	Washington	1983	O
469931	Messer	CO	087	Morgan	1952	O
469962	Messex	CO	087	Morgan	1951	OA
469993	Messex West	CO	087	Morgan	1955	OA
471219	Michigan River	CO	057	Jackson	1957	OA
471939	Middlemist	CO	001	Adams	1952	OA
472218	Midjay	CO	001	Adams	1958	N
009865	Midnight	CO	121	Washington	1984	O
472745	Midway	CO	009	Baca	1958	N
473830	Mildred	CO	125	Yuma	1977	N
012234	Mini	CO	123	Weld	1986	O
478046	Minto	CO	075	Logan	1953	OA
478077	Minto North	CO	075	Logan	1954	OA
478108	*Minto West*	CO	075	Logan		
	Alias for: (**193471**) **Divide** [COMB]					
013617	Mirage	CO	121	Washington	1989	O
478790	Missouri Creek	CO	103	Rio Blanco	1960	N
480287	Moccasin	CO	001	Adams	1964	OA
012013	Mockingbird	CO	061	Kiowa	1986	O
480411	Model	CO	071	Las Animas	1927	N
480659	Moffat	CO	081	Moffat	1924	OA
481290	Monaham Lakes	CO	123	Weld	1977	N
482457	Monte	CO	121	Washington	1964	O
482984	Montrose Dome	CO	085	Montrose	1958	N
483635	Moore	CO	001	Adams	1959	OA
485603	Morningside	CO	123	Weld	1969	ONA
487231	Mosley	CO	087	Morgan	1955	N
488781	Mount Hope	CO	075	Logan	1950	ON
488812	Mount Hope East	CO	075	Logan	1954	OA
488874	Mount Hope North	CO	075	Logan	1952	OA
008932	Mount Pearl	CO	017	Cheyenne	1984	OA
489463	Mountain View East	CO	001	Adams	1953	OA
009875	Mouthpiece	CO	001	Adams	1984	OA
492223	Muddy Creek	CO	001	Adams	1955	OA
495271	Musket	CO	001	Adams	1972	O
495447	Muskrat	CO	005	Arapahoe	1974	OA
495602	Mustang	CO	123	Weld	1962	ON
497526	Nabar	CO	075	Logan	1961	O
013261	Nacho	CO	087	Morgan	1988	OA
498828	Narrows	CO	087	Morgan	1959	OA
010985	Navajo	CO	007	Archuleta	1985	O
010567	Nay Ranch	CO	123	Weld	1975	OA
005926	Neenoshe	CO	061	Kiowa	1982	OA
005928	Nelson Reservoir	CO	069	Larimer	1982	OA
504680	New Raymer	CO	123	Weld	1933	OA
505083	New Windsor	CO	123	Weld	1956	OA
014575	Night Fire	CO	017	Cheyenne	1992	O
012589	Nighthawk	CO	123	Weld	1988	OA
508331	Nile	CO	001	Adams	1969	ONA
005949	Nimbus	CO	001	Adams	1980	OA
508548	Nina View	CO	071	Las Animas	1948	N
508579	Nine Mile	CO	103	Rio Blanco	1966	O
511192	Noonen Ranch	CO	001	Adams	1951	OA
005952	Noonen Ranch South	CO	001	Adams	1982	OA
511750	Noria	CO	075	Logan	1966	O
005954	North Buffalo	CO	061	Kiowa	1980	O
005955	*North Riverside*	CO	123	Weld		
	Alias for: (**604070**) **Riverside North** [ALTER]					
512596	North Shore	CO	075	Logan	1966	O
514611	Nugget	CO	121	Washington	1959	OA
514766	Nunn	CO	123	Weld	1982	O
516690	Oak Creek	CO	107	Routt	1949	O
518386	Oasis	CO	087	Morgan	1981	O
013909	Oil Well Mountain	CO	029	Delta	1990	OA
522657	Old Baldy	CO	125	Yuma	1977	N
014265	Old House	CO	123	Weld	1991	O
013623	Old Road	CO	121	Washington	1989	N
525308	Omar	CO	123	Weld	1972	N
526083	Onyx	CO	087	Morgan	1959	O
526176	Opal	CO	087	Morgan	1959	O
527331	Orchard	CO	087	Morgan	1956	ON
005973	Orchard West	CO	087	Morgan	1982	O
005287	Oriole	CO	075	Logan	1980	N
002206	Orion	CO	087	Morgan	1979	ON
530276	Otis	CO	121	Washington	1954	N
010145	Outpost	CO	123	Weld	1989	N
531578	Overlook	CO	121	Washington	1985	O
532415	Owl Creek	CO	123	Weld	1982	OA
532601	Oxbow	CO	121	Washington	1962	O
534671	Pack	CO	121	Washington	1979	N
535338	Padroni	CO	075	Logan	1951	ON
535369	Padroni West	CO	075	Logan	1952	OA
535679	Pagoda	CO	107	Routt	1948	N
536717	Paleface	CO	073	Lincoln	1976	O
537461	Palomino	CO	075	Logan	1975	O
538903	Papoose Canyon	CO	033	Dolores	1970	ONA
538903	Papoose Canyon	CO	083	Montezuma	1970	ONA
009661	Parachute	CO	045	Garfield	1985	N
539864	Park	CO	087	Morgan	1954	OA
013272	Park Mountain	CO	103	Rio Blanco	1988	N
541617	Pass Creek	CO	017	Cheyenne	1982	O
542623	Patrol	CO	121	Washington	1964	OA
008409	Patrol North	CO	121	Washington	1984	OA
544421	Pawnee	CO	123	Weld	1989	N
005982	Pawnee Buttes	CO	123	Weld	1981	O
544514	Pawnee Creek	CO	075	Logan	1951	OA
544545	Pawnee Creek North	CO	075	Logan	1955	N
544607	Pawnee Hills	CO	075	Logan	1954	N
545606	Peace Pipe	CO	005	Arapahoe	1972	N
005984	Peachtree	CO	077	Mesa	1979	N
009887	Peak View	CO	039	Elbert	1984	ON
546522	Peavy	CO	075	Logan	1955	ON
546553	Pebble	CO	075	Logan	1957	OA
009888	Peck Ditch	CO	081	Moffat	1982	O
005986	Peconic	CO	063	Kit Carson	1980	N
548041	Peetz NW	CO	075	Logan	1952	ON
548072	Peetz West	CO	075	Logan	1952	ON
548581	Pelt	CO	107	Routt	1973	ON
550149	Peoria	CO	005	Arapahoe	1970	ON
550180	Peoria North	CO	005	Arapahoe	1970	ON
005991	Peregrine	CO	125	Yuma	1981	N
003716	Persigo Wash	CO	077	Mesa	1972	N
552319	Peterson	CO	087	Morgan	1955	OA
553722	Pheasant	CO	001	Adams	1980	ON
553846	Phegley	CO	121	Washington	1955	OA
554035	Philadelphia Creek	CO	103	Rio Blanco	1975	N
554449	Phuma	CO	095	Phillips	1976	N
554449	Phuma	CO	125	Yuma	1976	N
554497	Piceance Creek	CO	103	Rio Blanco	1930	N
554528	Piceance Creek South	CO	103	Rio Blanco	1954	N
555303	Pierce	CO	123	Weld	1955	OA
555787	Pike	CO	123	Weld	1975	O
557659	Pinnacle	CO	103	Rio Blanco	1956	ON
557690	*Pinneo*	CO	087	Morgan		
	Alias for: (**793037**) **Zorichak** [COMB]					
557721	Pinneo North	CO	087	Morgan	1956	OA
557728	*Pinneo North (New)*	CO	087	Morgan		
	Alias for: (**557721**) **Pinneo North** [ALTER]					
557752	*Pinneo SW*	CO	087	Morgan		
	Alias for: (**793037**) **Zorichak** [COMB]					
557845	Pintail	CO	005	Arapahoe	1981	O
557876	Pinto	CO	121	Washington	1963	O
006013	Pinto North	CO	121	Washington	1979	N
014271	Pinyon Ridge	CO	103	Rio Blanco	1991	N
557938	Pioneer	CO	061	Kiowa	1973	N
558527	Pitch	CO	121	Washington	1961	OA
559349	Plains	CO	121	Washington	1975	OA
559442	Plainsman	CO	087	Morgan	1963	OA
559442	Plainsman	CO	123	Weld	1963	OA
559628	Plateau	CO	077	Mesa	1958	N

Field Code	Field Name/ Alias/Remaks	State/ Sub	Co Code	County	Disc Year	Field Type
559659	Platner	CO	121	Washington	1955	N
559814	Playa	CO	009	Baca	1961	N
560496	Pleasant Ridge	CO	087	Morgan	1970	ON
560651	Pleasant Valley	CO	121	Washington	1955	OA
561333	Plum Bush Creek	CO	121	Washington	1954	OA
562062	Poco	CO	121	Washington	1967	O
562124	Pod	CO	121	Washington	1961	OA
562155	Poe	CO	087	Morgan	1954	O
562465	Point Bar	CO	121	Washington	1970	OA
562775	Point Lookout	CO	083	Montezuma	1930	N
562806	Point Of Rocks	CO	075	Logan	1981	O
012255	Poison Spring	CO	001	Adams	1959	OA
563054	*Poison Springs*	CO	001	Adams		
	Alias for: (**012255**) **Poison Spring** [ALTER]					
563457	Pole Gulch	CO	081	Moffat	1965	N
006022	Pollen	CO	005	Arapahoe	1980	O
006025	Pommel	CO	123	Weld	1975	N
564387	Poncho	CO	001	Adams	1971	ON
564387	Poncho	CO	005	Arapahoe	1971	ON
564435	Poncho South	CO	005	Arapahoe	1973	ON
565153	Pony	CO	001	Adams	1973	N
565173	Pony Express	CO	125	Yuma	1977	N
566650	Porter	CO	001	Adams	1980	N
569006	Pow Wow	CO	075	Logan	1968	OA
569161	Powder Wash	CO	081	Moffat	1931	ON
569347	Powell	CO	087	Morgan	1990	N
569409	Powell Park	CO	103	Rio Blanco	1957	ON
570293	Prairie Canyon	CO	045	Garfield	1958	N
570479	Prairie Dog	CO	009	Baca	1958	N
571130	Prairie View	CO	075	Logan	1956	O
572060	Prewitt	CO	075	Logan	1956	OA
009896	Price Ranch	CO	121	Washington	1982	N
009896	Price Ranch	CO	125	Yuma	1982	N
572122	Price-Gramps	CO	007	Archuleta	1935	O
013278	Prickly Pear	CO	075	Logan	1988	O
011003	Prism	CO	039	Elbert	1985	O
573439	Pronghorn	CO	005	Arapahoe	1972	O
573443	Pronto	CO	001	Adams	1975	OA
573486	Prospect	CO	123	Weld	1971	N
006038	Puma	CO	005	Arapahoe	1981	O
575261	Purdy	CO	121	Washington	1955	OA
575547	Purgatoire	CO	011	Bent	1972	O
576401	Pyramid	CO	001	Adams	1972	N
578709	Quail	CO	001	Adams	1979	ON
579050	Quarry	CO	001	Adams	1979	OA
579684	Quest	CO	121	Washington	1992	O
579747	Quill	CO	005	Arapahoe	1979	O
006042	Quirt	CO	123	Weld	1980	N
580879	Quiver	CO	061	Kiowa	1968	OA
006045	Raccoon	CO	087	Morgan	1982	OA
582587	Radar	CO	001	Adams	1976	ON
006046	Ragged Mountain	CO	051	Gunnison	1981	ONA
583089	Rago	CO	121	Washington	1953	OA
583120	Rago North	CO	121	Washington	1954	OA
583445	Rain Dance	CO	075	Logan	1976	OA
583461	Rainbow	CO	121	Washington	1974	OA
583753	Raindrop	CO	075	Logan	1972	O
584143	Rake	CO	087	Morgan	1958	ON
584655	Ram	CO	121	Washington	1977	O
006049	Ramey	CO	075	Logan	1981	OA
584980	Ramona	CO	083	Montezuma	1965	O
585042	Ramp	CO	121	Washington	1958	OA
585104	Ramrod	CO	075	Logan	1969	OA
585693	Ranchero	CO	121	Washington	1963	OA
586302	Rangely	CO	103	Rio Blanco	1902	ONA
013453	Rangely SW	CO	103	Rio Blanco	1989	N
586313	Ranger	CO	121	Washington	1963	O
587274	Rattlesnake	CO	123	Weld	1967	OA
012614	Rattlesnake Buttes	CO	123	Weld	1987	OA
587925	Rawhide	CO	087	Morgan	1963	O
588297	Raymer Creek	CO	075	Logan	1953	O
006052	Razor	CO	005	Arapahoe	1981	O
590243	Red Cloud	CO	121	Washington	1969	OA
591359	Red Lion	CO	115	Sedgwick	1964	N
591452	Red Mesa	CO	067	La Plata	1924	ON
592878	Redwing	CO	121	Washington	1968	ONA
012053	Reflex	CO	123	Weld	1986	N
594304	Regent	CO	087	Morgan	1955	O
595947	Renegade	CO	087	Morgan	1971	N
596009	Renfro Creek	CO	107	Routt	1962	O
596494	Republican	CO	125	Yuma	1976	N
002227	Rerun	CO	075	Logan	1977	N
597047	Reward	CO	123	Weld	1972	OA
600613	Ridge	CO	087	Morgan	1956	O
601202	Rift	CO	075	Logan	1957	N
601543	Rill	CO	121	Washington	1958	O
601574	Rimrock	CO	001	Adams	1969	N
602008	Ring	CO	121	Washington	1960	OA
602039	Ringer	CO	001	Adams	1970	O
602473	Rio	CO	087	Morgan	1961	OA
006066	Ripple	CO	087	Morgan	1982	O
603155	Rita	CO	061	Kiowa	1976	O
603992	Riverside	CO	123	Weld	1955	N
005924	Riverside II NE	CO	123	Weld	1980	OA
604070	Riverside North	CO	123	Weld	1981	O
004788	Roadrunner	CO	083	Montezuma	1985	ON
002641	Roadside	CO	123	Weld	1981	O
605892	Roberts Canyon	CO	077	Mesa	1960	N
607566	Rock	CO	077	Mesa	1976	O
607628	Rock Canyon	CO	045	Garfield	1973	N
607659	Rock Creek	CO	125	Yuma	1979	N
609550	Rocky Point	CO	103	Rio Blanco	1976	OA
006370	Rodeo Bullfighter	CO	123	Weld	1982	O
609829	Roderick	CO	121	Washington	1956	OA
610821	Roggen	CO	123	Weld	1953	ONA
610852	*Roggen SW*	CO	123	Weld		
	Alias for: (**610821**) **Roggen** [COMB]					
611472	Rolling Hills	CO	121	Washington	1979	O
611658	Roman Nose	CO	001	Adams	1967	OA
611658	Roman Nose	CO	005	Arapahoe	1967	OA
009912	Roman Nose North	CO	001	Adams	1983	OA
008994	Rooster	CO	009	Baca	1984	O
009914	Rose Ranch	CO	061	Kiowa	1984	OA
613859	Rosener	CO	001	Adams	1954	ON
006378	Roughneck	CO	005	Arapahoe	1981	O
615372	Roulette	CO	087	Morgan	1981	N
615812	Round Table	CO	081	Moffat	1967	O
616060	Roundup STOR(84)	CO	087	Morgan	1967	N
616630	Rowel	CO	121	Washington	1975	O
013288	Royal Flush	CO	099	Prowers	1988	O
009916	Rubicon	CO	039	Elbert	1984	OA
009916	Rubicon	CO	073	Lincoln	1984	OA
617805	Ruby	CO	121	Washington	1959	ON
618239	Rufus Run	CO	087	Morgan	1955	OA
618549	Rulison	CO	045	Garfield	1958	N
012620	Run	CO	087	Morgan	1987	N
013631	Running Bear	CO	001	Adams	1989	O
006383	Running Creek	CO	039	Elbert	1980	O
013289	Runnymeade	CO	039	Elbert	1985	O
619386	Rush Creek	CO	123	Weld	1954	N
014278	Rush Creek Draw	CO	017	Cheyenne	1992	O
619572	Rush Willadel	CO	121	Washington	1952	ONA
622829	Saber	CO	075	Logan	1962	ON
622829	Saber	CO	123	Weld	1962	ON
623139	Sable	CO	001	Adams	1981	O
623573	Saddle	CO	121	Washington	1960	OA
623867	Sage Brush Hills II	CO	103	Rio Blanco	1978	N
623914	Sage Creek	CO	107	Routt	1959	OA
623976	Sage Creek North	CO	107	Routt	1960	OA
009919	Sagehen	CO	083	Montezuma	1984	OA
014281	Salerno	CO	017	Cheyenne	1992	O
006388	Salis	CO	017	Cheyenne	1982	O
626735	Salt Lake	CO	061	Kiowa	1981	O
627200	Sam	CO	087	Morgan	1955	N
628068	San Arroyo	CO	001	Adams	1954	N
628099	San Arroyo Creek	CO	087	Morgan	1960	O
628595	San Jacinto	CO	073	Lincoln	1985	O
014590	Sanborn Draw	CO	123	Weld	1992	OA
629742	Sand Creek	CO	099	Prowers	1983	OA
630393	Sand River	CO	087	Morgan	1954	OA
010624	Sandia Peak	CO	121	Washington	1985	O
631261	Sandy	CO	121	Washington	1984	O
631509	Sandy Hill	CO	075	Logan	1958	OA
013292	Sans Arc	CO	075	Logan	1988	OA
001257	Santo	CO	121	Washington	1980	O
633524	Sapphire	CO	121	Washington	1960	OA
634702	Satanta	CO	121	Washington	1989	N
636035	Sawbuck	CO	087	Morgan	1966	ON
636650	Scabbard	CO	123	Weld	1974	OA
636756	Scandard Draw	CO	103	Rio Blanco	1958	N
636942	Scarp	CO	075	Logan	1958	OA
638492	Schneider Ditch	CO	075	Logan	1959	N
639125	Schramm	CO	125	Yuma	1977	N
009641	Scott Hill	CO	103	Rio Blanco	1985	OA
003723	Scottie	CO	121	Washington	1981	N
640631	Scout	CO	121	Washington	1970	O
641352	Seal	CO	075	Logan	1961	O
642096	Second Creek	CO	001	Adams	1956	OA
012627	Second Wind	CO	017	Cheyenne	1988	OA
644434	Sentinel	CO	061	Kiowa	1975	ON
644483	Sentry	CO	087	Morgan	1962	OA
644650	Serendipity	CO	123	Weld	1983	N
006408	Settlement	CO	063	Kit Carson	1980	N
645072	Settler	CO	075	Logan	1961	N
006409	Seven Cross	CO	123	Weld	1981	O
006410	Severance	CO	123	Weld	1983	ONA
013929	Shale Ridge South	CO	077	Mesa	1990	N
647475	Shamrock	CO	001	Adams	1991	O
013299	Shavano	CO	017	Cheyenne	1988	O
649180	Shears Draw	CO	121	Washington	1955	OA
649218	Sheehan	CO	123	Weld	1975	N
649242	Sheep Creek	CO	077	Mesa	1958	N
006416	Sheep Mountain	CO	055	Huerfano	1971	N
649552	Shelah	CO	087	Morgan	1961	N
650017	Shell Creek	CO	081	Moffat	1955	N
650916	Sheridan Lake	CO	061	Kiowa	1968	O
651877	Shield	CO	075	Logan	1959	ONA
652745	Shire Gulch	CO	077	Mesa	1960	N
653024	Shivaree	CO	123	Weld	1970	O
006419	Shoal	CO	121	Washington	1982	O
653706	Shoreline	CO	075	Logan	1964	O
654025	Shout	CO	125	Yuma	1976	N
009936	*Siaana*	CO	017	Cheyenne		
	Alias for: (**008932**) **Mount Pearl** [COMB]					
655090	Sidewinder	CO	005	Arapahoe	1973	ON
655318	Sierra	CO	083	Montezuma	1957	ONA
655442	Signal Hills	CO	099	Prowers	1976	N
657085	Simpson	CO	001	Adams	1959	O
657541	Single	CO	075	Logan	1977	N
657565	*Singletree*	CO	123	Weld		
	Alias for: (**669606**) **Spindle** [COMB]					
657922	Sioux	CO	121	Washington	1967	OA
013633	Skinner Ridge	CO	045	Garfield	1989	N
660255	Slater Dome	CO	081	Moffat	1954	N
660627	Sleeper	CO	123	Weld	1968	ON
661092	Slick Rock	CO	113	San Miguel	1972	N
012632	Slippery Sides	CO	107	Routt	1987	OA
661495	Sloan	CO	123	Weld	1974	OA
002270	Smokey Creek	CO	063	Kit Carson	1969	O
663169	Smoky Creek	CO	017	Cheyenne	1969	O
663200	Smoky Hill	CO	063	Kit Carson	1965	ON
663951	Sniff Ranch	CO	011	Bent	1972	OA
663989	Snowbird	CO	005	Arapahoe	1973	O
006431	Snowdrift	CO	123	Weld	1979	O
664106	Snowflake	CO	121	Washington	1972	N
664378	Soda Lake	CO	059	Jefferson	1955	O
664455	Sodbuster	CO	075	Logan	1972	O
664765	Soldier Canyon	CO	045	Garfield	1976	N
664765	Soldier Canyon	CO	103	Rio Blanco	1976	N
010629	Solitaire	CO	063	Kit Carson	1983	N
006435	Sonar	CO	001	Adams	1981	OA
665660	Songbird	CO	039	Elbert	1976	OA
665928	Sooner	CO	123	Weld	1969	ONA

Field Code	Field Name/ Alias/Remarks	State/ Sub	Co Code	County	Disc Year	Field Type
666331	Sorrento	CO	017	Cheyenne	1976	ONA
014289	Sorrento South	CO	017	Cheyenne	1992	O
666641	South Canyon	CO	045	Garfield	1957	N
666641	South Canyon	CO	077	Mesa	1957	N
667350	Space City	CO	123	Weld	1973	N
667664	Spar	CO	121	Washington	1958	OA
013745	Speaker	CO	017	Cheyenne	1990	OA
015160	Speaker North	CO	063	Kit Carson	1992	OA
668537	Spear	CO	121	Washington	1977	N
669606	Spindle	CO	001	Adams	1972	ONA
669606	Spindle	CO	013	Boulder	1972	ONA
669606	Spindle	CO	123	Weld	1972	ONA
670919	Spring Creek	CO	075	Logan	1958	O
671415	Springdale STOR(63)	CO	075	Logan	1951	N
671446	Springdale South	CO	075	Logan	1952	OA
671973	Spruce	CO	123	Weld	1956	ONA
672097	Spur	CO	017	Cheyenne	1981	O
672252	Spurgin	CO	123	Weld	1954	OA
672283	Spurgin North	CO	123	Weld	1957	O
672624	Squaw Creek	CO	033	Dolores	1981	O
675492	Stage Stop	CO	123	Weld	1975	OA
675523	Stagecoach	CO	087	Morgan	1966	OA
675709	Stallion	CO	121	Washington	1966	O
675854	Stampede	CO	075	Logan	1973	N
676701	Star	CO	123	Weld	1991	N
677662	Stateline	CO	081	Moffat	1976	N
679429	Stem	CO	121	Washington	1964	N
679832	Sterling	CO	075	Logan	1955	N
681165	Stirrup	CO	121	Washington	1968	O
681230	Stockade	CO	087	Morgan	1976	O
681382	Stockholm	CO	017	Cheyenne	1983	O
013635	Stone Corral	CO	123	Weld	1989	N
014602	Stone Pony	CO	033	Dolores	1992	N
682219	Stoneham	CO	123	Weld	1952	N
682250	Stoneham South	CO	123	Weld	1952	ON
682550	Stonington	CO	009	Baca	1976	N
682560	Stony Buttes	CO	075	Logan	1955	ON
682622	Stony Point	CO	121	Washington	1954	OA
683614	Strand	CO	121	Washington	1959	OA
663691	Strasburg	CO	001	Adams	1976	OA
684482	Strike	CO	087	Morgan	1961	N
685675	Stubble	CO	075	Logan	1979	N
686745	Sugar Loaf	CO	081	Moffat	1953	N
687520	Sulphur Creek	CO	103	Rio Blanco	1955	ON
687551	Sulphur Creek South	CO	103	Rio Blanco	1958	N
688915	Sun	CO	001	Adams	1969	OA
689120	Sunbonnet	CO	075	Logan	1976	O
008336	Sundance	CO	017	Cheyenne	1991	O
689163	Sundown	CO	121	Washington	1970	ON
690363	Sunup	CO	121	Washington	1973	O
690470	Supaha	CO	123	Weld	1978	OA
000161	Superior	CO	013	Boulder	1978	N
690558	*Surrey*	CO	001	Adams		
	Alias for: (**669606**) **Spindle** [COMB]					
690558	*Surrey*	CO	123	Weld		
	Alias for: (**669606**) **Spindle** [COMB]					
690651	Surveyor Creek	CO	121	Washington	1955	ONA
691620	Swan	CO	121	Washington	1955	OA
695460	Table Mountain	CO	013	Boulder	1980	O
007975	Tabletop	CO	011	Bent	1980	N
007975	Tabletop	CO	099	Prowers	1980	N
006463	Taco	CO	121	Washington	1975	N
006465	Taiga Mountain	CO	103	Rio Blanco	1981	N
697093	Tampa	CO	123	Weld	1965	OA
697403	Tap	CO	121	Washington	1975	O
697465	Tapadero	CO	123	Weld	1971	O
697899	Tarn	CO	121	Washington	1961	OA
700798	Tempest	CO	123	Weld	1962	OA
700829	Temple Canyon	CO	081	Moffat	1953	OA
002471	Tenderfoot	CO	087	Morgan	1976	O
701469	Tepee	CO	123	Weld	1974	O
701945	Terrace	CO	123	Weld	1958	OA
703092	Texas Mountain	CO	103	Rio Blanco	1964	ONA
704472	Third Creek	CO	001	Adams	1971	ONA
704472	Third Creek	CO	031	Denver	1971	ONA
704742	Thistle	CO	121	Washington	1974	O
705743	Thornburg	CO	081	Moffat	1925	ON
705743	Thornburg	CO	103	Rio Blanco	1925	ON
012076	Three Bridges	CO	055	Huerfano	1986	N
707055	Thunder	CO	103	Rio Blanco	1977	N
707066	Thunderbird	CO	123	Weld	1972	O
708502	Timber Creek	CO	017	Cheyenne	1969	OA
708719	Timpe	CO	087	Morgan	1955	O
709761	Titan	CO	123	Weld	1975	OA
012077	Toad	CO	069	Larimer	1986	OA
010634	Tom Cat	CO	123	Weld	1985	OA
712169	Tom Tom	CO	087	Morgan	1968	N
712231	Tomahawk	CO	075	Logan	1964	OA
713130	Tonto	CO	061	Kiowa	1971	O
010635	Tootsie	CO	087	Morgan	1983	N
713440	Topaz	CO	121	Washington	1957	OA
010636	Tornado Butte	CO	123	Weld	1985	OA
713719	Toro	CO	075	Logan	1966	N
714029	Totem	CO	001	Adams	1971	ONA
714370	Tow Creek	CO	107	Routt	1924	ON
714432	Towaoc	CO	083	Montezuma	1959	OA
714463	Tower	CO	123	Weld	1958	OA
714975	Track	CO	087	Morgan	1960	O
715068	Trader	CO	121	Washington	1962	OA
012854	Trading Post	CO	017	Cheyenne	1988	OA
715254	Trail	CO	121	Washington	1960	O
715285	Trail Canyon	CO	045	Garfield	1969	N
715285	Trail Canyon	CO	103	Rio Blanco	1969	N
715440	Trail Ridge	CO	045	Garfield	1990	N
715450	Trail South	CO	121	Washington	1973	O
715998	Trapper	CO	001	Adams	1971	ONA
716215	Travois	CO	087	Morgan	1964	OA
716556	Trend	CO	087	Morgan	1958	ON
006481	Trevarton	CO	013	Boulder	1983	O
717282	Tribute	CO	123	Weld	1973	N
717424	Trigger	CO	001	Adams	1971	OA
002488	Trooper	CO	061	Kiowa	1975	ON
718788	Trout Creek	CO	107	Routt	1979	O
012302	Trujillo Creek	CO	071	Las Animas	1987	N
720811	Tumbleweed	CO	123	Weld	1968	OA
722175	Turner	CO	123	Weld	1955	O
722528	Turquoise	CO	075	Logan	1976	OA
723516	Twin Buttes	CO	045	Garfield	1952	N
723702	Twin Mills	CO	075	Logan	1957	ON
724043	Two Mile	CO	123	Weld	1956	ONA
007259	Unicorn	CO	001	Adams	1982	O
007260	Union Reservoir	CO	123	Weld	1981	O
729966	Uranus	CO	121	Washington	1978	OA
732201	Valentine	CO	123	Weld	1981	N
732449	Vallery	CO	087	Morgan	1954	ON
732464	*Vallery West*	CO	087	Morgan		
	Alias for: (**732449**) **Vallery** [COMB]					
732480	Valley	CO	123	Weld	1982	N
733999	Vaquero	CO	075	Logan	1971	N
735145	Vega	CO	077	Mesa	1977	N
735680	Velvet	CO	087	Morgan	1975	O
735960	Venus	CO	123	Weld	1980	N
736100	Verde	CO	009	Baca	1972	OA
736658	Vernon	CO	125	Yuma	1976	N
738790	Vigor	CO	123	Weld	1958	ON
738852	Vilas	CO	009	Baca	1966	N
739069	Vim	CO	123	Weld	1957	O
739084	Vimy Ridge	CO	039	Elbert	1972	OA
740030	Vista	CO	075	Logan	1955	OA
741271	Voltage	CO	123	Weld	1965	OA
014306	Volten	CO	123	Weld	1991	O
007261	Vortex	CO	121	Washington	1981	O
743699	Waddle Creek	CO	081	Moffat	1964	OA
744081	Wages	CO	125	Yuma	1979	N
744319	Wagon Trail	CO	011	Bent	1973	N
744815	Wahoo	CO	075	Logan	1971	OA
744892	Waite Lake	CO	123	Weld	1974	ONA
745776	Walker	CO	075	Logan	1950	ON
007264	Wallbanger	CO	039	Elbert	1982	OA
747078	Walsh	CO	009	Baca	1961	N
747884	Wampum	CO	121	Washington	1966	O
748628	War Dance	CO	123	Weld	1971	O
748814	Ward	CO	121	Washington	1966	O
749232	Warlock	CO	001	Adams	1973	ON
749518	Warpaint	CO	121	Washington	1973	N
749806	Warrior	CO	075	Logan	1962	ON
751728	Watkins	CO	001	Adams	1981	N
752131	Wattenberg	CO	001	Adams	1970	ONA
752131	Wattenberg	CO	013	Boulder	1970	ONA
752131	Wattenberg	CO	031	Denver	1970	ONA
752131	Wattenberg	CO	069	Larimer	1970	ONA
752131	Wattenberg	CO	123	Weld	1970	ONA
752720	Waverly	CO	125	Yuma	1977	N
014308	Weasel	CO	123	Weld	1991	OA
013641	Weaver Ridge	CO	103	Rio Blanco	1989	N
756743	Weldona	CO	087	Morgan	1959	OA
757270	Wellington	CO	069	Larimer	1923	ON
759919	*West Plains North*	CO	075	Logan		
	Alias for: (**761176**) **Westplains North** [RENAM]					
760277	West Side Canal	CO	081	Moffat	1966	N
760649	Westfork	CO	121	Washington	1956	OA
761145	Westplains	CO	075	Logan	1954	OA
761176	Westplains North	CO	075	Logan	1955	ON
761703	Wetzel Creek	CO	121	Washington	1955	OA
762788	Wheeler Lake	CO	123	Weld	1976	OA
007268	Whirlpool	CO	121	Washington	1980	O
763468	Whisper	CO	125	Yuma	1975	N
763641	White	CO	075	Logan	1957	ONA
763734	White Butte	CO	123	Weld	1954	OA
764001	White Eagle	CO	121	Washington	1977	N
007270	White Face Butte	CO	103	Rio Blanco	1978	N
764757	White River	CO	103	Rio Blanco	1890	N
765780	Whitetail	CO	075	Logan	1980	N
765935	Whitewater	CO	077	Mesa	1974	OA
007271	Wickiup	CO	001	Adams	1983	O
767268	Wiggins	CO	087	Morgan	1982	OA
767342	Wigwam	CO	001	Adams	1974	ONA
767342	Wigwam	CO	123	Weld	1974	ONA
768057	Wild Card	CO	005	Arapahoe	1977	O
768167	Wild Horse	CO	123	Weld	1965	OA
768277	Wild Rose	CO	123	Weld	1984	O
010649	Wild Sage Brush	CO	061	Kiowa	1984	O
768353	Wildcat Creek	CO	087	Morgan	1980	N
768725	Wildwood	CO	123	Weld	1971	OA
769469	Willard	CO	075	Logan	1951	OA
769841	Williams Fork	CO	081	Moffat	1962	ONA
770647	Willow Creek	CO	103	Rio Blanco	1956	N
771949	Wilson Creek	CO	103	Rio Blanco	1938	ONA
772538	Winchester	CO	075	Logan	1968	OA
772675	Wind Song	CO	075	Logan	1972	O
772848	Windmill	CO	009	Baca	1975	N
773034	Windy	CO	087	Morgan	1970	N
773065	Windy Hill	CO	001	Adams	1954	OA
773933	Winston	CO	075	Logan	1955	OA
773943	Winston North	CO	075	Logan	1972	OA
009658	*Winter Flats*	CO	077	Mesa		
	Alias for: (**000140**) **Bronco Flats** [ALTER]					
774150	Winter Valley	CO	081	Moffat	1958	ON
774913	Wishbone	CO	087	Morgan	1974	OA
776236	Wolf Creek STOR	CO	097	Pitkin	1961	N
776280	Wolf Mountain	CO	107	Routt	1976	OA
777395	Woodchuck	CO	123	Weld	1981	OA
010652	Woodlin	CO	121	Washington	1984	O
777879	Woodrow	CO	121	Washington	1955	N
777910	Woodrow East	CO	121	Washington	1952	ON
777941	Woodrow South	CO	121	Washington	1954	OA
777972	Woodrow West	CO	001	Adams	1953	OA
780096	Wrangler	CO	123	Weld	1965	N
010653	Wringer	CO	123	Weld	1984	OA
007272	Wyatt School	CO	123	Weld	1982	O
783184	Xenia	CO	121	Washington	1954	O
783246	Xenia North	CO	121	Washington	1955	OA

Field Code	Field Name/ Alias/Remaks	State/ Sub	Co Code	County	Disc Year	Field Type
783277	Xenia West	CO	121	Washington	1954	OA
013537	Yellow Rose	CO	061	Kiowa	1990	OA
786457	Yenter	CO	075	Logan	1950	OA
787255	Yodel	CO	125	Yuma	1980	N
007274	Yodel North	CO	125	Yuma	1981	N
787893	Young	CO	087	Morgan	1957	N
788606	Yoyo	CO	075	Logan	1967	ON
788979	Yucca	CO	005	Arapahoe	1971	O
009660	Yuk	CO	001	Adams	1983	O
791152	Zenith	CO	001	Adams	1979	ONA
791384	Zephyr	CO	121	Washington	1972	ON
002561	Zodiac	CO	001	Adams	1978	O
793037	Zorichak	CO	087	Morgan	1954	O
	Florida					
003002	Baxter Island	FL	021	Collier	1977	O
048829	Bear Island	FL	021	Collier	1972	OA
069205	Blackjack Creek	FL	113	Santa Rosa	1972	OA
009691	Bluff Springs	FL	033	Escambia	1985	OA
152257	Coldwater Creek	FL	113	Santa Rosa	1987	OA
009717	Corkscrew	FL	021	Collier	1985	O
238180	*Felda*	FL	051	Hendry		
	Alias for: (**689922**) **Sunoco Felda** [ALTER]					
238211	Felda West	FL	021	Collier	1966	OA
238211	Felda West	FL	051	Hendry	1966	OA
238211	Felda West	FL	071	Lee	1966	OA
251845	Forty Mile Bend	FL	025	Dade	1954	O
355672	Jay	FL	033	Escambia	1970	OA
355672	Jay	FL	113	Santa Rosa	1970	OA
398245	Lake Trafford	FL	021	Collier	1969	O
408530	*Lehigh Acres*	FL	071	Lee		
	Alias for: (**238211**) **Felda West** [COMB]					
408568	Lehigh Park	FL	071	Lee	1974	OA
012398	McDavid	FL	033	Escambia	1988	OA
009856	McLellan	FL	113	Santa Rosa	1986	OA
471396	Mid-Felda	FL	051	Hendry	1977	OA
490332	Mt Carmel	FL	113	Santa Rosa	1971	OA
009635	Pepper Hammock	FL	021	Collier	1978	O
582391	Raccoon Point	FL	021	Collier	1978	OA
643956	Seminole	FL	051	Hendry	1973	O
689380	Sunniland	FL	021	Collier	1943	OA
689922	Sunoco Felda	FL	021	Collier	1964	OA
689922	Sunoco Felda	FL	051	Hendry	1964	OA
013163	*Sunoco Felda West*	FL	051	Hendry		
	Alias for: (**238211**) **Felda West** [RENAM]					
692643	Sweetwater Creek	FL	113	Santa Rosa	1977	O
003704	Townsend Canal	FL	051	Hendry	1982	O
	Illinois					
001342	Ab Lake	IL	059	Gallatin	1947	O
001373	Ab Lake South	IL	059	Gallatin	1959	O
001404	Ab Lake West	IL	059	Gallatin	1950	O
003326	Adams	IL	001	Adams	1986	N
011638	Adams South	IL	001	Adams	1987	N
004101	Aden Consol	IL	065	Hamilton	1938	O
004101	Aden Consol	IL	191	Wayne	1938	O
004132	Aden East	IL	191	Wayne	1961	O
004163	Aden South	IL	065	Hamilton	1945	O
013652	Adrian North	IL	067	Hancock	1991	O
006085	Akin	IL	055	Franklin	1942	O
006178	Akin West	IL	055	Franklin	1948	O
007759	Albion Central	IL	047	Edwards	1955	O
007790	Albion Consol	IL	047	Edwards	1940	ON
007790	Albion Consol	IL	185	Wabash	1940	ON
007790	Albion Consol	IL	193	White	1940	ON
007821	Albion East	IL	047	Edwards	1943	O
007883	Albion NW	IL	047	Edwards	1967	O
007976	Albion West	IL	047	Edwards	1953	O
010013	Alhambra	IL	119	Madison	1974	N
011572	Allendale	IL	101	Lawrence	1912	O
011572	Allendale	IL	185	Wabash	1912	O
011579	*Allendale Consolidated*	IL	101	Lawrence		
	Alias for: (**011572**) **Allendale** [ALTER]					
011579	*Allendale Consolidated*	IL	185	Wabash		
	Alias for: (**011572**) **Allendale** [ALTER]					
011944	*Allison-Weger*	IL	033	Crawford		
	Alias for: (**441550**) **Main Consol** [COMB]					
012316	Alma	IL	121	Marion	1941	O
016129	Amity	IL	159	Richland	1942	O
016160	Amity South	IL	159	Richland	1953	ON
016191	Amity West	IL	159	Richland	1953	O
012886	Ancona	IL	099	La Salle		
	STOR(63)AQF					
012886	Ancona	IL	105	Livingston		
	STOR(63)AQF					
017152	*Ancona-Garfield*	IL	099	La Salle		
	Alias for: (**012886**) **Ancona** [RENAM]					
017152	*Ancona-Garfield*	IL	105	Livingston		
	Alias for: (**012886**) **Ancona** [RENAM]					
027894	Ashley	IL	189	Washington	1953	O
027925	Ashley East	IL	189	Washington	1969	O
028049	Ashmore	IL	023	Clark	1957	N
	STOR(63)					
028049	Ashmore	IL	029	Coles	1957	N
	STOR(63)					
028080	Ashmore East	IL	029	Coles	1956	O
028080	Ashmore East	IL	045	Edgar	1973	N
028111	Ashmore South	IL	023	Clark	1958	ON
028111	Ashmore South	IL	029	Coles	1958	ON
028731	*Assumption*	IL	021	Christian		
	Alias for: (**028793**) **Assumption Consol** [COMB]					
028762	Assumption Central	IL	021	Christian	1961	O
028793	Assumption Consol	IL	021	Christian	1948	O
028824	*Assumption North*	IL	021	Christian		
	Alias for: (**028793**) **Assumption Consol** [COMB]					
028855	Assumption South	IL	021	Christian	1951	O
031242	Ava-Campbell Hill	IL	077	Jackson	1916	ON
032521	Ayers	IL	005	Bond	1922	N
036064	Baldwin	IL	157	Randolph	1955	O
038234	Bannister	IL	121	Marion	1973	O
039939	Barnhill	IL	191	Wayne	1939	O
039939	Barnhill	IL	193	White	1939	O
039970	*Barnhill East*	IL	191	Wayne		
	Alias for: (**278680**) **Goldengate Consol** [COMB]					
041148	Bartelso	IL	027	Clinton	1936	O
041179	Bartelso East	IL	027	Clinton	1950	O
041210	Bartelso South	IL	027	Clinton	1942	O
041241	Bartelso West	IL	027	Clinton	1945	O
011652	Beardstown	IL	169	Schuyler	1985	N
049356	Beaucoup	IL	189	Washington	1951	O
049387	Beaucoup South	IL	189	Washington	1951	O
049790	Beaver Creek	IL	005	Bond	1942	O
049790	Beaver Creek	IL	027	Clinton	1942	O
049821	Beaver Creek NE	IL	005	Bond	1961	N
049852	Beaver Creek North	IL	005	Bond	1949	ON
049883	Beaver Creek South	IL	005	Bond	1946	ON
049883	Beaver Creek South	IL	027	Clinton	1946	ON
050782	Beckemeyer	IL	027	Clinton	1956	ON
051782	*Beecher City*	IL	049	Effingham		
	Alias for: (**428984**) **Louden** [ALTER]					
053479	Bellair	IL	033	Crawford	1907	ON
053479	*Bellair*	IL	079	Jasper		
	Alias for: (**145416**) **Clark County Division** [COMB]					
009683	Belle Gent	IL	199	Williamson		
	STOR					
053696	Belle Prairie	IL	065	Hamilton	1940	O
053727	Belle Prairie West	IL	065	Hamilton	1959	O
053758	Belle Rive	IL	081	Jefferson	1943	O
006895	Belle Rive SW	IL	081	Jefferson	1982	O
054192	Bellmont	IL	185	Wabash	1951	O
055091	Beman	IL	101	Lawrence	1942	O
055122	Beman East	IL	101	Lawrence	1947	O
055587	*Bend*	IL	193	White		
	Alias for: (**503874**) **New Harmony Consol** [COMB]					
056021	*Bennington*	IL	047	Edwards		
	Alias for: (**445301**) **Maple Grove Consol** [COMB]					
056021	*Bennington*	IL	191	Wayne		
	Alias for: (**445301**) **Maple Grove Consol** [COMB]					
056052	Bennington South	IL	047	Edwards	1944	O
056548	Benton	IL	055	Franklin	1941	O
056579	Benton North	IL	055	Franklin	1941	O
058191	Berry	IL	167	Sangamon	1961	O
058315	Berryville Consol	IL	047	Edwards	1943	O
058315	Berryville Consol	IL	101	Lawrence	1943	O
058315	Berryville Consol	IL	159	Richland	1943	O
058315	Berryville Consol	IL	185	Wabash	1943	O
058625	Bessie	IL	055	Franklin	1943	O
059803	Beverly	IL	001	Adams	1957	N
011657	Beverly South	IL	001	Adams	1985	O
060354	*Bible Grove Consol*	IL	025	Clay		
	Alias for: (**624472**) **Sailor Springs Consol** [COMB]					
060354	*Bible Grove Consol*	IL	049	Effingham		
	Alias for: (**624472**) **Sailor Springs Consol** [COMB]					
060385	*Bible Grove North*	IL	049	Effingham		
	Alias for: (**624472**) **Sailor Springs Consol** [COMB]					
060416	*Bible Grove South*	IL	025	Clay		
	Alias for: (**624472**) **Sailor Springs Consol** [COMB]					
065593	*Birds*	IL	033	Crawford		
	Alias for: (**441550**) **Main Consol** [COMB]					
067872	Black Branch	IL	167	Sangamon	1967	O
067903	Black Branch East	IL	167	Sangamon	1969	ON
068523	Black River	IL	193	White	1952	O
069236	Blackland	IL	021	Christian	1953	O
069236	Blackland	IL	115	Macon	1953	O
069298	Blackland North	IL	115	Macon	1960	O
006896	Blackland South	IL	021	Christian	1982	O
006896	Blackland South	IL	115	Macon	1982	O
070166	*Blairsville*	IL	065	Hamilton		
	Alias for: (**103105**) **Bungay Consol** [COMB]					
070228	Blairsville West	IL	065	Hamilton	1948	O
076273	Bluford	IL	081	Jefferson	1961	O
078087	Bogota	IL	079	Jasper	1943	O
078118	Bogota North	IL	079	Jasper	1949	O
078149	Bogota South	IL	079	Jasper	1944	O
078180	Bogota West	IL	079	Jasper	1966	O
079916	Bone Gap Consol	IL	047	Edwards	1941	O
079947	Bone Gap East	IL	047	Edwards	1951	O
079978	*Bone Gap South*	IL	047	Edwards		
	Alias for: (**079916**) **Bone Gap Consol** [COMB]					
080009	Bone Gap West	IL	047	Edwards	1954	O
080567	*Bonpas*	IL	159	Richland		
	Alias for: (**540205**) **Parkersburg Consol** [COMB]					
080598	*Bonpas West*	IL	047	Edwards		
	Alias for: (**540205**) **Parkersburg Consol** [COMB]					
080598	*Bonpas West*	IL	159	Richland		
	Alias for: (**540205**) **Parkersburg Consol** [COMB]					
081373	*Boos*	IL	079	Jasper		
	Alias for: (**146346**) **Clay City Consol** [COMB]					
081373	*Boos*	IL	159	Richland		
	Alias for: (**146346**) **Clay City Consol** [COMB]					
081404	*Boos East*	IL	079	Jasper		
	Alias for: (**146346**) **Clay City Consol** [COMB]					
081435	*Boos North*	IL	079	Jasper		
	Alias for: (**146346**) **Clay City Consol** [COMB]					
083109	Boulder	IL	027	Clinton	1941	ON
083140	Boulder East	IL	027	Clinton	1955	ON
083450	Bourbon Consol	IL	041	Douglas	1956	O
011342	*Bourbon North*	IL	041	Douglas		
	Alias for: (**083450**) **Bourbon Consol** [COMB]					
083481	Bourbon South	IL	041	Douglas	1960	O
084814	Bowyer	IL	159	Richland	1958	O
085558	Boyd	IL	081	Jefferson	1944	O
086054	*Boyleston*	IL	191	Wayne		
	Alias for: (**146346**) **Clay City Consol** [COMB]					
086085	*Boyleston Consol*	IL	191	Wayne		
	Alias for: (**146346**) **Clay City Consol** [COMB]					
091588	*Bridgeport*	IL	101	Lawrence		
	Alias for: (**405251**) **Lawrence County Division** [COMB]					
010302	Brocton	IL	045	Edgar	1984	O
009540	Brooklyn	IL	169	Schuyler	1983	O
010303	Brooklyn North	IL	109	McDonough	1984	O
011667	Brooklyn NW	IL	109	McDonough	1985	O
094998	Broughton	IL	065	Hamilton	1951	O
095013	Broughton North	IL	065	Hamilton	1980	O

Field Code	Field Name/ Alias/Remarks	State/ Sub	Co Code	County	Disc Year	Field Type
095029	Broughton South	IL	165	Saline	1951	O
095091	Brown	IL	121	Marion	1910	O
096021	*Browns*	IL	047	Edwards		
	Alias for: (**007790**) **Albion Consol** [COMB]					
096021	*Browns*	IL	185	Wabash		
	Alias for: (**007790**) **Albion Consol** [COMB]					
096083	Browns East	IL	185	Wabash	1946	O
096145	*Browns South*	IL	047	Edwards		
	Alias for: (**007790**) **Albion Consol** [COMB]					
096238	*Brownsville*	IL	193	White		
	Alias for: (**611069**) **Roland Consol** [COMB]					
096785	Brubaker	IL	121	Marion	1973	O
100315	*Buckhorn*	IL	009	Brown		
	Alias for: (**011669**) **Buckhorn Consol** [COMB]					
011669	Buckhorn Consol	IL	009	Brown	1961	O
006897	*Buckhorn East*	IL	009	Brown		
	Alias for: (**011669**) **Buckhorn Consol** [COMB]					
100501	Buckner	IL	055	Franklin	1963	O
102857	Bulpitt South	IL	021	Christian	1962	O
103105	Bungay Consol	IL	065	Hamilton	1941	O
106081	*Burnt Prairie*	IL	193	White		
	Alias for: (**278680**) **Goldengate Consol** [COMB]					
106112	Burnt Prairie South	IL	193	White	1947	O
000457	Burnt Prairie SW	IL	193	White	1979	O
009702	C & H	IL	199	Williamson		
	STOR					
113120	Calhoun Central	IL	159	Richland	1950	O
113151	Calhoun Consol	IL	159	Richland	1944	O
113151	Calhoun Consol	IL	191	Wayne	1944	O
113182	Calhoun East	IL	159	Richland	1950	O
113213	Calhoun North	IL	159	Richland	1944	O
113244	Calhoun South	IL	047	Edwards	1953	O
113244	Calhoun South	IL	159	Richland	1953	O
113244	Calhoun South	IL	191	Wayne	1953	O
114081	*Calvin*	IL	193	White		
	Alias for: (**554218**) **Phillipstown Consol** [COMB]					
114174	*Calvin North*	IL	193	White		
	Alias for: (**554218**) **Phillipstown Consol** [COMB]					
118080	*Cantrell*	IL	065	Hamilton		
	Alias for: (**178729**) **Dale Consol** [COMB]					
118111	*Cantrell Consol*	IL	065	Hamilton		
	Alias for: (**178729**) **Dale Consol** [COMB]					
118142	*Cantrell North*	IL	065	Hamilton		
	Alias for: (**178729**) **Dale Consol** [COMB]					
118173	*Cantrell South*	IL	065	Hamilton		
	Alias for: (**178729**) **Dale Consol** [COMB]					
120095	Carlinville	IL	117	Macoupin	1909	ON
120126	Carlinville North	IL	117	Macoupin	1941	ON
120157	Carlinville South	IL	117	Macoupin	1958	O
120436	Carlyle	IL	027	Clinton	1911	ON
120467	Carlyle East	IL	027	Clinton	1963	O
120498	Carlyle North	IL	027	Clinton	1950	O
120529	Carlyle South	IL	027	Clinton	1951	O
120684	Carmi	IL	193	White	1940	O
120715	Carmi North	IL	193	White	1942	O
123753	Casey	IL	023	Clark	1906	ON
129729	Centerville	IL	193	White	1940	O
129760	Centerville East	IL	193	White	1941	O
129791	Centerville NE	IL	193	White	1955	O
129822	Centerville North	IL	193	White	1947	O
129977	Central City	IL	121	Marion	1964	O
130225	Centralia	IL	027	Clinton	1937	O
130225	Centralia	IL	121	Marion	1937	O
130287	Centralia East	IL	121	Marion	1958	N
	STOR(64)					
130318	Centralia West	IL	027	Clinton	1940	O
133062	*Chapman*	IL	033	Crawford		
	Alias for: (**441550**) **Main Consol** [COMB]					
136844	Chesterville	IL	041	Douglas	1956	O
136875	Chesterville East	IL	041	Douglas	1957	O
141773	*Christopher*	IL	055	Franklin		
	Alias for: (**644762**) **Sesser Consol** [COMB]					
141804	Christopher South	IL	055	Franklin	1964	O
143385	*Cisne*	IL	191	Wayne		
	Alias for: (**146346**) **Clay City Consol** [COMB]					
143416	*Cisne North*	IL	191	Wayne		
	Alias for: (**146346**) **Clay City Consol** [COMB]					
144920	Claremont	IL	159	Richland	1950	ON
145385	*Clark*	IL	023	Clark		
	Alias for: (**145416**) **Clark County Division** [COMB]					
145416	Clark County Division	IL	023	Clark	1900	O
145416	Clark County Division	IL	029	Coles	1900	O
145416	Clark County Division	IL	033	Crawford	1900	O
145416	Clark County Division	IL	035	Cumberland	1900	O
145416	Clark County Division	IL	079	Jasper	1900	O
145850	Clarksburg	IL	173	Shelby	1946	O
146346	Clay City Consol	IL	025	Clay	1937	O
146346	Clay City Consol	IL	079	Jasper	1937	O
146346	Clay City Consol	IL	159	Richland	1937	O
146346	Clay City Consol	IL	191	Wayne	1937	O
146439	*Clay City North*	IL	025	Clay		
	Alias for: (**146346**) **Clay City Consol** [COMB]					
147276	Clear Lake East	IL	167	Sangamon	1970	O
148516	Clifford	IL	199	Williamson	1957	O
151725	Coil	IL	191	Wayne	1942	O
151756	*Coil North*	IL	191	Wayne		
	Alias for: (**000758**) **Orchardville Consol** [COMB]					
151787	Coil West	IL	081	Jefferson	1942	O
154205	Collinsville	IL	119	Madison	1909	O
154391	Colmar-Plymouth	IL	067	Hancock	1914	O
154391	Colmar-Plymouth	IL	109	McDonough	1914	O
155910	Comer	IL	117	Macoupin	1982	O
156933	*Concord Central*	IL	193	White		
	Alias for: (**317480**) **Herald Consol** [COMB]					
157026	Concord Consol	IL	193	White	1942	O
157088	*Concord East*	IL	193	White		
	Alias for: (**157119**) **Concord East Consol** [COMB]					
157119	Concord East Consol	IL	193	White	1942	O
157150	*Concord North*	IL	193	White		
	Alias for: (**157026**) **Concord Consol** [COMB]					
157181	*Concord South*	IL	193	White		
	Alias for: (**317480**) **Herald Consol** [COMB]					
157212	*Concord South Consol*	IL	193	White		
	Alias for: (**317480**) **Herald Consol** [COMB]					
159289	*Cooks Mill East*	IL	029	Coles		
	Alias for: (**159258**) **Cooks Mills Consol** [COMB]					
159320	*Cooks Mill North*	IL	029	Coles		
	Alias for: (**159258**) **Cooks Mills Consol** [COMB]					
159227	*Cooks Mills*	IL	029	Coles		
	Alias for: (**159258**) **Cooks Mills Consol** [RENAM]					
159227	*Cooks Mills*	IL	041	Douglas		
	Alias for: (**159258**) **Cooks Mills Consol** [RENAM]					
159258	Cooks Mills Consol	IL	029	Coles	1941	ON
	STOR(59)					
159258	Cooks Mills Consol	IL	041	Douglas	1941	ON
	STOR(59)					
160142	Cooperstown	IL	009	Brown	1977	N
006902	Cooperstown West	IL	009	Brown	1982	O
161304	Cordes	IL	189	Washington	1939	O
010342	Cordes NE	IL	189	Washington	1983	O
010343	Cordes North	IL	081	Jefferson	1983	O
010343	Cordes North	IL	189	Washington	1983	O
161552	Corinth	IL	199	Williamson	1957	O
	STOR(72)					
161583	Corinth East	IL	199	Williamson	1957	O
161614	Corinth North	IL	199	Williamson	1957	O
161645	Corinth South	IL	199	Williamson	1970	ON
163691	Cottage Grove	IL	165	Saline	1955	O
164249	*Cottonwood*	IL	059	Gallatin		
	Alias for: (**317480**) **Herald Consol** [COMB]					
164404	*Cottonwood North*	IL	059	Gallatin		
	Alias for: (**317480**) **Herald Consol** [COMB]					
164900	Coulterville North	IL	189	Washington	1958	O
165799	*Covington*	IL	191	Wayne		
	Alias for: (**146346**) **Clay City Consol** [COMB]					
165830	*Covington East*	IL	191	Wayne		
	Alias for: (**146346**) **Clay City Consol** [COMB]					
165892	Covington South	IL	191	Wayne	1943	O
166605	*Cowling*	IL	047	Edwards		
	Alias for: (**503874**) **New Harmony Consol** [COMB]					
167830	Crab Orchard	IL	199	Williamson	1970	ON
	STOR(72)					
168047	Craig	IL	145	Perry	1948	O
168698	Cravat	IL	081	Jefferson	1939	O
168729	Cravat West	IL	081	Jefferson	1956	O
169535	Crescent City	IL	075	Iroquois		
	STOR(67)AQF					
172294	Crossville	IL	193	White	1946	O
172325	Crossville West	IL	193	White	1952	O
178457	Dahlgren	IL	065	Hamilton	1941	O
006905	Dahlgren South	IL	065	Hamilton	1982	O
009582	Dahlgren SW	IL	081	Jefferson	1983	O
178464	Dahlgren West	IL	081	Jefferson	1960	O
178729	Dale Consol	IL	055	Franklin	1940	O
178729	Dale Consol	IL	065	Hamilton	1940	O
178729	Dale Consol	IL	165	Saline	1940	O
014090	Dalton City	IL	139	Moultrie	1991	O
182790	Dawson	IL	167	Sangamon	1971	O
184085	*Dead River*	IL	193	White		
	Alias for: (**504029**) **New Haven Consol** [COMB]					
184612	Decatur	IL	115	Macon	1953	O
184705	Decatur North	IL	115	Macon	1954	O
186131	Deering City	IL	055	Franklin	1957	O
186137	Deering City East	IL	055	Franklin	1974	O
005444	Deland	IL	147	Piatt	1981	O
014640	Detroit South	IL	149	Pike	1993	N
006907	Divernon	IL	167	Sangamon	1982	O
193502	Divide Consol	IL	081	Jefferson	1943	O
193564	*Divide East*	IL	081	Jefferson		
	Alias for: (**193502**) **Divide Consol** [COMB]					
193595	Divide South	IL	081	Jefferson	1948	O
193626	*Divide West*	IL	081	Jefferson		
	Alias for: (**193502**) **Divide Consol** [COMB]					
193719	*Dix*	IL	081	Jefferson		
	Alias for: (**625154**) **Salem Consol** [COMB]					
193719	*Dix*	IL	121	Marion		
	Alias for: (**625154**) **Salem Consol** [COMB]					
193781	Dix South	IL	081	Jefferson	1941	O
196084	Dollville	IL	173	Shelby	1961	O
204145	Dubois Central	IL	189	Washington	1954	O
204176	Dubois Consol	IL	189	Washington	1939	ON
010374	Dubois South	IL	145	Perry	1984	O
204269	*Dubois West*	IL	189	Washington		
	Alias for: (**204176**) **Dubois Consol** [COMB]					
204610	Dudley	IL	045	Edgar	1948	ON
204672	Dudley West	IL	045	Edgar	1953	N
204703	Dudleyville East	IL	005	Bond	1954	O
206067	*Dundas*	IL	159	Richland		
	Alias for: (**146346**) **Clay City Consol** [COMB]					
206098	*Dundas Consol*	IL	079	Jasper		
	Alias for: (**146346**) **Clay City Consol** [COMB]					
206098	*Dundas Consol*	IL	159	Richland		
	Alias for: (**146346**) **Clay City Consol** [COMB]					
206129	*Dundas East*	IL	079	Jasper		
	Alias for: (**524657**) **Olney Consol** [COMB]					
206129	*Dundas East*	IL	159	Richland		
	Alias for: (**524657**) **Olney Consol** [COMB]					
207090	Dupo	IL	163	St Clair	1928	O
000574	Eagarville East	IL	117	Macoupin	1980	ON
212664	Eberle	IL	049	Effingham	1947	O
213408	Eden	IL	157	Randolph	1962	N
012956	Eden South	IL	157	Randolph	1961	N
	STOR(70)					
213935	Edinburg	IL	021	Christian	1949	O
214028	Edinburg South	IL	021	Christian	1955	O
214059	Edinburg West	IL	021	Christian	1954	O
214059	Edinburg West	IL	167	Sangamon	1954	O
217896	Elba	IL	059	Gallatin	1955	O
218299	Elbridge	IL	045	Edgar	1949	O
	STOR(66)AQF					
218361	*Eldorado Central*	IL	165	Saline		
	Alias for: (**218392**) **Eldorado Consol** [COMB]					
218392	Eldorado Consol	IL	165	Saline	1941	ON
218423	Eldorado East	IL	165	Saline	1953	ON

Field Code	Field Name/ Alias/Remaks	State/ Sub	Co Code	County	Disc Year	Field Type
218454	*Eldorado North*	IL	165	Saline		
	Alias for: (**218392**) **Eldorado Consol** [COMB]					
218516	Eldorado West	IL	165	Saline	1955	ON
219539	Elk Prairie	IL	081	Jefferson	1938	O
219973	Elkton	IL	189	Washington	1955	O
220004	Elkton North	IL	189	Washington	1971	O
220035	Elkville	IL	077	Jackson	1941	O
220221	*Ellery Consol*	IL	047	Edwards		
	Alias for: (**278680**) **Goldengate Consol** [COMB]					
220221	*Ellery Consol*	IL	191	Wayne		
	Alias for: (**278680**) **Goldengate Consol** [COMB]					
220252	Ellery East	IL	047	Edwards	1952	O
220283	Ellery North	IL	047	Edwards	1942	O
220314	Ellery South	IL	047	Edwards	1943	O
220345	*Ellery West*	IL	191	Wayne		
	Alias for: (**278680**) **Goldengate Consol** [COMB]					
220531	Elliottstown	IL	049	Effingham	1947	O
220562	Elliottstown East	IL	049	Effingham	1954	O
220593	Elliottstown North	IL	049	Effingham	1953	O
224995	Energy	IL	199	Williamson	1968	O
225026	Enfield	IL	193	White	1950	O
225033	Enfield North	IL	193	White	1976	O
225057	Enfield South	IL	193	White	1961	O
226049	*Enterprise*	IL	025	Clay		
	Alias for: (**146346**) **Clay City Consol** [COMB]					
226049	*Enterprise*	IL	191	Wayne		
	Alias for: (**146346**) **Clay City Consol** [COMB]					
226204	*Enterprise West*	IL	025	Clay		
	Alias for: (**146346**) **Clay City Consol** [COMB]					
226204	*Enterprise West*	IL	191	Wayne		
	Alias for: (**146346**) **Clay City Consol** [COMB]					
226824	*Epworth Consol*	IL	193	White		
	Alias for: (**682994**) **Storms Consol** [COMB]					
226855	*Epworth East*	IL	193	White		
	Alias for: (**682994**) **Storms Consol** [COMB]					
010390	Erwin	IL	169	Schuyler	1983	O
231358	Evers	IL	049	Effingham	1948	O
231420	Evers South	IL	049	Effingham	1948	O
231637	Ewing	IL	055	Franklin	1944	O
231699	Ewing East	IL	055	Franklin	1956	O
231916	Exchange	IL	121	Marion	1943	O
231947	Exchange East	IL	121	Marion	1955	O
231978	Exchange North Consol	IL	121	Marion	1951	O
232009	Exchange West	IL	121	Marion	1957	O
233692	*Fairfield*	IL	191	Wayne		
	Alias for: (**146346**) **Clay City Consol** [COMB]					
233723	*Fairfield East*	IL	191	Wayne		
	Alias for: (**146346**) **Clay City Consol** [COMB]					
233785	Fairman	IL	027	Clinton	1939	O
233785	Fairman	IL	121	Marion	1939	O
235180	Fancher	IL	173	Shelby	1962	O
237629	Fayetteville	IL	163	St Clair	1984	O
238087	Fehrer Lake	IL	059	Gallatin	1963	O
239680	Ferrin	IL	027	Clinton	1976	O
240219	Ficklin	IL	041	Douglas	1966	ON
010400	Fidelity	IL	083	Jersey	1984	N
242265	Fishhook	IL	001	Adams	1955	N
242265	Fishhook	IL	149	Pike	1955	N
242730	Fitzgerrell	IL	081	Jefferson	1944	O
243614	*Flanagan*	IL	065	Hamilton		
	Alias for: (**178729**) **Dale Consol** [COMB]					
244017	*Flat Rock*	IL	033	Crawford		
	Alias for: (**441550**) **Main Consol** [COMB]					
245536	*Flora*	IL	025	Clay		
	Alias for: (**624472**) **Sailor Springs Consol** [COMB]					
245592	Flora SE	IL	025	Clay	1972	O
245598	Flora South	IL	025	Clay	1946	O
249675	Forsyth	IL	115	Macon	1963	O
254062	Francis Mills	IL	165	Saline	1952	O
254093	Francis Mills South	IL	165	Saline	1955	O
256635	Freeburg	IL	163	St Clair	1955	ON
	STOR(59)					
256666	*Freeburg South*	IL	163	St Clair		
	Alias for: (**256635**) **Freeburg** [COMB]					
256945	Freemanspur	IL	199	Williamson	1968	O
258216	*Friendsville*	IL	185	Wabash		
	Alias for: (**503874**) **New Harmony Consol** [COMB]					
258247	Friendsville Central	IL	185	Wabash	1946	O
258278	Friendsville North	IL	185	Wabash	1946	O
258309	*Friendsville South*	IL	185	Wabash		
	Alias for: (**503874**) **New Harmony Consol** [COMB]					
258836	Frogtown	IL	027	Clinton	1918	O
258867	Frogtown North	IL	027	Clinton	1951	O
263356	Galatia North	IL	165	Saline	1980	O
263635	*Gallagher*	IL	159	Richland		
	Alias for: (**113151**) **Calhoun Consol** [COMB]					
265642	Gards Point Consol	IL	185	Wabash	1951	O
265650	*Gards Point North*	IL	185	Wabash		
	Alias for: (**265642**) **Gards Point Consol** [COMB]					
268223	Gays	IL	139	Moultrie	1946	O
268774	*Geff*	IL	191	Wayne		
	Alias for: (**146346**) **Clay City Consol** [COMB]					
268805	*Geff West*	IL	191	Wayne		
	Alias for: (**146346**) **Clay City Consol** [COMB]					
270479	Germantown East	IL	027	Clinton	1956	O
271952	Gila	IL	079	Jasper	1957	O
272843	Gillespie West	IL	117	Macoupin	1958	N
272765	Gillespie-Benld	IL	117	Macoupin	1923	N
	STOR(58)					
272851	Gillespie-Wyen	IL	117	Macoupin	1915	O
275192	Glasford	IL	143	Peoria		
	STOR(64)AQF					
276215	Glenarm	IL	167	Sangamon	1955	O
278649	*Goldengate*	IL	191	Wayne		
	Alias for: (**278680**) **Goldengate Consol** [COMB]					
278680	Goldengate Consol	IL	047	Edwards	1939	O
278680	Goldengate Consol	IL	191	Wayne	1938	O
278680	Goldengate Consol	IL	193	White	1939	O
278711	Goldengate East	IL	191	Wayne	1951	O
278742	Goldengate North Consol	IL	191	Wayne	1945	O
278773	*Goldengate West*	IL	191	Wayne		
	Alias for: (**278742**) **Goldengate North Consol** [COMB]					
281780	*Gossett*	IL	193	White		
	Alias for: (**611069**) **Roland Consol** [COMB]					
284927	Grandview	IL	045	Edgar	1945	O
000631	Grandview-Inclose	IL	023	Clark	1941	N
000631	Grandview-Inclose	IL	045	Edgar	1941	N
010440	Grantfork	IL	119	Madison	1984	O
286880	Grayson	IL	165	Saline	1957	O
287128	*Grayville*	IL	047	Edwards		
	Alias for: (**554218**) **Phillipstown Consol** [COMB]					
287128	*Grayville*	IL	193	White		
	Alias for: (**554218**) **Phillipstown Consol** [COMB]					
287159	*Grayville West*	IL	193	White		
	Alias for: (**007790**) **Albion Consol** [COMB]					
289577	Greenville	IL	005	Bond	1910	ON
291282	*Griffin*	IL	185	Wabash		
	Alias for: (**503874**) **New Harmony Consol** [COMB]					
006911	Griggsville	IL	149	Pike	1982	ON
295707	Guyot Consolidated	IL	159	Richland	1970	O
298546	Hadley	IL	159	Richland	1976	O
299600	Half Moon	IL	191	Wayne	1947	O
006914	Half Moon East	IL	047	Edwards	1982	O
304901	Harco	IL	165	Saline	1954	ON
304932	Harco East	IL	165	Saline	1954	ON
000649	Harco South	IL	165	Saline	1954	N
305552	*Hardinville*	IL	033	Crawford		
	Alias for: (**441550**) **Main Consol** [COMB]					
307598	Harrisburg	IL	165	Saline	1952	ON
307660	Harrisburg South	IL	165	Saline	1955	O
307670	Harrisburg West	IL	165	Saline	1974	O
307815	Harristown	IL	115	Macon	1954	O
307834	Harristown South	IL	115	Macon	1975	O
311132	Hayes	IL	019	Champaign	1963	O
311132	Hayes	IL	041	Douglas	1963	O
314907	*Helena*	IL	101	Lawrence		
	Alias for: (**617743**) **Ruark West Consol** [COMB]					
314962	Helena New	IL	101	Lawrence	1969	O
317480	Herald Consol	IL	059	Gallatin	1939	ON
317480	Herald Consol	IL	193	White	1939	ON
317511	*Herald East*	IL	193	White		
	Alias for: (**317480**) **Herald Consol** [COMB]					
317542	*Herald North*	IL	193	White		
	Alias for: (**682994**) **Storms Consol** [COMB]					
006916	Herrick South	IL	051	Fayette	1982	O
318565	Herrin	IL	199	Williamson	1965	O
318751	Herscher	IL	091	Kankakee		
	STOR(53)AQF					
318782	Herscher NW	IL	091	Kankakee		
	STOR(69)AQF					
010465	Hersman	IL	009	Brown	1983	O
320697	Hickory Hill	IL	121	Marion	1964	O
321100	Hidalgo	IL	079	Jasper	1940	O
321131	Hidalgo East	IL	079	Jasper	1966	O
321162	Hidalgo North	IL	035	Cumberland	1946	O
321193	Hidalgo South	IL	079	Jasper	1964	O
321999	Highland	IL	119	Madison	1960	O
322712	Hill	IL	049	Effingham	1943	O
322774	Hill East	IL	049	Effingham	1954	O
323394	Hillsboro	IL	135	Montgomery	1962	O
	STOR(74)					
326340	Hoffman	IL	027	Clinton	1939	O
328169	Holliday	IL	051	Fayette	1977	O
330866	Hoodville East	IL	065	Hamilton	1944	O
331052	Hookdale	IL	005	Bond		
	STOR(63)					
331300	*Hoosier*	IL	025	Clay		
	Alias for: (**624472**) **Sailor Springs Consol** [COMB]					
331331	*Hoosier North*	IL	025	Clay		
	Alias for: (**624472**) **Sailor Springs Consol** [COMB]					
332230	Hord	IL	025	Clay	1950	O
332261	Hord North	IL	049	Effingham	1958	O
332292	Hord South Consol	IL	025	Clay	1942	O
000659	Hornsby NW	IL	117	Macoupin	1980	O
332912	Hornsby South	IL	135	Montgomery	1956	O
335702	Hoyleton West	IL	189	Washington	1955	O
336757	Hudson	IL	113	McLean		
	STOR(71)AQF					
337036	Huey	IL	027	Clinton	1945	O
337067	Huey South	IL	027	Clinton	1953	O
339454	Hunt City	IL	079	Jasper	1945	O
339485	Hunt City East	IL	079	Jasper	1952	O
339516	*Hunt City South*	IL	079	Jasper		
	Alias for: (**146346**) **Clay City Consol** [COMB]					
339547	Hunt City South New	IL	079	Jasper	1966	O
341252	Hutton	IL	029	Coles	1939	ON
344409	Illiopolis	IL	167	Sangamon	1977	O
344673	Ina	IL	081	Jefferson	1938	O
344735	Ina North	IL	081	Jefferson	1949	O
344828	Inclose	IL	023	Clark	1941	O
344828	Inclose	IL	045	Edgar	1941	O
346409	*Ingraham*	IL	025	Clay		
	Alias for: (**005797**) **Ingraham Consol** [COMB]					
005797	Ingraham Consol	IL	025	Clay	1942	O
346440	*Ingraham West*	IL	025	Clay		
	Alias for: (**624472**) **Sailor Springs Consol** [COMB]					
346905	*Inman*	IL	059	Gallatin		
	Alias for: (**347122**) **Inman West Consol** [COMB]					
346936	*Inman Central*	IL	059	Gallatin		
	Alias for: (**347122**) **Inman West Consol** [COMB]					
346998	Inman East Consol	IL	059	Gallatin	1940	O
347029	*Inman North*	IL	059	Gallatin		
	Alias for: (**347122**) **Inman West Consol** [COMB]					
347060	*Inman South*	IL	059	Gallatin		
	Alias for: (**347122**) **Inman West Consol** [COMB]					
347091	*Inman West*	IL	059	Gallatin		
	Alias for: (**347122**) **Inman West Consol** [COMB]					
347122	Inman West Consol	IL	059	Gallatin	1940	O
347401	Iola Central	IL	025	Clay	1954	O
347432	Iola Consol	IL	025	Clay	1939	O
347432	Iola Consol	IL	049	Effingham	1939	O
347494	Iola South	IL	025	Clay	1947	O
347525	Iola West	IL	025	Clay	1945	O

Field Code	Field Name/ Alias/Remarks	State/ Sub	Co Code	County	Disc Year	Field Type
348378	*Iron*	IL	193	White		
	Alias for: (**611069**) **Roland Consol** [COMB]					
348533	*Iron Consol*	IL	193	White		
	Alias for: (**611069**) **Roland Consol** [COMB]					
349029	Irvington	IL	189	Washington	1940	O
349060	Irvington East	IL	081	Jefferson	1951	O
349091	Irvington North	IL	189	Washington	1953	O
349122	Irvington West	IL	189	Washington	1963	O
349928	Iuka	IL	121	Marion	1947	O
350021	Iuka South	IL	121	Marion	1971	O
350052	Iuka West	IL	121	Marion	1955	O
353316	Jacksonville	IL	137	Morgan	1910	ON
362107	*Johnson North*	IL	023	Clark		
	Alias for: (**145416**) **Clark County Division** [COMB]					
362169	*Johnson South*	IL	023	Clark		
	Alias for: (**145416**) **Clark County Division** [COMB]					
362324	*Johnsonville*	IL	191	Wayne		
	Alias for: (**362355**) **Johnsonville Consol** [COMB]					
362355	Johnsonville Consol	IL	025	Clay	1940	O
362355	Johnsonville Consol	IL	191	Wayne	1940	O
362386	Johnsonville North	IL	191	Wayne	1943	O
362417	Johnsonville South	IL	191	Wayne	1942	OA
362448	Johnsonville West	IL	191	Wayne	1942	O
362541	Johnston City East	IL	199	Williamson	1959	ON
362572	Johnston City NE	IL	199	Williamson	1969	O
366239	Junction	IL	059	Gallatin	1938	O
366301	Junction City Consol	IL	121	Marion	1910	O
366332	*Junction City South*	IL	121	Marion		
	Alias for: (**366301**) **Junction City Consol** [COMB]					
366363	Junction East	IL	059	Gallatin	1953	O
366394	Junction North	IL	059	Gallatin	1946	O
369007	Kansas	IL	045	Edgar	1958	N
371565	*Keensburg Consol*	IL	185	Wabash		
	Alias for: (**503874**) **New Harmony Consol** [COMB]					
371596	Keensburg East	IL	185	Wabash	1939	O
371627	Keensburg South	IL	185	Wabash	1944	O
371658	Keenville	IL	191	Wayne	1945	ON
371689	Keenville East	IL	191	Wayne	1951	O
372371	Kell	IL	081	Jefferson	1942	O
000680	Kell East	IL	081	Jefferson	1979	O
000680	Kell East	IL	121	Marion	1979	O
372380	Kell North	IL	121	Marion	1976	O
372402	Kell West	IL	121	Marion	1962	O
372681	Kellerville	IL	001	Adams	1959	O
372681	Kellerville	IL	009	Brown	1959	O
375037	Kenner	IL	025	Clay	1942	O
375068	Kenner North	IL	025	Clay	1947	O
375099	Kenner South	IL	025	Clay	1950	O
375130	Kenner West	IL	025	Clay	1947	O
377269	Keyesport	IL	027	Clinton	1949	O
379153	Kincaid Consol	IL	021	Christian	1955	O
011459	*Kincaid South*	IL	021	Christian		
	Alias for: (**379153**) **Kincaid Consol** [COMB]					
379308	King	IL	081	Jefferson	1942	O
379556	King North	IL	081	Jefferson	1981	O
380455	Kinmundy	IL	121	Marion	1950	O
380486	Kinmundy North	IL	121	Marion	1953	O
390805	Laclede	IL	051	Fayette	1943	O
395393	Lake Bloomington	IL	113	McLean		
	STOR(71)AQF					
398958	Lakewood	IL	173	Shelby	1941	O
399857	Lancaster	IL	101	Lawrence	1940	O
399857	Lancaster	IL	185	Wabash	1940	O
399888	Lancaster Central	IL	185	Wabash	1946	O
399919	Lancaster East	IL	185	Wabash	1944	O
399981	*Lancaster North*	IL	101	Lawrence		
	Alias for: (**617743**) **Ruark West Consol** [COMB]					
400012	Lancaster South	IL	185	Wabash	1946	O
400074	*Lancaster West*	IL	047	Edwards		
	Alias for: (**058315**) **Berryville Consol** [COMB]					
400074	*Lancaster West*	IL	185	Wabash		
	Alias for: (**058315**) **Berryville Consol** [COMB]					
401097	Langewisch-Kuester	IL	121	Marion	1910	O
006920	Lawler	IL	059	Gallatin	1982	O
405220	*Lawrence*	IL	033	Crawford		
	Alias for: (**405251**) **Lawrence County Division** [COMB]					
405220	*Lawrence*	IL	101	Lawrence		
	Alias for: (**405251**) **Lawrence County Division** [COMB]					
405251	Lawrence County Division	IL	033	Crawford	1900	ON
405251	Lawrence County Division	IL	101	Lawrence	1900	ON
405375	Lawrence West	IL	101	Lawrence	1952	O
407879	*Leech*	IL	191	Wayne		
	Alias for: (**278680**) **Goldengate Consol** [COMB]					
407910	*Leech Consol*	IL	191	Wayne		
	Alias for: (**278680**) **Goldengate Consol** [COMB]					
412560	Lexington	IL	113	McLean		
	STOR(71)AQF					
412560	Lexington	IL	185	Wabash	1947	O
412653	Lexington North	IL	185	Wabash	1951	O
413483	*Liberty West*	IL	079	Jasper		
	Alias for: (**146346**) **Clay City Consol** [COMB]					
413483	*Liberty West*	IL	159	Richland		
	Alias for: (**146346**) **Clay City Consol** [COMB]					
414103	Lillyville	IL	035	Cumberland	1946	O
414103	Lillyville	IL	049	Effingham	1946	O
414114	Lillyville North	IL	035	Cumberland	1974	O
414351	Lincoln	IL	107	Logan		
	STOR(74)					
416769	Lis	IL	079	Jasper	1964	O
417389	Litchfield	IL	135	Montgomery	1886	O
417451	Litchfield South	IL	135	Montgomery	1967	O
011783	Littleton South	IL	169	Schuyler	1987	N
420737	Livingston	IL	119	Madison	1948	O
420768	Livingston East	IL	119	Madison	1951	N
420799	Livingston South	IL	119	Madison	1950	ON
422288	Locust Grove	IL	191	Wayne	1951	O
422350	Locust Grove South	IL	191	Wayne	1954	O
422722	Logan	IL	055	Franklin	1966	O
010521	Logootee	IL	051	Fayette	1984	O
425326	Long Branch	IL	065	Hamilton	1950	O
425326	Long Branch	IL	165	Saline	1950	O
425357	Long Branch South	IL	165	Saline	1955	O
428984	Louden	IL	049	Effingham	1937	O
428984	Louden	IL	051	Fayette	1937	ON
009833	Loudon	IL	051	Fayette		
	STOR(67)					
429412	Louisville	IL	025	Clay	1974	O
429418	Louisville North	IL	025	Clay	1953	O
429449	Louisville South	IL	025	Clay	1960	O
435899	Lynchburg	IL	081	Jefferson	1951	O
438543	Macedonia	IL	055	Franklin	1961	O
010528	Macedonia North	IL	055	Franklin	1983	O
011795	Macoupin Station	IL	117	Macoupin	1986	N
441364	*Mahomet*	IL	019	Champaign		
	Alias for: (**009843**) **Manlove** [RENAM]					
441519	*Main*	IL	033	Crawford		
	Alias for: (**441550**) **Main Consol** [RENAM]					
441550	Main Consol	IL	033	Crawford	1906	ON
441550	Main Consol	IL	079	Jasper	1906	ON
441550	Main Consol	IL	101	Lawrence	1906	ON
009843	Manlove	IL	019	Champaign		
	STOR(64)AQF					
445270	*Maple Grove*	IL	047	Edwards		
	Alias for: (**445301**) **Maple Grove Consol** [COMB]					
445301	Maple Grove Consol	IL	047	Edwards	1943	O
445301	Maple Grove Consol	IL	191	Wayne	1943	O
445332	*Maple Grove East*	IL	047	Edwards		
	Alias for: (**540205**) **Parkersburg Consol** [COMB]					
445363	*Maple Grove South*	IL	047	Edwards		
	Alias for: (**000723**) **Maple Grove South Consol** [COMB]					
000723	Maple Grove South Consol	IL	047	Edwards	1945	O
446448	Marcoe	IL	081	Jefferson	1938	O
447564	Marine	IL	119	Madison	1943	O
447657	Marine West	IL	119	Madison	1965	O
447781	Marion	IL	199	Williamson	1950	O
447843	Marion East	IL	199	Williamson	1959	ON
447936	Marissa West	IL	157	Randolph	1962	O
447936	Marissa West	IL	163	St Clair	1960	ON
448029	Markham City	IL	081	Jefferson	1942	O
448060	Markham City North	IL	081	Jefferson	1943	O
448060	Markham City North	IL	191	Wayne	1943	O
448091	Markham City West	IL	081	Jefferson	1945	O
450199	*Martinsville*	IL	023	Clark		
	Alias for: (**145416**) **Clark County Division** [COMB]					
451346	*Mason*	IL	049	Effingham		
	Alias for: (**347432**) **Iola Consol** [COMB]					
451470	Mason North	IL	049	Effingham	1951	O
451563	*Mason South*	IL	049	Effingham		
	Alias for: (**347432**) **Iola Consol** [COMB]					
451888	Massilon	IL	047	Edwards	1946	O
451890	Massilon South	IL	047	Edwards	1947	O
452958	Mattoon	IL	029	Coles	1939	ON
452989	Mattoon North	IL	029	Coles	1960	O
453020	Mattoon South	IL	035	Cumberland	1962	O
453206	*Maud Central*	IL	185	Wabash		
	Alias for: (**503874**) **New Harmony Consol** [COMB]					
453237	*Maud Consol*	IL	185	Wabash		
	Alias for: (**503874**) **New Harmony Consol** [COMB]					
453299	*Maud North*	IL	185	Wabash		
	Alias for: (**503874**) **New Harmony Consol** [COMB]					
453392	*Maud West*	IL	185	Wabash		
	Alias for: (**503874**) **New Harmony Consol** [COMB]					
453640	*Maunie*	IL	193	White		
	Alias for: (**453764**) **Maunie South Consol** [COMB]					
453702	Maunie East	IL	193	White	1951	O
453733	Maunie North Consol	IL	193	White	1941	O
453764	Maunie South Consol	IL	193	White	1941	O
453795	*Maunie West*	IL	193	White		
	Alias for: (**453733**) **Maunie North Consol** [COMB]					
455252	Mayberry	IL	191	Wayne	1941	O
455283	Mayberry North	IL	191	Wayne	1948	O
005870	Mayberry South	IL	065	Hamilton	1981	O
005870	Mayberry South	IL	191	Wayne	1981	O
461429	McKinley	IL	189	Washington	1940	O
464490	Mechanicsburg	IL	167	Sangamon	1972	O
466893	Melrose	IL	023	Clark	1953	O
466955	Melrose South	IL	023	Clark	1953	O
468908	*Merriam*	IL	191	Wayne		
	Alias for: (**146346**) **Clay City Consol** [COMB]					
474078	Miletus	IL	121	Marion	1947	O
474388	Mill Shoals	IL	065	Hamilton	1939	O
474388	Mill Shoals	IL	191	Wayne	1939	O
474388	Mill Shoals	IL	193	White	1939	O
474977	Millersburg	IL	005	Bond	1967	O
475690	Mills Prairie	IL	047	Edwards	1948	O
475721	Mills Prairie North	IL	047	Edwards	1953	O
478945	*Mitchell*	IL	047	Edwards		
	Alias for: (**278680**) **Goldengate Consol** [COMB]					
479162	Mitchellsville	IL	165	Saline	1955	O
480380	Mode	IL	173	Shelby	1961	O
482953	Montrose	IL	049	Effingham	1968	O
483015	Montrose North	IL	035	Cumberland	1969	O
011517	*Mount Auburn Central*	IL	021	Christian		
	Alias for: (**488688**) **Mount Auburn Consol** [COMB]					
488688	Mount Auburn Consol	IL	021	Christian	1943	O
011518	*Mount Auburn East*	IL	021	Christian		
	Alias for: (**488688**) **Mount Auburn Consol** [COMB]					
490332	Mt Carmel	IL	185	Wabash	1939	O
490456	*Mt Carmel West*	IL	185	Wabash		
	Alias for: (**503874**) **New Harmony Consol** [COMB]					
490549	*Mt Erie*	IL	025	Clay		
	Alias for: (**146346**) **Clay City Consol** [COMB]					
490549	*Mt Erie*	IL	191	Wayne		
	Alias for: (**146346**) **Clay City Consol** [COMB]					
490580	Mt Erie North	IL	191	Wayne	1944	O
490611	*Mt Erie South*	IL	191	Wayne		
	Alias for: (**146346**) **Clay City Consol** [COMB]					
491045	Mt Olive	IL	135	Montgomery	1942	ON
491324	Mt Vernon	IL	081	Jefferson	1943	O
491479	Mt Vernon North	IL	081	Jefferson	1956	O
494331	Murdock	IL	041	Douglas	1955	O
499045	Nashville	IL	189	Washington	1973	O
000743	Nashville North	IL	189	Washington	1979	O
499076	Nason	IL	081	Jefferson	1943	O

Field Code	Field Name/ Alias/Remaks	State/ Sub	Co Code	County	Disc Year	Field Type
010568	Neoga	IL	035	Cumberland	1983	O
502975	Nevins	IL	045	Edgar		
	STOR(65)					
503223	New Athens	IL	163	St Clair	1961	N
503254	New Baden East	IL	027	Clinton	1958	O
000745	New Bellair	IL	033	Crawford	1942	O
503378	New City	IL	167	Sangamon	1954	O
503409	New City South	IL	021	Christian	1963	O
503657	New Douglas South	IL	005	Bond	1957	O
503843	*New Harmony*	IL	193	White		
	Alias for: (**503874**) **New Harmony Consol** [COMB]					
503874	New Harmony Consol	IL	047	Edwards	1939	ON
503874	New Harmony Consol	IL	185	Wabash	1930	ON
503874	New Harmony Consol	IL	193	White	1939	ON
503967	New Harmony South	IL	193	White	1941	O
503998	*New Haven*	IL	193	White		
	Alias for: (**504029**) **New Haven Consol** [COMB]					
504029	New Haven Consol	IL	193	White	1941	O
504060	*New Haven North*	IL	193	White		
	Alias for: (**157119**) **Concord East Consol** [COMB]					
504091	*New Haven West*	IL	059	Gallatin		
	Alias for: (**346998**) **Inman East Consol** [COMB]					
504122	*New Hebron*	IL	033	Crawford		
	Alias for: (**441550**) **Main Consol** [COMB]					
504153	New Hebron East	IL	033	Crawford	1954	ON
504463	*New Memphis*	IL	027	Clinton		
	Alias for: (**011811**) **New Memphis Consol** [COMB]					
011811	New Memphis Consol	IL	027	Clinton	1952	O
504494	*New Memphis East*	IL	189	Washington		
	Alias for: (**521407**) **Okawville North Consol** [COMB]					
504525	*New Memphis North*	IL	027	Clinton		
	Alias for: (**011811**) **New Memphis Consol** [COMB]					
504556	New Memphis South	IL	027	Clinton	1952	O
504556	New Memphis South	IL	189	Washington	1952	O
506819	Newton	IL	079	Jasper	1944	O
506912	Newton North	IL	079	Jasper	1945	O
507005	Newton West	IL	079	Jasper	1947	O
509642	*Noble*	IL	025	Clay		
	Alias for: (**146346**) **Clay City Consol** [COMB]					
509642	*Noble*	IL	159	Richland		
	Alias for: (**146346**) **Clay City Consol** [COMB]					
509766	*Noble North*	IL	159	Richland		
	Alias for: (**146346**) **Clay City Consol** [COMB]					
509859	*Noble South*	IL	159	Richland		
	Alias for: (**146346**) **Clay City Consol** [COMB]					
509921	Noble West	IL	025	Clay	1951	O
512370	*Norris City*	IL	193	White		
	Alias for: (**611069**) **Roland Consol** [COMB]					
000749	Norris City West	IL	193	White	1978	O
011520	*North City*	IL	055	Franklin		
	Alias for: (**644762**) **Sesser Consol** [COMB]					
516721	Oak Grove	IL	059	Gallatin	1984	O
517000	Oak Point	IL	023	Clark	1952	O
517000	Oak Point	IL	079	Jasper	1952	O
517031	Oak Point West	IL	023	Clark	1955	O
517031	Oak Point West	IL	035	Cumberland	1955	O
517186	Oakdale	IL	081	Jefferson	1956	O
517217	Oakdale North	IL	081	Jefferson	1960	O
517682	Oakley	IL	115	Macon	1954	O
518736	*Oblong*	IL	033	Crawford		
	Alias for: (**441550**) **Main Consol** [COMB]					
519263	Oconee	IL	173	Shelby	1975	O
519821	Odin	IL	121	Marion	1945	O
521371	Okawville	IL	189	Washington	1951	O
521402	*Okawville North*	IL	189	Washington		
	Alias for: (**521407**) **Okawville North Consol** [COMB]					
521407	Okawville North Consol	IL	189	Washington	1955	O
523169	Old Ripley	IL	005	Bond	1954	ON
523200	Old Ripley North	IL	005	Bond	1962	O
011818	Old Ripley West	IL	005	Bond	1984	O
524657	Olney Consol	IL	079	Jasper	1938	O
524657	Olney Consol	IL	159	Richland	1938	O
524688	*Olney East*	IL	159	Richland		
	Alias for: (**524657**) **Olney Consol** [COMB]					
524781	Olney South	IL	159	Richland	1937	O
525184	Omaha	IL	059	Gallatin	1940	ON
525215	Omaha East	IL	059	Gallatin	1946	O
525246	Omaha South	IL	059	Gallatin	1951	O
525246	Omaha South	IL	165	Saline	1951	O
525277	Omaha West	IL	059	Gallatin	1950	O
525277	Omaha West	IL	165	Saline	1950	O
525339	Omega	IL	121	Marion	1946	O
011819	Omega NW	IL	121	Marion	1985	O
526238	Opdyke	IL	081	Jefferson	1961	O
527393	*Orchardville*	IL	191	Wayne		
	Alias for: (**000758**) **Orchardville Consol** [COMB]					
000758	Orchardville Consol	IL	191	Wayne	1950	O
527424	Orchardville North	IL	191	Wayne	1956	O
527889	Orient	IL	055	Franklin	1965	O
527920	Orient North	IL	055	Franklin	1967	O
529687	Oskaloosa	IL	025	Clay	1950	O
529718	Oskaloosa East	IL	025	Clay	1947	O
529749	Oskaloosa South	IL	025	Clay	1951	O
537632	Pana	IL	021	Christian	1951	O
000765	Pana Central	IL	021	Christian	1978	O
537646	Pana South	IL	021	Christian	1974	O
537663	Panama	IL	005	Bond	1940	ON
537663	Panama	IL	135	Montgomery	1940	ON
537973	Pankeyville	IL	165	Saline	1956	O
538004	Pankeyville East	IL	165	Saline	1956	O
539957	*Parker*	IL	033	Crawford		
	Alias for: (**441550**) **Main Consol** [COMB]					
540174	*Parkersburg*	IL	159	Richland		
	Alias for: (**540205**) **Parkersburg Consol** [COMB]					
540205	Parkersburg Consol	IL	047	Edwards	1941	O
540205	Parkersburg Consol	IL	159	Richland	1941	O
540236	*Parkersburg North*	IL	159	Richland		
	Alias for: (**540205**) **Parkersburg Consol** [COMB]					
540267	Parkersburg South	IL	047	Edwards	1948	O
540298	Parkersburg West	IL	047	Edwards	1943	O
540298	Parkersburg West	IL	159	Richland	1943	O
540887	Parnell	IL	039	De Witt	1963	O
541724	*Passport*	IL	025	Clay		
	Alias for: (**005797**) **Ingraham Consol** [COMB]					
541755	Passport North	IL	159	Richland	1959	O
541786	Passport South	IL	025	Clay	1948	O
541786	Passport South	IL	159	Richland	1948	O
541817	Passport West	IL	025	Clay	1954	O
542251	Patoka	IL	027	Clinton	1937	O
542251	Patoka	IL	121	Marion	1937	O
542282	Patoka East	IL	121	Marion	1941	O
542375	Patoka South	IL	121	Marion	1953	O
542406	Patoka West	IL	051	Fayette	1950	O
543088	*Patton West*	IL	185	Wabash		
	Alias for: (**011572**) **Allendale** [COMB]					
544421	Pawnee	IL	167	Sangamon	1983	O
546894	Pecatonica	IL	201	Winnebago		
	STOR(69)					
554187	*Phillipstown*	IL	193	White		
	Alias for: (**554218**) **Phillipstown Consol** [COMB]					
554218	Phillipstown Consol	IL	047	Edwards	1939	O
554218	Phillipstown Consol	IL	193	White	1939	O
554249	*Phillipstown South*	IL	193	White		
	Alias for: (**554218**) **Phillipstown Consol** [COMB]					
557597	Pinkstaff	IL	101	Lawrence	1951	O
557628	Pinkstaff East	IL	101	Lawrence	1955	O
558682	Pittsburg	IL	199	Williamson	1962	N
558713	Pittsburg North	IL	199	Williamson	1962	ON
558744	Pittsfield	IL	149	Pike	1886	N
558899	Pixley	IL	025	Clay	1959	O
559473	Plainview	IL	117	Macoupin	1942	ON
559535	Plainview South	IL	117	Macoupin	1959	O
565100	Pontiac	IL	105	Livingston	1954	N
	STOR(66)AQF					
567270	Posen	IL	189	Washington	1952	O
567301	Posen North	IL	189	Washington	1953	O
567332	Posen South	IL	189	Washington	1956	O
567363	Posey	IL	027	Clinton	1941	O
567394	Posey East	IL	027	Clinton	1952	O
567425	Posey West	IL	027	Clinton	1954	O
571626	Prentice	IL	137	Morgan	1953	ON
576401	Pyramid	IL	189	Washington	1962	O
582345	Raccoon Lake	IL	121	Marion	1949	O
012833	Radom SE	IL	081	Jefferson	1988	O
584174	Raleigh	IL	165	Saline	1953	ON
584236	Raleigh South	IL	165	Saline	1954	ON
014127	Ramsey NW	IL	051	Fayette	1991	O
588328	Raymond	IL	135	Montgomery	1940	O
588359	Raymond East	IL	135	Montgomery	1951	O
588390	Raymond South	IL	135	Montgomery	1959	O
592785	Redmon North	IL	045	Edgar	1955	N
596536	Reservoir	IL	081	Jefferson	1950	O
013056	Rice NW	IL	189	Washington	1988	O
600148	Richview	IL	189	Washington	1946	O
600179	Richwood	IL	033	Crawford	1959	N
	STOR(66)					
600861	Ridgway	IL	059	Gallatin	1946	O
601078	Riffle	IL	025	Clay	1948	O
601605	*Rinard*	IL	191	Wayne		
	Alias for: (**000785**) **Rinard Consol** [COMB]					
000785	Rinard Consol	IL	191	Wayne	1937	O
601636	*Rinard North*	IL	191	Wayne		
	Alias for: (**000785**) **Rinard Consol** [COMB]					
601667	Rinard South	IL	191	Wayne	1965	O
602752	Ripley North	IL	169	Schuyler	1983	O
603496	Ritter	IL	159	Richland	1950	O
603527	Ritter North	IL	159	Richland	1951	O
604271	Riverton South	IL	167	Sangamon	1965	O
604869	Roaches	IL	081	Jefferson	1938	O
604900	Roaches North	IL	081	Jefferson	1944	O
606326	*Robinson*	IL	033	Crawford		
	Alias for: (**441550**) **Main Consol** [COMB]					
607039	Roby	IL	167	Sangamon	1949	O
607101	Roby East	IL	021	Christian	1970	O
607101	Roby East	IL	167	Sangamon	1970	O
607163	Roby North	IL	167	Sangamon	1962	O
010614	Roby South	IL	021	Christian	1984	O
607256	Roby West	IL	167	Sangamon	1957	O
607411	Rochester	IL	185	Wabash	1948	O
611069	Roland Consol	IL	059	Gallatin	1939	ON
611069	Roland Consol	IL	065	Hamilton	1939	ON
611069	Roland Consol	IL	193	White	1939	ON
611131	Roland West	IL	165	Saline	1950	O
613301	Rose Hill	IL	079	Jasper	1966	O
014705	Roslyn West	IL	035	Cumberland	1992	O
617155	Royalton	IL	055	Franklin	1982	O
617712	Ruark	IL	101	Lawrence	1941	O
617743	Ruark West Consol	IL	101	Lawrence	1947	O
619076	*Rural Hill*	IL	065	Hamilton		
	Alias for: (**178729**) **Dale Consol** [COMB]					
619107	Rural Hill North	IL	065	Hamilton	1949	O
619138	*Rural Hill West*	IL	065	Hamilton		
	Alias for: (**178729**) **Dale Consol** [COMB]					
619603	Rushville	IL	169	Schuyler	1966	O
011850	Rushville Central	IL	169	Schuyler	1986	O
619634	Rushville NW	IL	169	Schuyler	1960	O
006933	Rushville South	IL	169	Schuyler	1982	O
620285	Russellville	IL	101	Lawrence	1937	ON
620316	Russellville West	IL	101	Lawrence	1955	O
624410	*Sailor Springs*	IL	025	Clay		
	Alias for: (**624472**) **Sailor Springs Consol** [COMB]					
624441	Sailor Springs Central	IL	025	Clay	1948	O
624472	Sailor Springs Consol	IL	025	Clay	1938	O
624472	Sailor Springs Consol	IL	049	Effingham	1938	O
624472	Sailor Springs Consol	IL	079	Jasper	1938	O
624503	Sailor Springs East	IL	025	Clay	1944	O
624534	Sailor Springs North	IL	025	Clay	1948	O
624565	*Sailor Springs West*	IL	025	Clay		
	Alias for: (**624472**) **Sailor Springs Consol** [COMB]					
625030	*Salem*	IL	121	Marion		
	Alias for: (**625154**) **Salem Consol** [COMB]					
625154	Salem Consol	IL	081	Jefferson	1938	O
625154	Salem Consol	IL	121	Marion	1938	O
627789	Samsville	IL	047	Edwards	1942	O

Field Code	Field Name/ Alias/Remarks	State/ Sub	Co Code	County	Disc Year	Field Type
627820	Samsville North	IL	047	Edwards	1945	O
627851	Samsville NW	IL	047	Edwards	1955	O
627882	*Samsville West*	IL	047	Edwards		
	Alias for: (**000723**) **Maple Grove South Consol** [COMB]					
630920	Sandoval	IL	121	Marion	1909	O
630951	Sandoval West	IL	027	Clinton	1946	O
632749	Santa FE	IL	027	Clinton	1944	O
632780	Santa Fe East	IL	189	Washington	1982	O
638523	Schnell	IL	159	Richland	1938	O
638554	Schnell East	IL	159	Richland	1954	O
638585	*Schnell South*	IL	025	Clay		
	Alias for: (**146346**) **Clay City Consol** [COMB]					
639732	Sciota	IL	109	McDonough	1960	O
	STOR(75)					
643863	Seminary	IL	159	Richland	1945	O
643925	Seminary West	IL	025	Clay	1959	O
644762	Sesser Consol	IL	055	Franklin	1942	O
647599	Shanghai	IL	131	Mercer		
	STOR(71)AQF					
647599	Shanghai	IL	187	Warren		
	STOR(71)AQF					
006414	Sharpsburg	IL	021	Christian	1974	O
648405	Shattuc	IL	027	Clinton	1945	O
648436	Shattuc North	IL	027	Clinton	1961	O
649025	Shawneetown	IL	059	Gallatin	1945	O
649056	Shawneetown East	IL	059	Gallatin	1952	O
649087	Shawneetown North	IL	059	Gallatin	1948	O
649738	Shelbyville Consol	IL	173	Shelby	1946	O
649769	*Shelbyville East*	IL	173	Shelby		
	Alias for: (**649738**) **Shelbyville Consol** [COMB]					
654605	Shumway	IL	049	Effingham	1965	O
655008	Sicily	IL	021	Christian	1956	O
006422	Sigel	IL	049	Effingham	1981	O
655411	*Siggins*	IL	023	Clark		
	Alias for: (**145416**) **Clark County Division** [COMB]					
655411	*Siggins*	IL	035	Cumberland		
	Alias for: (**145416**) **Clark County Division** [COMB]					
655845	Siloam	IL	009	Brown	1959	O
657271	*Sims*	IL	191	Wayne		
	Alias for: (**362355**) **Johnsonville Consol** [COMB]					
657302	*Sims North*	IL	191	Wayne		
	Alias for: (**362355**) **Johnsonville Consol** [COMB]					
006934	Sims South	IL	191	Wayne	1982	O
660162	*Slapout*	IL	121	Marion		
	Alias for: (**231978**) **Exchange North Consol** [COMB]					
014288	Smithton SE	IL	163	St Clair	1992	N
666145	Sorento Consol	IL	005	Bond	1938	O
666176	*Sorento South*	IL	005	Bond		
	Alias for: (**666145**) **Sorento Consol** [COMB]					
666207	Sorento West	IL	005	Bond	1956	O
667633	Spanish Needle Creek	IL	117	Macoupin	1915	N
668036	Sparta	IL	157	Randolph	1888	ON
668098	Sparta South	IL	157	Randolph	1949	O
000818	Spring Garden	IL	081	Jefferson	1977	O
671570	*Springerton*	IL	065	Hamilton		
	Alias for: (**103105**) **Bungay Consol** [COMB]					
671570	Springerton	IL	193	White	1980	O
671583	Springerton South	IL	193	White	1976	O
671663	Springfield East	IL	167	Sangamon	1960	O
673353	*St Francisville*	IL	101	Lawrence		
	Alias for: (**405251**) **Lawrence County Division** [COMB]					
673415	St Francisville East	IL	101	Lawrence	1941	O
624627	St Jacob	IL	119	Madison	1942	O
	STOR(63)AQF					
624658	St Jacob East	IL	119	Madison	1955	ON
673632	St James	IL	051	Fayette	1938	ON
673663	St James East	IL	051	Fayette	1984	O
624782	St Libory	IL	163	St Clair	1964	N
674345	St Marys	IL	067	Hancock	1985	O
674531	St Paul	IL	051	Fayette	1941	O
676267	*Stanford*	IL	025	Clay		
	Alias for: (**146346**) **Clay City Consol** [COMB]					
676298	*Stanford South*	IL	025	Clay		
	Alias for: (**146346**) **Clay City Consol** [COMB]					
676329	*Stanford West*	IL	025	Clay		
	Alias for: (**146346**) **Clay City Consol** [COMB]					
677538	State Line	IL	023	Clark		
	STOR(63)AQF					
677817	Staunton	IL	117	Macoupin	1916	ON
677848	Staunton West	IL	117	Macoupin	1954	O
677941	Ste Marie	IL	079	Jasper	1941	O
677972	Ste Marie East	IL	079	Jasper	1949	O
678003	Ste Marie West	IL	079	Jasper	1949	O
680328	Stewardson	IL	173	Shelby	1939	O
680359	Stewardson East	IL	173	Shelby	1963	O
680390	Stewardson West	IL	173	Shelby	1970	O
681134	Stiritz	IL	199	Williamson	1971	ON
681692	*Stokes-Brownsville Consol*	IL	193	White		
	Alias for: (**611069**) **Roland Consol** [COMB]					
006935	Stolletown	IL	027	Clinton	1973	N
682963	*Storms*	IL	193	White		
	Alias for: (**682994**) **Storms Consol** [COMB]					
682994	Storms Consol	IL	193	White	1939	ON
684637	Stringtown	IL	159	Richland	1941	O
684668	Stringtown East	IL	159	Richland	1948	O
684699	Stringtown South	IL	159	Richland	1970	O
685691	Stubblefield South	IL	005	Bond	1955	ON
688450	Sumner	IL	101	Lawrence	1944	O
688481	Sumner Central	IL	101	Lawrence	1966	O
688673	Sumner South	IL	101	Lawrence	1959	ON
688729	Sumpter	IL	193	White	1945	O
688760	Sumpter East	IL	193	White	1951	O
688791	Sumpter North	IL	193	White	1952	O
688853	Sumpter South	IL	193	White	1948	O
688884	Sumpter West	IL	193	White	1952	O
696969	Tamaroa	IL	145	Perry	1942	ON
697000	Tamaroa South	IL	145	Perry	1957	O
697031	Tamaroa West	IL	145	Perry	1956	O
698674	Taylor Hill	IL	055	Franklin	1949	O
702410	Teutopolis	IL	049	Effingham	1966	O
702441	Teutopolis South	IL	049	Effingham	1968	O
703697	Thackeray	IL	065	Hamilton	1944	O
705526	Thompsonville	IL	055	Franklin	1940	O
705557	Thompsonville East	IL	055	Franklin	1949	O
705619	Thompsonville North	IL	055	Franklin	1944	O
708037	Tilden	IL	157	Randolph	1952	O
708099	Tilden North	IL	157	Randolph	1968	O
708099	Tilden North	IL	163	St Clair	1961	ON
	STOR(61)					
708099	Tilden North	IL	189	Washington	1961	ON
	STOR(61)					
007349	Time	IL	149	Pike	1984	O
711363	*Toliver*	IL	025	Clay		
	Alias for: (**332292**) **Hord South Consol** [COMB]					
711394	Toliver East	IL	025	Clay	1943	O
711425	Toliver South	IL	025	Clay	1953	O
713099	Tonti	IL	121	Marion	1939	O
714339	Tovey	IL	021	Christian	1955	O
718974	Troy Grove	IL	099	La Salle		
	STOR(58)AQF					
719408	Trumbull Consol	IL	193	White	1944	O
719470	Trumbull North	IL	193	White	1961	O
719501	*Trumbull West*	IL	193	White		
	Alias for: (**719408**) **Trumbull Consol** [COMB]					
721276	Turkey Bend	IL	145	Perry	1957	O
722733	Tuscola	IL	019	Champaign		
	STOR(54)					
722733	Tuscola	IL	041	Douglas		
	STOR(54)					
732387	Valier	IL	055	Franklin	1942	O
736240	Vergennes	IL	077	Jackson	1975	O
739751	Virden West	IL	117	Macoupin	1963	O
744164	Waggoner	IL	135	Montgomery	1940	ON
745218	Wakefield	IL	079	Jasper	1946	O
745249	Wakefield North	IL	079	Jasper	1953	O
745280	Wakefield South	IL	159	Richland	1955	O
746985	Walpole	IL	065	Hamilton	1941	O
747016	Walpole South	IL	065	Hamilton	1951	O
747574	Waltonville	IL	081	Jefferson	1943	O
747698	Wamac	IL	027	Clinton	1921	O
747698	Wamac	IL	121	Marion	1921	O
747698	Wamac	IL	189	Washington	1921	O
747729	Wamac East	IL	121	Marion	1952	ON
747760	Wamac West	IL	027	Clinton	1962	O
748504	Wapella East	IL	039	De Witt	1962	O
749713	Warrenton-Borton	IL	029	Coles	1906	ON
749713	Warrenton-Borton	IL	045	Edgar	1906	O
751387	Waterloo	IL	133	Monroe	1920	O
	STOR(51)					
752007	Watson	IL	049	Effingham	1957	O
752100	Watson West	IL	049	Effingham	1965	O
752720	Waverly	IL	137	Morgan	1946	ON
	STOR(54)AQF					
006939	Wayne City	IL	191	Wayne	1978	O
753860	Weaver	IL	023	Clark	1949	O
759657	*West End*	IL	065	Hamilton		
	Alias for: (**178729**) **Dale Consol** [COMB]					
759657	*West End*	IL	165	Saline		
	Alias for: (**178729**) **Dale Consol** [COMB]					
254937	*West Frankfort*	IL	055	Franklin		
	Alias for: (**759750**) **West Frankfort Consol** [RENAM]					
759750	West Frankfort Consol	IL	055	Franklin	1941	O
759781	*West Frankfort South*	IL	055	Franklin		
	Alias for: (**759750**) **West Frankfort Consol** [COMB]					
760556	*Westfield*	IL	023	Clark		
	Alias for: (**145416**) **Clark County Division** [COMB]					
760556	*Westfield*	IL	029	Coles		
	Alias for: (**145416**) **Clark County Division** [COMB]					
760587	Westfield East	IL	023	Clark	1947	ON
760618	Westfield North	IL	029	Coles	1949	O
765053	Whiteash	IL	199	Williamson	1972	O
766555	Whittington	IL	055	Franklin	1939	O
766586	Whittington South	IL	055	Franklin	1950	O
766617	Whittington West	IL	055	Franklin	1943	O
767733	Wilberton	IL	051	Fayette	1959	O
769748	*Williams*	IL	081	Jefferson		
	Alias for: (**769779**) **Williams Consol** [COMB]					
769779	Williams Consol	IL	081	Jefferson	1948	O
770027	*Williams South*	IL	081	Jefferson		
	Alias for: (**769779**) **Williams Consol** [COMB]					
770802	*Willow Hill*	IL	079	Jasper		
	Alias for: (**146346**) **Clay City Consol** [COMB]					
770833	*Willow Hill Consol*	IL	079	Jasper		
	Alias for: (**146346**) **Clay City Consol** [COMB]					
770864	*Willow Hill East*	IL	079	Jasper		
	Alias for: (**146346**) **Clay City Consol** [COMB]					
770895	*Willow Hill North*	IL	079	Jasper		
	Alias for: (**146346**) **Clay City Consol** [COMB]					
775235	Witt West	IL	135	Montgomery	1967	O
775802	*Woburn*	IL	005	Bond		
	Alias for: (**775833**) **Woburn Consol** [COMB]					
775833	Woburn Consol	IL	005	Bond	1940	O
775864	*Woburn South*	IL	005	Bond		
	Alias for: (**775833**) **Woburn Consol** [COMB]					
777259	Woodburn North	IL	117	Macoupin	1986	N
777600	Woodlawn	IL	081	Jefferson	1940	O
777662	Woodlawn North	IL	081	Jefferson	1979	O
777693	Woodlawn South	IL	081	Jefferson	1981	O
783184	Xenia	IL	025	Clay	1941	O
783215	Xenia East	IL	025	Clay	1951	O
784922	Yale	IL	079	Jasper	1966	O
787490	*York*	IL	023	Clark		
	Alias for: (**145416**) **Clark County Division** [COMB]					
787490	York	IL	035	Cumberland	1907	O
787583	York West	IL	033	Crawford	1970	O
790873	Zeigler	IL	055	Franklin	1963	O
011893	Zeigler SE	IL	055	Franklin	1984	O
791152	Zenith	IL	191	Wayne	1948	O
791183	Zenith East	IL	191	Wayne	1965	O
791214	Zenith North	IL	191	Wayne	1951	O
011894	Zenith NW	IL	191	Wayne	1987	O
791276	Zenith South	IL	191	Wayne	1949	O

Field Code	Field Name/ Alias/Remaks	State/ Sub	Co Code	County	Disc Year	Field Type
	Indiana					
015095	Adyeville North	IN	123	Perry	1993	N
004783	Africa	IN	147	Spencer	1928	O
004814	Africa North	IN	147	Spencer	1960	N
009557	Alford	IN	125	Pike	1919	ON
	STOR(51)					
009619	Alfordsville	IN	027	Daviess	1910	ON
009619	Alfordsville	IN	101	Martin	1910	ON
009650	Alfordsville South	IN	027	Daviess	1951	O
010005	Alfordsville SW	IN	027	Daviess	1973	N
009850	Algiers	IN	125	Pike	1977	O
023740	Arda	IN	125	Pike	1900	ON
024639	Arlington	IN	105	Monroe	1960	N
025042	Armstrong	IN	163	Vanderburgh	1949	O
025507	Arney	IN	119	Owen	1951	N
	STOR					
010267	Arney North	IN	119	Owen	1978	N
026716	Art	IN	021	Clay	1963	O
026902	*Arthur*	IN	125	Pike		
	Alias for: (**517530**) **Oakland City Consol (New)** [COMB]					
027305	Ash Iron Springs	IN	173	Warrick	1968	O
003000	Ashboro East	IN	021	Clay	1980	O
027770	Ashland	IN	065	Henry	1905	N
027894	Ashley	IN	151	Steuben	1928	O
030374	Auburn	IN	033	De Kalb	1887	N
030405	Auburn East	IN	033	De Kalb	1962	N
011904	Aydeville	IN	123	Perry	1986	N
036064	Baldwin	IN	003	Allen	1903	O
039257	Barker	IN	163	Vanderburgh	1952	O
040559	*Barrett-Mitchell*	IN	051	Gibson		
	Alias for: (**254341**) **Francisco South Consol** [RENAM]					
040590	*Barrett-Mitchell Consol*	IN	051	Gibson		
	Alias for: (**254341**) **Francisco South Consol** [COMB]					
040621	*Barrett-Mitchell East*	IN	051	Gibson		
	Alias for: (**254341**) **Francisco South Consol** [COMB]					
040652	*Barrett-Mitchell North*	IN	051	Gibson		
	Alias for: (**254341**) **Francisco South Consol** [COMB]					
040683	*Barrett-Mitchell South*	IN	051	Gibson		
	Alias for: (**762649**) **Wheatonville Consol** [COMB]					
040714	Barrett-Mitchell West	IN	051	Gibson	1952	O
041675	Bartlettsville	IN	093	Lawrence	1928	ON
041675	Bartlettsville	IN	105	Monroe	1928	ON
012683	Bartlettsville North	IN	105	Monroe	1987	N
010027	*Beaman East*	IN	083	Knox		
	Alias for: (**048488**) **Beaman East Consol** [RENAM]					
048488	Beaman East Consol	IN	083	Knox	1949	O
048519	*Beaman South*	IN	083	Knox		
	Alias for: (**048488**) **Beaman East Consol** [COMB]					
053107	Belknap	IN	163	Vanderburgh	1947	O
053138	Belknap East	IN	163	Vanderburgh	1951	O
056021	Bennington	IN	155	Switzerland	1967	N
056703	Bentonville	IN	041	Fayette	1890	N
060509	Bicknell	IN	083	Knox	1951	ON
060540	Bicknell East	IN	083	Knox	1961	O
065655	Birdseye	IN	025	Crawford	1900	O
065655	Birdseye	IN	037	Dubois	1900	O
065702	*Birdseye (New)*	IN	025	Crawford		
	Alias for: (**065655**) **Birdseye** [RENAM]					
065702	*Birdseye (New)*	IN	037	Dubois		
	Alias for: (**065655**) **Birdseye** [RENAM]					
065686	*Birdseye East*	IN	025	Crawford		
	Alias for: (**065655**) **Birdseye** [COMB]					
065717	Birdseye North	IN	037	Dubois	1900	O
065748	Birdseye West	IN	037	Dubois	1909	O
068027	Black Chapel	IN	129	Posey	1961	O
068058	Black Chapel South	IN	129	Posey	1962	O
068523	*Black River*	IN	129	Posey		
	Alias for: (**068554**) **Black River Consol** [RENAM]					
068554	Black River Consol	IN	129	Posey	1943	O
069081	Blackhawk	IN	167	Vigo	1949	O
070166	Blairsville	IN	129	Posey	1960	O
070197	Blairsville East	IN	129	Posey	1966	O
009015	Blairsville South	IN	129	Posey	1983	O
076676	Blythe Chapel	IN	051	Gibson	1968	O
081311	Boonville	IN	173	Warrick	1951	O
007020	Boonville South	IN	173	Warrick	1982	O
084600	Bowling Green	IN	021	Clay	1973	O
084604	Bowling Green South	IN	021	Clay	1973	O
088310	Bramble	IN	027	Daviess	1973	N
014323	Bramble East	IN	101	Martin	1990	O
088581	Branchville	IN	123	Perry	1936	O
090813	Bremen	IN	099	Marshall	1987	N
013342	Bremen South	IN	099	Marshall	1988	N
091160	Bretzville	IN	037	Dubois	1974	ON
092580	Bristow	IN	123	Perry	1929	ON
092735	Bristow North	IN	123	Perry	1931	O
092766	Bristow South	IN	123	Perry	1935	ON
092828	Bristow West	IN	123	Perry	1953	O
093138	Broad Ripple	IN	097	Marion	1897	O
093169	Broad Ripple South	IN	097	Marion	1940	ON
094626	Brooksburg	IN	077	Jefferson	1963	N
094626	Brooksburg	IN	155	Switzerland	1965	N
007460	Brookville	IN	047	Franklin	1886	N
100563	Buckskin	IN	051	Gibson	1982	O
100594	*Buckskin West*	IN	051	Gibson		
	Alias for: (**762649**) **Wheatonville Consol** [COMB]					
101970	Buffaloville	IN	147	Spencer	1973	O
101989	*Bufkin*	IN	129	Posey		
	Alias for: (**111167**) **Caborn Consol** [COMB]					
102020	Bufkin West	IN	129	Posey	1950	O
103353	Bunker Hill	IN	041	Fayette	1958	N
107383	Butler	IN	033	De Kalb	1890	N
111136	*Caborn*	IN	129	Posey		
	Alias for: (**111167**) **Caborn Consol** [RENAM]					
111167	Caborn Consol	IN	129	Posey	1939	ON
111198	*Caborn South*	IN	129	Posey		
	Alias for: (**111167**) **Caborn Consol** [COMB]					
111229	Caborn West	IN	129	Posey	1941	O
117491	Cannelburg (New)	IN	027	Daviess	1915	ON
003021	Capehart	IN	027	Daviess	1981	O
120188	Carlisle	IN	153	Sullivan	1949	O
009021	Carlisle North	IN	153	Sullivan	1982	ON
102204	Carlisle West	IN	153	Sullivan	1976	O
125764	Cates	IN	045	Fountain	1870	N
126233	*Cathlinett*	IN	083	Knox		
	Alias for: (**674903**) **St Thomas Consol** [COMB]					
126357	Cato	IN	125	Pike	1944	ON
128895	Celina	IN	123	Perry	1977	O
129729	Centerville	IN	147	Spencer	1963	ON
132101	Chandler	IN	173	Warrick	1984	O
141339	Chrisney North	IN	147	Spencer	1959	O
141370	Chrisney South	IN	147	Spencer	1958	O
146439	Clay City North	IN	021	Clay	1978	O
146284	Claybank	IN	125	Pike	1950	O
146718	*Claypole Hills*	IN	083	Knox		
	Alias for: (**146749**) **Claypole Hills Consol** [RENAM]					
146749	Claypole Hills Consol	IN	083	Knox	1944	O
010064	Coal City	IN	119	Owen	1973	N
149927	Coal Creek	IN	045	Fountain	1912	N
150189	Coalmont	IN	021	Clay	1978	O
013356	Coalmont West	IN	153	Sullivan	1988	ON
151105	Coe	IN	125	Pike	1947	ON
151136	Coe South	IN	125	Pike	1961	O
153368	*College*	IN	129	Posey		
	Alias for: (**153430**) **College Consol** [RENAM]					
153430	College Consol	IN	129	Posey	1940	O
153616	*College North*	IN	129	Posey		
	Alias for: (**153430**) **College Consol** [COMB]					
154980	Columbia	IN	051	Gibson	1941	O
154980	Columbia	IN	125	Pike	1941	O
010066	Connersville	IN	041	Fayette	1886	N
013964	Cornettsville	IN	027	Daviess	1989	O
010068	*Cory*	IN	021	Clay		
	Alias for: (**163102**) **Cory Consol** [RENAM]					
163102	Cory Consol	IN	021	Clay	1958	O
163133	Cory South	IN	021	Clay	1964	O
163164	*Cory West*	IN	021	Clay		
	Alias for: (**163102**) **Cory Consol** [COMB]					
163195	Corydon	IN	061	Harrison	1923	N
165799	Covington	IN	047	Franklin	1900	N
173224	Crunk	IN	129	Posey	1945	O
173255	Crunk East	IN	129	Posey	1959	O
173286	*Crunk South*	IN	129	Posey		
	Alias for: (**399764**) **Lamott Consol** [COMB]					
174263	Cumback	IN	027	Daviess	1927	ON
174294	Cumback West	IN	027	Daviess	1927	O
176333	*Cypress*	IN	163	Vanderburgh		
	Alias for: (**734340**) **Vaughn Consol** [COMB]					
176674	*Cypress Pond*	IN	083	Knox		
	Alias for: (**490363**) **Mt Carmel Consol** [COMB]					
180868	Darmstadt	IN	163	Vanderburgh	1948	O
007045	Darmstadt North	IN	163	Vanderburgh	1974	O
183038	Daylight	IN	163	Vanderburgh	1956	O
184085	*Dead River*	IN	129	Posey		
	Alias for: (**756185**) **Welborn Consol** [COMB]					
184612	Decatur	IN	001	Adams	1986	OA
185015	Decker	IN	083	Knox	1944	O
007050	Degonia Springs	IN	173	Warrick	1981	O
186503	Degonia Springs North	IN	173	Warrick	1959	O
188394	Denny (New)	IN	153	Sullivan	1914	ON
191487	Dickeyville	IN	173	Warrick	1951	ON
193998	Dixon	IN	055	Greene	1965	N
	STOR(66)					
194507	Dodds Bridge	IN	153	Sullivan	1913	ON
194813	*Dodds Bridge (Deep)*	IN	153	Sullivan		
	Alias for: (**194507**) **Dodds Bridge** [RENAM]					
194968	*Doe Run*	IN	061	Harrison		
	Alias for: (**393595**) **Laconia** [COMB]					
010908	Donaldson	IN	099	Marshall	1985	N
199835	Douglas	IN	051	Gibson	1963	O
010078	Dublin South	IN	041	Fayette	1890	N
204114	Dubois	IN	037	Dubois	1987	N
204734	Duff	IN	037	Dubois	1955	ON
204796	Duff North	IN	037	Dubois	1959	O
015113	Dugger North	IN	153	Sullivan	1993	N
206997	Dunns Bridge	IN	073	Jasper	1900	O
213036	Eckerty	IN	025	Crawford	1919	O
213749	Edgerton	IN	003	Allen	1905	O
213780	Edgerton North	IN	003	Allen	1925	ON
215299	*Edwards*	IN	153	Sullivan		
	Alias for: (**687396**) **Sullivan Consol** [COMB]					
215492	Edwardsport	IN	027	Daviess	1970	O
215498	Edwardsport North	IN	083	Knox	1971	O
218020	Elberfeld	IN	173	Warrick	1950	O
218051	Elberfeld West	IN	173	Warrick	1961	O
218915	Elizabeth	IN	061	Harrison	1925	N
219663	Elkhart	IN	039	Elkhart	1949	N
219694	Elkhart North	IN	039	Elkhart	1941	O
220407	Elliott	IN	163	Vanderburgh	1951	O
222112	Elnora	IN	027	Daviess	1950	O
222134	Elnora Central	IN	027	Daviess	1972	O
222139	Elnora West	IN	027	Daviess	1975	O
226049	*Enterprise*	IN	147	Spencer		
	Alias for: (**608899**) **Rockport Consol** [COMB]					
007061	Epsom	IN	027	Daviess	1980	O
227638	Erskine	IN	163	Vanderburgh	1931	O
229994	Eureka	IN	147	Spencer	1942	ON
230180	Eureka West	IN	147	Spencer	1973	ON
230800	Evanston	IN	147	Spencer	1960	O
007062	Evanston South	IN	147	Spencer	1978	O
230831	Evansville	IN	163	Vanderburgh	1947	O
230893	Evansville North	IN	163	Vanderburgh	1962	O
233444	Fairbanks	IN	153	Sullivan	1950	O
236164	Farmersburg	IN	153	Sullivan	1945	N
236172	*Farmersville*	IN	129	Posey		
	Alias for: (**491355**) **Mt Vernon Consol** [COMB]					
239234	Ferdinand	IN	037	Dubois	1960	ON
239265	Ferdinand East	IN	147	Spencer	1962	O
010082	Ferdinand North	IN	037	Dubois	1974	N
241893	Fish Lake	IN	091	La Porte	1965	O
241924	Fish Lake North	IN	091	La Porte	1965	ON
244699	*Fleener*	IN	051	Gibson		
	Alias for: (**010083**) **Fleener Consol** [RENAM]					

Field Code	Field Name/ Alias/Remarks	State/ Sub	Co Code	County	Disc Year	Field Type
010083	Fleener Consol	IN	051	Gibson	1940	O
244730	*Fleener East*	IN	051	Gibson		
	Alias for: (**010083**) **Fleener Consol** [COMB]					
244761	Fleener South	IN	051	Gibson	1953	O
013368	Fleener West	IN	051	Gibson	1988	O
247695	Folsomville	IN	173	Warrick	1978	ON
009026	Folsomville East	IN	173	Warrick	1983	O
247698	Foltz	IN	077	Jefferson	1910	N
248063	Footes Pond	IN	051	Gibson	1950	O
248094	*Footes Pond West*	IN	051	Gibson		
	Alias for: (**291313**) **Griffin Consol** [COMB]					
248280	*Ford*	IN	129	Posey		
	Alias for: (**539988**) **Parker Consol** [COMB]					
248342	*Ford North*	IN	129	Posey		
	Alias for: (**539988**) **Parker Consol** [COMB]					
248373	Ford South	IN	129	Posey	1936	ON
249768	Fort Branch	IN	051	Gibson	1949	O
249799	Fort Branch North	IN	051	Gibson	1951	O
249830	Fort Branch West	IN	051	Gibson	1953	O
251473	Fort Wayne	IN	003	Allen	1962	ON
253938	Francesville	IN	131	Pulaski	1887	ON
253960	Francesville South	IN	131	Pulaski	1895	N
254186	*Francisco Central*	IN	051	Gibson		
	Alias for: (**254341**) **Francisco South Consol** [COMB]					
254248	Francisco Consol	IN	051	Gibson	1920	ON
254279	Francisco North Consol	IN	051	Gibson	1929	ON
254310	*Francisco Old*	IN	051	Gibson		
	Alias for: (**254248**) **Francisco Consol** [RENAM]					
254341	Francisco South Consol	IN	051	Gibson	1922	ON
254372	*Francisco West*	IN	051	Gibson		
	Alias for: (**254248**) **Francisco Consol** [COMB]					
255302	Franklin West	IN	129	Posey	1948	O
257534	Fremont	IN	151	Steuben	1976	N
257658	*French*	IN	147	Spencer		
	Alias for: (**257820**) **French (New)** [RENAM]					
257820	French (New)	IN	147	Spencer	1945	ON
258185	Friendship	IN	137	Ripley	1945	N
010413	Fritz Corner	IN	125	Pike	1984	ON
259689	Fulda	IN	147	Spencer	1955	O
259720	Fulda West	IN	147	Spencer	1958	O
010088	*Gentryville*	IN	147	Spencer		
	Alias for: (**269445**) **Gentryville Consol** [RENAM]					
010088	*Gentryville*	IN	173	Warrick		
	Alias for: (**269445**) **Gentryville Consol** [RENAM]					
269445	Gentryville Consol	IN	147	Spencer	1909	ON
269445	Gentryville Consol	IN	173	Warrick	1909	ON
269456	*Gentryville North*	IN	147	Spencer		
	Alias for: (**269445**) **Gentryville Consol** [COMB]					
269456	*Gentryville North*	IN	173	Warrick		
	Alias for: (**269445**) **Gentryville Consol** [COMB]					
269487	Gentryville South	IN	147	Spencer	1954	O
270355	*German Ridge*	IN	123	Perry		
	Alias for: (**013372**) **German Ridge (New)** [RENAM]					
013372	German Ridge (New)	IN	123	Perry	1931	O
271921	Gifford	IN	073	Jasper	1899	O
274025	*Giro East*	IN	125	Pike		
	Alias for: (**727704**) **Union-Bowman Consol** [COMB]					
276432	Glendale	IN	027	Daviess	1929	N
276494	Glendale North	IN	027	Daviess	1941	ON
	STOR(51)					
277083	Glezen	IN	125	Pike	1952	O
277114	Glezen West	IN	125	Pike	1953	O
283594	*Grafton*	IN	129	Posey		
	Alias for: (**756185**) **Welborn Consol** [COMB]					
283625	*Grafton South*	IN	129	Posey		
	Alias for: (**756185**) **Welborn Consol** [COMB]					
283718	Graham	IN	027	Daviess	1980	O
014342	Graham Valley	IN	173	Warrick	1990	N
284617	*Grand Rapids*	IN	051	Gibson		
	Alias for: (**490363**) **Mt Carmel Consol** [COMB]					
284927	Grandview	IN	147	Spencer	1941	O
284958	*Grandview Central*	IN	147	Spencer		
	Alias for: (**285020**) **Grandview North Consol** [COMB]					
284989	*Grandview East*	IN	147	Spencer		
	Alias for: (**285020**) **Grandview North Consol** [COMB]					
285020	Grandview North Consol	IN	147	Spencer	1939	O
285051	*Grandview South*	IN	147	Spencer		
	Alias for: (**010615**) **Rockport East Consol** [COMB]					
285082	Grandview West	IN	147	Spencer	1957	O
287035	Graysville	IN	153	Sullivan	1918	ON
287056	Graysville North	IN	153	Sullivan	1917	N
287066	Graysville South	IN	153	Sullivan	1954	O
287097	Graysville West	IN	153	Sullivan	1954	O
289360	Greensburg	IN	031	Decatur	1914	N
	STOR(50)					
291282	*Griffin*	IN	051	Gibson		
	Alias for: (**291313**) **Griffin Consol** [RENAM]					
291313	Griffin Consol	IN	051	Gibson	1938	O
291313	Griffin Consol	IN	129	Posey	1938	O
010094	Hagerstown	IN	177	Wayne	1888	N
010095	Hagerstown South	IN	177	Wayne	1910	N
299700	*Halfmoon*	IN	129	Posey		
	Alias for: (**153430**) **College Consol** [COMB]					
301863	Hamline Chapel	IN	083	Knox	1969	O
303444	Hanover	IN	077	Jefferson	1944	N
305273	Hardin Chapel	IN	083	Knox	1950	O
306420	*Harmon*	IN	125	Pike		
	Alias for: (**306486**) **Harmon (New)** [RENAM]					
306486	Harmon (New)	IN	125	Pike	1916	ON
306544	Harmon West	IN	125	Pike	1952	N
307846	Harrisville	IN	135	Randolph	1967	N
309892	Hatfield	IN	147	Spencer	1939	O
310016	Haubstadt	IN	051	Gibson	1951	O
007087	Haubstadt East	IN	051	Gibson	1980	O
010460	Hayesville North	IN	101	Martin	1976	N
311659	Haysville	IN	037	Dubois	1918	N
011966	Haysville North	IN	101	Martin	1976	N
311690	Haysville West	IN	037	Dubois	1967	O
312248	*Hazelton*	IN	051	Gibson		
	Alias for: (**727704**) **Union-Bowman Consol** [COMB]					
314101	Heilman	IN	173	Warrick	1950	O
314132	Heilman East	IN	173	Warrick	1960	O
009028	Heilman South	IN	173	Warrick	1983	O
315403	Heltonville	IN	093	Lawrence	1912	N
319309	*Heusler*	IN	129	Posey		
	Alias for: (**319340**) **Heusler Consol** [RENAM]					
319309	*Heusler*	IN	163	Vanderburgh		
	Alias for: (**319340**) **Heusler Consol** [RENAM]					
319340	Heusler Consol	IN	129	Posey	1938	O
319340	Heusler Consol	IN	163	Vanderburgh	1938	O
327673	Holland	IN	037	Dubois	1930	N
327838	Holland North	IN	037	Dubois	1973	ON
327859	Holland South	IN	037	Dubois	1955	ON
327890	Holland West	IN	125	Pike	1957	ON
334989	*Hovey Lake*	IN	129	Posey		
	Alias for: (**569502**) **Powells Lake Consol** [COMB]					
335051	Hovey West	IN	129	Posey	1944	O
335454	Howesville	IN	055	Greene	1952	N
	STOR(61)AQF					
336757	Hudson	IN	151	Steuben	1992	N
336834	Hudsonville	IN	027	Daviess	1929	N
336850	Hudsonville West	IN	027	Daviess	1967	N
339981	Huntertown	IN	003	Allen	1964	N
340012	Huntingburg	IN	037	Dubois	1950	ON
340043	Huntingburg East	IN	037	Dubois	1956	O
340074	Huntingburg South	IN	037	Dubois	1953	O
012774	Huntingburg West	IN	037	Dubois	1987	N
340105	Huntington	IN	069	Huntington	1930	N
341555	Hyatt	IN	027	Daviess	1953	O
341788	Hymera	IN	153	Sullivan	1949	N
346967	Inman East	IN	129	Posey	1941	O
347618	*Iona*	IN	083	Knox		
	Alias for: (**347651**) **Iona (New)** [RENAM]					
347651	Iona (New)	IN	083	Knox	1951	O
347660	Iona South	IN	083	Knox	1977	O
348006	Ireland	IN	037	Dubois	1960	ON
348028	Ireland North	IN	037	Dubois	1983	ON
350083	Iva	IN	125	Pike	1929	N
350114	Iva East	IN	125	Pike	1939	ON
350145	Iva West	IN	125	Pike	1936	ON
355393	Jasper	IN	037	Dubois	1950	O
355424	Jasper Central	IN	037	Dubois	1954	O
355455	Jasper North	IN	037	Dubois	1953	O
355486	Jasper South	IN	037	Dubois	1953	O
355517	Jasper West	IN	037	Dubois	1954	O
357122	*Jeffries*	IN	129	Posey		
	Alias for: (**491355**) **Mt Vernon Consol** [COMB]					
359874	*Jimtown*	IN	051	Gibson		
	Alias for: (**291313**) **Griffin Consol** [COMB]					
361766	Johnsburg	IN	037	Dubois	1955	O
361797	*Johnson*	IN	051	Gibson		
	Alias for: (**361921**) **Johnson Consol** [RENAM]					
361921	Johnson Consol	IN	051	Gibson	1941	O
362169	*Johnson South*	IN	051	Gibson		
	Alias for: (**361921**) **Johnson Consol** [COMB]					
362231	Johnson West	IN	051	Gibson	1945	O
363967	Jordan	IN	027	Daviess	1982	O
009510	Kasson	IN	163	Vanderburgh	1984	O
371627	*Keensburg South*	IN	051	Gibson		
	Alias for: (**291313**) **Griffin Consol** [COMB]					
372681	Kellerville	IN	037	Dubois	1917	N
374169	Kendallville	IN	113	Noble	1965	N
374200	Kendallville East	IN	113	Noble	1968	N
379308	*King*	IN	051	Gibson		
	Alias for: (**532229**) **Owensville Consol** [COMB]					
379556	*King North*	IN	051	Gibson		
	Alias for: (**572804**) **Princeton North Consol** [COMB]					
014560	Kingsland	IN	179	Wells	1903	O
381726	*Kirksville*	IN	051	Gibson		
	Alias for: (**727704**) **Union-Bowman Consol** [COMB]					
385346	*Kolb*	IN	051	Gibson		
	Alias for: (**542313**) **Patoka East Consol** [COMB]					
385377	*Kolb North*	IN	051	Gibson		
	Alias for: (**727704**) **Union-Bowman Consol** [COMB]					
389370	Kyana	IN	037	Dubois	1963	N
392014	La Porte	IN	091	La Porte	1965	ON
393595	Laconia	IN	061	Harrison	1897	ON
	STOR(48)					
397222	Lake Mills	IN	147	Spencer	1953	O
397253	Lake Mills East	IN	147	Spencer	1953	O
007131	*Lake Mills West*	IN	147	Spencer		
	Alias for: (**010257**) **Richland City Consol** [COMB]					
397408	*Lake-Of-The-Woods*	IN	099	Marshall		
	Alias for: (**416021**) **Linkville** [RENAM]					
398741	*Lakeside*	IN	131	Pulaski		
	Alias for: (**013242**) **Lakeside (New)** [RENAM]					
013242	Lakeside (New)	IN	131	Pulaski	1962	O
399051	*Lamar*	IN	147	Spencer		
	Alias for: (**010114**) **Lamar South Consol** [COMB]					
399175	*Lamar South*	IN	147	Spencer		
	Alias for: (**010114**) **Lamar South Consol** [RENAM]					
010114	Lamar South Consol	IN	147	Spencer	1958	O
399733	*Lamott*	IN	129	Posey		
	Alias for: (**399764**) **Lamott Consol** [RENAM]					
399764	Lamott Consol	IN	129	Posey	1941	O
399857	Lancaster	IN	077	Jefferson	1944	N
400012	Lancaster South	IN	077	Jefferson	1908	N
405406	Lawrenceburg	IN	029	Dearborn	1885	N
	STOR					
408220	Leesville	IN	093	Lawrence	1914	N
	STOR(62)AQF					
408282	Leesville South	IN	093	Lawrence	1916	N
411940	Lewis	IN	153	Sullivan	1954	O
412987	Liberal	IN	147	Spencer	1953	O
413142	Liberty	IN	161	Union	1886	N
414382	Lincoln City	IN	147	Spencer	1960	O
414506	Lincoln Park	IN	147	Spencer	1960	O
416021	Linkville	IN	099	Marshall	1949	N
416025	Linkville East	IN	099	Marshall	1962	N
416304	Linton	IN	055	Greene	1952	N
	STOR(61)AQF					
419400	Little Rock	IN	083	Knox	1980	O
425140	Lonetree	IN	055	Greene	1959	N
	STOR(61)					

Field Code	Field Name/ Alias/Remaks	State/ Sub	Co Code	County	Disc Year	Field Type
425868	Long Run	IN	155	Switzerland	1931	N
426597	Loogootee	IN	027	Daviess	1899	ON
	STOR(58)					
426597	Loogootee	IN	101	Martin	1899	ON
426628	Loogootee North	IN	101	Martin	1902	N
430441	Lovett	IN	079	Jennings	1961	N
436147	Lynn	IN	173	Warrick	1962	O
436271	Lynnville	IN	051	Gibson	1963	O
436286	Lynnville West	IN	051	Gibson	1969	O
436364	Lyons	IN	055	Greene	1905	ON
436612	Lyons West	IN	055	Greene	1975	N
436674	*Lysle*	IN	051	Gibson		
	Alias for: (**532322**) **Owensville North Consol** [COMB]					
438822	Mackey	IN	051	Gibson	1939	O
438853	*Mackey South*	IN	051	Gibson		
	Alias for: (**762649**) **Wheatonville Consol** [COMB]					
438884	*Mackey West*	IN	051	Gibson		
	Alias for: (**762649**) **Wheatonville Consol** [COMB]					
439473	*Macson*	IN	051	Gibson		
	Alias for: (**762649**) **Wheatonville Consol** [COMB]					
012000	*Macson Consol*	IN	051	Gibson		
	Alias for: (**762649**) **Wheatonville Consol** [COMB]					
439488	*Macson West*	IN	051	Gibson		
	Alias for: (**254341**) **Francisco South Consol** [COMB]					
447068	Mariah Hill	IN	147	Spencer	1960	ON
447099	Mariah Hill East	IN	147	Spencer	1968	O
447130	Mariah Hill South	IN	147	Spencer	1958	O
449889	Martin	IN	129	Posey	1947	O
449889	Martin	IN	163	Vanderburgh	1947	O
012002	Martin South	IN	101	Martin	1986	N
450292	Marts	IN	153	Sullivan	1932	ON
453144	Mauck	IN	051	Gibson	1968	O
453671	Maunie Central	IN	129	Posey	1970	O
453702	Maunie East	IN	129	Posey	1960	O
460251	*McGary*	IN	051	Gibson		
	Alias for: (**532229**) **Owensville Consol** [COMB]					
464599	Medaryville	IN	131	Pulaski	1887	N
467885	*Meram*	IN	153	Sullivan		
	Alias for: (**687396**) **Sullivan Consol** [COMB]					
472745	*Midway*	IN	147	Spencer		
	Alias for: (**472760**) **Midway Consol** [RENAM]					
472760	Midway Consol	IN	147	Spencer	1949	ON
	STOR(66)					
472993	*Midway South*	IN	147	Spencer		
	Alias for: (**472760**) **Midway Consol** [COMB]					
012009	Mill Park	IN	147	Spencer	1972	N
010980	Mill Park South	IN	173	Warrick	1985	ON
474977	Millersburg	IN	173	Warrick	1938	O
475008	*Millersburgh*	IN	173	Warrick		
	Alias for: (**474977**) **Millersburg** [RENAM]					
476691	Mineral City	IN	055	Greene	1971	O
	STOR					
481899	*Monroe City*	IN	083	Knox		
	Alias for: (**481930**) **Monroe City Consol** [RENAM]					
481930	Monroe City Consol	IN	083	Knox	1922	ON
481961	*Monroe City East*	IN	083	Knox		
	Alias for: (**481930**) **Monroe City Consol** [COMB]					
481992	*Monroe City North*	IN	083	Knox		
	Alias for: (**481930**) **Monroe City Consol** [COMB]					
482023	*Monroe City South*	IN	083	Knox		
	Alias for: (**481930**) **Monroe City Consol** [COMB]					
482054	*Monroe City West*	IN	083	Knox		
	Alias for: (**481930**) **Monroe City Consol** [COMB]					
482178	Monroeville	IN	003	Allen	1907	O
010560	Monroeville South	IN	003	Allen	1984	ON
482209	Monroeville West	IN	003	Allen	1899	ON
482829	Montezuma	IN	165	Vermillion	1956	O
	STOR					
482860	Montgomery	IN	027	Daviess	1951	O
482891	Montgomery East	IN	027	Daviess	1980	O
483635	Moore	IN	033	De Kalb	1959	N
487107	Moseley	IN	123	Perry	1932	ON
013402	Mount Summit	IN	065	Henry	1888	N
489494	Mounts	IN	051	Gibson	1948	O
007147	Mounts North	IN	051	Gibson	1979	O
490332	*Mt Carmel*	IN	051	Gibson		
	Alias for: (**490363**) **Mt Carmel Consol** [RENAM]					
490363	Mt Carmel Consol	IN	051	Gibson	1941	O
490363	Mt Carmel Consol	IN	083	Knox	1941	O
490394	*Mt Carmel East*	IN	051	Gibson		
	Alias for: (**490363**) **Mt Carmel Consol** [COMB]					
490425	Mt Carmel North	IN	083	Knox	1943	O
491324	*Mt Vernon*	IN	129	Posey		
	Alias for: (**491355**) **Mt Vernon Consol** [RENAM]					
491355	Mt Vernon Consol	IN	129	Posey	1941	ON
491386	Mt Vernon East	IN	129	Posey	1948	O
491541	Mt Vernon South	IN	129	Posey	1951	O
493711	Mumford Hills	IN	051	Gibson	1939	O
493711	Mumford Hills	IN	129	Posey	1939	O
493742	Mumford Hills East	IN	051	Gibson	1953	O
493742	Mumford Hills East	IN	129	Posey	1953	O
501115	*Needmore*	IN	083	Knox		
	Alias for: (**481930**) **Monroe City Consol** [COMB]					
503347	New Boston	IN	061	Harrison	1885	N
014573	New Goshen	IN	167	Vigo	1991	N
503843	*New Harmony*	IN	129	Posey		
	Alias for: (**291313**) **Griffin Consol** [COMB]					
503905	*New Harmony East*	IN	129	Posey		
	Alias for: (**671632**) **Springfield Consol** [COMB]					
503967	*New Harmony South*	IN	129	Posey		
	Alias for: (**671632**) **Springfield Consol** [COMB]					
503998	New Haven	IN	003	Allen	1899	O
504029	*New Haven Consol*	IN	129	Posey		
	Alias for: (**756185**) **Welborn Consol** [COMB]					
504295	New Lebanon	IN	153	Sullivan	1920	N
504572	New Middletown	IN	061	Harrison	1923	N
504742	New Salem	IN	139	Rush	1905	N
505455	Newberry	IN	027	Daviess	1952	O
507036	Newtonville Consol	IN	147	Spencer	1943	ON
508579	Nine Mile	IN	003	Allen	1961	N
010988	Nisbet	IN	163	Vanderburgh	1985	O
514044	Noxid	IN	125	Pike	1953	O
516721	Oak Grove	IN	129	Posey	1963	O
010573	Oak Ridge Chapel	IN	123	Perry	1980	N
517527	*Oakland City (New)*	IN	125	Pike		
	Alias for: (**517530**) **Oakland City Consol (New)** [RENAM]					
517558	*Oakland City (New) Consol*	IN	125	Pike		
	Alias for: (**517530**) **Oakland City Consol (New)** [RENAM]					
517530	Oakland City Consol (New)	IN	125	Pike	1907	ON
517589	Oakland City South	IN	051	Gibson	1955	O
517620	*Oakland City West*	IN	051	Gibson		
	Alias for: (**254279**) **Francisco North Consol** [COMB]					
518023	*Oaktown (Deep)*	IN	083	Knox		
	Alias for: (**517999**) **Oaktown (New)** [RENAM]					
518023	*Oaktown (Deep)*	IN	153	Sullivan		
	Alias for: (**517999**) **Oaktown (New)** [RENAM]					
517999	Oaktown (New)	IN	083	Knox	1930	O
	STOR(44)					
517999	Oaktown (New)	IN	153	Sullivan	1930	O
	STOR(44)					
518488	*Oatsville*	IN	051	Gibson		
	Alias for: (**727704**) **Union-Bowman Consol** [COMB]					
518488	*Oatsville*	IN	125	Pike		
	Alias for: (**727704**) **Union-Bowman Consol** [COMB]					
519852	Odon	IN	027	Daviess	1951	O
519883	Odon East	IN	027	Daviess	1952	ON
519928	Odon North	IN	027	Daviess	1971	ON
519914	Odon South	IN	027	Daviess	1959	O
523975	Oliver	IN	129	Posey	1945	ON
	STOR(54)					
524006	Oliver North	IN	129	Posey	1957	O
524099	Oliver South	IN	129	Posey	1950	ON
009045	Oliver West	IN	129	Posey	1983	O
003665	Orleans	IN	117	Orange	1981	O
528726	*Orrville*	IN	083	Knox		
	Alias for: (**490363**) **Mt Carmel Consol** [COMB]					
532198	*Owensville*	IN	051	Gibson		
	Alias for: (**532229**) **Owensville Consol** [RENAM]					
532229	Owensville Consol	IN	051	Gibson	1940	O
532260	*Owensville East*	IN	051	Gibson		
	Alias for: (**532229**) **Owensville Consol** [RENAM]					
009633	*Owensville East Consol*	IN	051	Gibson		
	Alias for: (**532229**) **Owensville Consol** [COMB]					
532291	*Owensville North*	IN	051	Gibson		
	Alias for: (**532322**) **Owensville North Consol** [RENAM]					
532322	Owensville North Consol	IN	051	Gibson	1943	O
532353	*Owensville South*	IN	051	Gibson		
	Alias for: (**532229**) **Owensville Consol** [COMB]					
536795	Palestine Grove	IN	163	Vanderburgh	1933	O
539988	Parker Consol	IN	129	Posey	1948	ON
542251	Patoka	IN	051	Gibson	1940	ON
542313	Patoka East Consol	IN	051	Gibson	1947	O
542344	*Patoka North*	IN	051	Gibson		
	Alias for: (**727704**) **Union-Bowman Consol** [COMB]					
542375	Patoka South	IN	051	Gibson	1961	O
013407	Patriot	IN	155	Switzerland	1939	N
543026	*Patton East*	IN	083	Knox		
	Alias for: (**146749**) **Claypole Hills Consol** [COMB]					
544917	Paxton	IN	153	Sullivan	1949	O
012029	Paxton West	IN	153	Sullivan	1986	N
548599	Pelzer	IN	173	Warrick	1949	O
010593	Pennyville	IN	027	Daviess	1980	N
551310	Perrysville	IN	165	Vermillion	1908	N
551761	Peru	IN	103	Miami	1897	O
551792	Peru East	IN	103	Miami	1900	O
552164	Petersburg	IN	125	Pike	1897	N
552185	Petersburg North	IN	125	Pike	1930	N
552195	*Petersburg West*	IN	125	Pike		
	Alias for: (**727704**) **Union-Bowman Consol** [COMB]					
555923	Pikeville	IN	125	Pike	1962	O
558186	*Piroque*	IN	129	Posey		
	Alias for: (**569502**) **Powells Lake Consol** [COMB]					
558217	Piroque South	IN	129	Posey	1954	O
559566	Plainville	IN	027	Daviess	1950	ON
560496	Pleasant Ridge	IN	077	Jefferson	1961	N
561643	Plummer	IN	055	Greene	1969	O
562403	Point	IN	129	Posey	1942	O
566906	Portersville	IN	027	Daviess	1972	ON
010601	Portersville South	IN	027	Daviess	1979	N
567456	Poseyville	IN	129	Posey	1954	O
569502	Powells Lake Consol	IN	129	Posey	1942	O
570107	*Prairie*	IN	129	Posey		
	Alias for: (**756185**) **Welborn Consol** [COMB]					
570448	Prairie Creek	IN	167	Vigo	1933	ON
572742	*Princeton*	IN	051	Gibson		
	Alias for: (**572804**) **Princeton North Consol** [COMB]					
572773	*Princeton East*	IN	051	Gibson		
	Alias for: (**572804**) **Princeton North Consol** [COMB]					
572798	*Princeton North*	IN	051	Gibson		
	Alias for: (**572804**) **Princeton North Consol** [RENAM]					
572804	Princeton North Consol	IN	051	Gibson	1921	O
572835	*Princeton South*	IN	051	Gibson		
	Alias for: (**572804**) **Princeton North Consol** [COMB]					
572866	Princeton West	IN	051	Gibson	1903	ON
001897	Pueblo	IN	147	Spencer	1981	ON
009899	Pueblo East	IN	147	Spencer	1984	ON
575199	Purcell	IN	083	Knox	1981	O
575230	Purcell North	IN	083	Knox	1985	O
583027	*Raglesville*	IN	027	Daviess		
	Alias for: (**013281**) **Raglesville (New)** [RENAM]					
013281	Raglesville (New)	IN	027	Daviess	1955	O
583213	Rahm	IN	163	Vanderburgh	1952	O
584267	*Raley*	IN	153	Sullivan		
	Alias for: (**687396**) **Sullivan Consol** [COMB]					
586995	Rapture	IN	129	Posey	1941	O
587026	Rapture East	IN	129	Posey	1969	O
587033	*Rapture North*	IN	129	Posey		
	Alias for: (**010260**) **Stewartsville Consol** [COMB]					
007173	Rapture South	IN	129	Posey	1982	O
599776	*Richland City*	IN	147	Spencer		
	Alias for: (**010257**) **Richland City Consol** [RENAM]					
010257	Richland City Consol	IN	147	Spencer	1943	ON
010610	Richland City North	IN	147	Spencer	1980	N
600144	Richvalley	IN	169	Wabash	1898	O

Field Code	Field Name/ Alias/Remarks	State/ Sub	Co Code	County	Disc Year	Field Type
600613	*Ridge*	IN	129	Posey		
	Alias for: (**491355**) **Mt Vernon Consol** [COMB]					
601450	Riley	IN	167	Vigo	1949	O
601512	Riley South	IN	167	Vigo	1952	O
601522	Rileysburg	IN	165	Vermillion	1912	N
607411	Rochester	IN	051	Gibson	1948	O
607783	Rock Hill	IN	147	Spencer	1928	O
607814	Rock Hill East	IN	147	Spencer	1962	O
607845	Rock Hill North	IN	147	Spencer	1960	O
607876	Rock Hill South	IN	147	Spencer	1953	O
607907	Rock Hill West	IN	147	Spencer	1948	O
608899	Rockport Consol	IN	147	Spencer	1939	ON
608930	*Rockport East*	IN	147	Spencer		
	Alias for: (**010615**) **Rockport East Consol** [COMB]					
010615	Rockport East Consol	IN	147	Spencer	1958	O
608961	Rockport North	IN	147	Spencer	1964	O
608992	Rockport South	IN	147	Spencer	1932	ON
610573	*Roger*	IN	129	Posey		
	Alias for: (**068554**) **Black River Consol** [COMB]					
610604	Roger East	IN	129	Posey	1943	O
610635	*Roger South*	IN	129	Posey		
	Alias for: (**068554**) **Black River Consol** [COMB]					
613983	Rosewood	IN	061	Harrison	1895	N
614024	Rosewood North	IN	061	Harrison	1890	N
617083	Royal Center	IN	017	Cass	1909	O
	STOR(61)AQF					
617083	Royal Center	IN	049	Fulton	1909	O
	STOR(61)					
617083	Royal Center	IN	131	Pulaski	1909	O
	STOR(61)					
617091	Royal Center North	IN	017	Cass	1909	O
618580	Rumble	IN	125	Pike	1950	O
625030	Salem	IN	175	Washington	1922	N
625061	Salem Center	IN	151	Steuben	1954	N
625557	Saline City	IN	021	Clay	1951	O
630362	*Sand Ridge*	IN	147	Spencer		
	Alias for: (**010257**) **Richland City Consol** [COMB]					
630641	Sandborn	IN	083	Knox	1950	O
012059	Sandborn North	IN	055	Greene	1970	N
630765	Sandford	IN	167	Vigo	1991	N
631261	Sandy	IN	051	Gibson	1959	O
631571	Sandy Hook	IN	027	Daviess	1981	O
632625	Santa Claus	IN	147	Spencer	1935	ON
632656	Santa Claus East	IN	147	Spencer	1963	O
632687	Santa Claus South	IN	147	Spencer	1960	O
635632	Savah	IN	129	Posey	1950	O
635663	*Savah West*	IN	129	Posey		
	Alias for: (**756200**) **Welborn North Consol** [COMB]					
640104	Scott	IN	051	Gibson	1957	O
643615	Sellersburg	IN	019	Clark		
	STOR(68)AQF					
643832	Selvin East	IN	173	Warrick	1955	ON
003686	Selvin North	IN	125	Pike	1981	O
649575	*Shelburn (New) Consol*	IN	153	Sullivan		
	Alias for: (**013300**) **Shelburn Consol (New)** [RENAM]					
649583	*Shelburn Consol*	IN	153	Sullivan		
	Alias for: (**013300**) **Shelburn Consol (New)** [RENAM]					
013300	Shelburn Consol (New)	IN	153	Sullivan	1913	ON
649578	Shelburn North	IN	153	Sullivan	1947	ON
652156	Shiloh	IN	153	Sullivan	1915	N
654822	Siberia	IN	037	Dubois	1905	O
654853	Siberia East	IN	037	Dubois	1900	ON
654853	Siberia East	IN	123	Perry	1900	ON
654884	Siberia North	IN	037	Dubois	1962	O
654915	Siberia West	IN	037	Dubois	1964	O
657104	Simpson Chapel	IN	055	Greene	1974	O
	STOR(75)					
657891	Siosi	IN	153	Sullivan	1926	O
657891	Siosi	IN	167	Vigo	1926	O
658046	*Sisson*	IN	083	Knox		
	Alias for: (**010258**) **Sisson Consol** [RENAM]					
010258	Sisson Consol	IN	083	Knox	1964	O
658080	*Sisson North*	IN	083	Knox		
	Alias for: (**010258**) **Sisson Consol** [COMB]					
658091	*Sisson South*	IN	083	Knox		
	Alias for: (**010258**) **Sisson Consol** [COMB]					
659356	Skelton	IN	051	Gibson	1966	O
662022	Smedley	IN	175	Washington	1948	N
662394	Smith Mills North	IN	129	Posey	1951	O
664967	*Solitude*	IN	129	Posey		
	Alias for: (**671632**) **Springfield Consol** [COMB]					
664998	Solitude South	IN	129	Posey	1951	O
665029	*Solitude West*	IN	129	Posey		
	Alias for: (**671632**) **Springfield Consol** [COMB]					
665401	*Somerville*	IN	051	Gibson		
	Alias for: (**254279**) **Francisco North Consol** [COMB]					
665432	*Somerville West*	IN	051	Gibson		
	Alias for: (**762649**) **Wheatonville Consol** [COMB]					
013422	Spartanburg	IN	135	Randolph	1900	N
669059	Spencer Consol	IN	129	Posey	1948	O
669152	*Spencer North*	IN	129	Posey		
	Alias for: (**669059**) **Spencer Consol** [COMB]					
671136	Spring Hill	IN	167	Vigo	1948	O
671539	*Springer Ridge*	IN	153	Sullivan		
	Alias for: (**687396**) **Sullivan Consol** [COMB]					
671632	Springfield Consol	IN	129	Posey	1944	OA
671694	*Springfield South*	IN	129	Posey		
	Alias for: (**756200**) **Welborn North Consol** [COMB]					
672159	Spurgeon Consol	IN	125	Pike	1941	O
672190	*Spurgeon West*	IN	125	Pike		
	Alias for: (**672159**) **Spurgeon Consol** [COMB]					
672950	St Anthony	IN	037	Dubois	1975	N
673291	St Croix	IN	123	Perry	1959	O
673353	*St Francisville*	IN	083	Knox		
	Alias for: (**673384**) **St Francisville Consol** [RENAM]					
673384	St Francisville Consol	IN	083	Knox	1939	O
673415	*St Francisville East*	IN	083	Knox		
	Alias for: (**673384**) **St Francisville Consol** [COMB]					
673539	St Henry	IN	037	Dubois	1951	N
014817	St Henry South	IN	037	Dubois	1992	N
673632	St James	IN	051	Gibson	1948	O
674376	*St Meinrad*	IN	147	Spencer		
	Alias for: (**674391**) **St Meinrad Consol** [RENAM]					
674391	St Meinrad Consol	IN	147	Spencer	1962	O
674407	St Meinrad East	IN	147	Spencer	1962	ON
674438	*St Meinrad North*	IN	147	Spencer		
	Alias for: (**674391**) **St Meinrad Consol** [COMB]					
674469	*St Meinrad South*	IN	147	Spencer		
	Alias for: (**674391**) **St Meinrad Consol** [COMB]					
013304	St Meinrad South (New)	IN	147	Spencer	1978	O
674779	St Philip	IN	129	Posey	1950	O
674779	St Philip	IN	163	Vanderburgh	1950	O
674903	St Thomas Consol	IN	083	Knox	1940	O
674965	*St Wendel*	IN	129	Posey		
	Alias for: (**010259**) **St Wendel Consol** [RENAM]					
010259	St Wendel Consol	IN	129	Posey	1934	O
674996	*St Wendel East*	IN	129	Posey		
	Alias for: (**010259**) **St Wendel Consol** [COMB]					
675089	Stacer	IN	163	Vanderburgh	1947	O
675120	Stacer West	IN	163	Vanderburgh	1951	O
676422	Stanley	IN	173	Warrick	1973	O
014818	Stanley South	IN	173	Warrick	1992	O
677538	State Line	IN	167	Vigo	1950	O
	STOR(67)AQF					
677817	Staunton	IN	021	Clay	1953	O
678840	*Steelman Chapel*	IN	051	Gibson		
	Alias for: (**542313**) **Patoka East Consol** [COMB]					
679460	Stendal	IN	125	Pike	1938	ON
680483	*Stewartsville*	IN	129	Posey		
	Alias for: (**010260**) **Stewartsville Consol** [RENAM]					
010260	Stewartsville Consol	IN	129	Posey	1950	O
009062	Stewartsville North	IN	129	Posey	1983	O
680514	Stewartsville South	IN	129	Posey	1956	O
681041	Stillwell	IN	091	La Porte	1966	N
682715	*Stooker*	IN	129	Posey		
	Alias for: (**399764**) **Lamott Consol** [COMB]					
682777	*Stooker East*	IN	129	Posey		
	Alias for: (**399764**) **Lamott Consol** [COMB]					
015164	Stroh	IN	087	Lagrange	1993	N
687272	*Sullivan*	IN	153	Sullivan		
	Alias for: (**687396**) **Sullivan Consol** [COMB]					
687396	Sullivan Consol	IN	153	Sullivan	1906	ON
687417	Sullivan South	IN	153	Sullivan	1940	N
007969	Survant	IN	125	Pike	1982	O
692767	Sweezer	IN	147	Spencer	1949	O
693201	Switz City	IN	055	Greene	1940	N
	STOR					
701356	Tennyson	IN	173	Warrick	1965	O
014397	Tennyson East	IN	147	Spencer	1990	O
009954	Tennyson North	IN	173	Warrick	1985	O
701387	Tennyson South	IN	173	Warrick	1969	N
701790	Terminal	IN	129	Posey	1950	O
701976	Terre Haute	IN	167	Vigo	1888	O
702007	Terre Haute East	IN	167	Vigo	1951	O
702038	Terre Haute South	IN	167	Vigo	1949	O
703945	Thayer	IN	111	Newton	1916	N
703976	Thayer East	IN	111	Newton	1961	N
704875	*Thomas*	IN	125	Pike		
	Alias for: (**705064**) **Thomas (New)** [RENAM]					
705064	Thomas (New)	IN	125	Pike	1913	O
716308	Traylor Chapel	IN	125	Pike	1951	O
716680	Trenton	IN	001	Adams	1886	ON
716680	Trenton	IN	009	Blackford	1886	ON
716680	Trenton	IN	011	Boone	1886	ON
716680	Trenton	IN	031	Decatur	1886	ON
716680	Trenton	IN	035	Delaware	1886	ON
716680	Trenton	IN	053	Grant	1886	ON
716680	Trenton	IN	057	Hamilton	1886	ON
716680	Trenton	IN	059	Hancock	1886	ON
716680	Trenton	IN	065	Henry	1886	ON
716680	Trenton	IN	067	Howard	1886	ON
716680	Trenton	IN	069	Huntington	1886	ON
716680	Trenton	IN	075	Jay	1886	ON
716680	Trenton	IN	079	Jennings	1886	ON
716680	Trenton	IN	095	Madison	1886	ON
716680	Trenton	IN	097	Marion	1886	ON
716680	Trenton	IN	103	Miami	1886	ON
716680	Trenton	IN	135	Randolph	1886	ON
716680	Trenton	IN	137	Ripley	1886	ON
716680	Trenton	IN	139	Rush	1886	ON
716680	Trenton	IN	145	Shelby	1886	ON
716680	Trenton	IN	159	Tipton	1886	ON
716680	Trenton	IN	169	Wabash	1886	ON
716680	Trenton	IN	177	Wayne	1886	ON
716680	Trenton	IN	179	Wells	1886	ON
716928	Tri-County	IN	051	Gibson	1925	ON
716928	Tri-County	IN	125	Pike	1925	ON
718881	Troy	IN	123	Perry	1928	ON
718881	Troy	IN	147	Spencer	1928	ON
718912	*Troy East*	IN	123	Perry		
	Alias for: (**718943**) **Troy East Consol** [RENAM]					
718943	Troy East Consol	IN	123	Perry	1929	ON
718943	Troy East Consol	IN	147	Spencer	1929	O
719005	*Troy North*	IN	123	Perry		
	Alias for: (**718943**) **Troy East Consol** [COMB]					
719005	*Troy North*	IN	147	Spencer		
	Alias for: (**718943**) **Troy East Consol** [COMB]					
722268	Turner Chapel	IN	147	Spencer	1960	O
727735	Union Chapel	IN	147	Spencer	1962	O
727766	*Union Chapel East*	IN	147	Spencer		
	Alias for: (**507036**) **Newtonville Consol** [COMB]					
727775	Union Chapel North	IN	147	Spencer	1971	O
727797	Union City	IN	135	Randolph	1913	N
728417	*Union West*	IN	051	Gibson		
	Alias for: (**727704**) **Union-Bowman Consol** [COMB]					
727673	*Union-Bowman*	IN	051	Gibson		
	Alias for: (**727704**) **Union-Bowman Consol** [RENAM]					
727673	*Union-Bowman*	IN	083	Knox		
	Alias for: (**727704**) **Union-Bowman Consol** [RENAM]					
727673	*Union-Bowman*	IN	125	Pike		
	Alias for: (**727704**) **Union-Bowman Consol** [RENAM]					
727704	Union-Bowman Consol	IN	051	Gibson	1916	ON
727704	Union-Bowman Consol	IN	083	Knox	1916	ON

Field Code	Field Name/ Alias/Remaks	State/ Sub	Co Code	County	Disc Year	Field Type
727704	Union-Bowman Consol	IN	125	Pike	1916	ON
728448	Unionport	IN	135	Randolph		
	STOR					
009964	Unionport South	IN	135	Randolph		
	STOR					
728572	Unionville	IN	105	Monroe	1928	ON
	STOR(54)					
729665	*Upton*	IN	129	Posey		
	Alias for: (**756185**) **Welborn Consol** [COMB]					
729890	Urbana	IN	169	Wabash	1966	O
729921	Urbana North	IN	169	Wabash	1967	O
014614	Valparaiso	IN	127	Porter	1991	OA
734340	Vaughn Consol	IN	163	Vanderburgh	1941	O
734371	Vaughn North	IN	163	Vanderburgh	1956	O
734402	*Vaughn West*	IN	163	Vanderburgh		
	Alias for: (**734340**) **Vaughn Consol** [COMB]					
734767	Veale	IN	027	Daviess	1926	O
734798	Veale East	IN	027	Daviess	1962	O
735480	Velpen	IN	125	Pike	1955	O
736751	*Vernon Heights*	IN	163	Vanderburgh		
	Alias for: (**319340**) **Heusler Consol** [COMB]					
738511	Vienna	IN	129	Posey	1933	O
738511	Vienna	IN	163	Vanderburgh	1933	O
738542	Vienna North	IN	163	Vanderburgh	1948	O
738573	Vienna South	IN	129	Posey	1948	O
738573	Vienna South	IN	163	Vanderburgh	1948	O
741101	Volga	IN	077	Jefferson	1900	N
741131	Vollmer	IN	083	Knox	1977	ON
008004	Wadesville North	IN	129	Posey	1980	O
743885	Wadesville West	IN	129	Posey	1956	O
745218	Wakefield	IN	077	Jefferson	1947	N
747512	Walton	IN	017	Cass	1897	O
749682	Warrenton	IN	051	Gibson	1948	O
749744	Warrenton East	IN	051	Gibson	1950	O
749744	Warrenton East	IN	163	Vanderburgh	1950	O
749775	Warrenton North	IN	051	Gibson	1958	O
750240	Washington	IN	027	Daviess	1951	O
750426	Washington South	IN	027	Daviess	1973	O
751387	Waterloo	IN	033	De Kalb	1898	N
752286	*Waugh*	IN	011	Boone		
	Alias for: (**716680**) **Trenton** [COMB]					
756154	*Welborn*	IN	129	Posey		
	Alias for: (**756185**) **Welborn Consol** [RENAM]					
756185	Welborn Consol	IN	129	Posey	1941	O
756200	Welborn North Consol	IN	129	Posey	1953	O
759688	*West Fork*	IN	051	Gibson		
	Alias for: (**010261**) **West Fork Consol** [RENAM]					
010261	West Fork Consol	IN	051	Gibson	1958	O
759719	*West Fork North*	IN	051	Gibson		
	Alias for: (**010261**) **West Fork Consol** [COMB]					
334958	*West Hovey South*	IN	129	Posey		
	Alias for: (**491355**) **Mt Vernon Consol** [COMB]					
761114	Westphalia	IN	083	Knox	1950	O
761125	Westphalia South	IN	027	Daviess	1973	O
761125	Westphalia South	IN	083	Knox	1973	O
761207	Westpoint	IN	157	Tippecanoe		
	STOR					
762432	Wheatland	IN	083	Knox	1985	O
762556	Wheatland South	IN	083	Knox	1991	O
762649	Wheatonville Consol	IN	051	Gibson	1925	ON
762680	*Wheatonville North*	IN	051	Gibson		
	Alias for: (**762649**) **Wheatonville Consol** [COMB]					
762711	Wheatonville South	IN	051	Gibson	1962	O
762928	*Wheeling*	IN	051	Gibson		
	Alias for: (**727704**) **Union-Bowman Consol** [COMB]					
762928	*Wheeling*	IN	125	Pike		
	Alias for: (**727704**) **Union-Bowman Consol** [COMB]					
764509	*White Oak*	IN	125	Pike		
	Alias for: (**765365**) **Whiteoak** [ALTER]					
764912	White Sulphur Springs	IN	037	Dubois	1982	O
765365	Whiteoak	IN	125	Pike	1957	O
768942	Wilfred	IN	153	Sullivan	1948	O
	STOR(59)AQF					
773840	Winslow	IN	125	Pike	1951	O
773871	Winslow East	IN	125	Pike	1961	O
776143	Wolcott	IN	181	White		
	STOR					
009982	Wolcott North	IN	181	White		
	STOR					
777228	Woodburn	IN	003	Allen	1903	ON
777259	Woodburn North	IN	003	Allen	1927	O
779801	Worthington	IN	055	Greene	1960	N
	STOR					
014405	Yankeetown	IN	173	Warrick	1990	N
787521	*York Ferry*	IN	153	Sullivan		
	Alias for: (**787524**) **York Ferry (New)** [RENAM]					
787524	York Ferry (New)	IN	153	Sullivan	1949	O
792261	Zipp	IN	163	Vanderburgh	1951	O
792603	Zoar	IN	037	Dubois	1963	N

Iowa

Field Code	Field Name/ Alias/Remaks	State/ Sub	Co Code	County	Disc Year	Field Type
112376	Cairo	IA	115	Louisa		
	STOR(65)AQF					
155321	Columbus City	IA	115	Louisa		
	STOR(69)AQF					
375936	Keota	IA	183	Washington	1963	O
	STOR(66)AQF					
592506	Redfield	IA	049	Dallas		
	STOR(59)AQF					
739100	Vincent	IA	091	Humboldt		
	STOR					
739100	Vincent	IA	187	Webster		
	STOR					
739100	Vincent	IA	197	Wright		
	STOR					

Kansas

Field Code	Field Name/ Alias/Remarks	State/ Sub	Co Code	County	Disc Year	Field Type
004153	A & W	KS	151	Pratt	1981	ON
001559	Abbyville	KS	155	Reno	1927	O
001590	Abbyville East	KS	155	Reno	1961	O
007689	Abbyville NE	KS	155	Reno	1982	O
001615	Abbyville SE	KS	155	Reno	1973	O
001621	Abbyville SW	KS	155	Reno	1960	O
002396	Ackerland	KS	103	Leavenworth	1942	ON
007522	Acres	KS	025	Clark	1984	ON
007523	Acres South	KS	025	Clark	1984	N
007524	Acres West	KS	025	Clark	1984	N
003109	Adair	KS	195	Trego	1953	O
009008	Adair NW	KS	195	Trego	1985	O
003202	Adair SW	KS	195	Trego	1956	O
003326	Adams	KS	049	Elk	1938	ON
003574	Adams Ranch	KS	119	Meade	1945	ON
003605	*Adams Ranch East*	KS	119	Meade		
	Alias for: (**003574**) **Adams Ranch** [COMB]					
003636	Adams Ranch West	KS	119	Meade	1966	ON
003698	Adamson	KS	175	Seward	1958	ON
004039	Adell	KS	179	Sheridan	1944	O
004070	Adell NW	KS	039	Decatur	1952	O
004287	Adobe	KS	119	Meade	1967	N
004287	Adobe	KS	175	Seward	1967	ON
004349	*Adolph*	KS	009	Barton		
	Alias for: (**158638**) **Converse** [COMB]					
004566	Advance	KS	179	Sheridan	1956	O
010882	Aesir	KS	063	Gove	1987	O
012100	Aesir West	KS	063	Gove	1988	O
004597	*Aetna*	KS	007	Barber		
	Alias for: (**004628**) **Aetna Gas Area** [ALTER]					
004628	Aetna Gas Area	KS	007	Barber	1935	ON
004628	Aetna Gas Area	KS	033	Comanche	1935	ON
004659	*Aetna NE*	KS	007	Barber		
	Alias for: (**004628**) **Aetna Gas Area** [COMB]					
004690	Aetna North	KS	007	Barber	1970	ON
004721	Aetna NW	KS	007	Barber	1962	ON
006992	Agmar	KS	195	Trego	1984	O
008860	Agmar South	KS	195	Trego	1985	O
005000	Agnes	KS	111	Lyon	1968	O
005465	Ahnert	KS	185	Stafford	1941	O
005496	Ahrens	KS	009	Barton	1963	O
003785	Ahrens North	KS	009	Barton	1983	O
005620	*Ainsworth*	KS	009	Barton		
	Alias for: (**715905**) **Trapp** [COMB]					
005641	*Ainsworth NW*	KS	009	Barton		
	Alias for: (**715905**) **Trapp** [COMB]					
005647	*Ainsworth SE*	KS	009	Barton		
	Alias for: (**715905**) **Trapp** [COMB]					
005651	*Ainsworth South*	KS	009	Barton		
	Alias for: (**715905**) **Trapp** [COMB]					
005658	*Ainsworth West*	KS	009	Barton		
	Alias for: (**715905**) **Trapp** [COMB]					
005682	Air Base	KS	051	Ellis	1953	O
005713	Air Base East	KS	051	Ellis	1959	O
005713	Air Base East	KS	167	Russell	1959	O
005744	Air Base North	KS	051	Ellis	1964	O
005775	Air Base NW	KS	051	Ellis	1970	O
001961	Air Base SE	KS	051	Ellis	1980	O
005806	*Air Base West*	KS	051	Ellis		
	Alias for: (**005682**) **Air Base** [COMB]					
005837	*Air-Braun*	KS	051	Ellis		
	Alias for: (**005682**) **Air Base** [COMB]					
014833	AJT	KS	185	Stafford	1993	ONA
006054	Akers	KS	009	Barton	1976	O
006209	Akron	KS	035	Cowley	1993	O
006705	Alameda	KS	095	Kingman	1958	ON
003027	Alameda East	KS	095	Kingman	1983	N
006719	Alameda West	KS	095	Kingman	1976	ON
007024	Alamota	KS	101	Lane	1972	O
008861	Alamota North	KS	101	Lane	1985	O
007692	Alamota NW	KS	101	Lane	1982	O
007170	Albano	KS	185	Stafford	1957	O
007201	Albano South	KS	185	Stafford	1965	O
014180	Albano West	KS	185	Stafford	1992	O
014516	Albers	KS	193	Thomas	1991	O
013988	Albers SE	KS	193	Thomas	1991	O
007573	*Albert*	KS	009	Barton		
	Alias for: (**530307**) **Otis-Albert** [COMB]					
007573	*Albert*	KS	165	Rush		
	Alias for: (**530307**) **Otis-Albert** [COMB]					
007604	*Albert West*	KS	165	Rush		
	Alias for: (**530307**) **Otis-Albert** [COMB]					
007666	Albin	KS	063	Gove	1967	O
007525	Albin South	KS	063	Gove	1984	O
012101	Albin SW	KS	063	Gove	1988	O
007728	Albion	KS	155	Reno	1948	ON
007852	Albion North	KS	155	Reno	1950	OA
008100	Albright	KS	035	Cowley	1956	O
008131	*Albright North*	KS	035	Cowley		
	Alias for: (**008100**) **Albright** [COMB]					
008162	Albright North (New)	KS	035	Cowley	1962	O
008317	Alcona	KS	163	Rooks	1946	O
008379	Alda	KS	065	Graham	1944	O
008400	Alda South	KS	065	Graham	1978	O
008410	*Alda West*	KS	065	Graham		
	Alias for: (**008379**) **Alda** [COMB]					
008441	Alden	KS	159	Rice	1937	O
008627	Alden NW	KS	159	Rice	1962	ON
001963	Alden West	KS	159	Rice	1980	O
008875	Aldrich	KS	135	Ness	1937	O
008884	Aldrich East	KS	135	Ness	1972	O
008906	Aldrich NE	KS	135	Ness	1954	O
008937	Aldrich NW	KS	135	Ness	1963	O
008863	Aldrich South	KS	135	Ness	1985	O
008947	Aldrich SW	KS	135	Ness	1969	O
000884	Aldrich West	KS	135	Ness	1980	O
009154	Alefs	KS	009	Barton	1952	ON
009238	*Alemeda*	KS	095	Kingman		
	Alias for: (**006705**) **Alameda** [ALTER]					
009433	Alexander	KS	023	Cheyenne	1960	O
009495	Aley	KS	167	Russell	1965	O
011043	Aley North	KS	167	Russell	1985	O
011311	Aley West	KS	167	Russell	1987	O
009526	Alfalfa	KS	077	Harper	1961	O
009557	Alford	KS	033	Comanche	1944	ONA
009557	Alford	KS	097	Kiowa	1944	ONA

Field Code	Field Name/ Alias/Remarks	State/ Sub	Co Code	County	Disc Year	Field Type
006995	*Alford East*	KS	097	Kiowa		
	Alias for: (**009557**) **Alford** [COMB]					
006996	Alford NE	KS	097	Kiowa	1984	ON
012321	Alford SW	KS	033	Comanche	1988	N
009588	*Alford West*	KS	097	Kiowa		
	Alias for: (**009557**) **Alford** [COMB]					
008419	Alford West (New)	KS	097	Kiowa	1984	N
010022	Alice	KS	083	Hodgeman	1968	O
009669	Alice NE	KS	083	Hodgeman	1982	O
010279	Alicuri	KS	135	Ness	1974	O
010363	Aline	KS	185	Stafford	1968	O
007275	Aline North	KS	185	Stafford	1983	O
011076	*Allen*	KS	015	Butler		
	Alias for: (**011510**) **Allen-Robison** [COMB]					
011417	*Allen North*	KS	015	Butler		
	Alias for: (**011510**) **Allen-Robison** [COMB]					
011510	Allen-Robison	KS	015	Butler	1943	O
011603	Allender	KS	095	Kingman	1966	ON
012037	Allodium	KS	065	Graham	1955	O
012037	Allodium	KS	179	Sheridan	1955	O
012042	Allodium East	KS	065	Graham	1978	O
012099	*Allphin*	KS	163	Rooks		
	Alias for: (**717362**) **Trico** [COMB]					
012130	*Allphin NW*	KS	163	Rooks		
	Alias for: (**717362**) **Trico** [COMB]					
012223	Allstott	KS	097	Kiowa	1966	ON
012316	Alma	KS	007	Barber	1969	ON
012316	Alma	KS	095	Kingman	1969	ON
006744	Almelo	KS	137	Norton	1984	O
012727	Almquist	KS	135	Ness	1978	O
013654	Almquist SW	KS	083	Hodgeman	1990	O
008422	Alnic	KS	097	Kiowa	1984	O
013556	Alta Mills	KS	079	Harvey	1958	ON
013680	Alta Vista	KS	127	Morris	1932	ON
004289	Alta Vista East	KS	197	Wabaunsee	1983	O
013742	Altamont	KS	099	Labette	1930	ON
013804	Altemus	KS	017	Chase	1943	N
013897	Alton	KS	191	Sumner	1949	ON
014052	Altoona	KS	205	Wilson	1903	ON
014083	Altoona East	KS	133	Neosho	1935	ON
014083	Altoona East	KS	205	Wilson	1935	ON
014114	Altory	KS	039	Decatur	1966	O
014120	Altory SE	KS	039	Decatur	1971	O
014672	Alwerth	KS	051	Ellis	1966	O
015168	Amazon Ditch	KS	055	Finney	1961	ON
013957	Amazon Ditch East	KS	055	Finney	1991	O
013989	Amazon Ditch NE	KS	055	Finney	1991	O
015323	Amber Creek	KS	007	Barber	1952	O
009070	Amber Creek North	KS	007	Barber	1985	O
004071	Amber Creek South	KS	007	Barber	1981	O
015385	Amber Mills	KS	007	Barber	1951	ON
015394	Amber Mills South	KS	007	Barber	1977	ON
015540	*Amboy*	KS	163	Rooks		
	Alias for: (**446479**) **Marcotte** [COMB]					
015571	*Amboy SW*	KS	163	Rooks		
	Alias for: (**446479**) **Marcotte** [COMB]					
015633	Ambrose	KS	065	Graham	1969	O
007526	Ambrose East	KS	065	Graham	1984	O
015637	Ambrose SE	KS	065	Graham	1977	O
007277	Ambrose South	KS	065	Graham	1982	O
011313	Ambrosia	KS	195	Trego	1987	O
015664	Ameh	KS	009	Barton	1951	O
015788	Amerest	KS	167	Russell	1963	O
007694	Amerson	KS	113	McPherson	1982	O
015912	Ames	KS	009	Barton	1943	O
015974	Ames NW	KS	009	Barton	1947	O
016036	Ames West	KS	009	Barton	1968	O
016541	Amstutz	KS	135	Ness	1972	O
016550	Amstutz South	KS	135	Ness	1975	O
000889	Amstutz SW	KS	135	Ness	1979	O
016552	Amy	KS	101	Lane	1961	O
017690	Andover South	KS	015	Butler	1937	ON
017690	Andover South	KS	173	Sedgwick	1937	ON
017772	Andreson	KS	051	Ellis	1962	O
017772	Andreson	KS	163	Rooks	1962	O
007527	Andreson South	KS	051	Ellis	1982	O
017834	*Andrews*	KS	053	Ellsworth		
	Alias for: (**269208**) **Geneseo-Edwards** [COMB]					
018268	Ang	KS	175	Seward	1961	ON
018299	Ang North	KS	175	Seward	1962	ON
014881	Ang NW	KS	175	Seward	1994	O
018547	Angell	KS	119	Meade	1956	ON
007696	Angell SE	KS	119	Meade	1984	N
007278	Angell South	KS	119	Meade	1982	ON
011900	Angman	KS	175	Seward	1988	N
014181	Angman South	KS	175	Seward	1992	ON
018764	Angola	KS	099	Labette	1944	ON
018888	Anita	KS	065	Graham	1988	O
019105	Anna	KS	145	Pawnee	1970	ON
019229	Annabelle	KS	207	Woodson	1956	O
019260	Annamae	KS	033	Comanche	1969	ON
019384	Annelly	KS	079	Harvey	1962	O
019415	Annelly East	KS	079	Harvey	1968	O
019446	Annelly North	KS	079	Harvey	1967	O
019477	Annelly South	KS	079	Harvey	1968	O
019508	Annelly West	KS	079	Harvey	1965	O
019539	Anness	KS	191	Sumner	1937	O
009010	Anness South	KS	191	Sumner	1985	O
019545	Anness West	KS	191	Sumner	1978	O
019601	*Annon*	KS	163	Rooks		
	Alias for: (**717362**) **Trico** [COMB]					
019632	*Annon South*	KS	163	Rooks		
	Alias for: (**717362**) **Trico** [COMB]					
011047	Annuschat	KS	073	Greenwood	1985	O
019787	Anson	KS	191	Sumner	1928	O
019849	Anson SE	KS	191	Sumner	1958	O
019880	*Anson South*	KS	191	Sumner		
	Alias for: (**019787**) **Anson** [COMB]					
020097	*Antelope*	KS	115	Marion		
	Alias for: (**428581**) **Lost Springs** [COMB]					
020100	Antelope Creek	KS	025	Clark	1985	N
020128	*Antelope East*	KS	115	Marion		
	Alias for: (**428581**) **Lost Springs** [COMB]					
020252	*Antelope North*	KS	115	Marion		
	Alias for: (**428581**) **Lost Springs** [COMB]					
020376	*Antelope SE*	KS	115	Marion		
	Alias for: (**428581**) **Lost Springs** [COMB]					
020438	*Antelope South*	KS	115	Marion		
	Alias for: (**428581**) **Lost Springs** [COMB]					
020562	Anthony	KS	077	Harper	1954	O
021244	*Anton*	KS	009	Barton		
	Alias for: (**220376**) **Ellinwood North** [COMB]					
021430	Antone	KS	145	Pawnee	1964	O
021461	*Antonino*	KS	051	Ellis		
	Alias for: (**387129**) **Kraus** [COMB]					
001965	Antonino (Old)	KS	051	Ellis	1936	O
003029	Antonino NE	KS	051	Ellis	1982	O
021492	Antonino South	KS	051	Ellis	1962	O
021523	Antonino SW	KS	051	Ellis	1966	O
021554	Antonino Townsite	KS	051	Ellis	1949	O
004654	*Antonino Townsite East*	KS	051	Ellis		
	Alias for: (**184891**) **Dechant West** [COMB]					
021585	Antonino Townsite West	KS	051	Ellis	1966	O
021616	Antrim	KS	007	Barber	1969	ON
004994	Antrim South	KS	007	Barber	1983	ON
007699	Apple Valley	KS	103	Leavenworth	1984	ON
007479	Appleton	KS	025	Clark	1984	O
007700	Appleton NW	KS	025	Clark	1984	OA
022523	Appling	KS	079	Harvey	1963	O
011646	Arapahoekan	KS	199	Wallace	1987	OA
023058	Arbor	KS	153	Rawlins	1959	O
023089	Arbuckle	KS	049	Elk	1920	O
023399	Archer	KS	175	Seward	1969	ONA
007701	Archer West	KS	175	Seward	1982	ON
023905	Ardrey	KS	025	Clark	1976	O
023915	Ardrey West	KS	025	Clark	1977	O
024081	Argo	KS	035	Cowley	1966	O
009673	Ark	KS	065	Graham	1979	O
014183	Ark River	KS	057	Ford	1992	O
024298	Arkalon	KS	175	Seward	1960	ON
024329	*Arkalon East*	KS	175	Seward		
	Alias for: (**024298**) **Arkalon** [COMB]					
008030	Arkalon NE	KS	175	Seward	1984	N
001971	Arkalon North	KS	175	Seward	1980	ON
009012	Arkalon NW	KS	175	Seward	1985	ON
024360	*Arkalon West*	KS	175	Seward		
	Alias for: (**024298**) **Arkalon** [COMB]					
024453	Arkansas City Gas Area	KS	035	Cowley	1906	ON
024484	Arkansas City SW	KS	035	Cowley	1954	O
024515	*Arkansas City West*	KS	035	Cowley		
	Alias for: (**308993**) **Harvey** [COMB]					
012454	Arledo	KS	155	Reno	1988	ON
024639	Arlington	KS	155	Reno	1964	ON
024732	Arlington South	KS	155	Reno	1993	OA
024753	Arlington SW	KS	155	Reno	1980	N
014084	Arlington Townsite	KS	155	Reno	1992	O
014184	Arlington Townsite South	KS	155	Reno	1992	OA
024825	Armbrister	KS	163	Rooks	1971	O
025042	Armstrong	KS	083	Hodgeman	1963	O
009674	Armstrong North	KS	083	Hodgeman	1981	O
025104	Armstrong South	KS	083	Hodgeman	1982	O
013180	Armstrong SW	KS	083	Hodgeman	1989	O
025724	Arnold	KS	135	Ness	1944	O
025795	Arnold East	KS	135	Ness	1974	O
025848	Arnold North	KS	135	Ness	1961	O
025879	Arnold NW	KS	135	Ness	1970	O
025901	*Arnold South*	KS	135	Ness		
	Alias for: (**686288**) **Stutz East** [COMB]					
025910	Arnold SW	KS	135	Ness	1961	O
025984	Arnold West	KS	135	Ness	1972	O
026251	Arpin	KS	163	Rooks	1957	O
026282	Arpin East	KS	163	Rooks	1958	O
026313	Arpin South	KS	163	Rooks	1957	O
026330	Arpin SW	KS	163	Rooks	1976	O
026592	Arroyo	KS	187	Stanton	1990	ON
026871	*Artesian Valley*	KS	095	Kingman		
	Alias for: (**202486**) **Dresden** [COMB]					
027026	*Artz*	KS	147	Phillips		
	Alias for: (**337377**) **Huffstutter** [COMB]					
027150	Ash Creek	KS	009	Barton	1947	ON
027150	Ash Creek	KS	145	Pawnee	1947	ON
027181	*Ash Creek South*	KS	145	Pawnee		
	Alias for: (**027150**) **Ash Creek** [COMB]					
027212	*Ash Creek SW*	KS	145	Pawnee		
	Alias for: (**027150**) **Ash Creek** [COMB]					
027243	Ash Grove	KS	041	Dickinson	1954	O
027274	Ash Grove West	KS	169	Saline	1959	O
027367	Ashburn	KS	197	Wabaunsee	1958	O
013991	Ashburn East	KS	197	Wabaunsee	1991	O
007280	Ashburn North	KS	197	Wabaunsee	1983	O
008862	Ashburn South	KS	197	Wabaunsee	1985	O
027770	Ashland	KS	025	Clark	1951	ON
004342	Ashland East	KS	025	Clark	1983	OA
014085	Ashland NE	KS	025	Clark	1992	O
004154	Ashland SW	KS	025	Clark	1982	O
028018	Ashlock	KS	073	Greenwood	1969	O
028142	Ashton	KS	191	Sumner	1954	O
028173	Ashton East	KS	191	Sumner	1954	O
004658	Ashton North	KS	191	Sumner	1983	O
028204	Ashton NW	KS	191	Sumner	1960	O
028235	Ashton SE	KS	191	Sumner	1965	ON
010662	Ashton South	KS	191	Sumner	1986	O
028266	*Ashton SW*	KS	191	Sumner		
	Alias for: (**028142**) **Ashton** [COMB]					
028359	Asmusson	KS	015	Butler	1957	O
028860	Astle	KS	155	Reno	1976	ON
029196	*Atherton*	KS	167	Russell		
	Alias for: (**619882**) **Russell** [COMB]					
029227	*Atherton North*	KS	167	Russell		
	Alias for: (**281563**) **Gorham** [COMB]					
007704	*Atherton South*	KS	167	Russell		
	Alias for: (**619882**) **Russell** [COMB]					

Field Code	Field Name/ Alias/Remaks	State/ Sub	Co Code	County	Disc Year	Field Type
029258	*Atherton West*	KS	167	Russell		
	Alias for: (**281563**) **Gorham** [COMB]					
029506	Atlanta	KS	035	Cowley	1958	O
029692	Atlantus	KS	063	Gove	1971	O
029699	Atlantus NW	KS	063	Gove	1978	O
013181	Atlantus South	KS	063	Gove	1989	O
008425	Atlantus SW	KS	063	Gove	1984	O
008426	Atlantus West	KS	063	Gove	1984	O
009071	Atsfer	KS	151	Pratt	1985	O
029909	Attebery	KS	191	Sumner	1960	O
029940	Attica	KS	077	Harper	1958	ON
030002	Atwood	KS	153	Rawlins	1972	O
030095	Atwood North	KS	153	Rawlins	1974	O
007705	*Atyeo*	KS	017	Chase		
	Alias for: (**030281**) **Atyeo-Pixlee** [COMB]					
007705	*Atyeo*	KS	073	Greenwood		
	Alias for: (**030281**) **Atyeo-Pixlee** [COMB]					
007705	*Atyeo*	KS	111	Lyon		
	Alias for: (**030281**) **Atyeo-Pixlee** [COMB]					
030281	Atyeo-Pixlee	KS	017	Chase	1923	O
030281	Atyeo-Pixlee	KS	073	Greenwood	1923	O
030281	Atyeo-Pixlee	KS	111	Lyon	1923	O
010269	Aufdemberge	KS	103	Leavenworth	1986	ON
030591	Augusta	KS	015	Butler	1906	ON
007528	Augusta East	KS	015	Butler	1982	O
030622	Augusta North	KS	015	Butler	1914	O
014428	Avilla	KS	033	Comanche	1993	N
032172	Avon	KS	031	Coffey	1973	O
032335	Axelson	KS	163	Rooks	1984	O
032397	Axman	KS	009	Barton	1949	ON
032428	Axman NE	KS	009	Barton	1965	O
032490	AYE	KS	061	Geary	1965	O
010884	B L M	KS	071	Greeley	1987	N
033878	B N T	KS	063	Gove	1977	O
009074	B N T West	KS	109	Logan	1985	O
034204	*Babcock*	KS	159	Rice		
	Alias for: (**436612**) **Lyons West** [COMB]					
034235	*Babcock South*	KS	159	Rice		
	Alias for: (**436612**) **Lyons West** [COMB]					
034266	Bachman	KS	167	Russell	1977	O
007707	Bachman SW	KS	167	Russell	1984	O
034359	Bachofer	KS	169	Saline	1951	ON
034390	Bachofer SE	KS	169	Saline	1962	O
034483	Bacon	KS	155	Reno	1953	O
013657	Bacon West	KS	155	Reno	1985	O
034545	Badger Creek	KS	191	Sumner	1958	O
034638	Badger Hill	KS	047	Edwards	1968	O
034638	Badger Hill	KS	145	Pawnee	1968	O
012107	Badger Hill East	KS	145	Pawnee	1988	ON
001979	Badger Hill NW	KS	145	Pawnee	1979	O
035227	Bahr	KS	009	Barton	1943	ON
035289	Bailey	KS	009	Barton	1956	ON
035661	*Baird*	KS	035	Cowley		
	Alias for: (**270975**) **Geuda Springs** [COMB]					
035692	*Baird East*	KS	035	Cowley		
	Alias for: (**308993**) **Harvey** [COMB]					
035847	Baker	KS	051	Ellis	1966	O
036064	Baldwin	KS	045	Douglas	1921	O
036064	Baldwin	KS	059	Franklin	1921	O
036746	Ballard	KS	015	Butler	1960	O
007709	*Balta*	KS	167	Russell		
	Alias for: (**619882**) **Russell** [COMB]					
007711	*Balta North*	KS	167	Russell		
	Alias for: (**619882**) **Russell** [COMB]					
037211	Balzer	KS	079	Harvey	1968	O
037215	Balzer East	KS	079	Harvey	1977	O
037230	Bamberger	KS	083	Hodgeman	1975	O
009013	Bamberger SE	KS	083	Hodgeman	1985	O
037738	Bankers Life	KS	087	Jefferson	1941	ON
037738	Bankers Life	KS	103	Leavenworth	1941	ON
037986	Banner	KS	077	Harper	1954	O
038172	Banner South	KS	077	Harper	1956	O
038234	Bannister	KS	165	Rush	1994	O
038296	Banzet	KS	099	Labette	1944	ON
004665	Baptist	KS	151	Pratt	1983	N
007481	Baptist South	KS	151	Pratt	1984	ONA
038327	Bar	KS	185	Stafford	1982	O
014429	Barby	KS	025	Clark	1993	N
039102	Bare	KS	015	Butler	1916	O
039536	Barnes	KS	151	Pratt	1951	ON
039598	Barnes NW	KS	151	Pratt	1984	O
039660	Barnes SW	KS	151	Pratt	1967	O
040378	Barragree	KS	119	Meade	1959	N
040497	Barrett	KS	009	Barton	1943	O
040725	Barricklow	KS	135	Ness	1974	O
040735	Barricklow NW	KS	135	Ness	1975	O
007529	Barrows	KS	065	Graham	1984	O
040838	Barry	KS	163	Rooks	1942	O
040869	Barry East	KS	163	Rooks	1947	O
040900	Barry SE	KS	163	Rooks	1946	O
040931	*Barry West*	KS	163	Rooks		
	Alias for: (**040838**) **Barry** [COMB]					
040962	Barstow	KS	097	Kiowa	1972	ON
041024	Bart-Staff	KS	009	Barton	1951	O
041024	Bart-Staff	KS	185	Stafford	1951	O
041086	Bartell	KS	115	Marion	1961	O
008036	Barten	KS	041	Dickinson	1984	O
041334	Bartholomew	KS	095	Kingman	1946	ON
041334	Bartholomew	KS	173	Sedgwick	1946	ON
007530	Bartholomew NE	KS	173	Sedgwick	1984	ON
007531	*Bartholomew North*	KS	173	Sedgwick		
	Alias for: (**041334**) **Bartholomew** [COMB]					
041365	*Bartholow*	KS	007	Barber		
	Alias for: (**465002**) **Medicine Lodge-Boggs** [ALTER]					
041489	Bartlett	KS	099	Labette	1944	O
041799	Bartos	KS	163	Rooks	1952	O
041861	Bartunek	KS	053	Ellsworth	1969	ON
042016	*Basgall*	KS	165	Rush		
	Alias for: (**594459**) **Reichel** [COMB]					
042047	Basgall (New)	KS	165	Rush	1968	O
042078	*Basgall West*	KS	165	Rush		
	Alias for: (**594459**) **Reichel** [COMB]					
042082	Basgall West (New)	KS	051	Ellis	1971	O
042082	Basgall West (New)	KS	165	Rush	1971	O
042109	*Basil*	KS	095	Kingman		
	Alias for: (**669958**) **Spivey-Grabs-Basil** [COMB]					
042140	*Basil NE*	KS	095	Kingman		
	Alias for: (**669958**) **Spivey-Grabs-Basil** [COMB]					
011057	Basinger	KS	195	Trego	1987	O
042450	*Bass*	KS	065	Graham		
	Alias for: (**159723**) **Cooper** [COMB]					
042512	*Bassett*	KS	163	Rooks		
	Alias for: (**717362**) **Trico** [COMB]					
042543	*Bassett SW*	KS	163	Rooks		
	Alias for: (**717362**) **Trico** [COMB]					
042698	Bastin	KS	193	Thomas	1968	O
042853	Batchman	KS	009	Barton	1950	O
008433	Batchman SW	KS	009	Barton	1985	O
042872	Batehan	KS	027	Clay	1974	O
043039	Bates	KS	191	Sumner	1966	ON
011058	Bates SW	KS	191	Sumner	1987	O
043256	Batesville	KS	207	Woodson	1939	O
043287	Batesville NE	KS	207	Woodson	1983	O
043318	Batesville South	KS	207	Woodson	1984	O
043349	Batesville SW	KS	207	Woodson	1950	O
043411	Batman	KS	185	Stafford	1968	O
043690	Battle Hill	KS	113	McPherson	1945	OA
043721	Battle Hill North	KS	113	McPherson	1948	O
014680	Battmen	KS	135	Ness	1994	O
043814	Bauer	KS	077	Harper	1966	O
001980	Bauer SE	KS	077	Harper	1975	O
043907	Bauer South	KS	077	Harper	1955	O
044031	Baum	KS	163	Rooks	1942	O
013958	Bauman	KS	151	Pratt	1990	ON
013958	Bauman	KS	185	Stafford	1990	ON
013659	Bauman North	KS	185	Stafford	1990	OA
013458	*Baumen*	KS	151	Pratt		
	Alias for: (**013958**) **Bauman** [ALTER]					
013458	*Baumen*	KS	185	Stafford		
	Alias for: (**013958**) **Bauman** [ALTER]					
044155	Baumgarten	KS	163	Rooks	1950	O
044186	*Baumgarten NE*	KS	163	Rooks		
	Alias for: (**044155**) **Baumgarten** [COMB]					
005674	Baumrucker	KS	051	Ellis	1982	O
044248	Bausinger	KS	015	Butler	1929	O
044279	Baxter	KS	167	Russell	1964	O
008039	Baxter East	KS	167	Russell	1984	O
044992	Bayard	KS	001	Allen	1944	O
045023	Bayer	KS	185	Stafford	1951	O
008865	Bayer East	KS	185	Stafford	1985	O
045054	Bayer West	KS	185	Stafford	1965	O
047751	Bazaar	KS	017	Chase	1951	O
047844	Bazine	KS	135	Ness	1963	O
014524	Bazine East	KS	135	Ness	1993	O
047875	Bazine SE	KS	135	Ness	1966	O
007534	Bea Wolf	KS	039	Decatur	1982	O
048116	Beach	KS	055	Finney	1979	O
048271	Beagle	KS	107	Linn	1920	O
048271	Beagle	KS	121	Miami	1920	O
048284	Beahm	KS	135	Ness	1978	O
048426	Beals	KS	033	Comanche	1955	ON
014146	Beals East	KS	033	Comanche	1992	ONA
010283	Bear And Bull	KS	091	Johnson	1985	O
048643	*Bear Creek*	KS	007	Barber		
	Alias for: (**002250**) **Schuette** [COMB]					
048922	Bearcat	KS	063	Gove	1983	O
013186	Bearcat North	KS	063	Gove	1989	O
008866	Bearcat SW	KS	063	Gove	1985	O
004669	Bearcat West	KS	063	Gove	1983	O
009680	Bearcub	KS	063	Gove	1985	O
049123	Beardsley	KS	135	Ness	1978	O
049263	Beatie	KS	191	Sumner	1956	O
049294	Beauchamp	KS	187	Stanton	1959	ONA
049325	*Beauchamp East*	KS	187	Stanton		
	Alias for: (**049294**) **Beauchamp** [COMB]					
000100	Beauchamp NE	KS	187	Stanton	1985	O
007005	Beauchamp North	KS	187	Stanton	1984	OA
007482	Beauchamp NW	KS	187	Stanton	1984	O
008435	Beauchamp SW	KS	129	Morton	1984	ON
008435	Beauchamp SW	KS	187	Stanton	1984	ON
049418	Beaumont	KS	073	Greenwood	1919	O
049449	Beaumont North	KS	073	Greenwood	1926	O
011059	Beaumont NW	KS	015	Butler	1985	O
049480	*Beaumont South*	KS	073	Greenwood		
	Alias for: (**049418**) **Beaumont** [COMB]					
049511	*Beaumont South (New)*	KS	073	Greenwood		
	Alias for: (**049418**) **Beaumont** [COMB]					
014431	Beaumont SW	KS	015	Butler	1993	O
049542	Beaumont West	KS	015	Butler	1987	O
049635	*Beauty*	KS	115	Marion		
	Alias for: (**428581**) **Lost Springs** [COMB]					
049666	Beaver	KS	009	Barton	1934	O
004345	Beaver Butte	KS	109	Logan	1983	O
049790	Beaver Creek	KS	153	Rawlins	1993	O
049883	Beaver Creek South	KS	153	Rawlins	1983	O
050038	Beaver North	KS	009	Barton	1937	O
050038	Beaver North	KS	167	Russell	1937	O
050069	*Beaver NW*	KS	009	Barton		
	Alias for: (**300034**) **Hall-Gurney** [COMB]					
050224	Beaver South	KS	009	Barton	1945	O
050720	Beck	KS	155	Reno	1955	O
050751	Beck West	KS	155	Reno	1965	O
050813	*Becker*	KS	053	Ellsworth		
	Alias for: (**314008**) **Heiken** [COMB]					
050906	Beckley	KS	171	Scott	1971	O
013187	Beckley East	KS	171	Scott	1989	O
050937	Beckman	KS	147	Phillips	1951	O
050952	*Beckman East*	KS	147	Phillips		
	Alias for: (**050937**) **Beckman** [COMB]					
050968	*Beckman South*	KS	147	Phillips		
	Alias for: (**050937**) **Beckman** [COMB]					
051263	Bedell	KS	081	Haskell	1975	O
051278	Bedford	KS	185	Stafford	1940	ON
008047	Bedrock	KS	163	Rooks	1984	O

Field Code	Field Name/ Alias/Remarks	State/ Sub	Co Code	County	Disc Year	Field Type
051805	Beeching	KS	051	Ellis	1943	O
001983	Beeching NW	KS	051	Ellis	1979	O
007283	Beeching South	KS	165	Rush	1983	O
051820	Beeching West	KS	051	Ellis	1944	O
052000	Beesley	KS	063	Gove	1972	O
052007	Beesley SE	KS	063	Gove	1972	O
052022	Beeson	KS	153	Rawlins	1962	O
052394	Behrens	KS	009	Barton	1945	ON
052425	Behrens NE	KS	009	Barton	1955	ON
052518	Beisel	KS	167	Russell	1944	ON
001985	Beisner	KS	141	Osborne	1980	O
011328	Belated	KS	101	Lane	1987	O
052611	Belcher	KS	033	Comanche	1977	ON
010285	Belcher SE	KS	033	Comanche	1984	N
008436	Belcher SW	KS	033	Comanche	1985	N
053169	Bell	KS	159	Rice	1952	ON
053317	Bell East	KS	159	Rice	1977	ON
007716	Bell NW	KS	159	Rice	1982	O
001986	Bell SE	KS	159	Rice	1979	O
053417	Bell West	KS	159	Rice	1966	O
003792	Bellar	KS	049	Elk	1982	O
053665	Belle Plaine	KS	191	Sumner	1965	O
006745	Belle Plaine South	KS	191	Sumner	1984	O
053696	Belle Prairie	KS	165	Rush	1990	O
014525	Belle Prairie SE	KS	165	Rush	1993	O
001987	Bellefont	KS	057	Ford	1980	O
012689	Bellefont South	KS	057	Ford	1989	O
053944	Bellesprit	KS	135	Ness	1968	O
008867	Bellesprit East	KS	135	Ness	1985	O
053948	Bellesprit South	KS	135	Ness	1975	O
054130	Bellman	KS	191	Sumner	1945	O
004299	Bellman North	KS	191	Sumner	1983	O
054161	Bellman West	KS	191	Sumner	1957	O
054626	Belmont	KS	163	Rooks	1949	O
054657	Belmont Center	KS	095	Kingman	1964	ONA
054666	Belmont Center NW	KS	095	Kingman	1977	ON
008868	Belmont Center West	KS	095	Kingman	1981	N
054781	*Belpre*	KS	047	Edwards		
	Alias for: (**767361**) **Wil** [COMB]					
054812	*Belpre SW*	KS	047	Edwards		
	Alias for: (**767361**) **Wil** [COMB]					
054936	*Belsley*	KS	191	Sumner		
	Alias for: (**019849**) **Anson SE** [COMB]					
055029	Belvidere	KS	097	Kiowa	1962	O
055184	*Bemis South*	KS	051	Ellis		
	Alias for: (**055153**) **Bemis-Shutts** [COMB]					
055153	Bemis-Shutts	KS	051	Ellis	1928	ON
055153	Bemis-Shutts	KS	163	Rooks	1928	ON
009014	*Bemis-Shutts West*	KS	051	Ellis		
	Alias for: (**055153**) **Bemis-Shutts** [COMB]					
055242	Ben	KS	135	Ness	1974	O
055242	Ben	KS	145	Pawnee	1974	O
055587	Bend	KS	009	Barton	1961	O
003008	Bend West	KS	009	Barton	1983	O
055680	Benedict	KS	205	Wilson	1900	ON
055773	Benfer	KS	015	Butler	1963	O
056362	Benson	KS	145	Pawnee	1945	ON
056362	*Benson*	KS	167	Russell		
	Alias for: (**281563**) **Gorham** [COMB]					
056410	Benson NE	KS	145	Pawnee	1976	O
056424	Benson North	KS	145	Pawnee	1984	O
056455	*Benson SE*	KS	145	Pawnee		
	Alias for: (**056362**) **Benson** [COMB]					
056486	*Benson South*	KS	145	Pawnee		
	Alias for: (**056362**) **Benson** [COMB]					
056517	Bentley	KS	173	Sedgwick	1934	O
056548	Benton	KS	015	Butler	1929	O
056889	Beougher	KS	063	Gove	1952	O
008983	Beougher NE	KS	063	Gove	1985	O
056897	Beougher SE	KS	063	Gove	1978	O
056920	Beran	KS	009	Barton	1962	O
056935	Berardo	KS	193	Thomas	1978	O
013188	Berardo SW	KS	193	Thomas	1989	O
057168	Berg	KS	077	Harper	1954	O
057230	*Bergkamp*	KS	035	Cowley		
	Alias for: (**461150**) **McKay** [COMB]					
057261	*Bergkamp NW*	KS	035	Cowley		
	Alias for: (**461150**) **McKay** [COMB]					
007719	Bergling	KS	153	Rawlins	1982	O
057323	Bergtal	KS	009	Barton	1941	N
057354	Bergtal South	KS	009	Barton	1952	O
057416	*Berland*	KS	163	Rooks		
	Alias for: (**446479**) **Marcotte** [COMB]					
057447	Berland East	KS	163	Rooks	1953	O
057478	*Berland NE*	KS	163	Rooks		
	Alias for: (**446479**) **Marcotte** [COMB]					
057509	*Berland North*	KS	163	Rooks		
	Alias for: (**446479**) **Marcotte** [COMB]					
057540	*Berland NW*	KS	163	Rooks		
	Alias for: (**446479**) **Marcotte** [COMB]					
057571	Berland SE	KS	163	Rooks	1953	O
057602	*Berland South*	KS	163	Rooks		
	Alias for: (**446479**) **Marcotte** [COMB]					
057633	*Berland SW*	KS	163	Rooks		
	Alias for: (**446479**) **Marcotte** [COMB]					
057664	Berlin	KS	019	Chautauqua	1930	O
007720	Bermos	KS	153	Rawlins	1982	O
057726	Bernard	KS	009	Barton	1950	O
057757	Bernard Branch	KS	073	Greenwood	1965	O
057788	Bernard Branch West	KS	073	Greenwood	1968	O
057912	Berndsen	KS	015	Butler	1958	O
057974	Bernice	KS	135	Ness	1969	O
058129	Bernstorf	KS	035	Cowley	1958	O
058160	Bernstorf NE	KS	035	Cowley	1968	O
011908	*Berrick*	KS	167	Russell		
	Alias for: (**300034**) **Hall-Gurney** [COMB]					
058284	Berryman	KS	129	Morton	1959	ON
000925	Berryman SE	KS	129	Morton	1980	ON
058346	*Berscheidt*	KS	145	Pawnee		
	Alias for: (**121242**) **Carpenter** [COMB]					
058439	*Bertholf*	KS	095	Kingman		
	Alias for: (**669958**) **Spivey-Grabs-Basil** [COMB]					
058563	Beshore	KS	095	Kingman	1963	ON
058785	Besthorn	KS	185	Stafford	1956	O
058791	Besthorn SW	KS	185	Stafford	1972	O
058997	Bethel	KS	209	Wyandotte	1930	N
007535	*Bett*	KS	167	Russell		
	Alias for: (**715905**) **Trapp** [COMB]					
059617	Betz	KS	135	Ness	1964	O
008050	Betz East	KS	135	Ness	1984	O
009685	Betz SE	KS	135	Ness	1981	O
059630	Betz SW	KS	135	Ness	1976	O
059648	Betz West	KS	135	Ness	1968	O
059679	Betzer	KS	097	Kiowa	1955	O
059896	Beyer	KS	055	Finney	1952	O
013662	Beyer NW	KS	055	Finney	1990	O
059989	Beymer	KS	093	Kearny	1965	O
060010	Beymer North	KS	093	Kearny	1976	O
060020	Beymer NW	KS	093	Kearny	1966	O
060025	Beymer South	KS	093	Kearny	1977	O
010290	Biberstein	KS	077	Harper	1985	ON
060447	Bickel	KS	095	Kingman	1962	O
060571	Biddle	KS	035	Cowley	1921	O
009686	Biddle East	KS	035	Cowley	1981	O
060602	*Biddle NW*	KS	035	Cowley		
	Alias for: (**060571**) **Biddle** [COMB]					
060633	*Biddle NW (New)*	KS	035	Cowley		
	Alias for: (**060571**) **Biddle** [COMB]					
007287	*Biddle West*	KS	035	Cowley		
	Alias for: (**060571**) **Biddle** [COMB]					
060664	*Bieberle*	KS	009	Barton		
	Alias for: (**674686**) **St Peter** [COMB]					
060757	Bielman	KS	051	Ellis	1952	O
004684	Bielman South	KS	051	Ellis	1983	O
060943	Big Bend	KS	175	Seward	1994	O
013190	Big Bow	KS	067	Grant	1989	O
013190	Big Bow	KS	187	Stanton	1989	O
014433	Big Bow West	KS	187	Stanton	1993	O
061408	Big Creek	KS	051	Ellis	1967	O
061408	*Big Creek*	KS	167	Russell		
	Alias for: (**281563**) **Gorham** [COMB]					
061470	*Big Creek South*	KS	167	Russell		
	Alias for: (**281563**) **Gorham** [COMB]					
005032	Big Sand Creek	KS	025	Clark	1983	ON
063516	Big Sandy	KS	207	Woodson	1926	ON
014086	Big Thunder	KS	051	Ellis	1992	O
014087	Big Thunder West	KS	051	Ellis	1992	O
063671	Big Timber	KS	165	Rush	1952	O
004074	Big Timber NW	KS	165	Rush	1983	O
007537	Big Timber SW	KS	165	Rush	1984	O
063748	Big Valley	KS	051	Ellis	1972	O
064942	Bin	KS	195	Trego	1958	O
005675	Bin East	KS	195	Trego	1982	O
064947	Bin South	KS	195	Trego	1977	O
008438	Bin SW	KS	195	Trego	1984	O
007539	Binder	KS	051	Ellis	1982	O
008439	Binder North	KS	051	Ellis	1984	O
064979	Bindley	KS	083	Hodgeman	1972	O
064985	*Bindley East*	KS	083	Hodgeman		
	Alias for: (**064979**) **Bindley** [COMB]					
065097	*Bingham*	KS	159	Rice		
	Alias for: (**134395**) **Chase-Silica** [COMB]					
065376	*Bird*	KS	009	Barton		
	Alias for: (**530307**) **Otis-Albert** [COMB]					
065376	Bird	KS	033	Comanche	1969	O
003799	Bird East	KS	033	Comanche	1981	ON
014320	Bird North	KS	033	Comanche	1992	N
006746	Bird Ranch	KS	207	Woodson	1984	N
065580	Bird South	KS	033	Comanche	1980	ON
065584	Birdie	KS	185	Stafford	1977	O
007288	Birdie NE	KS	185	Stafford	1983	O
065170	Birkbeck	KS	031	Coffey	1976	O
065965	Birney	KS	057	Ford	1971	O
066058	Birzer	KS	009	Barton	1967	O
066065	Birzer NW	KS	009	Barton	1975	O
066700	Birzer West	KS	009	Barton	1976	O
014632	Bisagno	KS	135	Ness	1993	O
066089	Biscuit Hill	KS	115	Marion	1952	O
066430	Bison	KS	165	Rush	1928	O
066678	Bissell Point	KS	009	Barton	1954	O
066709	Bissell Point South	KS	009	Barton	1956	O
066957	Bitikofer	KS	113	McPherson	1940	OA
066988	Bitikofer North	KS	113	McPherson	1946	ON
066988	Bitikofer North	KS	115	Marion	1946	ON
067019	Bitter Creek	KS	191	Sumner	1953	ON
067562	Black	KS	121	Miami	1944	O
068089	Black Cloud	KS	185	Stafford	1949	O
068120	Black Cloud(New)	KS	185	Stafford	1970	O
068678	Black Wolf	KS	053	Ellsworth	1969	O
068690	Black Wolf NE	KS	053	Ellsworth	1976	O
069050	Blackhall	KS	159	Rice	1966	O
069422	Blackmur	KS	115	Marion	1957	O
069608	Blackwell	KS	073	Greenwood	1925	O
071096	Blankenship	KS	015	Butler	1921	O
071096	Blankenship	KS	073	Greenwood	1921	O
012912	Blaricum	KS	025	Clark	1989	N
071282	Blazier	KS	065	Graham	1955	O
007540	Blazier NE	KS	065	Graham	1982	O
071313	Blazier NW	KS	065	Graham	1957	O
071468	Blees	KS	039	Decatur	1969	O
071477	Blees SE	KS	039	Decatur	1973	O
010888	Blees SW	KS	039	Decatur	1987	O
071840	Block	KS	121	Miami	1931	O
073886	Blood	KS	015	Butler	1958	O
073917	Blood Creek	KS	009	Barton	1950	O
073948	Blood Creek West	KS	009	Barton	1969	O
003801	Bloody Run Creek	KS	049	Elk	1983	O
074103	Bloom	KS	007	Barber	1955	O
074134	Bloom North	KS	007	Barber	1960	ON
010889	Bloom Townsite	KS	057	Ford	1987	O
004159	Bloom West	KS	007	Barber	1981	O
074227	Bloomer	KS	009	Barton	1936	O
074227	Bloomer	KS	053	Ellsworth	1933	ON
074227	Bloomer	KS	159	Rice	1936	O

Field Code	Field Name/ Alias/Remaks	State/ Sub	Co Code	County	Disc Year	Field Type
074258	*Bloomer East*	KS	053	Ellsworth		
	Alias for: (**074227**) **Bloomer** [COMB]					
074258	Bloomer East	KS	159	Rice	1935	O
006944	Bloomer East (New)	KS	053	Ellsworth	1982	O
007732	Bloomer SE	KS	159	Rice	1982	O
074320	Bloomfield	KS	179	Sheridan	1969	O
074475	*Bloomingdale*	KS	009	Barton		
	Alias for: (**015974**) **Ames NW** [COMB]					
074630	Blount	KS	083	Hodgeman	1975	O
074661	Blowout	KS	151	Pratt	1952	ON
075343	Blue Hill	KS	051	Ellis	1937	O
075374	Blue Hill NE	KS	051	Ellis	1959	O
075389	Blue Hill North	KS	051	Ellis	1978	O
075405	Blue Hill NW	KS	051	Ellis	1958	O
075436	Blue Hill SE	KS	051	Ellis	1960	O
075746	Blue Mound	KS	003	Anderson	1930	ON
075746	Blue Mound	KS	107	Linn	1930	ON
011912	Blue Mound SE	KS	107	Linn	1988	O
003748	Blue Mound South	KS	107	Linn	1989	O
075994	Bluebell	KS	175	Seward	1953	O
074909	Bluebell NW	KS	175	Seward	1954	ON
076149	Bluff	KS	191	Sumner	1983	O
076191	Bluff Branch	KS	025	Clark	1983	O
076242	Bluff Creek	KS	077	Harper	1952	O
007541	Bluff Fork	KS	025	Clark	1984	N
076521	*Blunk*	KS	007	Barber		
	Alias for: (**004628**) **Aetna Gas Area** [COMB]					
076552	*Blunk South*	KS	007	Barber		
	Alias for: (**004628**) **Aetna Gas Area** [COMB]					
077715	Boehm	KS	129	Morton	1951	ON
	STOR(73)					
077746	Boger	KS	009	Barton	1967	O
077777	*Boggs*	KS	007	Barber		
	Alias for: (**465002**) **Medicine Lodge-Boggs** [COMB]					
077808	*Boggs South*	KS	007	Barber		
	Alias for: (**465002**) **Medicine Lodge-Boggs** [COMB]					
077839	Boggs SW	KS	007	Barber	1955	ON
011071	Bogle	KS	095	Kingman	1985	O
078056	Bogner	KS	035	Cowley	1952	O
078552	Bolack	KS	035	Cowley	1961	O
078558	Bolack East	KS	035	Cowley	1973	O
008057	Boles	KS	189	Stevens	1984	ON
012914	Boling SW	KS	103	Leavenworth	1989	N
078862	*Bolinger*	KS	095	Kingman		
	Alias for: (**093293**) **Broadway** [COMB]					
078986	Bollig	KS	065	Graham	1963	O
006266	Bollig West	KS	065	Graham	1984	O
079017	*Bollinger*	KS	095	Kingman		
	Alias for: (**093293**) **Broadway** [COMB]					
009017	Bomber Range	KS	151	Pratt	1981	OA
007544	Bomber Range East	KS	151	Pratt	1984	O
079451	*Bomholdt*	KS	159	Rice		
	Alias for: (**756247**) **Welch-Bornholdt** [ALTER]					
079606	Bonaccord	KS	041	Dickinson	1943	O
079637	Bonaccord NE	KS	041	Dickinson	1956	O
079730	Bonaville	KS	113	McPherson	1949	O
079761	Bond	KS	119	Meade	1954	ON
079854	Bondurant	KS	135	Ness	1964	O
003970	Bondurant North	KS	135	Ness	1983	O
004694	Bondurant West	KS	135	Ness	1983	O
080040	Bonham	KS	185	Stafford	1938	O
004301	Bonham SW	KS	185	Stafford	1982	O
005044	Bonita Station	KS	091	Johnson	1983	O
080133	Bonjour	KS	095	Kingman	1966	ON
080226	Bonner Springs	KS	091	Johnson	1904	N
080226	Bonner Springs	KS	209	Wyandotte	1904	N
007545	Bookstore	KS	185	Stafford	1984	N
010296	Boomhower	KS	101	Lane	1986	O
004697	Boone	KS	179	Sheridan	1988	O
081342	Boor	KS	009	Barton	1967	O
008870	Boor SW	KS	009	Barton	1985	O
081373	*Boos*	KS	051	Ellis		
	Alias for: (**762556**) **Wheatland South** [COMB]					
081466	Booth	KS	097	Kiowa	1958	O
081621	Borchers	KS	119	Meade	1937	ON
081683	Borchers North	KS	119	Meade	1959	N
	STOR					
081714	Borchers NW	KS	119	Meade	1954	ON
081652	*Borchers-Bessmer*	KS	119	Meade		
	Alias for: (**081621**) **Borchers** [COMB]					
081900	Bordewick	KS	047	Edwards	1963	N
081931	Bordewick East	KS	047	Edwards	1964	ON
000945	Bordewick NE	KS	047	Edwards	1978	ON
081962	Bordewick SW	KS	047	Edwards	1968	ON
008871	Borell	KS	101	Lane	1985	O
082117	*Bornholdt*	KS	113	McPherson		
	Alias for: (**756247**) **Welch-Bornholdt** [COMB]					
082117	*Bornholdt*	KS	159	Rice		
	Alias for: (**756247**) **Welch-Bornholdt** [ALTER]					
082427	Borroum	KS	019	Chautauqua	1928	O
082458	Borth	KS	129	Morton	1965	O
082489	Borth West	KS	129	Morton	1966	O
007743	Bortz	KS	095	Kingman	1982	ON
007743	Bortz	KS	151	Pratt	1982	ON
009376	Bortz North	KS	151	Pratt	1985	ON
082509	Bosch	KS	127	Morris	1973	O
082892	Bottoms	KS	009	Barton	1958	O
009695	Bouse	KS	077	Harper	1981	N
083760	Bow	KS	145	Pawnee	1958	ON
083822	Bow Creek	KS	147	Phillips	1939	O
083828	Bow Creek NE	KS	147	Phillips	1978	O
083832	Bow Creek North	KS	147	Phillips	1974	O
010046	Bow North	KS	145	Pawnee	1985	O
084349	Bowlby	KS	051	Ellis	1964	O
084380	Bowlby North	KS	051	Ellis	1966	O
084628	*Bowman*	KS	159	Rice		
	Alias for: (**134395**) **Chase-Silica** [COMB]					
084659	*Bowman North*	KS	159	Rice		
	Alias for: (**444619**) **Mansz** [COMB]					
084845	Box	KS	035	Cowley	1948	O
084969	Box North	KS	035	Cowley	1984	O
012126	Box Ranch	KS	033	Comanche	1988	ON

Field Code	Field Name/ Alias/Remarks	State/ Sub	Co Code	County	Disc Year	Field Type
085155	Boxberger	KS	167	Russell	1935	O
000947	Boxberger East	KS	167	Russell	1979	O
007546	Boxberger NE	KS	167	Russell	1984	O
085186	Boxberger West	KS	167	Russell	1957	O
007290	Boxelder	KS	163	Rooks	1983	O
014897	Boxspring	KS	125	Montgomery	1994	N
085372	*Boy*	KS	159	Rice		
	Alias for: (**053169**) **Bell** [COMB]					
085558	Boyd	KS	009	Barton	1942	O
085589	Boyd Crossing	KS	009	Barton	1967	O
085713	Boyd SE	KS	009	Barton	1966	O
085806	Boyer	KS	015	Butler	1916	N
	STOR					
085868	Boyle	KS	009	Barton	1950	O
085961	Boyle (New)	KS	009	Barton	1966	O
006267	Boys	KS	065	Graham	1981	O
010894	Boys East	KS	065	Graham	1985	O
008446	Boys South	KS	065	Graham	1984	O
006268	Boys SW	KS	065	Graham	1984	O
008447	Boys West	KS	065	Graham	1984	O
086504	Brachear	KS	151	Pratt	1962	O
010678	Brachear East	KS	151	Pratt	1986	O
086690	Bradbridge	KS	047	Edwards	1948	ON
086690	Bradbridge	KS	185	Stafford	1948	ON
007744	Bradbridge SE	KS	185	Stafford	1982	N
086721	*Bradbridge SW*	KS	047	Edwards		
	Alias for: (**086690**) **Bradbridge** [COMB]					
086783	Braddock	KS	079	Harvey	1963	O
086876	Bradfield	KS	111	Lyon	1921	O
086907	*Bradfield NW*	KS	111	Lyon		
	Alias for: (**086876**) **Bradfield** [COMB]					
087589	*Bradshaw*	KS	075	Hamilton		
	Alias for: (**087620**) **Bradshaw Gas Area** [ALTER]					
087620	Bradshaw Gas Area	KS	071	Greeley	1937	N
087620	Bradshaw Gas Area	KS	075	Hamilton	1937	ON
005676	*Brainerd*	KS	015	Butler		
	Alias for: (**568882**) **Potwin** [COMB]					
006945	Brand	KS	101	Lane	1984	O
088612	Brandenberger	KS	079	Harvey	1947	O
088643	Brandenburg	KS	035	Cowley	1955	ON
088674	*Brandenstein*	KS	159	Rice		
	Alias for: (**134395**) **Chase-Silica** [COMB]					
088829	Brandt-Sensenbaugh	KS	015	Butler	1925	O
089015	Branson	KS	035	Cowley	1969	O
089108	Brant	KS	151	Pratt	1978	ON
008448	Brant East	KS	151	Pratt	1984	N
012475	Branzina	KS	135	Ness	1989	O
089356	Brassfield	KS	065	Graham	1956	O
089387	Brassfield NE	KS	065	Graham	1971	O
089418	Brassfield South	KS	065	Graham	1958	O
089480	*Braun*	KS	051	Ellis		
	Alias for: (**005682**) **Air Base** [COMB]					
089573	Bray	KS	163	Rooks	1961	O
001976	Brecklein	KS	135	Ness	1962	O
090193	Bredfeldt	KS	159	Rice	1937	ON
090224	Bredfeldt NW	KS	159	Rice	1956	O
090255	Bredfeldt West	KS	159	Rice	1939	O
090317	Breeden	KS	009	Barton	1968	O
005053	Breeden East	KS	009	Barton	1983	ON
006946	*Breford*	KS	009	Barton		
	Alias for: (**074227**) **Bloomer** [COMB]					
006946	*Breford*	KS	053	Ellsworth		
	Alias for: (**074227**) **Bloomer** [COMB]					
006947	*Breford South*	KS	053	Ellsworth		
	Alias for: (**074227**) **Bloomer** [COMB]					
014325	*Breford SW*	KS	009	Barton		
	Alias for: (**386819**) **Kraft-Prusa** [COMB]					
090720	Brehm	KS	151	Pratt	1961	ON
014633	Brehm South	KS	151	Pratt	1993	O
013999	Breidenstein	KS	155	Reno	1991	N
014735	Breidenstein NW	KS	155	Reno	1994	N
090844	Brenham	KS	097	Kiowa	1947	O
090906	Brenn	KS	185	Stafford	1954	O
091030	Brenner	KS	195	Trego	1967	O
010299	Brenner SE	KS	195	Trego	1985	O
006269	Brenner South	KS	195	Trego	1982	O
006270	Brenner SW	KS	195	Trego	1984	O
091247	Brewster	KS	125	Montgomery	1949	ON
010300	Brewster Gas Area	KS	193	Thomas	1981	N
091371	Brickley	KS	015	Butler	1951	O
091402	Brickley East	KS	015	Butler	1961	O
000952	Brickley South	KS	015	Butler	1980	O
091433	Brickley SW	KS	015	Butler	1952	O
091960	Bright	KS	135	Ness	1967	O
092022	Bright East	KS	135	Ness	1967	O
092053	*Bright North*	KS	135	Ness		
	Alias for: (**091960**) **Bright** [COMB]					
092084	Bright NW	KS	135	Ness	1967	O
092115	Bright South	KS	135	Ness	1967	O
009697	Bright SW	KS	135	Ness	1986	O
092146	*Briley*	KS	035	Cowley		
	Alias for: (**508269**) **Nigger Creek** [COMB]					
092301	Brinegar	KS	073	Greenwood	1939	O
092332	Brinegar North	KS	073	Greenwood	1945	O
092347	Briney	KS	181	Sherman	1978	O
092347	Briney	KS	193	Thomas	1978	O
007746	Briney SW	KS	181	Sherman	1982	O
092518	Brister	KS	195	Trego	1985	O
011077	Brister SE	KS	195	Trego	1985	O
092952	Britton	KS	047	Edwards	1963	ON
093029	Britton NW	KS	047	Edwards	1977	ON
093055	Britton West	KS	047	Edwards	1977	ON
093293	Broadway	KS	095	Kingman	1950	ON
004075	Broadway East	KS	095	Kingman	1981	O
007483	Broadway North	KS	095	Kingman	1984	N
093324	Broadway West	KS	095	Kingman	1954	ON
093355	Brock	KS	185	Stafford	1944	O
013345	Broeckelman	KS	193	Thomas	1990	O
093696	Bromwell	KS	119	Meade	1952	O
093851	Bronson SE	KS	011	Bourbon		O
093882	Bronson-Xenia	KS	001	Allen	1919	ON
093882	Bronson-Xenia	KS	011	Bourbon	1919	ON

Field Code	Field Name/ Alias/Remarks	State/ Sub	Co Code	County	Disc Year	Field Type
094347	Brookover	KS	171	Scott	1963	O
010304	Brookover SE	KS	171	Scott	1986	O
094378	Brooks	KS	007	Barber	1962	N
094532	Brooks South	KS	007	Barber	1984	OA
008449	Brooks SW	KS	007	Barber	1985	ON
094595	Brooks-Younger	KS	007	Barber	1955	ON
006272	Brooks-Younger North	KS	007	Barber	1984	ON
094998	Broughton	KS	101	Lane	1962	O
095013	Broughton North	KS	101	Lane	1980	O
014736	Broughton NW	KS	101	Lane	1994	O
007295	Broughton SE	KS	101	Lane	1983	O
095091	Brown	KS	035	Cowley	1922	ON
095742	Brown West	KS	035	Cowley	1951	ON
095680	Brown-Sturgis	KS	019	Chautauqua	1944	O
012480	Brownbee	KS	055	Finney	1988	O
095773	Brownell	KS	135	Ness	1956	O
007748	Brownell North	KS	135	Ness	1982	O
012481	Brownell SE	KS	135	Ness	1988	O
008873	Brownell South	KS	135	Ness	1985	O
008859	Brownell SW	KS	135	Ness	1982	O
095897	Browning	KS	073	Greenwood	1924	ON
095990	Brownlee	KS	159	Rice	1961	O
096114	Browns Grove	KS	145	Pawnee	1957	O
014326	Browns Grove East	KS	145	Pawnee	1992	N
096300	Brownville	KS	065	Graham	1969	O
096362	Brownville NW	KS	065	Graham	1969	O
096796	Bruce	KS	015	Butler	1941	O
096796	Bruce	KS	035	Cowley	1941	O
096858	Bruce East	KS	015	Butler	1966	O
096982	Brumley	KS	173	Sedgwick	1955	O
007749	Brumley NE	KS	173	Sedgwick	1984	ON
097013	Brumley NW	KS	173	Sedgwick	1956	O
000954	*Brumley West*	KS	173	Sedgwick		
	Alias for: (**096982**) **Brumley** [COMB]					
097044	Brumm	KS	153	Rawlins	1956	O
007750	Brumm East	KS	153	Rawlins	1982	O
097059	Brumm North	KS	153	Rawlins	1978	O
097075	*Brundage*	KS	167	Russell		
	Alias for: (**233909**) **Fairport** [COMB]					
097106	*Brundage South*	KS	167	Russell		
	Alias for: (**233909**) **Fairport** [COMB]					
097168	Brungardt	KS	051	Ellis	1952	O
097168	Brungardt	KS	163	Rooks	1952	O
002014	Brungardt East	KS	163	Rooks	1979	O
097199	Brungardt NW	KS	163	Rooks	1953	O
097385	Bruno	KS	119	Meade	1953	ON
097416	*Bruno NE*	KS	119	Meade		
	Alias for: (**097385**) **Bruno** [COMB]					
097602	Brush Creek	KS	065	Graham	1955	O
097633	Brush Creek NW	KS	065	Graham	1957	O
097664	Brush Creek SW	KS	065	Graham	1957	O
098098	Bryan	KS	065	Graham	1959	O
098191	Bryan NE	KS	065	Graham	1961	O
098222	Bryan North	KS	065	Graham	1962	O
098253	*Bryan NW*	KS	065	Graham		
	Alias for: (**098222**) **Bryan North** [COMB]					
098408	*Bryant*	KS	009	Barton		
	Alias for: (**134395**) **Chase-Silica** [COMB]					
098408	*Bryant*	KS	145	Pawnee		
	Alias for: (**678995**) **Steffen South** [COMB]					
098563	*Bryant SE*	KS	009	Barton		
	Alias for: (**134395**) **Chase-Silica** [COMB]					
098563	*Bryant SE*	KS	145	Pawnee		
	Alias for: (**678995**) **Steffen South** [COMB]					
099912	*Buckbee*	KS	009	Barton		
	Alias for: (**134395**) **Chase-Silica** [COMB]					
099943	*Buckbee South*	KS	009	Barton		
	Alias for: (**779181**) **Workman NW** [COMB]					
099974	*Buckbee SW*	KS	009	Barton		
	Alias for: (**779181**) **Workman NW** [COMB]					
100005	Buckeye	KS	051	Ellis	1967	O
100439	Bucklin	KS	057	Ford	1963	ON
100470	Bucklin NW	KS	057	Ford	1965	O
010305	Bucklin SE	KS	057	Ford	1981	N
100501	Buckner	KS	065	Graham	1971	O
000955	Buckner Creek	KS	083	Hodgeman	1980	O
011079	Buckwheat	KS	055	Finney	1987	O
100749	Buda	KS	135	Ness	1963	O
100780	Buda SE	KS	083	Hodgeman	1967	O
014202	Buda SW	KS	083	Hodgeman	1992	O
101195	Buerki	KS	173	Sedgwick	1976	O
101200	Buerki North	KS	173	Sedgwick	1977	O
101206	Buerkle	KS	055	Finney	1971	O
101214	Buerkle East	KS	055	Finney	1971	O
013197	Buerkle North	KS	055	Finney	1989	O
000957	Buerkle NW	KS	171	Scott	1976	O
101276	*Buffalo*	KS	205	Wilson		
	Alias for: (**101834**) **Buffalo-Vilas** [COMB]					
101276	*Buffalo*	KS	207	Woodson		
	Alias for: (**101834**) **Buffalo-Vilas** [COMB]					
101307	Buffalo Bill	KS	159	Rice	1963	ON
101369	Buffalo Creek	KS	101	Lane	1985	O
101834	Buffalo-Vilas	KS	205	Wilson	1905	ON
101834	Buffalo-Vilas	KS	207	Woodson	1905	ON
102144	Buhler	KS	155	Reno	1939	O
010896	Buhler North	KS	155	Reno	1987	O
012131	Bulger	KS	055	Finney	1988	O
102516	Bull Creek	KS	159	Rice	1953	ON
000959	Bull Creek NW	KS	159	Rice	1979	ON
102547	Bull Creek West	KS	159	Rice	1966	ON
103353	Bunker Hill	KS	167	Russell	1935	O
103396	Bunkie	KS	207	Woodson	1981	O
014531	Bunn	KS	067	Grant	1993	N
103477	*Bunselmeyer*	KS	185	Stafford		
	Alias for: (**267479**) **Gates** [COMB]					
103539	Bunyan	KS	185	Stafford	1965	ON
103546	Bunyan NE	KS	185	Stafford	1976	ON
103570	Bunyard	KS	049	Elk	1918	O
103818	Burch	KS	113	McPherson	1959	O
103911	Burden	KS	035	Cowley	1926	ON
103942	*Burden East*	KS	035	Cowley		
	Alias for: (**103911**) **Burden** [COMB]					
103973	Burden Townsite	KS	035	Cowley	1954	O
007551	Burden Townsite West	KS	035	Cowley	1984	O
104004	Burdett	KS	145	Pawnee	1962	ON
104128	Burdick	KS	127	Morris	1949	O
013768	Burger	KS	055	Finney	1988	O
104314	*Burk*	KS	113	McPherson		
	Alias for: (**270014**) **Georob** [COMB]					
104593	Burkett	KS	073	Greenwood	1923	O
104872	Burlington	KS	031	Coffey	1976	O
105027	*Burmeister*	KS	009	Barton		
	Alias for: (**134395**) **Chase-Silica** [COMB]					
105151	*Burnett*	KS	051	Ellis		
	Alias for: (**055153**) **Bemis-Shutts** [COMB]					
105182	*Burnett NW*	KS	051	Ellis		
	Alias for: (**055153**) **Bemis-Shutts** [COMB]					
105275	*Burnett SW*	KS	051	Ellis		
	Alias for: (**055153**) **Bemis-Shutts** [COMB]					
105337	Burnham	KS	051	Ellis	1960	O
002018	Burnham NE	KS	051	Ellis	1980	O
105461	Burns	KS	115	Marion	1970	O
106136	Burntwood	KS	153	Rawlins	1977	O
106174	Burr	KS	073	Greenwood	1985	O
009700	Burress	KS	173	Sedgwick	1986	O
106391	Burrton	KS	079	Harvey	1931	ON
106391	Burrton	KS	155	Reno	1931	ON
106422	Burrton East	KS	079	Harvey	1956	O
106453	Burrton NE	KS	079	Harvey	1942	ON
106484	*Burrton North*	KS	079	Harvey		
	Alias for: (**106453**) **Burrton NE** [COMB]					
106546	Burt	KS	073	Greenwood	1949	O
106887	Bush City Shoestring	KS	003	Anderson	1921	O
106949	Bush-Denton	KS	049	Elk	1920	ON
007297	Bush-Denton West	KS	049	Elk	1983	O
107073	Bushong	KS	111	Lyon	1950	O
107104	*Bushton*	KS	053	Ellsworth		
	Alias for: (**314008**) **Heiken** [COMB]					
107104	Bushton	KS	159	Rice	1954	O
107115	Bushville	KS	147	Phillips	1975	O
008454	Buster	KS	007	Barber	1986	O
010310	Busy Beaver	KS	153	Rawlins	1986	O
107259	Butcher	KS	065	Graham	1970	O
108127	Butwick	KS	015	Butler	1949	O
108127	Butwick	KS	173	Sedgwick	1949	O
108158	*Butwick NE*	KS	015	Butler		
	Alias for: (**108127**) **Butwick** [COMB]					
108189	Buxton	KS	205	Wilson	1944	O
108313	Buzzard Creek	KS	033	Comanche	1991	O
108375	Buzzi	KS	173	Sedgwick	1958	O
108864	Byerly	KS	071	Greeley	1968	ON
108868	Byerly East	KS	071	Greeley	1976	N
003804	*Byerly North*	KS	071	Greeley		
	Alias for: (**108864**) **Byerly** [COMB]					
108895	*Byers*	KS	035	Cowley		
	Alias for: (**295173**) **Guthrie** [COMB]					
008984	Byers Road	KS	151	Pratt	1985	O
010311	Byers Townsite	KS	151	Pratt	1986	O
109205	Byron	KS	185	Stafford	1943	O
109209	Byron East	KS	185	Stafford	1954	O
109267	Byron SE	KS	185	Stafford	1951	O
110640	C P & W	KS	095	Kingman	1965	O
008876	C P & W South	KS	095	Kingman	1985	N
111074	Cabin Valley	KS	035	Cowley	1952	O
111973	Cadman	KS	185	Stafford	1944	O
112159	Cahoj	KS	153	Rawlins	1959	O
112190	Cahoj East	KS	153	Rawlins	1966	O
112221	Cahoj NE	KS	153	Rawlins	1970	O
122233	Cahoj NW	KS	153	Rawlins	1972	O
112241	Cahoj South	KS	153	Rawlins	1977	O
112252	Cahoj West	KS	153	Rawlins	1962	O
112376	*Cairo*	KS	151	Pratt		
	Alias for: (**174542**) **Cunningham** [COMB]					
112438	Cairo North	KS	151	Pratt	1954	O
004357	Calbeck	KS	151	Pratt	1983	ON
112872	Caldwell	KS	191	Sumner	1929	O
112900	Caldwell North	KS	191	Sumner	1975	O
112903	Caldwell NW	KS	191	Sumner	1952	O
002022	Caldwell West	KS	191	Sumner	1980	ON
113011	Caley	KS	025	Clark	1978	ON
010314	Caley SW	KS	025	Clark	1985	ON
008877	Caley West	KS	025	Clark	1985	N
113027	Calf Creek	KS	159	Rice	1950	OA
113058	*Calf Creek North*	KS	159	Rice		
	Alias for: (**528943**) **Orth West** [COMB]					
113967	*Calvary Creek*	KS	025	Clark		
	Alias for: (**126760**) **Cavalry Creek** [ALTER]					
114360	Cam	KS	083	Hodgeman	1960	O
015263	Cam East	KS	083	Hodgeman	1995	O
114515	Cambridge	KS	035	Cowley	1956	O
114670	Cameron	KS	035	Cowley	1957	O
115538	Campbell	KS	093	Kearny	1963	N
116003	Campus	KS	063	Gove	1972	O
010316	Campus East	KS	063	Gove	1985	O
008985	Campus North	KS	109	Logan	1985	O
008985	Campus North	KS	193	Thomas	1985	O
009703	Campus NW	KS	193	Thomas	1985	O
116014	Campus Siding	KS	063	Gove	1972	O
010317	Campus Siding East	KS	063	Gove	1986	O
116017	Campus Siding NE	KS	179	Sheridan	1978	O
011672	Campus Siding South	KS	063	Gove	1987	O
008878	Campus South	KS	063	Gove	1985	O
116019	Campus SW	KS	063	Gove	1972	O
116019	Campus SW	KS	109	Logan	1972	O
116025	Campus West	KS	109	Logan	1972	O
006949	Canada	KS	115	Marion	1984	ON
116902	*Canema*	KS	007	Barber		
	Alias for: (**715130**) **Traffas** [COMB]					
116964	Caney	KS	125	Montgomery	1944	O
117212	Caney West	KS	019	Chautauqua	1944	O
117212	Caney West	KS	125	Montgomery	1944	O
117243	Canfield	KS	035	Cowley	1952	O
010318	Canfield North	KS	035	Cowley	1986	O

Field Code	Field Name/ Alias/Remaks	State/ Sub	Co Code	County	Disc Year	Field Type
117553	*Cannon*	KS	053	Ellsworth		
	Alias for: (**221145**) **Ellsworth** [COMB]					
117584	Cannonball	KS	173	Sedgwick	1963	O
117630	Cannonball North	KS	173	Sedgwick	1976	ON
117894	*Canton East*	KS	113	McPherson		
	Alias for: (**066988**) **Bitikofer North** [COMB]					
117925	Canton North	KS	113	McPherson	1936	ON
117925	Canton North	KS	115	Marion	1936	ON
118080	Cantrell	KS	073	Greenwood	1981	O
004708	Cantrell SE	KS	073	Greenwood	1982	O
002025	Cantwell	KS	155	Reno	1979	ON
014683	Cantwell SE	KS	155	Reno	1994	N
008879	Cantwell South	KS	155	Reno	1985	ONA
118266	Canville Creek	KS	133	Neosho	1944	ON
118452	Canyons	KS	051	Ellis	1948	O
009019	Canyons NW	KS	051	Ellis	1985	O
118483	Canzoneri	KS	159	Rice	1965	N
000972	Canzoneri SE	KS	159	Rice	1979	O
118793	Capitol View	KS	009	Barton	1950	O
119289	Car	KS	159	Rice	1963	O
119304	Car SW	KS	159	Rice	1972	OA
119311	*Car West*	KS	159	Rice		
	Alias for: (**119304**) **Car SW** [COMB]					
119382	Caraway	KS	033	Comanche	1992	N
015182	Cares	KS	099	Labette	1995	N
119816	Carey	KS	185	Stafford	1967	O
002027	Carl	KS	063	Gove	1977	O
004709	Carlson	KS	135	Ness	1982	O
120684	*Carmi*	KS	151	Pratt		
	Alias for: (**349959**) **Iuka-Carmi** [COMB]					
011086	Carmi Corner	KS	151	Pratt	1985	O
120746	Carmichael	KS	163	Rooks	1955	O
121211	Carothers	KS	077	Harper	1993	OA
121242	Carpenter	KS	047	Edwards	1955	ON
121242	Carpenter	KS	145	Pawnee	1955	ON
121273	*Carpenter North*	KS	145	Pawnee		
	Alias for: (**121242**) **Carpenter** [COMB]					
121304	*Carpenter SE*	KS	047	Edwards		
	Alias for: (**121242**) **Carpenter** [COMB]					
121304	*Carpenter SE*	KS	145	Pawnee		
	Alias for: (**121242**) **Carpenter** [COMB]					
121366	*Carpenter West*	KS	145	Pawnee		
	Alias for: (**121242**) **Carpenter** [COMB]					
007753	Carrol J	KS	163	Rooks	1982	O
121707	Carroll	KS	009	Barton	1945	O
121713	Carroll East	KS	009	Barton	1975	O
121738	*Carroll North*	KS	009	Barton		
	Alias for: (**121707**) **Carroll** [COMB]					
121769	Carroll SE	KS	009	Barton	1964	O
121800	Carroll SW	KS	009	Barton	1947	O
122048	Carter	KS	031	Coffey	1928	ON
002029	Carthur	KS	155	Reno	1980	O
122955	Cartmill	KS	101	Lane	1978	O
004614	Cartmill North	KS	101	Lane	1981	O
010322	Cartmill NW	KS	101	Lane	1985	O
004076	Cartmill South	KS	101	Lane	1983	O
010323	Cartmill West	KS	101	Lane	1986	O
123102	Carver-Robbins	KS	151	Pratt	1955	ON
007754	Carver-Robbins East	KS	151	Pratt	1982	N
123133	*Carver-Robbins NE*	KS	151	Pratt		
	Alias for: (**123102**) **Carver-Robbins** [COMB]					
000164	Carver-Robbins West	KS	097	Kiowa	1980	ONA
000164	Carver-Robbins West	KS	151	Pratt	1980	ONA
123164	Carwood	KS	203	Wichita	1957	O
123691	Case	KS	047	Edwards	1967	ON
123722	Casement	KS	019	Chautauqua	1982	O
007553	Casement East	KS	019	Chautauqua	1984	O
123753	Casey	KS	149	Pottawatomie	1971	O
011088	Cash City	KS	025	Clark	1985	O
011088	Cash City	KS	119	Meade	1985	OA
124063	Caskey	KS	009	Barton	1967	ON
124094	*Casley*	KS	095	Kingman		
	Alias for: (**093293**) **Broadway** [COMB]					
124652	Caster	KS	191	Sumner	1969	O
125055	Castle Rock	KS	063	Gove	1966	O
007554	Castle Rock North	KS	063	Gove	1984	O
125158	Castleton	KS	155	Reno	1955	O
125165	Castleton South	KS	155	Reno	1962	O
125985	Catharine	KS	051	Ellis	1936	O
125991	*Catharine East*	KS	051	Ellis		
	Alias for: (**125985**) **Catharine** [COMB]					
125995	Catharine East (New)	KS	051	Ellis	1963	O
126016	Catharine NW	KS	051	Ellis	1944	O
126047	Catharine South	KS	051	Ellis	1946	O
126078	Catharine Townsite	KS	051	Ellis	1949	O
126109	Cathcart	KS	039	Decatur	1956	O
010324	Cattle	KS	189	Stevens	1986	ON
126760	Cavalry Creek	KS	025	Clark	1955	ON
004304	Cavalry Creek SE	KS	025	Clark	1983	N
126822	Cave	KS	189	Stevens	1987	ON
126946	Cave West	KS	189	Stevens	1987	ON
127590	Cedar	KS	007	Barber	1957	ON
127714	Cedar Bluff	KS	195	Trego	1965	O
003809	Cedar Bluff East	KS	195	Trego	1983	O
127745	Cedar Creek	KS	115	Marion	1950	O
008459	Cedar Draw	KS	195	Trego	1984	O
128303	Cedar View	KS	195	Trego	1971	O
128305	Cedar View East	KS	195	Trego	1975	O
128312	Cedar View NE	KS	195	Trego	1973	O
128320	Cedar View SE	KS	195	Trego	1975	O
008077	Cedar View SW	KS	195	Trego	1984	O
008880	Cedar View West	KS	195	Trego	1985	O
128582	Cedarvale	KS	019	Chautauqua	1924	O
128582	Cedarvale	KS	035	Cowley	1924	O
128613	Cedarvale North	KS	019	Chautauqua	1967	O
128613	Cedarvale North	KS	035	Cowley	1967	O
007555	Cedarvale NW	KS	035	Cowley	1984	O
128644	*Cedarvale South*	KS	019	Chautauqua		
	Alias for: (**128582**) **Cedarvale** [COMB]					
007556	Cedarvale South (New)	KS	035	Cowley	1981	O
007762	Cedarvale SW	KS	035	Cowley	1984	O
128675	Cedarvale West	KS	035	Cowley	1962	O
128892	Celia	KS	153	Rawlins	1980	O
004710	Celia South	KS	153	Rawlins	1983	O
129202	*Centennial*	KS	035	Cowley		
	Alias for: (**283718**) **Graham** [COMB]					
129202	Centennial	KS	159	Rice	1971	ON
129233	*Centennial North*	KS	035	Cowley		
	Alias for: (**283718**) **Graham** [COMB]					
129264	Center	KS	189	Stevens	1960	ON
129295	Center Hill	KS	135	Ness	1968	O
129357	Center NW	KS	189	Stevens	1977	ON
129543	*Center West*	KS	189	Stevens		
	Alias for: (**538159**) **Panoma Gas Area** [COMB]					
129698	Centerview	KS	185	Stafford	1954	ON
129729	Centerville	KS	003	Anderson	1920	O
129729	Centerville	KS	107	Linn	1920	O
002681	Centropolis	KS	059	Franklin	1982	N
130349	Cephas	KS	185	Stafford	1953	ON
130380	Cephas North	KS	185	Stafford	1954	O
008986	*Cercanada*	KS	081	Haskell		
	Alias for: (**009555**) **Chief** [RENAM]					
010697	Chaff	KS	135	Ness	1986	O
012488	Chaff North	KS	135	Ness	1989	O
010900	Chaff South	KS	135	Ness	1987	O
130923	Chaffee	KS	009	Barton	1963	ON
130985	Chaffee South	KS	009	Barton	1965	O
131481	Chambers	KS	173	Sedgwick	1948	O
131512	Chambers NE	KS	173	Sedgwick	1956	O
010901	Chanay	KS	045	Douglas	1982	O
011681	Chanay East	KS	045	Douglas	1987	O
131915	Chance	KS	151	Pratt	1946	ON
131946	*Chance East*	KS	151	Pratt		
	Alias for: (**349959**) **Iuka-Carmi** [COMB]					
131977	Chance North	KS	151	Pratt	1954	O
132008	Chance NW	KS	151	Pratt	1954	O
132101	*Chandler*	KS	163	Rooks		
	Alias for: (**357184**) **Jelinek** [COMB]					
132287	*Chandler West*	KS	163	Rooks		
	Alias for: (**357184**) **Jelinek** [COMB]					
132318	*Chaney*	KS	045	Douglas		
	Alias for: (**010901**) **Chanay** [ALTER]					
006099	*Chaney East*	KS	045	Douglas		
	Alias for: (**011681**) **Chanay East** [ALTER]					
132721	Chanute	KS	133	Neosho	1899	O
006729	Chapin Ranch	KS	007	Barber	1983	O
133062	Chapman	KS	063	Gove	1970	O
133930	Charleston	KS	069	Gray	1982	O
134100	Charlies Teapot Dome	KS	135	Ness	1975	O
012490	Charmin	KS	135	Ness	1988	O
014151	Charters Corner	KS	155	Reno	1992	O
014438	Charters Corner NW	KS	155	Reno	1993	O
134364	*Chase*	KS	159	Rice		
	Alias for: (**134395**) **Chase-Silica** [COMB]					
134395	Chase-Silica	KS	009	Barton	1929	ON
134395	Chase-Silica	KS	159	Rice	1929	ON
134395	Chase-Silica	KS	185	Stafford	1929	ON
134674	*Chautauqua*	KS	019	Chautauqua		
	Alias for: (**551823**) **Peru-Sedan** [COMB]					
134807	Chavez	KS	173	Sedgwick	1972	O
135449	Cheney	KS	173	Sedgwick	1935	O
136038	Cherry	KS	119	Meade	1964	ON
136071	Cherry Creek	KS	023	Cheyenne	1976	OA
136076	Cherry Creek East	KS	023	Cheyenne		
000986	Cherry Creek Gas Area	KS	023	Cheyenne	1977	N
136286	*Cherryvale*	KS	125	Montgomery		
	Alias for: (**151353**) **Coffeyville-Cherryvale** [COMB]					
136410	Chesney	KS	163	Rooks	1959	O
006951	Chesney SW	KS	163	Rooks	1984	O
137030	Chetopa	KS	099	Labette	1936	O
137061	Chetopa Townsite	KS	099	Labette	1935	ON
137154	Cheyenne	KS	009	Barton	1959	O
014003	Cheyenne Creek	KS	063	Gove	1991	O
137185	*Cheyenne East*	KS	009	Barton		
	Alias for: (**137154**) **Cheyenne** [COMB]					
015107	Cheyenne Gap	KS	141	Osborne	1995	O
137495	Cheyenne View	KS	009	Barton	1949	O
137526	Cheyenne View East	KS	009	Barton	1957	O
137557	*Cheyenne View North*	KS	009	Barton		
	Alias for: (**137495**) **Cheyenne View** [COMB]					
137588	Cheyenne View SE	KS	009	Barton	1969	O
000989	Cheyenne View SW (New)	KS	009	Barton	1977	O
137681	Cheyenne West	KS	009	Barton	1966	O
137725	Chicago	KS	179	Sheridan		
137743	Chicaskia	KS	191	Sumner	1954	ON
009555	Chief	KS	081	Haskell	1985	O
138549	Chik	KS	095	Kingman	1967	O
007484	Chil	KS	009	Barton	1984	O
138704	Childs	KS	185	Stafford	1959	ON
138964	Chilly Knob	KS	165	Rush	1953	O
000990	Chilson	KS	083	Hodgeman	1980	O
004366	Chilson South	KS	083	Hodgeman	1982	O
004367	Chilson SW	KS	083	Hodgeman	1983	O
139665	Chindberg	KS	113	McPherson	1932	ON
140192	Chitwood	KS	151	Pratt	1943	ON
140223	*Chitwood NE*	KS	151	Pratt		
	Alias for: (**174542**) **Cunningham** [COMB]					
010903	Chitwood North	KS	151	Pratt	1987	ON
140285	Chitwood South	KS	151	Pratt	1984	O
141184	Chrif	KS	135	Ness	1972	O
141215	Chris	KS	051	Ellis	1958	O
141246	Chrisler	KS	051	Ellis	1949	O
141277	Chrisler East	KS	051	Ellis	1968	O
141308	Chrisler South	KS	051	Ellis	1958	O
141401	Christabelle	KS	055	Finney	1971	O
141401	Christabelle	KS	093	Kearny	1971	O
141525	Christians	KS	009	Barton	1966	O
000992	Christians East	KS	009	Barton	1980	O
141618	*Christina*	KS	051	Ellis		
	Alias for: (**224003**) **Emmeram NE** [COMB]					
141990	Christy	KS	073	Greenwood	1943	O
141990	Christy	KS	103	Leavenworth	1986	ON
142269	Church	KS	035	Cowley	1954	ON
142486	Churchill	KS	035	Cowley	1926	O

Field Code	Field Name/ Alias/Remarks	State/ Sub	Co Code	County	Disc Year	Field Type
142486	Churchill	KS	191	Sumner	1926	O
142517	Churchill NE	KS	035	Cowley	1955	O
142517	Churchill NE	KS	191	Sumner	1955	O
007773	Churchill South	KS	191	Sumner	1982	O
142548	Churchview	KS	047	Edwards	1966	O
142641	Cimarron Bend	KS	119	Meade	1955	ON
009709	Cimarron Bend NE	KS	119	Meade	1981	N
142672	Cimarron Valley	KS	129	Morton	1963	ON
142703	Cimarron Valley SW	KS	129	Morton	1965	ON
004078	Cink	KS	077	Harper	1983	O
144269	Claflin	KS	009	Barton	1954	O
144300	Claflin NE	KS	009	Barton	1955	O
144331	Claflin NW	KS	009	Barton	1962	O
144641	Clara	KS	007	Barber	1944	ONA
144641	Clara	KS	151	Pratt	1944	ONA
144852	Clara NW	KS	151	Pratt	1976	ON
145013	Clarence	KS	009	Barton	1953	ON
009377	Clarence North	KS	009	Barton	1985	ON
145044	*Clarence NW*	KS	009	Barton		
	Alias for: (**145013**) **Clarence** [COMB]					
145106	*Clarence SE*	KS	009	Barton		
	Alias for: (**145013**) **Clarence** [COMB]					
145137	*Clarence South*	KS	009	Barton		
	Alias for: (**145013**) **Clarence** [COMB]					
145385	*Clark*	KS	035	Cowley		
	Alias for: (**607566**) **Rock** [COMB]					
145385	Clark	KS	101	Lane	1977	O
145447	Clark Creek	KS	025	Clark	1959	ON
000996	Clark South	KS	101	Lane	1979	O
145850	Clarksburg	KS	185	Stafford	1955	O
007781	Clarksburg SE	KS	185	Stafford	1982	O
146160	Claussen	KS	167	Russell	1944	O
146191	Claussen North	KS	167	Russell	1950	O
004307	Claussen NW	KS	167	Russell	1982	O
146222	Claussen West	KS	167	Russell	1949	ON
146235	*Clawson*	KS	009	Barton		
	Alias for: (**134395**) **Chase-Silica** [COMB]					
146253	Clay	KS	015	Butler	1960	O
146780	Clayton	KS	137	Norton	1980	O
147121	Clear Creek	KS	049	Elk		ON
147214	*Clear Lake*	KS	093	Kearny		
	Alias for: (**538159**) **Panoma Gas Area** [COMB]					
147834	Clearwater	KS	173	Sedgwick	1944	O
007783	Clearwater NE	KS	173	Sedgwick	1982	O
007305	Cleve	KS	101	Lane	1983	O
148237	Cleveland	KS	185	Stafford	1953	O
148262	Cleveland Creek	KS	063	Gove	1974	O
014909	Cleveland Creek West	KS	063	Gove	1994	O
148330	Cleveland South	KS	185	Stafford	1953	O
148423	Click	KS	159	Rice	1944	O
008088	Click East	KS	159	Rice	1984	O
148454	Click SE	KS	159	Rice	1947	O
148485	Cliff	KS	167	Russell	1964	O
148516	Clifford	KS	015	Butler	1976	O
148578	Climax	KS	073	Greenwood	1927	O
148609	Cline	KS	185	Stafford	1958	O
007307	Cline NE	KS	185	Stafford	1983	O
009023	Cline SE	KS	185	Stafford	1985	O
148640	Cline South	KS	185	Stafford	1961	O
004080	Clinesmith	KS	205	Wilson	1983	OA
149198	Clover	KS	035	Cowley	1936	O
149260	Cloverdale	KS	019	Chautauqua	1964	O
009711	Cloverdale NW	KS	019	Chautauqua	1981	N
009711	Cloverdale NW	KS	035	Cowley	1981	N
004711	Cloverdale West	KS	019	Chautauqua	1983	O
149322	Clubine	KS	049	Elk		O
110513	CLW	KS	047	Edwards	1978	ON
149360	CLW East	KS	047	Edwards	1978	ON
149364	*CLW-Mississippi*	KS	047	Edwards		
	Alias for: (**110513**) **CLW** [ALTER]					
149741	Coach Lines	KS	019	Chautauqua	1960	ON
149927	Coal Creek	KS	167	Russell	1951	O
149958	Coal Creek NE	KS	167	Russell	1964	O
150392	Coats	KS	151	Pratt	1944	ON
007309	Coats East	KS	151	Pratt	1982	ON
150413	Coats NE	KS	151	Pratt	1974	O
150423	Coats North	KS	151	Pratt	1954	O
150454	Coats West	KS	151	Pratt	1955	ON
150640	Coberly	KS	063	Gove	1951	O
003040	Coberly East	KS	063	Gove	1982	O
150648	Coberly West	KS	063	Gove	1972	O
150826	Cochlin	KS	185	Stafford	1951	O
150857	Cochran	KS	051	Ellis	1953	O
002035	Cochran West	KS	051	Ellis	1979	O
008468	Cocinera	KS	163	Rooks	1984	O
010337	Cocinera North	KS	163	Rooks	1986	O
151353	Coffeyville-Cherryvale	KS	099	Labette	1892	ON
151353	Coffeyville-Cherryvale	KS	125	Montgomery	1892	ON
151353	Coffeyville-Cherryvale	KS	205	Wilson	1892	ON
003814	Cognac	KS	011	Bourbon	1982	O
151973	Colby	KS	163	Rooks	1953	O
152252	Coldwater	KS	033	Comanche	1976	N
012934	Coldwater East	KS	033	Comanche	1989	O
152314	Cole	KS	191	Sumner	1960	O
010338	Cole SE	KS	191	Sumner	1986	O
152655	Coleman	KS	125	Montgomery	1921	ON
153957	Collier Flats	KS	033	Comanche	1970	ONA
005686	Collier Flats East	KS	033	Comanche	1982	N
013771	Collier Flats NE	KS	033	Comanche	1991	N
013772	Collier Flats NW	KS	033	Comanche	1991	ON
012144	*Collier Flats South*	KS	033	Comanche		
	Alias for: (**153957**) **Collier Flats** [COMB]					
154050	Collins	KS	163	Rooks	1960	O
154174	Collinson STOR	KS	035	Cowley		
154360	Collyer	KS	049	Elk	1924	O
003815	Collyer North	KS	049	Elk	1982	O
002036	Collyer West	KS	049	Elk	1980	O
154639	*Colony*	KS	003	Anderson		
	Alias for: (**154670**) **Colony-Welda** [COMB]					
154701	Colony West	KS	001	Allen	1922	O
154701	Colony West	KS	003	Anderson	1922	O
154670	Colony-Welda	KS	003	Anderson	1916	ON
014533	Colony-Welda SE	KS	001	Allen	1993	O
008886	Color	KS	025	Clark	1985	ON
013544	Colter	KS	033	Comanche	1990	ON
014213	Colter SE	KS	033	Comanche	1991	N
154980	Columbia	KS	053	Ellsworth	1979	O
155290	Columbus	KS	065	Graham	1988	O
155848	Combs	KS	015	Butler	1947	O
155848	Combs	KS	035	Cowley	1947	O
006952	Combs East	KS	015	Butler	1984	O
155879	Combs NE	KS	015	Butler	1948	O
155900	Comeau	KS	163	Rooks	1976	O
155972	Comiskey	KS	127	Morris	1955	O
156003	Comiskey NE	KS	127	Morris	1956	O
011690	Comstock	KS	025	Clark	1985	O
157336	*Condit*	KS	175	Seward		
	Alias for: (**230521**) **Evalyn-Condit** [COMB]					
157563	Congdon	KS	055	Finney	1977	O
010339	Congdon North	KS	055	Finney	1986	O
157574	Conger	KS	163	Rooks	1972	O
011374	Conger West	KS	163	Rooks	1987	O
157677	Conklin Estate	KS	097	Kiowa	1964	ON
014007	Conklin Estate NW	KS	097	Kiowa	1991	OA
157683	Conkling	KS	145	Pawnee		
157956	Conness	KS	065	Graham	1957	O
004712	Connie Lou	KS	065	Graham	1983	O
157977	Connie Sue	KS	077	Harper	1973	ON
157982	Connor	KS	009	Barton	1967	O
158080	Conrad	KS	095	Kingman	1982	N
158173	Conrardy	KS	057	Ford	1962	O
158638	Converse	KS	009	Barton	1941	ON
158669	Conway	KS	191	Sumner	1968	O
158700	Conway North	KS	191	Sumner	1971	O
158731	Conway NW	KS	191	Sumner	1979	O
158793	Conway Springs	KS	191	Sumner	1959	O
002037	Conway West	KS	191	Sumner	1980	O
158886	Cook	KS	109	Logan	1974	O
158886	*Cook*	KS	167	Russell		
	Alias for: (**281563**) **Gorham** [COMB]					
008469	Cook East	KS	109	Logan	1984	O
013775	Cook NW	KS	109	Logan	1991	O
007806	Cook SE	KS	109	Logan	1982	O
159072	Cook South	KS	109	Logan	1978	O
159076	Cook SW	KS	109	Logan	1975	O
159413	Cooley	KS	035	Cowley	1963	O
159475	Coon Creek	KS	057	Ford	1965	O
004311	Coon Creek Fork	KS	057	Ford	1982	O
159537	Coon Creek North	KS	057	Ford	1987	O
159692	*Coons*	KS	113	McPherson		
	Alias for: (**603558**) **Ritz-Canton** [COMB]					
159723	Cooper	KS	065	Graham	1948	O
159723	Cooper	KS	163	Rooks	1949	O
159940	*Cooper North*	KS	065	Graham		
	Alias for: (**159723**) **Cooper** [COMB]					
159971	Cooper North (New)	KS	065	Graham	1967	O
160405	Copeland	KS	035	Cowley	1921	ON
160405	*Copeland*	KS	185	Stafford		
	Alias for: (**384881**) **Staff-Copeland** [RENAM]					
010341	Copeland NE	KS	035	Cowley	1981	N
004312	Copenhaver	KS	151	Pratt	1981	O
004312	Copenhaver	KS	185	Stafford	1981	O
009715	Copenhaver East	KS	151	Pratt	1981	O
160839	Corastone	KS	191	Sumner	1963	N
161025	Corbin	KS	191	Sumner	1927	O
161738	Corke	KS	179	Sheridan	1963	O
161769	Corke SE	KS	179	Sheridan	1967	O
009083	Cormick	KS	097	Kiowa	1985	N
162141	Corning	KS	131	Nemaha	1978	O
162172	Corning South	KS	131	Nemaha	1983	O
012938	Cornstock	KS	025	Clark	1985	O
162265	Cornwell	KS	185	Stafford	1968	O
005112	Cornwell East	KS	185	Stafford	1983	N
162699	Corral Creek	KS	103	Leavenworth	1985	N
009084	Corral Creek SE	KS	103	Leavenworth	1985	ON
163092	Corwin	KS	077	Harper	1973	ON
009718	Corwin North	KS	077	Harper	1981	O
163688	Cottage	KS	173	Sedgwick		O
163846	Cotton	KS	195	Trego	1945	O
163908	Cotton East	KS	195	Trego	1947	O
164094	*Cotton South*	KS	195	Trego		
	Alias for: (**163846**) **Cotton** [COMB]					
164125	Cotton South (New)	KS	195	Trego	1966	O
164280	Cottonwood Creek	KS	007	Barber	1948	N
164559	Cottrell	KS	119	Meade	1970	O
164683	*Couch*	KS	035	Cowley		
	Alias for: (**253209**) **Fox-Bush-Couch** [COMB]					
164838	Coulson	KS	195	Trego	1954	O
165086	Country Club	KS	099	Labette	1944	ON
165117	Countryman	KS	035	Cowley	1927	O
165148	Countryman North	KS	035	Cowley	1962	ON
165737	Covert-Sellers	KS	115	Marion	1920	O
165768	Covert-Sellers East	KS	115	Marion	1965	O
012348	Covey	KS	101	Lane	1988	O
165985	Cow Creek	KS	159	Rice	1946	O
166400	Cowdery	KS	101	Lane	1975	O
014089	Cowdery NE	KS	101	Lane	1992	O
005116	Cowdery West	KS	171	Scott	1983	O
166543	Cowgill	KS	055	Finney	1961	O
014838	Cowgill South	KS	055	Finney	1991	O
166760	Cox	KS	095	Kingman	1968	ON
167566	Coyville	KS	205	Wilson	1944	ON
167597	Coyville West	KS	205	Wilson	1954	ON
167923	Crabtree	KS	167	Russell	1966	O
168109	Craig-Monticello STOR	KS	091	Johnson	1941	ON
012148	*Cram*	KS	167	Russell		
	Alias for: (**281563**) **Gorham** [COMB]					
168295	Crandall	KS	031	Coffey	1956	ON
168302	Crandall North	KS	031	Coffey	1977	O
168308	Crandall West	KS	031	Coffey	1976	O
168357	*Crane*	KS	035	Cowley		
	Alias for: (**283718**) **Graham** [COMB]					

Field Code	Field Name/ Alias/Remaks	State/ Sub	Co Code	County	Disc Year	Field Type
001009	Cranston	KS	109	Logan	1980	O
010348	Crathorne	KS	051	Ellis	1986	O
010707	Crathorne NW	KS	051	Ellis	1986	O
004313	*Cravens*	KS	185	Stafford		
	Alias for: (**502417**) **Neola** [COMB]					
168884	Crawford	KS	159	Rice	1953	O
168946	Crawford NW	KS	159	Rice	1955	O
168977	Crawford SE	KS	159	Rice	1954	O
169355	Creek	KS	155	Reno	1975	ON
169989	*Cress*	KS	051	Ellis		
	Alias for: (**055153**) **Bemis-Shutts** [COMB]					
170000	Cresson	KS	163	Rooks	1956	O
007807	Cresson East	KS	163	Rooks	1982	O
009720	Cresson South	KS	163	Rooks	1986	O
170031	Cresson SW	KS	163	Rooks	1969	O
170248	Crestview	KS	173	Sedgwick	1952	O
170744	Crissman	KS	185	Stafford	1952	O
170775	Crissman North	KS	185	Stafford	1952	O
170781	Crissman NW	KS	185	Stafford	1977	O
170806	Crist	KS	171	Scott	1966	O
170816	Crist North	KS	171	Scott	1974	O
170899	Critzer	KS	107	Linn	1944	ON
170930	*Crocker*	KS	065	Graham		
	Alias for: (**010069**) **Croker** [ALTER]					
010069	Croker	KS	065	Graham	1951	O
171178	Cromb	KS	051	Ellis	1945	O
011378	Cromb East	KS	051	Ellis	1987	O
010906	Cromb South	KS	051	Ellis	1987	O
171209	Cromwell	KS	167	Russell	1972	O
171271	Cromwell North	KS	167	Russell	1986	O
171395	Crooked Creek	KS	119	Meade	1963	ON
013125	Crooked Creek East	KS	119	Meade	1989	OA
004082	Crooked Creek SW	KS	119	Meade	1983	N
000248	Crooked Creek West	KS	119	Meade	1988	N
171410	Crooked L	KS	119	Meade	1978	ON
001010	Crooked L West	KS	119	Meade	1980	ON
171581	Cross	KS	173	Sedgwick	1929	O
172480	Crouch	KS	031	Coffey	1976	O
172573	Crowe	KS	191	Sumner	1948	O
172976	Crowther	KS	113	McPherson	1942	O
173007	Cruce	KS	135	Ness	1956	O
013205	Cruce South	KS	135	Ness	1989	O
173565	Crystal Springs	KS	077	Harper	1959	ON
173583	Crystal Springs NW	KS	077	Harper	1976	N
173588	Crystal Springs SE	KS	077	Harper	1973	ON
004315	Crystal Springs South	KS	077	Harper	1983	O
174108	Cullison	KS	151	Pratt	1956	ON
012509	Cullison NE	KS	151	Pratt	1989	ON
001012	*Cullison Townsite*	KS	151	Pratt		
	Alias for: (**174139**) **Cullison West** [COMB]					
174139	Cullison West	KS	151	Pratt	1961	ON
174201	Culp	KS	065	Graham	1961	O
005688	Culp NE	KS	065	Graham	1981	O
174356	Cummings	KS	049	Elk	1960	ON
174542	Cunningham STOR	KS	095	Kingman	1931	ON
174542	Cunningham STOR	KS	151	Pratt	1931	ON
001014	Cure	KS	083	Hodgeman	1980	O
004370	Cure East	KS	083	Hodgeman	1983	O
174790	Curry	KS	173	Sedgwick	1929	O
174945	Curtis	KS	185	Stafford	1940	O
175007	*Curtis South*	KS	185	Stafford		
	Alias for: (**174945**) **Curtis** [COMB]					
175038	*Curtis West*	KS	185	Stafford		
	Alias for: (**661991**) **Smallwood** [COMB]					
175410	Custer	KS	179	Sheridan	1955	O
175534	Custer NW	KS	179	Sheridan	1959	O
010907	Custer West	KS	179	Sheridan	1987	O
175813	Cutter	KS	081	Haskell	1961	ONA
175813	Cutter	KS	175	Seward	1961	ON
175813	Cutter	KS	189	Stevens	1961	ONA
011694	Cutter East	KS	175	Seward	1987	ON
009723	Cutter SE	KS	175	Seward	1986	ON
175844	Cutter South	KS	189	Stevens	1961	ON
014441	Dalaw	KS	007	Barber	1993	O
178698	Dale	KS	095	Kingman	1959	ON
178946	Dallas	KS	091	Johnson	1938	ON
003819	*Dallas West*	KS	091	Johnson		
	Alias for: (**178946**) **Dallas** [COMB]					
179349	Damme	KS	055	Finney	1951	ON
014334	Damme East	KS	055	Finney	1992	O
179380	*Damme NE*	KS	055	Finney		
	Alias for: (**179349**) **Damme** [COMB]					
179387	Damme North	KS	055	Finney	1977	O
179411	*Damme South*	KS	055	Finney		
	Alias for: (**179349**) **Damme** [COMB]					
179907	Dancer	KS	163	Rooks	1952	O
180155	Daniels	KS	035	Cowley	1929	O
012151	Danny	KS	171	Scott	1987	O
014216	Danny NE	KS	101	Lane	1992	O
014013	Danny North	KS	171	Scott	1991	O
180403	Danville	KS	077	Harper	1983	O
003978	Danville West	KS	077	Harper	1984	O
180558	Darien	KS	035	Cowley	1939	O
180682	*Darland*	KS	163	Rooks		
	Alias for: (**502758**) **Nettie** [COMB]					
181271	*Dartmouth*	KS	009	Barton		
	Alias for: (**251504**) **Fort Zarah** [COMB]					
181302	*Dartmouth NW*	KS	009	Barton		
	Alias for: (**251504**) **Fort Zarah** [COMB]					
181333	Dartnell	KS	099	Labette	1927	ON
181581	Davatz	KS	067	Grant	1961	O
181612	Davenport	KS	135	Ness	1955	O
181705	Davenport North	KS	135	Ness	1980	O
181705	Davenport North	KS	165	Rush	1980	O
181736	Davenport NW	KS	135	Ness	1968	O
181860	Daves	KS	035	Cowley	1982	O
181891	David	KS	035	Cowley	1935	O
008977	David East	KS	035	Cowley	1981	O
008888	David North	KS	035	Cowley	1985	O
181953	*David NW*	KS	035	Cowley		
	Alias for: (**181891**) **David** [COMB]					
181984	*David South*	KS	035	Cowley		
	Alias for: (**181891**) **David** [COMB]					
181996	David South (New)	KS	035	Cowley	1972	O
182015	Davidson	KS	009	Barton	1930	O
182015	Davidson	KS	167	Russell	1930	O
182139	Davidson SE	KS	009	Barton	1967	O
006276	Daville West	KS	077	Harper	1984	O
182170	Davis	KS	017	Chase	1929	N
182449	Davis Ranch	KS	197	Wabaunsee	1949	O
182480	*Davis Ranch East*	KS	197	Wabaunsee		
	Alias for: (**182449**) **Davis Ranch** [COMB]					
010073	Davis Ranch NE	KS	197	Wabaunsee	1982	O
182263	Davis-Bronson	KS	001	Allen	1939	O
182263	Davis-Bronson	KS	003	Anderson	1939	O
182263	Davis-Bronson	KS	011	Bourbon	1939	O
183038	Daylight	KS	097	Kiowa	1985	O
183100	Dayton	KS	147	Phillips	1941	O
183162	*Dayton North*	KS	147	Phillips		
	Alias for: (**337377**) **Huffstutter** [COMB]					
183558	De Busk	KS	185	Stafford	1979	O
183635	De Jarnett	KS	191	Sumner	1978	O
187805	De Malorie-Sowder	KS	073	Greenwood	1923	O
007570	De Malorie-Sowder NE	KS	073	Greenwood	1982	O
184643	Decatur Center	KS	039	Decatur	1963	O
009724	Decatur Center NW	KS	039	Decatur	1979	O
184674	Decatur Center SW	KS	039	Decatur	1966	O
184829	Dechant	KS	051	Ellis	1956	O
184860	Dechant NW	KS	051	Ellis	1966	O
002050	Dechant South	KS	051	Ellis	1977	O
184891	Dechant West	KS	051	Ellis	1952	O
185015	*Decker*	KS	079	Harvey		
	Alias for: (**282881**) **Graber** [COMB]					
185121	Dectonino	KS	051	Ellis	1977	O
185914	Deerfield	KS	055	Finney	1977	OA
185914	Deerfield	KS	093	Kearny	1977	OA
002051	Deerfield East	KS	055	Finney	1979	O
009378	Deerfield SE	KS	055	Finney	1985	O
186038	Deerhead	KS	007	Barber	1942	ON
186069	Deerhead North	KS	007	Barber	1965	ON
010364	Degazon	KS	189	Stevens	1986	N
186286	Degeer	KS	007	Barber	1948	ON
186317	Degeer NE	KS	007	Barber	1969	ON
186348	Degeer SW	KS	007	Barber	1963	ON
186379	Degeer West	KS	007	Barber	1962	ON
186410	Degenhart	KS	051	Ellis	1953	O
186441	Degenhart NW	KS	051	Ellis	1967	O
186472	Degenhart SE	KS	051	Ellis	1957	O
008479	Degenhart West	KS	051	Ellis	1985	O
186534	Degraff	KS	015	Butler	1955	O
186539	Degraff East	KS	015	Butler	1979	O
186544	Degraff North	KS	015	Butler	1974	O
186596	Deichman	KS	035	Cowley	1941	O
186627	Deines	KS	009	Barton	1959	O
186925	Delaney	KS	195	Trego	1980	O
186937	Delaware	KS	103	Leavenworth	1988	N
187309	Dell	KS	185	Stafford	1950	O
187340	Dell East	KS	185	Stafford	1951	O
187371	Dell NE	KS	185	Stafford	1951	O
187402	*Della*	KS	147	Phillips		
	Alias for: (**661340**) **Slinker** [COMB]					
187557	Delores	KS	193	Thomas	1979	O
187588	Delos	KS	135	Ness	1962	O
187590	Delos SE	KS	135	Ness	1975	O
187594	Delos South	KS	135	Ness	1973	O
011385	Delos SW	KS	101	Lane	1987	O
176020	Delos West	KS	101	Lane	1974	O
176020	Delos West	KS	135	Ness	1974	O
187836	Demand	KS	101	Lane	1962	O
004714	Demand North	KS	101	Lane	1982	O
007814	Demand NW	KS	101	Lane	1982	O
007310	Demand South	KS	101	Lane	1982	O
187867	Demel	KS	009	Barton	1957	O
005131	Demel NW	KS	009	Barton	1983	O
187929	*Demoss*	KS	015	Butler		
	Alias for: (**372030**) **Keighley** [COMB]					
188022	Demurry	KS	195	Trego	1965	O
006278	Demurry East	KS	195	Trego	1984	O
002053	Demurry SE	KS	195	Trego	1979	O
005692	Demurry South	KS	195	Trego	1981	O
005693	Demurry SW	KS	195	Trego	1983	O
011387	Demuth	KS	189	Stevens	1987	N
013848	Denious	KS	189	Stevens	1991	N
014091	Denious SW	KS	189	Stevens	1992	N
188301	Dennis	KS	099	Labette	1914	N
188301	Dennis	KS	133	Neosho	1914	N
188456	Densmore	KS	137	Norton	1957	O
188487	*Densmore East*	KS	137	Norton		
	Alias for: (**188456**) **Densmore** [COMB]					
004374	Densmore SW	KS	137	Norton	1983	O
188580	Denton	KS	035	Cowley	1952	N
189262	Derby	KS	173	Sedgwick	1937	ON
007311	Derby South	KS	173	Sedgwick	1980	O
005133	Derley	KS	047	Edwards	1982	N
003592	Desoto	KS	091	Johnson	1983	N
007815	Deutscher	KS	195	Trego	1982	O
012510	Devils Canyon	KS	023	Cheyenne	1988	O
189820	Devils Den	KS	163	Rooks	1979	O
189975	Devon	KS	011	Bourbon		N
190037	Dewald	KS	135	Ness	1965	O
190020	Dewald North	KS	135	Ness	1976	O
190099	*Dewerff*	KS	009	Barton		
	Alias for: (**611441**) **Rolling Green East** [COMB]					
190130	Dewey	KS	095	Kingman	1950	ON
190192	Dewey North	KS	095	Kingman	1955	O
001025	DEX	KS	135	Ness	1979	O
190316	Dexter	KS	035	Cowley	1903	ON
004316	*Deyoung*	KS	065	Graham		
	Alias for: (**159723**) **Cooper** [COMB]					
009086	DGH	KS	163	Rooks	1985	O
190805	Diamond	KS	185	Stafford	1953	O

Field Code	Field Name/ Alias/Remarks	State/ Sub	Co Code	County	Disc Year	Field Type
190867	Diamond Creek	KS	017	Chase	1969	ON
190867	Diamond Creek	KS	127	Morris	1969	ON
191146	Diamond Springs	KS	127	Morris	1951	N
191456	Dicken	KS	035	Cowley	1970	O
005696	Dickey	KS	101	Lane	1982	O
007817	Dickey SW	KS	101	Lane	1984	O
005138	Dickey West	KS	101	Lane	1983	O
191549	*Dickinson*	KS	035	Cowley		
	Alias for: (**716432**) **Trees** [RENAM]					
191735	Dickman	KS	135	Ness	1962	O
007574	Dickman East	KS	135	Ness	1984	O
191746	Dickman SE	KS	135	Ness	1976	O
007575	*Dickman South*	KS	135	Ness		
	Alias for: (**001395**) **Keilman North** [COMB]					
191766	Dickson	KS	191	Sumner	1965	O
191797	Diebolt	KS	065	Graham	1953	O
191797	Diebolt	KS	195	Trego	1953	O
191804	Diebolt East	KS	065	Graham	1972	O
191804	Diebolt East	KS	195	Trego	1972	O
007818	Diebolt West	KS	195	Trego	1982	O
191840	Dierks	KS	191	Sumner	1975	O
191859	*Dieter*	KS	169	Saline		
	Alias for: (**625433**) **Salina** [COMB]					
191935	Dighton	KS	101	Lane	1979	O
007312	Dighton SW	KS	101	Lane	1983	O
004375	*Dillner*	KS	167	Russell		
	Alias for: (**281563**) **Gorham** [COMB]					
192355	*Dillner NW*	KS	167	Russell		
	Alias for: (**281563**) **Gorham** [COMB]					
192386	Dillwin	KS	185	Stafford	1955	ON
004715	Dillwin South	KS	185	Stafford	1982	O
192417	Dillwin West	KS	185	Stafford	1960	ON
192975	Dinges	KS	051	Ellis	1954	O
193006	Dinges East	KS	051	Ellis	1966	O
193068	*Dinkel*	KS	051	Ellis		
	Alias for: (**126047**) **Catharine South** [COMB]					
193285	Dirks	KS	109	Logan	1981	O
007819	Dirks NE	KS	109	Logan	1982	O
008484	Dirks North	KS	109	Logan	1981	O
007576	Dirreen	KS	101	Lane	1984	O
007577	Disneyland	KS	051	Ellis	1984	O
002066	District KM North	KS	051	Ellis	1978	O
193367	District 30	KS	051	Ellis	1972	O
193367	District 30	KS	165	Rush	1972	O
193378	District 57	KS	051	Ellis	1970	O
004317	District 57 East	KS	051	Ellis	1983	O
193386	District 57 North	KS	051	Ellis	1978	O
193409	District 65	KS	009	Barton	1960	O
193998	Dixon	KS	015	Butler	1946	O
194472	Doane	KS	035	Cowley	1947	O
194503	*Dobbs*	KS	115	Marion		
	Alias for: (**428581**) **Lost Springs** [COMB]					
013674	Dody	KS	081	Haskell	1990	O
194999	Doebbeling	KS	135	Ness	1966	O
012953	Dole	KS	129	Morton	1989	N
195790	Dolechek	KS	053	Ellsworth	1976	O
002061	Dolechek South	KS	053	Ellsworth	1979	O
195805	*Doles Park*	KS	113	McPherson		
	Alias for: (**066988**) **Bitikofer North** [COMB]					
195805	*Doles Park*	KS	115	Marion		
	Alias for: (**066988**) **Bitikofer North** [COMB]					
007578	Doll	KS	101	Lane	1984	O
011390	Doll SW	KS	101	Lane	1987	O
196642	Don	KS	083	Hodgeman	1981	O
005142	Don West	KS	083	Hodgeman	1983	O
196797	Donald	KS	007	Barber	1946	ON
007579	Donald North	KS	007	Barber	1982	O
196859	Donelson	KS	035	Cowley	1955	O
196890	Donelson West	KS	035	Cowley	1967	O
197045	Donley	KS	191	Sumner	1969	O
003045	Donley West	KS	191	Sumner	1982	O
197355	Donovan	KS	167	Russell	1935	O
197386	Donovan North	KS	167	Russell	1945	O
197417	Donovan SE	KS	167	Russell	1964	O
003046	Donovan West	KS	167	Russell	1982	O
197479	Dopita	KS	163	Rooks	1934	O
197510	Dopita East	KS	163	Rooks	1952	O
197541	*Dopita SE*	KS	163	Rooks		
	Alias for: (**197479**) **Dopita** [COMB]					
009727	Dopita SW	KS	163	Rooks	1986	O
197572	Dopita West	KS	163	Rooks	1969	O
197789	*Doran*	KS	159	Rice		
	Alias for: (**134395**) **Chase-Silica** [COMB]					
197851	*Doran West*	KS	159	Rice		
	Alias for: (**134395**) **Chase-Silica** [COMB]					
198037	Dorman	KS	065	Graham	1952	O
198068	Dorman West	KS	065	Graham	1955	O
010713	Dormitory	KS	063	Gove	1986	O
198285	Dorr	KS	163	Rooks	1942	O
198409	*Dorr South*	KS	163	Rooks		
	Alias for: (**198285**) **Dorr** [COMB]					
198440	Dorrance	KS	167	Russell	1969	ON
197844	Dorrance South	KS	167	Russell	1978	ON
198502	Dortland	KS	051	Ellis	1964	O
198626	Dory	KS	049	Elk	1929	O
200207	Douglass	KS	015	Butler	1916	O
200238	Douglass Townsite	KS	015	Butler	1958	O
201044	Dowell	KS	063	Gove	1984	O
008490	Dowell West	KS	063	Gove	1984	O
002063	Downs	KS	191	Sumner	1979	O
201385	Doyle Creek	KS	115	Marion	1958	O
201742	Drach	KS	185	Stafford	1937	OA
006954	*Drach NW*	KS	185	Stafford		
	Alias for: (**267479**) **Gates** [COMB]					
006955	Drach South	KS	185	Stafford	1984	O
202176	Dralle	KS	185	Stafford	1967	O
202300	Dreher	KS	167	Russell	1959	O
202331	Dreil	KS	065	Graham	1970	O
202340	Dreil SW	KS	065	Graham	1972	O
202362	Dreiling	KS	051	Ellis	1949	O
202393	Dreiling East	KS	051	Ellis	1962	O
202424	Dreiling North	KS	051	Ellis	1964	O
202455	Dreiling SE	KS	051	Ellis	1953	O
202486	Dresden	KS	095	Kingman	1951	ON
202563	Drews	KS	009	Barton	1971	O
001036	Drews West	KS	009	Barton	1979	O
007313	Drift	KS	153	Rawlins	1983	O
010909	Drift SE	KS	153	Rawlins	1987	O
012514	Drift West	KS	153	Rawlins	1988	O
202672	*Driftwood*	KS	007	Barber		
	Alias for: (**077839**) **Boggs SW** [COMB]					
202889	Dripping Springs	KS	065	Graham	1966	O
202894	Dripping Springs East	KS	065	Graham	1977	O
202920	Driscoll	KS	167	Russell	1940	ON
013778	Driscoll East	KS	167	Russell	1991	O
203044	Driscoll West	KS	167	Russell	1960	O
203602	Dry Creek	KS	147	Phillips	1951	O
204021	Dubbs	KS	135	Ness	1965	O
204114	Dubois	KS	079	Harvey	1957	O
204114	Dubois	KS	173	Sedgwick	1957	O
204207	*Dubois East*	KS	079	Harvey		
	Alias for: (**204114**) **Dubois** [COMB]					
204238	*Dubois North*	KS	079	Harvey		
	Alias for: (**204114**) **Dubois** [COMB]					
204362	Dubuque	KS	167	Russell	1935	ONA
204486	Duck Creek	KS	165	Rush	1969	O
014093	Duffo	KS	081	Haskell	1992	O
205040	Dugan	KS	065	Graham	1976	O
205044	*Duggan*	KS	185	Stafford		
	Alias for: (**630052**) **Sand Hills** [COMB]					
011943	*Dumbler*	KS	167	Russell		
	Alias for: (**281563**) **Gorham** [COMB]					
205478	Dumler	KS	135	Ness	1962	O
008889	Dumler South	KS	135	Ness	1985	O
205540	Dumler West	KS	135	Ness	1963	O
205602	Dunaway	KS	031	Coffey	1922	ON
205602	Dunaway	KS	073	Greenwood	1922	O
205633	Dunaway East	KS	031	Coffey	1938	ON
205664	Dunbar	KS	035	Cowley	1929	O
205788	Duncan	KS	191	Sumner	1963	O
206160	Dundee	KS	009	Barton	1945	ON
206377	Dunes	KS	145	Pawnee	1953	ON
206408	Dunes North	KS	145	Pawnee	1964	ON
002068	Dunes NW	KS	145	Pawnee	1979	O
206439	Dunes SW	KS	145	Pawnee	1953	O
206470	Dunes West	KS	145	Pawnee	1958	ON
206501	Dunham	KS	081	Haskell	1979	O
206547	Dunham NW	KS	081	Haskell	1975	O
206625	Dunkleberger	KS	049	Elk	1919	O
207028	Dunns Mill	KS	015	Butler	1932	O
207245	Duquoin	KS	077	Harper	1965	OA
004319	Duquoin Townsite	KS	077	Harper	1983	O
207307	*Durand*	KS	207	Woodson		
	Alias for: (**532415**) **Owl Creek** [COMB]					
207493	Durham	KS	115	Marion	1953	ON
207524	Durham Center	KS	115	Marion	1968	ON
207555	Durham East	KS	115	Marion	1966	ON
207617	Durham South	KS	115	Marion	1954	ON
207679	Durkee	KS	097	Kiowa	1967	ON
207803	Durr	KS	167	Russell	1968	O
207834	Durrant	KS	171	Scott	1961	O
207896	*Dusenberry*	KS	077	Harper		
	Alias for: (**669958**) **Spivey-Grabs-Basil** [COMB]					
207927	*Dusenberry North*	KS	077	Harper		
	Alias for: (**669958**) **Spivey-Grabs-Basil** [COMB]					
208051	Dussault	KS	065	Graham	1970	O
208330	Dutch Creek	KS	035	Cowley	1952	O
208873	*Dyal*	KS	191	Sumner		
	Alias for: (**535090**) **Padgett** [COMB]					
209028	Dyer	KS	165	Rush	1946	O
209276	*Dymond*	KS	159	Rice		
	Alias for: (**102516**) **Bull Creek** [COMB]					
210339	Eads	KS	007	Barber	1958	ON
210339	Eads	KS	151	Pratt	1958	ON
000249	Eagle Canyon	KS	097	Kiowa	1985	N
210463	Eagle Creek	KS	051	Ellis	1954	O
210463	*Eagle Creek*	KS	163	Rooks		
	Alias for: (**446479**) **Marcotte** [COMB]					
210494	Eagle Creek East	KS	051	Ellis	1958	O
210510	Eagle Head	KS	049	Elk	1973	O
009729	Eagle Head SW	KS	049	Elk	1981	O
210742	Eakin	KS	083	Hodgeman	1962	O
210773	Eakin NW	KS	083	Hodgeman	1963	O
210959	Earl	KS	151	Pratt	1954	O
211021	Earl North	KS	151	Pratt	1955	O
211641	East Branch	KS	079	Harvey	1968	O
211982	Eastborough	KS	173	Sedgwick	1929	O
212013	Eastborough North	KS	173	Sedgwick	1938	O
212181	Eastham	KS	077	Harper	1974	ON
013364	Eastham North	KS	077	Harper	1990	ON
212230	Eastman	KS	035	Cowley	1923	ON
015276	Eastman East	KS	035	Cowley	1995	O
212245	Eastman West	KS	035	Cowley	1975	O
212261	Easton	KS	087	Jefferson	1966	N
212261	Easton	KS	103	Leavenworth	1966	N
125172	Easton East	KS	103	Leavenworth	1983	ON
003051	Easton NE	KS	103	Leavenworth	1981	ON
212354	*Easum*	KS	119	Meade		
	Alias for: (**018547**) **Angell** [COMB]					
212385	Eaton	KS	097	Kiowa	1961	O
212602	Eberhardt	KS	009	Barton	1935	ON
212633	*Eberhardt West*	KS	009	Barton		
	Alias for: (**401841**) **Lanterman** [COMB]					
003831	Eby	KS	007	Barber	1982	O
004321	Eby East	KS	007	Barber	1983	O
015114	Ecco Ranch	KS	207	Woodson	1995	O
212943	Eckel	KS	015	Butler	1940	O
212974	Eckel NE	KS	015	Butler	1967	O
014749	Eckel North	KS	015	Butler	1994	O
213315	Eddy	KS	145	Pawnee	1962	ON
213346	Eddy NW	KS	145	Pawnee	1975	O
213408	Eden	KS	113	McPherson	1975	O
213439	*Eden Valley*	KS	185	Stafford		
	Alias for: (**574982**) **Pundsack** [COMB]					

Field Code	Field Name/ Alias/Remaks	State/ Sub	Co Code	County	Disc Year	Field Type
004088	Edford	KS	057	Ford	1983	O
014544	Edford North	KS	057	Ford	1993	O
213594	Edgar	KS	163	Rooks	1970	O
002072	*Edgar East*	KS	163	Rooks		
	Alias for: (**213594**) **Edgar** [COMB]					
213687	Edgecomb	KS	015	Butler	1951	O
005699	Edgecomb North	KS	015	Butler	1983	O
213749	Edgerton	KS	091	Johnson	1985	O
008890	Edgerton NE	KS	091	Johnson	1985	O
009730	Edgerton SW	KS	091	Johnson	1985	O
214617	Edmonds	KS	015	Butler	1953	O
214617	Edmonds	KS	115	Marion	1953	O
214679	Edmonds SW	KS	015	Butler	1960	O
004718	Edmonston	KS	057	Ford	1979	ON
214865	Edna	KS	099	Labette	1925	ON
215175	Edseibel	KS	051	Ellis	1966	O
215206	Edseibel North	KS	051	Ellis	1970	O
215237	*Edstaff*	KS	047	Edwards		
	Alias for: (**767361**) **Wil** [COMB]					
215268	*Edstaff NW*	KS	047	Edwards		
	Alias for: (**767361**) **Wil** [COMB]					
215299	*Edwards*	KS	053	Ellsworth		
	Alias for: (**269208**) **Geneseo-Edwards** [ALTER]					
215299	*Edwards*	KS	159	Rice		
	Alias for: (**269208**) **Geneseo-Edwards** [COMB]					
215392	*Edwards North*	KS	053	Ellsworth		
	Alias for: (**269208**) **Geneseo-Edwards** [COMB]					
215392	*Edwards North*	KS	159	Rice		
	Alias for: (**269208**) **Geneseo-Edwards** [COMB]					
215516	Edwardsville	KS	209	Wyandotte	1944	N
004322	Edwardsville NE	KS	209	Wyandotte	1983	O
215710	Egger	KS	195	Trego	1958	O
005157	*Ehly*	KS	009	Barton		
	Alias for: (**049666**) **Beaver** [COMB]					
215865	*Ehrlich*	KS	167	Russell		
	Alias for: (**300034**) **Hall-Gurney** [COMB]					
215896	*Eichman*	KS	167	Russell		
	Alias for: (**715905**) **Trapp** [COMB]					
216144	Eilers	KS	163	Rooks	1959	O
002074	Eilers South	KS	163	Rooks	1980	O
216175	Einsel	KS	097	Kiowa	1962	ON
008121	Einsel East	KS	097	Kiowa	1984	O
007582	Einsel NW	KS	097	Kiowa	1984	ON
003833	Einsel West	KS	097	Kiowa	1983	ON
216687	El Dorado	KS	015	Butler	1915	ON
217710	Elaine	KS	109	Logan	1982	O
007823	Elaine SE	KS	109	Logan	1982	O
006776	Elaine West	KS	109	Logan	1982	O
217875	Elarton	KS	191	Sumner	1975	O
218144	Elbing	KS	015	Butler	1918	O
218144	Elbing	KS	115	Marion	1918	O
218175	Elbing East	KS	015	Butler	1950	O
218206	Elbing North	KS	115	Marion	1948	O
218237	Elbing South	KS	015	Butler	1958	O
218268	*Elbing West*	KS	015	Butler		
	Alias for: (**543739**) **Paulson** [COMB]					
218702	Elgin	KS	019	Chautauqua	1917	ON
218950	Elk	KS	017	Chase	1930	ON
219074	Elk City	KS	019	Chautauqua	1918	ON
	STOR					
219074	Elk City	KS	049	Elk	1918	ON
	STOR					
219074	Elk City	KS	125	Montgomery	1918	ON
	STOR					
004323	Elk City NE	KS	125	Montgomery	1983	O
219167	Elk City South	KS	019	Chautauqua	1983	O
219291	Elk Falls	KS	049	Elk	1944	ON
219663	Elkhart	KS	129	Morton	1955	ON
219756	Elkhart West	KS	129	Morton	1957	ON
220376	Ellinwood North	KS	009	Barton	1937	O
220624	Ellis	KS	051	Ellis	1943	O
220624	Ellis	KS	195	Trego	1936	O
220686	Ellis East	KS	051	Ellis	1968	O
220779	*Ellis NE*	KS	051	Ellis		
	Alias for: (**220624**) **Ellis** [COMB]					
220810	Ellis NW	KS	195	Trego	1944	O
220903	Ellis SE	KS	051	Ellis	1965	O
220934	*Ellis South*	KS	195	Trego		
	Alias for: (**220624**) **Ellis** [COMB]					
220965	Ellis SW	KS	195	Trego	1959	O
004325	Ellis West	KS	195	Trego	1981	O
009087	Ellsaesser	KS	081	Haskell	1985	O
221132	*Ellsmore*	KS	001	Allen		
	Alias for: (**222980**) **Elsmore Shoestring** [ALTER]					
221145	Ellsworth	KS	053	Ellsworth	1941	ON
221159	Ellsworth SE	KS	053	Ellsworth	1975	O
002076	Ellsworth West	KS	053	Ellsworth	1979	O
221275	*Elm Creek*	KS	163	Rooks		
	Alias for: (**197479**) **Dopita** [COMB]					
221280	Elm Creek (New)	KS	163	Rooks	1966	O
009732	*Elm Creek West*	KS	163	Rooks		
	Alias for: (**197479**) **Dopita** [COMB]					
221399	Elm Grove	KS	099	Labette	1995	N
221554	Elmdale	KS	017	Chase	1921	ON
221616	Elmer	KS	065	Graham	1971	O
221647	Elmore	KS	135	Ness	1958	O
221647	Elmore	KS	165	Rush	1958	O
221693	Elmore SW	KS	135	Ness	1980	O
221709	*Elmore West*	KS	001	Allen		
	Alias for: (**223011**) **Elsmore West** [ALTER]					
222081	Elna	KS	153	Rawlins	1968	O
222422	Elrick	KS	065	Graham	1955	O
222453	*Elrick East*	KS	065	Graham		
	Alias for: (**222422**) **Elrick** [COMB]					
222484	*Elrick NE*	KS	065	Graham		
	Alias for: (**222422**) **Elrick** [COMB]					
222515	*Elrick NW*	KS	065	Graham		
	Alias for: (**222422**) **Elrick** [COMB]					
222546	Elrick SE	KS	065	Graham	1959	ON
222577	Elrod	KS	035	Cowley	1926	O
222608	Elrod East	KS	035	Cowley	1959	O
222639	Elroy	KS	167	Russell	1968	O
222732	Elru	KS	051	Ellis	1964	O
222732	Elru	KS	165	Rush	1964	O
222740	*Elru West*	KS	051	Ellis		
	Alias for: (**791858**) **Zimm (New)** [COMB]					
222794	Elsasser	KS	167	Russell	1961	O
222825	Elsasser SW	KS	167	Russell	1961	O
222856	Elsea	KS	007	Barber	1956	ON
005163	Elsea East	KS	007	Barber	1983	N
006777	Elsea North	KS	007	Barber	1984	O
222980	Elsmore Shoestring	KS	001	Allen	1908	O
222980	Elsmore Shoestring	KS	011	Bourbon	1908	O
223011	Elsmore West	KS	001	Allen	1911	ON
223119	Elward	KS	155	Reno	1978	ON
003053	Elward NE	KS	155	Reno	1983	N
223135	Elwood	KS	007	Barber	1956	N
223197	*Ely*	KS	167	Russell		
	Alias for: (**715905**) **Trapp** [COMB]					
223228	Elyria	KS	113	McPherson	1958	ON
223445	Embry	KS	047	Edwards	1953	ONA
223476	*Embry East*	KS	047	Edwards		
	Alias for: (**223445**) **Embry** [COMB]					
004326	Emel	KS	109	Logan	1983	O
223569	Emerson	KS	185	Stafford	1957	ON
223600	Emerson South	KS	185	Stafford	1962	ON
223631	Emerson West	KS	185	Stafford	1963	ON
223646	*Emery*	KS	163	Rooks		
	Alias for: (**197510**) **Dopita East** [COMB]					
223817	Emma	KS	097	Kiowa	1977	ON
223941	Emma SW	KS	097	Kiowa	1981	N
223972	Emmeram	KS	051	Ellis	1937	O
224003	Emmeram NE	KS	051	Ellis	1949	O
224034	Emmeram Townsite	KS	051	Ellis	1952	O
002078	Emmeram Townsite SW	KS	051	Ellis	1980	O
224065	Emor	KS	065	Graham	1957	O
224096	Emor NE	KS	065	Graham	1965	O
224127	Emor North	KS	065	Graham	1960	O
224158	Emor NW	KS	065	Graham	1967	O
224189	*Emory*	KS	163	Rooks		
	Alias for: (**197510**) **Dopita East** [ALTER]					
225119	Engel	KS	051	Ellis	1956	O
225150	Engel West	KS	051	Ellis	1956	O
007486	Englebert	KS	195	Trego	1984	O
225398	*English*	KS	047	Edwards		
	Alias for: (**767361**) **Wil** [COMB]					
002079	English NW	KS	047	Edwards	1978	ON
225475	English West	KS	047	Edwards	1978	ON
225801	Enlow	KS	047	Edwards	1953	ON
226049	Enterprise	KS	035	Cowley	1948	O
226080	Enterprise NE	KS	035	Cowley	1952	ON
226173	Enterprise SW	KS	035	Cowley	1953	O
226297	Entz	KS	015	Butler	1959	O
013678	Epler	KS	179	Sheridan	1990	O
227111	Erbert	KS	051	Ellis	1953	O
227142	Erbert SE	KS	051	Ellis	1954	O
002080	Erby South	KS	173	Sedgwick	1980	O
227173	Erdwien	KS	173	Sedgwick	1962	O
227204	*Eric*	KS	185	Stafford		
	Alias for: (**187340**) **Dell East** [COMB]					
227235	Erick	KS	153	Rawlins	1990	O
211362	Erickson	KS	205	Wilson	1918	O
227297	Erie	KS	133	Neosho	1903	ON
227421	Erna	KS	009	Barton	1961	O
227444	Erna NW	KS	009	Barton	1971	O
227452	Erna SE	KS	009	Barton	1961	O
227483	Erna South	KS	009	Barton	1965	O
227514	*Erna West*	KS	009	Barton		
	Alias for: (**469249**) **Merten NE** [COMB]					
227576	Ernst	KS	065	Graham	1968	O
008891	Ernst East	KS	065	Graham	1985	O
227591	Ernst NW	KS	065	Graham	1977	O
227607	Ernst West	KS	065	Graham	1970	O
227638	Erskine	KS	191	Sumner	1982	N
011714	Erskine North	KS	191	Sumner	1987	O
227700	*Erway*	KS	163	Rooks		
	Alias for: (**388028**) **Kruse** [COMB]					
227979	ESF	KS	009	Barton	1968	O
228010	Esfeld	KS	009	Barton	1947	O
228475	ESS	KS	009	Barton	1953	O
228583	Essmiller	KS	009	Barton	1976	ON
228723	Estep	KS	035	Cowley	1958	O
001059	Estep North	KS	035	Cowley	1980	O
228754	Estep West	KS	035	Cowley	1959	O
228816	Estes	KS	035	Cowley	1928	ON
229064	Ethel	KS	051	Ellis	1967	O
229095	Ethel SW	KS	051	Ellis	1967	O
229250	Eubank	KS	081	Haskell	1958	ONA
229281	*Eubank East*	KS	081	Haskell		
	Alias for: (**229250**) **Eubank** [COMB]					
001064	Eubank East (New)	KS	081	Haskell	1980	ON
229312	Eubank NE	KS	081	Haskell	1968	O
229343	Eubank North	KS	081	Haskell	1959	ON
229374	*Eubank SE*	KS	081	Haskell		
	Alias for: (**229250**) **Eubank** [COMB]					
011716	Eubank SE (New)	KS	081	Haskell	1981	O
229405	*Eubank South*	KS	081	Haskell		
	Alias for: (**229250**) **Eubank** [COMB]					
229560	Eudora	KS	045	Douglas	1940	ON
229560	Eudora	KS	091	Johnson	1940	ON
229591	Eudora South	KS	045	Douglas	1903	ON
005453	Eudora SW	KS	045	Douglas	1983	O
229746	Eulert	KS	167	Russell	1949	O
229761	Eulert SW	KS	167	Russell	1978	O
229777	Eulert West	KS	167	Russell	1954	O
229994	Eureka	KS	073	Greenwood	1927	O
230180	Eureka West	KS	073	Greenwood	1950	O
230490	*Evalyn*	KS	175	Seward		
	Alias for: (**230521**) **Evalyn-Condit** [COMB]					
230552	*Evalyn SE*	KS	175	Seward		
	Alias for: (**230521**) **Evalyn-Condit** [COMB]					
230521	Evalyn-Condit	KS	175	Seward	1960	ON
230523	Evalyn-Condit East	KS	175	Seward	1971	ON
003982	Evalyn-Condit NE	KS	175	Seward	1981	ON

Field Code	Field Name/ Alias/Remarks	State/ Sub	Co Code	County	Disc Year	Field Type
010914	Evalyn-Condit SW	KS	175	Seward	1987	N
011398	Evalyn-Condit West	KS	175	Seward	1985	N
230614	Evan Mound	KS	095	Kingman	1951	O
230622	Evan Mound South	KS	095	Kingman	1959	O
230645	Evans	KS	031	Coffey	1938	O
230645	Evans	KS	207	Woodson	1938	O
230778	Evans North	KS	031	Coffey	1975	O
231141	*Eveleigh*	KS	009	Barton		
	Alias for: (**085558**) **Boyd** [COMB]					
231265	Evergreen	KS	065	Graham	1956	O
231296	Evergreen NW	KS	065	Graham	1957	O
004720	Evergreen West	KS	065	Graham	1983	O
231358	Evers	KS	145	Pawnee	1951	ON
231389	Evers NE	KS	145	Pawnee	1953	O
231420	Evers South	KS	145	Pawnee	1956	ON
231606	Ewers	KS	035	Cowley	1923	O
231606	Ewers	KS	049	Elk	1923	ON
231761	Excel	KS	025	Clark	1948	ON
231761	Excel	KS	097	Kiowa	1948	ON
001065	Excel North	KS	025	Clark	1980	O
231792	Excelsior	KS	163	Rooks	1972	O
232060	Experiment	KS	051	Ellis	1952	O
232071	Experiment SE	KS	051	Ellis	1969	O
006282	Experiment South	KS	051	Ellis	1984	O
004164	Experiment SW	KS	051	Ellis	1982	O
232932	F A R	KS	083	Hodgeman	1972	O
014687	F A R SE	KS	083	Hodgeman	1994	O
233041	F C S	KS	195	Trego	1966	O
233134	Fabricius	KS	065	Graham	1958	O
009737	Fabricius North	KS	065	Graham	1981	O
233165	*Fabricius South*	KS	065	Graham		
	Alias for: (**233134**) **Fabricius** [COMB]					
002082	Fabricius South (New)	KS	065	Graham	1977	O
007487	Fager	KS	025	Clark	1982	ONA
007487	Fager	KS	057	Ford	1982	ONA
004722	Fager East	KS	025	Clark	1983	ONA
004722	Fager East	KS	057	Ford	1983	ONA
003983	Fager SE	KS	025	Clark	1983	ONA
004089	Fager South	KS	025	Clark	1983	N
006186	Fager West	KS	057	Ford	1983	O
233320	*Fair*	KS	159	Rice		
	Alias for: (**053169**) **Bell** [COMB]					
233661	Fairfax	KS	209	Wyandotte	1928	N
233692	*Fairfield*	KS	167	Russell		
	Alias for: (**715905**) **Trapp** [COMB]					
006188	Fairgrounds	KS	035	Cowley	1983	O
233816	*Fairmont*	KS	103	Leavenworth		
	Alias for: (**011400**) **Fairmount** [RENAM]					
233816	*Fairmont*	KS	209	Wyandotte		
	Alias for: (**011400**) **Fairmount** [RENAM]					
011400	Fairmount	KS	103	Leavenworth	1945	ON
011400	Fairmount	KS	209	Wyandotte	1945	N
010916	Fairmount Townsite	KS	103	Leavenworth	1987	N
233878	Fairplay	KS	115	Marion	1957	O
233909	Fairport	KS	051	Ellis	1923	O
233909	Fairport	KS	167	Russell	1923	O
001068	Fairport NW	KS	167	Russell	1980	O
004386	*Fairport South*	KS	167	Russell		
	Alias for: (**233909**) **Fairport** [COMB]					
233924	Fairport West	KS	167	Russell	1975	O
233940	Fairview	KS	173	Sedgwick	1948	O
234002	Fairview NE	KS	173	Sedgwick	1959	O
234033	Fairview North	KS	173	Sedgwick	1948	O
234095	Fairview SE	KS	173	Sedgwick	1977	O
234126	Fairview South	KS	173	Sedgwick	1950	O
001070	*Fairview SW*	KS	173	Sedgwick		
	Alias for: (**233940**) **Fairview** [COMB]					
234405	*Faler*	KS	159	Rice		
	Alias for: (**710340**) **Tobias** [COMB]					
234436	*Faler West*	KS	159	Rice		
	Alias for: (**710340**) **Tobias** [COMB]					
234560	Fall Creek	KS	191	Sumner	1950	ON
012165	Fall Leaf	KS	103	Leavenworth	1988	N
234591	Fall River	KS	205	Wilson	1944	O
005175	Fall River Dam	KS	073	Greenwood	1983	O
006283	Fall River Dam NE	KS	073	Greenwood	1984	O
004090	Fall River Township	KS	073	Greenwood	1983	ON
234839	Falls City	KS	035	Cowley	1916	ON
234854	Falls City NW	KS	035	Cowley	1956	O
234870	Falls City West	KS	035	Cowley	1955	O
235211	Fancy	KS	073	Greenwood	1956	ON
007583	Fancy East	KS	073	Greenwood	1983	O
004139	Fancy South	KS	073	Greenwood	1982	ON
006781	Fancy SW	KS	073	Greenwood	1984	O
235273	Fankhouser	KS	073	Greenwood	1926	O
235273	Fankhouser	KS	111	Lyon	1926	O
235397	Fannie	KS	095	Kingman	1966	ON
235428	Fannie East	KS	191	Sumner	1967	O
235614	Fanshier	KS	185	Stafford	1968	O
235645	Fanska	KS	115	Marion	1943	O
235676	Fanska South	KS	113	McPherson	1960	ON
235676	Fanska South	KS	115	Marion	1960	O
235707	Farber	KS	179	Sheridan	1968	O
013966	Farber East	KS	179	Sheridan	1991	O
235769	*Fargo*	KS	065	Graham		
	Alias for: (**348781**) **Ironclad** [COMB]					
235924	Fargo West	KS	065	Graham	1951	O
235986	*Farley*	KS	007	Barber		
	Alias for: (**004628**) **Aetna Gas Area** [COMB]					
236017	Farlington	KS	037	Crawford	1961	O
236048	Farmdale	KS	205	Wilson	1944	ON
236079	Farmer	KS	159	Rice	1952	O
236110	Farmer North	KS	159	Rice	1957	O
236234	Farmington	KS	185	Stafford	1943	ON
236265	*Farmington NE*	KS	185	Stafford		
	Alias for: (**236234**) **Farmington** [COMB]					
236296	*Farmington North*	KS	185	Stafford		
	Alias for: (**236234**) **Farmington** [COMB]					
236327	*Farmington NW*	KS	185	Stafford		
	Alias for: (**236234**) **Farmington** [COMB]					
236389	*Farmington West*	KS	185	Stafford		
	Alias for: (**236234**) **Farmington** [COMB]					
001072	Farwell	KS	049	Elk	1984	O
009088	Farwell East	KS	049	Elk	1985	N
237009	Fatzer	KS	047	Edwards	1956	ON
237040	Faubion	KS	163	Rooks	1936	O
237071	Faul	KS	065	Graham	1958	O
237102	Faul East	KS	065	Graham	1971	O
237115	Faul NE	KS	065	Graham	1972	O
237133	Faulkner	KS	065	Graham	1945	O
237288	Fawn Creek	KS	111	Lyon	1974	O
237295	Fawn Creek South	KS	111	Lyon	1977	ON
237319	Fay	KS	167	Russell	1952	O
237400	Fay School District	KS	167	Russell	1952	O
237426	Fay South	KS	167	Russell	1985	O
237672	Feagins	KS	011	Bourbon	1977	O
003837	Feagins West	KS	011	Bourbon	1983	O
237980	Fedder	KS	175	Seward	1975	ON
013682	Fedder SW	KS	175	Seward	1990	N
006284	Fedder West	KS	175	Seward	1984	O
238025	Feely	KS	039	Decatur	1952	O
238056	Fehnel	KS	163	Rooks	1952	O
009738	Fehnel South	KS	163	Rooks	1981	O
238118	Feist	KS	009	Barton	1935	O
238149	Feist North	KS	009	Barton	1959	O
238513	Fellhoelter	KS	179	Sheridan	1978	O
011720	Fellhoelter West	KS	179	Sheridan	1987	O
238521	Fellsburg	KS	047	Edwards	1960	ON
238552	Fellsburg South	KS	047	Edwards	1968	ON
238645	*Feltes*	KS	009	Barton		
	Alias for: (**386819**) **Kraft-Prusa** [COMB]					
238676	*Feltes North*	KS	009	Barton		
	Alias for: (**386819**) **Kraft-Prusa** [COMB]					
238707	*Feltes NW*	KS	009	Barton		
	Alias for: (**049666**) **Beaver** [COMB]					
009739	Fenster	KS	173	Sedgwick	1985	O
239327	Ferguson	KS	049	Elk	1939	ON
239389	*Ferguson East*	KS	049	Elk		
	Alias for: (**239327**) **Ferguson** [RENAM]					
239420	Ferguson NW	KS	035	Cowley	1950	O
239482	Ferguson West	KS	035	Cowley	1935	O
239606	Ferrell	KS	015	Butler	1939	O
239637	Ferrell North	KS	073	Greenwood	1944	O
239668	Ferrell South	KS	015	Butler	1961	O
014226	Ferrell SW	KS	015	Butler	1992	O
013367	Feterita South	KS	189	Stevens	1990	N
011721	Feyerita	KS	189	Stevens	1987	N
240212	Ficken	KS	165	Rush	1973	ON
240901	*Fike*	KS	163	Rooks		
	Alias for: (**515720**) **Nyra** [RENAM]					
241118	Fincham	KS	119	Meade	1956	ON
001076	Finegan	KS	181	Sherman	1980	O
241211	Finger	KS	009	Barton	1963	O
011120	Finkell	KS	055	Finney	1987	O
241459	Finn	KS	009	Barton	1959	O
241521	Finnerty	KS	031	Coffey	1953	O
241552	Finnesy	KS	163	Rooks	1957	O
241583	Finnesy South	KS	163	Rooks	1958	O
241614	*Finnup*	KS	055	Finney		
	Alias for: (**179349**) **Damme** [COMB]					
241650	Finnup (New)	KS	055	Finney	1972	O
241645	*Finnup East*	KS	055	Finney		
	Alias for: (**179349**) **Damme** [COMB]					
008130	Finnup NW	KS	055	Finney	1984	O
241707	*Fischer*	KS	051	Ellis		
	Alias for: (**242048**) **Fisher** [ALTER]					
241707	*Fischer*	KS	185	Stafford		
	Alias for: (**267479**) **Gates** [COMB]					
241738	*Fischer NW*	KS	185	Stafford		
	Alias for: (**267479**) **Gates** [COMB]					
242017	Fishburn	KS	155	Reno	1966	ON
242048	Fisher	KS	051	Ellis	1970	O
242668	Fitzgerald	KS	109	Logan	1982	O
242761	Fitzpatrick	KS	159	Rice	1964	ON
242792	Fitzsimmons	KS	151	Pratt	1953	O
242947	Fitzsimmons South	KS	151	Pratt	1954	O
009740	Five Mile Creek	KS	057	Ford	1981	N
243459	Flager	KS	163	Rooks	1955	O
244575	*Flavious*	KS	165	Rush		
	Alias for: (**002993**) **Flavius** [ALTER]					
002993	Flavius	KS	165	Rush	1968	O
001082	Flavius SE	KS	165	Rush	1975	O
007585	Flavius South	KS	165	Rush	1984	O
244606	Flax	KS	195	Trego	1965	O
244616	Flax North	KS	195	Trego	1977	O
006621	*Flax South*	KS	195	Trego		
	Alias for: (**006992**) **Agmar** [RENAM]					
244660	Fleagle	KS	055	Finney	1972	O
009742	Fleagle West	KS	055	Finney	1986	O
244668	Fleak	KS	049	Elk	1925	O
008499	Fleak South	KS	049	Elk	1981	N
244916	Fleming	KS	049	Elk	1930	O
245040	Fleske	KS	009	Barton	1953	O
009745	Flies	KS	015	Butler	1986	O
245195	Flint	KS	015	Butler	1957	O
245536	Flora	KS	185	Stafford	1962	O
245567	Flora East	KS	159	Rice	1979	O
245784	Florence	KS	115	Marion	1920	O
247505	*Foley*	KS	185	Stafford		
	Alias for: (**483201**) **Moody** [COMB]					
247815	Fontana	KS	121	Miami	1944	ON
247846	Fontana South	KS	107	Linn		N
247846	Fontana South	KS	121	Miami		N
247957	*Foos*	KS	135	Ness		
	Alias for: (**621549**) **Ryersee** [COMB]					
248567	Fored	KS	047	Edwards	1976	O
012963	Fored NW	KS	057	Ford	1989	O
014022	Forest Grove	KS	005	Atchison	1991	N
248714	*Forest Hill*	KS	167	Russell		
	Alias for: (**715905**) **Trapp** [COMB]					
248745	*Forest Hill North*	KS	167	Russell		
	Alias for: (**300034**) **Hall-Gurney** [COMB]					
249675	*Forsyth*	KS	007	Barber		
	Alias for: (**465064**) **Medicine Lodge North** [COMB]					

Field Code	Field Name/ Alias/Remaks	State/ Sub	Co Code	County	Disc Year	Field Type
250295	Fort Hays State College	KS	051	Ellis	1950	O
251504	Fort Zarah	KS	009	Barton	1951	ON
251535	Fort Zarah North	KS	009	Barton	1951	O
251566	Fort Zarah SE	KS	009	Barton	1951	O
251597	Fort Zarah West	KS	009	Barton	1961	O
252000	Foster	KS	167	Russell	1938	O
006285	Foughty	KS	009	Barton	1984	O
252341	Fountain	KS	065	Graham	1971	O
005704	Fountain East	KS	065	Graham	1982	O
252372	Four	KS	009	Barton	1967	O
252434	Four Corners	KS	063	Gove	1965	O
009748	Four Corners North	KS	063	Gove	1986	O
009749	Four Corners West	KS	063	Gove	1985	O
252651	Four Mile Creek	KS	015	Butler	1951	O
253054	Fowler	KS	119	Meade	1983	O
253178	Fox	KS	151	Pratt	1978	N
010925	Fox SE	KS	151	Pratt	1985	ON
006622	*Fox-Bush*	KS	015	Butler		
	Alias for: (**253209**) **Fox-Bush-Couch** [COMB]					
253240	Fox-Bush West	KS	015	Butler	1954	O
253209	Fox-Bush-Couch	KS	015	Butler	1917	O
253209	Fox-Bush-Couch	KS	035	Cowley	1917	O
253597	Fra-Mar	KS	035	Cowley	1967	O
253752	Fralick	KS	097	Kiowa	1960	O
253783	Fralick South	KS	097	Kiowa	1962	ON
253814	Fralick West	KS	097	Kiowa	1961	ON
254651	Frank	KS	009	Barton	1952	O
254744	Frank North	KS	009	Barton	1966	O
255209	Franklin	KS	135	Ness	1959	O
008500	Franklin SE	KS	135	Ness	1985	O
255333	Franklinville	KS	135	Ness	1968	O
255578	Fransen	KS	009	Barton	1958	O
011125	Franz-Toland	KS	175	Seward	1987	ON
255736	Frasier	KS	019	Chautauqua	1927	ON
008135	Frasier North	KS	019	Chautauqua	1982	ON
255829	*Frazier*	KS	019	Chautauqua		
	Alias for: (**255736**) **Frasier** [ALTER]					
255891	Fred	KS	103	Leavenworth	1986	ON
255984	Freda	KS	179	Sheridan	1968	O
014097	Freda North	KS	179	Sheridan	1992	O
256108	Frederick	KS	159	Rice	1951	O
256170	Frederick East	KS	159	Rice	1961	O
256356	*Fredericksburg*	KS	147	Phillips		
	Alias for: (**337377**) **Huffstutter** [COMB]					
256542	Fredonia	KS	205	Wilson	1890	ON
	STOR(49)					
007587	Fredonia South	KS	205	Wilson	1984	O
256697	Freedom	KS	051	Ellis	1973	O
256723	Freedom North	KS	051	Ellis	1984	O
256735	Freedom South	KS	051	Ellis	1978	O
256749	Freeland	KS	145	Pawnee	1976	O
256976	Freemeyer	KS	095	Kingman	1960	ON
257162	Freeport	KS	077	Harper	1963	O
257193	Freeport South	KS	077	Harper	1966	ON
004390	Freeport Townsite	KS	077	Harper	1983	ON
014098	Freeport Townsite NE	KS	077	Harper	1992	N
257200	Freeport West	KS	077	Harper	1973	ON
257224	*Frees*	KS	009	Barton		
	Alias for: (**386819**) **Kraft-Prusa** [COMB]					
257658	French	KS	035	Cowley	1968	O
257720	French Creek	KS	115	Marion	1955	ON
257730	French Creek South	KS	115	Marion	1977	ON
258092	Frey	KS	185	Stafford	1950	O
258123	Frey NW	KS	145	Pawnee	1967	O
258123	Frey NW	KS	185	Stafford	1967	O
258185	Friendship	KS	155	Reno	1941	ON
258402	Fringer	KS	039	Decatur	1968	O
258402	*Fringer*	KS	119	Meade		
	Alias for: (**003574**) **Adams Ranch** [COMB]					
258464	Frisbie	KS	151	Pratt	1943	ON
005705	*Frisbie East*	KS	151	Pratt		
	Alias for: (**258495**) **Frisbie NE** [COMB]					
258495	Frisbie NE	KS	151	Pratt	1948	ON
005194	Frisbie NW	KS	151	Pratt	1980	O
005195	Frisbie South	KS	151	Pratt	1983	O
001099	Frisbie SW	KS	151	Pratt	1980	ON
258681	Fritzler	KS	135	Ness	1965	O
014939	Fritzler East	KS	135	Ness	1994	O
258743	Frog Hollow	KS	035	Cowley	1937	O
258774	Frog Hollow East	KS	035	Cowley	1941	O
258780	Frog Hollow NE	KS	035	Cowley	1977	O
008892	Frog Hollow North	KS	035	Cowley	1985	O
258929	*Froning*	KS	159	Rice		
	Alias for: (**269208**) **Geneseo-Edwards** [COMB]					
259022	Fruit	KS	097	Kiowa	1960	ON
259060	Fruit NE	KS	097	Kiowa	1977	ON
011127	Fruit North	KS	097	Kiowa	1985	O
250383	Ft Larned	KS	145	Pawnee	1975	ON
001100	Ft Larned East	KS	145	Pawnee	1980	O
259751	Fuller	KS	179	Sheridan	1979	O
259937	Fuller NE	KS	179	Sheridan	1984	O
009752	Fuller North	KS	179	Sheridan	1985	O
259968	Fuller SE	KS	179	Sheridan	1991	O
004329	Fuller South	KS	179	Sheridan	1981	O
260309	Fulton	KS	011	Bourbon	1943	ON
260557	Fulton NE	KS	011	Bourbon	1982	O
260650	Funk	KS	199	Wallace	1982	O
015290	Funke	KS	095	Kingman	1995	N
260743	Furley	KS	173	Sedgwick	1958	O
260960	*Fussell*	KS	035	Cowley		
	Alias for: (**117243**) **Canfield** [COMB]					
001114	G H G	KS	083	Hodgeman	1975	O
009753	G O B	KS	065	Graham	1986	O
012531	G O B SE	KS	065	Graham	1988	O
262333	*G R W*	KS	097	Kiowa		
	Alias for: (**277145**) **Glick** [COMB]					
003065	G S L	KS	195	Trego	1981	O
007488	Gadelman	KS	003	Anderson	1984	O
011953	Gaeddert	KS	079	Harvey	1988	O
002090	Gaeland	KS	063	Gove	1977	O
262705	Gaffney	KS	073	Greenwood	1926	O
001101	Gagelman	KS	195	Trego	1979	O
006287	Gagelman South	KS	195	Trego	1984	O
263294	Galatia	KS	009	Barton	1958	O
263325	Galatia East	KS	009	Barton	1959	O
001107	Galatia NE	KS	009	Barton	1979	O
263356	Galatia North	KS	009	Barton	1961	O
263356	Galatia North	KS	167	Russell	1961	O
001108	Galatia NW	KS	009	Barton	1978	O
263387	Galatia South	KS	009	Barton	1964	O
004330	Galatia West	KS	009	Barton	1983	O
263542	Galesburg	KS	133	Neosho	1944	ON
006623	Galesburg NW	KS	133	Neosho	1982	O
009095	Galesburg SW	KS	133	Neosho	1985	N
263759	Galt	KS	159	Rice	1922	O
264193	Gano	KS	065	Graham	1969	O
264255	Gano SE	KS	065	Graham	1969	O
264317	Ganoung	KS	163	Rooks	1953	O
265030	Gard	KS	047	Edwards	1964	O
265061	Garden	KS	015	Butler	1925	O
265092	Garden City	KS	055	Finney	1983	ON
265154	Garden City South	KS	055	Finney	1984	O
265557	Gardner	KS	091	Johnson	1939	ON
004331	Gardner East	KS	091	Johnson	1983	O
265619	Gardner South	KS	091	Johnson	1938	ON
004332	Garey	KS	185	Stafford	1981	O
265681	Garfield	KS	145	Pawnee	1947	ON
265712	*Garfield NE*	KS	145	Pawnee		
	Alias for: (**265681**) **Garfield** [COMB]					
006624	Garfield South	KS	145	Pawnee	1982	O
265765	Garfield SW	KS	047	Edwards	1954	ON
265765	Garfield SW	KS	145	Pawnee	1954	ON
265774	Garfield West	KS	145	Pawnee	1955	O
265805	Garland	KS	011	Bourbon	1906	N
265929	Garlisch	KS	095	Kingman	1966	ON
008894	Garlisch NW	KS	095	Kingman	1985	N
265947	Garlisch SW	KS	095	Kingman	1976	ON
265991	Garner	KS	195	Trego	1968	O
008895	Garner South	KS	195	Trego	1985	O
266053	Garner West	KS	195	Trego	1971	O
266115	Garnett Shoestring	KS	003	Anderson	1904	O
266146	Garnett West	KS	003	Anderson	1944	O
266301	Garrett	KS	167	Russell	1973	O
266642	*Gartung*	KS	185	Stafford		
	Alias for: (**582655**) **Radium Townsite** [COMB]					
266704	Garvey Ranch	KS	063	Gove	1963	O
266709	Garvey Ranch SE	KS	063	Gove	1976	O
267355	Gasaway	KS	051	Ellis	1950	O
007590	Gasaway SE	KS	051	Ellis	1981	O
267479	Gates	KS	185	Stafford	1933	ON
267541	Gates North	KS	185	Stafford	1970	O
267603	*Gates South*	KS	185	Stafford		
	Alias for: (**267479**) **Gates** [COMB]					
267758	Gatschet	KS	051	Ellis	1965	O
267789	Gatschet SE	KS	051	Ellis	1968	O
267805	Gatterman	KS	145	Pawnee	1978	ON
001110	*Gatterman East*	KS	145	Pawnee		
	Alias for: (**267805**) **Gatterman** [COMB]					
268099	Gayler	KS	167	Russell	1968	O
268464	Ge-See	KS	061	Geary	1959	O
268464	Ge-See	KS	161	Riley	1959	O
268743	Geerdes	KS	179	Sheridan	1968	O
268867	Gehring-Rick	KS	173	Sedgwick	1952	O
006625	Gehring-Rick North	KS	173	Sedgwick	1982	O
268960	Geisinger	KS	179	Sheridan	1968	O
268991	Gelwick	KS	015	Butler	1929	O
269115	*Gemeinhardt*	KS	159	Rice		
	Alias for: (**610418**) **Roesler** [COMB]					
269177	*Geneseo*	KS	159	Rice		
	Alias for: (**269208**) **Geneseo-Edwards** [COMB]					
269208	Geneseo-Edwards	KS	053	Ellsworth	1934	ON
269208	Geneseo-Edwards	KS	159	Rice	1934	ON
269518	Gentzler	KS	189	Stevens	1971	ON
269626	Gentzler North	KS	189	Stevens	1979	ON
011956	Gentzler SW	KS	189	Stevens	1988	N
011957	*Gentzler West*	KS	189	Stevens		
	Alias for: (**269518**) **Gentzler** [COMB]					
269549	George	KS	179	Sheridan	1952	O
001111	George NW	KS	179	Sheridan	1977	O
269735	George SW	KS	179	Sheridan	1958	O
269766	George West	KS	179	Sheridan	1982	O
269975	Georgia Spur	KS	095	Kingman	1956	ON
269983	Georgia Spur NE	KS	095	Kingman	1964	ON
007489	Georgia Spur SE	KS	095	Kingman	1984	N
270014	Georob	KS	113	McPherson	1947	O
001112	Georob East	KS	113	McPherson	1975	O
270045	GER	KS	051	Ellis	1960	O
270138	Gerber	KS	077	Harper	1957	O
270169	Gerberding	KS	191	Sumner	1954	ON
270200	Gereke	KS	151	Pratt	1953	ON
270231	Gereke North	KS	151	Pratt	1961	ON
001113	Gereke NW	KS	151	Pratt	1962	O
001113	Gereke NW	KS	185	Stafford	1962	O
270262	Gereke West	KS	151	Pratt	1963	ON
270324	*Gerlane*	KS	007	Barber		
	Alias for: (**597885**) **Rhodes** [COMB]					
270386	German Valley	KS	185	Stafford	1951	ON
006626	Gerril	KS	061	Geary	1984	O
006626	Gerril	KS	161	Riley	1984	O
270541	Gerstner	KS	051	Ellis	1969	O
270913	Gettysburg	KS	065	Graham	1941	O
002095	Gettysburg North	KS	065	Graham	1975	O
270975	Geuda Springs	KS	035	Cowley	1925	ON
271006	Geuda Springs West	KS	035	Cowley	1945	O
005710	Geyer	KS	065	Graham	1981	O
003059	Geyer East	KS	065	Graham	1983	O
009756	*Gibbens*	KS	095	Kingman		
	Alias for: (**202486**) **Dresden** [COMB]					
271487	Gibson	KS	035	Cowley	1941	ON
271549	*Gibson East*	KS	035	Cowley		
	Alias for: (**508269**) **Nigger Creek** [COMB]					
271642	*Gibson South*	KS	035	Cowley		
	Alias for: (**271487**) **Gibson** [COMB]					
271735	Gick	KS	163	Rooks	1947	O

Field Code	Field Name/ Alias/Remarks	State/ Sub	Co Code	County	Disc Year	Field Type
271859	Gideon	KS	167	Russell	1930	O
271905	Giesick	KS	165	Rush	1976	ON
271936	Giinther	KS	051	Ellis	1952	O
271983	Gilbert	KS	007	Barber	1964	ON
272231	*Gilchrist*	KS	095	Kingman		
	Alias for: (**669958**) **Spivey-Grabs-Basil** [COMB]					
272665	Gillberg	KS	169	Saline	1959	ON
272758	Gillespie	KS	039	Decatur	1970	O
272835	Gillespie SE	KS	039	Decatur	1978	O
273068	Gillian	KS	173	Sedgwick	1961	O
273099	*Gillian North*	KS	173	Sedgwick		
	Alias for: (**273068**) **Gillian** [COMB]					
273626	Gilmore	KS	169	Saline	1985	O
010428	Gilmore NE	KS	169	Saline	1986	O
273688	Gilroy	KS	073	Greenwood	1928	O
273781	Gingrass	KS	079	Harvey	1957	O
273812	Gingrass NE	KS	079	Harvey	1970	O
273936	Ginther	KS	051	Ellis	1952	O
273998	Girard	KS	037	Crawford	1904	ON
274122	Gish	KS	077	Harper	1957	OA
010430	Gish East	KS	077	Harper	1986	N
274277	Givens	KS	145	Pawnee	1966	ON
274479	Glade	KS	147	Phillips	1967	O
274820	Gladys	KS	173	Sedgwick	1954	O
275006	Gladys SE	KS	173	Sedgwick	1955	O
275037	Gladys South	KS	173	Sedgwick	1955	ON
275068	Gladys SW	KS	173	Sedgwick	1955	O
007591	Glaran	KS	015	Butler	1982	O
011133	Glaran West	KS	015	Butler	1985	O
275347	Glasscock	KS	185	Stafford	1958	O
275440	Glathart	KS	051	Ellis	1943	O
275449	Glathart SE	KS	051	Ellis	1974	O
001119	Glaze	KS	025	Clark	1977	O
275533	Glen	KS	185	Stafford	1954	O
275750	Glen Dale	KS	065	Graham	1955	O
275781	Glen Dale SE	KS	065	Graham	1958	O
275812	Glen Dale South	KS	065	Graham	1966	O
275843	*Glen Dale SW*	KS	065	Graham		
	Alias for: (**326231**) **Hoeting** [COMB]					
011420	Glen East	KS	185	Stafford	1987	O
276153	*Glen Sharrald*	KS	159	Rice		
	Alias for: (**528943**) **Orth West** [COMB]					
276184	*Glen Sharrald NW*	KS	159	Rice		
	Alias for: (**528943**) **Orth West** [COMB]					
003848	Glen South	KS	185	Stafford	1991	O
276509	*Glendale SW*	KS	065	Graham		
	Alias for: (**326231**) **Hoeting** [ALTER]					
276959	Glenwood	KS	147	Phillips	1951	O
277145	Glick	KS	007	Barber	1956	ON
277145	Glick	KS	033	Comanche	1956	ON
277145	Glick	KS	097	Kiowa	1956	ON
277176	Glick East	KS	007	Barber	1961	O
007592	Glick North	KS	097	Kiowa	1984	O
277719	Gobin	KS	185	Stafford	1967	ON
001124	Gobin East	KS	185	Stafford	1977	O
008896	Gobin SE	KS	185	Stafford	1985	O
277781	Goddard	KS	065	Graham	1957	O
277812	Goebel	KS	083	Hodgeman	1959	O
277843	Goebel East	KS	083	Hodgeman	1963	O
001127	Goebel NE	KS	083	Hodgeman	1977	O
277874	Goebel North	KS	083	Hodgeman	1980	O
277885	Goebel SE	KS	083	Hodgeman	1976	O
277905	*Goemann*	KS	007	Barber		
	Alias for: (**460778**) **McGuire-Goemann** [COMB]					
277951	Goering	KS	101	Lane	1979	O
008897	Goering SW	KS	101	Lane	1985	O
277967	Goessel	KS	113	McPherson	1958	O
277967	Goessel	KS	115	Marion	1958	O
001128	Goessel SE	KS	115	Marion	1980	O
004394	Goessel-Branch	KS	115	Marion	1981	O
277998	Goetz	KS	095	Kingman	1956	ON
278029	Goetz East	KS	095	Kingman	1970	ON
278070	Goff	KS	035	Cowley	1975	ON
278122	Goheen	KS	077	Harper	1958	ON
278277	Golden	KS	173	Sedgwick	1963	O
005711	Golden Grains	KS	145	Pawnee	1982	O
278815	Goldie	KS	097	Kiowa	1972	O
007593	Goldie South	KS	097	Kiowa	1984	O
279672	Gooch	KS	189	Stevens	1963	ONA
006289	Gooch North	KS	189	Stevens	1984	OA
011738	Good Lucks	KS	015	Butler	1987	O
011739	Good Science	KS	195	Trego	1987	O
012173	Good Science NE	KS	195	Trego	1988	O
013222	Good Science West	KS	195	Trego	1989	O
001134	Goodland Gas Area	KS	181	Sherman	1977	N
011134	Goodland Gas Area North	KS	181	Sherman	1981	N
004724	Goodman	KS	185	Stafford	1981	O
280261	Goodrich	KS	173	Sedgwick	1928	O
280292	Goodrich-Parker	KS	003	Anderson	1922	O
280292	Goodrich-Parker	KS	107	Linn	1922	O
008146	Goracke	KS	147	Phillips	1980	O
008147	Goracke NW	KS	147	Phillips	1984	O
280912	Gordon	KS	207	Woodson	1954	O
281563	Gorham	KS	167	Russell	1926	ON
012175	*Gorham East*	KS	167	Russell		
	Alias for: (**281563**) **Gorham** [COMB]					
006201	*Gorham North*	KS	167	Russell		
	Alias for: (**233909**) **Fairport** [COMB]					
003061	Gorham NW	KS	167	Russell	1982	O
001138	Gosney	KS	173	Sedgwick	1977	O
006244	Gosney West	KS	173	Sedgwick	1984	O
281761	Gossage	KS	155	Reno	1973	ON
281749	Gossard	KS	099	Labette	1906	ON
005212	Gottex	KS	051	Ellis	1982	O
282059	Gottland	KS	113	McPherson	1959	O
282090	Gottschalk	KS	051	Ellis	1957	O
282121	Gottschalk Bros	KS	051	Ellis	1970	O
001141	Gottschalk East	KS	051	Ellis	1978	O
282183	Gould	KS	075	Hamilton	1959	O
282224	Gouldner	KS	159	Rice	1935	O
282307	Gove	KS	063	Gove	1951	O
010748	Gove NE	KS	063	Gove	1986	O
009759	Gove NW	KS	063	Gove	1985	O
006796	Gove South	KS	063	Gove	1984	O
010749	Gove SW	KS	063	Gove	1986	O
008148	Gove West	KS	063	Gove	1984	O
282695	Gra-Rook	KS	065	Graham	1948	O
282695	Gra-Rook	KS	163	Rooks	1948	O
282726	Gra-Rook NE	KS	163	Rooks	1959	O
282757	Gra-Rook North	KS	163	Rooks	1956	O
282788	Gra-Sher	KS	065	Graham	1959	O
010931	Gra-Sher NW	KS	179	Sheridan	1987	O
282881	Graber	KS	079	Harvey	1934	ON
282881	Graber	KS	113	McPherson	1934	ON
282912	Graber East	KS	113	McPherson	1961	O
282943	Graber North	KS	113	McPherson	1951	ON
009760	Graber South	KS	113	McPherson	1961	O
282974	*Grabs*	KS	077	Harper		
	Alias for: (**669958**) **Spivey-Grabs-Basil** [COMB]					
283005	*Grabs East*	KS	077	Harper		
	Alias for: (**669958**) **Spivey-Grabs-Basil** [COMB]					
283036	*Grabs NE*	KS	077	Harper		
	Alias for: (**669958**) **Spivey-Grabs-Basil** [COMB]					
283067	*Grabs NW*	KS	077	Harper		
	Alias for: (**669958**) **Spivey-Grabs-Basil** [COMB]					
283098	*Grabs SE*	KS	077	Harper		
	Alias for: (**669958**) **Spivey-Grabs-Basil** [COMB]					
283129	*Grabs South*	KS	077	Harper		
	Alias for: (**669958**) **Spivey-Grabs-Basil** [COMB]					
283160	*Grabs West*	KS	077	Harper		
	Alias for: (**669958**) **Spivey-Grabs-Basil** [COMB]					
283718	Graham	KS	035	Cowley	1924	ON
003849	Grainfield	KS	063	Gove	1983	O
284710	Grand Summit	KS	035	Cowley	1926	ON
284710	Grand Summit	KS	049	Elk	1926	ON
284927	Grandview	KS	127	Morris	1978	O
285051	Grandview South	KS	127	Morris	1980	O
285125	Granger Creek	KS	025	Clark	1976	ON
285127	Granger Creek NE	KS	025	Clark	1979	ON
001147	Granger Creek NW	KS	025	Clark	1977	ON
001148	Granger Creek South	KS	025	Clark	1978	ON
285299	Grant	KS	077	Harper	1957	ON
285372	Grant NW	KS	077	Harper	1973	ON
286291	Graves	KS	003	Anderson	1929	ON
286353	Gray	KS	185	Stafford	1946	O
003850	Gray North	KS	185	Stafford	1982	O
287376	*Great Bend*	KS	009	Barton		
	Alias for: (**001152**) **Great Bend Shallow Gas Are** [ALTER]					
287407	Great Bend Airport	KS	009	Barton	1952	ON
287438	Great Bend East	KS	009	Barton	1952	O
287469	*Great Bend NW*	KS	009	Barton		
	Alias for: (**287562**) **Great Bend Townsite** [COMB]					
287500	Great Bend SE	KS	009	Barton	1960	O
001152	Great Bend Shallow Gas Are	KS	009	Barton	1977	N
287531	Great Bend SW	KS	009	Barton	1952	O
287562	Great Bend Townsite	KS	009	Barton	1953	ON
287593	Great Bend West	KS	009	Barton	1952	O
011137	Great Eastern Ditch	KS	055	Finney	1987	O
004234	Great Mogul Canyon	KS	057	Ford	1983	N
002797	Grecian	KS	065	Graham	1979	O
287810	Greeley	KS	003	Anderson	1916	ON
287810	Greeley	KS	059	Franklin	1916	ON
287872	Green	KS	159	Rice	1953	O
287996	Green Elm	KS	037	Crawford		N
006961	Green Elm East	KS	037	Crawford	1984	N
288151	Green Garden	KS	053	Ellsworth	1954	ON
288182	Green Garden West	KS	053	Ellsworth	1964	O
011743	Green North	KS	159	Rice	1987	O
288399	Green Ridge	KS	145	Pawnee	1953	O
288399	Green Ridge	KS	185	Stafford	1953	O
288430	Green Ridge NW	KS	145	Pawnee	1967	ON
288430	Green Ridge NW	KS	185	Stafford	1967	ON
288523	Green Valley	KS	185	Stafford	1953	O
289360	Greensburg	KS	097	Kiowa	1956	ON
289391	Greensburg East	KS	097	Kiowa	1980	O
289422	Greensburg NE	KS	097	Kiowa	1956	ON
289453	Greensburg North	KS	047	Edwards	1974	OA
289453	Greensburg North	KS	097	Kiowa	1979	ON
006628	Greensburg NW	KS	097	Kiowa	1982	O
004395	Greensburg Townsite	KS	097	Kiowa	1983	OA
006629	Greenwalt	KS	165	Rush	1931	O
289763	Greenwalt East	KS	165	Rush	1965	O
289794	*Greenway*	KS	165	Rush		
	Alias for: (**639701**) **Schwindt** [COMB]					
289825	Greenwich	KS	173	Sedgwick	1929	O
289856	*Greenwich NE*	KS	173	Sedgwick		
	Alias for: (**289825**) **Greenwich** [COMB]					
289887	Greenwich South	KS	173	Sedgwick	1945	O
290011	Greenwood Gas Area	KS	129	Morton	1952	ON
290166	*Greenwood South*	KS	129	Morton		
	Alias for: (**290011**) **Greenwood Gas Area** [COMB]					
290383	Gregory	KS	053	Ellsworth	1963	O
290848	Greve	KS	115	Marion	1966	ON
291127	Gridley	KS	031	Coffey	1984	O
014948	Gridley Townsite	KS	031	Coffey	1994	O
291344	Griffith	KS	027	Clay	1957	O
291530	Grigsby	KS	189	Stevens	1962	N
291561	Grigston	KS	171	Scott	1954	O
006630	Grigston NE	KS	171	Scott	1982	O
014450	Grigston SW	KS	171	Scott	1992	O
291592	Grimes	KS	151	Pratt	1978	ON
009609	Grimes NE	KS	151	Pratt	1985	OA
006631	Grimes North	KS	151	Pratt	1984	O
291809	Grinnell	KS	063	Gove	1959	O
009765	Grinnell West	KS	063	Gove	1986	O
014236	Griston SW	KS	171	Scott	1992	O
004726	Grizzell	KS	151	Pratt	1981	O
292026	Groendycke	KS	007	Barber	1963	ON
010934	Groendycke South	KS	007	Barber	1987	O
012762	Groendycke SW	KS	007	Barber	1989	O
292181	Groff	KS	195	Trego	1952	O
292212	*Groff SE*	KS	195	Trego		
	Alias for: (**292181**) **Groff** [COMB]					
292274	Groner	KS	047	Edwards	1962	ON

Field Code	Field Name/ Alias/Remaks	State/ Sub	Co Code	County	Disc Year	Field Type
292274	Groner	KS	083	Hodgeman	1962	ON
292274	Groner	KS	145	Pawnee	1962	O
009766	Groner SE	KS	047	Edwards	1981	O
292313	Groom	KS	191	Sumner	1971	O
292367	*Gross*	KS	051	Ellis		
	Alias for: (**788141**) **Younger NW** [COMB]					
292379	Gross NE	KS	051	Ellis	1975	O
292398	Gross North	KS	051	Ellis	1969	O
292739	Grouse Creek	KS	035	Cowley	1936	ON
011744	Grouse Creek NE	KS	035	Cowley	1985	O
013761	Grouse Creek NW	KS	035	Cowley	1990	O
292748	Grouse Valley	KS	015	Butler	1972	O
292748	Grouse Valley	KS	049	Elk	1972	O
292801	Grove	KS	155	Reno	1954	O
292832	Groveland	KS	113	McPherson	1953	O
292863	Groveland NE	KS	113	McPherson	1958	O
292894	Groveland South	KS	113	McPherson	1953	O
292925	Grover	KS	163	Rooks	1950	O
292930	Grover East	KS	163	Rooks	1976	O
004236	Grover North	KS	163	Rooks	1983	O
004335	Grover SE	KS	163	Rooks	1983	O
292978	Grover West	KS	163	Rooks	1974	O
292987	Groves	KS	159	Rice	1966	O
293018	*Grow*	KS	185	Stafford		
	Alias for: (**646855**) **Shaeffer-Rothgarn** [COMB]					
293049	Grubb	KS	053	Ellsworth	1971	O
293094	Gruben	KS	171	Scott	1977	O
006632	Gruben East	KS	171	Scott	1984	O
293142	Grunder	KS	185	Stafford	1943	ON
293173	*Grunder SW*	KS	185	Stafford		
	Alias for: (**311287**) **Haynes** [COMB]					
293654	Gudeman	KS	007	Barber	1954	O
293747	Guelph	KS	191	Sumner	1951	O
005715	*Gugler*	KS	195	Trego		
	Alias for: (**220624**) **Ellis** [COMB]					
294181	Guinn	KS	025	Clark	1982	O
294217	Guise	KS	193	Thomas	1979	O
009767	Guise SE	KS	193	Thomas	1981	O
294274	Guldner	KS	159	Rice	1955	O
008899	Gumbir	KS	083	Hodgeman	1985	O
294801	Gurk	KS	065	Graham	1958	O
294801	Gurk	KS	179	Sheridan	1958	O
002099	Gurk East	KS	065	Graham	1980	O
294827	Gurk NE	KS	065	Graham	1976	O
294832	Gurk North	KS	065	Graham	1962	O
006206	Gurk SE	KS	065	Graham	1983	O
294903	*Gurney*	KS	167	Russell		
	Alias for: (**300034**) **Hall-Gurney** [COMB]					
294987	*Gustason*	KS	167	Russell		
	Alias for: (**300034**) **Hall-Gurney** [COMB]					
295018	*Gustason NW*	KS	167	Russell		
	Alias for: (**300034**) **Hall-Gurney** [COMB]					
295173	Guthrie	KS	035	Cowley	1936	O
295700	Guyot	KS	015	Butler	1948	O
295731	Guzzlers Gulch	KS	135	Ness	1959	O
006207	Guzzlers Gulch East	KS	135	Ness	1983	O
295762	Guzzlers Gulch North	KS	135	Ness	1963	O
296026	Gypsum	KS	169	Saline	1964	O
296057	Gypsum Creek	KS	113	McPherson	1944	O
296057	Gypsum Creek	KS	169	Saline	1944	O
296088	*Gypsum Creek North*	KS	169	Saline		
	Alias for: (**296057**) **Gypsum Creek** [COMB]					
296119	Gypsum Creek South	KS	113	McPherson	1953	O
297120	H A H	KS	185	Stafford	1958	O
297461	H K W	KS	077	Harper	1966	ON
297480	H-L	KS	135	Ness	1976	O
297864	Haas	KS	033	Comanche	1980	ON
006208	Haas West	KS	033	Comanche	1983	N
297957	*Haberman*	KS	009	Barton		
	Alias for: (**395207**) **Lake Barton** [COMB]					
006963	*Habiger*	KS	053	Ellsworth		
	Alias for: (**074227**) **Bloomer** [COMB]					
006963	*Habiger*	KS	159	Rice		
	Alias for: (**074227**) **Bloomer** [COMB]					
009768	Hachmeister	KS	141	Osborne	1981	O
298050	Hack	KS	033	Comanche	1966	ON
298165	Hackberry Creek	KS	101	Lane	1973	O
013689	Hackberry Creek East	KS	101	Lane	1990	O
011141	Hackberry Creek NE	KS	101	Lane	1987	O
013783	Hackberry Creek SE	KS	101	Lane	1991	O
013480	Hackberry Creek South	KS	101	Lane	1990	O
011424	Hackberry Creek SW	KS	101	Lane	1987	O
298391	Hackney	KS	035	Cowley	1956	O
298422	Hackney North	KS	035	Cowley	1959	O
298546	*Hadley*	KS	051	Ellis		
	Alias for: (**055153**) **Bemis-Shutts** [COMB]					
298639	*Haferman*	KS	159	Rice		
	Alias for: (**134395**) **Chase-Silica** [COMB]					
298670	*Haferman East*	KS	159	Rice		
	Alias for: (**134395**) **Chase-Silica** [COMB]					
298763	Hagaman	KS	167	Russell	1959	O
010093	Hagaman North	KS	167	Russell	1965	O
298794	*Hagan*	KS	009	Barton		
	Alias for: (**134395**) **Chase-Silica** [COMB]					
008900	Hager	KS	137	Norton	1985	O
298856	*Hagerman*	KS	167	Russell		
	Alias for: (**298763**) **Hagaman** [RENAM]					
298887	*Hagerman North*	KS	167	Russell		
	Alias for: (**010093**) **Hagaman North** [RENAM]					
298900	Hagins	KS	111	Lyon	1975	O
299011	Hahn	KS	185	Stafford	1953	O
299042	Hahn East	KS	185	Stafford	1957	O
299104	Haig	KS	009	Barton	1967	O
299228	Hair	KS	135	Ness	1960	O
004337	Hair NE	KS	135	Ness	1982	O
299259	Hair NW	KS	135	Ness	1963	O
014239	Hair South	KS	135	Ness	1992	O
299290	Hair West	KS	135	Ness	1967	O
299321	Haise	KS	167	Russell	1963	O
299476	*Hale*	KS	019	Chautauqua		
	Alias for: (**299507**) **Hale-Inge** [COMB]					
299507	Hale-Inge	KS	019	Chautauqua	1907	ON
299507	Hale-Inge	KS	049	Elk	1907	ON
299538	Haley	KS	173	Sedgwick	1967	O
299972	*Hall*	KS	167	Russell		
	Alias for: (**300034**) **Hall-Gurney** [COMB]					
011964	*Hall North*	KS	167	Russell		
	Alias for: (**300034**) **Hall-Gurney** [COMB]					
300034	Hall-Gurney	KS	009	Barton	1931	ONA
300034	Hall-Gurney	KS	167	Russell	1931	ONA
008511	Hall-Gurney NE	KS	167	Russell	1984	O
300158	Haller	KS	051	Ellis	1936	O
300189	Hallet	KS	083	Hodgeman	1956	O
300193	Hallet East	KS	083	Hodgeman	1975	O
006964	Hallet North	KS	083	Hodgeman	1984	O
300375	Halley	KS	185	Stafford	1964	O
300406	Halley East	KS	185	Stafford	1966	O
300561	*Halligan*	KS	207	Woodson		
	Alias for: (**550893**) **Perry-Halligan** [COMB]					
300575	Halling	KS	025	Clark	1976	ON
013690	Halling NW	KS	025	Clark	1990	OA
003066	Halling West	KS	025	Clark	1982	ON
300995	Halstead	KS	079	Harvey	1929	ON
301026	Halstead West	KS	079	Harvey	1960	O
301150	Ham	KS	033	Comanche	1969	ON
301278	Ham NE	KS	033	Comanche	1975	ON
301460	*Hamilton*	KS	073	Greenwood		
	Alias for: (**642592**) **Seeley-Wick** [COMB]					
302018	Hammeke	KS	009	Barton	1950	O
302049	Hammeke SE	KS	009	Barton	1950	O
302080	Hammeke West	KS	009	Barton	1959	O
302111	Hammer	KS	009	Barton	1940	O
302142	*Hammer North*	KS	009	Barton		
	Alias for: (**137495**) **Cheyenne View** [COMB]					
302173	Hammerschmidt	KS	051	Ellis	1964	O
302266	Hammond	KS	185	Stafford	1951	O
302350	Hampel	KS	009	Barton	1953	O
001164	Hampel NE	KS	009	Barton	1977	O
009769	Hampel West	KS	009	Barton	1986	O
302359	Hampton	KS	165	Rush	1967	O
302390	Hampton NE	KS	165	Rush	1967	O
303258	*Han*	KS	083	Hodgeman		
	Alias for: (**303847**) **Hanston-Oppy** [COMB]					
302700	Hance	KS	163	Rooks	1962	O
303134	Hanke	KS	189	Stevens	1956	ON
007084	Hanke SE	KS	189	Stevens	1984	ON
303254	Hanna	KS	065	Graham	1979	O
008382	Hanna North	KS	065	Graham	1985	O
303382	Hannah	KS	015	Butler	1925	O
303382	Hannah	KS	035	Cowley	1925	O
303413	Hannah North	KS	015	Butler	1945	O
303506	Hansen	KS	147	Phillips	1943	O
303537	Hansen Estate	KS	137	Norton	1970	O
006291	Hansen Estate North	KS	137	Norton	1984	O
004728	Hansen Estate NW	KS	137	Norton	1983	O
303568	Hansen West	KS	147	Phillips	1952	O
303816	*Hanston*	KS	083	Hodgeman		
	Alias for: (**303847**) **Hanston-Oppy** [COMB]					
303847	Hanston-Oppy	KS	083	Hodgeman	1961	O
303878	Hanston-Oppy East	KS	083	Hodgeman	1964	O
303909	Hanston-Oppy SE	KS	083	Hodgeman	1965	O
009770	Hanston-Oppy West	KS	083	Hodgeman	1981	O
304095	*Happy*	KS	065	Graham		
	Alias for: (**191797**) **Diebolt** [COMB]					
304095	Happy	KS	153	Rawlins	1973	O
304312	Happy Hollow	KS	135	Ness	1962	O
304343	*Happy SE*	KS	065	Graham		
	Alias for: (**191797**) **Diebolt** [COMB]					
304560	Happy Valley	KS	185	Stafford	1952	O
304591	Happy Valley NE	KS	185	Stafford	1955	O
304777	*Harbaugh*	KS	167	Russell		
	Alias for: (**281563**) **Gorham** [COMB]					
305087	Hardesty	KS	039	Decatur	1952	O
305454	Harding	KS	007	Barber	1976	ON
305454	Harding	KS	151	Pratt	1965	ON
001166	Harding East	KS	095	Kingman	1980	ON
305567	Hardman	KS	135	Ness	1973	O
305676	Hardtner	KS	007	Barber	1954	ONA
001167	Hardtner West	KS	007	Barber	1979	ON
305800	Hardy	KS	097	Kiowa	1956	ON
306110	*Hargis*	KS	007	Barber		
	Alias for: (**659666**) **Skinner** [COMB]					
001169	Hargrave	KS	165	Rush	1977	O
306234	Harkness	KS	135	Ness	1964	O
004168	Harkness NW	KS	135	Ness	1979	O
001171	Harkness West	KS	135	Ness	1979	O
306265	Harlan	KS	015	Butler	1963	O
306358	Harmac	KS	079	Harvey	1955	O
306358	Harmac	KS	113	McPherson	1955	O
001172	Harmac East	KS	079	Harvey	1956	N
001172	Harmac East	KS	113	McPherson	1956	ON
306366	Harmac NE	KS	113	McPherson	1976	ON
306389	Harmac SE	KS	079	Harvey	1964	ON
306389	Harmac SE	KS	113	McPherson	1964	N
306420	Harmon	KS	077	Harper	1973	ON
306575	Harmony	KS	065	Graham	1951	O
306618	Harmony Hill	KS	163	Rooks	1972	O
013691	Harmony NE	KS	065	Graham	1991	O
006212	Harmony North	KS	065	Graham	1983	O
002102	Harmony SE	KS	065	Graham	1979	O
306637	Harmony South	KS	065	Graham	1958	O
002103	Harmony West	KS	065	Graham	1979	O
306916	Harper	KS	077	Harper	1958	ON
306978	Harper Ranch	KS	025	Clark	1953	ON
306978	Harper Ranch	KS	033	Comanche	1953	ON
307009	*Harper Ranch North*	KS	025	Clark		
	Alias for: (**306978**) **Harper Ranch** [COMB]					
307454	Harrington	KS	191	Sumner	1960	O
307474	Harris	KS	073	Greenwood	1961	O
307691	Harrison	KS	009	Barton	1943	ON
307722	Harrison East	KS	009	Barton	1979	O
307877	Harrold	KS	065	Graham	1957	O
307908	Harrold North	KS	065	Graham	1969	O
307939	Harrold NW	KS	065	Graham	1969	O

Field Code	Field Name/ Alias/Remarks	State/ Sub	Co Code	County	Disc Year	Field Type
307970	Harrold West	KS	065	Graham	1968	O
308187	Hart	KS	185	Stafford	1949	O
308528	*Hartenbower*	KS	015	Butler		
	Alias for: (**664099**) **Snowden-McSweeney** [COMB]					
308559	*Hartenbower South*	KS	015	Butler		
	Alias for: (**664099**) **Snowden-McSweeney** [COMB]					
308590	Harter	KS	185	Stafford	1950	ON
308621	Harter North	KS	185	Stafford	1956	ON
308714	Harting	KS	137	Norton	1969	O
004729	Hartland	KS	093	Kearny	1986	O
011432	Hartland NW	KS	093	Kearny	1987	O
010936	Hartner	KS	129	Morton	1979	O
012182	*Hartnett*	KS	185	Stafford		
	Alias for: (**791245**) **Zenith-Peace Creek** [RENAM]					
308993	Harvey	KS	035	Cowley	1940	ON
008903	Harvey NE	KS	035	Cowley	1985	O
309148	*Harvey NW*	KS	035	Cowley		
	Alias for: (**308993**) **Harvey** [COMB]					
001174	Harvey South	KS	035	Cowley	1980	ON
309250	Haselhorst	KS	051	Ellis	1970	O
309272	Haskell	KS	081	Haskell	1992	O
014102	Haskell NW	KS	081	Haskell	1992	O
309365	Haskins	KS	151	Pratt	1956	ON
001175	Haskins North	KS	151	Pratt	1978	O
309458	Hastings	KS	083	Hodgeman	1971	O
309706	Hatch	KS	031	Coffey	1930	ON
309706	Hatch	KS	073	Greenwood	1930	ON
309710	Hatch East	KS	031	Coffey	1972	ON
309712	Hatch NE	KS	031	Coffey	1975	O
309715	Hatch North	KS	031	Coffey	1976	ON
309724	Hatch South	KS	031	Coffey	1974	O
309830	Hatcher	KS	065	Graham	1956	O
005720	Hatcher North	KS	065	Graham	1981	O
008154	Hauser	KS	065	Graham	1984	O
310147	*Havana*	KS	125	Montgomery		
	Alias for: (**753309**) **Wayside-Havana** [COMB]					
310171	Haven	KS	155	Reno	1952	O
310202	Haverhill	KS	015	Butler	1927	O
310233	Haverhill North	KS	015	Butler	1967	O
310295	Haviland	KS	097	Kiowa	1955	ON
008155	Haviland NE	KS	097	Kiowa	1984	O
008904	Haviland NW	KS	097	Kiowa	1985	O
310450	Hawkins	KS	009	Barton	1952	O
310481	*Hawkins NW*	KS	009	Barton		
	Alias for: (**395207**) **Lake Barton** [COMB]					
310574	Hawks	KS	175	Seward	1952	ON
310605	Hawley	KS	047	Edwards	1959	O
310884	Hayden	KS	163	Rooks	1949	O
310940	Hayden NW	KS	163	Rooks	1976	O
310946	Hayden South	KS	163	Rooks	1970	O
311132	Hayes	KS	113	McPherson	1975	O
311287	Haynes	KS	185	Stafford	1959	ON
311318	Haynes East	KS	185	Stafford	1960	ON
311345	Haynes South	KS	185	Stafford	1975	OA
311349	Haynes SW	KS	185	Stafford	1959	N
311380	Haynesville	KS	151	Pratt	1968	O
311411	Haynesville East	KS	151	Pratt	1985	ON
311442	Haynesville North	KS	151	Pratt	1981	O
005721	Haynesville NW	KS	151	Pratt	1982	O
311473	Haynesville SE	KS	151	Pratt	1983	O
001179	Haynesville SW	KS	151	Pratt	1978	O
311504	Hays	KS	051	Ellis	1964	O
007596	Hays Townsite	KS	051	Ellis	1982	O
311721	Hayter	KS	077	Harper	1973	ON
013785	Hayter East	KS	077	Harper	1991	N
311969	Hazel	KS	185	Stafford	1942	O
312155	*Hazel South*	KS	185	Stafford		
	Alias for: (**311969**) **Hazel** [COMB]					
312186	Hazel West	KS	185	Stafford	1950	O
312217	*Hazelhorst*	KS	051	Ellis		
	Alias for: (**309250**) **Haselhorst** [ALTER]					
312248	Hazelton	KS	007	Barber	1983	O
312372	Hazlett	KS	015	Butler	1949	O
006636	*Hazlett North*	KS	015	Butler		
	Alias for: (**312372**) **Hazlett** [COMB]					
005723	Healy	KS	101	Lane	1983	O
005722	Healy North	KS	101	Lane	1983	O
009775	Healy SW	KS	101	Lane	1986	O
008905	Healy Townsite	KS	101	Lane	1985	O
006292	Healy West	KS	101	Lane	1984	O
313047	Hearn	KS	145	Pawnee	1953	ON
313047	Hearn	KS	185	Stafford	1953	ON
313078	Hearn North	KS	145	Pawnee	1955	ON
313605	Heck	KS	049	Elk	1921	N
313667	Hedrick	KS	095	Kingman	1969	ON
004169	Hedrick West	KS	095	Kingman	1982	ON
313729	Heffel	KS	167	Russell	1970	O
001180	Heffel West	KS	167	Russell	1978	O
009776	Hegarty	KS	167	Russell	1982	O
006215	Heidrich	KS	173	Sedgwick	1982	O
006637	*Heigle*	KS	127	Morris		
	Alias for: (**771840**) **Wilsey** [COMB]					
314008	Heiken	KS	053	Ellsworth	1930	ON
314039	Heiken North	KS	053	Ellsworth	1942	O
314070	Heiken West	KS	053	Ellsworth	1968	O
314163	Heim	KS	167	Russell	1953	O
314194	Heim NE	KS	167	Russell	1957	ON
314225	Hein	KS	073	Greenwood	1986	ON
007597	Heinen	KS	131	Nemaha	1984	O
012185	Heinitz	KS	093	Kearny	1988	O
314380	Heinz	KS	159	Rice	1938	O
006638	Heinz East	KS	159	Rice	1982	O
314473	Heizer	KS	009	Barton	1935	O
314504	Heizer NE	KS	009	Barton	1952	O
311514	Heizer North	KS	009	Barton	1955	O
314535	Heizer NW	KS	009	Barton	1955	O
314545	Heizer SE	KS	009	Barton	1973	N
314566	Heizer SW	KS	009	Barton	1952	ON
314597	Heizer West	KS	009	Barton	1955	ON
314659	Helen	KS	145	Pawnee	1967	O
315031	Helene	KS	185	Stafford	1952	O
315062	Helfrich	KS	075	Hamilton	1955	O
315279	*Helmers*	KS	057	Ford		
	Alias for: (**560651**) **Pleasant Valley** [COMB]					
315279	*Helmers*	KS	097	Kiowa		
	Alias for: (**560651**) **Pleasant Valley** [COMB]					
315682	Hen	KS	137	Norton	1962	O
001183	Hen NW	KS	137	Norton	1980	O
315837	Henderson	KS	035	Cowley	1942	O
316302	Henne	KS	113	McPherson	1940	O
316333	Henne South	KS	113	McPherson	1971	O
316620	*Henning*	KS	095	Kingman		
	Alias for: (**571316**) **Prather** [COMB]					
316798	Henry	KS	141	Osborne	1983	O
317449	Hepler	KS	011	Bourbon	1917	O
317449	Hepler	KS	037	Crawford	1917	O
001185	Herbel	KS	193	Thomas	1977	O
013787	Herbel South	KS	193	Thomas	1991	O
317604	Herber	KS	167	Russell	1967	O
317666	Herber South	KS	167	Russell	1969	O
317697	Herbert	KS	051	Ellis	1958	O
317697	Herbert	KS	195	Trego	1958	O
317728	Herbert North	KS	051	Ellis	1960	O
001188	Herdon	KS	153	Rawlins	1979	O
318038	Herl	KS	051	Ellis	1951	O
006639	Herl NE	KS	051	Ellis	1984	O
318100	Herman	KS	009	Barton	1966	O
318100	*Herman*	KS	051	Ellis		
	Alias for: (**559907**) **Pleasant** [COMB]					
009098	Herman NE	KS	009	Barton	1985	O
004096	Hermesch	KS	131	Nemaha	1983	O
318224	Herr	KS	165	Rush	1957	O
318348	Herr North	KS	165	Rush	1958	O
318472	*Herres*	KS	009	Barton		
	Alias for: (**715905**) **Trapp** [COMB]					
318875	Hertach	KS	159	Rice	1967	O
318906	Hertel	KS	051	Ellis	1952	O
318937	Hertel SW	KS	051	Ellis	1952	O
318968	Hertha	KS	133	Neosho	1905	ON
009777	Hertlein	KS	151	Pratt	1953	O
319030	Herzog	KS	051	Ellis	1940	O
319061	*Herzog North*	KS	051	Ellis		
	Alias for: (**319030**) **Herzog** [COMB]					
319092	Herzog South	KS	051	Ellis	1959	O
319154	Hester	KS	009	Barton	1969	O
013485	Hetrick	KS	069	Gray	1990	O
319371	Heuszel	KS	191	Sumner	1967	O
319402	Hewins	KS	019	Chautauqua	1944	ON
319433	Hewins NW	KS	019	Chautauqua	1956	ON
012371	Hewins West	KS	019	Chautauqua	1988	ON
319464	Hewitt	KS	137	Norton	1941	O
319619	Heyen	KS	185	Stafford	1944	O
319650	*Heyen West*	KS	185	Stafford		
	Alias for: (**319619**) **Heyen** [COMB]					
319681	Heyl	KS	051	Ellis	1956	O
319712	Heyl SE	KS	051	Ellis	1960	O
320325	Hibbord	KS	077	Harper	1957	ON
320333	Hibbord NE	KS	077	Harper	1958	ON
320387	Hick	KS	067	Grant	1959	OA
320387	Hick	KS	189	Stevens	1959	OA
009778	Hick SE	KS	067	Grant	1979	O
013692	Hick SW	KS	189	Stevens	1991	O
320418	Hickman	KS	185	Stafford	1951	O
320449	Hickman South	KS	185	Stafford	1952	O
320480	Hickman West	KS	185	Stafford	1959	O
320542	Hickory Creek	KS	015	Butler	1946	O
320980	Hicks SE	KS	067	Grant	1979	O
321441	Higby	KS	035	Cowley	1958	O
001193	Higby NW	KS	035	Cowley	1980	O
003067	Higby South	KS	035	Cowley	1983	O
321472	Higer	KS	065	Graham	1957	O
321503	Higer NE	KS	065	Graham	1953	O
321534	Higgins	KS	135	Ness	1971	O
321671	High Chaparral	KS	125	Montgomery	1972	ON
321689	High Hill	KS	065	Graham	1967	O
012545	High Hill West	KS	065	Graham	1988	O
321937	High Spot	KS	051	Ellis	1941	O
321968	High Spot South	KS	051	Ellis	1971	O
321999	Highland	KS	065	Graham	1951	O
002115	Highland North	KS	065	Graham	1977	O
322061	Highland SW	KS	065	Graham	1958	O
322247	Highway	KS	007	Barber	1956	O
008163	Highway NE	KS	007	Barber	1984	O
005250	Highway North	KS	007	Barber	1957	O
005251	Highway NW	KS	007	Barber	1957	N
009781	Highway 23	KS	101	Lane	1982	O
009031	Highway 83	KS	171	Scott	1985	O
322371	*Hildebrand*	KS	185	Stafford		
	Alias for: (**675275**) **Stafford** [COMB]					
322402	*Hildebrand South*	KS	185	Stafford		
	Alias for: (**675275**) **Stafford** [COMB]					
322557	Hilger	KS	155	Reno	1934	ON
322588	*Hilger North*	KS	155	Reno		
	Alias for: (**322557**) **Hilger** [COMB]					
322619	Hilger SE	KS	155	Reno	1963	O
322635	Hilger South	KS	155	Reno	1974	O
322650	Hilger SW	KS	155	Reno	1955	O
322712	Hill	KS	185	Stafford	1952	N
322743	Hill City	KS	065	Graham	1958	O
002119	Hill City East	KS	065	Graham	1977	O
006641	Hille	KS	195	Trego	1984	O
323394	Hillsboro	KS	115	Marion	1926	ON
323425	*Hillsboro East*	KS	115	Marion		
	Alias for: (**428581**) **Lost Springs** [COMB]					
323487	Hillsboro West	KS	115	Marion	1964	ON
323611	Hillside	KS	163	Rooks	1952	O
323642	*Hilltop*	KS	035	Cowley		
	Alias for: (**494579**) **Murphy** [COMB]					
323642	Hilltop	KS	073	Greenwood	1973	O
323642	*Hilltop*	KS	191	Sumner		
	Alias for: (**494579**) **Murphy** [COMB]					
323704	Hillview	KS	035	Cowley	1971	O
011753	Hillview North	KS	035	Cowley	1985	O
011754	Hillview SW	KS	035	Cowley	1987	O

Field Code	Field Name/ Alias/Remaks	State/ Sub	Co Code	County	Disc Year	Field Type
011754	Hillview SW	KS	191	Sumner	1987	O
323797	Hinchman	KS	073	Greenwood	1927	O
323890	Hinderliter	KS	049	Elk		
323940	Hineman	KS	101	Lane	1975	O
006642	Hineman East	KS	101	Lane	1984	O
323945	Hineman NE	KS	101	Lane	1975	O
323948	Hineman NW	KS	101	Lane	1977	O
010101	Hiney	KS	101	Lane	1985	O
324045	Hinkle	KS	173	Sedgwick	1946	O
324121	Hinnergardt	KS	135	Ness	1972	O
006644	Hinnergardt East	KS	135	Ness	1982	O
005254	Hinton Creek	KS	011	Bourbon	1983	O
008516	Hinzsite	KS	007	Barber	1984	O
009782	Hinzsite South	KS	007	Barber	1986	ON
324479	Hirsch	KS	009	Barton	1979	O
007600	Hirt	KS	151	Pratt	1984	ON
012373	Hirt South	KS	007	Barber	1988	ON
012373	Hirt South	KS	151	Pratt	1988	ON
324541	Hiss	KS	009	Barton	1936	O
324541	Hiss	KS	185	Stafford	1936	O
324572	Hiss East	KS	009	Barton	1952	O
324603	*Hiss NE*	KS	009	Barton		
	Alias for: (**324541**) **Hiss** [COMB]					
324634	Hiss SE	KS	009	Barton	1948	O
324665	Hiss South	KS	009	Barton	1950	O
324665	Hiss South	KS	185	Stafford	1950	O
324696	Hiss SW	KS	009	Barton	1945	O
324727	*Hiss West*	KS	009	Barton		
	Alias for: (**324541**) **Hiss** [COMB]					
003068	Hissons	KS	151	Pratt	1982	O
324758	Hitch	KS	175	Seward	1970	ON
012374	Hitch NW	KS	175	Seward	1988	O
325037	Hittle	KS	035	Cowley	1925	O
325068	*Hittle North*	KS	035	Cowley		
	Alias for: (**181891**) **David** [COMB]					
325120	Hitz	KS	185	Stafford	1941	ON
001198	Hixon	KS	195	Trego	1953	O
001199	Hixon NW	KS	195	Trego	1980	O
325223	Hixson East	KS	195	Trego	1954	O
001200	Hixson NE	KS	195	Trego	1977	O
001201	Hladek	KS	195	Trego	1978	O
325394	Hlavaty	KS	009	Barton	1959	O
002722	*Hoagland*	KS	207	Woodson		
	Alias for: (**774491**) **Winterscheid** [COMB]					
325596	Hobart	KS	163	Rooks	1944	O
001203	Hobrock	KS	141	Osborne	1980	O
009785	Hoch	KS	053	Ellsworth	1956	O
001204	Hoch West	KS	167	Russell	1979	O
325968	Hockett	KS	119	Meade	1957	ON
006645	Hockett East	KS	119	Meade	1984	O
011153	Hockett SE	KS	119	Meade	1985	ON
009786	Hodness	KS	083	Hodgeman	1986	O
326231	Hoeting	KS	065	Graham	1957	O
326240	Hoff	KS	051	Ellis	1974	O
326340	Hoffman	KS	083	Hodgeman	1972	O
326402	Hoffman East	KS	083	Hodgeman	1980	O
009032	Hoffsmith	KS	063	Gove	1981	O
326495	*Hoffsommer*	KS	113	McPherson		
	Alias for: (**270014**) **Georob** [COMB]					
326557	Hog Creek	KS	103	Leavenworth	1990	O
013693	Hog Creek SW	KS	103	Leavenworth	1990	O
326789	Hogland	KS	113	McPherson	1973	O
326789	Hogland	KS	169	Saline	1973	O
326867	Hohl	KS	159	Rice	1965	O
326898	Hohn	KS	173	Sedgwick	1945	O
326929	*Hoisington*	KS	009	Barton		
	Alias for: (**715905**) **Trapp** [COMB]					
326960	Hoisington East	KS	009	Barton	1954	O
326991	*Hoisington North*	KS	009	Barton		
	Alias for: (**715905**) **Trapp** [COMB]					
004732	Hoisington NW	KS	009	Barton	1983	O
327022	Hoisington SW	KS	009	Barton	1954	O
327301	*Holcomb*	KS	093	Kearny		
	Alias for: (**337780**) **Hugoton Gas Area** [COMB]					
327301	*Holcomb*	KS	195	Trego		
	Alias for: (**745125**) **Wakeeney** [COMB]					
012547	Hold The Mayo	KS	017	Chase	1988	N
327673	Holland	KS	195	Trego	1973	O
327704	Holland Creek	KS	041	Dickinson	1964	O
001205	Holland NW	KS	195	Trego	1978	O
327983	Holley	KS	065	Graham	1954	O
328122	Holley NE	KS	065	Graham	1987	O
328014	Holley North	KS	065	Graham	1955	O
328045	Holley NW (New)	KS	065	Graham	1957	O
328076	*Holley NW (Old)*	KS	065	Graham		
	Alias for: (**327983**) **Holley** [COMB]					
328107	Holley SE	KS	065	Graham	1957	O
328138	*Holley West*	KS	065	Graham		
	Alias for: (**327983**) **Holley** [COMB]					
328143	Holley West (New)	KS	065	Graham	1968	O
328293	Hollis	KS	073	Greenwood	1927	O
328417	Hollow-Nikkel	KS	079	Harvey	1931	ON
328417	Hollow-Nikkel	KS	113	McPherson	1931	ON
328789	Holly West	KS	065	Graham		
328913	*Holm*	KS	169	Saline		
	Alias for: (**415653**) **Lindsborg** [COMB]					
328975	*Holm North*	KS	169	Saline		
	Alias for: (**415653**) **Lindsborg** [COMB]					
329006	*Holm SE*	KS	169	Saline		
	Alias for: (**415653**) **Lindsborg** [COMB]					
329037	Holman	KS	191	Sumner	1960	O
329099	Holman West	KS	191	Sumner	1963	O
329625	Holroyd	KS	019	Chautauqua	1976	O
329347	Holt	KS	175	Seward	1954	ON
329378	Holt NW	KS	175	Seward	1989	ONA
001208	Holt South	KS	175	Seward	1977	ON
008907	Holt West	KS	175	Seward	1985	ON
329471	*Holtsberg*	KS	083	Hodgeman		
	Alias for: (**010940**) **Holtzberg** [RENAM]					
329483	*Holtsberg SE*	KS	083	Hodgeman		
	Alias for: (**010942**) **Holtzberg SE** [RENAM]					
010940	Holtzberg	KS	083	Hodgeman	1967	O
010941	Holtzberg East	KS	083	Hodgeman	1987	O
010942	Holtzberg SE	KS	083	Hodgeman	1974	O
329533	Holy Cross	KS	051	Ellis	1953	O
006967	*Holyrood*	KS	053	Ellsworth		
	Alias for: (**681785**) **Stoltenberg** [COMB]					
329564	Holz	KS	051	Ellis	1959	O
329781	Homburg	KS	195	Trego	1955	O
001211	Homburg South	KS	195	Trego	1977	O
329874	*Homer*	KS	167	Russell		
	Alias for: (**300034**) **Hall-Gurney** [COMB]					
329936	*Homer SE*	KS	167	Russell		
	Alias for: (**300034**) **Hall-Gurney** [COMB]					
330060	Homestead	KS	009	Barton	1948	O
330091	Homestead NE	KS	009	Barton	1963	O
330122	Homestead North	KS	009	Barton	1971	O
330153	Homestead SE	KS	009	Barton	1966	O
330184	Homestead West	KS	009	Barton	1955	O
004400	Homewell	KS	107	Linn	1983	N
330401	Homolka	KS	009	Barton	1968	O
330711	Honey Creek	KS	073	Greenwood	1950	O
330835	Hood	KS	009	Barton	1959	O
330928	Hoof	KS	065	Graham	1954	O
330959	Hoof East	KS	065	Graham	1959	O
330990	Hoof NW	KS	065	Graham	1957	O
331021	Hoof West	KS	065	Graham	1955	O
008908	Hooper	KS	015	Butler	1985	O
331300	Hoosier	KS	065	Graham	1992	O
331362	Hoover	KS	019	Chautauqua	1925	O
331517	Hoover West	KS	019	Chautauqua	1984	O
331796	*Hopewell*	KS	151	Pratt		
	Alias for: (**767361**) **Wil** [COMB]					
331827	*Hopewell South*	KS	151	Pratt		
	Alias for: (**767361**) **Wil** [COMB]					
331858	*Hopkins*	KS	081	Haskell		
	Alias for: (**738077**) **Victory** [COMB]					
331951	Hopkins Switch	KS	015	Butler	1967	O
332075	Horace	KS	119	Meade	1956	ON
332106	Horace NE	KS	119	Meade	1957	N
332137	Horace South	KS	119	Meade	1959	ON
007601	Horace SW	KS	119	Meade	1984	O
332168	Horchem	KS	063	Gove	1964	O
332191	Horchem NW	KS	063	Gove	1976	O
332199	Horchem West	KS	063	Gove	1964	O
332421	Horejsi	KS	009	Barton	1973	O
332447	Horesky	KS	137	Norton	1959	O
332467	Horinek	KS	153	Rawlins	1973	O
004402	Horinek West	KS	153	Rawlins	1982	O
333005	Horsch	KS	191	Sumner	1958	O
333067	Horse Creek	KS	035	Cowley	1977	O
333594	Hortonville	KS	179	Sheridan	1953	O
333625	Hortonville East	KS	179	Sheridan	1969	O
001421	Hospital	KS	173	Sedgwick	1980	O
333991	Hostetler	KS	095	Kingman	1965	ON
334834	*Houston*	KS	037	Crawford		
	Alias for: (**481785**) **Monmouth NW** [RENAM]					
334834	Houston	KS	065	Graham	1947	O
334896	Houston South	KS	065	Graham	1981	O
335361	Howell	KS	151	Pratt	1963	O
006646	*Hower*	KS	035	Cowley		
	Alias for: (**270975**) **Geuda Springs** [COMB]					
335547	Hoxie	KS	179	Sheridan	1956	O
335578	Hoxie East	KS	179	Sheridan	1965	O
335609	Hoxie South	KS	179	Sheridan	1969	O
335640	Hoxie West	KS	179	Sheridan	1968	O
335904	Hrabe	KS	163	Rooks	1961	O
335935	*Hrabe West*	KS	163	Rooks		
	Alias for: (**760804**) **Westhusin** [COMB]					
336354	Hubbard	KS	073	Greenwood	1926	O
001426	Hubert	KS	109	Logan	1977	O
010943	Hubert North	KS	109	Logan	1984	O
001427	Hubert SW	KS	109	Logan	1977	O
336757	Hudson	KS	185	Stafford	1952	O
336819	Hudson South	KS	185	Stafford	1961	O
001428	Hudson SW	KS	185	Stafford	1978	O
013488	Hudson Townsite	KS	185	Stafford	1990	O
336960	Huelsmann	KS	193	Thomas	1976	O
337098	Huff	KS	039	Decatur	1963	O
337160	Huffine	KS	073	Greenwood	1962	ON
337160	Huffine	KS	205	Wilson	1961	ON
337222	*Hufford*	KS	185	Stafford		
	Alias for: (**267479**) **Gates** [COMB]					
337377	Huffstutter	KS	147	Phillips	1943	O
337408	*Huffstutter NE*	KS	147	Phillips		
	Alias for: (**337377**) **Huffstutter** [COMB]					
337439	*Huffstutter SW*	KS	147	Phillips		
	Alias for: (**337377**) **Huffstutter** [COMB]					
001430	Huffstutter West	KS	147	Phillips	1977	O
337501	Hughbanks	KS	077	Harper	1970	ON
337532	Hughes	KS	073	Greenwood	1982	O
005530	Hughes SW	KS	073	Greenwood	1983	O
337718	*Hugoton Deep*	KS	175	Seward		
	Alias for: (**625712**) **Salley** [ALTER]					
337780	Hugoton Gas Area	KS	055	Finney	1922	ON
337780	Hugoton Gas Area	KS	067	Grant	1922	N
337780	Hugoton Gas Area	KS	069	Gray	1922	ON
337780	Hugoton Gas Area	KS	075	Hamilton	1922	N
337780	Hugoton Gas Area	KS	081	Haskell	1922	ON
337780	Hugoton Gas Area	KS	093	Kearny	1922	N
337780	Hugoton Gas Area	KS	129	Morton	1922	ON
337780	Hugoton Gas Area	KS	171	Scott	1922	ON
337780	Hugoton Gas Area	KS	175	Seward	1922	ON
337780	Hugoton Gas Area	KS	187	Stanton	1922	ON
337780	Hugoton Gas Area	KS	189	Stevens	1922	ON
337780	Hugoton Gas Area	KS	203	Wichita	1922	ON
337811	Hugoton NE Gas Area	KS	171	Scott	1966	ONA
337842	Hugoton North	KS	171	Scott	1962	ONA
009791	Hula	KS	191	Sumner	1986	ON
337966	Hull	KS	065	Graham	1972	O
338648	Humboldt-Chanute	KS	001	Allen	1900	ON
338648	Humboldt-Chanute	KS	133	Neosho	1900	ON
338648	Humboldt-Chanute	KS	205	Wilson	1900	ON
338648	Humboldt-Chanute	KS	207	Woodson	1900	ON

Field Code	Field Name/ Alias/Remarks	State/ Sub	Co Code	County	Disc Year	Field Type
338803	Hummel	KS	083	Hodgeman	1970	O
338834	Hummel SE	KS	083	Hodgeman	1971	O
007382	Hummel South	KS	083	Hodgeman	1983	O
338989	Humphreys	KS	159	Rice	1956	ON
339237	*Hungry Hollow*	KS	051	Ellis		
	Alias for: (**594459**) **Reichel** [COMB]					
339237	*Hungry Hollow*	KS	165	Rush		
	Alias for: (**594459**) **Reichel** [COMB]					
339268	Hunnewell	KS	191	Sumner	1927	ON
339392	Hunt	KS	165	Rush	1968	O
339578	Hunter	KS	169	Saline	1943	O
339640	Hunter North	KS	169	Saline	1948	O
339671	Hunter NW	KS	169	Saline	1978	O
340105	Huntington	KS	065	Graham	1955	O
010944	Huntington NW	KS	179	Sheridan	1987	O
340353	Huntsville	KS	155	Reno	1962	ON
340384	Huntsville East	KS	155	Reno	1967	ON
340415	Huntsville Townsite	KS	155	Reno	1962	ON
340508	Hurlbut	KS	065	Graham	1983	O
340539	Hurn	KS	095	Kingman	1960	ON
340579	Hurray	KS	145	Pawnee	1973	ON
009792	Hurray NE	KS	145	Pawnee	1982	O
001434	Hurray North	KS	145	Pawnee	1980	O
004736	Hurray NW	KS	145	Pawnee	1983	ON
008987	Hurray SE	KS	145	Pawnee	1985	O
008519	Hurray SW	KS	145	Pawnee	1981	O
005536	Huser	KS	051	Ellis	1957	O
340694	Huslig	KS	009	Barton	1970	O
341252	Hutton	KS	065	Graham	1958	O
007103	*Hux*	KS	135	Ness		
	Alias for: (**025984**) **Arnold West** [COMB]					
341524	Hyacinth	KS	051	Ellis	1967	O
008910	Hyacinth NE	KS	051	Ellis	1985	O
341710	Hylton	KS	019	Chautauqua	1928	ON
013789	Hylton North	KS	049	Elk	1991	O
006648	Hymer	KS	017	Chase	1943	N
341930	Hyter	KS	185	Stafford	1978	O
342959	I X L	KS	159	Rice	1950	O
342990	*I X L South*	KS	159	Rice		
	Alias for: (**342959**) **I X L** [COMB]					
342587	I-70	KS	051	Ellis	1967	O
343641	Ideker	KS	145	Pawnee	1966	O
344859	Idenbro	KS	099	Labette	1944	N
004407	IFF	KS	055	Finney	1982	O
004406	IFF North	KS	055	Finney	1983	O
011757	IFF SE	KS	055	Finney	1987	ON
001443	Il Bar	KS	135	Ness	1977	O
342835	Ils	KS	007	Barber	1954	ON
342866	*Ils SW*	KS	007	Barber		
	Alias for: (**342835**) **Ils** [COMB]					
004408	Ils West	KS	007	Barber	1981	OA
345200	Indian Creek	KS	003	Anderson	1976	O
010767	Indian Treaty	KS	033	Comanche	1986	N
345649	Indiana	KS	065	Graham	1976	O
345975	Ingalls	KS	069	Gray	1976	O
346068	*Ingalls North*	KS	069	Gray		
	Alias for: (**345975**) **Ingalls** [COMB]					
346161	Ingalls South	KS	069	Gray	1978	O
346192	Ingalls SW	KS	069	Gray	1985	O
346223	Ingalls West	KS	069	Gray	1993	O
003859	*Inge*	KS	049	Elk		
	Alias for: (**299507**) **Hale-Inge** [COMB]					
347277	Interchange	KS	191	Sumner	1959	O
010768	Interchange SE	KS	191	Sumner	1985	O
014157	Interchange South	KS	191	Sumner	1992	O
347339	Interstate	KS	129	Morton	1953	ON
013381	Interstate East	KS	129	Morton	1990	N
012549	Interstate North	KS	129	Morton	1988	N
347398	Iola	KS	001	Allen	1873	ON
347463	Iola NE	KS	001	Allen	1938	O
348006	*Ireland*	KS	035	Cowley		
	Alias for: (**024453**) **Arkansas City Gas Area** [COMB]					
005497	Irick	KS	103	Leavenworth	1982	ON
348192	Iris	KS	175	Seward	1962	ON
013695	Irish Flats	KS	119	Meade	1990	ONA
348285	Irish Valley	KS	011	Bourbon	1944	N
348316	Irish Valley South	KS	011	Bourbon	1944	N
348347	Irma	KS	145	Pawnee	1972	ON
348781	Ironclad	KS	065	Graham	1950	O
004413	Ironclad East	KS	065	Graham	1978	O
348874	Irvin	KS	051	Ellis	1946	O
348905	Irvin East	KS	051	Ellis	1955	O
004738	*Irvin NE*	KS	051	Ellis		
	Alias for: (**348874**) **Irvin** [COMB]					
348936	*Irvin North*	KS	051	Ellis		
	Alias for: (**348874**) **Irvin** [COMB]					
348967	*Irvin South*	KS	051	Ellis		
	Alias for: (**387129**) **Kraus** [COMB]					
349928	*Iuka*	KS	151	Pratt		
	Alias for: (**349959**) **Iuka-Carmi** [COMB]					
005498	*Iuka North*	KS	151	Pratt		
	Alias for: (**349959**) **Iuka-Carmi** [COMB]					
349959	Iuka-Carmi	KS	151	Pratt	1937	ON
001455	Iuka-Carmi East	KS	151	Pratt	1977	ONA
349990	Iuka-Carmi NW	KS	151	Pratt	1953	O
007603	*Iuka-Carmi South*	KS	151	Pratt		
	Alias for: (**349959**) **Iuka-Carmi** [COMB]					
004414	Iuka-Carmi SW	KS	151	Pratt	1983	N
350269	Ivanhoe	KS	055	Finney	1959	O
350300	Ivanhoe East	KS	055	Finney	1984	O
014965	Ivanhoe North	KS	055	Finney	1994	O
010771	Ivanhoe NW	KS	055	Finney	1986	O
350393	Ivanhoe West	KS	055	Finney	1991	O
014555	J & L	KS	195	Trego	1993	O
351208	J A B	KS	065	Graham	1962	O
009033	J A S	KS	077	Harper	1982	O
351611	*J H M*	KS	047	Edwards		
	Alias for: (**767361**) **Wil** [COMB]					
007605	*J M G*	KS	135	Ness		
	Alias for: (**001395**) **Keilman North** [COMB]					
006296	J-Mur	KS	101	Lane	1982	O
011767	J-Mur East	KS	101	Lane	1987	O
009794	J-Mur NE	KS	101	Lane	1986	O
352107	*Jab*	KS	145	Pawnee		
	Alias for: (**265681**) **Garfield** [COMB]					
352138	*Jab East*	KS	145	Pawnee		
	Alias for: (**265681**) **Garfield** [COMB]					
352200	Jac	KS	145	Pawnee	1958	ON
352293	Jack	KS	151	Pratt	1974	ON
352696	Jacka	KS	063	Gove	1964	O
006650	Jacka East	KS	063	Gove	1984	O
004172	Jacka West	KS	063	Gove	1983	O
352820	Jackman	KS	169	Saline	1960	O
353006	Jackson	KS	073	Greenwood	1927	O
353068	Jackson Branch	KS	065	Graham	1965	O
353223	*Jackson SW*	KS	073	Greenwood		
	Alias for: (**625867**) **Sallyards** [COMB]					
353471	Jacob	KS	051	Ellis	1951	O
353533	Jacob SE	KS	051	Ellis	1967	O
354029	James	KS	009	Barton	1954	O
354029	*James*	KS	185	Stafford		
	Alias for: (**492409**) **Mueller** [COMB]					
354866	Janice	KS	109	Logan	1982	O
010947	Janice NE	KS	109	Logan	1984	O
010103	Janice SE	KS	109	Logan	1986	O
012994	Janice South	KS	109	Logan	1989	O
354897	*Janne*	KS	167	Russell		
	Alias for: (**202920**) **Driscoll** [COMB]					
355021	Jarbalo	KS	103	Leavenworth	1943	N
009795	Jarbalo East	KS	103	Leavenworth	1986	O
009796	Jarbalo South	KS	103	Leavenworth	1986	O
355052	Jarboe	KS	151	Pratt	1952	O
355114	Jarnagin	KS	083	Hodgeman	1962	O
355176	Jarvis	KS	035	Cowley		N
355393	Jasper	KS	063	Gove	1951	O
008524	Jasper East	KS	063	Gove	1984	O
008525	Jasper SE	KS	063	Gove	1984	O
355486	Jasper South	KS	063	Gove	1985	O
008172	Jasper SW	KS	063	Gove	1984	O
355672	Jay	KS	145	Pawnee	1954	ON
355827	Jay South	KS	145	Pawnee	1956	O
356025	Jayhawk	KS	045	Douglas	1984	ON
006812	Jayhawk SW	KS	045	Douglas	1984	O
356998	Jefferson-Sycamore	KS	125	Montgomery	1903	ON
357184	Jelinek	KS	163	Rooks	1947	O
008912	Jelinek SW	KS	163	Rooks	1985	O
357215	Jem	KS	007	Barber	1957	ON
357215	Jem	KS	151	Pratt	1957	ON
357246	Jem NE	KS	151	Pratt	1967	ON
001479	Jem North	KS	151	Pratt	1977	ON
003866	Jem South	KS	007	Barber	1983	O
003072	*Jem SW*	KS	151	Pratt		
	Alias for: (**357215**) **Jem** [COMB]					
357308	Jenday	KS	113	McPherson	1944	ON
357339	*Jenday South*	KS	113	McPherson		
	Alias for: (**357308**) **Jenday** [COMB]					
357494	Jenks	KS	153	Rawlins	1976	O
009797	Jenks North	KS	153	Rawlins	1981	O
357618	Jennings	KS	039	Decatur	1951	O
357649	Jennings East	KS	039	Decatur	1983	O
357711	Jennings NW	KS	039	Decatur	1961	O
357773	Jennings SE	KS	039	Decatur	1957	O
357804	Jennings South	KS	039	Decatur	1992	O
357875	Jennison	KS	101	Lane	1973	O
004173	Jennison East	KS	101	Lane	1983	O
007606	Jennison North	KS	101	Lane	1984	O
008527	Jennison SE	KS	101	Lane	1984	O
005501	Jennison South	KS	101	Lane	1983	O
357890	Jennison SW	KS	101	Lane	1976	O
357897	*Jensen*	KS	051	Ellis		
	Alias for: (**055153**) **Bemis-Shutts** [COMB]					
357906	Jensen (New)	KS	051	Ellis	1969	O
358145	Jerome	KS	179	Sheridan	1968	O
014108	Jerome NE	KS	179	Sheridan	1992	O
358176	*Jerry*	KS	167	Russell		
	Alias for: (**300034**) **Hall-Gurney** [COMB]					
358424	Jessie	KS	145	Pawnee	1958	O
358455	Jester Creek	KS	079	Harvey	1950	O
358672	Jetmore	KS	083	Hodgeman	1950	O
358703	Jetmore East	KS	083	Hodgeman	1959	O
001483	Jetmore South	KS	083	Hodgeman	1978	O
358734	*Jetmore West*	KS	083	Hodgeman		
	Alias for: (**358672**) **Jetmore** [COMB]					
358765	Jettie	KS	009	Barton	1954	O
358796	Jettie West	KS	009	Barton	1966	O
359254	Jilg	KS	009	Barton	1969	O
014452	Jilg East	KS	009	Barton	1993	O
359398	Jim	KS	063	Gove	1972	O
359613	Jim East	KS	063	Gove	1974	O
359730	Jim North	KS	063	Gove	1975	O
002128	Jim SE	KS	063	Gove	1975	O
014556	Jim South	KS	063	Gove	1993	O
001486	Jimdar	KS	191	Sumner	1979	O
360588	Jobes	KS	073	Greenwood	1952	O
360588	Jobes	KS	207	Woodson	1952	O
360603	Jocelyn Creek	KS	173	Sedgwick	1977	O
012380	Jocelyn Creek South	KS	173	Sedgwick	1988	O
010104	Joe K	KS	195	Trego	1986	O
009256	Jogger	KS	135	Ness	1985	O
361115	Johan	KS	119	Meade	1964	N
006970	Johan NE	KS	119	Meade	1984	O
361177	Johansen	KS	097	Kiowa	1954	ON
361363	John Creek	KS	127	Morris	1953	O
001492	John Creek SE	KS	127	Morris	1980	O
361797	Johnson	KS	113	McPherson	1932	ON
013700	Johnson City	KS	187	Stanton	1990	N
362169	*Johnson South*	KS	113	McPherson		
	Alias for: (**361797**) **Johnson** [COMB]					
362820	Jolly	KS	135	Ness	1967	O
362851	Jolly North	KS	135	Ness	1985	O
362882	Jolly NW	KS	135	Ness	1968	O
010778	Jolly South	KS	135	Ness	1986	O
363037	Jones	KS	065	Graham	1970	O

Field Code	Field Name/ Alias/Remaks	State/ Sub	Co Code	County	Disc Year	Field Type
363037	*Jones*	KS	079	Harvey		
	Alias for: (**106453**) **Burrton NE** [COMB]					
363378	*Jones NE*	KS	079	Harvey		
	Alias for: (**106453**) **Burrton NE** [COMB]					
363657	Jonesburg	KS	019	Chautauqua	1984	O
363750	Jonestown	KS	001	Allen		N
363967	Jordan	KS	185	Stafford	1936	ON
364060	Jording	KS	039	Decatur	1957	O
364091	Jording East	KS	039	Decatur	1969	O
364184	Jorn	KS	039	Decatur	1955	O
364215	*Jorn East*	KS	039	Decatur		
	Alias for: (**364184**) **Jorn** [COMB]					
006971	Jorn West	KS	039	Decatur	1984	O
364246	Joseph	KS	015	Butler	1947	O
001496	Joseph SE	KS	015	Butler	1978	O
364618	Joy Station	KS	097	Kiowa	1957	N
364649	Joy Station SE	KS	097	Kiowa	1966	ON
001500	Joy Station South	KS	097	Kiowa	1980	O
014650	Joy Station West	KS	097	Kiowa	1993	N
365579	Judica	KS	063	Gove	1973	O
365579	Judica	KS	135	Ness	1973	O
004741	Judica East	KS	135	Ness	1982	O
004742	Judica South	KS	135	Ness	1983	O
365584	*Judica West*	KS	063	Gove		
	Alias for: (**365579**) **Judica** [COMB]					
365584	*Judica West*	KS	135	Ness		
	Alias for: (**365579**) **Judica** [COMB]					
365681	Judy	KS	023	Cheyenne	1951	O
366177	Jumbo	KS	069	Gray	1953	O
007120	K-O	KS	189	Stevens	1984	N
368077	K-W	KS	185	Stafford	1962	O
367485	K-3	KS	095	Kingman	1973	ON
368108	Kachelman	KS	185	Stafford	1950	O
013702	Kahn	KS	067	Grant	1990	OA
368325	Kaiser	KS	051	Ellis	1959	O
002132	Kalvesta	KS	055	Finney	1980	O
003868	Kan-Opener	KS	151	Pratt	1983	ON
002133	Kanak	KS	053	Ellsworth	1979	O
008914	Kanaska	KS	131	Nemaha	1985	O
368790	*Kane*	KS	097	Kiowa		
	Alias for: (**009557**) **Alford** [COMB]					
368852	*Kane South*	KS	097	Kiowa		
	Alias for: (**277145**) **Glick** [COMB]					
368914	Kanok	KS	035	Cowley	1956	O
368945	Kanok North	KS	035	Cowley	1957	O
368976	Kansada	KS	135	Ness	1944	O
009800	Kansada West	KS	135	Ness	1950	O
369010	Kansas Center	KS	159	Rice	1973	O
369224	*Karber*	KS	159	Rice		
	Alias for: (**600210**) **Rick** [COMB]					
369317	*Karlin*	KS	051	Ellis		
	Alias for: (**126047**) **Catharine South** [COMB]					
001391	Karst	KS	009	Barton	1980	O
001391	*Karst*	KS	167	Russell		
	Alias for: (**715905**) **Trapp** [COMB]					
010950	Karst South	KS	009	Barton	1987	O
002134	Kastens	KS	077	Harper	1979	O
369844	Kath	KS	009	Barton	1961	O
369906	Kathka	KS	039	Decatur	1961	O
370154	Katy Lake	KS	001	Allen	1986	O
370309	*Kaufman*	KS	009	Barton		
	Alias for: (**050038**) **Beaver North** [COMB]					
370309	*Kaufman*	KS	167	Russell		
	Alias for: (**050038**) **Beaver North** [COMB]					
370340	Kaufman (New)	KS	167	Russell	1966	O
370844	KCKT	KS	009	Barton	1971	O
013387	Kearns	KS	063	Gove	1990	O
371069	Kechi	KS	173	Sedgwick	1955	O
371100	Keddie	KS	155	Reno	1952	O
003869	Kee	KS	163	Rooks	1982	O
371286	Keeley	KS	185	Stafford	1959	O
371379	Keenan	KS	185	Stafford	1957	O
371844	*Keesling*	KS	159	Rice		
	Alias for: (**134395**) **Chase-Silica** [COMB]					
004174	Keiger Creek	KS	025	Clark	1983	N
372030	Keighley	KS	015	Butler	1926	O
372061	Keighley East	KS	015	Butler	1969	O
372092	*Keighley NE*	KS	015	Butler		
	Alias for: (**071096**) **Blankenship** [COMB]					
372105	Keighley West	KS	015	Butler	1975	O
372123	Keilman	KS	135	Ness	1970	O
001395	Keilman North	KS	135	Ness	1977	O
001396	Keilman SE	KS	135	Ness	1978	O
012384	Keilman South	KS	135	Ness	1988	O
001397	Keilman West	KS	135	Ness	1978	O
001398	Kel	KS	189	Stevens	1962	ON
372371	Kell	KS	051	Ellis	1966	O
372433	Keller	KS	095	Kingman	1978	O
372433	*Keller*	KS	159	Rice		
	Alias for: (**134395**) **Chase-Silica** [COMB]					
372805	Kelly	KS	185	Stafford	1948	O
373208	Kelly West	KS	185	Stafford	1959	O
003075	Kelpet	KS	195	Trego	1983	O
010492	Kelpet NW	KS	195	Trego	1986	O
373766	Kemper	KS	065	Graham	1989	O
014111	Kemper NE	KS	137	Norton	1992	O
013884	Kemper SW	KS	065	Graham	1991	O
373859	Kempton	KS	019	Chautauqua	1973	O
008531	Kempton South	KS	019	Chautauqua	1984	O
373890	Ken	KS	023	Cheyenne	1959	O
374510	Kenilworth	KS	185	Stafford	1947	O
374521	Kenilworth West	KS	185	Stafford	1973	O
374779	Kennebec	KS	167	Russell	1972	O
375161	Kennil	KS	185	Stafford	1954	ON
375285	*Kent*	KS	147	Phillips		
	Alias for: (**337377**) **Huffstutter** [COMB]					
375688	Kenyon	KS	065	Graham	1957	O
008533	Kenyon SW	KS	065	Graham	1985	O
375998	Keough	KS	165	Rush	1966	O
003076	Keough NE	KS	165	Rush	1982	O
376015	Keough SE	KS	165	Rush	1974	O
376029	Kepley	KS	159	Rice	1963	ON
014695	Kepley North	KS	159	Rice	1994	O
376153	Kerley	KS	173	Sedgwick	1959	O
376153	Kerley	KS	191	Sumner	1959	O
376308	Kern	KS	163	Rooks	1950	O
376432	Kern West	KS	163	Rooks	1958	O
376587	Kerschen	KS	191	Sumner	1955	ON
012204	Ketler	KS	023	Cheyenne	1988	O
012205	Ketler NW	KS	023	Cheyenne	1988	O
376680	Ketner	KS	007	Barber	1963	O
376928	Key	KS	049	Elk	1930	O
377362	Keystone	KS	171	Scott	1950	OA
378552	Kill Creek	KS	141	Osborne	1973	O
006652	Kimbal	KS	073	Greenwood		O
378719	Kimball	KS	133	Neosho	1928	N
378967	Kimpler	KS	009	Barton	1955	O
379060	Kincaid	KS	003	Anderson	1921	O
379277	Kindig	KS	193	Thomas	1956	O
379308	King	KS	015	Butler	1925	O
001408	King NE	KS	015	Butler	1979	O
379866	Kingman	KS	095	Kingman	1926	ON
001409	Kingman West	KS	095	Kingman	1980	O
379897	Kingry	KS	083	Hodgeman	1963	O
379928	Kingry NE	KS	083	Hodgeman	1969	O
001410	Kingry North	KS	083	Hodgeman	1978	O
004099	Kingry SW	KS	083	Hodgeman	1983	O
013704	Kingsdown	KS	057	Ford	1990	O
380207	Kingsley	KS	167	Russell	1964	O
380238	Kingston	KS	019	Chautauqua	1926	O
380259	Kingston NE	KS	019	Chautauqua	1992	N
380548	Kinsler	KS	129	Morton	1959	ON
380555	Kinsler East	KS	129	Morton	1988	ON
380555	Kinsler East	KS	189	Stevens	1988	ON
012556	*Kinsler North*	KS	129	Morton		
	Alias for: (**012664**) **Will-Bros** [RENAM]					
380579	*Kinsler SE*	KS	129	Morton		
	Alias for: (**380548**) **Kinsler** [COMB]					
009803	Kinsler South	KS	129	Morton	1981	N
380587	Kinsler West	KS	129	Morton	1988	N
009804	Kinsley Gas Area	KS	047	Edwards	1981	N
380765	*Kinter*	KS	147	Phillips		
	Alias for: (**661340**) **Slinker** [COMB]					
380796	Kinzel	KS	009	Barton	1969	O
380827	Kinzey	KS	049	Elk	1913	O
380858	Kiowa Creek	KS	097	Kiowa	1984	O
381106	Kipfer	KS	049	Elk	1944	O
381137	Kipp	KS	185	Stafford	1936	ON
381168	Kipp NE	KS	185	Stafford	1946	O
381199	Kipp North	KS	185	Stafford	1954	O
381230	Kipp SW	KS	185	Stafford	1957	ON
381261	Kippes	KS	051	Ellis	1968	O
381509	Kirk	KS	047	Edwards	1955	ON
012207	Kisiwa	KS	079	Harvey	1988	O
381850	Kismet	KS	119	Meade	1948	ON
381850	Kismet	KS	175	Seward	1948	ON
381881	*Kismet East*	KS	119	Meade		
	Alias for: (**381850**) **Kismet** [COMB]					
381912	*Kismet NW*	KS	175	Seward		
	Alias for: (**381850**) **Kismet** [COMB]					
381943	*Kismet South*	KS	175	Seward		
	Alias for: (**381850**) **Kismet** [COMB]					
009806	Kismet West	KS	175	Seward	1986	N
381974	Kisner	KS	055	Finney	1961	O
010954	Kisner South	KS	081	Haskell	1987	O
382017	Kistler	KS	193	Thomas	1972	O
015300	Kitterville	KS	083	Hodgeman	1995	O
382284	Kizler	KS	111	Lyon	1969	O
382296	Kizler North	KS	111	Lyon	1972	O
382486	Klaver	KS	095	Kingman	1960	ON
382501	Klaver NE	KS	095	Kingman	1977	ON
382539	Kleier	KS	191	Sumner	1972	O
382641	*Klenda*	KS	115	Marion		
	Alias for: (**428581**) **Lost Springs** [COMB]					
382672	*Klenda NW*	KS	115	Marion		
	Alias for: (**428581**) **Lost Springs** [COMB]					
382703	*Klenda SW*	KS	115	Marion		
	Alias for: (**428581**) **Lost Springs** [COMB]					
382734	Klenk	KS	065	Graham	1968	O
382765	Klepper	KS	009	Barton	1951	O
382796	Klepper North	KS	009	Barton	1960	O
013492	Kletchka	KS	153	Rawlins	1990	O
382827	Kleweno	KS	135	Ness	1963	O
009807	Klitzke	KS	135	Ness	1986	O
382982	Klotz	KS	051	Ellis	1969	O
383013	*Klug*	KS	009	Barton		
	Alias for: (**715905**) **Trapp** [COMB]					
383044	*Klug North*	KS	009	Barton		
	Alias for: (**715905**) **Trapp** [COMB]					
383075	*Klug NW*	KS	009	Barton		
	Alias for: (**715905**) **Trapp** [COMB]					
383106	*Klug West*	KS	009	Barton		
	Alias for: (**715905**) **Trapp** [COMB]					
383238	Knackstedt	KS	007	Barber	1967	ON
383269	Kneeland	KS	175	Seward	1951	ON
383300	*Kneeland East*	KS	119	Meade		
	Alias for: (**383331**) **Kneeland South** [COMB]					
011462	Kneeland East (New)	KS	119	Meade	1976	OA
383331	Kneeland South	KS	119	Meade	1967	ON
383331	Kneeland South	KS	175	Seward	1967	ON
001413	Kneeland SW	KS	175	Seward	1979	ON
383579	Knoble	KS	065	Graham	1971	O
002139	Knoble South	KS	065	Graham	1980	O
001414	Knoche	KS	185	Stafford	1951	ON
383610	Knoche South	KS	185	Stafford	1956	O
007389	Knoche West	KS	185	Stafford	1982	O
001503	Knoefler	KS	083	Hodgeman	1977	O
383641	Knoll	KS	065	Graham	1957	O
383664	Knoll NE	KS	065	Graham	1977	O
383672	Knoll North	KS	065	Graham	1966	O
383703	Knoll NW	KS	065	Graham	1958	O
383827	Knop	KS	009	Barton	1961	O
383951	Knowles	KS	019	Chautauqua	1960	O
384106	Knox	KS	015	Butler	1924	N

Field Code	Field Name/ Alias/Remarks	State/ Sub	Co Code	County	Disc Year	Field Type
384586	Knudson	KS	193	Thomas	1977	O
384602	Kober	KS	165	Rush	1959	O
008537	Kober SE	KS	165	Rush	1984	O
384633	Kobler	KS	065	Graham	1958	O
384664	*Koblitz*	KS	051	Ellis		
	Alias for: (**055153**) **Bemis-Shutts** [COMB]					
384695	*Koblitz NW*	KS	051	Ellis		
	Alias for: (**055153**) **Bemis-Shutts** [COMB]					
384726	Koblitz West	KS	051	Ellis	1959	O
010111	Kochanowski	KS	103	Leavenworth	1986	ON
384757	Koegeboehn	KS	017	Chase	1959	ON
384788	*Koegeboehn North*	KS	017	Chase		
	Alias for: (**384757**) **Koegeboehn** [COMB]					
384801	Koehn	KS	113	McPherson	1974	O
384819	Koelsch	KS	185	Stafford	1952	ON
384850	Koelsch SE	KS	185	Stafford	1952	ON
384912	Koelsch West	KS	185	Stafford	1959	ON
384943	Koenig	KS	081	Haskell	1958	ON
384974	Koenig East	KS	081	Haskell	1961	O
009808	Koenig NE	KS	081	Haskell	1986	O
385098	Kohart	KS	065	Graham	1963	O
385129	Kohl	KS	195	Trego	1962	O
385144	Kohl West	KS	195	Trego	1980	O
385687	Komarek	KS	095	Kingman	1981	N
385718	Kompus	KS	153	Rawlins	1959	O
385935	Konda	KS	057	Ford	1956	O
007490	Konda North	KS	057	Ford	1984	ON
004100	Konda SE	KS	057	Ford	1982	ON
005511	Konda West	KS	057	Ford	1983	ON
007491	Konecny	KS	009	Barton	1982	O
001505	Konold	KS	151	Pratt	1979	ON
006821	Konold East	KS	151	Pratt	1984	N
386245	Koopman	KS	009	Barton	1953	O
386276	Kootz	KS	053	Ellsworth	1965	O
014032	Kopriva	KS	153	Rawlins	1991	O
386431	Koster	KS	179	Sheridan	1968	O
386462	Kostner	KS	095	Kingman	1960	O
386471	Kostner NW	KS	095	Kingman	1974	ON
386524	Kowalsky	KS	009	Barton	1941	O
386524	Kowalsky	KS	185	Stafford	1941	O
386555	*Kowalsky NW*	KS	009	Barton		
	Alias for: (**386524**) **Kowalsky** [COMB]					
386586	Kowalsky SW	KS	185	Stafford	1950	O
386819	Kraft-Prusa	KS	009	Barton	1937	ON
386819	Kraft-Prusa	KS	053	Ellsworth	1937	ON
386819	Kraft-Prusa	KS	167	Russell	1937	ON
386850	*Kraft-Prusa East*	KS	053	Ellsworth		
	Alias for: (**386819**) **Kraft-Prusa** [COMB]					
386881	Kraft-Prusa NE	KS	009	Barton	1941	O
386881	Kraft-Prusa NE	KS	053	Ellsworth	1941	O
014353	*Kraft-Prusa SE*	KS	009	Barton		
	Alias for: (**386819**) **Kraft-Prusa** [COMB]					
386943	Kramer-Stern	KS	015	Butler	1926	O
386974	Kramer-Stern South	KS	015	Butler	1947	O
387005	*Kramp*	KS	009	Barton		
	Alias for: (**674686**) **St Peter** [COMB]					
008190	Krank	KS	083	Hodgeman	1974	O
387036	*Krankenberg*	KS	083	Hodgeman		
	Alias for: (**008190**) **Krank** [RENAM]					
387036	Krankenberg	KS	185	Stafford	1956	OA
001508	Krantz SW	KS	135	Ness	1980	O
387067	Kranz	KS	195	Trego	1971	O
387129	Kraus	KS	051	Ellis	1936	O
387133	Kraus East	KS	051	Ellis	1975	O
387160	*Kraus North*	KS	051	Ellis		
	Alias for: (**387129**) **Kraus** [COMB]					
387191	*Kraus NW*	KS	051	Ellis		
	Alias for: (**387129**) **Kraus** [COMB]					
004948	*Kraus West*	KS	051	Ellis		
	Alias for: (**387129**) **Kraus** [COMB]					
387242	Krehbiel	KS	113	McPherson	1973	O
387687	Kreutzer	KS	051	Ellis	1968	O
387749	*Krier*	KS	009	Barton		
	Alias for: (**386819**) **Kraft-Prusa** [COMB]					
387780	Kriley	KS	163	Rooks	1943	O
387842	Kroeger	KS	195	Trego	1956	O
001509	Kroeger North	KS	195	Trego	1979	O
001510	Kroeger South	KS	195	Trego	1979	O
001511	Kropp	KS	083	Hodgeman	1977	O
387935	*Kruckenberg*	KS	009	Barton		
	Alias for: (**530307**) **Otis-Albert** [COMB]					
387966	Krue	KS	009	Barton	1968	O
387997	Krueger	KS	051	Ellis	1948	O
387997	Krueger	KS	163	Rooks	1948	O
009809	Krueger SW	KS	051	Ellis	1981	O
388007	Krug	KS	167	Russell	1972	O
388028	Kruse	KS	163	Rooks	1928	O
388059	Kruse NW	KS	163	Rooks	1951	O
014456	Kuendo	KS	129	Morton	1993	N
388493	Kumberg	KS	007	Barber	1976	O
000235	Kumberg SE	KS	007	Barber	1988	N
388571	Kune	KS	167	Russell	1957	O
007390	Kune North	KS	167	Russell	1982	O
007391	Kune South	KS	167	Russell	1981	O
388602	Kune SW	KS	167	Russell	1968	O
001863	Kunz	KS	051	Ellis	1950	O
388695	Kuppetz	KS	195	Trego	1965	O
010113	Kuska	KS	193	Thomas	1986	O
388819	Kuske	KS	173	Sedgwick	1929	O
388850	*Kuske North*	KS	173	Sedgwick		
	Alias for: (**388819**) **Kuske** [COMB]					
388881	Kuske West	KS	173	Sedgwick	1969	O
388912	Kutina	KS	195	Trego	1955	O
001513	Kutina NW	KS	195	Trego	1978	O
010501	Kutina South	KS	195	Trego	1986	O
006297	Kutina SW	KS	195	Trego	1984	O
388943	Kutina West	KS	195	Trego	1965	O
389463	Kysor	KS	095	Kingman	1964	O
007126	*L F J*	KS	035	Cowley		
	Alias for: (**439690**) **Maddix North** [COMB]					
008838	L F J East	KS	035	Cowley	1978	O
002677	L F J NW	KS	035	Cowley	1976	O
003079	L S	KS	101	Lane	1981	O
008192	L S East	KS	101	Lane	1984	O
004426	L S NE	KS	101	Lane	1983	O
004427	L S North	KS	101	Lane	1982	O
005583	L S West	KS	101	Lane	1983	O
390464	L T P	KS	135	Ness	1962	O
390470	L T P North	KS	135	Ness	1976	O
390991	*La Cygne-Cadmus*	KS	107	Linn		
	Alias for: (**393750**) **Lacygne-Cadmus** [ALTER]					
393316	Lacerte	KS	065	Graham	1956	O
002144	Lacerte North	KS	065	Graham	1980	O
393347	Lacey	KS	167	Russell	1969	O
393409	Lacey NE	KS	167	Russell	1981	O
393440	Lacey NW	KS	167	Russell	1984	O
393471	Lacey SE	KS	167	Russell	1984	O
390960	Lacrosse	KS	165	Rush	1968	O
001527	Lacrosse East	KS	165	Rush	1980	O
012210	Lacrosse NW	KS	165	Rush	1988	O
393750	Lacygne-Cadmus	KS	107	Linn	1936	ON
393936	Ladore	KS	133	Neosho	1944	O
010957	Ladore NE	KS	133	Neosho	1987	N
393967	Ladore North	KS	133	Neosho	1944	ON
007129	Ladore South	KS	099	Labette	1984	N
009810	Ladore SW	KS	099	Labette	1986	O
393998	Lady	KS	035	Cowley	1960	O
001529	Lady SE	KS	035	Cowley	1978	O
394370	Lafontaine	KS	205	Wilson	1944	O
394494	*Lagere*	KS	065	Graham		
	Alias for: (**408470**) **Legere** [ALTER]					
007392	Lago	KS	063	Gove	1983	O
007392	Lago	KS	101	Lane	1983	O
008540	Lago North	KS	063	Gove	1984	O
006654	Lago West	KS	101	Lane	1984	O
011992	Lahey	KS	189	Stevens	1989	ON
007492	Lahman	KS	063	Gove	1984	O
010958	Lahman SE	KS	063	Gove	1987	O
394680	Laidlow	KS	207	Woodson		O
394773	Laird	KS	135	Ness	1963	O
001531	Laird North	KS	135	Ness	1977	O
394835	Laird SW	KS	135	Ness	1971	O
394866	Lake	KS	007	Barber	1959	O
395207	Lake Barton	KS	009	Barton	1948	ON
395238	*Lake Barton West*	KS	009	Barton		
	Alias for: (**395207**) **Lake Barton** [COMB]					
395796	Lake City	KS	007	Barber	1937	ON
395858	Lake Creek	KS	099	Labette	1944	O
395873	*Lake Creek East*	KS	099	Labette		
	Alias for: (**712479**) **Tomey** [COMB]					
397191	Lake McKinney	KS	093	Kearny	1965	O
008915	Lake NE	KS	007	Barber	1985	N
398015	*Lake Shore*	KS	031	Coffey		
	Alias for: (**705635**) **Thomsen** [COMB]					
009814	Lake Stellamaris	KS	103	Leavenworth	1986	O
001539	Lakey	KS	191	Sumner	1979	O
398989	Lakin	KS	093	Kearny	1957	O
008543	Lakin NW	KS	093	Kearny	1982	O
399000	Lakin South	KS	093	Kearny	1975	O
013888	Lakin Townsite	KS	093	Kearny	1991	O
399020	Lalouette	KS	115	Marion	1957	O
399268	Lambert	KS	007	Barber	1966	ON
010116	Lamborn	KS	103	Leavenworth	1986	ON
399609	Lamont	KS	073	Greenwood	1926	O
010784	Lamoree	KS	135	Ness	1986	O
400322	Landis	KS	007	Barber	1955	O
400446	Landon-Floyd	KS	019	Chautauqua	1936	O
004745	Landwehr	KS	007	Barber	1983	ON
400725	Lane	KS	073	Greenwood	1958	ON
007393	Lane Lake	KS	101	Lane	1983	O
007394	Lane Lake South	KS	101	Lane	1983	O
008916	Lane North	KS	073	Greenwood	1985	O
401035	Lang	KS	167	Russell	1957	O
401050	Langdon	KS	155	Reno	1977	ON
014115	Langdon East	KS	155	Reno	1992	ON
014116	Langdon NE	KS	155	Reno	1992	O
010959	Langdon SW	KS	155	Reno	1981	O
401066	Lange	KS	191	Sumner	1969	ON
401078	Langer	KS	135	Ness	1974	O
401655	Lanisia	KS	193	Thomas	1959	O
401717	*Lansdowne*	KS	095	Kingman		
	Alias for: (**093293**) **Broadway** [COMB]					
401748	Lansdowne North	KS	095	Kingman	1950	ON
401841	Lanterman	KS	009	Barton	1934	ON
401965	Lappin	KS	083	Hodgeman	1962	O
006656	Lappin NE	KS	083	Hodgeman	1982	O
006657	Lappin North	KS	083	Hodgeman	1982	O
010960	Lappin SW	KS	083	Hodgeman	1987	O
008545	Lappin West	KS	083	Hodgeman	1984	O
008196	Laramie	KS	073	Greenwood	1984	O
401996	Larcom	KS	035	Cowley	1961	O
402089	Largent	KS	163	Rooks	1971	O
402368	Larkin	KS	009	Barton	1951	O
402386	Larkin North	KS	009	Barton	1972	O
402399	Larkin West	KS	009	Barton	1966	O
402430	Larned	KS	145	Pawnee	1949	ON
009817	Larned North	KS	145	Pawnee	1986	O
402461	*Larned SW*	KS	145	Pawnee		
	Alias for: (**402430**) **Larned** [COMB]					
402554	Larrabee	KS	175	Seward	1967	ON
402554	Larrabee	KS	189	Stevens	1967	ON
010786	Larrabee NE	KS	175	Seward	1986	ON
009818	Larrabee North	KS	189	Stevens	1986	ON
007132	Larrabee NW	KS	189	Stevens	1984	ON
008546	Larrabee South	KS	189	Stevens	1984	ON
007613	Larrabee SW	KS	189	Stevens	1984	N
009819	Larrabee West	KS	189	Stevens	1986	O
402600	Larrison	KS	007	Barber	1975	ON
402600	Larrison	KS	151	Pratt	1975	ON
402607	Larrison North	KS	151	Pratt	1976	O
402616	*Larson*	KS	113	McPherson		
	Alias for: (**603558**) **Ritz-Canton** [COMB]					
402647	Larson North	KS	113	McPherson	1960	O

Field Code	Field Name/ Alias/Remaks	State/ Sub	Co Code	County	Disc Year	Field Type
402709	*Larson SW*	KS	113	McPherson		
	Alias for: (**603558**) **Ritz-Canton** [COMB]					
402847	LaRue	KS	195	Trego	1974	O
010505	LaRue NW	KS	195	Trego	1986	O
403391	Last Chance	KS	031	Coffey	1977	O
403391	Last Chance	KS	139	Osage	1977	O
403422	Latham	KS	015	Butler	1959	O
403546	Latimer	KS	127	Morris	1959	O
403577	Laton	KS	163	Rooks	1928	O
004430	Laton East	KS	141	Osborne	1982	O
403639	Latta	KS	191	Sumner	1927	O
403670	Latta North	KS	173	Sedgwick	1956	O
403670	Latta North	KS	191	Sumner	1956	O
403701	Latta NW	KS	191	Sumner	1956	ON
403732	Latta SW	KS	191	Sumner	1968	ON
403763	Laud	KS	009	Barton	1961	O
403887	*Laudick*	KS	009	Barton		
	Alias for: (**050224**) **Beaver South** [COMB]					
403918	Lauppe	KS	035	Cowley	1959	O
403949	*Laura*	KS	065	Graham		
	Alias for: (**159723**) **Cooper** [COMB]					
403949	*Laura*	KS	163	Rooks		
	Alias for: (**159723**) **Cooper** [COMB]					
404011	*Laura SE*	KS	163	Rooks		
	Alias for: (**717362**) **Trico** [COMB]					
404476	Lavelle	KS	049	Elk	1926	ON
404941	Law	KS	065	Graham	1951	ON
404972	Law NW	KS	065	Graham	1957	O
405003	Law SE	KS	065	Graham	1955	O
405034	*Law South*	KS	065	Graham		
	Alias for: (**404941**) **Law** [COMB]					
002147	Law West	KS	065	Graham	1978	O
405220	Lawrence	KS	045	Douglas	1944	N
405313	Lawrence North	KS	103	Leavenworth	1944	N
405468	Lawson	KS	039	Decatur	1961	O
001551	Lawson NE	KS	039	Decatur	1980	O
405494	Lawson SE	KS	039	Decatur	1975	O
405530	Lawson West	KS	039	Decatur	1968	O
405716	Layher	KS	167	Russell	1967	O
008549	Layork	KS	101	Lane	1984	O
001548	Lazy OK	KS	147	Phillips	1978	O
008917	Lazy OK SE	KS	147	Phillips	1985	O
007395	Lazy OK South	KS	147	Phillips	1983	O
405738	Lazy 17	KS	135	Ness	1972	O
001552	Lazy 17 West	KS	135	Ness	1977	O
406205	*Le Clerc*	KS	159	Rice		
	Alias for: (**269208**) **Geneseo-Edwards** [COMB]					
406515	Leach	KS	085	Jackson	1963	O
001554	Leak	KS	151	Pratt	1978	ON
006822	Leak SW	KS	151	Pratt	1984	O
004434	Leavenworth	KS	103	Leavenworth	1983	O
006659	Leavenworth NE	KS	103	Leavenworth	1984	ON
010961	Leavenworth West	KS	103	Leavenworth	1985	ON
008918	Lecuyer	KS	195	Trego	1985	O
010789	Leddy	KS	191	Sumner	1986	O
407453	Ledford	KS	073	Greenwood	1975	O
407507	Lee	KS	191	Sumner	1951	O
408127	Leesburgh	KS	185	Stafford	1938	O
408158	Leesburgh West	KS	185	Stafford	1965	O
408470	Legere	KS	065	Graham	1966	O
408499	Lehigh	KS	115	Marion	1946	ON
408561	Lehigh North	KS	115	Marion	1953	ON
009824	Lehigh SE	KS	115	Marion	1957	O
408580	Lehman	KS	171	Scott	1972	O
002151	Lehman NE	KS	171	Scott	1980	O
001560	Lehner	KS	135	Ness	1977	O
408853	Leighton	KS	063	Gove	1974	O
006972	Leighton North	KS	063	Gove	1984	O
003876	Leighton SE	KS	063	Gove	1983	O
014161	Leighton South	KS	063	Gove	1992	O
408862	Leighton West	KS	063	Gove	1977	O
408871	Leiker	KS	051	Ellis	1943	O
408902	Leiker East	KS	051	Ellis	1953	O
408933	Leiker North	KS	051	Ellis	1956	O
408964	*Leiker NW*	KS	051	Ellis		
	Alias for: (**408871**) **Leiker** [COMB]					
408995	Leiker SE	KS	051	Ellis	1954	O
409057	Leinmiller	KS	051	Ellis	1959	O
409119	Leiss	KS	185	Stafford	1956	O
409150	Leiss NW	KS	185	Stafford	1966	O
409181	Leiss SE	KS	185	Stafford	1961	O
409212	Leiss SW	KS	185	Stafford	1963	O
409305	Lela	KS	151	Pratt	1968	ON
013393	Lela East	KS	151	Pratt	1990	O
012559	Lela South	KS	151	Pratt	1988	O
003083	Lela West	KS	151	Pratt	1981	O
409460	Leloup	KS	059	Franklin	1944	O
005600	Lem	KS	007	Barber	1987	OA
409553	Lemert	KS	175	Seward	1970	ON
409615	*Lemon*	KS	081	Haskell		
	Alias for: (**738077**) **Victory** [COMB]					
013007	Lemon East	KS	081	Haskell	1989	OA
409646	Lemon NE	KS	081	Haskell	1965	ON
409677	*Lemon North*	KS	081	Haskell		
	Alias for: (**738077**) **Victory** [COMB]					
409708	*Lemon NW*	KS	081	Haskell		
	Alias for: (**738077**) **Victory** [COMB]					
409712	*Lemon Ranch*	KS	033	Comanche		
	Alias for: (**153957**) **Collier Flats** [COMB]					
001562	Lemon Ranch SE	KS	033	Comanche	1979	ON
410018	Leniton	KS	019	Chautauqua	1956	O
007614	Leniton SE	KS	019	Chautauqua	1984	O
410111	Lenora	KS	137	Norton	1976	O
410328	Leo	KS	185	Stafford	1950	O
410421	Leon	KS	015	Butler	1925	O
410669	Leona	KS	063	Gove	1973	O
410731	Leonard	KS	019	Chautauqua	1963	O
410886	Leonhardt	KS	051	Ellis	1962	O
008202	Leonhardt East	KS	051	Ellis	1984	O
008550	Leonhardt SE	KS	051	Ellis	1984	O
002154	Leoti Gas Area	KS	203	Wichita	1980	N
009825	Leoti Gas Area SE	KS	203	Wichita	1981	N
410948	Leoville	KS	009	Barton	1950	O
003877	Leoville North	KS	009	Barton	1982	O
410979	*Leoville SE*	KS	009	Barton		
	Alias for: (**410948**) **Leoville** [COMB]					
411010	*Leoville South*	KS	009	Barton		
	Alias for: (**410948**) **Leoville** [COMB]					
411134	Lerado	KS	155	Reno	1935	ON
008978	Lerado East	KS	155	Reno	1981	O
008920	Lerado SE	KS	155	Reno	1985	O
411165	*Lerado SW*	KS	155	Reno		
	Alias for: (**411134**) **Lerado** [COMB]					
411227	*Leroy*	KS	031	Coffey		
	Alias for: (**502479**) **Neosho Falls-Leroy** [COMB]					
411289	*Leroy North*	KS	031	Coffey		
	Alias for: (**502479**) **Neosho Falls-Leroy** [COMB]					
411320	Lesage	KS	163	Rooks	1960	O
009100	Lesage East	KS	163	Rooks	1985	O
007398	Lesage North	KS	163	Rooks	1983	O
011482	Lesage NW	KS	163	Rooks	1987	O
010962	Lesage SW	KS	065	Graham	1987	O
009035	Lesage West	KS	065	Graham	1985	O
411413	*Leslie*	KS	119	Meade		
	Alias for: (**680142**) **Stevens** [COMB]					
411537	Lester	KS	039	Decatur	1971	O
411601	Lester South	KS	039	Decatur	1973	O
011995	*Letsch*	KS	167	Russell		
	Alias for: (**300034**) **Hall-Gurney** [COMB]					
012216	*Letsch South*	KS	167	Russell		
	Alias for: (**300034**) **Hall-Gurney** [COMB]					
014457	Lette	KS	081	Haskell	1993	O
015135	Lette SE	KS	081	Haskell	1994	O
411940	Lewis	KS	025	Clark	1975	ON
411940	Lewis	KS	167	Russell	1940	O
412560	Lexington	KS	025	Clark	1977	ON
412591	Lexington East	KS	025	Clark	1994	N
007133	Lexington NW	KS	025	Clark	1984	ON
412987	*Liberal*	KS	175	Seward		
	Alias for: (**337780**) **Hugoton Gas Area** [COMB]					
413018	*Liberal East*	KS	175	Seward		
	Alias for: (**413080**) **Liberal SE** [COMB]					
413080	Liberal SE	KS	175	Seward	1947	ON
005522	Liberal West	KS	175	Seward	1983	ON
413049	Liberal-Light	KS	175	Seward	1951	ON
004245	Liberal-Light North	KS	175	Seward	1981	O
004248	*Liberal-White*	KS	175	Seward		
	Alias for: (**413049**) **Liberal-Light** [COMB]					
413142	Liberty	KS	009	Barton	1952	O
413390	Liberty North	KS	125	Montgomery		
	STOR(52)					
413421	Liberty South	KS	125	Montgomery		
	STOR(48)					
006299	Library	KS	163	Rooks	1984	O
008205	Lichtsinn	KS	065	Graham	1984	O
413576	Lieb	KS	051	Ellis	1956	O
413607	Lieb East	KS	051	Ellis	1957	O
009826	Lieb NE	KS	051	Ellis	1981	O
009036	Lieb NW	KS	051	Ellis	1985	O
413638	Liebenthal	KS	165	Rush	1970	ON
001567	Liebenthal North	KS	165	Rush	1978	O
014037	Liebenthal SE	KS	165	Rush	1991	N
007493	Liebenthal South	KS	165	Rush	1984	N
413700	Lietzke	KS	015	Butler	1962	O
413731	*Light*	KS	175	Seward		
	Alias for: (**413049**) **Liberal-Light** [COMB]					
414351	Lincoln	KS	185	Stafford	1951	O
414444	*Lincoln North*	KS	185	Stafford		
	Alias for: (**045023**) **Bayer** [COMB]					
414475	*Lincoln NW*	KS	185	Stafford		
	Alias for: (**045023**) **Bayer** [COMB]					
415146	Lindenman	KS	065	Graham	1959	O
415157	Lindenman West	KS	065	Graham	1965	O
415157	Lindenman West	KS	179	Sheridan	1965	O
415653	Lindsborg	KS	113	McPherson	1938	O
415653	Lindsborg	KS	169	Saline	1938	O
011486	Lindsborg East	KS	169	Saline	1987	O
415684	*Lindsborg South*	KS	113	McPherson		
	Alias for: (**415653**) **Lindsborg** [COMB]					
415715	Lindsborg SW	KS	113	McPherson	1966	O
416149	Linnebur	KS	095	Kingman	1969	ON
001572	Linnebur North	KS	095	Kingman	1977	O
416366	Linwood	KS	103	Leavenworth	1921	ON
416397	Lion	KS	151	Pratt	1953	ON
004246	Lion East	KS	151	Pratt	1983	O
416459	Lion NE	KS	151	Pratt	1954	O
004247	Lion NW	KS	151	Pratt	1982	ON
006660	Lion West	KS	151	Pratt	1984	ON
003088	Lippelmann	KS	039	Decatur	1983	O
010793	Lippelmann NW	KS	039	Decatur	1986	O
416521	Lippoldt	KS	083	Hodgeman	1963	O
004435	Lippoldt East	KS	083	Hodgeman	1981	O
416529	Lippoldt NW	KS	083	Hodgeman	1974	O
008551	Lippoldt West	KS	083	Hodgeman	1981	O
416533	Lipps	KS	017	Chase	1925	ON
009101	Lipps South	KS	017	Chase	1985	N
417141	Liscoe	KS	049	Elk	1926	O
417482	Litt	KS	165	Rush	1964	O
009829	Litt NW	KS	165	Rush	1986	O
010117	Little Ark	KS	079	Harvey	1981	N
417761	Little Bear Creek	KS	007	Barber	1954	ON
417823	Little Beaver Creek	KS	023	Cheyenne	1962	O
001575	Little Beaver Creek North	KS	023	Cheyenne	1978	O
001576	Little Beaver Creek SE	KS	153	Rawlins	1978	O
417885	Little Blue	KS	135	Ness	1970	O
417888	Little Blue East	KS	135	Ness	1978	O
417891	Little Blue North	KS	101	Lane	1975	O
417905	Little Blue SE	KS	135	Ness	1976	O
417908	Little Blue South	KS	135	Ness	1973	O
417916	Little Blue SW	KS	101	Lane	1971	O
418133	Little Cedar Creek	KS	035	Cowley	1965	O
418381	Little Coon Creek	KS	057	Ford	1961	O
003746	Little Coon Creek SW	KS	057	Ford	1987	O
010120	Little Rio	KS	159	Rice	1986	ON

Field Code	Field Name/ Alias/Remarks	State/ Sub	Co Code	County	Disc Year	Field Type
419218	*Little River*	KS	159	Rice		
	Alias for: (**519759**) **Odessa** [COMB]					
419568	Little Sandy Creek	KS	007	Barber	1973	ON
419568	Little Sandy Creek	KS	077	Harper	1973	ON
005822	Little Sandy Creek East	KS	077	Harper	1981	ON
001581	Little Sandy Creek South	KS	007	Barber	1978	O
419838	Little Valley	KS	113	McPherson	1979	O
011192	Little Valley West	KS	113	McPherson	1985	O
004437	Little Wakarusa	KS	045	Douglas	1983	O
420010	Littlechild	KS	195	Trego	1974	O
420080	Littler	KS	017	Chase		N
420303	*Lively*	KS	113	McPherson		
	Alias for: (**603558**) **Ritz-Canton** [COMB]					
420334	*Lively East*	KS	113	McPherson		
	Alias for: (**603558**) **Ritz-Canton** [COMB]					
420365	*Livengood*	KS	013	Brown		
	Alias for: (**003147**) **Livingood** [RENAM]					
015136	Liverpool Cemetery	KS	187	Stanton	1995	N
420728	Livin Mound	KS	151	Pratt	1972	O
003147	Livingood	KS	013	Brown	1944	O
011784	Livingood South	KS	013	Brown	1987	O
421001	Llana	KS	065	Graham	1971	O
421094	Llanos	KS	181	Sherman	1958	ON
001585	Llanos SE	KS	181	Sherman	1978	O
014358	Llanos SW	KS	181	Sherman	1992	O
421451	Lobo	KS	047	Edwards	1984	O
421575	Lock	KS	095	Kingman	1959	O
421637	Locker	KS	195	Trego	1953	O
003090	Locker North	KS	195	Trego	1982	O
007402	Locker NW	KS	195	Trego	1983	O
008553	Loclela	KS	163	Rooks	1984	O
009103	Loclela North	KS	163	Rooks	1985	O
422288	Locust Grove	KS	163	Rooks	1949	O
422319	Locust Grove SE	KS	163	Rooks	1951	O
422722	Logan	KS	147	Phillips	1945	O
007494	Logan East	KS	147	Phillips	1984	O
423063	Logansport	KS	109	Logan	1983	O
014782	Logansport NW	KS	109	Logan	1994	O
423094	Logsden	KS	049	Elk	1925	ON
423140	Lohoff	KS	101	Lane	1978	O
001587	Lohoff East	KS	101	Lane	1978	O
423148	Lohoff NE	KS	101	Lane	1978	O
004749	Lohoff North	KS	101	Lane	1983	O
006661	Lohoff South	KS	101	Lane	1984	O
004438	Lohoff SW	KS	101	Lane	1982	O
423152	Lohoff West	KS	101	Lane	1978	O
423156	*Lohrey*	KS	165	Rush		
	Alias for: (**594459**) **Reichel** [COMB]					
424210	Lone Elm	KS	003	Anderson	1983	N
424799	Lone Star	KS	163	Rooks	1948	O
424923	*Lone Star SW*	KS	163	Rooks		
	Alias for: (**424799**) **Lone Star** [COMB]					
424954	Lone Star West	KS	163	Rooks	1963	O
425264	Long	KS	015	Butler	1949	O
425729	Long NE	KS	015	Butler	1953	O
426039	Long Valley	KS	185	Stafford	1964	O
007135	Longanecker	KS	091	Johnson	1984	ON
008922	Longanecker North	KS	091	Johnson	1985	O
008923	Longanecker SE	KS	091	Johnson	1985	O
426318	Longton	KS	019	Chautauqua		
	STOR					
426318	Longton	KS	049	Elk	1902	ON
426349	Longton North	KS	049	Elk	1927	ON
006662	Longton South	KS	049	Elk	1984	O
426721	Lookout Hollow	KS	051	Ellis	1950	O
426725	Lookout Hollow East	KS	051	Ellis	1976	O
427210	Lord	KS	049	Elk	1973	O
427423	Loretto	KS	165	Rush	1945	OA
427434	Loretto NE	KS	165	Rush	1957	O
427465	Loretto North	KS	165	Rush	1967	O
427527	Lorraine	KS	053	Ellsworth	1934	O
427558	Lorraine North	KS	053	Ellsworth	1953	O
006842	*Lorraine South*	KS	053	Ellsworth		
	Alias for: (**427527**) **Lorraine** [COMB]					
427589	Lorton	KS	035	Cowley	1969	O
007615	Lorton NE	KS	035	Cowley	1982	O
428271	Lost Creek	KS	011	Bourbon	1944	O
011490	Lost Creek West	KS	107	Linn	1987	O
428581	Lost Springs	KS	041	Dickinson	1927	ON
428581	Lost Springs	KS	115	Marion	1926	ON
428581	Lost Springs	KS	127	Morris	1927	ON
428612	*Lost Springs NE*	KS	041	Dickinson		
	Alias for: (**428581**) **Lost Springs** [COMB]					
428643	*Lost Springs North*	KS	041	Dickinson		
	Alias for: (**428581**) **Lost Springs** [COMB]					
428674	*Lost Springs NW*	KS	041	Dickinson		
	Alias for: (**428581**) **Lost Springs** [COMB]					
428705	*Lost Springs SE*	KS	115	Marion		
	Alias for: (**428581**) **Lost Springs** [COMB]					
428736	*Lost Springs South*	KS	115	Marion		
	Alias for: (**428581**) **Lost Springs** [COMB]					
429108	Louisburg	KS	121	Miami	1927	ON
429139	Louisburg NE	KS	121	Miami	1944	ON
429542	Love	KS	049	Elk	1921	O
429666	Love-Three	KS	191	Sumner	1969	ON
001601	Love-Three North	KS	191	Sumner	1977	ON
430007	Lovell	KS	035	Cowley	1959	O
430441	Lovett	KS	145	Pawnee	1954	ON
430472	*Lovett SE*	KS	145	Pawnee		
	Alias for: (**430441**) **Lovett** [COMB]					
430751	Lowe	KS	019	Chautauqua	1955	O
006300	Lowemont	KS	103	Leavenworth	1983	O
009835	Lowemont SE	KS	103	Leavenworth	1985	N
432062	*Lucas*	KS	015	Butler		
	Alias for: (**372030**) **Keighley** [COMB]					
432062	Lucas	KS	145	Pawnee	1974	ON
432186	Lucerne	KS	179	Sheridan	1966	O
010122	Lucerne SE	KS	179	Sheridan	1984	O
432496	Luck	KS	065	Graham	1945	O
005861	Luck NE	KS	065	Graham	1983	O
008924	Luck North	KS	065	Graham	1985	O
004443	Lucky Lady	KS	051	Ellis	1982	O
433178	Ludwick	KS	151	Pratt	1944	O
433209	Ludwick NE	KS	151	Pratt	1960	ON
433395	Luening	KS	173	Sedgwick	1951	O
433426	Luft	KS	025	Clark	1980	ON
433612	Lukens	KS	007	Barber	1971	ON
004106	Lukens South	KS	007	Barber	1983	O
433953	Lulu	KS	007	Barber	1967	O
434046	Lund	KS	039	Decatur	1982	O
434046	*Lund*	KS	063	Gove		
	Alias for: (**011801**) **Mid-Lund** [RENAM]					
434170	Lundgren	KS	063	Gove	1952	O
007616	Lundgren East	KS	063	Gove	1982	O
008988	Lundgren NE	KS	063	Gove	1985	O
010971	Lundgren NW	KS	063	Gove	1987	O
008555	Lundgren SE	KS	063	Gove	1984	O
434201	*Lundgren South*	KS	063	Gove		
	Alias for: (**434170**) **Lundgren** [COMB]					
011998	Lundgren West	KS	063	Gove	1988	O
434232	Lunsford	KS	087	Jefferson	1986	N
434263	Lunt	KS	151	Pratt	1964	ON
435069	Lutz	KS	185	Stafford	1963	O
435341	Ly-Green	KS	073	Greenwood	1951	O
435341	Ly-Green	KS	111	Lyon	1954	O
435930	Lynd	KS	163	Rooks	1951	O
435961	*Lynd SE*	KS	163	Rooks		
	Alias for: (**435930**) **Lynd** [COMB]					
435992	Lynd South	KS	163	Rooks	1966	O
436023	Lynd SW	KS	163	Rooks	1952	O
436054	Lynd West	KS	163	Rooks	1960	O
436364	Lyons	KS	159	Rice	1927	ON
	STOR(75)					
436401	Lyons Gas Area	KS	159	Rice	1973	N
436550	Lyons SW	KS	159	Rice	1955	ON
436581	Lyons Townsite	KS	159	Rice	1964	ON
436612	Lyons West	KS	159	Rice	1963	ON
007617	M I H	KS	069	Gray	1982	O
002165	M-B	KS	057	Ford	1980	O
438287	Mabel L	KS	063	Gove	1972	O
007618	Mabel L NW	KS	063	Gove	1981	O
002166	Mabel L West	KS	063	Gove	1980	O
013706	Macadoo	KS	007	Barber	1991	O
014461	Macadoo South	KS	007	Barber	1993	ON
438729	Machin	KS	167	Russell	1958	O
001617	Machin North	KS	167	Russell	1975	O
439163	Macksville	KS	145	Pawnee	1941	ON
439163	Macksville	KS	185	Stafford	1941	ON
439194	Macksville East	KS	185	Stafford	1954	ON
439225	Macksville Townsite	KS	185	Stafford	1961	ON
010973	MacNamee East	KS	165	Rush	1971	O
004446	Macy	KS	091	Johnson	1968	O
439504	*Madalene*	KS	135	Ness		
	Alias for: (**440510**) **Magdalene** [ALTER]					
439566	*Madden*	KS	051	Ellis		
	Alias for: (**638616**) **Schoenchen** [COMB]					
439566	Madden	KS	195	Trego	1967	O
439635	Madden SW	KS	195	Trego	1975	O
439641	Madden West	KS	195	Trego	1973	O
439659	Maddix	KS	035	Cowley	1952	O
439690	Maddix North	KS	035	Cowley	1957	ON
439700	*Maddix West*	KS	035	Cowley		
	Alias for: (**439690**) **Maddix North** [COMB]					
439733	*Maddy*	KS	163	Rooks		
	Alias for: (**197572**) **Dopita West** [COMB]					
439745	Maddy North	KS	163	Rooks	1975	O
439969	*Madison*	KS	073	Greenwood		
	Alias for: (**642592**) **Seeley-Wick** [COMB]					
010125	Madison Townsite	KS	073	Greenwood	1981	O
440310	Maes	KS	053	Ellsworth	1952	O
440510	Magdalene	KS	135	Ness	1972	O
007405	Magie	KS	101	Lane	1983	O
013017	Magie North	KS	101	Lane	1989	O
441302	Mahannah	KS	035	Cowley	1918	O
441426	Mahoney	KS	167	Russell	1940	ON
000720	Mahoney South	KS	167	Russell	1981	O
441488	Mahoney West	KS	167	Russell	1993	O
442635	Malone	KS	019	Chautauqua	1928	O
008556	Malone East	KS	019	Chautauqua	1984	O
007407	Mango	KS	129	Morton	1983	N
443937	Mann	KS	015	Butler	1960	O
444216	Manning	KS	101	Lane	1978	O
444216	Manning	KS	171	Scott	1978	O
010127	Manning NW	KS	171	Scott	1986	O
010128	Manning Townsite	KS	171	Scott	1985	O
010974	Manning Townsite South	KS	171	Scott	1987	O
013019	Manning Townsite SW	KS	171	Scott	1989	O
444526	Mansur	KS	035	Cowley	1949	ON
444557	Mansur NW	KS	035	Cowley	1972	ON
444588	Mansur SW	KS	035	Cowley	1959	O
444619	Mansz	KS	159	Rice	1948	O
444650	Mantanzas	KS	019	Chautauqua	1944	ON
444681	Manteno	KS	135	Ness	1945	O
452391	Manteno SW	KS	135	Ness	1978	O
006663	Mantz	KS	135	Ness	1982	O
445006	Many Creeks	KS	067	Grant	1979	O
009844	Many Creeks South	KS	067	Grant	1985	O
445232	Mapes	KS	039	Decatur	1972	O
445239	Maple	KS	035	Cowley	1958	O
445270	Maple Grove	KS	077	Harper	1965	ON
445270	Maple Grove	KS	095	Kingman	1965	ON
445363	Maple Grove South	KS	077	Harper	1967	ON
445363	Maple Grove South	KS	095	Kingman	1967	ON
445642	Mapleton	KS	011	Bourbon	1941	N
009845	Mapleton NE	KS	011	Bourbon	1982	O
009845	Mapleton NE	KS	107	Linn	1982	O
445673	Mapleton SW	KS	011	Bourbon	1944	ON
446076	Marc	KS	163	Rooks	1948	O
446262	*March*	KS	175	Seward		
	Alias for: (**230521**) **Evalyn-Condit** [COMB]					
446386	*Marchand*	KS	009	Barton		
	Alias for: (**134395**) **Chase-Silica** [COMB]					
446417	*Marchand West*	KS	009	Barton		
	Alias for: (**134395**) **Chase-Silica** [COMB]					

Field Code	Field Name/ Alias/Remaks	State/ Sub	Co Code	County	Disc Year	Field Type
446479	Marcotte	KS	163	Rooks	1944	O
446510	*Marcotte North*	KS	163	Rooks		
	Alias for: (**446479**) **Marcotte** [COMB]					
446541	*Marcotte NW*	KS	163	Rooks		
	Alias for: (**446479**) **Marcotte** [COMB]					
001634	Marcotte SE	KS	163	Rooks	1978	O
446572	*Marcotte South*	KS	163	Rooks		
	Alias for: (**717362**) **Trico** [COMB]					
446603	*Marcotte SW*	KS	163	Rooks		
	Alias for: (**446479**) **Marcotte** [COMB]					
009846	Marcotte West	KS	163	Rooks	1981	O
446656	Marena	KS	083	Hodgeman	1973	O
005844	Marena North	KS	083	Hodgeman	1981	O
446820	Margaret	KS	191	Sumner	1946	ON
446975	Margheim	KS	135	Ness	1958	O
446984	Margheim North	KS	135	Ness	1976	O
447192	Marias Des Cygnes	KS	197	Wabaunsee	1969	O
447254	*Marie*	KS	185	Stafford		
	Alias for: (**267479**) **Gates** [COMB]					
009038	Marion Townsite	KS	115	Marion	1985	O
447967	*Marjorie*	KS	007	Barber		
	Alias for: (**659666**) **Skinner** [COMB]					
010800	*Marjorie East*	KS	007	Barber		
	Alias for: (**659666**) **Skinner** [COMB]					
448339	Markley	KS	191	Sumner	1958	O
009847	Marnane	KS	015	Butler	1927	O
449021	Marquis	KS	009	Barton	1960	O
001643	Marquis South	KS	009	Barton	1977	O
449331	Marsh	KS	185	Stafford	1970	O
449393	*Marshall*	KS	051	Ellis		
	Alias for: (**055153**) **Bemis-Shutts** [COMB]					
449393	*Marshall*	KS	073	Greenwood		
	Alias for: (**791920**) **Zimmerman** [COMB]					
002170	Marshall Law	KS	065	Graham	1977	O
449827	Martha Washington	KS	065	Graham	1962	O
449858	Martha Washington East	KS	065	Graham	1965	O
011501	Martha Washington SE	KS	065	Graham	1987	O
449889	Martin	KS	047	Edwards	1966	ON
449889	Martin	KS	097	Kiowa	1966	ON
006359	Martin Creek South	KS	179	Sheridan	1983	O
449982	*Martin North*	KS	047	Edwards		
	Alias for: (**449889**) **Martin** [COMB]					
010130	Martin North (New)	KS	047	Edwards	1977	O
450075	Martina	KS	051	Ellis	1969	O
001648	Martina East	KS	051	Ellis	1980	O
450354	Marvel	KS	057	Ford	1983	N
450385	Marvin	KS	051	Ellis	1969	O
450404	Marvin North	KS	051	Ellis	1973	O
001651	Marvin SE	KS	051	Ellis	1977	O
450447	Mary A	KS	009	Barton	1966	O
450478	Mary A NE	KS	009	Barton	1970	O
010975	Mary Hanna	KS	065	Graham	1987	O
450633	Mary Ida	KS	009	Barton	1950	O
450633	Mary Ida	KS	159	Rice	1950	O
450664	Mary Ida North	KS	009	Barton	1952	O
450664	Mary Ida North	KS	159	Rice	1953	O
450695	Mary Ida South	KS	159	Rice	1957	O
451346	Mason	KS	095	Kingman	1985	N
451749	Massey	KS	047	Edwards	1957	ON
451749	Massey	KS	145	Pawnee	1957	ON
451765	*Massey West*	KS	047	Edwards		
	Alias for: (**451749**) **Massey** [COMB]					
451765	*Massey West*	KS	145	Pawnee		
	Alias for: (**451749**) **Massey** [COMB]					
451811	Massier	KS	195	Trego	1969	O
452028	*Massoni*	KS	175	Seward		
	Alias for: (**381850**) **Kismet** [COMB]					
452059	*Massoni East*	KS	175	Seward		
	Alias for: (**381850**) **Kismet** [COMB]					
452064	Massoni NW	KS	175	Seward	1974	ON
452106	Masters Creek	KS	127	Morris	1983	O
452400	Mater	KS	009	Barton	1965	O
452431	Mater South	KS	009	Barton	1966	O
009851	Matthew	KS	009	Barton	1986	O
452772	*Matthews*	KS	053	Ellsworth		
	Alias for: (**386819**) **Kraft-Prusa** [COMB]					
001661	Maune	KS	093	Kearny	1977	O
454260	Mavid	KS	065	Graham	1969	O
454265	Mavid East	KS	065	Graham	1976	O
454291	Max	KS	185	Stafford	1938	ON
454322	Max East	KS	185	Stafford	1961	O
454353	Max North	KS	185	Stafford	1956	O
006665	Max SE	KS	185	Stafford	1984	O
454384	Max South	KS	185	Stafford	1950	ON
454725	Maxwell	KS	113	McPherson	1948	O
455159	Maybach	KS	009	Barton	1962	O
455190	Maybach West	KS	009	Barton	1969	O
455252	Mayberry	KS	007	Barber	1982	ON
455283	Mayberry North	KS	007	Barber	1984	N
455469	Mayfield	KS	191	Sumner	1957	O
455624	Mayhew	KS	163	Rooks	1951	O
455655	Mayhill	KS	035	Cowley	1970	ON
001667	McAhren	KS	151	Pratt	1978	ON
001668	McAhren NE	KS	151	Pratt	1980	N
004758	McAhren SE	KS	151	Pratt	1982	N
013900	McAlister	KS	019	Chautauqua	1925	O
456562	McBride	KS	151	Pratt	1976	O
008927	McBride East	KS	151	Pratt	1985	O
008231	McBroom	KS	167	Russell	1984	O
456624	McCaig	KS	015	Butler	1937	O
456655	McCall	KS	195	Trego	1978	O
006851	McCall East	KS	195	Trego	1984	O
007411	McCall NE	KS	195	Trego	1983	O
001670	McCall South	KS	195	Trego	1980	O
001671	McCall SW	KS	195	Trego	1980	O
456965	McCandless	KS	185	Stafford	1944	ON
456996	McCandless NE	KS	185	Stafford	1960	O
008561	McCandless NW	KS	185	Stafford	1985	O
457027	McCann	KS	015	Butler	1933	O
006666	McCann North	KS	015	Butler	1984	O
457058	McCarty	KS	047	Edwards	1929	ON
457089	McCarty NE	KS	047	Edwards	1930	ON
457120	McCarty North	KS	047	Edwards	1979	ON
457275	McCauley	KS	009	Barton	1949	O
009853	McCay	KS	033	Comanche	1986	N
457385	McClain	KS	131	Nemaha	1982	O
004452	McClain SW	KS	131	Nemaha	1983	O
457399	McClanahan	KS	047	Edwards	1958	ON
457430	*McClanahan East*	KS	047	Edwards		
	Alias for: (**457399**) **McClanahan** [COMB]					
457449	McClanahan West	KS	047	Edwards		
457492	McClellan	KS	163	Rooks	1945	O
009854	McClellan South	KS	163	Rooks	1981	O
457554	*McClellan SW*	KS	163	Rooks		
	Alias for: (**457492**) **McClellan** [COMB]					
457616	McClintock	KS	159	Rice	1962	ON
457647	*McClouth*	KS	087	Jefferson		
	Alias for: (**462049**) **McLouth** [ALTER]					
457647	*McClouth*	KS	103	Leavenworth		
	Alias for: (**462049**) **McLouth** [ALTER]					
457709	*McClure*	KS	007	Barber		
	Alias for: (**597885**) **Rhodes** [COMB]					
457771	McClure (New)	KS	007	Barber	1966	ON
001675	McClurg	KS	163	Rooks	1977	O
009041	McClurg West	KS	163	Rooks	1985	O
001676	McCollum	KS	035	Cowley	1980	O
000287	McCollum South	KS	035	Cowley	1987	O
457910	McColm	KS	025	Clark	1975	ON
458368	McCormick	KS	135	Ness	1979	O
458422	McCoy	KS	073	Greenwood	1971	O
458484	McCracken	KS	135	Ness	1957	O
458484	McCracken	KS	165	Rush	1957	O
458546	McCracken NE	KS	165	Rush	1968	O
458577	McCracken North	KS	165	Rush	1962	O
013710	McCreight	KS	135	Ness	1990	O
014043	McCreight NW	KS	135	Ness	1991	O
458794	McCullough	KS	015	Butler	1936	O
458825	McCune	KS	037	Crawford	1929	O
458825	*McCune*	KS	185	Stafford		
	Alias for: (**727731**) **Union Center** [COMB]					
458856	McCune Townsite	KS	037	Crawford	1944	O
001677	McCune West	KS	037	Crawford	1976	O
001677	McCune West	KS	099	Labette	1976	O
001677	McCune West	KS	133	Neosho	1976	O
459073	McCutcheon	KS	095	Kingman	1955	ON
459135	McDaniel	KS	109	Logan	1982	O
459197	McDonald	KS	135	Ness	1963	O
001678	McDonald East	KS	135	Ness	1977	O
459321	McDonald NE	KS	135	Ness	1963	O
006973	McDonald NW	KS	135	Ness	1984	O
459782	McFadden	KS	179	Sheridan	1974	O
005831	McFadden North	KS	179	Sheridan	1981	O
009106	McFadden South	KS	179	Sheridan	1985	O
460034	McFarland	KS	065	Graham	1986	O
460275	McGaughey	KS	135	Ness	1971	O
460437	McGinty	KS	185	Stafford	1950	O
460468	McGinty NW	KS	185	Stafford	1951	O
460499	McGlasson	KS	019	Chautauqua	1948	O
001681	McGlasson South	KS	019	Chautauqua	1980	O
460530	McGlasson West	KS	019	Chautauqua	1959	O
460747	*McGuire*	KS	007	Barber		
	Alias for: (**460778**) **McGuire-Goemann** [COMB]					
460778	McGuire-Goemann	KS	007	Barber	1955	ON
001682	McGuire-Goemann East	KS	007	Barber	1979	ON
007624	McGuire-Goemann NW	KS	007	Barber	1984	ON
007625	McGuire-Goemann South	KS	007	Barber	1981	N
460809	McHale	KS	163	Rooks	1948	O
460840	McHale North	KS	163	Rooks	1967	O
460871	*McHale South*	KS	163	Rooks		
	Alias for: (**460809**) **McHale** [COMB]					
460902	McIlhenny	KS	191	Sumner	1958	O
461150	McKay	KS	035	Cowley	1951	ON
009043	McKelvey	KS	151	Pratt	1981	O
461274	McKenna	KS	163	Rooks	1969	O
006668	McKenna North	KS	163	Rooks	1982	O
461491	McKinney	KS	025	Clark	1950	ON
461491	McKinney	KS	119	Meade	1950	ON
461530	McKinney East	KS	025	Clark	1976	O
009855	McKinney NE	KS	119	Meade	1981	O
461615	McKitrick	KS	185	Stafford	1966	O
461770	McLaughlin	KS	191	Sumner	1968	O
461832	McLean	KS	047	Edwards	1979	ON
009003	McLean South	KS	047	Edwards	1981	ON
462049	McLouth	KS	087	Jefferson	1939	O
	STOR(54)					
462049	McLouth	KS	103	Leavenworth	1939	O
	STOR(54)					
462080	McLouth North	KS	087	Jefferson	1939	N
008562	McLouth NW	KS	087	Jefferson	1985	N
006974	McLouth West	KS	087	Jefferson	1984	N
002177	McMillen	KS	163	Rooks	1982	O
009857	McMillion	KS	025	Clark	1982	O
462328	McMoran	KS	033	Comanche	1961	O
462390	McMullen	KS	163	Rooks	1952	O
462483	McMurtry	KS	113	McPherson	1960	O
462607	McNair	KS	135	Ness	1963	O
462638	McNamee	KS	165	Rush	1969	O
462669	McNamee East	KS	165	Rush	1971	O
014567	McNee	KS	019	Chautauqua	1993	N
011799	McNinch	KS	135	Ness	1987	O
011799	McNinch	KS	195	Trego	1987	O
010977	*McNoun*	KS	019	Chautauqua		
	Alias for: (**462855**) **McNown** [ALTER]					
004759	McNowan	KS	019	Chautauqua	1981	O
462855	McNown	KS	019	Chautauqua	1926	O
010978	McNown North	KS	019	Chautauqua	1987	O
462948	McPherson	KS	113	McPherson	1928	ON
004251	McQueen	KS	069	Gray	1981	O
009858	McQueen SE	KS	069	Gray	1981	O
463072	MCR	KS	007	Barber	1961	O
463134	McReynolds	KS	007	Barber	1955	ON
008929	McReynolds NE	KS	007	Barber	1985	N
008979	McReynolds South	KS	007	Barber	1981	N

Field Code	Field Name/ Alias/Remarks	State/ Sub	Co Code	County	Disc Year	Field Type
004454	*McReynolds SW*	KS	007	Barber		
	Alias for: (**006729**) **Chapin Ranch** [RENAM]					
463165	McVey	KS	065	Graham	1958	O
463196	McVicker	KS	135	Ness	1966	O
010133	McVicker SE	KS	135	Ness	1985	O
463227	McWherter	KS	207	Woodson	1955	O
010803	McWherter NE	KS	207	Woodson	1956	ON
007416	McWhirter	KS	101	Lane	1981	O
005875	McWhirter North	KS	101	Lane	1983	O
463545	Meade	KS	119	Meade	1976	ON
009859	Meade North	KS	119	Meade	1981	N
464010	Meadowside	KS	009	Barton	1949	O
464041	Meadowside NW	KS	009	Barton	1959	O
464072	Meairs	KS	007	Barber	1966	ON
010543	Meairs South	KS	007	Barber	1985	ON
464413	Mease	KS	007	Barber	1954	ON
009860	Meckel	KS	167	Russell	1962	O
464506	Meckel South	KS	167	Russell	1969	O
438915	Meckfessel	KS	145	Pawnee	1955	O
464692	Medford	KS	193	Thomas	1988	O
464940	Medicine Creek	KS	163	Rooks	1952	O
464971	*Medicine Lodge*	KS	007	Barber		
	Alias for: (**465002**) **Medicine Lodge-Boggs** [COMB]					
465033	*Medicine Lodge NE*	KS	007	Barber		
	Alias for: (**465002**) **Medicine Lodge-Boggs** [COMB]					
465064	Medicine Lodge North	KS	007	Barber	1954	ON
465095	*Medicine Lodge SW*	KS	007	Barber		
	Alias for: (**004628**) **Aetna Gas Area** [COMB]					
465126	*Medicine Lodge West*	KS	007	Barber		
	Alias for: (**465002**) **Medicine Lodge-Boggs** [COMB]					
465002	Medicine Lodge-Boggs	KS	007	Barber	1927	ON
465219	Medicine River	KS	007	Barber	1964	ON
004760	Medicine River SW	KS	007	Barber	1983	OA
465498	*Medway*	KS	075	Hamilton		
	Alias for: (**087620**) **Bradshaw Gas Area** [COMB]					
465591	Meek	KS	191	Sumner	1956	O
009862	Meek North	KS	191	Sumner	1986	ON
014162	Meek SW	KS	191	Sumner	1992	N
009863	Meek West	KS	191	Sumner	1981	N
466087	Meier	KS	167	Russell	1948	O
466118	*Meierdierks*	KS	119	Meade		
	Alias for: (**361115**) **Johan** [COMB]					
001689	Meierdierks SE	KS	119	Meade	1978	ON
466149	Meils	KS	191	Sumner	1960	O
466180	*Meistrell*	KS	051	Ellis		
	Alias for: (**055153**) **Bemis-Shutts** [COMB]					
466211	Meistrell SW	KS	051	Ellis	1959	O
466459	Mellard	KS	167	Russell	1963	O
007419	Mellard East	KS	167	Russell	1983	O
466490	Mellecker	KS	083	Hodgeman	1963	O
007626	Mellecker North	KS	083	Hodgeman	1984	O
008989	Mellies	KS	015	Butler	1985	O
466614	Mellor	KS	015	Butler	1957	O
466645	Mellor East	KS	015	Butler	1958	O
466676	Mellor NE	KS	015	Butler	1958	O
466769	*Mellor West*	KS	015	Butler		
	Alias for: (**466614**) **Mellor** [COMB]					
467358	Mendota	KS	051	Ellis	1951	O
467363	Mendota East	KS	051	Ellis	1980	O
467411	Mendota South	KS	051	Ellis	1983	O
004456	Mendota SW	KS	051	Ellis	1980	O
467792	*Mentor*	KS	169	Saline		
	Alias for: (**625433**) **Salina** [COMB]					
467823	*Mentor South*	KS	169	Saline		
	Alias for: (**625433**) **Salina** [COMB]					
468691	Merle	KS	185	Stafford	1949	O
469001	Merrill Ranch	KS	033	Comanche	1968	O
469020	Merritt	KS	145	Pawnee	1957	ON
469156	Mershon	KS	185	Stafford	1963	O
469187	*Merten*	KS	009	Barton		
	Alias for: (**530307**) **Otis-Albert** [COMB]					
469218	Merten East	KS	009	Barton	1967	O
469249	Merten NE	KS	009	Barton	1946	O
469280	*Merten SE*	KS	009	Barton		
	Alias for: (**530307**) **Otis-Albert** [COMB]					
469311	Merten SW	KS	009	Barton	1958	O
469311	Merten SW	KS	165	Rush	1958	O
469745	Meserve	KS	051	Ellis	1965	O
469745	Meserve	KS	195	Trego	1965	O
008990	Meserve East	KS	051	Ellis	1985	O
011509	Meserve North	KS	195	Trego	1987	O
010979	Meserve South	KS	195	Trego	1987	O
469900	Messenger	KS	095	Kingman	1968	ONA
470117	Metcalf	KS	039	Decatur	1975	O
008566	Metcalf SW	KS	039	Decatur	1984	O
013256	Metts	KS	189	Stevens	1989	ON
470210	Metz	KS	191	Sumner	1951	O
470520	Meyers	KS	119	Meade	1963	ON
471212	Michigan	KS	171	Scott	1974	O
003891	Michigan West	KS	171	Scott	1983	O
471226	Mickleson	KS	065	Graham	1952	O
471288	Mickleson NE	KS	065	Graham	1969	O
013257	Mickleson SE	KS	065	Graham	1989	O
011801	Mid-Lund	KS	063	Gove	1987	O
471598	Middle Creek	KS	101	Lane	1979	O
010134	Middle Creek East	KS	101	Lane	1986	ON
007421	Middle Creek NE	KS	101	Lane	1981	O
011511	Midstream	KS	189	Stevens	1987	N
009108	Midway Draw	KS	179	Sheridan	1985	O
473427	*Mignot*	KS	073	Greenwood		
	Alias for: (**435341**) **Ly-Green** [COMB]					
473675	Milan	KS	191	Sumner	1961	ON
009868	Milan NW	KS	191	Sumner	1981	O
473892	Mildrexter	KS	065	Graham	1955	O
473923	Mildrexter SE	KS	065	Graham	1958	O
473954	*Mildrexter SW*	KS	065	Graham		
	Alias for: (**473892**) **Mildrexter** [COMB]					
474357	Mill Creek	KS	197	Wabaunsee	1950	O
010135	Mill Creek SW	KS	197	Wabaunsee	1986	O
474481	Millard	KS	009	Barton	1944	O
474543	Millbrook	KS	065	Graham	1951	O
474574	Miller	KS	077	Harper	1955	O
009869	Millrich	KS	171	Scott	1986	O
009870	Millrich SE	KS	171	Scott	1986	O
475535	Mills	KS	049	Elk	1927	O
005648	Millsack	KS	063	Gove	1982	O
010810	Millsack North	KS	063	Gove	1986	O
476248	Milton	KS	135	Ness	1970	O
004459	Milton NW	KS	135	Ness	1983	O
476620	Miner	KS	135	Ness	1970	O
476628	Miner NE	KS	135	Ness	1975	O
007627	Miner West	KS	135	Ness	1984	O
477023	Mingo	KS	193	Thomas	1952	O
477054	Mingona	KS	007	Barber	1962	O
477116	Minium	KS	179	Sheridan	1964	O
477147	Minneha	KS	173	Sedgwick	1951	O
477178	Minneha North	KS	173	Sedgwick	1960	O
477209	Minneha NW	KS	173	Sedgwick	1951	O
477240	Minneha West	KS	173	Sedgwick	1965	O
003094	Minneola	KS	057	Ford	1981	ON
006852	Minneola South	KS	057	Ford	1984	O
477519	Minnie O	KS	163	Rooks	1962	O
477550	Minnie O South	KS	163	Rooks	1966	O
478789	Missler	KS	119	Meade	1976	O
478802	Missouri Flats	KS	063	Gove	1973	O
002183	Missouri Flats East	KS	063	Gove	1978	O
478806	Missouri Flats NE	KS	063	Gove	1973	O
478810	*Missouri Flats North*	KS	063	Gove		
	Alias for: (**478806**) **Missouri Flats NE** [COMB]					
478813	Missouri Flats NW	KS	063	Gove	1975	O
008931	Missouri Flats West	KS	063	Gove	1985	O
478945	Mitchell	KS	065	Graham	1958	O
479348	Mixer	KS	051	Ellis	1965	O
009144	MJR	KS	153	Rawlins	1977	O
480371	Mod	KS	137	Norton	1973	O
007630	Moerer	KS	207	Woodson	1984	O
009873	Moews	KS	059	Franklin	1982	O
480752	Moffett	KS	007	Barber	1944	O
004461	Moffett North	KS	007	Barber	1983	ON
006304	Moffett NW	KS	007	Barber	1984	ON
480783	Moffett West	KS	007	Barber	1965	O
480969	*Mohl*	KS	167	Russell		
	Alias for: (**300034**) **Hall-Gurney** [COMB]					
481000	Mohler	KS	119	Meade	1957	ONA
481015	Mohler East	KS	119	Meade	1973	ON
481031	Mohler NE	KS	119	Meade	1958	ON
013400	*Mojo*	KS	071	Greeley		
	Alias for: (**013500**) **Moore-Johnson** [RENAM]					
481093	Moline	KS	049	Elk	1928	O
001723	Moline North	KS	049	Elk	1980	O
481124	Moline South	KS	049	Elk	1935	ON
003895	Mollhagen	KS	159	Rice	1982	O
002185	Molloham	KS	077	Harper	1977	O
481248	Mona	KS	155	Reno	1987	O
481279	Monaghan	KS	039	Decatur	1952	O
005901	Monaghan North	KS	039	Decatur	1983	O
006149	*Monett*	KS	019	Chautauqua		
	Alias for: (**551823**) **Peru-Sedan** [COMB]					
481713	Mong	KS	195	Trego	1962	O
004462	Mong South	KS	195	Trego	1983	O
004111	Monger	KS	069	Gray	1981	O
481775	Monmouth	KS	037	Crawford	1944	ON
481785	Monmouth NW	KS	037	Crawford	1947	O
482302	Mont-Sol	KS	147	Phillips	1954	O
482333	Mont-Sol South	KS	147	Phillips	1962	O
482860	Montgomery	KS	065	Graham	1953	O
482891	Montgomery East	KS	065	Graham	1958	O
483046	Monument	KS	109	Logan	1959	O
483170	Monument NE	KS	109	Logan	1978	O
483201	Moody	KS	185	Stafford	1956	ON
007425	Moody NE	KS	185	Stafford	1983	O
004763	Moody NW	KS	185	Stafford	1983	O
008991	Moody South	KS	185	Stafford	1985	O
483356	Moon	KS	035	Cowley	1970	O
483356	*Moon*	KS	185	Stafford		
	Alias for: (**267479**) **Gates** [COMB]					
483480	Mooney	KS	083	Hodgeman	1966	O
483480	*Mooney*	KS	159	Rice		
	Alias for: (**450695**) **Mary Ida South** [COMB]					
483511	Mooney East	KS	083	Hodgeman	1966	ON
483542	*Mooney SE*	KS	159	Rice		
	Alias for: (**450695**) **Mary Ida South** [COMB]					
483635	*Moore*	KS	015	Butler		
	Alias for: (**568882**) **Potwin** [COMB]					
483635	*Moore*	KS	099	Labette		
	Alias for: (**344859**) **Idenbro** [RENAM]					
483635	Moore	KS	151	Pratt	1949	O
483883	Moore SW	KS	151	Pratt	1953	ON
483914	Moore West	KS	151	Pratt	1959	O
013500	Moore-Johnson	KS	071	Greeley	1990	O
013501	Moore-Johnson SE	KS	071	Greeley	1990	O
013502	Moore-Johnson South	KS	071	Greeley	1990	ON
484069	*Moorhouse*	KS	095	Kingman		
	Alias for: (**093324**) **Broadway West** [COMB]					
484255	Mopac	KS	185	Stafford	1954	O
006305	Mopac South	KS	185	Stafford	1984	OA
484565	Moran	KS	001	Allen	1903	ON
007495	*More*	KS	099	Labette		
	Alias for: (**344859**) **Idenbro** [RENAM]					
484844	Morehead	KS	133	Neosho	1938	ON
008572	Morehead NE	KS	133	Neosho	1984	ON
484875	Morel	KS	065	Graham	1938	O
484906	*Morel East*	KS	065	Graham		
	Alias for: (**484875**) **Morel** [COMB]					
009466	Morel NE	KS	065	Graham	1985	O
484937	Morel North	KS	065	Graham	1955	O
484968	*Morel NW*	KS	065	Graham		
	Alias for: (**484875**) **Morel** [COMB]					
004463	*Morel SE*	KS	065	Graham		
	Alias for: (**484875**) **Morel** [COMB]					
004464	*Morel West*	KS	065	Graham		
	Alias for: (**484875**) **Morel** [COMB]					
485557	*Morlan*	KS	065	Graham		
	Alias for: (**159723**) **Cooper** [COMB]					

Field Code	Field Name/ Alias/Remaks	State/ Sub	Co Code	County	Disc Year	Field Type
007631	Morland	KS	065	Graham	1982	O
485588	*Morning Star*	KS	185	Stafford		
	Alias for: (**642716**) **Seevers NW** [COMB]					
485774	Morris	KS	073	Greenwood	1950	O
485991	Morrison	KS	025	Clark	1936	O
486084	Morrison NE	KS	025	Clark	1954	ON
001730	Morrison NW	KS	025	Clark	1980	O
486580	Mortimer	KS	169	Saline	1958	O
486611	Morton	KS	155	Reno	1942	ONA
486673	Morton North	KS	155	Reno	1980	OA
486735	Morton SE	KS	155	Reno	1951	ON
014366	Morton West	KS	155	Reno	1992	N
007426	Moscow	KS	189	Stevens	1986	ON
010982	Moscow NE	KS	189	Stevens	1987	N
014118	Moscow Townsite	KS	189	Stevens	1992	N
487138	Moser	KS	093	Kearny	1964	ON
487169	Moses	KS	009	Barton	1954	O
010563	Moses NW	KS	009	Barton	1986	N
487324	Mosquito Creek	KS	131	Nemaha	1987	O
487448	Moss	KS	179	Sheridan	1952	O
488207	Mott	KS	007	Barber	1974	ON
013714	Mott Ranch	KS	007	Barber	1985	ON
488254	Mound City	KS	107	Linn	1931	N
488471	Mound Ridge	KS	113	McPherson	1938	N
001733	Mound Ridge Townsite	KS	113	McPherson	1958	N
488533	Mound Valley	KS	099	Labette	1905	ON
488564	Mound Valley South	KS	099	Labette	1944	O
488719	*Mount Ayr*	KS	163	Rooks		
	Alias for: (**559566**) **Plainville** [COMB]					
013715	Mount Sunflower	KS	199	Wallace	1991	ON
015144	Mount Sunflower NE	KS	199	Wallace	1995	O
014790	Mount Sunflower SE	KS	199	Wallace	1994	O
001955	Mount Vernon	KS	065	Graham	1958	O
489587	Mouser	KS	189	Stevens	1990	N
489751	Mowbray	KS	097	Kiowa	1973	ON
489866	Moyer	KS	191	Sumner	1958	O
489897	Moyer NW	KS	191	Sumner	1959	O
490332	Mt Carmel	KS	135	Ness	1966	O
490394	Mt Carmel East	KS	135	Ness	1970	O
007148	Mt Carmel SE	KS	135	Ness	1981	O
490642	Mt Etna	KS	065	Graham	1959	O
014463	Mt Etna North	KS	065	Graham	1993	O
013718	Mt Etna NW	KS	065	Graham	1991	O
491107	Mt Pleasant	KS	163	Rooks	1963	O
491293	Mt Tabor	KS	015	Butler	1953	O
491324	*Mt Vernon*	KS	065	Graham		
	Alias for: (**001955**) **Mount Vernon** [ALTER]					
491479	Mt Vernon North	KS	065	Graham	1963	O
491510	Mt Vernon NW	KS	065	Graham	1984	O
002996	Mt View	KS	185	Stafford	1952	O
492223	Muddy Creek	KS	015	Butler	1950	O
004112	Muddy Creek SW	KS	015	Butler	1981	O
492378	Mue-Tam	KS	009	Barton	1942	ON
492409	Mueller	KS	185	Stafford	1938	O
492440	Mueller North	KS	185	Stafford	1967	O
492471	*Mueller NW*	KS	185	Stafford		
	Alias for: (**492409**) **Mueller** [COMB]					
492533	*Mueller West*	KS	185	Stafford		
	Alias for: (**492409**) **Mueller** [COMB]					
492657	Muhlheim	KS	195	Trego	1963	O
492719	*Muilenberg*	KS	065	Graham		
	Alias for: (**159723**) **Cooper** [COMB]					
492750	Muir	KS	077	Harper	1961	O
492760	Muir West	KS	077	Harper	1975	ON
492874	Mulberry	KS	007	Barber	1963	ON
492905	Mulberry East	KS	007	Barber	1965	O
008578	Mulberry NE	KS	007	Barber	1985	O
493246	*Mule Creek*	KS	033	Comanche		
	Alias for: (**009557**) **Alford** [COMB]					
007150	*Mule Creek NE*	KS	097	Kiowa		
	Alias for: (**009557**) **Alford** [COMB]					
493277	*Mule Creek NW*	KS	033	Comanche		
	Alias for: (**009557**) **Alford** [COMB]					
493277	*Mule Creek NW*	KS	097	Kiowa		
	Alias for: (**009557**) **Alford** [COMB]					
493548	Mull	KS	047	Edwards	1976	ON
493548	Mull	KS	097	Kiowa	1976	ON
496552	Mull West	KS	047	Edwards	1978	ON
009877	Muller	KS	039	Decatur	1981	O
493649	Mullinville	KS	097	Kiowa	1955	ON
006671	Mullinville SW	KS	097	Kiowa	1984	ON
493903	Mundhenke	KS	047	Edwards	1978	ON
001738	Munjor	KS	051	Ellis	1980	O
003100	Munjor North	KS	051	Ellis	1982	O
007633	Munjor NW	KS	051	Ellis	1982	O
494238	Munyon	KS	159	Rice	1950	ON
494269	Munyon East	KS	159	Rice	1953	O
494300	Munyon South	KS	159	Rice	1951	O
494331	Murdock	KS	015	Butler	1951	O
014572	Murfin Ranch	KS	073	Greenwood	1993	O
494579	Murphy	KS	035	Cowley	1926	ON
494579	Murphy	KS	191	Sumner	1926	ON
494734	*Murphy SW*	KS	191	Sumner		
	Alias for: (**494579**) **Murphy** [COMB]					
495602	Mustang	KS	129	Morton	1974	ON
009878	Mustang South	KS	129	Morton	1986	N
495931	Mustang West	KS	129	Morton	1992	O
497360	N & J	KS	101	Lane	1972	O
004469	N K	KS	069	Gray	1981	O
013719	*N K SE*	KS	069	Gray		
	Alias for: (**007634**) **NK SE** [RENAM]					
497619	Nada	KS	039	Decatur	1985	O
497836	*Nagel*	KS	185	Stafford		
	Alias for: (**439163**) **Macksville** [COMB]					
498270	Nana	KS	065	Graham	1953	O
498301	Nana NW	KS	065	Graham	1958	O
498425	Nancy	KS	063	Gove	1971	O
007429	Nancy SE	KS	063	Gove	1983	O
499045	Nashville	KS	095	Kingman	1964	ON
001749	Nashville SW	KS	095	Kingman	1979	ON
499060	Nashville West	KS	095	Kingman	1979	ON
010984	Nation	KS	083	Hodgeman	1987	O
499417	Natoma	KS	141	Osborne	1978	O
499417	Natoma	KS	163	Rooks	1961	O
499432	Natoma East	KS	141	Osborne	1978	O
499448	Natoma NW	KS	163	Rooks	1965	O
007636	Nauman	KS	035	Cowley	1982	O
500526	Neal	KS	073	Greenwood	1900	O
501053	Neddam	KS	051	Ellis	1957	O
501425	Neff	KS	093	Kearny	1986	O
501487	Negro Creek	KS	095	Kingman	1962	ON
006307	Negro Creek South	KS	095	Kingman	1984	N
501673	Neill	KS	185	Stafford	1983	O
501766	Nekoma	KS	165	Rush	1964	O
501828	Nellie	KS	185	Stafford	1948	O
501859	Nellie Belle	KS	051	Ellis	1955	O
501921	Nellie East	KS	185	Stafford	1960	O
502076	Nelson	KS	083	Hodgeman	1971	O
502076	*Nelson*	KS	127	Morris		
	Alias for: (**428581**) **Lost Springs** [COMB]					
007431	Nelson North	KS	135	Ness	1981	O
502355	Neodesha	KS	125	Montgomery	1900	ON
502355	Neodesha	KS	205	Wilson	1900	ON
502386	Neodesha East	KS	205	Wilson	1900	O
502417	Neola	KS	185	Stafford	1934	O
006673	*Neosho Falls*	KS	001	Allen		
	Alias for: (**502479**) **Neosho Falls-Leroy** [COMB]					
006673	*Neosho Falls*	KS	207	Woodson		
	Alias for: (**502479**) **Neosho Falls-Leroy** [COMB]					
502479	Neosho Falls-Leroy	KS	001	Allen	1903	O
502479	Neosho Falls-Leroy	KS	003	Anderson	1903	O
502479	Neosho Falls-Leroy	KS	031	Coffey	1903	O
502479	Neosho Falls-Leroy	KS	207	Woodson	1903	O
502572	Nescatunga	KS	033	Comanche	1960	ON
502603	Nescatunga South	KS	033	Comanche	1963	O
006308	Nescatunga SW	KS	033	Comanche	1984	N
502634	Ness City	KS	135	Ness	1962	O
502665	Ness City North	KS	135	Ness	1963	O
004177	Ness City SE	KS	135	Ness	1980	O
004178	Ness City South	KS	135	Ness	1983	O
001756	Ness City SW	KS	135	Ness	1985	O
013263	Ness East	KS	093	Kearny	1989	O
007496	Ness-T	KS	135	Ness	1984	O
011214	Ness-T North	KS	195	Trego	1987	O
502758	Nettie	KS	163	Rooks	1948	O
502789	Nettie NW	KS	163	Rooks	1962	O
502820	*Nettie SE*	KS	163	Rooks		
	Alias for: (**502758**) **Nettie** [COMB]					
000157	Nettleton	KS	047	Edwards	1988	O
502913	Neuman	KS	173	Sedgwick	1957	O
001757	Neva	KS	017	Chase		O
503130	New Albany	KS	049	Elk	1944	O
008582	New Albany South	KS	049	Elk	1984	N
503161	New Albany Townsite	KS	205	Wilson	1944	O
504742	New Salem	KS	035	Cowley	1949	N
504773	New Salem North	KS	035	Cowley	1949	ON
008933	Newboys	KS	065	Graham	1985	O
505548	Newbury	KS	197	Wabaunsee	1950	O
014467	Newbury Townsite	KS	197	Wabaunsee	1993	O
505579	Newby	KS	171	Scott	1960	O
506075	Newcomer	KS	195	Trego	1956	O
506106	*Newcomer NW*	KS	195	Trego		
	Alias for: (**506075**) **Newcomer** [COMB]					
506137	Newell	KS	185	Stafford	1953	O
506478	Newlin	KS	163	Rooks	1958	O
009881	Newparis	KS	101	Lane	1985	O
506757	Newsom	KS	145	Pawnee	1956	ON
507067	Ney	KS	167	Russell	1948	O
507098	Ney South	KS	009	Barton	1958	O
507129	Ney SW	KS	009	Barton	1959	O
013505	Nibla	KS	063	Gove	1990	O
507463	Niblock	KS	179	Sheridan	1967	O
007153	Niblock NE	KS	179	Sheridan	1984	O
507494	Nich	KS	187	Stanton	1961	N
507556	Nichols	KS	097	Kiowa	1951	ONA
005274	Nichols East	KS	097	Kiowa	1983	O
007638	Nichols NE	KS	097	Kiowa	1984	O
507618	Nichols NW	KS	097	Kiowa	1965	ON
507680	*Nichols South*	KS	097	Kiowa		
	Alias for: (**507556**) **Nichols** [COMB]					
507711	*Nichols SW*	KS	097	Kiowa		
	Alias for: (**507556**) **Nichols** [COMB]					
507742	*Nichols SW New*	KS	097	Kiowa		
	Alias for: (**009557**) **Alford** [COMB]					
507804	Nicholson	KS	051	Ellis	1945	O
507804	Nicholson	KS	195	Trego	1945	O
507835	*Nicholson North*	KS	051	Ellis		
	Alias for: (**507804**) **Nicholson** [COMB]					
507858	Nicholson SE	KS	051	Ellis	1973	O
507866	*Nicholson South*	KS	051	Ellis		
	Alias for: (**507804**) **Nicholson** [COMB]					
002198	Nickel	KS	193	Thomas	1981	O
009988	Nickerson	KS	155	Reno	1937	O
508021	Nicklaus	KS	155	Reno	1952	O
508176	Nieden	KS	195	Trego	1952	O
012239	*Niedenthal*	KS	167	Russell		
	Alias for: (**281563**) **Gorham** [COMB]					
001762	Niederee	KS	009	Barton	1980	O
001763	Niederee NW	KS	009	Barton	1980	O
508269	Nigger Creek	KS	035	Cowley	1951	ON
008992	Nightingale	KS	047	Edwards	1985	O
012017	*Nikkel*	KS	079	Harvey		
	Alias for: (**328417**) **Hollow-Nikkel** [COMB]					
007639	Ninemire	KS	195	Trego	1982	O
006853	Ninemire NE	KS	195	Trego	1984	O
008934	Ninnescah Township	KS	151	Pratt	1981	O
508672	Niotaze	KS	019	Chautauqua	1900	O
508703	Nippawalla	KS	007	Barber	1951	ON
508765	Nirvana	KS	135	Ness	1962	O
508796	Nirvana South	KS	135	Ness	1969	O
009989	Nitsche	KS	035	Cowley	1954	O
508982	*Nixon*	KS	145	Pawnee		
	Alias for: (**121242**) **Carpenter** [COMB]					
007634	NK SE	KS	069	Gray	1982	O

Field Code	Field Name/ Alias/Remarks	State/ Sub	Co Code	County	Disc Year	Field Type
509456	*Noah*	KS	065	Graham		
	Alias for: (**717362**) **Trico** [COMB]					
002208	Noah (New)	KS	065	Graham	1979	O
509487	*Noah East*	KS	065	Graham		
	Alias for: (**717362**) **Trico** [COMB]					
509518	Noah SW	KS	065	Graham	1954	O
509642	Noble	KS	137	Norton	1981	O
001768	Noe	KS	035	Cowley	1978	O
510331	Noell	KS	015	Butler	1974	O
001769	Nollette	KS	193	Thomas	1976	O
004179	Nollette East	KS	193	Thomas	1983	O
006676	Nollette NW	KS	193	Thomas	1984	O
007435	Nollette SE	KS	193	Thomas	1983	O
014122	Nollette South	KS	193	Thomas	1992	O
014371	Nollette SW	KS	193	Thomas	1992	O
510789	Nonchalanta	KS	135	Ness	1971	O
006677	Nonchalanta South	KS	135	Ness	1984	O
510820	Nonken	KS	115	Marion	1959	O
510835	Nonken North	KS	115	Marion	1973	O
511161	Noone	KS	039	Decatur	1967	O
008586	Noone SE	KS	039	Decatur	1985	O
004115	Norcan	KS	025	Clark	1981	ON
004114	Norcan East	KS	025	Clark	1982	ON
004474	Norcan SW	KS	025	Clark	1981	O
004475	Norcan West	KS	025	Clark	1981	O
511533	Nordman	KS	009	Barton	1966	O
004476	Norham	KS	065	Graham	1983	O
004476	Norham	KS	137	Norton	1983	O
006309	Norham South	KS	065	Graham	1984	O
010989	Norham West	KS	065	Graham	1984	O
512339	Norris	KS	191	Sumner	1955	O
512432	Norris West	KS	191	Sumner	1971	O
512525	North	KS	051	Ellis	1956	O
512556	North Fork	KS	101	Lane	1952	O
003905	North Fork North	KS	101	Lane	1982	O
008936	North Fork South	KS	101	Lane	1985	O
512649	North Star	KS	185	Stafford	1952	O
512680	North Star North	KS	185	Stafford	1953	O
007154	North Trail	KS	101	Lane	1984	O
008938	North Trail North	KS	101	Lane	1985	O
010570	North Trail SW	KS	101	Lane	1985	O
512773	Northampton	KS	163	Rooks	1948	O
512804	*Northampton SE*	KS	163	Rooks		
	Alias for: (**446479**) **Marcotte** [COMB]					
512835	Northcott	KS	003	Anderson	1944	ON
009379	Northcroft	KS	151	Pratt	1985	O
011813	Northcroft SW	KS	151	Pratt	1987	O
513021	Northrup	KS	023	Cheyenne	1978	O
009468	Northwoods	KS	189	Stevens	1985	ON
010140	Northwoods North	KS	189	Stevens	1986	N
010822	Northwoods SE	KS	189	Stevens	1986	ON
513114	Norton	KS	137	Norton	1953	O
513176	Norton North	KS	137	Norton	1982	O
513238	Norton Townsite	KS	137	Norton	1958	O
513486	Norwood	KS	059	Franklin	1944	O
006855	Norwood NW	KS	045	Douglas	1984	O
513504	Norwood SE	KS	059	Franklin	1983	O
012404	Norwood West	KS	059	Franklin	1988	O
011814	Noton	KS	063	Gove	1985	O
513641	Nova	KS	083	Hodgeman	1959	O
513672	Nova North	KS	083	Hodgeman	1960	O
013720	Nova West	KS	083	Hodgeman	1991	O
513858	Novinger	KS	119	Meade	1951	ON
513889	Novinger East	KS	119	Meade	1957	ON
513920	Novinger NW	KS	119	Meade	1953	ON
014654	Novinger South	KS	119	Meade	1993	ONA
513951	Novinger SW	KS	119	Meade	1967	ON
514766	Nunn	KS	055	Finney	1938	ON
514797	*Nunn East*	KS	055	Finney		
	Alias for: (**179349**) **Damme** [COMB]					
009990	*Nunn Gas Area*	KS	055	Finney		
	Alias for: (**538159**) **Panoma Gas Area** [COMB]					
514806	Nunn North	KS	055	Finney	1957	O
002202	Nunn SW	KS	055	Finney	1976	O
514828	Nurse	KS	007	Barber	1953	ON
001782	Nurse North	KS	007	Barber	1978	ON
514859	Nurse NW	KS	007	Barber	1968	ON
001783	*Nurse South*	KS	007	Barber		
	Alias for: (**514828**) **Nurse** [COMB]					
514983	Nuss	KS	009	Barton	1955	O
514983	Nuss	KS	167	Russell	1955	O
514998	Nuss NE	KS	167	Russell	1973	O
515014	Nuss South	KS	009	Barton	1962	O
515107	*Nutsch*	KS	163	Rooks		
	Alias for: (**446479**) **Marcotte** [COMB]					
515122	Nutsch (New)	KS	163	Rooks	1970	O
010991	Nutsch NW	KS	163	Rooks	1987	O
010992	Nuttle	KS	015	Butler	1987	O
010993	Nuttle NE	KS	015	Butler	1987	N
515720	Nyra	KS	163	Rooks	1937	O
005958	Nyra SE	KS	163	Rooks	1983	O
516535	O S A	KS	173	Sedgwick	1962	O
012019	O'Cramer	KS	101	Lane	1988	O
003908	Oak Mills	KS	103	Leavenworth	1983	ON
007437	Oak Mills North	KS	005	Atchison	1983	N
517093	Oak Valley	KS	049	Elk	1938	O
517124	Oak Valley South	KS	049	Elk	1944	N
001787	Oak Valley West	KS	049	Elk	1974	O
517496	Oakland	KS	159	Rice	1970	O
517682	Oakley	KS	109	Logan	1956	ON
517756	Oakley South	KS	109	Logan	1975	O
011817	Oakwood Ranch	KS	107	Linn	1985	O
518519	Oatville	KS	173	Sedgwick	1937	O
001790	Obee	KS	135	Ness	1977	O
518581	Oberlin	KS	039	Decatur	1964	O
518767	Obrien	KS	163	Rooks	1961	O
519201	Ochs	KS	179	Sheridan	1968	O
519209	Ochs SE	KS	179	Sheridan	1972	O
519387	Oconnor	KS	185	Stafford	1948	ON
519759	Odessa	KS	159	Rice	1931	ON
519790	*Odessa South*	KS	159	Rice		
	Alias for: (**519759**) **Odessa** [COMB]					
519821	Odin	KS	009	Barton	1938	O
006678	Odin East	KS	009	Barton	1984	O
001791	Odin South	KS	009	Barton	1979	O
519945	Odonnell	KS	053	Ellsworth	1982	O
520131	Offerle	KS	047	Edwards	1969	O
520162	Ogallah	KS	195	Trego	1941	O
005962	Ogallah East	KS	195	Trego	1982	O
005963	Ogallah NE	KS	195	Trego	1982	O
001793	Ogallah North	KS	195	Trego	1980	O
520193	Ogallah NW	KS	195	Trego	1957	O
520224	*Ogallah SE*	KS	195	Trego		
	Alias for: (**520162**) **Ogallah** [COMB]					
526093	Ogallah South	KS	195	Trego	1974	O
520255	*Ogallah West*	KS	195	Trego		
	Alias for: (**520162**) **Ogallah** [COMB]					
005964	Ogden	KS	161	Riley	1983	O
005965	Ogesse Creek	KS	133	Neosho	1983	O
520410	Ogle	KS	019	Chautauqua	1957	O
520565	Ohara	KS	191	Sumner	1955	O
006679	Ohl	KS	193	Thomas	1984	O
013266	Ohl NW	KS	193	Thomas	1989	O
012020	Ohl SE	KS	193	Thomas	1988	O
009883	Ohl SW	KS	193	Thomas	1986	O
522549	Olathe	KS	091	Johnson	1944	ON
003105	Olathe NE	KS	091	Johnson	1982	O
522580	Olathe North	KS	091	Johnson	1935	ON
522952	*Old Maids Fork*	KS	165	Rush		
	Alias for: (**637128**) **Schadel NE** [COMB]					
523789	*Olive*	KS	039	Decatur		
	Alias for: (**364184**) **Jorn** [COMB]					
523820	Olive Branch	KS	191	Sumner	1960	O
523951	*Olive SW*	KS	039	Decatur		
	Alias for: (**364184**) **Jorn** [COMB]					
523975	Oliver	KS	019	Chautauqua	1926	ON
523975	Oliver	KS	049	Elk	1926	ON
001797	Oliver East	KS	019	Chautauqua	1980	O
524099	Oliver South	KS	019	Chautauqua	1984	O
524502	Olmitz	KS	009	Barton	1958	O
001799	Olmitz NE	KS	009	Barton	1977	O
524511	Olmitz South	KS	009	Barton	1972	ON
524515	*Olmitz SW*	KS	009	Barton		
	Alias for: (**524511**) **Olmitz South** [COMB]					
524905	Olsen	KS	035	Cowley	1921	OA
001801	Olsen North	KS	035	Cowley	1978	O
524998	Olsson	KS	169	Saline	1929	O
525432	Omlor	KS	185	Stafford	1957	O
526610	Oppliger	KS	135	Ness	1963	O
526641	*Oppy*	KS	083	Hodgeman		
	Alias for: (**303847**) **Hanston-Oppy** [COMB]					
526672	*Oppy East*	KS	083	Hodgeman		
	Alias for: (**303847**) **Hanston-Oppy** [COMB]					
526703	Oppy South	KS	083	Hodgeman	1962	O
526897	*Orange*	KS	145	Pawnee		
	Alias for: (**451749**) **Massey** [COMB]					
001808	*Orange East*	KS	145	Pawnee		
	Alias for: (**451749**) **Massey** [COMB]					
527063	Orange J	KS	055	Finney	1973	O
008939	Orange J East	KS	055	Finney	1985	O
013040	Orange J NW	KS	093	Kearny	1989	O
012022	Orange J West	KS	093	Kearny	1988	O
009380	Orange-J NE	KS	055	Finney	1985	O
527610	Ordway	KS	163	Rooks	1958	O
527641	Ordway East	KS	163	Rooks	1959	O
007643	Ordway West	KS	163	Rooks	1984	O
528199	Orlando	KS	023	Cheyenne	1978	ON
528230	Orlando East	KS	023	Cheyenne	1978	O
528509	Oro	KS	145	Pawnee	1953	ON
009993	Oro North	KS	165	Rush	1981	N
528540	Oro NW	KS	145	Pawnee	1963	O
528571	Oro SE	KS	145	Pawnee	1961	O
001811	Oro South	KS	145	Pawnee	1980	O
528602	Oro SW	KS	145	Pawnee	1972	ON
528633	Oro West	KS	145	Pawnee	1953	ON
001812	Oronoque	KS	137	Norton	1980	O
528757	Orsemus	KS	095	Kingman	1953	O
528788	Orsemus South	KS	095	Kingman	1954	O
528850	Orth	KS	159	Rice	1932	ON
528881	Orth North	KS	159	Rice	1956	O
528943	Orth West	KS	159	Rice	1944	O
529315	Osborn	KS	191	Sumner	1970	ON
001813	Osborn NW	KS	191	Sumner	1976	ON
529377	Oscar	KS	185	Stafford	1949	O
529470	Oscar North	KS	185	Stafford	1951	ON
529501	Oscar South	KS	185	Stafford	1953	O
529532	Oscar West	KS	185	Stafford	1952	O
529563	Osgood	KS	135	Ness	1965	O
013268	Ostmeyer	KS	193	Thomas	1989	O
530183	Oswego	KS	099	Labette	1920	N
530276	*Otis*	KS	009	Barton		
	Alias for: (**530307**) **Otis-Albert** [COMB]					
530276	*Otis*	KS	165	Rush		
	Alias for: (**530307**) **Otis-Albert** [COMB]					
530307	Otis-Albert	KS	009	Barton	1930	ON
530307	Otis-Albert	KS	165	Rush	1930	ON
530710	Ott	KS	073	Greenwood	1939	O
530741	Ottawa	KS	059	Franklin	1927	ON
011822	Ottawa South	KS	059	Franklin	1985	O
530780	Otter Creek	KS	035	Cowley	1939	OA
004116	Otter Creek East	KS	019	Chautauqua	1982	O
004116	Otter Creek East	KS	035	Cowley	1982	O
013724	Ottley	KS	193	Thomas	1990	O
014125	Ottley North	KS	193	Thomas	1992	O
530865	Otto	KS	035	Cowley	1926	O
007644	Otto East	KS	035	Cowley	1982	O
530900	Ottumwa	KS	031	Coffey	1973	O
531578	Overlook	KS	179	Sheridan	1967	O
531609	Overlook North	KS	179	Sheridan	1969	O
531655	Overocker	KS	025	Clark	1976	ON
531655	Overocker	KS	033	Comanche	1976	ON
013508	Overocker SE	KS	033	Comanche	1990	O
531671	Overstreet	KS	015	Butler	1962	O
531950	Owen	KS	109	Logan	1982	O

Field Code	Field Name/ Alias/Remaks	State/ Sub	Co Code	County	Disc Year	Field Type
004477	Owen East	KS	109	Logan	1983	O
007439	Owen NE	KS	109	Logan	1983	O
014470	Owen North	KS	109	Logan	1993	O
004478	Owen SE	KS	109	Logan	1983	O
011823	Owen SW	KS	109	Logan	1987	O
008588	Owen West	KS	109	Logan	1984	O
532415	Owl Creek	KS	207	Woodson	1967	ON
532446	Owl Creek SE	KS	207	Woodson	1968	O
542480	Owl Creek South	KS	207	Woodson	1966	O
532601	Oxbow	KS	045	Douglas	1983	ON
532632	Oxford	KS	191	Sumner	1927	O
532663	Oxford West	KS	191	Sumner	1926	O
532694	Oxhide	KS	053	Ellsworth	1963	O
007645	Oxhide East	KS	053	Ellsworth	1982	O
012600	*P E P*	KS	187	Stanton		
	Alias for: (**013190**) **Big Bow** [RENAM]					
006857	P F O	KS	049	Elk	1984	O
008993	P G M	KS	077	Harper	1981	ON
534532	Pabst	KS	135	Ness	1958	O
009885	Pac 83	KS	193	Thomas	1986	O
534780	Paddock	KS	039	Decatur	1968	O
534873	Paden	KS	113	McPherson	1943	O
535090	Padgett	KS	035	Cowley	1925	ON
535090	Padgett	KS	191	Sumner	1925	ON
001820	Padgett NW	KS	191	Sumner	1980	O
535152	Padgett West	KS	191	Sumner	1954	O
010994	Page City	KS	109	Logan	1981	O
535524	Page Creek	KS	195	Trego	1956	O
013405	Page Creek East	KS	195	Trego	1990	O
012025	Page Creek North	KS	195	Trego	1988	O
535803	Paint Creek	KS	011	Bourbon	1983	N
536392	Palacky	KS	053	Ellsworth	1949	ON
008995	Palacky SE	KS	053	Ellsworth	1985	O
006858	Palacky South	KS	053	Ellsworth	1984	O
536423	Palacky West	KS	009	Barton	1966	O
536609	*Palco*	KS	163	Rooks		
	Alias for: (**446479**) **Marcotte** [RENAM]					
536640	*Palco SE*	KS	163	Rooks		
	Alias for: (**446479**) **Marcotte** [COMB]					
536671	*Palco SW*	KS	163	Rooks		
	Alias for: (**159723**) **Cooper** [COMB]					
536702	Palco Townsite	KS	163	Rooks	1945	O
536919	Palmberg	KS	163	Rooks	1965	O
536950	Palmer	KS	007	Barber	1958	ON
006859	Palmer North	KS	007	Barber	1984	N
004771	Palmer SW	KS	007	Barber	1983	N
537074	*Palmer West*	KS	007	Barber		
	Alias for: (**536950**) **Palmer** [COMB]					
010586	Pankratz	KS	129	Morton	1986	N
538154	*Panoma*	KS	067	Grant		
	Alias for: (**538159**) **Panoma Gas Area** [RENAM]					
538154	*Panoma*	KS	189	Stevens		
	Alias for: (**538159**) **Panoma Gas Area** [RENAM]					
538159	Panoma Gas Area	KS	055	Finney	1956	N
538159	Panoma Gas Area	KS	067	Grant	1956	N
538159	Panoma Gas Area	KS	075	Hamilton	1956	N
538159	Panoma Gas Area	KS	081	Haskell	1956	N
538159	Panoma Gas Area	KS	093	Kearny	1956	N
538159	Panoma Gas Area	KS	129	Morton	1956	ON
538159	Panoma Gas Area	KS	175	Seward	1956	ON
538159	Panoma Gas Area	KS	187	Stanton	1956	ON
538159	Panoma Gas Area	KS	189	Stevens	1956	ON
538159	Panoma Gas Area	KS	203	Wichita	1956	N
538190	*Panoma NE*	KS	067	Grant		
	Alias for: (**538159**) **Panoma Gas Area** [COMB]					
538221	*Panoma North*	KS	067	Grant		
	Alias for: (**538159**) **Panoma Gas Area** [COMB]					
538229	*Panoma SW*	KS	189	Stevens		
	Alias for: (**538159**) **Panoma Gas Area** [COMB]					
538686	Paola-Rantoul	KS	059	Franklin	1918	ON
538686	Paola-Rantoul	KS	091	Johnson	1918	ON
538686	Paola-Rantoul	KS	121	Miami	1918	ON
004227	Paola-Rantoul NE	KS	091	Johnson	1982	ON
539213	Paradise Creek	KS	163	Rooks	1947	O
539221	*Paradise Creek South*	KS	163	Rooks		
	Alias for: (**539213**) **Paradise Creek** [COMB]					
539244	Paradise Creek West	KS	163	Rooks	1953	O
539430	*Paramore*	KS	145	Pawnee		
	Alias for: (**121242**) **Carpenter** [COMB]					
539461	*Paramore East*	KS	145	Pawnee		
	Alias for: (**121242**) **Carpenter** [COMB]					
539833	Paris	KS	101	Lane	1978	O
539837	Paris North	KS	101	Lane	1978	O
001834	Paris NW	KS	101	Lane	1980	O
539841	Paris South	KS	101	Lane	1978	O
001835	Paris SW	KS	101	Lane	1979	O
539848	Paris West	KS	101	Lane	1978	O
539864	Park	KS	151	Pratt	1959	ON
539957	Parker	KS	167	Russell	1948	O
540050	Parker NE	KS	167	Russell	1967	O
540081	*Parker NW*	KS	167	Russell		
	Alias for: (**539957**) **Parker** [COMB]					
540112	Parker South	KS	167	Russell	1967	O
010148	Parkerville	KS	127	Morris	1986	N
540391	*Parkin*	KS	097	Kiowa		
	Alias for: (**009557**) **Alford** [COMB]					
540546	Parks	KS	073	Greenwood	1923	O
540794	Parmely	KS	031	Coffey		O
540887	Parnell	KS	179	Sheridan	1959	O
541104	Parrish	KS	009	Barton	1965	ON
541321	Parsley	KS	015	Butler	1949	O
541352	Parsley NW	KS	015	Butler	1967	O
541383	Parsley West	KS	015	Butler	1966	O
542065	Pat Creek	KS	095	Kingman	1947	ON
542071	Pat Creek North	KS	095	Kingman	1974	ON
008591	Pat Creek South	KS	095	Kingman	1981	ON
542716	Patsy	KS	129	Morton	1957	ON
542778	Patterson	KS	093	Kearny	1941	ON
542809	Patterson SE	KS	093	Kearny	1964	O
542933	*Patton*	KS	159	Rice		
	Alias for: (**763114**) **Wherry** [COMB]					
543150	Paul	KS	015	Butler	1959	O
543243	Paul South	KS	015	Butler	1967	O
543739	Paulson	KS	015	Butler	1958	O
543770	*Paulson NE*	KS	015	Butler		
	Alias for: (**543739**) **Paulson** [COMB]					
009994	Paulson SE	KS	015	Butler	1981	O
544452	Pawnee Bend	KS	135	Ness	1966	O
544483	Pawnee Branch	KS	083	Hodgeman	1969	O
544684	Pawnee River	KS	083	Hodgeman	1974	O
010996	Pawnee River SW	KS	083	Hodgeman	1987	O
009995	Pawnee River West	KS	083	Hodgeman	1981	O
544700	Pawnee Rock	KS	009	Barton	1936	ON
544700	Pawnee Rock	KS	145	Pawnee	1936	ON
544700	Pawnee Rock	KS	165	Rush	1936	ON
544731	*Pawnee Rock East*	KS	009	Barton		
	Alias for: (**544700**) **Pawnee Rock** [COMB]					
544736	*Pawnee Rock NE*	KS	009	Barton		
	Alias for: (**544700**) **Pawnee Rock** [COMB]					
544762	*Pawnee Rock South*	KS	145	Pawnee		
	Alias for: (**544700**) **Pawnee Rock** [COMB]					
544793	*Pawnee Rock West*	KS	145	Pawnee		
	Alias for: (**544700**) **Pawnee Rock** [COMB]					
544855	Pawnee Valley	KS	135	Ness	1969	O
544859	Pawnee Valley East	KS	135	Ness	1974	O
544857	Pawnee Valley NE	KS	135	Ness	1979	O
544886	Paxico	KS	197	Wabaunsee	1965	O
545010	Payne	KS	051	Ellis	1967	O
545561	Peabody	KS	115	Marion	1919	O
545592	*Peace Creek*	KS	155	Reno		
	Alias for: (**791245**) **Zenith-Peace Creek** [COMB]					
545594	*Peace Creek NE*	KS	155	Reno		
	Alias for: (**791245**) **Zenith-Peace Creek** [COMB]					
545623	Peach	KS	009	Barton	1944	O
008592	Peach NE	KS	009	Barton	1984	O
008269	Peach North	KS	009	Barton	1984	O
545923	Pearce	KS	191	Sumner	1974	ON
546506	*Peavey*	KS	051	Ellis		
	Alias for: (**055153**) **Bemis-Shutts** [COMB]					
546925	Pechanec	KS	165	Rush	1956	O
013796	Pechanec SW	KS	165	Rush	1991	O
546956	Peck	KS	035	Cowley	1958	ON
009111	Peer	KS	165	Rush	1985	O
548242	Peintner	KS	057	Ford	1977	O
548630	Pember	KS	135	Ness	1969	O
009113	PEN	KS	065	Graham	1985	O
548816	Penalosa	KS	095	Kingman	1968	O
549064	Pendennis	KS	101	Lane	1961	O
549068	Pendennis East	KS	101	Lane	1977	O
007441	Pendennis North	KS	101	Lane	1981	O
549095	Pendennis South	KS	101	Lane	1962	O
549126	Pendennis SW	KS	101	Lane	1971	O
007442	Pendennis West	KS	101	Lane	1982	O
549157	Pendergast	KS	009	Barton	1953	O
002213	Pendleton	KS	069	Gray	1979	O
002214	Pendleton East	KS	069	Gray	1980	O
549250	Penicks	KS	145	Pawnee	1965	O
001848	Penicks East	KS	145	Pawnee	1979	ON
001849	Penka	KS	101	Lane	1979	O
549436	Penner	KS	115	Marion	1968	ON
004118	Penner East	KS	115	Marion	1983	O
549444	Penner North	KS	115	Marion	1978	ON
549695	Penny	KS	063	Gove	1984	O
008593	Penny East	KS	063	Gove	1985	O
010149	Penny SE	KS	063	Gove	1985	O
549715	Penny-Wann	KS	051	Ellis	1936	O
549808	Penokee	KS	065	Graham	1940	O
549814	Penokee NE	KS	065	Graham	1977	O
550335	Perkins	KS	049	Elk	1954	O
550614	Perrill	KS	189	Stevens	1959	ON
013797	Perrill SE	KS	189	Stevens	1991	N
013913	Perrill SW	KS	189	Stevens	1991	ON
550645	Perrill West	KS	189	Stevens	1961	ON
550800	*Perry*	KS	207	Woodson		
	Alias for: (**550893**) **Perry-Halligan** [COMB]					
551079	Perry Ranch	KS	007	Barber	1958	ON
551079	Perry Ranch	KS	033	Comanche	1958	ON
003110	Perry Ranch South	KS	007	Barber	1982	ON
006680	Perry Ranch West	KS	033	Comanche	1984	N
550893	Perry-Halligan	KS	207	Woodson	1948	ON
551730	Perth	KS	191	Sumner	1945	O
551745	*Perth East*	KS	191	Sumner		
	Alias for: (**551730**) **Perth** [COMB]					
551761	*Peru*	KS	019	Chautauqua		
	Alias for: (**551823**) **Peru-Sedan** [COMB]					
551823	Peru-Sedan	KS	019	Chautauqua	1900	ON
552164	Petersburg	KS	011	Bourbon	1981	ON
004774	Petersburg East	KS	011	Bourbon	1983	ON
552226	Petersilie	KS	135	Ness	1957	O
552257	Petersilie NE	KS	135	Ness	1968	O
552288	Petersilie North	KS	135	Ness	1966	O
012248	Petersilie South	KS	135	Ness	1988	O
552319	Peterson	KS	169	Saline	1969	O
552443	Petracek	KS	039	Decatur	1966	O
552474	Petrie	KS	173	Sedgwick	1945	O
552505	*Petrie NW*	KS	173	Sedgwick		
	Alias for: (**552474**) **Petrie** [COMB]					
001855	Petro	KS	145	Pawnee	1979	ON
552784	Petrowsky	KS	151	Pratt	1964	O
552920	Petterson	KS	073	Greenwood	1944	O
552939	Pettigrew	KS	191	Sumner	1978	O
553063	Pettit	KS	015	Butler	1926	O
553249	Petty	KS	195	Trego	1973	O
553342	Pfaff	KS	135	Ness	1971	O
553373	*Pfannensteil*	KS	135	Ness		
	Alias for: (**476620**) **Miner** [COMB]					
553404	Pfeifer	KS	051	Ellis	1964	O
003916	Pfeifer North	KS	051	Ellis	1982	O
003917	Pfeifer NW	KS	051	Ellis	1983	O
009889	Pfeifer SE	KS	051	Ellis	1986	O
553598	Phares	KS	015	Butler	1957	O
554094	Phillips	KS	009	Barton	1957	O
004487	Pianalto	KS	023	Cheyenne	1982	O
004486	Pianalto South	KS	023	Cheyenne	1983	O

Field Code	Field Name/ Alias/Remarks	State/ Sub	Co Code	County	Disc Year	Field Type
555077	Piedmont	KS	073	Greenwood	1975	O
555260	Pieratt	KS	031	Coffey	1972	O
555303	Pierce	KS	015	Butler	1926	O
555396	*Pierce NW*	KS	015	Butler		
	Alias for: (**555303**) **Pierce** [COMB]					
001858	Pierce NW (New)	KS	015	Butler	1980	O
555427	*Pierce West*	KS	015	Butler		
	Alias for: (**555303**) **Pierce** [COMB]					
555551	Piester	KS	167	Russell	1968	O
555768	Pihl	KS	169	Saline	1963	O
555787	Pike	KS	007	Barber	1974	ON
008276	Pike NE	KS	007	Barber	1984	ON
003111	Pike NW	KS	007	Barber	1982	ON
555803	Pike SE	KS	007	Barber	1984	O
004488	Pike South	KS	007	Barber	1983	ONA
555805	Pike West	KS	007	Barber	1979	ON
556217	Pilot Knob	KS	077	Harper	1976	O
008598	Pilot Knob NW	KS	077	Harper	1982	O
006310	Pilot Knob South	KS	077	Harper	1982	ON
557938	Pioneer	KS	065	Graham	1984	O
557938	*Pioneer*	KS	159	Rice		
	Alias for: (**134395**) **Chase-Silica** [COMB]					
006681	Pioneer (New)	KS	065	Graham	1984	O
557969	Pioneer East	KS	065	Graham	1984	O
011549	Pioneer NE	KS	065	Graham	1987	O
558031	Piper	KS	209	Wyandotte	1984	O
558155	Piqua	KS	001	Allen	1922	ON
	STOR(55)					
558155	Piqua	KS	207	Woodson	1922	ON
	STOR(55)					
004490	Piqua North	KS	207	Woodson	1983	O
558868	*Pixlee*	KS	073	Greenwood		
	Alias for: (**030281**) **Atyeo-Pixlee** [COMB]					
559349	Plains	KS	119	Meade	1956	ON
559349	Plains	KS	175	Seward	1956	ON
001867	Plains NW	KS	175	Seward	1980	O
559411	Plains West	KS	175	Seward	1956	ON
559566	Plainville	KS	163	Rooks	1948	O
559690	Platt	KS	007	Barber	1956	O
559907	Pleasant	KS	051	Ellis	1944	O
559969	Pleasant Dale	KS	165	Rush	1966	O
560031	Pleasant Grove	KS	185	Stafford	1952	O
560186	Pleasant Grove South	KS	185	Stafford	1955	O
560217	Pleasant Hill	KS	185	Stafford	1951	O
560372	*Pleasant North*	KS	051	Ellis		
	Alias for: (**348874**) **Irvin** [COMB]					
560403	Pleasant NW	KS	051	Ellis	1976	O
003918	*Pleasant NW (Old)*	KS	051	Ellis		
	Alias for: (**559907**) **Pleasant** [COMB]					
560434	Pleasant Prairie	KS	055	Finney	1954	O
560434	Pleasant Prairie	KS	081	Haskell	1954	O
560434	Pleasant Prairie	KS	093	Kearny	1954	O
009115	Pleasant Prairie East	KS	081	Haskell	1985	O
560461	*Pleasant Prairie North*	KS	055	Finney		
	Alias for: (**560434**) **Pleasant Prairie** [COMB]					
560465	*Pleasant Prairie NW*	KS	055	Finney		
	Alias for: (**560434**) **Pleasant Prairie** [COMB]					
560465	*Pleasant Prairie NW*	KS	093	Kearny		
	Alias for: (**560434**) **Pleasant Prairie** [COMB]					
009116	Pleasant Prairie West	KS	093	Kearny	1985	O
560496	*Pleasant Ridge*	KS	051	Ellis		
	Alias for: (**055153**) **Bemis-Shutts** [COMB]					
560496	Pleasant Ridge	KS	163	Rooks	1972	O
560558	*Pleasant Ridge SW*	KS	051	Ellis		
	Alias for: (**055153**) **Bemis-Shutts** [COMB]					
560589	Pleasant SE	KS	051	Ellis	1960	O
560651	Pleasant Valley	KS	057	Ford	1938	ON
560651	Pleasant Valley	KS	097	Kiowa	1938	ON
560682	Pleasant Valley East	KS	097	Kiowa	1977	ON
560806	*Pleasant Valley South*	KS	057	Ford		
	Alias for: (**560651**) **Pleasant Valley** [COMB]					
008940	Pleasant Valley West	KS	057	Ford	1985	O
560868	Pleasant View	KS	165	Rush	1969	ON
013045	Pleasant View NW	KS	165	Rush	1989	O
010155	Pleasant View West	KS	165	Rush	1986	O
560930	Pleasant West	KS	051	Ellis	1961	O
561209	Plevna	KS	155	Reno	1959	ON
014475	Plevna West	KS	155	Reno	1993	N
561271	Pliny	KS	169	Saline	1943	O
561286	Ploger	KS	083	Hodgeman	1957	O
561302	*Plogg*	KS	159	Rice		
	Alias for: (**134395**) **Chase-Silica** [COMB]					
561364	*Plum Creek*	KS	053	Ellsworth		
	Alias for: (**681785**) **Stoltenberg** [COMB]					
561395	Plum Grove	KS	015	Butler	1958	O
004120	Plum Grove East	KS	015	Butler	1983	O
007497	Plum Grove NW	KS	015	Butler	1982	O
007498	Plum Grove South	KS	015	Butler	1983	O
009891	Plymell	KS	055	Finney	1986	O
010156	Plymell SW	KS	055	Finney	1986	O
561736	Plymouth	KS	167	Russell	1970	ON
561808	Plymouth NW	KS	167	Russell	1978	ON
014273	Poho	KS	165	Rush	1992	O
562855	Point View	KS	145	Pawnee	1974	O
563209	Pol	KS	051	Ellis	1966	O
563519	Polhamus	KS	073	Greenwood	1922	O
563550	Polifka	KS	051	Ellis	1948	O
563581	Polifka East	KS	051	Ellis	1966	O
563612	Polifka SE	KS	051	Ellis	1965	O
563736	Pollnow	KS	039	Decatur	1953	O
563763	Pollnow NW	KS	039	Decatur		
563767	Pollnow SE	KS	039	Decatur	1971	O
001872	Pollyana	KS	067	Grant	1959	O
001872	Pollyana	KS	081	Haskell	1959	O
563829	*Pollyanna*	KS	067	Grant		
	Alias for: (**001872**) **Pollyana** [ALTER]					
564046	Pomona	KS	059	Franklin		ON
009893	Pomona North	KS	059	Franklin	1981	ON
564325	Ponce	KS	159	Rice	1936	O
564356	Ponce SE	KS	159	Rice	1959	O
564449	Pond Creek	KS	199	Wallace	1977	N
565100	Pontiac	KS	015	Butler	1918	O
565131	Pontiac SW	KS	015	Butler	1956	O
565875	Popp	KS	009	Barton	1958	O
566588	Portenier	KS	147	Phillips	1968	O
566619	Portenier West	KS	147	Phillips	1969	O
566650	Porter	KS	049	Elk	1923	O
567022	Portland	KS	191	Sumner	1950	O
001875	Portland East	KS	191	Sumner	1983	O
567053	Portland NE	KS	191	Sumner	1969	O
567084	Portland South	KS	191	Sumner	1956	O
567363	Posey	KS	035	Cowley	1956	ON
001876	Posey NE	KS	035	Cowley	1978	O
567518	Pospishel	KS	009	Barton	1939	O
011230	Pospishel NE	KS	009	Barton	1985	O
004491	Pospishel North	KS	009	Barton	1983	O
001877	Pospishel South	KS	009	Barton	1979	O
004777	Pospishel SW	KS	009	Barton	1983	O
007650	Possum Hollow	KS	103	Leavenworth	1984	O
008941	Possum Hollow NE	KS	103	Leavenworth	1985	ON
012414	Pott	KS	055	Finney	1988	O
014584	Pott NE	KS	055	Finney	1993	O
014701	Pott North	KS	055	Finney	1994	O
568541	Potter	KS	051	Ellis	1956	O
568634	*Potter SE*	KS	051	Ellis		
	Alias for: (**568541**) **Potter** [COMB]					
568882	Potwin	KS	015	Butler	1917	O
006030	Potwin South	KS	015	Butler	1925	O
568931	Poverty Flat	KS	033	Comanche	1972	ON
569347	Powell	KS	015	Butler	1925	O
007651	Powerline	KS	173	Sedgwick	1984	O
569595	Powers	KS	099	Labette	1944	O
569921	Praeger	KS	185	Stafford	1959	ON
006033	Prafford	KS	151	Pratt	1983	OA
006033	Prafford	KS	185	Stafford	1983	OA
014657	Prafford North	KS	185	Stafford	1993	N
570324	Prairie Center	KS	091	Johnson	1939	ON
570448	Prairie Creek	KS	173	Sedgwick	1952	O
570479	Prairie Dog	KS	039	Decatur	1959	O
570525	Prairie Dog NW	KS	039	Decatur	1976	O
570603	Prairie Gem	KS	095	Kingman	1970	ON
005312	Prairie Gem NW	KS	095	Kingman	1981	N
570665	Prairie Glen	KS	065	Graham	1954	O
570696	Prairie Glen SE	KS	065	Graham	1955	O
006683	Prairie Glen South	KS	065	Graham	1984	O
570727	Prairie Glen SW	KS	065	Graham	1958	O
570789	Prairie Home	KS	185	Stafford	1949	O
570820	*Prairie Home South*	KS	185	Stafford		
	Alias for: (**646855**) **Shaeffer-Rothgarn** [COMB]					
570882	Prairie Queen	KS	015	Butler	1969	O
011001	Prairie Queen South	KS	015	Butler	1987	O
570913	Prairie Ridge	KS	135	Ness	1965	O
570944	Prairie Ridge East	KS	135	Ness	1971	O
570947	Prairie Ridge NE	KS	135	Ness	1975	O
570951	Prairie Ridge North	KS	135	Ness	1976	O
570959	Prairie Ridge NW	KS	101	Lane	1972	O
570975	Prairie Ridge SW	KS	101	Lane	1972	O
570975	Prairie Ridge SW	KS	135	Ness	1972	O
006685	Prairie Ridge West	KS	101	Lane	1984	O
004492	Prairie Springs	KS	019	Chautauqua	1983	O
014126	Prairie Springs East	KS	019	Chautauqua	1992	N
570999	Prairie Springs NW	KS	019	Chautauqua	1988	O
571130	Prairie View	KS	009	Barton	1950	O
571316	Prather	KS	095	Kingman	1962	ON
571321	Prather East	KS	095	Kingman	1977	ON
571327	Prather NW	KS	095	Kingman	1977	O
571347	Pratt	KS	151	Pratt	1976	ON
571378	Pratt Airport	KS	151	Pratt	1963	ON
571409	Pratt NE	KS	151	Pratt	1982	O
571812	Prescott	KS	107	Linn	1944	O
571936	Preston	KS	049	Elk	1928	O
571936	*Preston*	KS	151	Pratt		
	Alias for: (**676949**) **Stark** [RENAM]					
572029	Prettyman	KS	155	Reno	1957	O
572091	Price	KS	099	Labette	1917	ON
572308	Priddy	KS	191	Sumner	1957	O
572339	Pride	KS	191	Sumner	1958	ON
001889	Priess	KS	185	Stafford	1979	O
009047	Priess SW	KS	185	Stafford	1985	O
572525	Priest	KS	035	Cowley	1952	O
006686	Prindt	KS	127	Morris	1982	O
573021	Pritchard	KS	009	Barton	1944	ON
573021	Pritchard	KS	185	Stafford	1944	ON
001892	Pritchard North	KS	009	Barton	1980	O
573114	*Pritchard SE*	KS	009	Barton		
	Alias for: (**573021**) **Pritchard** [COMB]					
573114	*Pritchard SE*	KS	185	Stafford		
	Alias for: (**573021**) **Pritchard** [COMB]					
573145	*Pritchard South*	KS	185	Stafford		
	Alias for: (**573021**) **Pritchard** [COMB]					
573176	Pritchard South New	KS	185	Stafford	1968	O
008601	Probasco	KS	163	Rooks	1984	O
573269	*Proffitt*	KS	159	Rice		
	Alias for: (**134395**) **Chase-Silica** [COMB]					
573300	Progress	KS	053	Ellsworth	1955	O
573331	Progress NW	KS	053	Ellsworth	1955	O
573455	*Propp*	KS	115	Marion		
	Alias for: (**428581**) **Lost Springs** [COMB]					
573579	Prosper	KS	159	Rice	1943	O
573610	Prosper East	KS	159	Rice	1950	O
573672	Protection	KS	033	Comanche	1962	ON
014477	Protection West	KS	033	Comanche	1993	O
009897	Prouse	KS	077	Harper	1981	O
573982	Pruitt	KS	065	Graham	1987	O
574106	Pruitt South	KS	065	Graham	1990	O
574180	*Prusa*	KS	009	Barton		
	Alias for: (**386819**) **Kraft-Prusa** [COMB]					
574185	*Prusa North*	KS	009	Barton		
	Alias for: (**386819**) **Kraft-Prusa** [COMB]					
574191	*Prusa SE*	KS	009	Barton		
	Alias for: (**386819**) **Kraft-Prusa** [COMB]					
574194	*Prusa West*	KS	009	Barton		
	Alias for: (**386819**) **Kraft-Prusa** [COMB]					
574408	Pudden	KS	035	Cowley	1955	ON

Field Code	Field Name/ Alias/Remaks	State/ Sub	Co Code	County	Disc Year	Field Type
574982	Pundsack	KS	185	Stafford	1947	ON
575013	Pundsack North	KS	185	Stafford	1950	O
575044	*Pundsack NW*	KS	185	Stafford		
	Alias for: (**575013**) **Pundsack North** [COMB]					
575075	*Pundsack SW*	KS	185	Stafford		
	Alias for: (**574982**) **Pundsack** [COMB]					
575478	Purdyville	KS	083	Hodgeman	1951	O
004183	Purdyville NW	KS	083	Hodgeman	1981	O
575633	Putnam	KS	009	Barton	1951	O
575664	Putnam East	KS	009	Barton	1961	O
575881	Putnam West	KS	009	Barton	1951	O
576184	Pyle	KS	097	Kiowa	1955	O
576220	Pyle NE	KS	097	Kiowa	1979	ON
576220	Pyle NE	KS	151	Pratt	1979	ON
576215	Pyle North	KS	097	Kiowa	1966	ON
001903	Pyle Ranch	KS	025	Clark	1979	O
576246	Pyle SW	KS	097	Kiowa	1962	O
576494	Pyramids	KS	063	Gove	1952	O
576587	Pywell	KS	163	Rooks	1958	O
578833	Quaker	KS	047	Edwards	1958	ON
578833	Quaker	KS	097	Kiowa	1958	ON
001904	Quaker SE	KS	097	Kiowa	1978	O
578856	Quaker South	KS	097	Kiowa	1977	ON
579050	Quarry	KS	035	Cowley	1954	O
579081	*Quarry Siding*	KS	115	Marion		
	Alias for: (**428581**) **Lost Springs** [COMB]					
579112	*Quarry Siding SE*	KS	115	Marion		
	Alias for: (**428581**) **Lost Springs** [COMB]					
579117	Quarry South	KS	035	Cowley	1975	O
579794	Quincy	KS	073	Greenwood	1926	O
579794	Quincy	KS	207	Woodson	1926	O
579825	Quincy NE	KS	073	Greenwood	1966	O
580135	Quinn	KS	207	Woodson	1988	O
009900	Quivera	KS	159	Rice	1947	N
581675	R & M	KS	063	Gove	1972	O
007314	R & M North	KS	063	Gove	1981	O
001924	R C B	KS	051	Ellis	1980	O
006688	R G	KS	175	Seward	1984	ON
006688	R G	KS	189	Stevens	1984	ON
581973	R H P	KS	153	Rawlins	1967	O
012045	R H P SE	KS	153	Rawlins	1988	O
012612	R R Bend	KS	067	Grant	1988	ON
582584	Radcliffe	KS	035	Cowley	1972	ON
008946	Radcliffe NE	KS	035	Cowley	1985	ON
001913	Radcliffe North	KS	035	Cowley	1977	O
582590	Rader	KS	097	Kiowa	1983	O
012416	Rader West	KS	097	Kiowa	1988	N
582624	Radium	KS	185	Stafford	1953	O
582655	Radium Townsite	KS	185	Stafford	1952	O
582686	Radium Townsite West	KS	185	Stafford	1963	O
582717	Radke	KS	185	Stafford	1953	O
582748	Radke East	KS	185	Stafford	1954	O
583089	*Rago*	KS	095	Kingman		
	Alias for: (**669958**) **Spivey-Grabs-Basil** [COMB]					
583244	Rahn	KS	035	Cowley	1928	O
001915	Rahn East	KS	035	Cowley	1980	O
583275	Rahn NE	KS	035	Cowley	1950	O
001916	Rahn North	KS	035	Cowley	1978	O
583306	Rahn SW	KS	035	Cowley	1945	O
583492	Rainbow Bend	KS	035	Cowley	1923	ON
583492	Rainbow Bend	KS	191	Sumner	1923	O
583523	Rainbow Bend East	KS	035	Cowley	1957	O
583554	*Rainbow Bend NE*	KS	035	Cowley		
	Alias for: (**283718**) **Graham** [COMB]					
583585	Rainbow Bend SW	KS	035	Cowley	1954	O
583616	*Rainbow Bend West*	KS	035	Cowley		
	Alias for: (**583492**) **Rainbow Bend** [COMB]					
583616	*Rainbow Bend West*	KS	191	Sumner		
	Alias for: (**583492**) **Rainbow Bend** [COMB]					
583988	Rains	KS	191	Sumner	1968	O
584050	*Rairden*	KS	047	Edwards		
	Alias for: (**767361**) **Wil** [COMB]					
584112	Rajewski	KS	051	Ellis	1967	O
004184	Ralbeck	KS	097	Kiowa	1983	ON
584453	Ralston	KS	015	Butler	1981	O
585135	Ramsey	KS	019	Chautauqua	1955	O
585197	Ramsey East	KS	019	Chautauqua	1988	ON
585965	*Randall*	KS	193	Thomas		
	Alias for: (**042698**) **Bastin** [ALTER]					
585972	Randall North	KS	193	Thomas	1969	O
586003	Randle	KS	151	Pratt	1955	ON
009049	Randle East	KS	151	Pratt	1978	OA
586592	Rankin	KS	051	Ellis	1968	O
586747	Ransom	KS	135	Ness	1963	O
004265	Ransom NE	KS	135	Ness	1983	O
586792	Ransom North	KS	135	Ness	1975	O
586795	Ransom NW	KS	135	Ness	1976	O
586809	Ransom South	KS	135	Ness	1967	O
586840	*Ranson*	KS	185	Stafford		
	Alias for: (**791245**) **Zenith-Peace Creek** [COMB]					
003923	*Rantoul North*	KS	059	Franklin		
	Alias for: (**538686**) **Paola-Rantoul** [COMB]					
586855	Rap	KS	135	Ness	1975	O
010161	Rase	KS	135	Ness	1986	O
587135	Rathbun	KS	053	Ellsworth	1973	O
006690	Rathbun East	KS	053	Ellsworth	1984	N
587274	Rattlesnake	KS	185	Stafford	1938	O
587367	Rattlesnake East	KS	185	Stafford	1956	ONA
587460	Rattlesnake North	KS	185	Stafford	1959	ON
587475	Rattlesnake NW	KS	185	Stafford	1979	O
587522	Rattlesnake SE	KS	185	Stafford	1954	ON
587553	Rattlesnake SW	KS	185	Stafford	1950	O
587584	Rattlesnake West	KS	185	Stafford	1944	ON
587615	Ratzlaff	KS	115	Marion	1956	ON
587646	Rauckman	KS	035	Cowley	1936	ON
588018	Ray	KS	065	Graham	1940	O
588018	Ray	KS	137	Norton	1940	O
588018	Ray	KS	147	Phillips	1940	O
588018	Ray	KS	163	Rooks	1940	O
009904	*Ray North*	KS	137	Norton		
	Alias for: (**588204**) **Ray West** [COMB]					
588173	Ray SE	KS	163	Rooks	1941	O
588204	Ray West	KS	137	Norton	1945	O
588328	*Raymond*	KS	159	Rice		
	Alias for: (**134395**) **Chase-Silica** [COMB]					
588359	Raymond East	KS	159	Rice	1954	O
588607	Raynesford	KS	051	Ellis	1952	O
588638	Raynesford East	KS	051	Ellis	1952	O
009051	Razak	KS	195	Trego	1981	O
014702	Razorhawk	KS	119	Meade	1994	N
014806	Razorhawk NW	KS	119	Meade	1994	N
590181	Red Brick	KS	009	Barton	1953	O
011842	Red Cliff	KS	025	Clark	1987	O
012049	Red Cliff East	KS	025	Clark	1988	O
591266	*Red Line*	KS	065	Graham		
	Alias for: (**591328**) **Red Line NW** [COMB]					
591297	*Red Line North*	KS	065	Graham		
	Alias for: (**591328**) **Red Line NW** [COMB]					
591328	Red Line NW	KS	065	Graham	1955	O
012418	Red Sun	KS	065	Graham	1988	O
592227	*Red Wing West*	KS	009	Barton		
	Alias for: (**593043**) **Redwing West** [ALTER]					
592878	Redwing	KS	009	Barton	1950	O
592909	*Redwing East*	KS	009	Barton		
	Alias for: (**592878**) **Redwing** [COMB]					
592940	Redwing East (New)	KS	009	Barton	1968	O
001930	Redwing North	KS	009	Barton	1979	O
592971	*Redwing SE*	KS	009	Barton		
	Alias for: (**592878**) **Redwing** [COMB]					
593002	*Redwing South*	KS	009	Barton		
	Alias for: (**592878**) **Redwing** [COMB]					
006694	Redwing South (New)	KS	009	Barton	1984	O
593033	*Redwing SW*	KS	009	Barton		
	Alias for: (**592878**) **Redwing** [COMB]					
001932	Redwing SW (New)	KS	009	Barton	1977	N
593043	Redwing West	KS	009	Barton	1969	O
012051	Redwood	KS	055	Finney	1988	O
593068	Reece	KS	073	Greenwood	1925	O
007653	Reece SW	KS	073	Greenwood	1982	O
593095	Reed	KS	051	Ellis	1949	O
593312	Reed NW	KS	051	Ellis	1962	O
593767	*Reese*	KS	073	Greenwood		
	Alias for: (**593068**) **Reece** [ALTER]					
593777	Reeve	KS	055	Finney	1971	O
012052	Reeve SE	KS	055	Finney	1988	O
594335	Reginer	KS	083	Hodgeman	1964	N
594397	*Reich*	KS	167	Russell		
	Alias for: (**233909**) **Fairport** [COMB]					
594428	*Reich South*	KS	167	Russell		
	Alias for: (**233909**) **Fairport** [COMB]					
594459	Reichel	KS	051	Ellis	1951	ON
594459	Reichel	KS	165	Rush	1951	ON
594490	Reichel East	KS	165	Rush	1964	ON
594521	*Reichel Gas Area*	KS	165	Rush		
	Alias for: (**594459**) **Reichel** [ALTER]					
009908	Reichel SW	KS	165	Rush	1981	N
004497	Reichel West	KS	165	Rush	1983	N
594552	Reichert	KS	051	Ellis	1953	O
594645	Reida	KS	095	Kingman	1955	ON
594676	*Reida East*	KS	095	Kingman		
	Alias for: (**594645**) **Reida** [COMB]					
594707	Reida South	KS	095	Kingman	1957	ON
594738	*Reida West*	KS	095	Kingman		
	Alias for: (**669958**) **Spivey-Grabs-Basil** [COMB]					
594769	*Reidel*	KS	065	Graham		
	Alias for: (**600938**) **Riedel** [ALTER]					
594789	*Reidel SW*	KS	065	Graham		
	Alias for: (**600954**) **Riedel SW** [ALTER]					
594831	Reidy	KS	035	Cowley	1929	O
594862	*Reif*	KS	009	Barton		
	Alias for: (**715905**) **Trapp** [COMB]					
594893	Reif South	KS	009	Barton	1950	O
594914	Reifschneider	KS	101	Lane	1979	O
004498	Reifschneider NW	KS	101	Lane	1983	O
595017	Reimer	KS	009	Barton	1956	O
595172	Reinert	KS	135	Ness	1966	O
595389	Rell	KS	151	Pratt	1957	O
007318	Rell East	KS	151	Pratt	1983	N
595420	Rellim	KS	159	Rice	1957	ON
009909	Remple	KS	115	Marion	1920	N
595947	Renegade	KS	069	Gray	1987	O
008609	Repshire	KS	101	Lane	1984	O
596536	Reservoir	KS	163	Rooks	1981	O
596598	Reservoir West	KS	163	Rooks	1984	O
596815	Rettig	KS	049	Elk	1925	O
596846	Reuben	KS	113	McPherson	1949	O
596877	Reusser	KS	191	Sumner	1966	O
597063	Rex	KS	077	Harper	1961	O
597105	Rexford	KS	193	Thomas	1976	O
597110	Rexford South	KS	193	Thomas	1977	O
007320	Reyem	KS	141	Osborne	1983	O
597187	Reyer	KS	129	Morton	1957	N
597342	Reynolds	KS	191	Sumner	1962	O
597435	Reynolds-Schaffer	KS	015	Butler	1926	O
597854	Rhoden	KS	195	Trego	1956	O
597885	Rhodes	KS	007	Barber	1949	ON
597947	*Rhodes East*	KS	007	Barber		
	Alias for: (**597885**) **Rhodes** [COMB]					
597978	Rhodes East (New)	KS	007	Barber	1967	O
598009	Rhodes NE	KS	007	Barber	1956	N
598040	*Rhodes North*	KS	007	Barber		
	Alias for: (**597885**) **Rhodes** [COMB]					
598071	*Rhodes NW*	KS	007	Barber		
	Alias for: (**597885**) **Rhodes** [COMB]					
598133	Rhodes South	KS	007	Barber	1957	ON
598505	Rice	KS	145	Pawnee	1959	ON
598691	Rice SW	KS	145	Pawnee	1979	ON
598722	Rice West	KS	145	Pawnee	1979	ON
598815	Rich	KS	019	Chautauqua	1956	ON
004785	Rich NW	KS	019	Chautauqua	1983	ON
599218	Richards	KS	051	Ellis	1956	O
001939	Richards NE	KS	163	Rooks	1978	O
599311	Richardson	KS	185	Stafford	1930	OA
011566	Richardson North	KS	185	Stafford	1987	O

Field Code	Field Name/ Alias/Remarks	State/ Sub	Co Code	County	Disc Year	Field Type
599559	Richfield	KS	129	Morton	1948	ON
599575	*Richfield North*	KS	129	Morton		
	Alias for: (**599559**) **Richfield** [ALTER]					
599590	Richfield West	KS	129	Morton	1962	ON
599683	Richland	KS	185	Stafford	1944	ON
600024	Richmeier	KS	065	Graham	1961	O
600135	Richter	KS	083	Hodgeman	1980	O
015157	Richter East	KS	083	Hodgeman	1995	O
600210	Rick	KS	009	Barton	1936	ON
600210	Rick	KS	159	Rice	1936	ON
600241	*Rick SE*	KS	159	Rice		
	Alias for: (**134395**) **Chase-Silica** [COMB]					
600272	Rick SW	KS	009	Barton	1969	O
600303	Rickard	KS	159	Rice	1935	O
006696	Ricke	KS	007	Barber	1984	N
600644	Ridge Hill	KS	051	Ellis	1969	O
004786	Ridge Hill South	KS	051	Ellis	1957	O
004787	Ridge Hill West	KS	051	Ellis	1983	O
600737	Ridgeway	KS	195	Trego	1952	O
600830	Ridgeway South	KS	195	Trego	1980	O
600938	Riedel	KS	065	Graham	1962	O
600945	Riedel North	KS	065	Graham	1976	O
600954	Riedel SW	KS	065	Graham	1968	O
011239	Ries	KS	135	Ness	1985	O
601016	*Riffe*	KS	163	Rooks		
	Alias for: (**422288**) **Locust Grove** [COMB]					
001940	Riffe (New)	KS	163	Rooks	1978	OA
003924	Riffe NW	KS	163	Rooks	1983	O
601047	Riffel	KS	163	Rooks	1966	O
601217	Riga	KS	195	Trego	1929	O
601233	Riga NE	KS	195	Trego	1957	O
004185	Riga NW	KS	195	Trego	1983	O
601240	Riga South	KS	195	Trego	1974	O
006867	Riga West	KS	195	Trego	1984	O
601295	Riggs	KS	065	Graham	1982	O
601450	Riley	KS	185	Stafford	1940	O
601481	Riley North	KS	185	Stafford	1986	O
601543	Rill	KS	163	Rooks	1989	O
004123	*Rindt*	KS	127	Morris		
	Alias for: (**285051**) **Grandview South** [COMB]					
602194	Ringwald	KS	159	Rice	1949	O
004266	Rinker	KS	195	Trego	1982	O
008298	Rinker East	KS	195	Trego	1984	O
008950	Rinker SE	KS	195	Trego	1985	O
008996	Rinker South	KS	195	Trego	1985	O
602442	Rino	KS	155	Reno	1960	O
602442	Rino	KS	159	Rice	1960	O
011240	Riock	KS	135	Ness	1985	O
602845	Rippe	KS	035	Cowley	1956	O
603045	Riseley	KS	163	Rooks	1976	O
001946	Riseley North	KS	163	Rooks	1979	O
603372	Ritchey-Moore	KS	111	Lyon	1925	O
603558	Ritz-Canton	KS	113	McPherson	1929	ON
001948	Ritz-Canton East	KS	113	McPherson	1977	ON
603651	River	KS	047	Edwards	1982	ON
603682	River Bank	KS	051	Ellis	1984	O
010613	Riverford	KS	193	Thomas	1986	O
011568	Riverford West	KS	193	Thomas	1987	O
603992	Riverside	KS	135	Ness	1965	O
604070	Riverside North	KS	135	Ness	1971	O
604074	Riverside NW	KS	135	Ness	1973	O
001950	Riverside SE	KS	135	Ness	1979	O
604302	Riverview	KS	051	Ellis	1943	O
604333	Riverview East	KS	051	Ellis	1966	O
604364	*Riverview South*	KS	051	Ellis		
	Alias for: (**604302**) **Riverview** [COMB]					
007654	Riverview West	KS	051	Ellis	1984	O
604600	Rixon	KS	165	Rush	1972	O
604838	*Roach*	KS	185	Stafford		
	Alias for: (**174945**) **Curtis** [COMB]					
605551	Robbins	KS	173	Sedgwick	1929	O
605582	Robbins Ranch	KS	033	Comanche	1953	N
605861	Roberts	KS	191	Sumner	1976	OA
002346	Roberts-Maywood	KS	103	Leavenworth	1930	N
002346	Roberts-Maywood	KS	209	Wyandotte	1930	N
606016	Robertson	KS	039	Decatur	1975	O
606264	Robin	KS	065	Graham	1959	O
606326	Robinson	KS	115	Marion	1930	ON
006369	*Robison*	KS	015	Butler		
	Alias for: (**011510**) **Allen-Robison** [COMB]					
606775	Roblagan	KS	009	Barton	1970	O
607039	Roby	KS	049	Elk	1956	O
607411	*Rochester*	KS	095	Kingman		
	Alias for: (**669958**) **Spivey-Grabs-Basil** [COMB]					
607566	Rock	KS	035	Cowley	1914	O
607659	Rock Creek	KS	111	Lyon	1947	O
608155	Rock NE	KS	015	Butler	1969	O
608155	Rock NE	KS	035	Cowley	1969	O
608186	*Rock North*	KS	035	Cowley		
	Alias for: (**607566**) **Rock** [COMB]					
608310	Rock SW	KS	035	Cowley	1960	O
001216	Rock West	KS	035	Cowley	1979	O
007655	Rockhold	KS	045	Douglas	1982	O
608868	Rockport	KS	163	Rooks	1968	O
608992	Rockport South	KS	163	Rooks	1984	O
609798	Rodenberg	KS	171	Scott	1964	O
610356	Roelfs	KS	163	Rooks	1967	O
012265	Roelfs NW	KS	163	Rooks	1988	O
004270	Roemer	KS	101	Lane	1981	O
004502	Roemer North	KS	063	Gove	1983	O
004502	Roemer North	KS	101	Lane	1983	O
007323	Roemer NW	KS	101	Lane	1983	O
008614	Roemer SE	KS	101	Lane	1984	O
007657	Roemer South	KS	101	Lane	1984	O
010617	Roesener	KS	023	Cheyenne	1986	O
610418	Roesler	KS	009	Barton	1943	O
610418	Roesler	KS	159	Rice	1943	O
610449	*Roesler East*	KS	009	Barton		
	Alias for: (**610418**) **Roesler** [COMB]					
011848	Roesler South	KS	159	Rice	1985	O
610480	Roesler West	KS	009	Barton	1968	O
610666	*Rogers*	KS	163	Rooks		
	Alias for: (**446479**) **Marcotte** [COMB]					
610790	Rogg	KS	167	Russell	1965	O
009119	Rohlman	KS	095	Kingman	1985	N
610945	Rohr	KS	051	Ellis	1957	O
002230	Rohrer	KS	191	Sumner	1977	O
611038	Rokey	KS	131	Nemaha	1964	O
611050	Roland	KS	165	Rush	1976	O
006697	Roland East	KS	165	Rush	1982	O
012266	Roland SE	KS	165	Rush	1988	O
611348	Rolla	KS	129	Morton	1959	ON
611410	*Rolling Green*	KS	009	Barton		
	Alias for: (**646855**) **Shaeffer-Rothgarn** [COMB]					
611441	Rolling Green East	KS	009	Barton	1949	O
611441	Rolling Green East	KS	185	Stafford	1949	O
611503	Rolling Prairie	KS	167	Russell	1966	O
611534	Rollingson	KS	151	Pratt	1958	ON
002231	Rollingson SW	KS	151	Pratt	1979	ON
611689	Rombold	KS	015	Butler	1949	O
611720	*Rome*	KS	051	Ellis		
	Alias for: (**687055**) **Sugarloaf SE** [COMB]					
611720	Rome	KS	191	Sumner	1976	O
611761	Rome NE	KS	191	Sumner	1977	O
002232	Roohms	KS	185	Stafford	1979	ON
007324	Rooney	KS	057	Ford	1981	O
612433	Roosevelt	KS	167	Russell	1965	O
001220	Roosevelt NE	KS	167	Russell	1978	O
612712	Rosa	KS	063	Gove	1967	O
009913	Rosa NW	KS	063	Gove	1985	O
612743	Rosalia	KS	015	Butler	1965	O
612960	Roscoe	KS	155	Reno	1976	O
613146	Rose	KS	207	Woodson	1944	O
613270	Rose East	KS	207	Woodson	1954	O
613301	Rose Hill	KS	015	Butler	1982	O
613363	Rose Valley	KS	151	Pratt	1952	O
613363	Rose Valley	KS	185	Stafford	1952	O
007499	Rose Valley South	KS	151	Pratt	1984	O
613518	Rosedale	KS	095	Kingman	1954	O
613549	*Rosedale East*	KS	095	Kingman		
	Alias for: (**613518**) **Rosedale** [COMB]					
613580	*Rosedale NE*	KS	095	Kingman		
	Alias for: (**613518**) **Rosedale** [COMB]					
614944	*Rothe*	KS	165	Rush		
	Alias for: (**594459**) **Reichel** [COMB]					
615037	Rothfelder	KS	171	Scott	1957	ON
006376	Rothfelder North	KS	171	Scott	1983	O
007658	Rothfelder SW	KS	171	Scott	1984	O
615068	*Rothgarn*	KS	185	Stafford		
	Alias for: (**646855**) **Shaeffer-Rothgarn** [COMB]					
615099	Rothgarn East	KS	185	Stafford	1948	O
615130	Rothgarn SE	KS	185	Stafford	1950	O
615192	Rouch	KS	035	Cowley	1975	O
615502	Round Hill	KS	113	McPherson	1956	O
615657	Round Mound	KS	141	Osborne	1967	O
009915	Round Mound North	KS	141	Osborne	1981	O
616060	*Roundup*	KS	007	Barber		
	Alias for: (**597885**) **Rhodes** [COMB]					
616091	Roundup South	KS	007	Barber	1953	ON
616773	Rowland	KS	009	Barton	1949	O
616835	Roxbury	KS	113	McPherson	1938	O
616866	*Roxbury SE*	KS	113	McPherson		
	Alias for: (**616897**) **Roxbury South** [COMB]					
616897	Roxbury South	KS	113	McPherson	1942	O
617166	Royalty	KS	101	Lane	1974	O
008951	*Royalty North*	KS	101	Lane		
	Alias for: (**101369**) **Buffalo Creek** [RENAM]					
010164	Royalty West	KS	101	Lane	1986	O
004790	*Rozel*	KS	145	Pawnee		
	Alias for: (**678995**) **Steffen South** [COMB]					
004789	Rozel SE	KS	145	Pawnee	1983	N
011571	Rozel Townsite	KS	145	Pawnee	1987	O
617805	Ruby	KS	135	Ness	1992	O
014165	Ruby South	KS	135	Ness	1992	O
003118	Rucker	KS	055	Finney	1981	O
617836	Ruda	KS	153	Rawlins	1966	O
617898	Ruder	KS	051	Ellis	1935	O
008952	Ruder NE	KS	051	Ellis	1985	O
617929	Ruder North	KS	051	Ellis	1957	O
617960	Ruder SW	KS	051	Ellis	1959	O
009052	Rudi	KS	165	Rush	1985	O
011849	Rudi East	KS	165	Rush	1987	O
012267	Rudi SE	KS	165	Rush	1988	O
618115	Rueb	KS	023	Cheyenne	1959	O
618146	Rueb South	KS	023	Cheyenne	1959	O
618208	Ruff	KS	083	Hodgeman	1968	O
618270	Rugan	KS	185	Stafford	1961	O
618301	Ruggels	KS	141	Osborne	1952	O
009121	Ruggels SE	KS	141	Osborne	1985	O
618332	Ruggels South	KS	141	Osborne	1957	O
004125	Ruggels West	KS	141	Osborne	1983	O
004188	Rundell	KS	185	Stafford	1983	O
619014	Runnymede	KS	077	Harper	1953	ON
006700	Runnymede Townsite	KS	077	Harper	1982	OA
619045	Rupp	KS	093	Kearny	1964	O
619045	Rupp	KS	203	Wichita	1964	O
619053	Rupp SE	KS	093	Kearny	1972	O
619200	*Rusch*	KS	167	Russell		
	Alias for: (**281563**) **Gorham** [COMB]					
619231	Rusco	KS	009	Barton	1950	O
619262	Rush Center	KS	165	Rush	1947	O
619293	Rush Center East	KS	165	Rush	1967	O
619324	Rush Center NE	KS	165	Rush	1954	O
001233	Rush Center North	KS	165	Rush	1977	O
619355	Rush Center SE	KS	165	Rush	1962	O
001234	Rush Center South	KS	165	Rush	1977	O
619603	Rushville	KS	057	Ford	1962	O
619665	Rusk	KS	191	Sumner	1959	O
619727	Rusk South	KS	191	Sumner	1974	O
619882	Russell	KS	167	Russell	1934	ON
619975	Russell East	KS	167	Russell	1949	O
620006	*Russell NE*	KS	167	Russell		
	Alias for: (**619882**) **Russell** [COMB]					

Field Code	Field Name/ Alias/Remaks	State/ Sub	Co Code	County	Disc Year	Field Type
620037	Russell NE (New)	KS	167	Russell	1968	O
620068	Russell North	KS	167	Russell	1942	O
620347	Russet	KS	055	Finney	1986	O
012271	Russet NW	KS	055	Finney	1988	ON
620564	Ruth	KS	095	Kingman	1966	ON
620595	Ruth NE	KS	095	Kingman	1966	ON
620688	Rutherford	KS	145	Pawnee	1946	O
620719	*Rutherford East*	KS	145	Pawnee		
	Alias for: (**621239**) **Ryan** [COMB]					
620874	Rutter	KS	191	Sumner	1926	O
620905	Rutter NW	KS	191	Sumner	1963	O
620936	Rutter SW	KS	191	Sumner	1957	O
621239	Ryan	KS	145	Pawnee	1945	ON
621239	Ryan	KS	165	Rush	1945	ON
621270	Ryan East	KS	165	Rush	1954	ON
621363	Ryan SE	KS	145	Pawnee	1945	ON
621425	Ryan West	KS	165	Rush	1946	O
621456	Rychlec	KS	185	Stafford	1963	O
621487	*Ryding*	KS	169	Saline		
	Alias for: (**663231**) **Smolan** [COMB]					
621549	Ryersee	KS	135	Ness	1956	O
621580	Ryersee NW	KS	135	Ness	1966	O
621611	*Ryersee SW*	KS	135	Ness		
	Alias for: (**621549**) **Ryersee** [COMB]					
621673	Ryus	KS	067	Grant	1961	O
011247	Ryus East	KS	067	Grant	1985	O
015211	Ryus North	KS	067	Grant	1993	O
621704	*Ryus Townsite*	KS	067	Grant		
	Alias for: (**538159**) **Panoma Gas Area** [COMB]					
622426	S & S	KS	167	Russell	1957	O
011852	S W	KS	171	Scott	1985	O
622860	Sabesta	KS	053	Ellsworth	1966	O
622860	Sabesta	KS	167	Russell	1966	O
622891	Sabetha	KS	131	Nemaha	1950	ON
003925	Sack	KS	051	Ellis	1982	O
624600	Saint	KS	159	Rice	1976	O
625030	Salem	KS	035	Cowley	1957	O
625371	*Salemsborg*	KS	169	Saline		
	Alias for: (**415653**) **Lindsborg** [COMB]					
625433	Salina	KS	169	Saline	1943	O
625464	*Salina South*	KS	169	Saline		
	Alias for: (**625433**) **Salina** [COMB]					
008953	Saline River	KS	193	Thomas	1985	O
011007	Saline River North	KS	193	Thomas	1987	O
009920	Saline River West	KS	193	Thomas	1986	O
625681	Saline Valley	KS	195	Trego	1969	O
006312	Saline Valley East	KS	195	Trego	1981	O
006702	Saline Valley SW	KS	195	Trego	1984	O
625712	Salley	KS	175	Seward	1958	N
013739	Salley SW	KS	175	Seward	1990	N
625867	Sallyards	KS	073	Greenwood	1939	O
625898	Salmans	KS	083	Hodgeman	1963	O
626146	Salser	KS	047	Edwards	1956	ON
626270	Salt Creek	KS	167	Russell	1961	O
626549	Salt Fork	KS	007	Barber	1954	ON
626603	Salt Fork North	KS	007	Barber	1967	O
626828	Salt Marsh	KS	185	Stafford	1948	O
007659	Salt Marsh SE	KS	185	Stafford	1984	N
626870	Salt Marsh South	KS	185	Stafford	1973	OA
004793	Salt Springs	KS	073	Greenwood	1954	O
626921	Salt Springs NW	KS	073	Greenwood	1958	O
627045	Salter	KS	015	Butler	1946	O
629680	Sand Arroyo	KS	187	Stanton	1961	N
629742	Sand Creek	KS	065	Graham	1954	O
630052	Sand Hills	KS	185	Stafford	1944	O
630517	Sandago	KS	185	Stafford	1947	O
008954	Sandago South	KS	185	Stafford	1985	O
630548	Sandago West	KS	185	Stafford	1969	O
630672	Sanders	KS	119	Meade	1956	N
630765	Sandford	KS	009	Barton	1951	O
630770	Sandford East	KS	009	Barton	1976	O
003928	Sandford NE	KS	009	Barton	1983	O
003929	*Sandford South*	KS	009	Barton		
	Alias for: (**085558**) **Boyd** [COMB]					
630889	Sandlin	KS	065	Graham	1970	O
631013	Sandrock	KS	009	Barton	1951	O
631044	Sandrock North	KS	009	Barton	1959	O
631075	*Sandrock SE*	KS	009	Barton		
	Alias for: (**646855**) **Shaeffer-Rothgarn** [COMB]					
631106	*Sandrock South*	KS	009	Barton		
	Alias for: (**631013**) **Sandrock** [COMB]					
631261	Sandy	KS	151	Pratt	1985	ON
631850	*Sanford*	KS	009	Barton		
	Alias for: (**630765**) **Sandford** [ALTER]					
006703	*Sanford South*	KS	009	Barton		
	Alias for: (**085558**) **Boyd** [COMB]					
632098	Sankey	KS	155	Reno	1951	O
632129	Sankey SW	KS	155	Reno	1952	O
632749	*Santa FE*	KS	081	Haskell		
	Alias for: (**337780**) **Hugoton Gas Area** [COMB]					
012421	*Santa FE (Old)*	KS	081	Haskell		
	Alias for: (**337780**) **Hugoton Gas Area** [COMB]					
632780	Santa Fe East	KS	081	Haskell	1989	OA
012060	Santa Fe NE	KS	081	Haskell	1988	O
632877	Santa Fe Trail	KS	129	Morton	1975	ON
633493	Sappa Creek	KS	153	Rawlins	1958	O
633710	Sara	KS	167	Russell	1971	O
634268	Sargent	KS	135	Ness	1972	O
003930	Sargent NE	KS	135	Ness	1982	O
009921	Sargent West	KS	135	Ness	1986	O
009922	Sarvis	KS	135	Ness	1985	O
634702	Satanta	KS	081	Haskell	1957	ON
634733	*Satanta North*	KS	081	Haskell		
	Alias for: (**229250**) **Eubank** [COMB]					
634950	Satran	KS	053	Ellsworth	1932	ON
634950	Satran	KS	105	Lincoln	1960	N
634857	Satterlee	KS	185	Stafford	1954	ON
002240	Sauer	KS	051	Ellis	1961	O
002242	Sauer North	KS	051	Ellis	1978	O
635291	Sauerwein	KS	073	Greenwood	1963	O
635539	Saundra	KS	185	Stafford	1946	O
635585	Sauzek	KS	191	Sumner	1973	O
011578	Sauzek NE	KS	191	Sumner	1987	O
001262	Savolt	KS	171	Scott	1979	O
635849	Savonburg	KS	001	Allen	1944	O
635849	Savonburg	KS	011	Bourbon	1944	O
005337	Savonburg SE	KS	011	Bourbon	1982	
003931	Savonburg South	KS	011	Bourbon	1982	O
003932	Savonburg SW	KS	133	Neosho	1983	O
635880	Savonburg West	KS	001	Allen		N
635973	Saw Log Creek	KS	083	Hodgeman	1953	O
636004	Saw Log Creek SE	KS	083	Hodgeman	1963	O
009923	Saw Log Creek South	KS	083	Hodgeman	1981	O
001263	Saw Log Creek SW	KS	083	Hodgeman	1979	O
636050	Sawdust	KS	145	Pawnee	1975	O
636097	Sawyer	KS	007	Barber	1957	ON
636097	Sawyer	KS	151	Pratt	1957	ON
009924	Sawyer East	KS	007	Barber	1981	N
003933	Sawyer NE	KS	151	Pratt	1982	OA
636128	Sawyer North	KS	151	Pratt	1960	ON
007500	Sawyer NW	KS	151	Pratt	1984	O
636159	Sawyer South	KS	007	Barber	1980	ON
005339	Saylor	KS	095	Kingman	1958	O
636818	Scanlon	KS	195	Trego	1962	O
002243	Scanlon East	KS	195	Trego	1980	O
636973	Schaben	KS	135	Ness	1963	O
636993	Schaben North	KS	135	Ness	1972	O
636998	Schaben NW	KS	135	Ness	1975	O
637004	*Schaben South*	KS	135	Ness		
	Alias for: (**636973**) **Schaben** [COMB]					
637035	Schaben South (New)	KS	135	Ness	1969	O
001266	Schaben SW	KS	135	Ness	1976	O
001267	Schaben West	KS	135	Ness	1976	O
637066	Schade	KS	049	Elk	1944	O
004509	Schade NE	KS	049	Elk	1983	O
637097	Schadel	KS	165	Rush	1965	O
637128	Schadel NE	KS	165	Rush	1960	O
637159	Schadel South	KS	145	Pawnee	1967	O
002245	Schartz	KS	069	Gray	1980	O
637252	Schauf	KS	009	Barton	1968	O
637283	Schenk	KS	009	Barton	1969	O
637314	Schepmann	KS	009	Barton	1969	O
007501	*Schermerhorn*	KS	003	Anderson		
	Alias for: (**643646**) **Selma** [COMB]					
002994	Scheuerman	KS	165	Rush	1968	O
006706	Schiffer	KS	031	Coffey	1984	O
637500	*Schindler*	KS	163	Rooks		
	Alias for: (**197479**) **Dopita** [COMB]					
637655	Schlegel	KS	011	Bourbon	1944	ON
637872	Schlessiger	KS	053	Ellsworth	1965	ON
637934	Schmahl	KS	153	Rawlins	1961	O
637965	Schmalian	KS	185	Stafford	1966	O
637996	Schmeidler	KS	051	Ellis	1944	O
638058	*Schmeidler NW*	KS	051	Ellis		
	Alias for: (**637996**) **Schmeidler** [COMB]					
638089	Schmeidler SE	KS	051	Ellis	1955	O
638120	Schmeidler South	KS	051	Ellis	1969	O
638182	Schmidt	KS	031	Coffey	1976	O
003121	Schmidt North	KS	031	Coffey	1983	O
638213	Schmied	KS	065	Graham	1952	O
638244	Schmied NE	KS	065	Graham	1954	O
638306	Schmied NW	KS	065	Graham	1957	ON
002246	Schmied South	KS	065	Graham	1952	O
638320	Schmieg	KS	101	Lane	1973	O
638337	Schmitt	KS	167	Russell	1969	O
638430	Schnebly	KS	065	Graham	1952	O
002247	Schnebly West	KS	065	Graham	1980	O
638461	Schneider	KS	009	Barton	1971	O
638461	*Schneider*	KS	167	Russell		
	Alias for: (**715905**) **Trapp** [COMB]					
006397	Schneller	KS	195	Trego	1982	O
638616	Schoenchen	KS	051	Ellis	1936	O
006871	*Schoenchen (Old)*	KS	051	Ellis		
	Alias for: (**617898**) **Ruder** [COMB]					
638647	Schoenchen Townsite	KS	051	Ellis	1955	O
638678	Schoenchen West	KS	051	Ellis	1956	O
638709	Schoenthaler	KS	051	Ellis	1964	O
012277	Schoenthaler SW	KS	051	Ellis	1988	O
638740	Schoepflin	KS	159	Rice	1962	O
638771	Schoepflin SE	KS	159	Rice	1969	O
638802	Schoharie	KS	135	Ness	1956	O
638926	School Creek	KS	035	Cowley	1947	O
638957	School Creek North	KS	035	Cowley	1953	ON
001269	School Creek NW	KS	035	Cowley	1989	O
638988	School Teacher	KS	151	Pratt	1957	O
004510	Schoolhouse	KS	135	Ness	1983	O
011854	Schoolhouse North	KS	135	Ness	1987	O
639019	Schoonover	KS	151	Pratt	1984	O
639081	Schrader	KS	049	Elk	1928	ON
009926	Schrag	KS	079	Harvey	1981	O
006707	Schrock	KS	077	Harper	1982	O
639143	*Schroeder*	KS	053	Ellsworth		
	Alias for: (**681785**) **Stoltenberg** [COMB]					
639143	Schroeder	KS	193	Thomas	1980	O
639154	Schroyer	KS	135	Ness	1972	O
002250	Schuette	KS	007	Barber	1942	ON
002250	Schuette	KS	033	Comanche	1942	ON
006981	Schuette East	KS	007	Barber	1984	N
001272	Schuette NE	KS	007	Barber	1980	O
639298	Schulte	KS	173	Sedgwick	1934	ON
639329	Schulte South	KS	173	Sedgwick	1955	O
639391	Schultz	KS	009	Barton	1968	O
639484	Schumacher	KS	033	Comanche	1988	N
014129	Schumacher North	KS	033	Comanche	1992	ON
639515	Schupbach	KS	007	Barber	1966	O
639577	Schwab	KS	073	Greenwood	1975	O
639608	Schwarm	KS	097	Kiowa	1965	ON
639639	Schwartz	KS	193	Thomas	1970	O
012422	Schwatken	KS	125	Montgomery	1988	ON
007660	Schwein	KS	135	Ness	1984	O
006399	*Schweizer*	KS	155	Reno		
	Alias for: (**791245**) **Zenith-Peace Creek** [COMB]					
639701	Schwindt	KS	053	Ellsworth	1970	O
639701	Schwindt	KS	165	Rush	1961	O

Field Code	Field Name/ Alias/Remarks	State/ Sub	Co Code	County	Disc Year	Field Type
001273	Schwindt South	KS	165	Rush	1979	O
001274	Schwindt West	KS	165	Rush	1978	O
639763	Scipio	KS	003	Anderson	1944	O
007192	Scola	KS	171	Scott	1984	O
640104	*Scott*	KS	073	Greenwood		
	Alias for: (**700155**) **Teeter-Scott** [ALTER]					
009927	Scott City	KS	171	Scott	1981	O
004142	Scully	KS	115	Marion	1982	O
640879	Scurlock	KS	051	Ellis	1957	O
641135	Seacat	KS	035	Cowley	1945	O
001277	Seacat East	KS	035	Cowley	1965	O
641166	Seacat SE	KS	035	Cowley	1965	O
641904	Seberger	KS	153	Rawlins	1976	O
004126	Sebes	KS	083	Hodgeman	1983	O
642375	*Sedan*	KS	019	Chautauqua		
	Alias for: (**551823**) **Peru-Sedan** [COMB]					
642592	Seeley-Wick	KS	073	Greenwood	1921	O
642592	Seeley-Wick	KS	111	Lyon	1921	O
006708	Seeman	KS	145	Pawnee	1982	O
642685	Seevers	KS	185	Stafford	1954	ON
642716	Seevers NW	KS	185	Stafford	1956	ON
642933	Seibel	KS	195	Trego	1964	O
642995	Seibert	KS	001	Allen		O
643026	Seibert North	KS	001	Allen		N
643067	Seifried	KS	101	Lane	1974	O
643077	Seifried North	KS	101	Lane	1974	O
014856	Seifried SE	KS	101	Lane	1994	O
643212	Seitz	KS	051	Ellis	1956	O
643398	Selfridge	KS	101	Lane	1962	O
003122	Selfridge East	KS	101	Lane	1983	O
643553	*Sellens*	KS	167	Russell		
	Alias for: (**715905**) **Trapp** [COMB]					
643646	Selma	KS	003	Anderson	1929	ON
644204	*Semisch*	KS	015	Butler		
	Alias for: (**664099**) **Snowden-McSweeney** [COMB]					
644538	Sequin	KS	179	Sheridan	1972	O
644545	Sequoyah	KS	055	Finney	1956	O
008981	Sequoyah East	KS	055	Finney	1981	O
014708	Sequoyah North	KS	055	Finney	1994	O
007661	Sequoyah South	KS	055	Finney	1982	O
008956	Sequoyah SW	KS	055	Finney	1985	O
644793	*Sessin*	KS	051	Ellis		
	Alias for: (**665091**) **Solomon** [COMB]					
644824	Sessin North	KS	051	Ellis	1963	O
007502	Sessin NW	KS	051	Ellis	1984	O
644855	*Sessin West*	KS	051	Ellis		
	Alias for: (**665091**) **Solomon** [COMB]					
644979	Setser	KS	185	Stafford	1966	O
645010	Sette	KS	009	Barton	1968	O
645041	Settle	KS	095	Kingman	1956	ON
645785	Severy	KS	049	Elk	1922	OA
645785	Severy	KS	073	Greenwood	1922	OA
010855	Severy East	KS	073	Greenwood	1986	O
645816	Severy North	KS	073	Greenwood	1944	O
007662	Severy South	KS	049	Elk	1984	O
645847	*Seward*	KS	015	Butler		
	Alias for: (**372030**) **Keighley** [COMB]					
645940	Seward (New)	KS	015	Butler	1968	O
646095	Sexson	KS	199	Wallace	1956	ON
646126	Seyb	KS	077	Harper	1966	O
646157	Seydell	KS	191	Sumner	1958	O
646514	Shade	KS	165	Rush	1972	O
009930	Shade NE	KS	165	Rush	1986	O
646545	*Shady*	KS	145	Pawnee		
	Alias for: (**792882**) **Zook** [COMB]					
646669	*Shady North*	KS	145	Pawnee		
	Alias for: (**792882**) **Zook** [COMB]					
646762	*Shady SW*	KS	145	Pawnee		
	Alias for: (**792882**) **Zook** [COMB]					
646793	*Shaeffer*	KS	185	Stafford		
	Alias for: (**646855**) **Shaeffer-Rothgarn** [COMB]					
646824	*Shaeffer NE*	KS	009	Barton		
	Alias for: (**646855**) **Shaeffer-Rothgarn** [COMB]					
646855	Shaeffer-Rothgarn	KS	009	Barton	1941	O
646855	Shaeffer-Rothgarn	KS	185	Stafford	1941	O
646870	Shaf	KS	009	Barton	1970	O
647320	Shallow Water	KS	171	Scott	1934	O
647351	Shallow Water NE	KS	171	Scott	1960	O
001290	Shallow Water West	KS	171	Scott	1977	O
006709	Shalz	KS	193	Thomas	1982	O
647382	Shambaugh	KS	049	Elk	1933	O
647475	Shamrock	KS	175	Seward	1985	ON
647630	Shank	KS	115	Marion	1952	O
647661	Shank South	KS	115	Marion	1959	O
647746	Shanline	KS	101	Lane	1976	O
001292	Shanline East	KS	101	Lane	1977	O
010857	Shanline NW	KS	063	Gove	1986	O
010626	Shanline West	KS	101	Lane	1986	O
647754	Shannon	KS	035	Cowley	1959	O
647785	*Shannon North*	KS	035	Cowley		
	Alias for: (**647754**) **Shannon** [COMB]					
002255	Shannon North (New)	KS	035	Cowley	1978	O
647971	Sharon	KS	007	Barber	1955	ON
647971	Sharon	KS	077	Harper	1955	ON
648064	*Sharon NE*	KS	077	Harper		
	Alias for: (**647971**) **Sharon** [COMB]					
648080	Sharon North	KS	077	Harper	1980	O
648095	Sharon NW	KS	007	Barber	1956	ON
648172	Sharon Springs	KS	199	Wallace	1977	O
648234	Sharp	KS	063	Gove	1985	O
013980	Sharp NW	KS	063	Gove	1991	O
648293	Sharpe Creek	KS	113	McPherson	1973	O
648653	Shaw	KS	039	Decatur	1967	O
648653	Shaw	KS	195	Trego	1970	O
648663	Shaw Creek	KS	195	Trego	1960	O
002256	Shaw Creek East	KS	195	Trego	1980	O
002257	Shaw Creek SE	KS	195	Trego	1979	O
002258	Shaw Creek South	KS	195	Trego	1980	O
004512	Shaw Creek West	KS	195	Trego	1981	O
007663	Shaw Farms	KS	007	Barber	1982	ON
004515	Shay	KS	101	Lane	1983	O
007332	Shay East	KS	101	Lane	1983	O
007664	Shay NE	KS	101	Lane	1984	O
013417	Shay North	KS	101	Lane	1990	O
007665	Shay NW	KS	101	Lane	1983	O
004514	Shay SE	KS	101	Lane	1983	O
004799	Shay South	KS	101	Lane	1983	O
006873	Shay West	KS	101	Lane	1984	O
650187	Shell Rock Crossing	KS	073	Greenwood	1973	O
650358	Shelton	KS	159	Rice	1966	O
650420	*Sheneman*	KS	035	Cowley		
	Alias for: (**771887**) **Wilson** [COMB]					
650451	*Shenk*	KS	009	Barton		
	Alias for: (**637283**) **Schenk** [ALTER]					
650482	Shep	KS	095	Kingman	1995	O
650575	Shepherd	KS	185	Stafford	1950	O
650606	Shepherd North	KS	185	Stafford	1954	O
650637	Shepherd NW	KS	185	Stafford	1956	O
650668	Shepherd South	KS	185	Stafford	1953	ON
004801	Sherfick	KS	195	Trego	1982	O
011260	Sherfick NW	KS	195	Trego	1985	O
007503	Sherfick South	KS	195	Trego	1984	O
651102	Sheriff	KS	135	Ness	1974	O
002970	Shields	KS	101	Lane	1979	O
008319	Shields NE	KS	101	Lane	1984	O
008997	Shields South	KS	101	Lane	1985	O
652063	Shiley	KS	145	Pawnee	1954	ON
652094	Shiley East	KS	145	Pawnee	1954	ON
006710	Shiley NE	KS	145	Pawnee	1984	O
652125	Shiley North	KS	165	Rush	1961	O
008320	Shiley SW	KS	145	Pawnee	1984	O
652156	Shiloh	KS	065	Graham	1951	O
652249	Shiloh South	KS	065	Graham	1963	O
652342	Shimer	KS	033	Comanche	1961	ON
008623	Shimer NW	KS	033	Comanche	1980	O
652355	Shimer South	KS	033	Comanche	1973	O
001297	Shimer Township	KS	033	Comanche	1961	O
014056	Shimer West	KS	033	Comanche	1991	N
003191	Shinkle	KS	073	Greenwood	1980	O
006711	Shinkle South	KS	073	Greenwood	1984	O
008624	Shinkle SW	KS	073	Greenwood	1984	O
652435	Shinn	KS	015	Butler	1946	O
652466	Shinn NE	KS	015	Butler	1956	O
004518	Shock	KS	077	Harper	1995	O
653613	*Shoo-Fly*	KS	009	Barton		
	Alias for: (**715905**) **Trapp** [COMB]					
653644	Shore	KS	187	Stanton	1959	ON
653737	Short	KS	007	Barber	1980	O
654140	*Shrauner*	KS	129	Morton		
	Alias for: (**696659**) **Taloga** [COMB]					
654264	Shriver	KS	151	Pratt	1944	ON
004128	Shriver NW	KS	151	Pratt	1983	O
654279	Shriwise	KS	083	Hodgeman	1974	O
654388	Shuck	KS	175	Seward	1955	ONA
654388	Shuck	KS	189	Stevens	1955	ONA
654419	Shuck North	KS	175	Seward	1971	ON
002260	Shuck NW	KS	189	Stevens	1978	ON
012281	Shuck West	KS	189	Stevens	1988	O
006712	Shuey	KS	165	Rush	1934	O
006714	Shuey North	KS	165	Rush	1984	O
654450	Shuff	KS	155	Reno	1966	ON
014595	Shuff East	KS	155	Reno	1993	O
001302	Shuff SW	KS	155	Reno	1978	O
654543	Shuler	KS	159	Rice	1964	O
654574	Shultz	KS	169	Saline	1965	O
654605	Shumway	KS	159	Rice	1965	O
654636	*Shumway West*	KS	159	Rice		
	Alias for: (**654605**) **Shumway** [COMB]					
009056	*Shutts*	KS	051	Ellis		
	Alias for: (**055153**) **Bemis-Shutts** [COMB]					
655070	*Sickles*	KS	035	Cowley		
	Alias for: (**771825**) **Wilmot-Floral** [COMB]					
009057	Sidebottom	KS	135	Ness	1985	O
655101	Sidney	KS	071	Greeley	1990	O
655194	Sidney South	KS	071	Greeley	1992	O
655287	*Sieker*	KS	009	Barton		
	Alias for: (**611441**) **Rolling Green East** [COMB]					
655287	*Sieker*	KS	185	Stafford		
	Alias for: (**611441**) **Rolling Green East** [COMB]					
013071	Sigle	KS	141	Osborne	1989	O
014859	Sigle North	KS	141	Osborne	1994	O
014169	Sigle West	KS	141	Osborne	1992	O
655690	*Silica*	KS	009	Barton		
	Alias for: (**134395**) **Chase-Silica** [COMB]					
655690	*Silica*	KS	159	Rice		
	Alias for: (**134395**) **Chase-Silica** [COMB]					
655721	Silica NW	KS	009	Barton	1943	O
655752	*Silica South*	KS	159	Rice		
	Alias for: (**134395**) **Chase-Silica** [COMB]					
656031	Silver Bell	KS	185	Stafford	1949	O
656062	Silver City	KS	207	Woodson	1946	O
656186	*Silver Creek*	KS	035	Cowley		
	Alias for: (**258774**) **Frog Hollow East** [COMB]					
656197	*Silver Creek (New)*	KS	035	Cowley		
	Alias for: (**008100**) **Albright** [COMB]					
656589	Silverdale	KS	035	Cowley	1944	O
656620	Silverman	KS	175	Seward	1967	ON
014130	Silverman NW	KS	175	Seward	1992	N
656651	*Silvers*	KS	163	Rooks		
	Alias for: (**754542**) **Webster** [COMB]					
657054	Simons	KS	163	Rooks	1960	O
657581	Singley	KS	119	Meade	1955	ON
007335	Singley East	KS	119	Meade	1983	N
007336	*Singley South*	KS	119	Meade		
	Alias for: (**657581**) **Singley** [COMB]					
658170	Sitka	KS	025	Clark	1959	ON
658201	*Sitka NE*	KS	025	Clark		
	Alias for: (**306978**) **Harper Ranch** [COMB]					
006715	Sitka NW	KS	025	Clark	1984	OA
001304	Sitlington	KS	035	Cowley	1977	O
001305	Sitter	KS	007	Barber	1980	O
658232	Sittner	KS	185	Stafford	1937	O
658263	*Sittner South*	KS	185	Stafford		
	Alias for: (**492409**) **Mueller** [COMB]					

Field Code	Field Name/ Alias/Remaks	State/ Sub	Co Code	County	Disc Year	Field Type
658418	Six Corners	KS	103	Leavenworth	1922	N
658860	Skaer	KS	015	Butler	1961	O
659418	Ski	KS	189	Stevens	1961	ON
002266	Ski SE	KS	189	Stevens	1979	ON
011009	Ski SW	KS	189	Stevens	1987	ON
659573	Skiles	KS	151	Pratt	1988	O
659666	Skinner	KS	007	Barber	1944	ON
001306	Skinner East	KS	007	Barber	1977	O
659759	Skinner NE	KS	007	Barber	1968	O
659790	*Skinner North*	KS	007	Barber		
	Alias for: (**659666**) **Skinner** [COMB]					
659821	*Skinner South*	KS	007	Barber		
	Alias for: (**659666**) **Skinner** [COMB]					
004519	*Skinner SW*	KS	007	Barber		
	Alias for: (**659666**) **Skinner** [COMB]					
009941	Sky	KS	179	Sheridan	1986	O
013420	Sky South	KS	179	Sheridan	1990	O
660038	Slade	KS	185	Stafford	1953	O
660069	Slade South	KS	151	Pratt	1962	O
660069	Slade South	KS	185	Stafford	1962	O
008957	Slammer	KS	103	Leavenworth	1985	ON
009942	Slammer NE	KS	103	Leavenworth	1985	N
660193	Slate	KS	163	Rooks	1951	O
660224	Slate Creek	KS	191	Sumner	1952	O
004272	Slate Creek East	KS	191	Sumner	1983	O
660233	Slate Creek North	KS	191	Sumner	1973	O
009943	Slate Creek SE	KS	191	Sumner	1986	O
004129	Slate NW	KS	163	Rooks	1982	O
004520	Slate South	KS	163	Rooks	1983	O
003125	Slate SW	KS	163	Rooks	1982	O
001307	Slate West	KS	163	Rooks	1979	O
660627	Sleeper	KS	185	Stafford	1951	ON
013421	Sleeper NW	KS	185	Stafford	1990	O
660658	Sleeper South	KS	185	Stafford	1962	ON
660875	Slick-Carson	KS	035	Cowley	1924	O
660875	Slick-Carson	KS	191	Sumner	1924	O
661340	Slinker	KS	147	Phillips	1951	O
661960	Smalley	KS	077	Harper	1985	O
661991	Smallwood	KS	185	Stafford	1951	O
662146	Smith	KS	035	Cowley	1924	O
662239	*Smith-Denning*	KS	065	Graham		
	Alias for: (**159723**) **Cooper** [COMB]					
662270	*Smith-Denning West*	KS	065	Graham		
	Alias for: (**159723**) **Cooper** [COMB]					
662301	Smith-Jobe	KS	073	Greenwood	1938	O
663076	Smock-Sluss	KS	015	Butler	1917	O
005357	Smoke Hill	KS	195	Trego	1983	O
007667	Smoke Hill NE	KS	195	Trego	1984	O
011857	Smoke Hill North	KS	195	Trego	1985	O
663215	Smokey Valley	KS	109	Logan	1978	O
663200	*Smoky Hill*	KS	167	Russell		
	Alias for: (**715905**) **Trapp** [COMB]					
009487	Smoky Valley North	KS	109	Logan	1985	O
663231	Smolan	KS	169	Saline	1950	O
663262	Smoots Creek	KS	095	Kingman	1959	O
663262	Smoots Creek	KS	155	Reno	1959	O
663417	*Smyres*	KS	159	Rice		
	Alias for: (**756247**) **Welch-Bornholdt** [COMB]					
663448	Smyres North	KS	159	Rice	1957	O
663479	Snake Creek	KS	025	Clark	1952	ON
663510	Snake Creek East	KS	025	Clark	1956	O
663541	Snake Creek NE	KS	025	Clark	1957	ON
663603	*Snake Creek SW*	KS	025	Clark		
	Alias for: (**306978**) **Harper Ranch** [COMB]					
663634	Snake Creek West	KS	025	Clark	1964	ON
663882	Snider	KS	185	Stafford	1936	OA
014597	Snider NW	KS	185	Stafford	1962	O
663913	Snider SE	KS	185	Stafford	1966	OA
663944	Snider South	KS	185	Stafford	1938	O
664026	Snow White	KS	009	Barton	1976	O
001312	Snow White North	KS	009	Barton	1977	O
664037	Snowberger	KS	145	Pawnee	1957	ON
664099	Snowden-McSweeney	KS	015	Butler	1930	O
664347	Social Plains	KS	151	Pratt	1967	O
011589	Soda-Popp	KS	179	Sheridan	1987	O
664471	Soden	KS	185	Stafford	1964	ON
664479	Soden East	KS	185	Stafford	1973	ON
002274	Soden NE	KS	185	Stafford	1977	O
009059	Soden North	KS	185	Stafford	1985	O
664719	Solburn	KS	051	Ellis	1964	O
002275	Solburn SE	KS	051	Ellis	1978	O
003938	Solburn West	KS	051	Ellis	1981	O
664750	Soldier	KS	085	Jackson	1964	O
664781	Soldier Creek	KS	097	Kiowa	1955	O
007668	Soldier West	KS	085	Jackson	1984	O
012069	Solobow	KS	065	Graham	1988	O
012070	Solobow SE	KS	163	Rooks	1988	O
665091	Solomon	KS	051	Ellis	1936	O
665060	Solomon Fork	KS	179	Sheridan	1968	O
004805	Solomon Fork East	KS	179	Sheridan	1983	O
002276	Solomon Fork SW	KS	179	Sheridan	1977	O
665153	Solomon NE	KS	051	Ellis	1982	O
007504	*Solomon NE (Old)*	KS	051	Ellis		
	Alias for: (**665091**) **Solomon** [COMB]					
665184	Solomon SE	KS	051	Ellis	1957	O
665215	Solomon South	KS	051	Ellis	1957	O
665649	Sonderegger	KS	055	Finney	1953	O
666269	Sorghum-Hollow	KS	125	Montgomery	1952	ON
666548	South Bend	KS	009	Barton	1954	O
666703	South Haven	KS	191	Sumner	1954	O
667137	*South Side*	KS	093	Kearny		
	Alias for: (**560434**) **Pleasant Prairie** [COMB]					
667354	Spade	KS	095	Kingman	1955	O
667447	Spangenberg	KS	185	Stafford	1943	O
667478	Spangenberg South	KS	185	Stafford	1962	O
002278	Spare	KS	185	Stafford	1977	ON
667726	Sparks	KS	129	Morton	1954	ON
667726	Sparks	KS	187	Stanton	1954	ON
667757	Sparks East	KS	187	Stanton	1957	ON
667819	Sparks NE	KS	187	Stanton	1983	ON
667881	Sparks SE	KS	129	Morton	1966	O
667943	Sparks SW	KS	129	Morton	1966	ON
667974	Sparks West	KS	187	Stanton	1958	N
668005	Sparr	KS	191	Sumner	1961	O
668253	*Spaulding*	KS	195	Trego		
	Alias for: (**717362**) **Trico** [COMB]					
668346	*Spaulding South*	KS	051	Ellis		
	Alias for: (**717362**) **Trico** [COMB]					
668346	*Spaulding South*	KS	195	Trego		
	Alias for: (**717362**) **Trico** [COMB]					
000111	Spearville	KS	057	Ford	1980	ON
668966	Speir	KS	115	Marion	1968	O
669028	Spencer	KS	073	Greenwood	1959	O
669183	Sperling	KS	079	Harvey	1935	ON
669214	Sperling South	KS	079	Harvey	1957	ON
669369	Spiess	KS	137	Norton	1958	O
669896	*Spivey*	KS	077	Harper		
	Alias for: (**669958**) **Spivey-Grabs-Basil** [COMB]					
669896	*Spivey*	KS	095	Kingman		
	Alias for: (**669958**) **Spivey-Grabs-Basil** [COMB]					
669989	*Spivey NW*	KS	095	Kingman		
	Alias for: (**669958**) **Spivey-Grabs-Basil** [COMB]					
670020	*Spivey SE*	KS	077	Harper		
	Alias for: (**669958**) **Spivey-Grabs-Basil** [COMB]					
670020	*Spivey SE*	KS	095	Kingman		
	Alias for: (**669958**) **Spivey-Grabs-Basil** [COMB]					
670051	*Spivey West*	KS	095	Kingman		
	Alias for: (**669958**) **Spivey-Grabs-Basil** [COMB]					
669927	*Spivey-Grabs*	KS	077	Harper		
	Alias for: (**669958**) **Spivey-Grabs-Basil** [COMB]					
669927	*Spivey-Grabs*	KS	095	Kingman		
	Alias for: (**669958**) **Spivey-Grabs-Basil** [COMB]					
002283	Spivey-Grabs East	KS	077	Harper	1978	ON
669958	Spivey-Grabs-Basil	KS	077	Harper	1949	ONA
669958	Spivey-Grabs-Basil	KS	095	Kingman	1949	ONA
670237	Splitter	KS	063	Gove	1971	O
670237	Splitter	KS	195	Trego	1971	O
009944	Splitter East	KS	195	Trego	1986	O
009945	Splitter SE	KS	195	Trego	1985	O
670245	Splitter SW	KS	195	Trego	1976	O
007670	Splitter West	KS	063	Gove	1984	O
007670	Splitter West	KS	195	Trego	1984	O
670795	Spring	KS	073	Greenwood	1983	ON
670857	Spring Brook	KS	051	Ellis	1966	O
670919	Spring Creek	KS	195	Trego	1951	O
671136	*Spring Hill*	KS	051	Ellis		
	Alias for: (**009372**) **Spring Hill School Dist** [ALTER]					
009372	Spring Hill School Dist	KS	051	Ellis	1961	O
671260	Spring Valley	KS	077	Harper	1971	O
671260	*Spring Valley*	KS	113	McPherson		
	Alias for: (**603558**) **Ritz-Canton** [COMB]					
007671	Springbird	KS	065	Graham	1984	O
013746	Springbird NE	KS	065	Graham	1990	O
671384	Springbrook District	KS	051	Ellis	1970	O
004189	Springvale	KS	151	Pratt	1983	O
008630	Springvale NW	KS	151	Pratt	1984	O
671961	Sproul	KS	065	Graham	1973	O
672066	Spruill	KS	135	Ness	1969	O
010194	Sramek	KS	181	Sherman	1981	O
673725	St John	KS	185	Stafford	1935	ON
009489	St John Cemetery	KS	153	Rawlins	1985	O
015162	St John Cemetery SE	KS	153	Rawlins	1995	O
673756	St John East	KS	185	Stafford	1959	O
673787	*St John North*	KS	185	Stafford		
	Alias for: (**673818**) **St John NW** [COMB]					
007505	St John North (New)	KS	185	Stafford	1981	O
673818	St John NW	KS	185	Stafford	1952	ON
673849	St John Townsite	KS	185	Stafford	1944	O
008326	St Lawrence	KS	083	Hodgeman	1985	O
674624	St Paul-Walnut	KS	037	Crawford	1926	ON
674624	St Paul-Walnut	KS	133	Neosho	1926	ON
001320	St Paul-Walnut South	KS	099	Labette	1977	O
674686	St Peter	KS	009	Barton	1944	O
674717	St Peter East	KS	009	Barton	1956	O
674748	*St Peter NW*	KS	009	Barton		
	Alias for: (**238118**) **Feist** [COMB]					
675027	Staab	KS	051	Ellis	1964	O
006717	Staab NE	KS	051	Ellis	1984	O
675058	*Staatz*	KS	159	Rice		
	Alias for: (**256108**) **Frederick** [COMB]					
675244	Stadelman	KS	051	Ellis	1957	O
004275	Stadelman SE	KS	051	Ellis	1982	O
384881	Staff-Copeland	KS	185	Stafford	1948	O
675275	Stafford	KS	185	Stafford	1940	O
675585	Stairett	KS	083	Hodgeman	1962	O
008633	Stairett East	KS	083	Hodgeman	1984	O
014171	Stairett North	KS	083	Hodgeman	1992	O
675616	Staley	KS	055	Finney	1980	ON
675864	Stamper	KS	163	Rooks	1950	O
008959	Stan	KS	101	Lane	1985	O
013748	Stan North	KS	101	Lane	1990	O
012430	Stan West	KS	101	Lane	1988	O
676205	Standish	KS	135	Ness	1972	O
676360	*Stange*	KS	207	Woodson		
	Alias for: (**736658**) **Vernon** [COMB]					
676391	Stanhope	KS	073	Greenwood	1949	O
676422	Stanley	KS	091	Johnson	1970	N
001322	Stannard	KS	007	Barber	1978	O
676701	Star	KS	051	Ellis	1977	O
013749	Star North	KS	051	Ellis	1990	O
676783	Star NW	KS	051	Ellis	1981	O
004130	Star SE	KS	051	Ellis	1981	O
007204	Star SW	KS	051	Ellis	1984	O
676794	Star West	KS	051	Ellis	1984	O
676918	Stareck	KS	015	Butler	1970	O
676949	Stark	KS	151	Pratt	1941	ON
003941	Stark East	KS	151	Pratt	1982	ON
676980	Stark NE	KS	151	Pratt	1967	ON
677104	Starr	KS	049	Elk	1937	O
677383	Start	KS	135	Ness	1966	O
677383	Start	KS	165	Rush	1966	O
677414	Start NW	KS	135	Ness	1967	O
677507	State	KS	035	Cowley	1926	ON
010196	State Lake	KS	103	Leavenworth	1981	O

Field Code	Field Name/ Alias/Remarks	State/ Sub	Co Code	County	Disc Year	Field Type
677538	*State Line*	KS	191	Sumner		
	Alias for: (**494579**) **Murphy** [COMB]					
677600	State NW	KS	035	Cowley	1969	N
677879	Stayton	KS	035	Cowley	1949	ON
677910	Stayton South	KS	035	Cowley	1953	O
678034	Stead	KS	151	Pratt	1964	O
008635	Stead South	KS	151	Pratt	1984	ON
678375	Stecklein	KS	051	Ellis	1968	O
678747	*Steefen NW*	KS	135	Ness		
	Alias for: (**678964**) **Steffen NW** [ALTER]					
003942	Steel	KS	057	Ford	1984	ON
678809	Steele	KS	207	Woodson	1952	O
678902	Steeples	KS	163	Rooks	1971	O
678933	Steffen	KS	083	Hodgeman	1963	O
678933	Steffen	KS	135	Ness	1963	O
678933	Steffen	KS	145	Pawnee	1963	O
015051	Steffen East	KS	145	Pawnee	1994	O
678964	Steffen NW	KS	135	Ness	1967	O
678964	Steffen NW	KS	145	Pawnee	1967	O
004807	Steffen SE	KS	145	Pawnee	1981	O
678995	Steffen South	KS	145	Pawnee	1963	ON
001326	Steffen SW	KS	083	Hodgeman	1978	O
679026	Steffen West	KS	135	Ness	1965	O
679088	Stegman	KS	165	Rush	1952	O
008636	Stegman NE	KS	165	Rush	1984	O
679150	Steimel	KS	037	Crawford	1952	O
679165	Stein	KS	135	Ness	1977	O
679181	Steinert	KS	167	Russell	1954	O
679212	Steinhoff	KS	015	Butler	1920	ON
679243	Steinhoff East	KS	015	Butler	1959	O
001327	Steinhoff NW	KS	015	Butler	1977	O
004808	Steinle	KS	167	Russell	1982	O
009949	Steinle NW	KS	167	Russell	1986	O
679336	Stella	KS	051	Ellis	1985	O
014485	Stelzer	KS	151	Pratt	1993	O
679553	Stenzel	KS	115	Marion	1961	ON
679615	*Stephens*	KS	049	Elk		
	Alias for: (**299507**) **Hale-Inge** [COMB]					
679615	Stephens	KS	145	Pawnee	1964	O
679770	Stephenson	KS	207	Woodson	1926	ON
002431	Stephenson East	KS	207	Woodson	1980	O
679832	Sterling	KS	155	Reno	1937	ON
679832	Sterling	KS	159	Rice	1937	ON
680018	Sterling SW	KS	155	Reno	1961	O
002433	Steuwe	KS	197	Wabaunsee	1978	O
680111	Steve	KS	185	Stafford	1961	O
680142	Stevens	KS	119	Meade	1952	ON
005370	Stevens South	KS	119	Meade	1983	O
005371	Stevens West	KS	119	Meade	1957	N
680421	Stewart	KS	055	Finney	1952	O
014600	Stewart NE	KS	055	Finney	1993	O
680452	Stewart South	KS	055	Finney	1995	O
680638	Stiles	KS	009	Barton	1958	O
680653	Stiles East	KS	009	Barton	1977	O
681041	Stillwell	KS	091	Johnson	1928	ON
681041	Stillwell	KS	121	Miami	1928	ON
681165	Stirrup	KS	129	Morton	1987	ON
681382	Stockholm	KS	071	Greeley	1979	O
681382	Stockholm	KS	199	Wallace	1979	N
011860	Stockholm South	KS	199	Wallace	1987	O
681475	Stockholm SW	KS	071	Greeley	1979	ON
681475	Stockholm SW	KS	199	Wallace	1979	O
681506	*Stockholm West*	KS	071	Greeley		
	Alias for: (**681475**) **Stockholm SW** [COMB]					
681537	Stockrange	KS	051	Ellis	1957	O
681568	Stockton	KS	163	Rooks	1936	O
681630	Stohrville	KS	077	Harper	1957	ON
014134	Stohrville NE	KS	077	Harper	1992	N
004131	Stohrville NW	KS	077	Harper	1982	N
004529	Stohrville West	KS	077	Harper	1976	N
681785	Stoltenberg	KS	009	Barton	1931	ON
681785	Stoltenberg	KS	053	Ellsworth	1931	ON
682281	Stoneman	KS	147	Phillips	1965	O
682312	Stoneman North	KS	147	Phillips	1966	O
001331	Stoneman SE	KS	147	Phillips	1978	O
682343	*Stoneman South*	KS	147	Phillips		
	Alias for: (**682281**) **Stoneman** [COMB]					
682622	Stony Point	KS	147	Phillips	1959	O
682808	Stoops	KS	151	Pratt	1946	O
013750	Stoops North	KS	151	Pratt	1991	O
682839	Stoops SW	KS	151	Pratt	1947	O
683036	Stos	KS	009	Barton	1972	O
004530	Stout	KS	129	Morton	1984	N
683335	Strahm	KS	131	Nemaha	1948	ON
683366	*Strahm East*	KS	131	Nemaha		
	Alias for: (**683335**) **Strahm** [COMB]					
009063	Strahm South	KS	131	Nemaha	1985	O
683583	Stranathan	KS	007	Barber	1970	ON
006451	*Stratman*	KS	053	Ellsworth		
	Alias for: (**681785**) **Stoltenberg** [COMB]					
683831	Stratton	KS	195	Trego	1983	O
684234	Strecker	KS	167	Russell	1943	O
684327	Stremel	KS	165	Rush	1966	O
014603	Stremel East	KS	165	Rush	1993	O
001337	Stremel NW	KS	165	Rush	1980	O
684389	Strick	KS	167	Russell	1963	O
684730	Strob	KS	135	Ness	1970	O
684761	*Strobel*	KS	185	Stafford		
	Alias for: (**582655**) **Radium Townsite** [COMB]					
684792	*Strobel NW*	KS	185	Stafford		
	Alias for: (**582655**) **Radium Townsite** [COMB]					
685012	Strong City	KS	017	Chase	1925	O
685093	Strother	KS	035	Cowley	1972	O
685102	Stroud	KS	155	Reno	1958	O
685257	Stroud North	KS	155	Reno	1982	O
685319	Stroud South	KS	155	Reno	1959	O
002442	Struss	KS	065	Graham	1977	O
002442	Struss	KS	195	Trego	1977	O
002443	Struss NE	KS	065	Graham	1977	O
008998	Struss West	KS	195	Trego	1985	O
685722	*Stuckey*	KS	079	Harvey		
	Alias for: (**106453**) **Burrton NE** [COMB]					
002444	Studer	KS	193	Thomas	1980	O
685753	Studley	KS	179	Sheridan	1943	O
005375	Studley North	KS	179	Sheridan	1983	O
685784	Studley SE	KS	179	Sheridan	1955	O
685815	Studley South	KS	179	Sheridan	1959	O
685846	Studley SW	KS	179	Sheridan	1945	O
002445	Stuhlatz	KS	191	Sumner	1978	ON
685877	Stukenbroker	KS	175	Seward	1968	O
685939	Stumph	KS	007	Barber	1952	ON
006454	*Stumps*	KS	053	Ellsworth		
	Alias for: (**074227**) **Bloomer** [COMB]					
686001	Sturgeon	KS	047	Edwards	1954	O
686218	Stuttgart	KS	147	Phillips	1950	O
686249	Stuttgart South	KS	147	Phillips	1951	O
686280	Stutz	KS	135	Ness	1963	O
686288	Stutz East	KS	135	Ness	1972	O
686293	Stutz NE	KS	135	Ness	1976	O
001338	Stutz North	KS	135	Ness	1980	O
686342	Subera	KS	191	Sumner	1957	O
002450	Subera SW	KS	191	Sumner	1980	O
007506	Sublette	KS	081	Haskell	1984	O
686993	Sugarloaf	KS	051	Ellis	1941	O
687055	Sugarloaf SE	KS	051	Ellis	1941	O
687179	Suiter	KS	185	Stafford	1962	ON
002452	Sukovaty	KS	191	Sumner	1977	O
687272	Sullivan	KS	077	Harper	1961	ON
687272	*Sullivan*	KS	167	Russell		
	Alias for: (**281563**) **Gorham** [COMB]					
002453	Sullivan East	KS	077	Harper	1977	ON
687417	Sullivan South	KS	077	Harper	1983	ON
004533	Sum-Wick	KS	173	Sedgwick	1962	O
004531	Sum-Wick East	KS	173	Sedgwick	1983	O
004532	Sum-Wick South	KS	191	Sumner	1982	O
008638	Sumking	KS	191	Sumner	1984	O
688202	Summers	KS	193	Thomas	1992	O
688946	Sun City	KS	007	Barber	1941	O
001340	Sun City SW	KS	007	Barber	1980	ON
689225	Sunflower	KS	009	Barton	1950	O
689473	Sunny Slope	KS	195	Trego	1952	O
006315	Sunny Slope North	KS	195	Trego	1984	O
689535	Sunny Slope NW	KS	195	Trego	1958	O
689597	Sunny Valley	KS	009	Barton	1949	O
689628	Sunny Valley East	KS	009	Barton	1968	O
689659	Sunny Valley NE	KS	009	Barton	1954	O
689690	Sunny Valley SW	KS	009	Barton	1954	O
689752	Sunnydale	KS	051	Ellis	1952	O
689783	Sunnyside	KS	009	Barton	1953	O
689876	*Sunnyview*	KS	077	Harper		
	Alias for: (**669958**) **Spivey-Grabs-Basil** [COMB]					
689876	*Sunnyview*	KS	095	Kingman		
	Alias for: (**669958**) **Spivey-Grabs-Basil** [COMB]					
690000	Sunrise	KS	065	Graham	1977	O
690279	Sunshine	KS	135	Ness	1963	O
690341	Sunshine South	KS	135	Ness	1972	O
012073	*Susank*	KS	009	Barton		
	Alias for: (**715905**) **Trapp** [COMB]					
691116	*Sutcliff*	KS	063	Gove		
	Alias for: (**691147**) **Sutcliffe** [ALTER]					
691147	Sutcliffe	KS	063	Gove	1971	O
691151	Sutcliffe East	KS	063	Gove	1976	O
002454	Sutcliffe SE	KS	063	Gove	1980	O
691178	Sutherland	KS	073	Greenwood	1964	O
691364	Sutton	KS	185	Stafford	1954	O
691527	Swader	KS	009	Barton	1962	O
691868	Swank	KS	065	Graham	1958	O
007673	Swayze	KS	025	Clark	1982	ON
692209	Sweeney	KS	145	Pawnee	1947	ON
692240	Sweeney SW	KS	145	Pawnee	1955	O
692271	*Sweeney West*	KS	145	Pawnee		
	Alias for: (**692209**) **Sweeney** [COMB]					
011869	Sweeney West (New)	KS	145	Pawnee	1957	O
692302	Sweet	KS	163	Rooks	1950	O
004276	Sweet Adeline	KS	175	Seward	1983	O
012432	Sweet North	KS	163	Rooks	1988	O
013774	Sweet SE	KS	163	Rooks	1991	O
692488	Sweet William	KS	051	Ellis	1950	O
692519	Sweet William NW	KS	051	Ellis	1956	O
692798	Swenson	KS	169	Saline	1950	O
693139	Swisher	KS	151	Pratt	1976	ON
007344	Swordfish	KS	167	Russell	1983	O
693333	Sycamore Creek	KS	125	Montgomery	1970	ON
006462	Sycamore Valley	KS	125	Montgomery	1984	ON
008963	Sycamore Valley East	KS	125	Montgomery	1985	ON
013751	Sylvia	KS	155	Reno	1991	O
693922	*Syms East*	KS	185	Stafford		
	Alias for: (**492409**) **Mueller** [COMB]					
693984	Syms SE	KS	185	Stafford	1952	O
694415	T & L	KS	135	Ness	1972	O
694432	T & L West	KS	135	Ness	1973	O
695409	Tabing	KS	015	Butler	1976	O
007674	Tabing West	KS	015	Butler	1982	O
695563	Tacha	KS	039	Decatur	1970	O
695574	Tackett	KS	099	Labette	1944	O
696163	*Tajchman*	KS	115	Marion		
	Alias for: (**428581**) **Lost Springs** [COMB]					
696659	Taloga	KS	129	Morton	1955	ON
696690	Taloga NE	KS	129	Morton	1957	ON
696721	Taloga North	KS	129	Morton	1967	ON
007675	Taloga-Riley	KS	129	Morton	1984	ON
006721	Tammen	KS	165	Rush	1947	O
009126	Tasco	KS	179	Sheridan	1985	O
698023	Tassett	KS	057	Ford	1964	O
698054	Tate	KS	191	Sumner	1938	O
698116	Tatlock	KS	151	Pratt	1953	O
698147	Tatlock East	KS	151	Pratt	1964	ON
004809	Tatlock NE	KS	151	Pratt	1982	O
698209	Tatlock SW	KS	047	Edwards	1958	ONA
698209	Tatlock SW	KS	151	Pratt	1958	ONA
006983	Tauy Creek	KS	045	Douglas	1984	O
698477	Tay	KS	025	Clark	1976	O
698480	Tay East	KS	025	Clark	1976	O
006875	Tay South	KS	025	Clark	1984	N

Field Code	Field Name/ Alias/Remaks	State/ Sub	Co Code	County	Disc Year	Field Type
698488	Taylor	KS	185	Stafford	1951	O
698798	Taylor NE	KS	185	Stafford	1956	O
698829	Taylor NW	KS	185	Stafford	1968	O
698891	Taylor West	KS	185	Stafford	1959	O
698953	Taylorville	KS	185	Stafford	1953	O
699341	Teall	KS	065	Graham	1949	O
700147	*Teeter*	KS	017	Chase		
	Alias for: (**700155**) **Teeter-Scott** [COMB]					
700147	*Teeter*	KS	073	Greenwood		
	Alias for: (**700155**) **Teeter-Scott** [COMB]					
700155	Teeter-Scott	KS	017	Chase	1920	O
700155	Teeter-Scott	KS	073	Greenwood	1920	ON
700209	Teichgraber	KS	073	Greenwood	1927	O
008966	Teler	KS	063	Gove	1985	O
011874	Teler Townsite	KS	063	Gove	1987	O
013309	Teler Townsite West	KS	063	Gove	1989	O
701015	Templing	KS	009	Barton	1955	O
702193	Terry	KS	055	Finney	1991	O
702360	Terwilliger	KS	101	Lane	1972	O
702364	Terwilliger East	KS	101	Lane	1976	O
009065	Terwilliger North	KS	101	Lane	1985	O
702370	*Terwilliger NW*	KS	101	Lane		
	Alias for: (**702360**) **Terwilliger** [COMB]					
001356	Terwilliger SE	KS	101	Lane	1978	O
004540	Terwilliger South	KS	101	Lane	1983	O
006316	Terwilliger SW	KS	101	Lane	1984	O
009955	Terwilliger West	KS	101	Lane	1981	O
006876	*Teubner*	KS	053	Ellsworth		
	Alias for: (**427527**) **Lorraine** [RENAM]					
703666	Thach	KS	097	Kiowa	1965	ON
013083	Thacker	KS	167	Russell	1989	O
703945	Thayer	KS	133	Neosho	1949	O
703976	Thayer East	KS	133	Neosho	1944	O
008342	Thayer NE	KS	133	Neosho	1984	O
006722	Thayer South	KS	133	Neosho	1982	O
704069	*Theis*	KS	025	Clark		
	Alias for: (**461491**) **McKinney** [COMB]					
704131	Thersa	KS	179	Sheridan	1970	O
704348	Thiessen	KS	095	Kingman	1966	O
704455	Thimesch	KS	095	Kingman	1976	ON
704627	Thirty-One	KS	175	Seward	1953	ON
013753	Thirty-One East	KS	175	Seward	1990	ON
014297	Thirty-One NW	KS	175	Seward	1992	N
012074	Thirty-One SW	KS	175	Seward	1988	ON
002974	Thirty-Six	KS	137	Norton	1980	O
704689	*Thirty-Three*	KS	175	Seward		
	Alias for: (**230521**) **Evalyn-Condit** [COMB]					
704720	Thirty-Two	KS	175	Seward	1960	ON
014607	Thirty-Two West	KS	175	Seward	1993	N
704751	Thistle Grove	KS	135	Ness	1968	O
704782	Thistle Grove South	KS	135	Ness	1970	O
704789	Thistle Grove SW	KS	135	Ness	1972	O
704875	Thomas	KS	049	Elk	1965	O
015342	Thomas North	KS	049	Elk	1995	N
007679	Thome	KS	173	Sedgwick	1984	O
705216	Thompson	KS	015	Butler	1929	O
705635	Thomsen	KS	031	Coffey	1972	O
705681	Thorn	KS	121	Miami	1986	O
706146	Thrall-Aagard	KS	073	Greenwood	1921	O
706518	Three Mile Creek	KS	127	Morris	1950	O
001359	Three Mile Creek North	KS	127	Morris	1979	O
706549	Three Mile Creek South	KS	127	Morris	1950	O
706704	Three Star	KS	175	Seward	1958	ON
010220	Thumper	KS	103	Leavenworth	1986	O
707076	Thurlow	KS	035	Cowley	1927	ON
707138	Thyfault	KS	065	Graham	1966	O
707138	Thyfault	KS	163	Rooks	1966	O
707262	Tichenor	KS	207	Woodson	1947	N
707340	Tidball	KS	195	Trego	1976	O
002481	Tidball East	KS	195	Trego	1977	O
006317	Tidball NE	KS	195	Trego	1984	O
013433	Tidd	KS	207	Woodson	1990	O
708387	Tillotson	KS	101	Lane	1973	O
004810	Tillotson East	KS	101	Lane	1983	O
009066	Tillotson NW	KS	101	Lane	1985	O
001361	Tillotson South	KS	101	Lane	1977	O
004191	Tillotson West	KS	101	Lane	1982	O
708409	Tilton	KS	179	Sheridan	1968	O
009957	Tilton NE	KS	179	Sheridan	1986	O
708657	Timken	KS	165	Rush	1952	O
013944	Timken SW	KS	165	Rush	1991	O
010868	Timken West	KS	165	Rush	1986	O
709680	Tisdale Gas Area	KS	035	Cowley	1900	ON
709773	Titus	KS	047	Edwards	1968	ON
710340	Tobias	KS	159	Rice	1961	ON
710371	Tobias NW	KS	159	Rice	1962	O
710402	*Tobias South*	KS	159	Rice		
	Alias for: (**710340**) **Tobias** [COMB]					
710588	Todd	KS	163	Rooks	1969	O
710650	Todd East	KS	163	Rooks	1985	O
710681	Todd NE	KS	163	Rooks	1984	O
710743	Todd NW	KS	163	Rooks	1985	O
007680	Todd SE	KS	163	Rooks	1984	O
001369	Tolle	KS	039	Decatur	1980	O
712479	Tomey	KS	099	Labette	1944	O
712789	Tonek	KS	145	Pawnee	1971	ON
712820	Toni-Mike	KS	007	Barber	1967	O
003948	Toni-Mike NE	KS	007	Barber	1983	N
713006	Tonkin	KS	009	Barton	1963	O
713037	Tonovay	KS	073	Greenwood	1917	ON
713068	Tonovay West	KS	073	Greenwood	1950	O
713812	Toronto	KS	073	Greenwood	1913	O
713812	Toronto	KS	207	Woodson	1913	ON
002485	Toronto West	KS	073	Greenwood	1978	O
713843	*Torrance*	KS	145	Pawnee		
	Alias for: (**692209**) **Sweeney** [COMB]					
714184	Toulon	KS	051	Ellis	1935	ON
004293	*Toulon North*	KS	051	Ellis		
	Alias for: (**714184**) **Toulon** [COMB]					
714215	Toulon SE	KS	051	Ellis	1958	O
714246	*Toulon South*	KS	051	Ellis		
	Alias for: (**714184**) **Toulon** [COMB]					
714277	*Toulon SW*	KS	051	Ellis		
	Alias for: (**714184**) **Toulon** [COMB]					
714354	Tovrea	KS	023	Cheyenne	1978	O
714354	Tovrea	KS	153	Rawlins	1978	O
714354	Tovrea	KS	181	Sherman	1978	O
714401	Towanda	KS	015	Butler	1948	O
715115	Traer	KS	039	Decatur	1974	O
001375	Traer SE	KS	039	Decatur	1980	O
715130	Traffas	KS	007	Barber	1955	ON
001376	Traffas East	KS	007	Barber	1978	ON
715161	*Traffas SE*	KS	007	Barber		
	Alias for: (**715130**) **Traffas** [COMB]					
006249	Traffas South	KS	007	Barber	1984	ON
009127	Tragic	KS	057	Ford	1985	O
715905	Trapp	KS	009	Barton	1929	ON
715905	Trapp	KS	167	Russell	1929	ON
715936	*Trapp East*	KS	009	Barton		
	Alias for: (**715905**) **Trapp** [COMB]					
715936	*Trapp East*	KS	167	Russell		
	Alias for: (**715905**) **Trapp** [COMB]					
012079	*Trapp South*	KS	009	Barton		
	Alias for: (**715905**) **Trapp** [COMB]					
006250	*Trapp West*	KS	167	Russell		
	Alias for: (**715905**) **Trapp** [COMB]					
716029	*Trarbach*	KS	163	Rooks		
	Alias for: (**446479**) **Marcotte** [COMB]					
716432	Trees	KS	035	Cowley	1935	O
004545	Trego Center	KS	195	Trego	1983	O
006877	Tregsun	KS	195	Trego	1981	O
716494	*Trekell*	KS	191	Sumner		
	Alias for: (**019849**) **Anson SE** [COMB]					
008648	Trekell West	KS	191	Sumner	1984	O
716509	Trembley	KS	155	Reno	1978	O
014663	Trembley NE	KS	155	Reno	1993	O
004135	Trembley North	KS	155	Reno	1982	O
716587	Trent	KS	133	Neosho	1951	ON
716618	Trent North	KS	133	Neosho	1991	O
716680	Trenton	KS	047	Edwards	1974	O
716680	*Trenton*	KS	095	Kingman		
	Alias for: (**669958**) **Spivey-Grabs-Basil** [COMB]					
716742	*Trenton South*	KS	095	Kingman		
	Alias for: (**669958**) **Spivey-Grabs-Basil** [COMB]					
001379	Trester	KS	009	Barton	1980	O
009962	Trester East	KS	009	Barton	1986	O
004546	Triangle	KS	193	Thomas	1983	O
010869	Triangle North	KS	193	Thomas	1986	O
013754	Triangle NW	KS	193	Thomas	1990	O
006985	Triangle South	KS	193	Thomas	1984	O
717362	Trico	KS	051	Ellis	1951	O
717362	Trico	KS	065	Graham	1951	O
717362	Trico	KS	163	Rooks	1951	O
717362	Trico	KS	195	Trego	1951	O
718292	Tritsch	KS	009	Barton	1966	O
718664	Trousdale	KS	047	Edwards	1956	O
718695	Trousdale NE	KS	047	Edwards	1958	ON
718726	Trousdale North	KS	047	Edwards	1958	ON
002490	Trousdale NW	KS	047	Edwards	1980	O
718757	Trousdale South	KS	047	Edwards	1956	ON
718757	Trousdale South	KS	097	Kiowa	1956	ON
006730	Trove	KS	063	Gove	1984	O
719036	Truax	KS	101	Lane	1988	O
719881	Tucker	KS	073	Greenwood	1927	ON
007351	Tucker SE	KS	073	Greenwood	1983	N
005398	Tucker West	KS	073	Greenwood	1983	O
010638	Tullis	KS	103	Leavenworth	1986	ON
721307	Turkey Creek	KS	007	Barber	1943	O
721369	Turkey Creek East	KS	007	Barber	1957	ON
721400	Turkey Creek North	KS	007	Barber	1951	ON
721431	Turkey Creek NW	KS	007	Barber	1967	O
721834	Turkville	KS	051	Ellis	1953	O
721865	Turkville Upper	KS	051	Ellis	1948	O
002492	Turkville Upper NW	KS	051	Ellis	1979	O
721896	Turkville West	KS	051	Ellis	1959	O
010227	Turmorrow	KS	129	Morton	1986	ON
722175	Turner	KS	035	Cowley	1937	O
722330	Turner North	KS	035	Cowley	1949	O
722392	Turner West	KS	035	Cowley	1953	O
014611	Turon	KS	155	Reno	1993	O
014612	Turon NE	KS	155	Reno	1993	O
722981	Tuttle	KS	033	Comanche	1957	ON
723012	Tuttle East	KS	033	Comanche	1963	ON
723053	Tuttle NE	KS	033	Comanche	1977	N
723065	Tuttle SE	KS	033	Comanche	1978	ON
002288	Tuttle South	KS	025	Clark	1978	ON
723074	*Tuttle West*	KS	025	Clark		
	Alias for: (**663479**) **Snake Creek** [COMB]					
723237	Twenty	KS	009	Barton	1965	O
006731	Twenty-One	KS	137	Norton	1982	O
723733	Twin Mound	KS	163	Rooks	1965	O
723764	*Twin Mounds*	KS	113	McPherson		
	Alias for: (**270014**) **Georob** [COMB]					
723888	Two-Eighty One	KS	009	Barton	1963	O
723919	Two-Eighty One SE	KS	009	Barton	1963	O
724826	Tyro	KS	125	Montgomery	1904	ONA
725951	U S 24	KS	163	Rooks	1964	O
013438	U S 50	KS	069	Gray	1990	O
006251	U S 54	KS	057	Ford	1982	O
004136	U S 56	KS	069	Gray	1983	N
011021	U S 83	KS	081	Haskell	1987	ON
012653	U S 83 NE	KS	081	Haskell	1988	N
014491	U S 83 NW	KS	081	Haskell	1993	ON
005728	U S 183	KS	163	Rooks	1982	O
003135	U S 183 West	KS	163	Rooks	1983	O
003953	U-P	KS	195	Trego	1981	O
725905	U-Pac	KS	193	Thomas	1974	O
008967	U-Pac North	KS	193	Thomas	1985	O
008969	U-Pac South	KS	109	Logan	1985	O
726114	Ubert	KS	051	Ellis	1936	O
726145	*Ubert North*	KS	051	Ellis		
	Alias for: (**563550**) **Polifka** [COMB]					
726176	Ubert NW	KS	051	Ellis	1952	O
004192	Ubert South	KS	051	Ellis	1983	O

Field Code	Field Name/ Alias/Remarks	State/ Sub	Co Code	County	Disc Year	Field Type
726277	Udall	KS	035	Cowley	1926	O
726308	Uehlin	KS	039	Decatur	1970	O
009963	Ullom	KS	069	Gray	1986	O
726867	Ulmer	KS	173	Sedgwick	1959	O
726898	Ulmer South	KS	173	Sedgwick	1959	O
014613	Umbarger	KS	205	Wilson	1991	ON
727219	*Ummel*	KS	135	Ness		
	Alias for: (**016541**) **Amstutz** [COMB]					
727363	*Underwood*	KS	009	Barton		
	Alias for: (**715905**) **Trapp** [COMB]					
727425	Ung	KS	039	Decatur	1962	O
727456	*Ung SW*	KS	039	Decatur		
	Alias for: (**727425**) **Ung** [COMB]					
727487	Unger	KS	115	Marion	1955	O
006732	Unger NW	KS	115	Marion	1982	N
727518	*Unger SW*	KS	115	Marion		
	Alias for: (**727487**) **Unger** [COMB]					
727549	Unice	KS	135	Ness	1971	O
727557	Unice East	KS	135	Ness	1972	O
727565	Unice NE	KS	135	Ness	1973	O
727580	Unice South	KS	135	Ness	1971	O
727611	Union	KS	159	Rice	1950	ON
727731	Union Center	KS	185	Stafford	1973	O
008354	Union Center East	KS	185	Stafford	1984	N
004193	Union Center SE	KS	185	Stafford	1983	O
727734	Union Center West	KS	185	Stafford	1976	O
727890	Union East	KS	159	Rice	1951	ON
729254	Unruh	KS	009	Barton	1945	ON
729264	*Unruh East*	KS	009	Barton		
	Alias for: (**729254**) **Unruh** [COMB]					
008651	Unruh SE	KS	009	Barton	1984	O
729285	Unruh South	KS	009	Barton	1959	O
729510	Upola	KS	049	Elk	1944	O
729634	Upstart	KS	135	Ness	1966	O
729890	Urbana	KS	133	Neosho	1951	ON
730138	Ursula	KS	097	Kiowa	1961	N
730169	Ursula NE	KS	097	Kiowa	1963	ON
004550	Ursula NW	KS	097	Kiowa	1982	O
007997	Ursula SE	KS	097	Kiowa	1984	ON
730394	Utica	KS	135	Ness	1971	O
002496	Utica NW	KS	135	Ness	1977	O
730549	Utopia	KS	073	Greenwood	1918	O
009966	Utopia West	KS	073	Greenwood	1981	O
732046	Vahling	KS	179	Sheridan	1966	O
732077	Vahling West	KS	179	Sheridan	1967	O
013095	Val Jean	KS	135	Ness	1989	O
732108	Val Verde	KS	191	Sumner	1945	O
732170	Valeda	KS	099	Labette	1944	ON
732356	Valhalla	KS	063	Gove	1964	O
002497	Valhalla East	KS	063	Gove	1977	O
011025	Valhalla NE	KS	063	Gove	1987	O
732365	Valhalla North	KS	063	Gove	1975	O
732375	Valhalla South	KS	063	Gove	1978	O
732480	Valley	KS	083	Hodgeman	1958	O
732511	Valley Center	KS	173	Sedgwick	1928	O
732883	Valley View	KS	163	Rooks	1967	O
733007	Van	KS	065	Graham	1954	O
733100	Van Dyke	KS	147	Phillips	1959	O
733286	Van Lieu	KS	185	Stafford	1943	ON
733317	*Van Lieu East*	KS	185	Stafford		
	Alias for: (**733286**) **Van Lieu** [COMB]					
006733	Van Noy	KS	031	Coffey	1935	O
733395	Van Patton	KS	137	Norton	1939	O
733596	Van Vleet	KS	039	Decatur	1956	O
733658	Van Winkle	KS	185	Stafford	1950	O
733689	Van Winkle SE	KS	185	Stafford	1950	O
733751	Vance	KS	065	Graham	1962	O
006734	Vandenberg	KS	015	Butler	1942	O
002294	Vandever	KS	035	Cowley	1979	O
733224	Vanhoozer	KS	185	Stafford	1964	O
733988	Vap	KS	153	Rawlins	1973	O
002295	Vap SE	KS	153	Rawlins	1980	O
008359	Vap South	KS	153	Rawlins	1984	O
012437	Vap SW	KS	153	Rawlins	1988	O
734123	Varner	KS	095	Kingman	1964	ON
734154	Varner NE	KS	095	Kingman	1967	O
734185	Vassar	KS	139	Osage	1961	O
734464	Vavroch	KS	039	Decatur	1960	O
734705	*Veal*	KS	127	Morris		
	Alias for: (**768477**) **Wilde** [COMB]					
735139	Veeh	KS	147	Phillips	1969	O
736007	Vera	KS	191	Sumner	1978	O
005738	Verdigris	KS	073	Greenwood	1952	O
002501	Verhoeff	KS	063	Gove	1977	O
002502	Verhoeff South	KS	063	Gove	1979	O
736435	Vermillion	KS	135	Ness	1955	O
736658	Vernon	KS	031	Coffey	1938	ON
736658	Vernon	KS	207	Woodson	1938	ON
736782	*Vernon North*	KS	191	Sumner		
	Alias for: (**494579**) **Murphy** [COMB]					
736820	Vernon West	KS	207	Woodson	1975	O
736906	Vesper	KS	065	Graham	1956	O
736937	Vesper North	KS	065	Graham	1959	O
737061	Vestal	KS	035	Cowley	1927	ON
002296	Vetter	KS	017	Chase	1978	ON
002296	Vetter	KS	115	Marion	1978	N
737798	Victor	KS	033	Comanche	1993	N
737953	*Victoria*	KS	051	Ellis		
	Alias for: (**714184**) **Toulon** [COMB]					
738015	Victoria North	KS	051	Ellis	1952	O
738046	Victoria South	KS	051	Ellis	1961	O
006255	Victoria West	KS	051	Ellis	1984	O
738077	Victory	KS	081	Haskell	1960	ON
738077	Victory	KS	175	Seward	1960	ON
738108	Victory East	KS	081	Haskell	1989	O
738852	*Vilas*	KS	205	Wilson		
	Alias for: (**101834**) **Buffalo-Vilas** [COMB]					
739100	Vincent	KS	051	Ellis	1964	O
739224	Vincent West	KS	051	Ellis	1990	O
006256	Vinland	KS	045	Douglas	1984	O
010643	Vinland East	KS	045	Douglas	1986	O
006257	Vinland NE	KS	045	Douglas	1984	O
009000	Vinland SE	KS	045	Douglas	1985	O
739627	Viola	KS	191	Sumner	1988	O
739813	Virgil	KS	073	Greenwood	1916	O
739844	Virgil North	KS	031	Coffey	1920	ON
739844	Virgil North	KS	073	Greenwood	1920	ON
739844	Virgil North	KS	207	Woodson	1920	ON
740513	Vod	KS	097	Kiowa	1976	ON
002299	Vod NW	KS	097	Kiowa	1979	O
740527	Voda	KS	195	Trego	1957	O
740536	Voda North	KS	195	Trego	1972	O
740562	Voda SE	KS	195	Trego	1974	O
008364	Voda South	KS	195	Trego	1984	O
740558	Vogel	KS	185	Stafford	1957	O
014618	Vogel NE	KS	185	Stafford	1991	ON
740837	Vohs	KS	163	Rooks	1945	O
740868	Vohs NE	KS	163	Rooks	1962	O
740899	Vohs NW	KS	163	Rooks	1947	O
740930	Vohs SE	KS	163	Rooks	1959	O
740961	Vohs South	KS	163	Rooks	1947	O
740992	Voight	KS	009	Barton	1958	O
004278	Voight SE	KS	009	Barton	1982	O
741023	Voils	KS	191	Sumner	1958	O
741054	Voils East	KS	191	Sumner	1966	O
741116	Volkland	KS	159	Rice	1943	ON
002509	Volkland East	KS	159	Rice	1978	O
741302	Von Dette	KS	173	Sedgwick	1970	O
005741	Von Dette NE	KS	173	Sedgwick	1983	O
006320	Von Dette North	KS	173	Sedgwick	1984	O
741457	Voorhees	KS	189	Stevens	1964	ON
008655	Vopeck	KS	195	Trego	1984	O
741488	Voshell	KS	113	McPherson	1929	ON
741519	Voss	KS	137	Norton	1970	O
009969	Voss NW	KS	137	Norton	1981	O
741612	Voss South	KS	137	Norton	1992	O
003954	W B T	KS	151	Pratt	1982	ON
009970	W C C	KS	179	Sheridan	1977	O
006735	W C C South	KS	179	Sheridan	1984	O
743102	W C V	KS	135	Ness	1977	O
009971	W C V North	KS	135	Ness	1986	O
009972	W C V NW	KS	135	Ness	1985	O
743549	W T R	KS	093	Kearny	1978	O
743590	W W M	KS	193	Thomas	1979	O
009973	W W M East	KS	193	Thomas	1981	O
743327	W-L	KS	195	Trego	1966	O
006884	W-L SE	KS	195	Trego	1984	O
743641	Wac	KS	047	Edwards	1978	ON
743645	Wac North	KS	047	Edwards	1978	ON
005742	Wac NW	KS	047	Edwards	1983	O
743657	Wac SW	KS	047	Edwards	1979	ON
006258	Wac West	KS	047	Edwards	1984	N
002516	Waddle	KS	185	Stafford	1977	ON
744288	Wagner	KS	051	Ellis	1956	O
009067	Wahrman	KS	153	Rawlins	1985	O
008657	Wakarusa	KS	045	Douglas	1984	O
745125	Wakeeney	KS	195	Trego	1934	O
745156	Wakeeney East	KS	195	Trego	1949	O
745187	*Wakeeney NW*	KS	195	Trego		
	Alias for: (**745125**) **Wakeeney** [COMB]					
745218	Wakefield	KS	027	Clay	1928	O
004280	Wakefield NE	KS	027	Clay	1951	O
002304	Waldo	KS	167	Russell	1979	O
745621	Waldschmidt	KS	035	Cowley	1957	O
745745	Walkemeyer	KS	189	Stevens	1959	ON
002517	Walkemeyer NW	KS	189	Stevens	1978	ON
008660	Walkemeyer SE	KS	189	Stevens	1985	ON
013319	Walkemeyer SW	KS	189	Stevens	1989	N
745776	Walker	KS	049	Elk	1927	O
745993	*Wall*	KS	079	Harvey		
	Alias for: (**106453**) **Burrton NE** [COMB]					
746086	Wallace	KS	051	Ellis	1965	O
746086	Wallace	KS	165	Rush	1965	O
746241	Wallace North	KS	051	Ellis	1968	O
746613	Walnut Bend	KS	035	Cowley	1940	ON
746706	Walnut Bend North	KS	035	Cowley	1956	O
746830	Walnut Creek	KS	009	Barton	1952	O
006321	Walnut Fork	KS	101	Lane	1983	O
006737	Walnut Fork SE	KS	101	Lane	1984	O
009503	Walnut Fork SW	KS	101	Lane	1985	O
006080	*Walnut Hepler*	KS	037	Crawford		
	Alias for: (**317449**) **Hepler** [COMB]					
746892	Walnut Hill	KS	135	Ness	1968	O
746923	Walnut SE	KS	037	Crawford	1952	O
746954	Walnut Valley	KS	009	Barton	1967	O
003137	Walnut Valley East	KS	009	Barton	1983	O
747171	Walta	KS	191	Sumner	1959	O
002518	Walta North	KS	191	Sumner	1979	O
747202	*Walter*	KS	051	Ellis		
	Alias for: (**055153**) **Bemis-Shutts** [COMB]					
747264	*Walter North*	KS	051	Ellis		
	Alias for: (**055153**) **Bemis-Shutts** [COMB]					
747295	Walter NW	KS	051	Ellis	1955	O
747326	*Walter SE*	KS	051	Ellis		
	Alias for: (**055153**) **Bemis-Shutts** [COMB]					
747357	Walter SW	KS	051	Ellis	1966	O
747512	Walton	KS	079	Harvey	1919	O
747605	Walz	KS	195	Trego	1950	O
747636	Walz NW	KS	195	Trego	1957	O
007360	Walz West	KS	195	Trego	1982	O
747853	Wampler	KS	055	Finney	1959	O
002306	Wanker	KS	163	Rooks	1979	O
748814	Ward	KS	151	Pratt	1941	ON
749155	Ware	KS	049	Elk	1955	O
749341	Warner	KS	039	Decatur	1956	O
749372	*Warner North*	KS	039	Decatur		
	Alias for: (**749341**) **Warner** [COMB]					
749527	Warren	KS	051	Ellis	1949	O
749837	Warwick	KS	007	Barber	1965	ON
750010	Washbon	KS	077	Harper	1975	ON
013322	Washbon SW	KS	077	Harper	1989	O
751387	Waterloo	KS	095	Kingman	1983	O
751542	Waterman	KS	153	Rawlins	1958	O
751573	Waters	KS	185	Stafford	1958	O

Field Code	Field Name/ Alias/Remaks	State/ Sub	Co Code	County	Disc Year	Field Type
751604	Waters East	KS	185	Stafford	1959	O
752286	Waugh	KS	197	Wabaunsee	1968	O
752596	Wauneta	KS	019	Chautauqua	1924	O
003957	Way	KS	091	Johnson	1982	O
003956	Way West	KS	091	Johnson	1983	N
752906	Wayne	KS	047	Edwards	1956	ON
752944	*Wayne North*	KS	047	Edwards		
	Alias for: (**752906**) **Wayne** [COMB]					
752961	Wayne NW	KS	047	Edwards	1974	ON
752966	Wayne South	KS	047	Edwards	1976	ON
753309	Wayside-Havana	KS	019	Chautauqua	1904	ON
753309	Wayside-Havana	KS	125	Montgomery	1904	ON
753705	Wearne	KS	009	Barton	1951	O
753736	Weathered	KS	035	Cowley	1935	O
753860	Weaver	KS	015	Butler	1922	O
753953	Webb	KS	049	Elk	1926	ON
754046	Webb North	KS	049	Elk	1990	O
754263	Webber	KS	009	Barton	1962	O
010232	Webfoot	KS	155	Reno	1986	N
754449	Webs	KS	165	Rush	1954	O
754480	Webs NW	KS	165	Rush	1955	O
010874	Webs SE	KS	165	Rush	1986	O
014141	Webs South	KS	165	Rush	1992	O
754511	Webs SW	KS	165	Rush	1956	O
754542	Webster	KS	163	Rooks	1930	O
008851	*Webster NW*	KS	163	Rooks		
	Alias for: (**754542**) **Webster** [COMB]					
008662	Webster View	KS	163	Rooks	1984	O
754728	*Wedel*	KS	075	Hamilton		
	Alias for: (**087620**) **Bradshaw Gas Area** [COMB]					
006259	Weeks	KS	135	Ness	1984	O
014142	Weeks NE	KS	135	Ness	1992	O
009976	Weeks North	KS	135	Ness	1985	O
014830	Weeks South	KS	135	Ness	1994	O
010646	Wehking	KS	005	Atchison	1986	N
755224	Wehrman	KS	015	Butler	1963	O
014621	Wehrman West	KS	015	Butler	1993	O
006739	*Weide*	KS	207	Woodson		
	Alias for: (**774491**) **Winterscheid** [COMB]					
755317	Weigel	KS	051	Ellis	1948	O
755379	Weikert	KS	009	Barton	1953	O
755565	Weilert	KS	167	Russell	1963	O
004560	Weilert East	KS	167	Russell	1983	O
755999	Weisner	KS	051	Ellis	1949	O
007363	Weisner East	KS	051	Ellis	1981	O
007364	Weisner NE	KS	051	Ellis	1983	O
756092	Weitzel	KS	165	Rush	1947	O
756123	Weitzel NE	KS	051	Ellis	1964	O
756123	Weitzel NE	KS	165	Rush	1964	O
756185	Welborn Consol	KS	209	Wyandotte	1930	N
756216	*Welch*	KS	159	Rice		
	Alias for: (**756247**) **Welch-Bornholdt** [COMB]					
756278	Welch East	KS	159	Rice	1941	O
756340	*Welch North*	KS	159	Rice		
	Alias for: (**756247**) **Welch-Bornholdt** [COMB]					
756433	Welch West	KS	159	Rice	1948	O
756247	Welch-Bornholdt	KS	113	McPherson	1924	O
756247	Welch-Bornholdt	KS	159	Rice	1924	O
756309	Welch-Mohr	KS	111	Lyon	1929	ON
002311	Welch-Mohr East	KS	111	Lyon	1979	O
756331	Welch-Mohr SW	KS	017	Chase	1976	N
756331	Welch-Mohr SW	KS	111	Lyon	1976	ON
756505	*Welda*	KS	003	Anderson		
	Alias for: (**154670**) **Colony-Welda** [COMB]					
756526	Welda North	KS	003	Anderson	1922	N
	STOR(34)					
756557	Welda South	KS	003	Anderson	1922	N
	STOR(37)					
757239	Welli	KS	151	Pratt	1964	O
005757	Welli NW	KS	151	Pratt	1981	O
757270	Wellington	KS	191	Sumner	1929	ON
757301	Wellington NE	KS	191	Sumner	1955	O
002529	Wellington West	KS	191	Sumner	1977	O
757332	Wellman	KS	159	Rice	1965	O
013324	Wellmanville	KS	135	Ness	1955	O
757456	Wells	KS	007	Barber	1957	ON
002313	Wells-Towner	KS	095	Kingman	1977	O
002314	Wells-Towner Chase Gas Are	KS	095	Kingman	1977	N
757642	Wellsford	KS	097	Kiowa	1955	ON
757642	Wellsford	KS	151	Pratt	1955	ON
757647	Wellsford East	KS	097	Kiowa	1979	ON
757647	Wellsford East	KS	151	Pratt	1979	ON
757651	*Wellsford NE*	KS	097	Kiowa		
	Alias for: (**757642**) **Wellsford** [COMB]					
014402	Wellsford South	KS	097	Kiowa	1992	O
757983	Weltmer	KS	165	Rush	1983	O
758003	Welty	KS	065	Graham	1967	O
004282	Wendel	KS	069	Gray	1981	O
758355	Wendelburg	KS	185	Stafford	1951	O
014862	Wendelburg NE	KS	185	Stafford	1994	O
758386	Wendelin	KS	165	Rush	1969	O
758603	Wenger	KS	115	Marion	1947	O
758851	*Werner*	KS	035	Cowley		
	Alias for: (**771887**) **Wilson** [COMB]					
758866	*Werner SW*	KS	035	Cowley		
	Alias for: (**439690**) **Maddix North** [COMB]					
758882	Werner-Robl	KS	009	Barton	1951	O
758975	Werth	KS	051	Ellis	1958	O
759006	Werth North	KS	051	Ellis	1962	O
002531	Werth SE	KS	051	Ellis	1979	O
759285	Wesley	KS	135	Ness	1969	O
759378	Wessel	KS	179	Sheridan	1953	O
759409	Wessel North	KS	179	Sheridan	1953	O
759502	West	KS	053	Ellsworth	1951	O
009977	West Bear Creek	KS	025	Clark	1986	N
759626	West Branch	KS	079	Harvey	1958	O
760308	West Union	KS	137	Norton	1962	O
760502	Westermeyer	KS	135	Ness	1972	O
760804	Westhusin	KS	163	Rooks	1936	O
760835	Westhusin East	KS	163	Rooks	1963	O
760846	Westhusin North	KS	163	Rooks	1977	O
004563	Westland	KS	097	Kiowa	1982	ON
006986	Westlink	KS	173	Sedgwick	1981	O
009978	Westlink South	KS	173	Sedgwick	1981	O
760897	*Westola*	KS	129	Morton		
	Alias for: (**290011**) **Greenwood Gas Area** [COMB]					
761346	Wet Beaver	KS	023	Cheyenne	1977	O
761362	Wetherill	KS	163	Rooks	1966	O
761373	Wethington	KS	077	Harper	1972	O
761694	Wetzel	KS	009	Barton	1974	O
762308	Wharton	KS	077	Harper	1968	ON
762331	Wharton North	KS	077	Harper	1973	O
762401	Wheat	KS	197	Wabaunsee	1951	O
762432	Wheatland	KS	051	Ellis	1949	O
762463	Wheatland East	KS	051	Ellis	1966	O
005760	Wheatland NE	KS	051	Ellis	1983	O
762494	Wheatland NW	KS	051	Ellis	1953	O
762525	*Wheatland SE*	KS	051	Ellis		
	Alias for: (**762556**) **Wheatland South** [COMB]					
762556	Wheatland South	KS	051	Ellis	1950	O
762587	Wheatland SW	KS	051	Ellis	1953	O
762742	Wheeler	KS	065	Graham	1957	O
762897	Wheeler South	KS	065	Graham	1979	O
762959	Whelan	KS	007	Barber	1934	ON
762990	*Whelan East*	KS	007	Barber		
	Alias for: (**342835**) **Ils** [COMB]					
005761	Whelan SE	KS	007	Barber	1982	O
763052	Whelan SW	KS	007	Barber	1954	ON
763083	Whelan West	KS	007	Barber	1955	ON
763114	Wherry	KS	159	Rice	1933	O
763176	*Wherry North*	KS	159	Rice		
	Alias for: (**763114**) **Wherry** [COMB]					
008971	Whimper	KS	097	Kiowa	1985	N
009504	Whimper SE	KS	097	Kiowa	1985	O
005762	Whipple	KS	101	Lane	1983	O
763238	Whipple South	KS	101	Lane	1985	O
763424	Whisman	KS	163	Rooks	1950	O
763455	Whisman SE	KS	163	Rooks	1967	O
763579	*Whitacre*	KS	035	Cowley		
	Alias for: (**024453**) **Arkansas City Gas Area** [COMB]					
763641	White	KS	065	Graham	1975	O
763641	*White*	KS	151	Pratt		
	Alias for: (**123102**) **Carver-Robbins** [COMB]					
002537	White (New)	KS	065	Graham	1975	O
763858	White Cloud	KS	185	Stafford	1956	O
763889	White Cotton	KS	173	Sedgwick	1948	O
764490	White NW	KS	065	Graham	1976	O
764808	White Rock	KS	101	Lane	1973	O
764810	White Rock East	KS	101	Lane	1976	O
764812	White Rock SE	KS	101	Lane	1974	O
764816	White Rock South	KS	101	Lane	1974	O
011887	White Rock West	KS	101	Lane	1987	O
764943	*White SW*	KS	065	Graham		
	Alias for: (**717362**) **Trico** [COMB]					
764943	*White SW*	KS	195	Trego		
	Alias for: (**717362**) **Trico** [COMB]					
765036	White Woman	KS	093	Kearny	1962	O
765036	White Woman	KS	203	Wichita	1962	O
013565	White Woman East	KS	203	Wichita	1990	O
014715	White Woman NE	KS	203	Wichita	1994	O
010237	*White Woman SE*	KS	093	Kearny		
	Alias for: (**765036**) **White Woman** [COMB]					
765935	Whitewater	KS	015	Butler	1949	O
765966	Whitewater East	KS	015	Butler	1961	O
765997	Whitewater North	KS	015	Butler	1951	O
766028	Whitewater NW	KS	015	Butler	1970	O
766059	Whitewater West	KS	015	Butler	1968	O
766276	Whitney	KS	063	Gove	1972	O
766318	Whitney South	KS	063	Gove	1973	O
003958	Whitney SW	KS	063	Gove	1982	O
766326	Whitney West	KS	063	Gove	1973	O
766741	Wichita	KS	173	Sedgwick	1957	O
766834	Wicke	KS	153	Rawlins	1970	O
766989	Wide Awake	KS	175	Seward	1954	ON
766989	Wide Awake	KS	189	Stevens	1954	ON
011031	Wide Awake East	KS	175	Seward	1982	O
767051	Widener	KS	185	Stafford	1954	O
767082	Wiebe	KS	015	Butler	1959	O
001442	Wiechman	KS	173	Sedgwick	1980	O
767113	Wieland	KS	083	Hodgeman	1956	O
767144	Wieland North	KS	083	Hodgeman	1959	O
767175	Wieland NW	KS	083	Hodgeman	1967	O
767206	Wieland West	KS	083	Hodgeman	1960	O
767237	Wiggam	KS	019	Chautauqua	1944	O
767268	Wiggins	KS	073	Greenwood	1925	ON
767361	Wil	KS	047	Edwards	1942	ON
767361	Wil	KS	151	Pratt	1942	ON
767361	Wil	KS	185	Stafford	1942	ON
003141	Wil East	KS	151	Pratt	1983	N
767485	*Wil NE*	KS	047	Edwards		
	Alias for: (**767361**) **Wil** [COMB]					
009979	Wil NW	KS	047	Edwards	1967	O
767547	*Wil SE*	KS	185	Stafford		
	Alias for: (**767361**) **Wil** [COMB]					
767578	*Wil South*	KS	047	Edwards		
	Alias for: (**767361**) **Wil** [COMB]					
767609	Wil West	KS	047	Edwards	1978	ON
011633	*Wil West (Old)*	KS	047	Edwards		
	Alias for: (**767361**) **Wil** [COMB]					
767826	Wilburton	KS	129	Morton	1959	ON
767888	*Wilburton North*	KS	129	Morton		
	Alias for: (**767826**) **Wilburton** [COMB]					
767891	Wilburton North (New)	KS	129	Morton	1972	ON
767919	Wilburton NW	KS	129	Morton	1978	ON
767950	Wilburton SE	KS	129	Morton	1968	ON
767981	*Wilburton South*	KS	129	Morton		
	Alias for: (**290011**) **Greenwood Gas Area** [COMB]					
768260	Wild Horse Creek	KS	065	Graham	1957	O
004573	Wild Horse Creek North	KS	065	Graham	1983	O
768353	Wildcat Creek	KS	077	Harper	1956	O
768477	Wilde	KS	017	Chase	1926	ON
768477	Wilde	KS	127	Morris	1926	ON
768486	Wilde NW	KS	127	Morris	1926	ON
768508	Wildhorse	KS	185	Stafford	1971	O

Field Code	Field Name/ Alias/Remarks	State/ Sub	Co Code	County	Disc Year	Field Type
008014	Wilgreen	KS	205	Wilson	1984	O
769004	Wilhelm	KS	153	Rawlins	1959	O
769035	Wilhelm East	KS	153	Rawlins	1961	O
013566	Wilhelm South	KS	153	Rawlins	1990	O
769128	*Wilkens*	KS	053	Ellsworth		
	Alias for: (**681785**) **Stoltenberg** [COMB]					
769159	Wilkens SE	KS	053	Ellsworth	1942	O
769190	Wilkerson	KS	073	Greenwood	1926	O
769221	Wilkinson	KS	153	Rawlins	1977	O
002542	Wilkinson North	KS	153	Rawlins	1979	O
012664	Will-Bros	KS	129	Morton	1988	O
012664	Will-Bros	KS	187	Stanton	1988	O
769469	Willard	KS	073	Greenwood	1927	O
013535	Willey	KS	191	Sumner	1990	O
769748	Williams	KS	163	Rooks	1953	O
769872	Williams North	KS	163	Rooks	1956	O
769903	Williams NW	KS	163	Rooks	1953	O
769965	Williams SE	KS	163	Rooks	1953	O
770647	Willow Creek	KS	073	Greenwood	1966	O
771329	Willowdale	KS	095	Kingman	1954	ON
007371	Willowdale East	KS	095	Kingman	1981	N
002331	Willowdale NW	KS	095	Kingman	1980	O
771335	Willowdale SE	KS	095	Kingman	1977	ON
771342	Willowdale West	KS	095	Kingman	1976	ON
771422	Willroads	KS	057	Ford	1960	ON
003960	Willroads North	KS	057	Ford	1981	O
009980	Willroads SE	KS	057	Ford	1981	O
771530	Willson	KS	179	Sheridan	1972	O
004812	Willtex	KS	077	Harper	1981	O
006322	Willtex East	KS	077	Harper	1984	O
006323	Willtex NE	KS	077	Harper	1984	O
006740	Willtex North	KS	077	Harper	1982	O
008368	Willtex SE	KS	077	Harper	1984	ON
009129	Willtex South	KS	077	Harper	1985	O
771763	Wilmington	KS	197	Wabaunsee	1959	O
771794	Wilmore	KS	033	Comanche	1966	ONA
771794	Wilmore	KS	097	Kiowa	1966	ONA
006260	Wilmore East	KS	033	Comanche	1982	ON
771804	Wilmore South	KS	033	Comanche	1978	O
771825	Wilmot-Floral	KS	035	Cowley	1925	ON
771840	Wilsey	KS	127	Morris	1927	ON
771887	Wilson	KS	035	Cowley	1928	ON
771949	Wilson Creek	KS	053	Ellsworth	1967	O
771949	Wilson Creek	KS	167	Russell	1967	O
009981	Wilson Creek East	KS	053	Ellsworth	1981	N
771958	Wilson Creek SE	KS	053	Ellsworth	1972	O
772085	*Wilson SW*	KS	035	Cowley		
	Alias for: (**771887**) **Wilson** [COMB]					
772538	Winchester	KS	087	Jefferson	1987	N
772817	Windholz	KS	051	Ellis	1957	O
772879	*Windom*	KS	113	McPherson		
	Alias for: (**756247**) **Welch-Bornholdt** [COMB]					
772879	*Windom*	KS	159	Rice		
	Alias for: (**756247**) **Welch-Bornholdt** [COMB]					
772910	Windsor	KS	035	Cowley	1957	O
772941	Windsor SE	KS	035	Cowley	1958	ON
772972	Windsor SW	KS	035	Cowley	1958	O
773127	Windy Ridge	KS	163	Rooks	1958	O
002546	Windy Ridge East	KS	163	Rooks	1980	O
773189	Winfield	KS	035	Cowley	1914	ON
773220	Winfield South	KS	035	Cowley	1945	O
773282	Winget	KS	165	Rush	1936	O
007374	Winget North	KS	165	Rush	1982	O
002333	Winget SW	KS	165	Rush	1974	O
773327	Wingfield	KS	061	Geary	1959	O
773793	Winona	KS	109	Logan	1977	O
773809	Winsinger	KS	113	McPherson	1968	O
773821	Winsinger West	KS	113	McPherson	1975	O
000165	Winter	KS	129	Morton	1978	ON
012444	Winter NE	KS	129	Morton	1988	ON
002335	Winter North	KS	129	Morton	1980	ON
006261	Winter South	KS	129	Morton	1982	N
774491	Winterscheid	KS	031	Coffey	1937	ON
774491	Winterscheid	KS	073	Greenwood	1937	ON
774491	Winterscheid	KS	207	Woodson	1937	ON
774646	Wisby	KS	155	Reno	1957	ON
774677	Wisby NE	KS	159	Rice	1958	O
774708	Wisby North	KS	155	Reno	1957	ON
774708	Wisby North	KS	159	Rice	1957	ON
774739	Wisby NW	KS	155	Reno	1963	ON
005783	Wisby SE	KS	155	Reno	1983	N
774770	Wisby South	KS	155	Reno	1959	O
004813	Wisby West	KS	155	Reno	1983	O
774956	Wissman	KS	207	Woodson	1937	O
775204	Witt	KS	101	Lane	1981	O
006324	Witthuhn	KS	195	Trego	1981	O
008972	Witthuhn SW	KS	195	Trego	1985	O
775895	Woerpel	KS	153	Rawlins	1968	O
776081	Wohlschlegel	KS	077	Harper	1965	ON
776112	Wokaty	KS	047	Edwards	1954	ON
776174	Wolf	KS	185	Stafford	1966	O
776236	Wolf Creek	KS	147	Phillips	1954	O
776608	Wolgamott	KS	007	Barber	1957	ON
776763	Womack	KS	015	Butler	1947	O
776856	Wondra	KS	009	Barton	1940	O
776887	Wondra North	KS	009	Barton	1959	O
002336	Wondra South	KS	009	Barton	1980	O
776980	Wood	KS	185	Stafford	1953	ON
777129	Wood NW	KS	185	Stafford	1977	O
003961	Wood Ridge	KS	207	Woodson	1983	O
777321	Woodbury	KS	197	Wabaunsee	1951	O
778375	Woodston Dam	KS	163	Rooks	1971	O
012666	Woodsun	KS	195	Trego	1988	O
778654	Woody	KS	035	Cowley	1982	ON
778902	Woolfolk	KS	151	Pratt	1973	O
002550	*Woolfolk SE*	KS	151	Pratt		
	Alias for: (**571347**) **Pratt** [COMB]					
779026	Worcester	KS	065	Graham	1951	O
002553	Worcester SE	KS	065	Graham	1980	O
011036	Worcester SW	KS	065	Graham	1987	O
779119	*Workman*	KS	009	Barton		
	Alias for: (**134395**) **Chase-Silica** [COMB]					
779181	Workman NW	KS	009	Barton	1952	O
779243	*Workman West*	KS	009	Barton		
	Alias for: (**134395**) **Chase-Silica** [COMB]					
779429	Worley	KS	141	Osborne	1955	O
779429	Worley	KS	167	Russell	1955	O
008974	Worley South	KS	167	Russell	1985	O
779460	Worner	KS	005	Atchison	1964	O
000163	Wulf Hollow	KS	007	Barber	1987	O
780608	Wunder	KS	135	Ness	1963	O
005794	Wunder North	KS	135	Ness	1981	O
008021	Wunder SW	KS	135	Ness	1984	O
780670	*Wusk*	KS	191	Sumner		
	Alias for: (**019849**) **Anson SE** [COMB]					
006262	Wyrill	KS	137	Norton	1984	O
011889	X-Mas	KS	025	Clark	1987	N
784798	Yaege	KS	161	Riley	1959	O
784829	Yaege NW	KS	161	Riley	1965	O
785418	Yarnell	KS	191	Sumner	1969	OA
785449	Yarnell NE	KS	191	Sumner	1969	OA
785542	Yates Center	KS	207	Woodson	1919	ON
004199	Yates Center SE	KS	207	Woodson	1966	O
785868	*Yeakley*	KS	009	Barton		
	Alias for: (**085558**) **Boyd** [COMB]					
786333	Yellowstone North	KS	033	Comanche	1965	ON
786364	*Yellowstone NW*	KS	033	Comanche		
	Alias for: (**786333**) **Yellowstone North** [COMB]					
787180	Yocemento	KS	051	Ellis	1929	O
787211	Yocemento East	KS	051	Ellis	1967	O
787242	Yocemento North	KS	051	Ellis	1967	O
008669	Yocemento NW	KS	051	Ellis	1984	O
002554	Yocemento South	KS	051	Ellis	1979	O
787273	Yoder	KS	155	Reno	1935	ON
003145	Yoder SE	KS	155	Reno	1983	N
787286	Yoder SW	KS	155	Reno	1975	ON
787304	Yohe	KS	163	Rooks	1949	O
787490	York	KS	063	Gove	1977	O
005802	York South	KS	063	Gove	1982	O
008670	York SW	KS	063	Gove	1985	O
787738	Yost	KS	135	Ness	1972	O
787750	Yost SE	KS	135	Ness	1975	O
787862	Youk	KS	115	Marion	1954	ON
787893	Young	KS	015	Butler	1920	O
788017	Young SW	KS	015	Butler	1966	O
788048	Younger	KS	051	Ellis	1944	O
788079	*Younger East*	KS	051	Ellis		
	Alias for: (**788048**) **Younger** [COMB]					
788141	Younger NW	KS	051	Ellis	1944	ON
788172	*Younger SE*	KS	051	Ellis		
	Alias for: (**788048**) **Younger** [COMB]					
788203	*Younger South*	KS	051	Ellis		
	Alias for: (**788048**) **Younger** [COMB]					
788234	Younger SW	KS	051	Ellis	1959	O
788265	*Younger West*	KS	051	Ellis		
	Alias for: (**788048**) **Younger** [COMB]					
788296	Youngmeyer	KS	049	Elk	1941	O
788311	Youngren	KS	189	Stevens	1979	N
002555	Youngren East	KS	189	Stevens	1980	O
012317	Youngren NE	KS	189	Stevens	1988	N
013760	Youngren NW	KS	189	Stevens	1990	N
788420	Younker	KS	051	Ellis	1959	O
788451	Younker SW	KS	051	Ellis	1963	O
788466	*Youtsey*	KS	127	Morris		
	Alias for: (**428581**) **Lost Springs** [COMB]					
009986	Yowal	KS	101	Lane	1986	O
013448	Yowal NW	KS	101	Lane	1990	O
009506	Zachariah	KS	087	Jefferson	1984	ON
015172	Zachariah West	KS	087	Jefferson	1995	O
009987	Zeb	KS	019	Chautauqua	1986	O
790718	Zebold	KS	073	Greenwood	1957	O
790842	Zeig	KS	065	Graham	1968	O
790873	Zeigler	KS	195	Trego	1964	O
790935	Zeigler North	KS	065	Graham	1964	O
790950	Zeka	KS	191	Sumner	1975	O
013984	Zeka North	KS	191	Sumner	1991	O
790966	Zeller	KS	165	Rush	1970	O
791028	Zeman	KS	195	Trego	1968	O
007378	Zeman East	KS	195	Trego	1982	O
007379	Zeman North	KS	195	Trego	1981	O
791059	*Zenda*	KS	095	Kingman		
	Alias for: (**669958**) **Spivey-Grabs-Basil** [COMB]					
791121	Zenda West	KS	095	Kingman	1966	OA
791152	*Zenith*	KS	185	Stafford		
	Alias for: (**791245**) **Zenith-Peace Creek** [COMB]					
791307	*Zenith West*	KS	185	Stafford		
	Alias for: (**791245**) **Zenith-Peace Creek** [COMB]					
791245	Zenith-Peace Creek	KS	155	Reno	1937	ON
791245	Zenith-Peace Creek	KS	185	Stafford	1937	ON
006263	Zenith-Peace Creek North	KS	155	Reno	1984	O
007508	Zenith-Peace Creek South	KS	185	Stafford	1984	O
791400	Zerfas	KS	051	Ellis	1969	O
006325	Zerfas NE	KS	051	Ellis	1984	O
791431	Zerger	KS	095	Kingman	1967	ON
006742	Zerger NE	KS	095	Kingman	1984	N
007509	Zerger SW	KS	095	Kingman	1981	O
005805	Zerger West	KS	095	Kingman	1981	O
012446	Zie	KS	063	Gove	1988	O
002560	Ziegenbalg	KS	063	Gove	1980	O
014311	Ziegenbalg NE	KS	063	Gove	1992	O
009130	Ziegenbalg North	KS	063	Gove	1985	O
011637	Ziegenbalg NW	KS	063	Gove	1987	O
003146	Zigler	KS	179	Sheridan	1983	O
011037	Zillinger	KS	147	Phillips	1981	O
004285	Zillinger SW	KS	147	Phillips	1982	O
791827	*Zimm*	KS	051	Ellis		
	Alias for: (**348874**) **Irvin** [COMB]					
791858	Zimm (New)	KS	051	Ellis	1969	O
791858	Zimm (New)	KS	165	Rush	1969	O
005807	Zimm East	KS	051	Ellis	1983	O
008671	Zimm NE	KS	051	Ellis	1984	O
007510	Zimm SE	KS	051	Ellis	1984	O
791889	Zimmer	KS	009	Barton	1953	O
791920	Zimmerman	KS	073	Greenwood	1969	O

Field Code	Field Name/ Alias/Remaks	State/ Sub	Co Code	County	Disc Year	Field Type
791982	Zimmermann	KS	073	Greenwood	1951	O
014721	Zionville	KS	067	Grant	1994	N
792432	Zlab	KS	207	Woodson	1950	O
792665	Zoglmann	KS	191	Sumner	1951	O
792882	Zook	KS	145	Pawnee	1941	ON
792913	*Zook North*	KS	145	Pawnee		
	Alias for: (**792882**) **Zook** [COMB]					
792944	Zook NW	KS	145	Pawnee	1967	ON
792975	*Zook SE*	KS	145	Pawnee		
	Alias for: (**792882**) **Zook** [COMB]					
793006	*Zook South*	KS	145	Pawnee		
	Alias for: (**792882**) **Zook** [COMB]					
793418	Zuercher	KS	077	Harper	1959	O
793511	Zurich	KS	163	Rooks	1944	O
793542	Zurich SW	KS	163	Rooks	1952	O
793573	Zurich Townsite	KS	163	Rooks	1944	O
793582	Zurich Townsite SE	KS	163	Rooks	1978	O
002975	Zurich Townsite South	KS	163	Rooks	1937	O
793588	Zurich Townsite West	KS	163	Rooks	1977	O
015087	Zwahlen	KS	099	Labette	1994	N
793775	Zyba	KS	191	Sumner	1937	O
793806	Zyba SW	KS	191	Sumner	1944	O

Kentucky

Field Code	Field Name/ Alias/Remaks	State/ Sub	Co Code	County	Disc Year	Field Type
001280	*Aaron*	KY	053	Clinton		
	Alias for: (**012978**) **Granville Consol** [COMB]					
013174	ABO	KY	227	Warren	1919	O
003078	Adaburg	KY	183	Ohio	1925	O
003171	Adair North	KY	091	Hancock	1936	ON
	STOR(59)					
003326	Adams	KY	047	Christian	1957	N
003326	Adams	KY	127	Lawrence	1965	N
004069	Adams Fork	KY	183	Ohio	1971	N
012674	Adele	KY	175	Morgan	1977	N
004380	*Adolphus*	KY	003	Allen		
	Alias for: (**010997**) **Petroleum Consol** [COMB]					
012675	Aetna Furnace	KY	099	Hart	1950	N
004752	*Aetnaville*	KY	059	Daviess		
	Alias for: (**004643**) **Aetnaville Consol** [RENAM]					
004752	*Aetnaville*	KY	183	Ohio		
	Alias for: (**004643**) **Aetnaville Consol** [RENAM]					
004643	Aetnaville Consol	KY	059	Daviess	1922	ON
004643	Aetnaville Consol	KY	183	Ohio	1922	ON
012451	Akersville	KY	171	Monroe	1984	O
004645	Albany North	KY	053	Clinton	1961	ON
007356	Albany South	KY	053	Clinton	1980	O
011076	Allen	KY	003	Allen	1920	O
011642	Allen City DBS	KY	071	Floyd	1927	N
012102	Allen Springs Consol	KY	003	Allen	1921	O
011896	Allenville	KY	141	Logan	1984	O
011851	*Allison*	KY	009	Barren		
	Alias for: (**223662**) **Emory-Moore** [COMB]					
004647	Alonzo Consol	KY	003	Allen	1917	O
012936	Alpha	KY	053	Clinton	1985	ON
004648	Alumbaugh	KY	065	Estill	1959	N
014296	Alva	KY	095	Harlan	1988	N
004650	Alvaton	KY	227	Warren	1919	O
004649	Alvaton South	KY	227	Warren	1971	O
014734	Alzey	KY	101	Henderson	1969	O
015106	Amandaville	KY	057	Cumberland	1919	ON
015110	Amandaville East	KY	057	Cumberland	1972	ON
004651	Amandaville NE	KY	057	Cumberland	1919	O
004652	Amandaville West	KY	057	Cumberland	1950	ON
003148	*Ambrose - Weller*	KY	183	Ohio		
	Alias for: (**013307**) **Taffy Consol** [COMB]					
003149	*Andersonville*	KY	059	Daviess		
	Alias for: (**590894**) **Red Hill** [COMB]					
011314	Anna Consol	KY	227	Warren	1971	ON
004653	*Anna West*	KY	227	Warren		
	Alias for: (**011314**) **Anna Consol** [COMB]					
014082	Ansel	KY	199	Pulaski	1921	N
020624	*Anthoston*	KY	101	Henderson		
	Alias for: (**020686**) **Anthoston Consol** [RENAM]					
020686	Anthoston Consol	KY	101	Henderson	1946	O
020655	Anthoston East	KY	101	Henderson	1959	O
020717	Anthoston North	KY	101	Henderson	1958	O
020748	*Anthoston South*	KY	101	Henderson		
	Alias for: (**020686**) **Anthoston Consol** [COMB]					
020779	Anthoston West	KY	101	Henderson	1961	O
020841	Antioch	KY	107	Hopkins	1963	O
021244	Anton	KY	107	Hopkins	1947	ON
	STOR(65)					
021275	*Anton East*	KY	107	Hopkins		
	Alias for: (**021244**) **Anton** [COMB]					
022151	*Apex*	KY	047	Christian		
	Alias for: (**305056**) **Hardeson Consol** [COMB]					
022182	*Apex Consol*	KY	047	Christian		
	Alias for: (**305056**) **Hardeson Consol** [COMB]					
022182	*Apex Consol*	KY	177	Muhlenberg		
	Alias for: (**305056**) **Hardeson Consol** [COMB]					
022306	*Appalachian*	KY	071	Floyd		
	Alias for: (**049790**) **Beaver Creek** [ALTER]					
022306	*Appalachian*	KY	127	Lawrence		
	Alias for: (**107135**) **Busseyville** [ALTER]					
022306	*Appalachian*	KY	159	Martin		
	Alias for: (**063516**) **Big Sandy** [ALTER]					
022306	*Appalachian*	KY	195	Pike		
	Alias for: (**116230**) **Canada DBS** [ALTER]					
024081	Argo	KY	195	Pike	1956	N
004655	Artemus-Himyar Consol	KY	121	Knox	1931	N
026902	Arthur	KY	061	Edmonson	1994	O
004656	ARY	KY	193	Perry	1969	N
027460	Ashbyburg South	KY	107	Hopkins	1967	O
027553	Asher	KY	131	Leslie	1985	N
027770	Ashland	KY	019	Boyd	1918	ON
027770	Ashland	KY	089	Greenup	1918	ON
027894	Ashley	KY	197	Powell	1917	O
028018	*Ashlock*	KY	057	Cumberland		
	Alias for: (**011315**) **Ashlock Consol** [RENAM]					
028018	*Ashlock*	KY	171	Monroe		
	Alias for: (**011315**) **Ashlock Consol** [RENAM]					
011315	Ashlock Consol	KY	057	Cumberland	1923	O
011315	Ashlock Consol	KY	171	Monroe	1923	O
028328	Askins	KY	183	Ohio	1935	N
030901	Austin	KY	009	Barren	1918	O
004660	Avawam	KY	131	Leslie	1971	ON
004660	Avawam	KY	193	Perry	1971	ON
012108	*Baileys Switch*	KY	121	Knox		
	Alias for: (**012134**) **Campbell Church Consol** [COMB]					
004663	*Bakerton*	KY	057	Cumberland		
	Alias for: (**004661**) **Bakerton Consol** [RENAM]					
004661	Bakerton Consol	KY	057	Cumberland	1866	O
004662	*Bakerton East*	KY	057	Cumberland		
	Alias for: (**004661**) **Bakerton Consol** [COMB]					
035878	Bald Hill	KY	225	Union	1962	O
035909	*Bald Knob*	KY	233	Webster		
	Alias for: (**565348**) **Poole Consol** [COMB]					
036033	Baldrock	KY	125	Laurel	1966	O
036808	Ballardsville	KY	185	Oldham	1931	N
	STOR(64)					
004664	Balls Fork	KY	119	Knott	1972	N
036653	Balltown	KY	027	Breckinridge	1956	O
036684	*Balltown South*	KY	027	Breckinridge		
	Alias for: (**036653**) **Balltown** [COMB]					
036715	Balltown West	KY	027	Breckinridge	1957	O
037335	Bancroft	KY	177	Muhlenberg	1956	O
037893	*Banks*	KY	133	Letcher		
	Alias for: (**004819**) **Bull Creek Consol** [COMB]					
038172	Banner South	KY	071	Floyd	1931	N
004665	Baptist	KY	237	Wolfe	1970	O
012457	Barbourville	KY	121	Knox	1983	N
010885	Barbourville SW	KY	121	Knox	1901	N
039060	*Bards Hill*	KY	177	Muhlenberg		
	Alias for: (**012892**) **Bards Hill Consol** [RENAM]					
012892	Bards Hill Consol	KY	177	Muhlenberg	1962	ON
013818	Barkcamp Branch DBS	KY	133	Letcher	1959	N
039257	Barker	KY	101	Henderson	1951	O
040506	Barnett Creek	KY	183	Ohio	1929	O
039815	Barnetts Creek	KY	115	Johnson	1919	N
040094	Barnsley	KY	107	Hopkins	1964	ON
	STOR					
040373	Barracks Area	KY	225	Union	1966	O
040528	*Barrett Hill*	KY	149	McLean		
	Alias for: (**013117**) **Barrett Hill Consol** [RENAM]					
040528	*Barrett Hill*	KY	183	Ohio		
	Alias for: (**013117**) **Barrett Hill Consol** [RENAM]					
013117	Barrett Hill Consol	KY	149	McLean	1929	O
013117	Barrett Hill Consol	KY	183	Ohio	1929	O
004073	Barrett Hill North	KY	149	McLean	1951	O
041954	Bascom	KY	063	Elliott	1981	N
042295	Baskett	KY	101	Henderson	1951	O
042326	Baskett North	KY	101	Henderson	1956	O
042357	Baskett South	KY	101	Henderson	1953	O
042791	Bat East Creek	KY	177	Muhlenberg	1965	O
043101	*Bates Hollow*	KY	091	Hancock		
	Alias for: (**012894**) **Bates Hollow Consol** [RENAM]					
012894	Bates Hollow Consol	KY	091	Hancock	1953	ON
043132	*Bates Hollow South*	KY	091	Hancock		
	Alias for: (**012894**) **Bates Hollow Consol** [COMB]					
043163	*Bates Knob*	KY	149	McLean		
	Alias for: (**004666**) **Bates Knob Consol** [RENAM]					
004666	Bates Knob Consol	KY	149	McLean	1936	ON
043194	Bates Knob North	KY	149	McLean	1968	O
004668	*Bays Fork*	KY	003	Allen		
	Alias for: (**004667**) **Bays Fork Consol** [RENAM]					
004667	Bays Fork Consol	KY	003	Allen	1925	O
048333	*Bealers Knob*	KY	149	McLean		
	Alias for: (**004666**) **Bates Knob Consol** [COMB]					
048426	Beals	KY	101	Henderson	1950	O
012460	Beals Fork	KY	189	Owsley	1983	ON
011906	Beals North	KY	101	Henderson	1981	O
048457	Beals West	KY	101	Henderson	1952	O
048643	*Bear Creek*	KY	057	Cumberland		
	Alias for: (**048674**) **Bear Creek Consol** [RENAM]					
048674	Bear Creek Consol	KY	057	Cumberland	1920	O
014630	Bear Hollow Dbs	KY	195	Pike	1991	N
048860	Bear Run	KY	183	Ohio	1970	O
010284	Bear Wallow	KY	009	Barren	1932	ON
010284	Bear Wallow	KY	099	Hart	1932	O
012900	Bearwallow School	KY	057	Cumberland	1981	O
004671	Beattyville West	KY	129	Lee	1967	O
004672	Beaty	KY	053	Clinton	1939	ON
049666	*Beaver*	KY	009	Barren		
	Alias for: (**004915**) **Glasgow Consol** [COMB]					
049790	Beaver Creek	KY	071	Floyd	1891	ON
049790	Beaver Creek	KY	119	Knott	1891	ON
050100	Beaver Pond	KY	059	Daviess	1945	O
004673	Beda	KY	183	Ohio	1971	N
004674	Bee Spring	KY	061	Edmonson	1959	O
051557	*Beech Bottom*	KY	053	Clinton		
	Alias for: (**157026**) **Concord Consol** [COMB]					
004676	Beech Bottom East	KY	053	Clinton	1976	O
004677	Beech Bottom SE	KY	053	Clinton	1976	O
051588	Beech Creek	KY	177	Muhlenberg	1974	O
004678	*Beech Farm*	KY	127	Lawrence		
	Alias for: (**012901**) **Beech Farm Consol** [RENAM]					
012901	Beech Farm Consol	KY	127	Lawrence	1920	ON
004679	Beech Fork School DB	KY	159	Martin	1941	N
051681	Beech Grove	KY	149	McLean	1948	O
051712	Beech Grove East	KY	149	McLean	1950	O
051738	Beech Grove School	KY	031	Butler	1944	ON
014191	Beech Grove School East	KY	031	Butler	1961	O
051743	Beech Grove South	KY	149	McLean	1900	O
051763	Beech Valley	KY	183	Ohio	1971	N
051768	Beech Valley East	KY	183	Ohio	1971	N
051774	Beech Valley West	KY	183	Ohio	1971	ON
004680	Beechville Consol	KY	169	Metcalfe	1917	O
012686	Beechy Creek	KY	089	Greenup	1988	N
004681	Beetle South	KY	043	Carter	1973	N
004675	Beetree	KY	153	Magoffin	1948	N
012687	Belcher Fork	KY	025	Breathitt	1981	O
054316	Bells Ferry Consol	KY	149	McLean	1952	ON
054347	*Bells Ferry East*	KY	149	McLean		
	Alias for: (**054316**) **Bells Ferry Consol** [COMB]					

Field Code	Field Name/ Alias/Remarks	State/ Sub	Co Code	County	Disc Year	Field Type
054440	Bells Run Consol	KY	059	Daviess	1928	O
054440	Bells Run Consol	KY	183	Ohio	1928	O
054471	*Bells Run East (New)*	KY	183	Ohio		
	Alias for: (**763610**) **Whitaker** [COMB]					
004682	Bells Run West	KY	183	Ohio	1929	O
054967	Belton	KY	177	Muhlenberg	1939	ON
054969	Belton East	KY	177	Muhlenberg	1973	N
055587	Bend	KY	087	Green	1925	ON
012906	*Bengal*	KY	087	Green		
	Alias for: (**288864**) **Greensburg Consol** [COMB]					
012906	*Bengal*	KY	217	Taylor		
	Alias for: (**288864**) **Greensburg Consol** [COMB]					
012463	Benleo	KY	227	Warren	1984	O
004348	Berea	KY	151	Madison	1923	O
058217	Berry School	KY	059	Daviess	1952	ON
058217	Berry School	KY	183	Ohio	1952	ON
058222	Berry School East	KY	059	Daviess	1960	ON
058222	Berry School East	KY	183	Ohio	1960	O
058253	Berry School North	KY	059	Daviess	1957	O
014193	Berry Store Consol	KY	009	Barren	1918	O
009701	Bethel School	KY	009	Barren	1985	ON
059245	Bethlehem Church	KY	003	Allen	1950	O
059307	*Betsy Lane*	KY	071	Floyd		
	Alias for: (**013088**) **Tram Consol DBS** [COMB]					
004683	*Bevier*	KY	177	Muhlenberg		
	Alias for: (**013119**) **Bevier Consol** [RENAM]					
013119	Bevier Consol	KY	177	Muhlenberg	1975	ON
061129	Big Branch	KY	031	Butler	1963	ON
061129	Big Branch	KY	147	McCreary	1984	O
010887	Big Branch East	KY	147	McCreary	1985	O
063516	Big Sandy	KY	025	Breathitt	1881	N
063516	Big Sandy	KY	071	Floyd	1881	N
063516	Big Sandy	KY	115	Johnson	1881	N
063516	Big Sandy	KY	119	Knott	1881	N
063516	Big Sandy	KY	127	Lawrence	1881	N
063516	Big Sandy	KY	131	Leslie	1881	N
063516	Big Sandy	KY	133	Letcher	1881	N
063516	Big Sandy	KY	153	Magoffin	1881	N
063516	Big Sandy	KY	159	Martin	1881	N
063516	Big Sandy	KY	193	Perry	1881	ON
063516	Big Sandy	KY	195	Pike	1881	ON
063578	Big Sinking	KY	065	Estill	1918	O
063578	Big Sinking	KY	129	Lee	1918	ON
063578	Big Sinking	KY	197	Powell	1918	O
063578	Big Sinking	KY	237	Wolfe	1918	O
012907	*Big Six A*	KY	025	Breathitt		
	Alias for: (**012990**) **Holly Creek Consol** [COMB]					
012908	*Big Six B*	KY	025	Breathitt		
	Alias for: (**005386**) **Taulbee Consol** [COMB]					
004685	Big Whetstone	KY	057	Cumberland	1972	O
013822	Biley Fork	KY	121	Knox	1990	N
012691	Billey Fork South	KY	129	Lee	1984	N
004686	Birk City	KY	059	Daviess	1938	O
004686	Birk City	KY	101	Henderson	1938	O
067267	*Bivins School*	KY	177	Muhlenberg		
	Alias for: (**012694**) **Bivins School Consol** [RENAM]					
012694	Bivins School Consol	KY	177	Muhlenberg	1954	ON
004687	Bivins School North	KY	177	Muhlenberg	1958	N
068399	Black Jack	KY	213	Simpson	1972	O
004688	Black Jack North	KY	213	Simpson	1982	ON
004689	Blackey	KY	133	Letcher	1968	ON
012120	Blackey South DBS	KY	133	Letcher	1969	O
069019	Blackford	KY	233	Webster	1954	O
069980	*Blaine*	KY	127	Lawrence		
	Alias for: (**005566**) **Keaton-Mazie** [ALTER]					
012121	Blairtown DBS	KY	195	Pike	1931	ON
004691	Blevins	KY	127	Lawrence	1975	N
071778	Bliss	KY	001	Adair	1970	O
004692	Blue Knob	KY	221	Trigg	1979	O
010294	Blue Moon	KY	071	Floyd	1933	N
014681	Bluestone	KY	205	Rowan	1938	N
076211	Bluff City	KY	059	Daviess	1956	O
076211	Bluff City	KY	101	Henderson	1956	O
076220	Bluff City North	KY	059	Daviess	1972	O
076220	Bluff City North	KY	101	Henderson	1972	O
012468	Bluff City South	KY	101	Henderson	1983	O
011915	Bluff City West	KY	101	Henderson	1984	O
004693	Bluff Spring	KY	047	Christian	1978	O
012469	Bluff Spring East	KY	047	Christian	1983	O
076961	Board Tree	KY	195	Pike	1943	N
011662	Boggess Hollow	KY	177	Muhlenberg	1982	ON
078738	*Boling Chapel*	KY	091	Hancock		
	Alias for: (**012894**) **Bates Hollow Consol** [COMB]					
014149	Bolyn Dbs	KY	119	Knott	1916	N
011663	Bon Ayr	KY	009	Barren	1929	ON
079544	*Bon Harbor*	KY	059	Daviess		
	Alias for: (**532167**) **Owensboro West** [ALTER]					
004696	Bonnieville	KY	099	Hart	1933	ON
081500	Booth Ridge	KY	237	Wolfe	1974	O
082613	Boston	KY	031	Butler	1975	O
083760	*Bow*	KY	057	Cumberland		
	Alias for: (**004698**) **Bow Consol** [RENAM]					
004698	Bow Consol	KY	057	Cumberland	1959	O
004699	Bow School	KY	057	Cumberland	1980	O
084600	*Bowling Green*	KY	227	Warren		
	Alias for: (**010892**) **Bowling Green Consol** [COMB]					
010892	Bowling Green Consol	KY	227	Warren	1919	ON
085279	Boxville	KY	225	Union	1965	ON
085310	Boxville East	KY	225	Union	1966	O
085341	Boxville West	KY	225	Union	1966	O
011664	Boyd Bend	KY	235	Whitley	1985	N
011072	Boyds Creek	KY	009	Barren	1865	O
013765	Bradford Branch	KY	095	Harlan	1989	N
012474	Bradley Springs North	KY	171	Monroe	1983	O
088054	Brainard	KY	071	Floyd	1954	O
014682	Brandenburg Station	KY	163	Meade	1863	N
004703	Bratcher Hollow	KY	231	Wayne	1907	O
015103	Brazzel Bridge	KY	149	McLean	1991	O
090410	Breeding	KY	001	Adair	1965	O
091154	Breton	KY	233	Webster	1957	O
012916	Brinkley West DBS	KY	119	Knott	1963	N
092580	Bristow	KY	227	Warren	1972	ON
092921	*Britt*	KY	227	Warren		
	Alias for: (**012699**) **Britt Consol** [RENAM]					
012699	Britt Consol	KY	003	Allen	1919	O
012699	Britt Consol	KY	227	Warren	1919	O
011668	Browder	KY	177	Muhlenberg	1985	ON
013767	Brown Hollow	KY	121	Knox	1989	N
095897	Browning	KY	227	Warren	1965	O
096149	*Browns Valley*	KY	059	Daviess		
	Alias for: (**276897**) **Glenville Consol** [COMB]					
097602	*Brush Creek*	KY	057	Cumberland		
	Alias for: (**004661**) **Bakerton Consol** [COMB]					
005063	Brushy Fork	KY	009	Barren	1982	O
004705	Brushy Fork DBS	KY	195	Pike	1952	N
012702	Bryants Store	KY	121	Knox	1988	N
004706	Bryantsville	KY	079	Garrard	1980	N
099571	Buck Creek	KY	047	Christian	1955	N
099571	Buck Creek	KY	137	Lincoln	1917	O
059276	Buck Creek Church	KY	003	Allen	1920	O
099602	*Buck Creek School*	KY	059	Daviess		
	Alias for: (**012128**) **Buck Creek School Consol** [RENAM]					
099602	*Buck Creek School*	KY	149	McLean		
	Alias for: (**012128**) **Buck Creek School Consol** [RENAM]					
012128	Buck Creek School Consol	KY	059	Daviess	1947	O
012128	Buck Creek School Consol	KY	149	McLean	1947	O
099633	*Buck Creek School West*	KY	059	Daviess		
	Alias for: (**012128**) **Buck Creek School Consol** [COMB]					
099633	*Buck Creek School West*	KY	149	McLean		
	Alias for: (**012128**) **Buck Creek School Consol** [COMB]					
011353	Buck Fork Pond	KY	219	Todd	1982	ON
099664	Buck Knob	KY	169	Metcalfe	1979	ON
099664	Buck Knob	KY	177	Muhlenberg	1953	O
014634	Buckingham Dbs	KY	071	Floyd	1925	N
100873	Buel	KY	149	McLean	1965	O
100904	Buel South	KY	149	McLean	1967	O
012482	Buel West	KY	149	McLean	1979	O
004707	*Buford*	KY	183	Ohio		
	Alias for: (**102051**) **Buford Consol** [RENAM]					
102051	Buford Consol	KY	183	Ohio	1929	O
102066	Buford South	KY	177	Muhlenberg	1967	O
102066	Buford South	KY	183	Ohio	1967	O
012921	Buie Knob	KY	221	Trigg	1979	N
012129	Bulan DBS	KY	193	Perry	1960	ON
102516	*Bull Creek*	KY	047	Christian		
	Alias for: (**012739**) **Dukes Ridge Consol** [COMB]					
102516	Bull Creek	KY	177	Muhlenberg	1955	O
010684	Bull Creek Church	KY	071	Floyd	1917	N
004819	Bull Creek Consol	KY	133	Letcher	1965	ONA
004819	Bull Creek Consol	KY	193	Perry	1965	ONA
004820	Bull Ridge	KY	057	Cumberland	1976	O
010897	*Bullskin Creek*	KY	131	Leslie		
	Alias for: (**011937**) **Creekville-Hyden Consol** [COMB]					
004822	Bunnell Crossing	KY	099	Hart	1959	O
103694	*Burbank Chapel*	KY	101	Henderson		
	Alias for: (**662332**) **Smith Mills Consol** [COMB]					
004823	Burgess Branch	KY	127	Lawrence	1969	O
104469	Burke	KY	063	Elliott	1943	ON
012706	Burkes Creek	KY	231	Wayne	1980	O
004824	Burkesville North	KY	057	Cumberland	1859	O
004825	Burkesville SW	KY	057	Cumberland	1974	O
104686	Burkhart	KY	237	Wolfe	1934	N
004826	Burnetta	KY	199	Pulaski	1977	O
013449	*Burning Fork*	KY	153	Magoffin		
	Alias for: (**005550**) **Ivyton** [COMB]					
105368	*Burning Springs*	KY	051	Clay		
	Alias for: (**010309**) **Burning Springs Consol** [RENAM]					
010309	Burning Springs Consol	KY	051	Clay	1898	ON
106050	Burnt Mill	KY	107	Hopkins	1967	O
106050	Burnt Mill	KY	233	Webster	1967	O
004827	Bush Islands	KY	099	Hart	1931	ON
010687	Buskirk North	KY	195	Pike	1956	N
107135	Busseyville	KY	127	Lawrence	1911	ON
004828	*Butlersville*	KY	003	Allen		
	Alias for: (**011963**) **Halfway Consol** [COMB]					
011083	Button	KY	009	Barren	1928	O
012922	Cadiz East	KY	221	Trigg	1976	N
112376	*Cairo*	KY	101	Henderson		
	Alias for: (**012949**) **Dixie Consol** [RENAM]					
112376	*Cairo*	KY	233	Webster		
	Alias for: (**012949**) **Dixie Consol** [COMB]					
012923	*Cairo Consol*	KY	101	Henderson		
	Alias for: (**012949**) **Dixie Consol** [COMB]					
012923	*Cairo Consol*	KY	233	Webster		
	Alias for: (**012949**) **Dixie Consol** [COMB]					
112407	*Cairo New*	KY	101	Henderson		
	Alias for: (**012949**) **Dixie Consol** [COMB]					
112438	*Cairo North*	KY	101	Henderson		
	Alias for: (**012949**) **Dixie Consol** [COMB]					
112469	*Cairo Old*	KY	101	Henderson		
	Alias for: (**012949**) **Dixie Consol** [COMB]					
113182	*Calhoun East*	KY	149	McLean		
	Alias for: (**618642**) **Rumsey Consol** [COMB]					
113213	Calhoun North	KY	149	McLean	1955	O
113244	Calhoun South	KY	149	McLean	1961	O
113275	Calhoun West	KY	149	McLean	1966	O
013769	Calloway Crossing	KY	065	Estill	1989	N
115569	*Campbell Church*	KY	121	Knox		
	Alias for: (**012134**) **Campbell Church Consol** [RENAM]					
012134	Campbell Church Consol	KY	121	Knox	1932	N
004832	*Campbellsville*	KY	087	Green		
	Alias for: (**013099**) **Campbellsville Consol** [RENAM]					
004832	*Campbellsville*	KY	217	Taylor		
	Alias for: (**013099**) **Campbellsville Consol** [RENAM]					
013099	Campbellsville Consol	KY	087	Green	1917	N
013099	Campbellsville Consol	KY	217	Taylor	1917	N
115848	Campton	KY	237	Wolfe	1903	O
116230	Canada DBS	KY	195	Pike	1931	ON
004833	Canada Mountain	KY	013	Bell	1974	N
013831	Candy Mound East Consol	KY	225	Union	1990	O
116778	Cane Creek	KY	125	Laurel	1985	N
116778	Cane Creek	KY	235	Whitley	1967	N
116796	Cane Gap	KY	235	Whitley	1975	O

Field Code	Field Name/ Alias/Remaks	State/ Sub	Co Code	County	Disc Year	Field Type
116840	*Cane Run*	KY	059	Daviess		
	Alias for: (**012924**) **Cane Run Consol** [RENAM]					
012924	Cane Run Consol	KY	059	Daviess	1928	O
003162	*Cane Run South*	KY	059	Daviess		
	Alias for: (**012924**) **Cane Run Consol** [COMB]					
004834	Caney Fork	KY	087	Green	1961	O
004834	Caney Fork	KY	169	Metcalfe	1961	O
117119	Caney Mound	KY	225	Union	1945	O
117150	Caney Mound East	KY	225	Union	1945	O
117220	Caneyville South	KY	085	Grayson	1975	O
009704	Canmer	KY	099	Hart	1960	N
	STOR(71)					
013349	Cannel City Consol	KY	175	Morgan	1912	O
004835	*Canoe Creek*	KY	101	Henderson		
	Alias for: (**020686**) **Anthoston Consol** [COMB]					
011673	Canyon Falls	KY	129	Lee	1986	N
004839	*Capshaw Hollow*	KY	171	Monroe		
	Alias for: (**005827**) **Locust Hill Consol** [COMB]					
013805	Carbon Glow DBS	KY	133	Letcher	1989	N
004840	*Carcassonne*	KY	133	Letcher		
	Alias for: (**004819**) **Bull Creek Consol** [COMB]					
004840	*Carcassonne*	KY	193	Perry		
	Alias for: (**004819**) **Bull Creek Consol** [COMB]					
120188	Carlisle	KY	077	Gallatin	1931	N
121490	Carrie	KY	119	Knott	1929	N
122389	Cartersville	KY	079	Garrard	1966	O
122978	Cartwright	KY	053	Clinton	1968	O
123784	Casey Creek	KY	225	Union	1966	O
012711	Casey Creek West	KY	225	Union	1985	O
011679	Cassidy East	KY	227	Warren	1984	ON
013833	Catron Creek	KY	095	Harlan	1990	N
014205	Caudill Fork DBS	KY	131	Leslie	1989	N
126853	Cave City	KY	009	Barren	1929	N
126915	Cave Spring	KY	171	Monroe	1969	O
126915	Cave Spring	KY	177	Muhlenberg	1956	O
012714	*Cavena Creek*	KY	233	Webster		
	Alias for: (**012927**) **Cavena Creek Consol** [RENAM]					
012927	Cavena Creek Consol	KY	233	Webster	1981	O
012715	*Cavena Creek West*	KY	233	Webster		
	Alias for: (**012927**) **Cavena Creek Consol** [COMB]					
004841	Cecilia	KY	093	Hardin	1967	N
	STOR(72)					
004842	Cedar Cliff	KY	099	Hart	1976	O
011091	Cedar Grove Church	KY	009	Barren	1959	O
127931	Cedar Grove East	KY	183	Ohio	1967	O
127962	Cedar Hill	KY	171	Monroe	1966	O
004843	Cedar Knob	KY	053	Clinton	1977	O
128210	*Cedar Springs*	KY	003	Allen		
	Alias for: (**012716**) **Cedar Springs Consol** [RENAM]					
012716	Cedar Springs Consol	KY	003	Allen	1920	O
129264	Center	KY	009	Barren	1925	N
	STOR(68)					
129264	Center	KY	087	Green	1925	N
	STOR(68)					
129264	Center	KY	169	Metcalfe	1925	N
	STOR(68)					
010330	Center Point South	KY	057	Cumberland	1980	O
010330	Center Point South	KY	171	Monroe	1980	O
129977	Central City	KY	177	Muhlenberg	1910	N
131481	Chambers	KY	091	Hancock	1961	O
132008	Chance NW	KY	001	Adair	1985	O
132297	Chandlers Chapel	KY	141	Logan	1970	O
132876	*Chapel Hill*	KY	003	Allen		
	Alias for: (**011029**) **Wheat Consol** [COMB]					
133000	Chapel Springs	KY	107	Hopkins	1969	ON
133062	Chapman	KY	127	Lawrence	1956	O
133062	*Chapman*	KY	225	Union		
	Alias for: (**012867**) **Wathen Consol** [COMB]					
004844	Chappell DBS	KY	131	Leslie	1979	ON
133930	Charleston	KY	107	Hopkins	1968	O
004847	Chavies	KY	193	Perry	1982	N
136162	Cherry Hill	KY	101	Henderson	1953	O
136193	Cherry Hill East	KY	101	Henderson	1952	O
010902	Cherry Tree Ridge	KY	057	Cumberland	1984	O
011363	*Cherrys Chapel*	KY	227	Warren		
	Alias for: (**011314**) **Anna Consol** [COMB]					
012721	Chesnut Oak Ridge	KY	177	Muhlenberg	1977	O
007770	Chestnut	KY	121	Knox	1990	N
013836	Chestnut Lick DBS	KY	071	Floyd	1930	N
004848	Chestnut Point School	KY	003	Allen	1922	ON
011688	Chicken Gizzard	KY	045	Casey	1986	N
143013	Cisco	KY	175	Morgan	1981	N
145385	*Clark*	KY	047	Christian		
	Alias for: (**305056**) **Hardeson Consol** [COMB]					
004849	Clarks Corner	KY	169	Metcalfe	1962	O
146253	Clay	KY	233	Webster	1943	O
146625	Clay East	KY	233	Webster	1944	O
000264	Claymour	KY	219	Todd	1979	N
004850	*Claypool South*	KY	003	Allen		
	Alias for: (**012863**) **W G Oliver** [COMB]					
147338	Clear Run	KY	183	Ohio	1927	O
004079	Clear Run South	KY	183	Ohio	1928	O
148206	Cleopatra Consol	KY	059	Daviess	1938	O
148206	Cleopatra Consol	KY	149	McLean	1938	O
148516	Clifford	KY	127	Lawrence	1962	O
004081	Cloverport	KY	027	Breckinridge	1889	N
149305	*Cloyds Landing*	KY	057	Cumberland		
	Alias for: (**004971**) **Salt Lick Bend Consol** [COMB]					
012933	Co-Operative South	KY	147	McCreary	1982	O
149834	Coakley	KY	087	Green	1962	O
149896	Coal Chapel	KY	047	Christian	1965	O
004851	Cockerell Fork	KY	193	Perry	1979	N
151477	Coffman	KY	149	McLean	1962	O
151797	Coiltown West	KY	107	Hopkins	1970	N
151849	Coke	KY	149	McLean	1981	O
155910	Comer	KY	149	McLean	1951	O
004853	Compton Branch	KY	127	Lawrence	1976	N
156902	*Concord*	KY	053	Clinton		
	Alias for: (**157026**) **Concord Consol** [RENAM]					
156964	Concord Church	KY	183	Ohio	1912	O
156995	Concord Church South	KY	183	Ohio	1971	O
157026	Concord Consol	KY	053	Clinton	1919	ON
004854	Confluence	KY	131	Leslie	1980	N
157708	*Conley*	KY	153	Magoffin		
	Alias for: (**012021**) **Oil Springs Consol** [COMB]					
158576	Contrary Creek	KY	129	Lee	1924	O
159723	*Cooper*	KY	231	Wayne		
	Alias for: (**004856**) **Cooper Consol** [RENAM]					
004856	Cooper Consol	KY	231	Wayne	1896	O
160374	*Cope Fork*	KY	025	Breathitt		
	Alias for: (**005386**) **Taulbee Consol** [COMB]					
004857	*Copperas Knob*	KY	053	Clinton		
	Alias for: (**157026**) **Concord Consol** [COMB]					
004858	Coral Hill	KY	009	Barren	1918	O
160808	Coral Hill North	KY	009	Barren	1925	ON
004859	Corbin NW	KY	125	Laurel	1967	ON
004859	Corbin NW	KY	235	Whitley	1967	ON
004862	*Cordell*	KY	127	Lawrence		
	Alias for: (**011375**) **Cordell Consol** [RENAM]					
011375	Cordell Consol	KY	127	Lawrence	1917	ON
161552	Corinth	KY	081	Grant	1950	N
161676	Cork North	KY	169	Metcalfe	1961	O
004863	Cork South	KY	169	Metcalfe	1961	O
163071	Corums Landing	KY	031	Butler	1938	O
163195	Corydon	KY	101	Henderson	1939	O
163226	*Corydon East*	KY	101	Henderson		
	Alias for: (**014636**) **Corydon East Consol** [RENAM]					
014636	Corydon East Consol	KY	101	Henderson	1945	O
163257	Corydon North	KY	101	Henderson	1956	O
163288	Corydon South	KY	101	Henderson	1950	O
012507	Cowan School	KY	053	Clinton	1983	O
167892	Crab Orchard Creek	KY	233	Webster	1965	O
168171	Crailhope	KY	087	Green	1959	O
168884	Crawford	KY	125	Laurel	1989	N
011937	Creekville-Hyden Consol	KY	051	Clay	1954	ONA
011937	Creekville-Hyden Consol	KY	131	Leslie	1954	ONA
004865	*Creelsboro*	KY	207	Russell		
	Alias for: (**169380**) **Creelsboro Consol** [RENAM]					
169380	Creelsboro Consol	KY	001	Adair	1861	O
169380	Creelsboro Consol	KY	053	Clinton	1861	O
169380	Creelsboro Consol	KY	207	Russell	1861	O
004864	Creelsboro West	KY	057	Cumberland	1981	O
004864	Creelsboro West	KY	207	Russell	1981	O
013124	Crittenden NW	KY	081	Grant	1952	N
011692	Crocus	KY	207	Russell	1984	O
171023	*Crocus Creek*	KY	001	Adair		
	Alias for: (**011433**) **Harvey Ridge Consol** [COMB]					
171023	*Crocus Creek*	KY	057	Cumberland		
	Alias for: (**004661**) **Bakerton Consol** [COMB]					
171116	Crofton	KY	047	Christian	1928	N
009721	Crofton East	KY	047	Christian		
	STOR(79)					
171147	*Crofton South*	KY	047	Christian		
	Alias for: (**013842**) **Crofton South Consol** [RENAM]					
013842	Crofton South Consol	KY	047	Christian	1964	O
171209	Cromwell	KY	031	Butler	1954	O
171395	Crooked Creek	KY	065	Estill	1983	N
004868	Cub Run South	KY	099	Hart	1932	O
004869	Cubage Creek	KY	013	Bell	1978	ON
174604	Curdsville	KY	059	Daviess	1944	O
004083	Curdsville North	KY	059	Daviess	1961	O
174635	Curdsville West	KY	101	Henderson	1949	O
013843	Cushaw DBS	KY	195	Pike	1949	N
004870	Cutshin	KY	131	Leslie	1979	ONA
176395	Cypress Bend	KY	101	Henderson	1952	O
004871	Daley	KY	131	Leslie	1970	N
004871	Daley	KY	193	Perry	1970	N
179132	Dalton	KY	107	Hopkins	1957	N
012150	Damron Creek	KY	001	Adair	1973	O
179566	Dan	KY	183	Ohio	1956	O
011381	Daniels Creek School	KY	127	Lawrence	1961	ON
011697	Danleytown	KY	089	Greenup	1985	N
180651	Dark Hollow	KY	183	Ohio	1938	O
181674	*Davenport NE*	KY	227	Warren		
	Alias for: (**010892**) **Bowling Green Consol** [COMB]					
182015	*Davidson*	KY	183	Ohio		
	Alias for: (**013206**) **Davidson Consol** [RENAM]					
013206	Davidson Consol	KY	183	Ohio	1922	ON
182077	Davidson East	KY	183	Ohio	1950	N
182232	*Davis Bend*	KY	099	Hart		
	Alias for: (**009704**) **Canmer** [COMB]					
004872	Davisport North	KY	115	Johnson	1990	N
004872	Davisport North	KY	159	Martin	1941	N
010708	Davisport West	KY	159	Martin	1946	N
182852	Dawson South	KY	047	Christian	1955	O
011698	Dawson Springs	KY	177	Muhlenberg	1985	N
012945	Daysboro	KY	237	Wolfe	1954	O
184240	Deanefield	KY	183	Ohio	1926	ON
184333	*Dearmond*	KY	177	Muhlenberg		
	Alias for: (**340260**) **Hunts School** [COMB]					
184984	*Decide*	KY	053	Clinton		
	Alias for: (**012978**) **Granville Consol** [COMB]					
013847	Deep Gap	KY	131	Leslie	1990	N
185542	Deer Creek	KY	233	Webster	1986	O
004873	Defeated Creek	KY	133	Letcher	1978	N
186937	Delaware	KY	059	Daviess	1952	O
012947	Democrat DBS	KY	133	Letcher	1959	N
004874	*Desda*	KY	053	Clinton		
	Alias for: (**012978**) **Granville Consol** [COMB]					
190991	Diamond Island	KY	101	Henderson	1949	O
004875	Diamond North	KY	233	Webster	1977	O
191146	Diamond Springs	KY	141	Logan	1910	ON
004878	Difficult Creek Consol	KY	003	Allen	1920	O
004877	Difficult Creek North	KY	003	Allen	1979	O
011702	Dingus	KY	175	Morgan	1939	N
004879	Dishman Springs	KY	121	Knox	1981	O
193812	Dixie	KY	101	Henderson	1945	ON
	STOR(51)					
012949	Dixie Consol	KY	101	Henderson	1943	O
012949	Dixie Consol	KY	225	Union	1943	O
012949	Dixie Consol	KY	233	Webster	1943	O
193874	Dixie North	KY	101	Henderson	1953	O
193936	*Dixie West*	KY	101	Henderson		
	Alias for: (**012949**) **Dixie Consol** [RENAM]					

Field Code	Field Name/ Alias/Remarks	State/ Sub	Co Code	County	Disc Year	Field Type
193936	*Dixie West*	KY	225	Union		
	Alias for: (**012949**) **Dixie Consol** [RENAM]					
193936	*Dixie West*	KY	233	Webster		
	Alias for: (**012949**) **Dixie Consol** [RENAM]					
012950	*Dixie West Consol*	KY	101	Henderson		
	Alias for: (**012949**) **Dixie Consol** [RENAM]					
012950	*Dixie West Consol*	KY	225	Union		
	Alias for: (**012949**) **Dixie Consol** [RENAM]					
012950	*Dixie West Consol*	KY	233	Webster		
	Alias for: (**012949**) **Dixie Consol** [RENAM]					
193998	Dixon	KY	233	Webster	1948	O
194060	*Dixon South*	KY	233	Webster		
	Alias for: (**012951**) **Dixon South Consol** [RENAM]					
012951	Dixon South Consol	KY	233	Webster	1957	O
012952	Dobson School DBS	KY	119	Knott	1940	N
194968	Doe Run	KY	163	Meade	1900	ON
	STOR(62)					
012155	Dotson	KY	071	Floyd	1923	N
013777	Doty Branch DBS	KY	071	Floyd	1989	N
199215	*Double Creek*	KY	051	Clay		
	Alias for: (**011937**) **Creekville-Hyden Consol** [COMB]					
004880	*Dougantown*	KY	057	Cumberland		
	Alias for: (**005340**) **Scotts Ferry** [COMB]					
011942	Douglas Point	KY	173	Montgomery	1927	ON
004881	Dover Church	KY	009	Barren	1948	O
202052	Drake	KY	227	Warren	1919	O
011705	Drake NW	KY	227	Warren	1983	O
004086	Drakes Creek	KY	003	Allen	1986	O
004086	*Drakes Creek*	KY	107	Hopkins		
	Alias for: (**012870**) **White Plains West Consol** [COMB]					
202060	*Drakesboro West*	KY	177	Muhlenberg		
	Alias for: (**013119**) **Bevier Consol** [COMB]					
004882	Drip Rock	KY	109	Jackson	1924	O
012738	Dripping Spring North	KY	061	Edmonson	1987	ON
203602	Dry Creek	KY	119	Knott	1905	N
203633	Dry Fork	KY	169	Metcalfe	1976	O
002067	Dry Hollow	KY	231	Wayne	1902	O
203757	Dry Ridge	KY	081	Grant	1987	N
004884	Dubre	KY	057	Cumberland	1980	O
011706	Dubre SE	KY	057	Cumberland	1986	N
012955	Duck Fork	KY	129	Lee	1928	O
205199	*Duke*	KY	003	Allen		
	Alias for: (**005387**) **Taylor School Consol** [COMB]					
205261	*Dukes Ridge*	KY	047	Christian		
	Alias for: (**012739**) **Dukes Ridge Consol** [RENAM]					
012739	Dukes Ridge Consol	KY	047	Christian	1955	O
205292	Dukes School	KY	027	Breckinridge	1929	O
205292	Dukes School	KY	091	Hancock	1929	O
012740	Duncan Ridge	KY	141	Logan	1978	N
004885	Duncan Valley	KY	231	Wayne	1966	O
010910	Duncan Valley South	KY	231	Wayne	1985	O
206160	Dundee	KY	183	Ohio	1959	O
004087	Dundee South	KY	183	Ohio		O
206842	Dunmor	KY	177	Muhlenberg	1963	O
012158	Dunmor West	KY	177	Muhlenberg	1982	O
208330	Dutch Creek	KY	057	Cumberland	1922	O
209307	Dyson Creek	KY	225	Union	1964	O
004886	Eagan North	KY	235	Whitley	1982	N
210463	Eagle Creek	KY	077	Gallatin	1963	N
	STOR(63)					
210463	Eagle Creek	KY	081	Grant	1963	N
	STOR(63)					
210463	Eagle Creek	KY	187	Owen	1963	N
	STOR(63)					
211083	Earle Creek	KY	107	Hopkins	1966	O
014643	Earle Creek East	KY	107	Hopkins	1991	O
211114	Earlington	KY	107	Hopkins	1965	ON
211145	Earlington West	KY	107	Hopkins	1965	O
211796	East Fork	KY	169	Metcalfe	1987	O
212137	Eastern	KY	025	Breathitt		
212137	*Eastern*	KY	071	Floyd		
	Alias for: (**049790**) **Beaver Creek** [ALTER]					
212137	*Eastern*	KY	127	Lawrence		
	Alias for: (**107135**) **Busseyville** [ALTER]					
212137	Eastern	KY	195	Pike	1917	O
212261	Easton	KY	091	Hancock	1930	ON
212261	Easton	KY	183	Ohio	1930	ON
211920	Eastview	KY	183	Ohio	1963	O
212323	*Eastwood Ferry*	KY	233	Webster		
	Alias for: (**641910**) **Sebree Consol** [COMB]					
012744	Eatin Fork	KY	121	Knox	1987	ON
012744	Eatin Fork	KY	235	Whitley	1987	ON
212540	Ebenezer Church	KY	169	Metcalfe	1963	ON
212695	Echo	KY	169	Metcalfe	1981	N
007863	Echo North	KY	169	Metcalfe	1984	N
213408	Eden	KY	159	Martin		
214710	*Edmonton*	KY	169	Metcalfe		
	Alias for: (**012957**) **Edmonton Consol** [RENAM]					
012957	Edmonton Consol	KY	169	Metcalfe	1960	O
004890	*Edmonton North*	KY	169	Metcalfe		
	Alias for: (**214741**) **Edmonton North Consol** [RENAM]					
214741	Edmonton North Consol	KY	169	Metcalfe	1917	ON
214772	*Edmonton South*	KY	169	Metcalfe		
	Alias for: (**012957**) **Edmonton Consol** [COMB]					
215521	Edsel	KY	063	Elliott	1975	N
009731	Ekron	KY	163	Meade	1953	O
217834	*Elam Flats*	KY	101	Henderson		
	Alias for: (**012878**) **Zion North Consol** [COMB]					
217896	Elba	KY	059	Daviess	1952	O
217896	Elba	KY	149	McLean	1952	O
217927	Elba North	KY	059	Daviess	1952	O
217927	Elba North	KY	149	McLean	1952	O
217958	Elba South	KY	149	McLean	1965	O
217989	*Elba West*	KY	149	McLean		
	Alias for: (**013050**) **Rangers Landing Consol** [COMB]					
004891	Elbow Bend	KY	171	Monroe	1981	O
013475	Elcomb	KY	095	Harlan	1989	OA
012748	Elisha Branch	KY	147	McCreary	1985	N
219198	Elk Creek	KY	107	Hopkins	1963	ON
219260	Elk Creek East	KY	107	Hopkins	1964	O
010385	Elkatawa	KY	025	Breathitt	1982	N
011710	Elkhorn City BS	KY	195	Pike	1958	N
011711	Elkhorn City BS East	KY	195	Pike	1970	N
219973	Elkton	KY	219	Todd	1945	O
012749	Ella	KY	001	Adair	1975	N
004892	Ellis Fork	KY	207	Russell	1973	O
222081	Elna	KY	115	Johnson	1921	O
222081	Elna	KY	175	Morgan	1921	O
222577	Elrod	KY	199	Pulaski	1954	N
004893	Emberton	KY	171	Monroe	1966	O
013853	Emily Creek DBS	KY	159	Martin	1990	N
013853	Emily Creek DBS	KY	195	Pike	1990	N
223662	Emory-Moore	KY	009	Barren	1887	ON
224313	Empire	KY	047	Christian	1964	O
004894	*Eriline*	KY	051	Clay		
	Alias for: (**013039**) **Oneida Consol** [COMB]					
229839	Eunice	KY	001	Adair	1982	O
230211	Euterpe	KY	059	Daviess	1928	O
230211	Euterpe	KY	101	Henderson	1928	O
230242	*Euterpe North*	KY	101	Henderson		
	Alias for: (**230211**) **Euterpe** [COMB]					
231234	Everett School	KY	177	Muhlenberg	1956	O
004895	Exie	KY	087	Green	1979	ON
012960	*Exie South*	KY	087	Green		
	Alias for: (**554677**) **Pickett Consol** [COMB]					
233878	Fairplay	KY	001	Adair	1983	O
233940	Fairview	KY	235	Whitley	1973	N
004896	Fairview Church	KY	009	Barren	1959	O
004896	Fairview Church	KY	061	Edmonson	1959	O
234343	Faith North	KY	149	McLean	1954	O
004091	Falls Of Rough	KY	027	Breckinridge	1926	N
004091	Falls Of Rough	KY	085	Grayson	1926	N
004897	*Fallsburg*	KY	127	Lawrence		
	Alias for: (**014094**) **Fallsburg Consol** [RENAM]					
014094	Fallsburg Consol	KY	127	Lawrence	1912	ON
235459	Fannin	KY	063	Elliott	1950	O
004898	Fannys Creek	KY	053	Clinton	1906	ON
004898	Fannys Creek	KY	057	Cumberland	1906	ON
012522	Farler DBS	KY	193	Perry	1965	N
010723	Farley Church	KY	159	Martin	1941	N
010724	Farley Church West	KY	159	Martin	1937	O
236172	Farmersville	KY	033	Caldwell	1930	N
013779	Faubush	KY	199	Pulaski	1989	O
012166	Felty Gap	KY	051	Clay	1984	ON
239327	Ferguson	KY	141	Logan	1983	O
239389	Ferguson East	KY	141	Logan	1968	O
240250	Fiddle Bow	KY	107	Hopkins	1968	O
240320	Fidelity East	KY	147	McCreary	1975	N
010918	Finney NE	KY	009	Barren	1985	O
004899	Finney West	KY	003	Allen	1981	O
004899	Finney West	KY	009	Barren	1981	O
015120	Fishpond Dbs	KY	133	Letcher	1989	N
012526	Fishtrap DBS	KY	195	Pike	1949	N
013855	Fisty DBS	KY	119	Knott	1990	N
014227	Flaherty	KY	163	Meade	1929	N
244017	*Flat Rock*	KY	213	Simpson		
	Alias for: (**012528**) **Flat Rock Consol** [RENAM]					
012528	Flat Rock Consol	KY	213	Simpson	1919	O
245102	Fletcher	KY	091	Hancock	1919	N
245385	*Flint Hill*	KY	093	Hardin		
	Alias for: (**012752**) **Flint Hill Consol** [RENAM]					
012752	Flint Hill Consol	KY	093	Hardin	1933	ON
	STOR(72)					
009746	*Flint Hills*	KY	093	Hardin		
	Alias for: (**012752**) **Flint Hill Consol** [RENAM]					
004900	Flint Knob	KY	009	Barren	1930	N
012167	Flint Knob West	KY	009	Barren	1985	O
011726	Flippin SW	KY	171	Monroe	1985	O
245660	Floral	KY	091	Hancock	1970	ON
247474	*Fogertown*	KY	051	Clay		
	Alias for: (**010309**) **Burning Springs Consol** [COMB]					
004901	Ford Spring	KY	227	Warren	1976	O
248497	*Fordsville*	KY	183	Ohio		
	Alias for: (**012962**) **Fordsville Consol** [RENAM]					
012962	Fordsville Consol	KY	183	Ohio	1934	O
003155	*Fordsville South*	KY	183	Ohio		
	Alias for: (**012962**) **Fordsville Consol** [COMB]					
004092	Forest Oak	KY	177	Muhlenberg		O
249148	Forgys Mill	KY	031	Butler	1951	O
249148	Forgys Mill	KY	177	Muhlenberg	1951	O
249179	Forgys Mill East	KY	031	Butler	1962	O
004904	Fountain Run SE	KY	171	Monroe	1977	O
252942	Fourmile Creek	KY	019	Boyd	1949	N
253178	Fox	KY	227	Warren	1927	O
013780	Frankford School	KY	235	Whitley	1989	N
255376	Franks Creek	KY	115	Johnson	1984	N
012966	Frederickstown	KY	229	Washington	1947	N
012968	Fredville	KY	153	Magoffin	1924	N
256735	*Freedom South*	KY	207	Russell		
	Alias for: (**013063**) **Rowena Consol** [COMB]					
004905	Freewill Church	KY	133	Letcher	1959	ON
258185	*Friendship*	KY	183	Ohio		
	Alias for: (**184240**) **Deanefield** [COMB]					
259053	Fruit Hill	KY	047	Christian	1955	O
011732	Fruit Hill North	KY	047	Christian	1960	O
012971	Fugate Fork	KY	025	Breathitt	1955	ON
004909	*Fuquay*	KY	059	Daviess		
	Alias for: (**012924**) **Cane Run Consol** [COMB]					
012972	*Furnace*	KY	197	Powell		
	Alias for: (**005546**) **Irvine-Furnace** [RENAM]					
012530	Fych DBS	KY	119	Knott	1924	N
012530	Fych DBS	KY	153	Magoffin	1924	N
012755	G W Hunt	KY	003	Allen	1918	O
263201	Gainesville	KY	003	Allen	1919	O
011128	Gainesville East	KY	003	Allen	1959	O
011954	*Gainesville South*	KY	003	Allen		
	Alias for: (**004910**) **Gainesville South Consol** [RENAM]					
004910	Gainesville South Consol	KY	003	Allen	1916	O
263248	*Gainesville West*	KY	003	Allen		
	Alias for: (**004911**) **Gainesville West Consol** [RENAM]					
004911	Gainesville West Consol	KY	003	Allen	1916	O
004912	Galloway Creek	KY	057	Cumberland	1960	O
014229	Galloway Creek Consol	KY	057	Cumberland	1960	O
015124	Galveston SE	KY	195	Pike	1931	N

Field Code	Field Name/ Alias/Remaks	State/ Sub	Co Code	County	Disc Year	Field Type
010927	Gap Creek	KY	231	Wayne	1984	O
014646	Garden Branch	KY	025	Breathitt	1991	N
011129	Gas Hollow	KY	009	Barren	1880	O
267386	Gasper	KY	227	Warren	1983	O
012169	Gasper North	KY	227	Warren	1985	O
269239	Geneva	KY	101	Henderson	1943	O
269270	Geneva South	KY	101	Henderson	1953	O
013688	Gillespie Consol	KY	227	Warren	1920	O
004913	Gillispie	KY	227	Warren	1920	O
273626	Gilmore	KY	101	Henderson	1938	O
273672	Gilpin	KY	045	Casey	1968	O
012974	Gilreath East	KY	147	McCreary	1984	O
013782	Ginseng Creek	KY	095	Harlan	1957	N
004914	Girkin	KY	227	Warren	1971	O
012170	Girkin North	KY	227	Warren	1983	O
275223	*Glasgow*	KY	009	Barren		
	Alias for: (**004915**) **Glasgow Consol** [RENAM]					
004915	Glasgow Consol	KY	009	Barren	1889	ON
004916	Glasgow SE	KY	009	Barren	1966	O
275874	Glen Dean	KY	027	Breckinridge	1930	O
004093	Glen Dean South	KY	027	Breckinridge	1970	O
276308	Glencoe	KY	077	Gallatin	1931	N
276488	Glendale NE	KY	093	Hardin	1974	N
004917	Glenmore	KY	227	Warren	1969	O
276866	*Glenville*	KY	059	Daviess		
	Alias for: (**276897**) **Glenville Consol** [RENAM]					
276866	*Glenville*	KY	149	McLean		
	Alias for: (**276897**) **Glenville Consol** [RENAM]					
276897	Glenville Consol	KY	059	Daviess	1928	O
276897	Glenville Consol	KY	149	McLean	1928	O
013861	Glomawr DBS	KY	193	Perry	1961	N
278184	Gold City East	KY	003	Allen	1925	O
278184	Gold City East	KY	213	Simpson	1925	O
011740	Goodin Branch	KY	013	Bell	1986	N
013133	Goodloe North DBS	KY	071	Floyd	1961	N
013134	Goodloe West DBS	KY	071	Floyd	1961	N
280602	*Goose Creek*	KY	057	Cumberland		
	Alias for: (**004918**) **Goose Creek Consol** [RENAM]					
004918	Goose Creek Consol	KY	057	Cumberland	1906	ON
012174	Goosey	KY	129	Lee	1919	O
010930	Gorby	KY	009	Barren	1924	O
281253	Gordonsville	KY	141	Logan	1962	O
283454	Gradyville	KY	001	Adair	1971	O
283470	Gradyville East	KY	001	Adair	1969	O
004919	Gradyville North	KY	001	Adair	1970	O
283718	Graham	KY	177	Muhlenberg	1964	O
283842	Graham Lake STOR(63)	KY	177	Muhlenberg	1962	N
284927	Grandview STOR(55)	KY	059	Daviess	1950	O
285082	Grandview West	KY	059	Daviess	1951	O
012540	Granny Holt Knob	KY	147	McCreary	1982	N
012177	Granny Richardson	KY	065	Estill	1919	O
012978	Granville Consol	KY	053	Clinton	1938	O
286043	Grassy Creek	KY	175	Morgan	1921	N
011961	Grassy Lick Creek	KY	031	Butler	1984	O
286074	Grassy Pond	KY	101	Henderson	1944	O
286105	Grassy Pond West	KY	101	Henderson	1963	O
286105	Grassy Pond West	KY	225	Union	1963	O
286353	Gray	KY	121	Knox	1971	N
013225	Grayhawk	KY	109	Jackson	1936	N
004921	Green Grove	KY	053	Clinton	1959	O
004921	Green Grove	KY	057	Cumberland	1959	O
288213	*Green Hill*	KY	003	Allen		
	Alias for: (**004923**) **Green Hill Consol** [RENAM]					
288213	*Green Hill*	KY	227	Warren		
	Alias for: (**004923**) **Green Hill Consol** [RENAM]					
004923	Green Hill Consol	KY	003	Allen	1919	ON
004923	Green Hill Consol	KY	227	Warren	1919	ON
288740	*Greenbriar*	KY	101	Henderson		
	Alias for: (**565348**) **Poole Consol** [COMB]					
288771	Greenbriar North	KY	101	Henderson	1952	O
004922	*Greenbriar South*	KY	101	Henderson		
	Alias for: (**565348**) **Poole Consol** [RENAM]					
288802	*Greenbriar South Consol*	KY	101	Henderson		
	Alias for: (**565348**) **Poole Consol** [COMB]					
289360	*Greensburg*	KY	087	Green		
	Alias for: (**288864**) **Greensburg Consol** [RENAM]					
289360	*Greensburg*	KY	217	Taylor		
	Alias for: (**288864**) **Greensburg Consol** [RENAM]					
288864	Greensburg Consol	KY	087	Green	1929	ON
288864	Greensburg Consol	KY	217	Taylor	1929	ON
289577	Greenville STOR(61)	KY	177	Muhlenberg	1929	ON
289608	Greenville East	KY	177	Muhlenberg	1950	O
289732	*Greenville West*	KY	177	Muhlenberg		
	Alias for: (**289577**) **Greenville** [ALTER]					
012759	Greever	KY	003	Allen	1921	O
290569	*Gresham*	KY	087	Green		
	Alias for: (**013099**) **Campbellsville Consol** [COMB]					
004925	Grider North	KY	057	Cumberland	1913	ON
291282	Griffin	KY	147	McCreary	1909	O
291282	Griffin	KY	231	Wayne	1909	O
004926	Griffin North	KY	231	Wayne	1980	O
012541	Griffin South	KY	231	Wayne	1980	O
291344	*Griffith*	KY	059	Daviess		
	Alias for: (**012760**) **Griffith Consol** [RENAM]					
012760	Griffith Consol	KY	059	Daviess	1946	ON
291685	Grindstone Hill	KY	149	McLean	1928	O
004927	Groves Chapel	KY	233	Webster	1976	O
012979	Groves Chapel East	KY	233	Webster	1982	O
293204	Grundy	KY	063	Elliott	1959	O
294026	*Guffie*	KY	149	McLean		
	Alias for: (**012980**) **Guffie Consol** [RENAM]					
012980	Guffie Consol	KY	149	McLean	1946	O
294057	Guffie East	KY	059	Daviess	1947	O
013867	Gulnare DBS	KY	195	Pike	1941	N
294925	*Gus*	KY	177	Muhlenberg		
	Alias for: (**340353**) **Huntsville** [COMB]					
295049	Guston	KY	163	Meade	1921	ON
297988	Habit	KY	059	Daviess	1930	O
298360	Hackett	KY	149	McLean	1939	O
013135	Haddix	KY	025	Breathitt	1961	O
298546	Hadley	KY	227	Warren	1971	O
011425	*Hadley East*	KY	227	Warren		
	Alias for: (**010892**) **Bowling Green Consol** [COMB]					
012763	Hadley West	KY	227	Warren	1981	O
004929	Hagerhill	KY	115	Johnson	1963	N
299569	*Haleys Mill*	KY	047	Christian		
	Alias for: (**012739**) **Dukes Ridge Consol** [COMB]					
299786	*Halfway*	KY	003	Allen		
	Alias for: (**011963**) **Halfway Consol** [RENAM]					
011963	Halfway Consol	KY	003	Allen	1866	O
004931	*Halifax*	KY	003	Allen		
	Alias for: (**012765**) **Halifax Consol** [RENAM]					
012765	Halifax Consol	KY	003	Allen	1922	O
004930	Halifax South	KY	003	Allen	1922	O
012543	*Hall Chapel*	KY	227	Warren		
	Alias for: (**010892**) **Bowling Green Consol** [COMB]					
014647	Hall Fork Dbs	KY	071	Floyd	1991	N
004932	Hallie	KY	133	Letcher	1969	ON
012767	*Handyville*	KY	059	Daviess		
	Alias for: (**276897**) **Glenville Consol** [COMB]					
303196	Hanks	KY	031	Butler	1955	O
303692	Hanson	KY	107	Hopkins	1962	ON
303723	Hanson North	KY	107	Hopkins	1952	O
303754	Hanson South	KY	107	Hopkins	1957	ON
303785	Hanson West	KY	107	Hopkins	1963	O
304095	Happy	KY	193	Perry	1962	ONA
304312	Happy Hollow	KY	125	Laurel	1960	N
304312	Happy Hollow	KY	193	Perry	1991	N
004933	*Hardeson*	KY	177	Muhlenberg		
	Alias for: (**305056**) **Hardeson Consol** [RENAM]					
305056	Hardeson Consol	KY	047	Christian	1954	ON
305056	Hardeson Consol	KY	177	Muhlenberg	1954	ON
305056	Hardeson Consol	KY	219	Todd	1954	ON
305366	Hardin School	KY	027	Breckinridge	1959	O
305800	Hardy	KY	195	Pike	1987	N
004934	Hardyville East	KY	099	Hart	1931	O
004935	Hardyville NW	KY	099	Hart	1968	O
012981	Hargett	KY	065	Estill	1967	N
306265	Harlan	KY	095	Harlan	1954	N
013868	Harless Creek DBS	KY	195	Pike	1942	N
012181	Harold West DBS	KY	071	Floyd	1933	ON
004937	*Harper Mountain*	KY	053	Clinton		
	Alias for: (**005539**) **Ida Consol** [COMB]					
307133	Harps Hill	KY	177	Muhlenberg	1953	ON
307164	*Harps Hill East*	KY	177	Muhlenberg		
	Alias for: (**013482**) **Harps Hill East Consol** [RENAM]					
013482	Harps Hill East Consol	KY	177	Muhlenberg	1957	ON
307195	*Harps Hill South*	KY	177	Muhlenberg		
	Alias for: (**013482**) **Harps Hill East Consol** [COMB]					
004939	Harps Hill West	KY	107	Hopkins	1953	O
004939	Harps Hill West	KY	177	Muhlenberg	1953	O
003150	*Hartford*	KY	183	Ohio		
	Alias for: (**156964**) **Concord Church** [ALTER]					
308652	Hartford North	KY	183	Ohio	1959	O
004940	*Harvey Ridge*	KY	001	Adair		
	Alias for: (**011433**) **Harvey Ridge Consol** [RENAM]					
011433	Harvey Ridge Consol	KY	001	Adair	1979	O
004941	Hatfield Gap	KY	013	Bell	1979	ON
004941	Hatfield Gap	KY	235	Whitley	1979	ON
003151	*Hawesville*	KY	091	Hancock		
	Alias for: (**245102**) **Fletcher** [ALTER]					
011146	Hawesville NW STOR(71)	KY	091	Hancock		
012985	Hawkins Branch	KY	205	Rowan	1943	N
012544	Hayes Creek	KY	053	Clinton	1983	O
311287	Haynes	KY	059	Daviess	1970	O
311380	Haynesville	KY	183	Ohio	1930	O
311907	Haywood	KY	009	Barren	1985	O
311938	Hazard	KY	193	Perry	1930	O
012771	Hazel Branch	KY	225	Union	1988	O
312000	*Hazel Creek*	KY	177	Muhlenberg		
	Alias for: (**012411**) **Penrod Consol** [COMB]					
313357	Hebbardsville	KY	059	Daviess	1938	O
313357	Hebbardsville	KY	101	Henderson	1938	O
313388	Hebbardsville South	KY	059	Daviess	1955	O
313388	Hebbardsville South	KY	101	Henderson	1955	O
012184	Hebbardsville West	KY	101	Henderson	1959	O
012772	*Heenon DBS*	KY	159	Martin		
	Alias for: (**012809**) **Moree Consol** [COMB]					
012772	*Heenon DBS*	KY	195	Pike		
	Alias for: (**012809**) **Moree Consol** [COMB]					
004095	Heflin	KY	183	Ohio	1974	N
005241	*Hell Creek*	KY	129	Lee		
	Alias for: (**012087**) **Walker Creek Consol** [COMB]					
013786	Hemppatch Branch DBS	KY	119	Knott	1989	N
315837	Henderson	KY	101	Henderson	1945	O
315899	Henderson East	KY	101	Henderson	1952	O
315961	Henderson North	KY	101	Henderson	1955	O
316054	Henderson South	KY	101	Henderson	1951	O
316116	*Henderson West*	KY	101	Henderson		
	Alias for: (**315961**) **Henderson North** [COMB]					
317697	*Herbert*	KY	091	Hancock		
	Alias for: (**005295**) **Pellville-Herbert** [COMB]					
317697	*Herbert*	KY	183	Ohio		
	Alias for: (**005295**) **Pellville-Herbert** [COMB]					
004097	Hermon	KY	219	Todd	1950	O
318131	Hermon East	KY	219	Todd	1952	O
005247	Hickory Flat	KY	003	Allen	1920	O
005247	Hickory Flat	KY	213	Simpson	1920	ON
320728	Hickory Ridge	KY	169	Metcalfe	1959	ON
320728	Hickory Ridge	KY	183	Ohio	1958	O
320852	*Hickory School*	KY	059	Daviess		
	Alias for: (**012924**) **Cane Run Consol** [COMB]					
321658	*High Bluff*	KY	047	Christian		
	Alias for: (**305056**) **Hardeson Consol** [COMB]					
321658	*High Bluff*	KY	177	Muhlenberg		
	Alias for: (**305056**) **Hardeson Consol** [COMB]					
321999	Highland	KY	025	Breathitt	1954	O
321999	*Highland*	KY	225	Union		
	Alias for: (**573238**) **Proctor** [ALTER]					
012372	Highsplint	KY	095	Harlan	1987	O

Field Code	Field Name/ Alias/Remarks	State/ Sub	Co Code	County	Disc Year	Field Type
322247	*Highway*	KY	053	Clinton		
	Alias for: (**005539**) **Ida Consol** [COMB]					
322247	*Highway*	KY	057	Cumberland		
	Alias for: (**005539**) **Ida Consol** [COMB]					
005249	*Highway Consol*	KY	053	Clinton		
	Alias for: (**005539**) **Ida Consol** [COMB]					
005249	*Highway Consol*	KY	057	Cumberland		
	Alias for: (**005539**) **Ida Consol** [COMB]					
322253	*Highway East*	KY	053	Clinton		
	Alias for: (**005539**) **Ida Consol** [COMB]					
005252	*Highway South*	KY	053	Clinton		
	Alias for: (**005539**) **Ida Consol** [COMB]					
011751	*Hill Chapel*	KY	235	Whitley		
	Alias for: (**012005**) **Meadow Creek Consol** [COMB]					
011752	*Hill Hollow*	KY	235	Whitley		
	Alias for: (**012005**) **Meadow Creek Consol** [COMB]					
324262	*Hinton*	KY	003	Allen		
	Alias for: (**004647**) **Alonzo Consol** [COMB]					
012188	Hiseville North	KY	009	Barren	1938	O
005255	Hiseville SE	KY	169	Metcalfe	1916	ON
005256	Hiseville-Center	KY	009	Barren	1916	ON
005256	Hiseville-Center	KY	169	Metcalfe	1916	ON
014690	Hitchins	KY	043	Carter	1928	N
005257	*Hitesville*	KY	225	Union		
	Alias for: (**324975**) **Hitesville Consol** [COMB]					
324975	Hitesville Consol	KY	101	Henderson	1943	O
324975	Hitesville Consol	KY	225	Union	1943	O
325006	Hitesville East	KY	225	Union	1954	O
010760	Hode West	KY	159	Martin	1936	N
326681	Hogback	KY	053	Clinton	1961	ON
326681	Hogback	KY	057	Cumberland	1961	ON
005260	*Hogback North*	KY	053	Clinton		
	Alias for: (**005539**) **Ida Consol** [COMB]					
005261	Hogback South	KY	053	Clinton	1982	O
005265	Holland SE	KY	003	Allen	1967	N
328169	Holliday	KY	175	Morgan	1924	N
005266	*Holly Creek*	KY	025	Breathitt		
	Alias for: (**012990**) **Holly Creek Consol** [RENAM]					
005266	*Holly Creek*	KY	237	Wolfe		
	Alias for: (**012990**) **Holly Creek Consol** [RENAM]					
012990	Holly Creek Consol	KY	025	Breathitt	1911	N
012990	Holly Creek Consol	KY	237	Wolfe	1911	N
329874	Homer	KY	141	Logan	1962	O
331796	Hopewell	KY	125	Laurel	1988	N
003984	*Hopewell Church*	KY	085	Grayson		
	Alias for: (**567797**) **Post East** [ALTER]					
004098	Horse Branch	KY	183	Ohio	1938	N
333036	Horse Cave	KY	099	Hart	1954	ON
333377	Horseshoe Bend	KY	101	Henderson	1981	O
005524	Hot Spot	KY	133	Letcher	1981	N
011756	Houchell Bend	KY	051	Clay	1986	N
334710	*House Bridge*	KY	101	Henderson		
	Alias for: (**012949**) **Dixie Consol** [COMB]					
335361	Howell	KY	003	Allen	1919	O
335361	Howell	KY	149	McLean	1929	O
335392	Howell Church	KY	107	Hopkins	1953	ON
336664	*Hudgins*	KY	087	Green		
	Alias for: (**005525**) **Hudgins Consol** [RENAM]					
005525	Hudgins Consol	KY	087	Green	1957	O
005525	Hudgins Consol	KY	099	Hart	1957	O
005526	*Hudgins East*	KY	087	Green		
	Alias for: (**005525**) **Hudgins Consol** [COMB]					
005528	*Hudgins North*	KY	087	Green		
	Alias for: (**005525**) **Hudgins Consol** [COMB]					
337129	Huff Creek	KY	183	Ohio	1935	N
005529	*Huffaker Fork*	KY	053	Clinton		
	Alias for: (**005596**) **Lee Chapel Consol** [COMB]					
005532	Hunnewell South	KY	089	Greenup	1922	ON
005534	*Huntersville*	KY	053	Clinton		
	Alias for: (**005596**) **Lee Chapel Consol** [COMB]					
012548	Hunting Creek	KY	025	Breathitt	1978	ON
340260	Hunts School	KY	177	Muhlenberg	1951	O
340353	Huntsville	KY	031	Butler	1939	O
340353	Huntsville	KY	177	Muhlenberg	1939	O
340446	Huntsville West	KY	031	Butler	1956	O
340446	Huntsville West	KY	177	Muhlenberg	1956	O
340601	Hurricane Creek	KY	003	Allen	1918	O
340601	Hurricane Creek	KY	195	Pike	1944	N
005538	*Hyden*	KY	131	Leslie		
	Alias for: (**011937**) **Creekville-Hyden Consol** [COMB]					
000156	*Hyden West*	KY	131	Leslie		
	Alias for: (**011937**) **Creekville-Hyden Consol** [RENAM]					
005537	Hyden West Consol	KY	051	Clay	1955	N
005537	*Hyden West Consol*	KY	131	Leslie		
	Alias for: (**011937**) **Creekville-Hyden Consol** [COMB]					
343455	*Ida*	KY	053	Clinton		
	Alias for: (**005539**) **Ida Consol** [RENAM]					
005539	Ida Consol	KY	053	Clinton	1944	O
005539	Ida Consol	KY	057	Cumberland	1944	O
012777	Ida May	KY	129	Lee	1923	O
344487	Ilsley	KY	107	Hopkins	1963	N
012194	Index	KY	175	Morgan	1916	N
345200	Indian Creek	KY	121	Knox	1926	ON
345200	*Indian Creek*	KY	165	Menifee		
	Alias for: (**011759**) **Indian Creek-Tarr Ridge** [COMB]					
011759	Indian Creek-Tarr Ridge	KY	165	Menifee	1926	O
005541	*Indian Hill North*	KY	091	Hancock		
	Alias for: (**131481**) **Chambers** [ALTER]					
345851	*Inez*	KY	159	Martin		
	Alias for: (**063516**) **Big Sandy** [RENAM]					
345944	Inez South	KY	159	Martin	1892	N
005542	Irish Bottom	KY	057	Cumberland	1903	O
008169	*Irvine*	KY	065	Estill		
	Alias for: (**005546**) **Irvine-Furnace** [RENAM]					
005546	Irvine-Furnace	KY	065	Estill	1914	ON
005546	Irvine-Furnace	KY	197	Powell	1914	ON
349432	*Island*	KY	149	McLean		
	Alias for: (**014554**) **Island Consol** [RENAM]					
014554	Island Consol	KY	149	McLean	1937	ON
349463	Island Creek	KY	189	Owsley	1925	OA
349494	Island North	KY	149	McLean	1956	O
005548	*Island South*	KY	149	McLean		
	Alias for: (**349494**) **Island North** [RENAM]					
349711	Isonville	KY	063	Elliott	1917	ONA
349711	Isonville	KY	127	Lawrence	1917	ONA
005550	Ivyton	KY	153	Magoffin	1919	ON
005500	Jacks Branch	KY	051	Clay	1976	N
353006	Jackson	KY	227	Warren	1917	ON
353037	Jackson Bluff	KY	183	Ohio	1954	O
354494	Jamestown West	KY	207	Russell	1966	O
354804	Janet	KY	197	Powell	1929	N
005609	Jellico Creek	KY	147	McCreary	1981	ON
005609	Jellico Creek	KY	235	Whitley	1981	ON
012197	Jellico Creek North	KY	235	Whitley	1985	N
005610	Jellico West	KY	235	Whitley	1974	N
357401	Jenkins	KY	133	Letcher	1976	N
005612	Jenkins Knob	KY	199	Pulaski	1981	O
005613	*Jennys Creek*	KY	115	Johnson		
	Alias for: (**011271**) **Swamp Branch** [ALTER]					
005823	Jeptha North	KY	175	Morgan	1968	N
358858	Jewel City	KY	107	Hopkins	1967	O
358889	Jewel City East	KY	149	McLean	1968	O
358895	Jewel City North	KY	107	Hopkins	1976	O
005616	Jewel City NW	KY	107	Hopkins	1982	O
011165	Jewell Bend	KY	003	Allen	1918	O
359936	Jingo	KY	183	Ohio	1966	O
001490	Job	KY	159	Martin	1973	N
005826	Jobe Branch	KY	127	Lawrence	1977	ON
005552	Joes Branch	KY	133	Letcher	1978	O
012199	Johns Creek DBS	KY	195	Pike	1945	N
361797	Johnson	KY	183	Ohio	1931	N
005553	Johnson Fork	KY	231	Wayne	1908	O
362045	*Johnson Island*	KY	149	McLean		
	Alias for: (**148206**) **Cleopatra Consol** [COMB]					
362076	Johnson Island South	KY	149	McLean	1967	O
362820	*Jolly*	KY	183	Ohio		
	Alias for: (**013117**) **Barrett Hill Consol** [RENAM]					
013139	*Jolly Consol*	KY	183	Ohio		
	Alias for: (**013117**) **Barrett Hill Consol** [COMB]					
362851	Jolly North	KY	059	Daviess	1961	O
363006	Jonathan School	KY	045	Casey	1968	O
363285	Jones Fork	KY	119	Knott		
363626	Jones West	KY	059	Daviess	1957	O
012200	Joppa	KY	001	Adair	1985	O
363967	Jordan	KY	009	Barren	1887	O
005554	Joyners Chapel	KY	099	Hart	1958	ON
005555	Jude Fork	KY	159	Martin	1966	N
005555	Jude Fork	KY	195	Pike	1966	N
365557	*Judges Chapel*	KY	047	Christian		
	Alias for: (**305056**) **Hardeson Consol** [COMB]					
005557	Judio	KY	057	Cumberland	1923	O
005556	Judio East	KY	057	Cumberland	1981	O
366177	*Jumbo*	KY	137	Lincoln		
	Alias for: (**012203**) **Jumbo Consol** [RENAM]					
012203	Jumbo Consol	KY	137	Lincoln	1918	O
366673	Justice	KY	003	Allen	1919	O
010489	*Kaliopi West*	KY	131	Leslie		
	Alias for: (**011937**) **Creekville-Hyden Consol** [COMB]					
005564	*Kayjay*	KY	013	Bell		
	Alias for: (**005563**) **Kayjay Consol** [RENAM]					
005564	*Kayjay*	KY	121	Knox		
	Alias for: (**005563**) **Kayjay Consol** [RENAM]					
005563	Kayjay Consol	KY	013	Bell	1979	OA
005563	Kayjay Consol	KY	121	Knox	1979	OA
005566	Keaton-Mazie	KY	115	Johnson	1920	O
005566	Keaton-Mazie	KY	127	Lawrence	1920	O
371906	Keeton	KY	231	Wayne	1923	O
012554	Keeton Hollow	KY	231	Wayne	1950	O
372805	Kelly	KY	047	Christian	1956	O
372867	Kelly Creek	KY	057	Cumberland	1951	O
372991	Kelly North	KY	047	Christian	1971	O
005567	Kentenia	KY	095	Harlan	1981	N
375409	Kentucky Area A	KY	019	Boyd		N
375409	Kentucky Area A	KY	115	Johnson		
375409	Kentucky Area A	KY	127	Lawrence		
375409	Kentucky Area A	KY	133	Letcher		
375440	Kentucky Area B	KY	071	Floyd		
375440	Kentucky Area B	KY	119	Knott		
375440	Kentucky Area B	KY	193	Perry		N
375471	Kentucky Area C	KY	159	Martin		
005571	*Kettle*	KY	057	Cumberland		
	Alias for: (**005568**) **Kettle Consol** [COMB]					
005568	Kettle Consol	KY	057	Cumberland	1907	O
376708	*Kettle Creek*	KY	057	Cumberland		
	Alias for: (**376711**) **Kettle Creek Consol** [COMB]					
376711	Kettle Creek Consol	KY	057	Cumberland	1922	O
376711	Kettle Creek Consol	KY	171	Monroe	1922	O
005569	Kettle Island	KY	013	Bell	1953	N
	STOR(92)					
005570	*Kettle NW*	KY	057	Cumberland		
	Alias for: (**005382**) **Tanbark Consol** [COMB]					
376742	Kettle West	KY	057	Cumberland	1965	O
005575	Kincheloe	KY	009	Barren	1962	ON
379308	*King*	KY	059	Daviess		
	Alias for: (**054440**) **Bells Run Consol** [COMB]					
013389	Kings Mountain	KY	137	Lincoln	1960	N
380238	*Kingston*	KY	225	Union		
	Alias for: (**012867**) **Wathen Consol** [ALTER]					
009802	Kino	KY	009	Barren	1985	O
011775	Kino South	KY	009	Barren	1985	O
381664	Kirkmansville	KY	219	Todd	1956	O
381788	Kirkwood Springs	KY	107	Hopkins	1929	N
	STOR(54)					
013790	Kite DBS	KY	119	Knott	1989	N
005578	Knob Church	KY	099	Hart	1960	O
383548	*Knob Lick*	KY	169	Metcalfe		
	Alias for: (**383517**) **Knob Lick Consol** [RENAM]					
383517	Knob Lick Consol	KY	169	Metcalfe	1960	ON
005579	Knox Hill	KY	011	Bath	1978	N
384540	Knoxville North	KY	081	Grant	1952	N
005580	Kona East	KY	133	Letcher	1970	N
394153	*Laffoon*	KY	059	Daviess		
	Alias for: (**012924**) **Cane Run Consol** [ALTER]					

Field Code	Field Name/ Alias/Remaks	State/ Sub	Co Code	County	Disc Year	Field Type
398896	Laketown	KY	059	Daviess	1952	O
005586	Lakeville	KY	153	Magoffin	1948	ON
399857	Lancaster	KY	079	Garrard	1958	O
400291	*Landers*	KY	003	Allen		
	Alias for: (**012846**) **Sledge Consol** [COMB]					
401221	Langley	KY	071	Floyd	1896	N
013705	Lanhart	KY	109	Jackson	1917	O
013889	Lank DBS	KY	195	Pike	1990	N
403949	Laura	KY	159	Martin	1927	N
405468	Lawson	KY	025	Breathitt	1949	N
005594	Leach Station	KY	019	Boyd	1974	O
005595	Lecta	KY	009	Barren	1922	ON
005597	*Lee Chapel*	KY	053	Clinton		
	Alias for: (**005596**) **Lee Chapel Consol** [RENAM]					
005596	Lee Chapel Consol	KY	053	Clinton	1975	ON
005593	*Legrande*	KY	099	Hart		
	Alias for: (**005592**) **Legrande Consol** [RENAM]					
005592	Legrande Consol	KY	099	Hart	1930	O
004102	Leitchfield	KY	085	Grayson	1919	N
013006	Leitchfield Crossing	KY	099	Hart	1963	O
409243	*Leitchfield South*	KY	085	Grayson		
	Alias for: (**013070**) **Shrewsbury Consol** [COMB]					
409615	Lemon	KY	149	McLean	1967	O
410204	Lenox	KY	175	Morgan	1980	N
010963	Lesbas	KY	125	Laurel	1984	N
411568	Lester Creek	KY	207	Russell	1959	O
411754	Levee	KY	173	Montgomery	1983	O
412250	Lewisburg	KY	141	Logan	1947	O
412281	Lewisburg North	KY	141	Logan	1981	O
012217	Lewisburg West	KY	141	Logan	1981	ON
412343	Lewisport	KY	091	Hancock	1960	O
412374	Lewisport East	KY	091	Hancock	1960	O
413514	Lick Branch	KY	057	Cumberland	1955	O
012218	Lick Creek School DBS	KY	195	Pike	1958	N
005617	Lickburg	KY	153	Magoffin	1930	N
010964	Lida	KY	125	Laurel	1984	N
005814	Liletown	KY	087	Green	1968	O
008818	Lily	KY	125	Laurel	1984	N
012791	Lipking	KY	183	Ohio	1982	O
417234	Lisman	KY	233	Webster	1963	O
013010	Lisman East	KY	233	Webster	1982	O
417265	Lisman South	KY	233	Webster	1966	O
005817	*Litrell*	KY	057	Cumberland		
	Alias for: (**013011**) **Littrell Consol** [ALTER]					
005818	Little Barren	KY	087	Green	1955	ON
418474	Little Elk Creek	KY	159	Martin		
013890	Little Fork DBS	KY	195	Pike	1958	N
005819	*Little Goose*	KY	051	Clay		
	Alias for: (**010309**) **Burning Springs Consol** [COMB]					
012792	Little Muddy Creek	KY	031	Butler	1982	O
012793	Little Renfro	KY	203	Rockcastle	1987	N
005821	Little Richland Creek Cons	KY	121	Knox	1901	N
004103	Little Union	KY	225	Union	1965	O
419776	Little Union East	KY	225	Union	1966	O
419807	Little Union West	KY	225	Union	1966	O
419931	Little Whetstone	KY	057	Cumberland	1964	O
419993	Little Zion	KY	059	Daviess	1930	O
419993	Little Zion	KY	183	Ohio	1930	O
005825	*Littrell*	KY	057	Cumberland		
	Alias for: (**013011**) **Littrell Consol** [RENAM]					
013011	Littrell Consol	KY	057	Cumberland	1962	O
420148	*Littrell East*	KY	057	Cumberland		
	Alias for: (**013011**) **Littrell Consol** [COMB]					
420427	*Livermore*	KY	183	Ohio		
	Alias for: (**014255**) **Livermore Consol** [RENAM]					
014255	Livermore Consol	KY	149	McLean	1935	O
014255	Livermore Consol	KY	183	Ohio	1935	O
420458	Livermore East	KY	149	McLean	1945	O
420458	Livermore East	KY	183	Ohio	1945	O
420520	Livermore North	KY	149	McLean	1943	O
420582	Livermore SW	KY	149	McLean	1939	O
004104	Livermore West	KY	149	McLean	1941	ON
420675	Livia	KY	059	Daviess	1930	O
420675	Livia	KY	149	McLean	1930	O
420706	Livia North	KY	059	Daviess	1933	O
420799	Livingston South	KY	203	Rockcastle	1982	O
422381	*Locust Hill*	KY	171	Monroe		
	Alias for: (**005827**) **Locust Hill Consol** [RENAM]					
005827	Locust Hill Consol	KY	171	Monroe	1951	O
014257	Locust Knob	KY	063	Elliott	1961	O
013792	Logan Hollow	KY	235	Whitley	1989	N
423063	Logansport	KY	031	Butler	1962	N
005621	Logsdon Valley	KY	099	Hart	1931	ON
424799	*Lone Star*	KY	177	Muhlenberg		
	Alias for: (**305056**) **Hardeson Consol** [RENAM]					
424830	*Lone Star Consol*	KY	047	Christian		
	Alias for: (**305056**) **Hardeson Consol** [COMB]					
424830	*Lone Star Consol*	KY	177	Muhlenberg		
	Alias for: (**305056**) **Hardeson Consol** [COMB]					
424830	*Lone Star Consol*	KY	219	Todd		
	Alias for: (**305056**) **Hardeson Consol** [COMB]					
424861	*Lone Star East*	KY	177	Muhlenberg		
	Alias for: (**305056**) **Hardeson Consol** [COMB]					
424892	*Lone Star North*	KY	177	Muhlenberg		
	Alias for: (**305056**) **Hardeson Consol** [COMB]					
424954	*Lone Star West*	KY	047	Christian		
	Alias for: (**305056**) **Hardeson Consol** [COMB]					
425326	Long Branch	KY	235	Whitley	1987	N
425419	*Long Creek*	KY	177	Muhlenberg		
	Alias for: (**305056**) **Hardeson Consol** [COMB]					
004105	Long Fall	KY	149	McLean	1865	O
011790	Looney Creek	KY	095	Harlan	1986	N
012226	Lost River Consol	KY	227	Warren	1919	O
004440	Lost Run	KY	027	Breckinridge	1939	N
012567	Lotts Creek DBS	KY	193	Perry	1958	N
429046	Louisa	KY	127	Lawrence	1912	O
012794	Loves Knob	KY	009	Barren	1985	N
012794	Loves Knob	KY	169	Metcalfe	1985	N
432899	Lucky Stop	KY	173	Montgomery	1966	O
011792	Luttrell Creek	KY	001	Adair	1983	O
011792	Luttrell Creek	KY	045	Casey	1983	O
435100	*Luzerne*	KY	177	Muhlenberg		
	Alias for: (**289577**) **Greenville** [COMB]					
015140	Lynams Creek	KY	189	Owsley	1992	N
010794	Lynn Bark North	KY	159	Martin	1931	N
010795	Lynn Bark School	KY	159	Martin	1937	O
436333	Lyonia	KY	091	Hancock	1960	O
438543	Macedonia	KY	033	Caldwell	1964	N
438543	Macedonia	KY	047	Christian	1954	N
438543	Macedonia	KY	109	Jackson	1933	N
438574	Macedonia East	KY	047	Christian	1971	N
438605	Maceo	KY	059	Daviess	1953	O
438636	Maceo North	KY	059	Daviess	1961	O
005838	MacIntosh School	KY	131	Leslie	1979	N
005838	MacIntosh School	KY	193	Perry	1979	N
440051	Madisonville East	KY	107	Hopkins	1971	ON
440155	Madisonville West	KY	107	Hopkins	1957	O
440481	Magan	KY	183	Ohio	1929	N
440775	Magnolia	KY	087	Green	1931	N
	STOR(58)					
440775	Magnolia	KY	099	Hart	1931	N
	STOR(58)					
440775	Magnolia	KY	123	LaRue	1931	N
	STOR(58)					
443038	Mammoth Cave South	KY	009	Barren	1967	ON
443255	Manchester	KY	051	Clay	1975	ON
443875	Manitou	KY	107	Hopkins	1956	ON
005843	Manley Branch	KY	003	Allen	1970	O
445340	Maple Grove School	KY	001	Adair	1971	O
013708	*Marcum East*	KY	131	Leslie		
	Alias for: (**011937**) **Creekville-Hyden Consol** [COMB]					
011797	Mariba	KY	165	Menifee	1918	O
013896	Marion Branch	KY	131	Leslie	1990	N
013020	Marrowbone	KY	057	Cumberland	1982	O
449579	Marshall Ridge	KY	217	Taylor	1957	ON
013022	Marshallville	KY	153	Magoffin	1956	N
449765	Martha	KY	127	Lawrence	1922	O
449951	*Martin County Gas*	KY	159	Martin		
	Alias for: (**063516**) **Big Sandy** [RENAM]					
006360	Martin-Bunch	KY	227	Warren	1966	O
004108	Marvins Chapel	KY	183	Ohio	1928	O
004107	Marvins Chapel NW	KY	183	Ohio		O
451408	Mason Ferry	KY	101	Henderson	1955	O
006363	Mavity	KY	019	Boyd	1924	N
454725	Maxwell	KY	059	Daviess	1930	O
454725	Maxwell	KY	149	McLean	1930	O
454725	Maxwell	KY	183	Ohio	1930	O
454787	*Maxwell New*	KY	149	McLean		
	Alias for: (**454725**) **Maxwell** [ALTER]					
454787	*Maxwell New*	KY	183	Ohio		
	Alias for: (**454725**) **Maxwell** [ALTER]					
454849	Maxwell West	KY	059	Daviess	1979	
454849	Maxwell West	KY	149	McLean	1937	O
013026	McCombs DBS	KY	195	Pike	1941	N
458368	McCormick	KY	183	Ohio	1972	O
005829	McCoy Hollow	KY	057	Cumberland	1972	O
012575	*McFarland Creek*	KY	171	Monroe		
	Alias for: (**005827**) **Locust Hill Consol** [COMB]					
004109	McFarland Fork	KY	107	Hopkins	1918	ON
005836	*McIver Creek*	KY	053	Clinton		
	Alias for: (**157026**) **Concord Consol** [COMB]					
005629	McKendrie Chapel	KY	003	Allen	1972	O
005629	McKendrie Chapel	KY	213	Simpson	1972	O
461429	McKinley	KY	101	Henderson	1944	O
463010	*McQuady*	KY	027	Breckinridge		
	Alias for: (**014260**) **McQuady Consol** [RENAM]					
014260	McQuady Consol	KY	027	Breckinridge	1955	O
463576	Meade Branch	KY	159	Martin	1971	N
005841	Meador Consol	KY	003	Allen	1918	O
005633	Meador East	KY	003	Allen	1925	O
005634	Meador North	KY	003	Allen	1922	O
463716	Meador West	KY	003	Allen	1975	O
463731	Meadow	KY	111	Jefferson	1892	N
463762	*Meadow Creek*	KY	235	Whitley		
	Alias for: (**012005**) **Meadow Creek Consol** [RENAM]					
012005	Meadow Creek Consol	KY	121	Knox	1960	ON
012005	Meadow Creek Consol	KY	235	Whitley	1960	ON
013793	Melvin DBS	KY	071	Floyd	1945	N
467606	*Menifee*	KY	165	Menifee		
	Alias for: (**013062**) **Rothwell Consol** [COMB]					
467606	*Menifee*	KY	197	Powell		
	Alias for: (**013062**) **Rothwell Consol** [COMB]					
004110	Meredith	KY	085	Grayson	1917	N
012231	Merry Oaks	KY	009	Barren	1987	O
012578	Meshack	KY	171	Monroe	1984	O
470095	Meta	KY	195	Pike	1945	N
471644	Middle Fork	KY	119	Knott	1947	N
471644	Middle Fork	KY	131	Leslie	1956	O
005644	*Middlesboro*	KY	013	Bell		
	Alias for: (**004833**) **Canada Mountain** [COMB]					
472280	Midland	KY	177	Muhlenberg	1962	ON
	STOR(70)					
011802	Midsprings School	KY	235	Whitley	1985	N
472745	*Midway*	KY	101	Henderson		
	Alias for: (**472776**) **Midway East** [COMB]					
005645	Midway Church	KY	127	Lawrence	1974	N
472776	Midway East	KY	101	Henderson	1950	O
472962	Midway North	KY	101	Henderson	1956	O
473055	*Midway West*	KY	101	Henderson		
	Alias for: (**662425**) **Smith Mills South** [COMB]					
474357	Mill Creek	KY	171	Monroe	1974	O
005646	Millers Creek	KY	065	Estill	1920	ON
011151	Mima	KY	175	Morgan	1983	O
003730	Mine Fork	KY	115	Johnson	1919	ON
478914	Mistletoe	KY	189	Owsley	1924	O
478945	Mitchell	KY	003	Allen	1924	O
479038	Mitchell Hill	KY	107	Hopkins	1963	O
479069	Mitchell Hill West	KY	107	Hopkins	1965	O
005649	Modoc Consol	KY	057	Cumberland	1866	ON
014263	Molly Branch School DBS	KY	153	Magoffin	1925	N
013903	Molus	KY	095	Harlan	1990	N
482932	Monticello	KY	231	Wayne	1908	N
483356	Moon	KY	175	Morgan	1974	O

Field Code	Field Name/ Alias/Remarks	State/ Sub	Co Code	County	Disc Year	Field Type
005652	Moon North	KY	175	Morgan	1976	N
011211	Moonshine Hollow	KY	235	Whitley	1985	N
012808	Moore Branch	KY	043	Carter	1988	N
005842	*Moree*	KY	159	Martin		
	Alias for: (**012809**) **Moree Consol** [COMB]					
005842	*Moree*	KY	195	Pike		
	Alias for: (**012809**) **Moree Consol** [COMB]					
012809	Moree Consol	KY	159	Martin	1905	ON
012809	Moree Consol	KY	195	Pike	1905	ON
485278	Morganfield	KY	225	Union	1943	O
485309	Morganfield North	KY	225	Union	1956	O
485340	Morganfield South	KY	225	Union	1948	O
485371	Morganfield West	KY	225	Union	1969	O
486766	Mortons Gap (New)	KY	107	Hopkins	1956	N
486797	Mortons Gap (Old)	KY	107	Hopkins	1922	O
487014	Mosby Ridge	KY	001	Adair	1962	O
487014	Mosby Ridge	KY	169	Metcalfe	1962	O
005655	Moss North	KY	171	Monroe	1971	O
005656	Moulder	KY	227	Warren	1919	O
488750	*Mount Hermon*	KY	171	Monroe		
	Alias for: (**005660**) **Mt Herman** [ALTER]					
489380	Mountain Ash	KY	235	Whitley	1972	ON
005659	*Mt Aerial*	KY	003	Allen		
	Alias for: (**012236**) **Mt Aerial Consol** [RENAM]					
012236	Mt Aerial Consol	KY	003	Allen	1919	O
012236	Mt Aerial Consol	KY	213	Simpson	1919	O
490332	Mt Carmel	KY	177	Muhlenberg	1962	N
490797	Mt Gilead	KY	233	Webster	1979	O
005660	Mt Herman	KY	171	Monroe	1966	O
009874	Mt Olive Church	KY	227	Warren	1928	O
	STOR(62)					
491076	Mt Pisgah	KY	033	Caldwell	1956	N
491076	*Mt Pisgah*	KY	231	Wayne		
	Alias for: (**012586**) **Mt Pisgah Consol** [RENAM]					
012586	Mt Pisgah Consol	KY	231	Wayne	1908	O
491107	Mt Pleasant	KY	233	Webster	1958	O
013033	Mt Pleasant South	KY	233	Webster	1981	O
491231	Mt Sterling	KY	173	Montgomery	1930	O
005661	Mt Vernon Church	KY	149	McLean	1980	O
491417	Mt Vernon Ferry	KY	101	Henderson	1947	O
491665	Mt Zion	KY	031	Butler	1938	O
491696	Mt Zion East	KY	031	Butler	1962	O
491727	Mt Zion North	KY	031	Butler	1954	O
011808	Mud Camp	KY	057	Cumberland	1986	O
005662	Mud Lick	KY	171	Monroe	1967	O
012587	Mud Lick South	KY	171	Monroe	1982	O
493184	Muldraugh	KY	163	Meade	1930	N
	STOR(31)					
005664	*Muncy*	KY	131	Leslie		
	Alias for: (**011937**) **Creekville-Hyden Consol** [COMB]					
005665	Muse Hollow	KY	171	Monroe	1977	O
013034	Music	KY	043	Carter	1939	N
498425	Nancy	KY	199	Pulaski	1988	O
498673	Naples	KY	089	Greenup	1968	ON
498828	*Narrows*	KY	183	Ohio		
	Alias for: (**013206**) **Davidson Consol** [RENAM]					
498859	Nash	KY	031	Butler	1983	N
498859	Nash	KY	085	Grayson	1983	N
004113	Nations	KY	183	Ohio	1938	N
500650	Neals Creek	KY	137	Lincoln	1919	O
500805	Nebo	KY	107	Hopkins	1963	O
500836	Nebo East	KY	107	Hopkins	1964	ON
500898	Nebo West	KY	107	Hopkins	1965	O
005668	Neeleys Ferry	KY	057	Cumberland	1902	O
502448	Neon DBS	KY	133	Letcher	1965	N
011215	New Bethel Church	KY	003	Allen	1919	O
503502	*New Cypress*	KY	177	Muhlenberg		
	Alias for: (**014121**) **New Cypress Consol** [RENAM]					
014121	New Cypress Consol	KY	177	Muhlenberg	1958	ON
503533	New Cypress North	KY	177	Muhlenberg	1962	O
503564	New Cypress West	KY	177	Muhlenberg	1964	N
504184	New Hope	KY	033	Caldwell	1965	N
504184	New Hope	KY	107	Hopkins	1965	N
504742	New Salem	KY	107	Hopkins	1966	O
011519	Newfoundland North	KY	063	Elliott	1935	O
507356	*Niagara*	KY	101	Henderson		
	Alias for: (**005272**) **Niagara Consol** [RENAM]					
005272	Niagara Consol	KY	101	Henderson	1928	ON
507370	Niagara New	KY	101	Henderson	1952	O
507401	Niagara West	KY	101	Henderson	1969	O
507885	Nick	KY	061	Edmonson	1986	O
507990	Nickel Ridge	KY	059	Daviess	1970	O
005275	Nigh	KY	195	Pike	1944	N
509363	No Creek	KY	183	Ohio	1949	O
509642	Noble	KY	025	Breathitt	1930	N
010819	Nolan	KY	159	Martin	1952	N
010819	Nolan	KY	195	Pike	1952	N
014653	North Triplett Consol	KY	205	Rowan	1921	N
513300	*Nortonville*	KY	107	Hopkins		
	Alias for: (**013037**) **Nortonville Consol** [COMB]					
013037	Nortonville Consol	KY	107	Hopkins	1966	O
513331	Nortonville East	KY	107	Hopkins	1958	O
012811	Nortonville West	KY	107	Hopkins	1982	O
516721	*Oak Grove*	KY	101	Henderson		
	Alias for: (**005277**) **Oak Grove Consol** [RENAM]					
012880	Oak Grove Church	KY	061	Edmonson	1959	N
005277	Oak Grove Consol	KY	101	Henderson	1950	O
516783	Oak Grove North	KY	101	Henderson	1953	O
005278	*Oak Grove School*	KY	053	Clinton		
	Alias for: (**157026**) **Concord Consol** [COMB]					
516876	*Oak Hill West*	KY	107	Hopkins		
	Alias for: (**005280**) **Oak Hill West Consol** [RENAM]					
005280	Oak Hill West Consol	KY	107	Hopkins	1957	ON
517496	*Oakland*	KY	101	Henderson		
	Alias for: (**012949**) **Dixie Consol** [COMB]					
520782	Oil Center	KY	199	Pulaski	1916	O
520813	*Oil City*	KY	009	Barren		
	Alias for: (**014468**) **Oil City Consol** [RENAM]					
014468	Oil City Consol	KY	009	Barren	1890	O
520968	*Oil Springs*	KY	153	Magoffin		
	Alias for: (**012021**) **Oil Springs Consol** [RENAM]					
012021	Oil Springs Consol	KY	153	Magoffin	1919	ON
005283	*Oil Valley*	KY	231	Wayne		
	Alias for: (**005282**) **Oil Valley Consol** [RENAM]					
005282	Oil Valley Consol	KY	231	Wayne	1897	O
522177	Oklahoma	KY	059	Daviess	1938	O
522859	*Old Hartford*	KY	183	Ohio		
	Alias for: (**156964**) **Concord Church** [RENAM]					
523262	Old Salem	KY	107	Hopkins	1952	O
523293	*Old Salem North*	KY	107	Hopkins		
	Alias for: (**013160**) **Slaughters East Consol** [COMB]					
013038	Oldtown	KY	089	Greenup	1941	O
012591	Oldtown West	KY	089	Greenup	1952	O
523665	Olga	KY	207	Russell	1971	O
005284	Olive Branch West	KY	107	Hopkins	1975	O
014373	Olive Hill West	KY	043	Carter	1941	N
523975	*Oliver*	KY	003	Allen		
	Alias for: (**012699**) **Britt Consol** [COMB]					
005285	Olympia	KY	011	Bath	1918	N
525680	*Oneida*	KY	051	Clay		
	Alias for: (**013039**) **Oneida Consol** [RENAM]					
013039	Oneida Consol	KY	051	Clay	1918	ON
526052	Onton North	KY	233	Webster	1951	O
005286	Onton South	KY	233	Webster	1980	O
005287	Oriole	KY	107	Hopkins	1979	O
528974	Ortiz	KY	233	Webster	1960	O
529780	Oskamp	KY	009	Barren	1865	O
005288	Otia	KY	171	Monroe	1981	ON
012593	Otia NW	KY	171	Monroe	1983	O
530780	Otter Creek	KY	057	Cumberland	1958	O
530780	Otter Creek	KY	107	Hopkins	1976	O
531826	Ovil	KY	047	Christian	1955	O
532074	Owensboro	KY	059	Daviess	1922	N
012597	Owensboro East	KY	059	Daviess	1983	O
532105	Owensboro New	KY	059	Daviess	1946	O
532136	Owensboro North	KY	059	Daviess	1955	O
532142	Owensboro South	KY	059	Daviess	1976	N
012598	Owensboro SW	KY	059	Daviess	1980	N
532167	Owensboro West	KY	059	Daviess	1962	N
	STOR(64)					
538283	*Panther*	KY	059	Daviess		
	Alias for: (**148206**) **Cleopatra Consol** [COMB]					
005289	Park City	KY	009	Barren	1937	ON
012602	Park City South	KY	009	Barren	1934	O
004117	Parks Ridge	KY	183	Ohio	1930	O
540887	Parnell	KY	231	Wayne	1900	O
542189	Patesville	KY	091	Hancock	1936	O
005290	Patsey	KY	065	Estill	1980	O
543128	Pattyville	KY	183	Ohio	1936	O
005291	*Pea Ridge*	KY	057	Cumberland		
	Alias for: (**013011**) **Littrell Consol** [COMB]					
545561	*Peabody*	KY	051	Clay		
	Alias for: (**011937**) **Creekville-Hyden Consol** [COMB]					
005293	Pebworth	KY	129	Lee	1924	O
005293	Pebworth	KY	189	Owsley	1924	O
548537	*Pellville*	KY	059	Daviess		
	Alias for: (**005295**) **Pellville-Herbert** [COMB]					
548537	*Pellville*	KY	091	Hancock		
	Alias for: (**005295**) **Pellville-Herbert** [COMB]					
548537	*Pellville*	KY	183	Ohio		
	Alias for: (**005295**) **Pellville-Herbert** [COMB]					
005295	Pellville-Herbert	KY	059	Daviess	1920	ON
005295	Pellville-Herbert	KY	091	Hancock	1920	ON
005295	Pellville-Herbert	KY	183	Ohio	1920	ON
549746	Pennyrile	KY	047	Christian	1957	O
549839	*Penrod*	KY	177	Muhlenberg		
	Alias for: (**012411**) **Penrod Consol** [RENAM]					
012411	Penrod Consol	KY	177	Muhlenberg	1921	O
549870	Penrod East	KY	177	Muhlenberg	1955	N
549901	Penrod North	KY	177	Muhlenberg	1961	O
012412	Penrod NW	KY	177	Muhlenberg	1982	O
550335	*Perkins*	KY	235	Whitley		
	Alias for: (**012005**) **Meadow Creek Consol** [COMB]					
551575	Persimmon Ridge	KY	225	Union	1965	O
552381	*Petit*	KY	059	Daviess		
	Alias for: (**013410**) **Pettit Consol** [ALTER]					
552567	*Petroleum*	KY	003	Allen		
	Alias for: (**010997**) **Petroleum Consol** [RENAM]					
010997	Petroleum Consol	KY	003	Allen	1912	O
553063	*Pettit*	KY	059	Daviess		
	Alias for: (**013410**) **Pettit Consol** [RENAM]					
013410	Pettit Consol	KY	059	Daviess	1947	O
005297	Pettit North	KY	059	Daviess	1981	O
005298	Petty Knob	KY	053	Clinton	1980	O
011225	Pettys Fork DBS	KY	133	Letcher	1955	N
011225	Pettys Fork DBS	KY	195	Pike	1955	ONA
005299	Peytonsburg	KY	057	Cumberland	1980	O
005300	*Phelps DBS*	KY	195	Pike		
	Alias for: (**076961**) **Board Tree** [COMB]					
005301	Phil West	KY	045	Casey	1970	O
013043	Phyllis East DBS	KY	195	Pike	1945	N
554673	*Pickett*	KY	001	Adair		
	Alias for: (**554677**) **Pickett Consol** [RENAM]					
554673	*Pickett*	KY	087	Green		
	Alias for: (**554677**) **Pickett Consol** [RENAM]					
554677	Pickett Consol	KY	001	Adair	1974	O
554677	Pickett Consol	KY	087	Green	1974	O
554850	*Pickett West*	KY	087	Green		
	Alias for: (**554677**) **Pickett Consol** [COMB]					
010998	Pigeon Roost	KY	051	Clay	1984	N
010998	Pigeon Roost	KY	125	Laurel	1984	N
012033	Pigeon West DBS	KY	195	Pike	1933	N
014656	Pikeville Dbs	KY	195	Pike	1991	N
556217	Pilot Knob	KY	213	Simpson	1920	O
001859	Pilot Mountain	KY	147	McCreary	1909	O
012828	Pine Knot	KY	147	McCreary	1985	N
557101	Pine Ridge	KY	237	Wolfe	1922	O
557473	Piney	KY	055	Crittenden	1945	O
557659	Pinnacle	KY	129	Lee	1980	O
010153	Pinnacle SE	KY	129	Lee	1980	O
004119	Pipe Run	KY	027	Breckinridge	1964	O
012251	Plano	KY	227	Warren	1919	O
560031	Pleasant Grove	KY	183	Ohio	1935	N
560217	Pleasant Hill	KY	177	Muhlenberg	1929	ON

Field Code	Field Name/ Alias/Remaks	State/ Sub	Co Code	County	Disc Year	Field Type
560310	Pleasant Hill South	KY	177	Muhlenberg	1958	O
560496	Pleasant Ridge	KY	059	Daviess	1928	ON
560496	Pleasant Ridge	KY	183	Ohio	1928	ON
012253	Pleasant Ridge North	KY	059	Daviess	1980	O
012830	Pleasant Ridge NW	KY	059	Daviess	1980	N
560527	Pleasant Ridge SE	KY	183	Ohio	1968	O
014272	Plum Lick	KY	017	Bourbon	1915	N
562186	Poe Hill	KY	107	Hopkins	1968	N
011832	Polkville	KY	227	Warren	1985	N
564666	Pond River	KY	107	Hopkins	1951	O
564697	Pond River East	KY	107	Hopkins	1952	O
565317	*Poole*	KY	101	Henderson		
	Alias for: (**565348**) **Poole Consol** [COMB]					
565317	*Poole*	KY	233	Webster		
	Alias for: (**565348**) **Poole Consol** [COMB]					
565348	Poole Consol	KY	101	Henderson	1942	O
565348	Poole Consol	KY	233	Webster	1942	O
565379	*Poole East*	KY	233	Webster		
	Alias for: (**565348**) **Poole Consol** [COMB]					
565410	*Poole South*	KY	233	Webster		
	Alias for: (**565348**) **Poole Consol** [COMB]					
565441	*Poole West*	KY	101	Henderson		
	Alias for: (**565348**) **Poole Consol** [COMB]					
012039	Pope Consol	KY	003	Allen	1919	ON
013914	Porter Camp DBS	KY	159	Martin	1990	N
567766	Post	KY	085	Grayson	1918	ON
567797	Post East	KY	085	Grayson	1959	O
568944	Poverty North	KY	149	McLean	1956	O
005309	Powder Mill	KY	099	Hart	1932	N
005309	Powder Mill	KY	125	Laurel	1991	N
005311	Powell Valley	KY	197	Powell	1927	N
569471	Powells Lake	KY	225	Union	1944	O
569533	Powells Lake East	KY	101	Henderson	1952	O
011000	Powersburg South	KY	231	Wayne	1985	N
011557	Prater Branch	KY	025	Breathitt	1984	N
571347	Pratt	KY	233	Webster	1943	O
010839	Preece	KY	159	Martin	1900	O
012831	Prices Mill	KY	213	Simpson	1926	O
005313	Priceville	KY	099	Hart	1932	ON
011558	Prichard Church	KY	121	Knox	1970	ON
013917	Primitive School DBS	KY	195	Pike	1942	N
011232	*Primrose*	KY	129	Lee		
	Alias for: (**012087**) **Walker Creek Consol** [COMB]					
013918	Printer DBS	KY	071	Floyd	1990	N
573238	Proctor	KY	225	Union	1921	O
573734	Providence South	KY	107	Hopkins	1965	O
005314	Pugh	KY	213	Simpson	1921	O
006039	Puncheon Camp Creek	KY	153	Magoffin	1945	N
012258	Purgatory Hollow	KY	057	Cumberland	1982	ON
005317	Pusley Branch	KY	057	Cumberland	1921	O
576401	Pyramid	KY	071	Floyd	1927	N
004121	Quality	KY	031	Butler	1961	O
582376	*Raccoon Mountain*	KY	051	Clay		
	Alias for: (**011840**) **Raccoon Mountain Consol** [RENAM]					
582376	*Raccoon Mountain*	KY	125	Laurel		
	Alias for: (**011840**) **Raccoon Mountain Consol** [RENAM]					
011840	Raccoon Mountain Consol	KY	051	Clay	1923	ON
011840	Raccoon Mountain Consol	KY	125	Laurel	1923	ON
582965	Ragland	KY	011	Bath	1900	O
004957	Railey	KY	171	Monroe	1919	O
004959	Railton	KY	009	Barren	1977	O
004958	Railton West	KY	009	Barren	1974	O
584174	Raleigh	KY	225	Union	1943	O
584205	Raleigh North	KY	225	Union	1954	O
584329	Ralph	KY	183	Ohio	1929	O
004122	Ralph West	KY	183	Ohio		O
585228	Ramsey Island	KY	231	Wayne	1962	O
586499	*Rangers Landing*	KY	101	Henderson		
	Alias for: (**013050**) **Rangers Landing Consol** [RENAM]					
013050	Rangers Landing Consol	KY	101	Henderson	1949	O
013050	Rangers Landing Consol	KY	149	McLean	1949	O
586530	*Rangers Landing East*	KY	101	Henderson		
	Alias for: (**013050**) **Rangers Landing Consol** [COMB]					
586933	Rapid Ridge	KY	219	Todd	1955	O
587832	Ravenna	KY	065	Estill	1901	O
004962	*Ready*	KY	085	Grayson		
	Alias for: (**013070**) **Shrewsbury Consol** [COMB]					
589110	*Ready North*	KY	085	Grayson		
	Alias for: (**013070**) **Shrewsbury Consol** [COMB]					
589964	Red Bird	KY	013	Bell	1900	N
004964	*Red Cross*	KY	009	Barren		
	Alias for: (**012417**) **Red Cross Consol** [RENAM]					
012417	Red Cross Consol	KY	009	Barren	1956	O
012616	Red Cross North	KY	009	Barren	1981	O
004963	Red Cross West	KY	009	Barren	1976	O
590894	Red Hill	KY	059	Daviess	1927	O
590925	Red Hill East	KY	059	Daviess	1939	O
590956	Red Hill West	KY	059	Daviess	1956	O
590212	*Redbush*	KY	115	Johnson		
	Alias for: (**011005**) **Redbush Consol** [COMB]					
590212	*Redbush*	KY	127	Lawrence		
	Alias for: (**011005**) **Redbush Consol** [COMB]					
011005	Redbush Consol	KY	115	Johnson	1918	N
011005	Redbush Consol	KY	127	Lawrence	1918	N
004965	Redlick Creek	KY	065	Estill	1921	O
012838	Reece Creek	KY	235	Whitley	1988	N
593095	Reed	KY	101	Henderson	1939	O
593250	Reed East	KY	059	Daviess	1939	O
593250	Reed East	KY	101	Henderson	1939	O
593343	Reed South	KY	101	Henderson	1981	O
593405	Reeder	KY	213	Simpson	1921	O
013053	*Reedyville South*	KY	227	Warren		
	Alias for: (**011314**) **Anna Consol** [RENAM]					
004966	*Reedyville South Consol*	KY	227	Warren		
	Alias for: (**011314**) **Anna Consol** [COMB]					
004967	Rella	KY	013	Bell	1978	N
004968	Renox	KY	057	Cumberland	1981	O
004970	Republic DBS	KY	195	Pike	1955	N
011565	Rhoda	KY	061	Edmonson	1984	O
598102	Rhodes School	KY	177	Muhlenberg	1952	O
499510	Rich Creek	KY	127	Lawrence	1984	N
011567	*Richardsville*	KY	227	Warren		
	Alias for: (**011314**) **Anna Consol** [COMB]					
599435	Richelieu	KY	141	Logan	1951	O
599683	*Richland*	KY	107	Hopkins		
	Alias for: (**013057**) **Richland Consol** [RENAM]					
013057	Richland Consol	KY	107	Hopkins	1929	ON
599838	Richland East	KY	107	Hopkins	1963	O
599962	*Richland South*	KY	107	Hopkins		
	Alias for: (**013057**) **Richland Consol** [COMB]					
601388	*Right Beaver Creek*	KY	071	Floyd		
	Alias for: (**049790**) **Beaver Creek** [ALTER]					
603465	Ritner	KY	231	Wayne	1961	O
005325	Road Branch	KY	119	Knott	1977	N
013735	Road Fork	KY	121	Knox	1896	O
013735	Road Fork	KY	195	Pike	1896	N
005326	Roaring Paunch	KY	147	McCreary	1979	O
605334	*Robards*	KY	101	Henderson		
	Alias for: (**565348**) **Poole Consol** [COMB]					
605396	*Robards East*	KY	101	Henderson		
	Alias for: (**005272**) **Niagara Consol** [COMB]					
606326	Robinson	KY	213	Simpson	1982	O
606760	Robinsonville	KY	225	Union	1946	O
607411	Rochester	KY	031	Butler	1921	ON
607411	Rochester	KY	177	Muhlenberg	1921	ON
004124	Rochester East	KY	031	Butler	1920	O
607659	*Rock Creek*	KY	147	McCreary		
	Alias for: (**001859**) **Pilot Mountain** [ALTER]					
014659	Rock House West Dbs	KY	195	Pike	1950	N
608279	Rock Springs	KY	101	Henderson	1944	O
608372	Rockbridge North	KY	171	Monroe	1966	N
608744	*Rockfield*	KY	227	Warren		
	Alias for: (**012054**) **Rockfield Consol** [RENAM]					
012054	Rockfield Consol	KY	227	Warren	1920	O
011846	Rockfield East	KY	227	Warren	1920	O
011241	Rockfield West	KY	141	Logan	1952	O
011241	Rockfield West	KY	227	Warren	1952	O
014704	Rockhaven	KY	163	Meade	1858	N
607969	Rockhouse Bottom	KY	053	Clinton	1957	O
607969	Rockhouse Bottom	KY	057	Cumberland	1957	O
607969	Rockhouse Bottom	KY	207	Russell	1957	O
609116	Rockvale	KY	027	Breckinridge	1957	O
013059	Rockvale South	KY	027	Breckinridge	1960	N
000788	Rocky Hill	KY	061	Edmonson	1922	O
609420	Rocky Hill NE	KY	009	Barren	1974	O
005329	Rocky Hill West	KY	061	Edmonson	1972	ON
005329	Rocky Hill West	KY	227	Warren	1972	O
609736	*Rodemer*	KY	003	Allen		
	Alias for: (**011570**) **Rodemer Consol** [RENAM]					
011570	Rodemer Consol	KY	003	Allen	1917	O
611100	Roland Landing	KY	149	McLean	1958	O
612960	Roscoe	KY	063	Elliott	1920	O
613983	*Rosewood*	KY	177	Muhlenberg		
	Alias for: (**614045**) **Rosewood South** [COMB]					
614014	Rosewood East	KY	177	Muhlenberg	1955	O
614045	Rosewood South	KY	177	Muhlenberg	1955	ON
614045	Rosewood South	KY	219	Todd	1955	ON
005330	Ross Chapel	KY	019	Boyd	1920	N
005331	Ross Creek	KY	129	Lee	1918	O
013062	Rothwell Consol	KY	165	Menifee	1904	N
013062	Rothwell Consol	KY	173	Montgomery	1904	N
013062	Rothwell Consol	KY	197	Powell	1904	N
616680	*Rowena*	KY	207	Russell		
	Alias for: (**013063**) **Rowena Consol** [RENAM]					
013063	Rowena Consol	KY	207	Russell	1984	O
617155	Royalton	KY	153	Magoffin	1947	ON
006382	*Rumsey*	KY	149	McLean		
	Alias for: (**618642**) **Rumsey Consol** [RENAM]					
618642	Rumsey Consol	KY	149	McLean	1957	O
006381	Rumsey South	KY	149	McLean	1964	O
012621	Rural South DBS	KY	195	Pike	1958	N
012270	Russell Creek	KY	087	Green	1981	O
620130	Russell School	KY	059	Daviess	1951	O
620223	Russell Springs	KY	207	Russell	1965	O
620290	Russellville North	KY	141	Logan	1921	O
014280	Sackett DBS	KY	133	Letcher	1960	N
623449	Sacramento	KY	149	McLean	1965	ON
623511	Sacramento North	KY	149	McLean	1966	N
625030	Salem	KY	175	Morgan	1964	ON
625123	Salem Church	KY	213	Simpson	1921	O
013927	Salisbury School DBS	KY	119	Knott	1920	N
005332	Salleetown	KY	155	Marion	1965	O
005333	Saloma	KY	217	Taylor	1975	O
626797	*Salt Lick*	KY	207	Russell		
	Alias for: (**169380**) **Creelsboro Consol** [COMB]					
005334	*Salt Lick Bend*	KY	057	Cumberland		
	Alias for: (**004971**) **Salt Lick Bend Consol** [RENAM]					
004971	Salt Lick Bend Consol	KY	057	Cumberland	1903	O
013065	Salyersville	KY	153	Magoffin	1931	ON
013798	Sam Hall Branch DBS	KY	195	Pike	1989	N
629990	Sand Hill	KY	147	McCreary	1981	N
005335	Sand Lick Church	KY	087	Green	1977	O
011252	Sandidge	KY	227	Warren	1921	ON
005339	Saylor	KY	131	Leslie	1981	N
005340	Scotts Ferry	KY	057	Cumberland	1959	O
640445	Scotts Ridge	KY	155	Marion	1971	O
640476	*Scottsville*	KY	003	Allen		
	Alias for: (**012624**) **Scottsville Consol** [RENAM]					
012624	Scottsville Consol	KY	003	Allen	1918	O
640538	Scottsville North	KY	003	Allen	1919	O
013935	Scuffletown	KY	101	Henderson	1990	O
641910	Sebree Consol	KY	101	Henderson	1904	ON
641910	Sebree Consol	KY	149	McLean	1904	ON
641910	Sebree Consol	KY	233	Webster	1904	ON
641941	*Sebree North*	KY	233	Webster		
	Alias for: (**641910**) **Sebree Consol** [COMB]					
641972	Sebree Springs	KY	233	Webster	1930	O
643863	Seminary	KY	053	Clinton	1960	ON
643863	Seminary	KY	057	Cumberland	1960	ON
011580	Seminary North	KY	053	Clinton	1983	O
011580	Seminary North	KY	057	Cumberland	1982	O
011581	*Seminary School*	KY	053	Clinton		
	Alias for: (**005539**) **Ida Consol** [COMB]					

Field Code	Field Name/ Alias/Remarks	State/ Sub	Co Code	County	Disc Year	Field Type
011581	*Seminary School*	KY	057	Cumberland		
	Alias for: (**005539**) **Ida Consol** [COMB]					
010854	Semiway	KY	149	McLean	1978	ON
012062	Semiway South	KY	149	McLean	1984	N
645661	*Seventy-Six*	KY	053	Clinton		
	Alias for: (**011582**) **Seventy-Six Consol** [RENAM]					
011582	Seventy-Six Consol	KY	053	Clinton	1946	ON
005343	Sexton Fork	KY	057	Cumberland	1980	O
005344	Shady Grove Consol	KY	003	Allen	1916	O
004127	Shakertown	KY	141	Logan	1952	O
647692	Shanks	KY	225	Union	1954	O
647723	Shanks North	KY	225	Union	1954	O
648033	Sharon Consol	KY	177	Muhlenberg	1957	ON
648663	Shaw Creek	KY	057	Cumberland	1985	N
648663	Shaw Creek	KY	169	Metcalfe	1985	N
649056	Shawneetown East	KY	225	Union	1952	O
011258	Shelby Gap DBS	KY	195	Pike	1954	ONA
013068	Shickersville East	KY	087	Green	1955	O
652528	*Shipley*	KY	053	Clinton		
	Alias for: (**005596**) **Lee Chapel Consol** [RENAM]					
006419	Shoal	KY	131	Leslie	1988	N
013931	Short Branch	KY	119	Knott	1990	N
653768	*Short Creek*	KY	085	Grayson		
	Alias for: (**567766**) **Post** [ALTER]					
005347	Shorts Station	KY	059	Daviess	1979	O
005348	Shoulderblade	KY	025	Breathitt	1929	ON
654202	*Shrewsberry*	KY	085	Grayson		
	Alias for: (**013070**) **Shrewsbury Consol** [ALTER]					
654233	*Shrewsbury*	KY	061	Edmonson		
	Alias for: (**013070**) **Shrewsbury Consol** [RENAM]					
654233	*Shrewsbury*	KY	085	Grayson		
	Alias for: (**013070**) **Shrewsbury Consol** [RENAM]					
013070	Shrewsbury Consol	KY	061	Edmonson	1938	N
013070	Shrewsbury Consol	KY	085	Grayson	1938	N
012629	Shucky Bean	KY	025	Breathitt	1983	N
654802	Shutts Chapel South	KY	149	McLean	1972	O
654977	Sibley Creek	KY	225	Union	1964	O
005350	Siler East	KY	235	Whitley	1980	O
656062	Silver City	KY	031	Butler	1938	O
656155	Silver City South	KY	031	Butler	1956	O
009937	*Silver Mine*	KY	093	Hardin		
	Alias for: (**012752**) **Flint Hill Consol** [COMB]					
657643	*Sink*	KY	085	Grayson		
	Alias for: (**567766**) **Post** [ALTER]					
010628	Sinking	KY	231	Wayne	1905	O
658015	Sisk School	KY	107	Hopkins	1958	ON
660410	Slaughters	KY	107	Hopkins	1947	O
660410	Slaughters	KY	233	Webster	1947	O
660441	*Slaughters East*	KY	107	Hopkins		
	Alias for: (**013160**) **Slaughters East Consol** [RENAM]					
660441	*Slaughters East*	KY	233	Webster		
	Alias for: (**013160**) **Slaughters East Consol** [RENAM]					
013160	Slaughters East Consol	KY	107	Hopkins	1963	ON
013160	Slaughters East Consol	KY	233	Webster	1963	ON
660460	Slaughters Lake	KY	107	Hopkins	1963	N
660472	Slaughters North	KY	107	Hopkins	1967	O
660472	Slaughters North	KY	233	Webster	1947	O
660503	Slaughters South	KY	107	Hopkins	1956	O
005353	*Slavans*	KY	147	McCreary		
	Alias for: (**013072**) **Slavans Consol** [RENAM]					
005353	*Slavans*	KY	231	Wayne		
	Alias for: (**013072**) **Slavans Consol** [RENAM]					
013072	Slavans Consol	KY	147	McCreary	1906	O
013072	Slavans Consol	KY	231	Wayne	1906	O
660596	*Sledge*	KY	003	Allen		
	Alias for: (**012846**) **Sledge Consol** [RENAM]					
660596	*Sledge*	KY	227	Warren		
	Alias for: (**012846**) **Sledge Consol** [RENAM]					
012846	Sledge Consol	KY	003	Allen	1918	O
012846	Sledge Consol	KY	227	Warren	1918	O
005354	Slemp	KY	193	Perry	1968	N
661216	Slickford	KY	231	Wayne	1892	O
661247	Slickford North	KY	231	Wayne	1965	O
005355	Slickford School	KY	065	Estill	1959	O
661309	*Slim Island*	KY	225	Union		
	Alias for: (**286105**) **Grassy Pond West** [COMB]					
011856	Slim Jimmy Branch	KY	219	Todd	1983	O
011011	Small	KY	057	Cumberland	1903	O
662208	Smith Creek	KY	183	Ohio	1930	N
662332	Smith Mills Consol	KY	101	Henderson	1942	O
662332	Smith Mills Consol	KY	225	Union	1942	O
662363	Smith Mills East	KY	101	Henderson	1954	O
662394	Smith Mills North	KY	101	Henderson	1951	O
662425	Smith Mills South	KY	101	Henderson	1952	O
005359	Soft Shell DBS	KY	119	Knott	1951	O
664750	Soldier	KY	043	Carter	1918	O
665277	Somerset	KY	199	Pulaski	1931	N
665742	*Sonora*	KY	093	Hardin		
	Alias for: (**012752**) **Flint Hill Consol** [ALTER]					
010191	Sorgho	KY	059	Daviess	1982	O
666238	Sorgho South	KY	059	Daviess	1957	O
003985	*South Hill*	KY	031	Butler		
	Alias for: (**656062**) **Silver City** [ALTER]					
666796	*Southard*	KY	107	Hopkins		
	Alias for: (**013057**) **Richland Consol** [COMB]					
012283	Spanglin	KY	063	Elliott	1985	N
013936	Spanish Oak	KY	095	Harlan	1990	N
670516	Spottsville	KY	101	Henderson	1938	O
671043	Spring Grove	KY	225	Union	1941	O
671074	Spring Grove South	KY	225	Union	1949	O
672314	Spurlin	KY	047	Christian	1956	ON
672345	Spurlin East	KY	047	Christian	1965	ON
672345	Spurlin East	KY	219	Todd	1965	ON
015161	Squib	KY	199	Pulaski	1993	N
673074	St Charles	KY	107	Hopkins		
	STOR					
673167	St Charles North	KY	107	Hopkins	1957	O
673229	St Charles West	KY	107	Hopkins	1964	O
673322	St Elmo North	KY	047	Christian	1968	O
005363	St Johns	KY	101	Henderson	1980	O
673911	St Joseph	KY	059	Daviess	1929	O
673911	St Joseph	KY	101	Henderson	1929	O
673942	St Joseph East	KY	059	Daviess	1953	O
674035	St Joseph North	KY	059	Daviess	1957	O
674066	St Joseph South	KY	059	Daviess	1955	O
005364	St Raphael	KY	059	Daviess	1944	O
674841	*St Raphael Church*	KY	059	Daviess		
	Alias for: (**005364**) **St Raphael** [ALTER]					
674934	*St Vincent*	KY	225	Union		
	Alias for: (**324975**) **Hitesville Consol** [COMB]					
676391	Stanhope	KY	233	Webster	1963	O
676400	*Stanhope North*	KY	233	Webster		
	Alias for: (**012951**) **Dixon South Consol** [COMB]					
676422	*Stanley*	KY	059	Daviess		
	Alias for: (**012760**) **Griffith Consol** [COMB]					
005367	Station Camp	KY	065	Estill	1916	O
678313	Steamport Landing	KY	149	McLean	1967	O
678344	Stearns South	KY	147	McCreary	1971	O
005368	Steffey	KY	009	Barren	1889	O
679615	Stephens	KY	063	Elliott	1970	N
005369	*Steubenville*	KY	231	Wayne		
	Alias for: (**012284**) **Steubenville Consol** [RENAM]					
012284	Steubenville Consol	KY	231	Wayne	1903	O
005373	Stevenson	KY	025	Breathitt	1936	ON
680731	Stillwater	KY	237	Wolfe	1909	O
681971	Stonecoal School DBS	KY	195	Pike	1932	N
012288	Stoney Fork	KY	013	Bell	1952	N
682622	Stony Point	KY	107	Hopkins	1967	ON
013075	Stony Point South	KY	107	Hopkins	1970	O
683056	Stovall	KY	009	Barren	1919	O
013802	Stratton Knob DBS	KY	195	Pike	1989	N
015053	Straw	KY	061	Edmonson	1959	O
684606	*Stringer*	KY	213	Simpson		
	Alias for: (**012236**) **Mt Aerial Consol** [COMB]					
685133	Stroud Bridge	KY	149	McLean	1972	N
005374	Strunk East	KY	147	McCreary	1980	O
010200	Strunk West	KY	147	McCreary	1972	N
014662	Stumps Bluff	KY	227	Warren	1991	O
686001	*Sturgeon*	KY	109	Jackson		
	Alias for: (**013077**) **Sturgeon Creek** [ALTER]					
013077	Sturgeon Creek	KY	109	Jackson	1944	O
686032	Sturgis	KY	225	Union	1944	O
686621	*Sugar Creek*	KY	107	Hopkins		
	Alias for: (**013057**) **Richland Consol** [COMB]					
686714	Sugar Hill	KY	199	Pulaski	1958	ON
687520	Sulphur Creek	KY	057	Cumberland	1906	O
687675	*Sulphur Lick*	KY	009	Barren		
	Alias for: (**005376**) **Sulphur Lick Consol** [COMB]					
687675	*Sulphur Lick*	KY	169	Metcalfe		
	Alias for: (**005376**) **Sulphur Lick Consol** [COMB]					
687675	*Sulphur Lick*	KY	171	Monroe		
	Alias for: (**005376**) **Sulphur Lick Consol** [COMB]					
005376	Sulphur Lick Consol	KY	009	Barren	1964	O
005376	Sulphur Lick Consol	KY	169	Metcalfe	1964	O
005376	Sulphur Lick Consol	KY	171	Monroe	1964	O
687706	*Sulphur Lick North*	KY	171	Monroe		
	Alias for: (**005376**) **Sulphur Lick Consol** [COMB]					
011866	Sulphur Springs	KY	141	Logan	1984	ON
011866	Sulphur Springs	KY	177	Muhlenberg	1984	ON
011866	Sulphur Springs	KY	219	Todd	1984	ON
011867	Summer Shade NE	KY	169	Metcalfe	1986	N
009950	Summer Shade North	KY	009	Barren	1983	ON
009950	Summer Shade North	KY	169	Metcalfe	1983	ON
688357	Summit	KY	127	Lawrence	1978	N
689721	*Sunnybrook*	KY	231	Wayne		
	Alias for: (**012290**) **Sunnybrook Consol** [RENAM]					
012290	Sunnybrook Consol	KY	231	Wayne	1901	O
689752	Sunnydale	KY	183	Ohio	1927	O
004133	Sunnydale North	KY	183	Ohio		O
004134	Sunnydale West	KY	183	Ohio		ON
011012	*Susie*	KY	231	Wayne		
	Alias for: (**005379**) **Susie Consol** [RENAM]					
005379	Susie Consol	KY	231	Wayne	1919	O
691178	Sutherland	KY	059	Daviess	1959	O
011271	Swamp Branch	KY	115	Johnson	1928	N
012853	Sycamore Fork	KY	115	Johnson	1978	N
695698	*Taffy*	KY	183	Ohio		
	Alias for: (**013307**) **Taffy Consol** [RENAM]					
013307	Taffy Consol	KY	183	Ohio	1926	O
695729	Taffy NE	KY	183	Ohio	1928	O
695737	Taffy West	KY	183	Ohio	1944	O
005382	Tanbark Consol	KY	057	Cumberland	1959	O
697713	*Tar Fork*	KY	027	Breckinridge		
	Alias for: (**013081**) **Tar Fork Consol** [RENAM]					
013081	Tar Fork Consol	KY	027	Breckinridge	1956	O
697744	Tar Fork East	KY	027	Breckinridge	1959	O
697775	*Tar Fork North*	KY	027	Breckinridge		
	Alias for: (**013081**) **Tar Fork Consol** [COMB]					
005384	Tarkiln	KY	115	Johnson	1965	N
005384	Tarkiln	KY	127	Lawrence	1965	N
005385	Tartar Branch	KY	045	Casey	1967	O
698426	*Taulbee*	KY	025	Breathitt		
	Alias for: (**005386**) **Taulbee Consol** [RENAM]					
005386	Taulbee Consol	KY	025	Breathitt	1918	ON
005387	Taylor School Consol	KY	003	Allen	1918	O
009953	*Teges Creek*	KY	051	Clay		
	Alias for: (**013090**) **Trixie Consol** [COMB]					
012639	Temperance	KY	003	Allen	1983	O
012639	Temperance	KY	213	Simpson	1983	O
700860	Temple Hill East	KY	009	Barren	1966	O
012292	Temple Hill North	KY	009	Barren	1986	O
700891	Temple Hill South	KY	009	Barren	1919	ON
704875	Thomas	KY	195	Pike	1941	ONA
012075	Thomas Bend	KY	107	Hopkins	1986	ON
005388	Thomas Ridge	KY	045	Casey	1961	O
705092	Thomas Ridge West	KY	045	Casey	1926	O
705092	Thomas Ridge West	KY	207	Russell	1926	O
011605	Thomas West DBS	KY	071	Floyd	1942	ON
014398	Threeforks Dbs	KY	159	Martin	1951	N
707045	Thruston	KY	059	Daviess	1939	O
707076	*Thurlow*	KY	087	Green		
	Alias for: (**288864**) **Greensburg Consol** [COMB]					
005389	Tidal Wave	KY	235	Whitley	1974	N

Field Code	Field Name/ Alias/Remaks	State/ Sub	Co Code	County	Disc Year	Field Type
708037	*Tilden*	KY	233	Webster		
	Alias for: (**565348**) **Poole Consol** [COMB]					
708068	Tilden East	KY	233	Webster	1950	O
012296	Toler DBS	KY	195	Pike	1940	N
013946	Tom Price School DBS	KY	195	Pike	1945	N
712696	Tompkinsville NW	KY	171	Monroe	1966	O
712727	Tompkinsville South	KY	171	Monroe	1921	ON
712758	Tompkinsville West	KY	171	Monroe	1966	ON
013087	Toms Branch	KY	183	Ohio	1984	O
713316	*Tooley Hill*	KY	177	Muhlenberg		
	Alias for: (**012694**) **Bivins School Consol** [COMB]					
713860	Torrent	KY	129	Lee	1977	O
713860	Torrent	KY	237	Wolfe	1917	O
005392	Toulouse DBS	KY	131	Leslie	1930	N
005393	Towers Chapel	KY	149	McLean	1966	O
012647	Town Branch	KY	141	Logan	1981	O
005394	Town Mountain	KY	051	Clay	1972	N
714944	*Trace Fork*	KY	121	Knox		
	Alias for: (**005821**) **Little Richland Creek Cons** [COMB]					
013088	Tram Consol DBS	KY	071	Floyd	1934	ON
715502	*Trammel Creek*	KY	003	Allen		
	Alias for: (**011029**) **Wheat Consol** [COMB]					
715905	Trapp	KY	049	Clark	1962	N
715967	*Trapp Gas Pool*	KY	049	Clark		
	Alias for: (**715905**) **Trapp** [ALTER]					
717269	Tribune	KY	055	Crittenden	1952	O
717703	Trinity	KY	127	Lawrence	1976	ONA
005397	*Trixie*	KY	051	Clay		
	Alias for: (**013090**) **Trixie Consol** [RENAM]					
013090	Trixie Consol	KY	051	Clay	1981	ON
002284	*Tuggle*	KY	053	Clinton		
	Alias for: (**005596**) **Lee Chapel Consol** [COMB]					
720935	*Tunnel Hill*	KY	101	Henderson		
	Alias for: (**565348**) **Poole Consol** [COMB]					
721524	Turkey Hill	KY	177	Muhlenberg	1968	ON
721555	Turkey Hill South	KY	177	Muhlenberg	1971	O
011020	Turkey Knob	KY	189	Owsley	1917	N
010639	Turkey Rock	KY	231	Wayne	1905	O
012652	Turnersville SE	KY	137	Lincoln	1983	O
722675	Turtle Creek	KY	095	Harlan	1990	N
724043	Two Mile	KY	059	Daviess	1942	N
013436	Twomile Fork	KY	025	Breathitt	1957	N
012084	Tyner East	KY	109	Jackson	1946	O
012856	Tyner North	KY	109	Jackson	1988	N
726991	*Ulvah*	KY	133	Letcher		
	Alias for: (**004819**) **Bull Creek Consol** [COMB]					
727735	Union Chapel	KY	213	Simpson	1919	N
011612	Union Chapel School	KY	207	Russell	1984	O
727789	*Union Church*	KY	129	Lee		
	Alias for: (**012087**) **Walker Creek Consol** [COMB]					
727789	*Union Church*	KY	237	Wolfe		
	Alias for: (**012087**) **Walker Creek Consol** [COMB]					
727952	Union Grove	KY	107	Hopkins	1967	O
728370	Union Temple	KY	107	Hopkins	1974	ON
005729	Union Temple East	KY	107	Hopkins	1979	O
728475	*Uniontown*	KY	225	Union		
	Alias for: (**728479**) **Uniontown Consol** [COMB]					
728479	Uniontown Consol	KY	225	Union	1942	O
728510	*Uniontown East*	KY	225	Union		
	Alias for: (**728479**) **Uniontown Consol** [COMB]					
728541	Uniontown South	KY	225	Union	1955	O
012303	Upchurch	KY	053	Clinton	1986	N
013093	Upper Bad Creek DBS	KY	131	Leslie	1984	N
011024	Urban Fork	KY	051	Clay	1984	N
730394	Utica	KY	059	Daviess	1927	O
730487	*Utley*	KY	101	Henderson		
	Alias for: (**324975**) **Hitesville Consol** [COMB]					
730487	*Utley*	KY	225	Union		
	Alias for: (**324975**) **Hitesville Consol** [COMB]					
730518	*Utley North*	KY	225	Union		
	Alias for: (**662332**) **Smith Mills Consol** [COMB]					
005734	Van Lear	KY	115	Johnson	1945	N
004137	Van Zant	KY	027	Breckinridge	1957	N
733734	Van Zant North	KY	027	Breckinridge	1969	N
013097	Varilla	KY	013	Bell	1954	N
013439	Varney North DBS	KY	195	Pike	1954	N
736534	*Vernal Grove*	KY	177	Muhlenberg		
	Alias for: (**012892**) **Bards Hill Consol** [COMB]					
736658	Vernon	KY	171	Monroe	1923	ON
736782	Vernon North	KY	171	Monroe	1982	ON
011026	Vernon South	KY	171	Monroe	1983	O
736820	Vernon West	KY	171	Monroe	1951	O
737953	Victoria	KY	027	Breckinridge	1929	O
737953	Victoria	KY	091	Hancock	1929	O
014305	Viper DBS	KY	195	Pike	1964	N
013949	Virgie DBS	KY	195	Pike	1943	N
012863	W G Oliver	KY	003	Allen	1919	O
743637	Wabash Island	KY	225	Union	1942	O
012659	Wait	KY	231	Wayne	1982	O
744908	Waitman	KY	059	Daviess	1949	O
744908	Waitman	KY	091	Hancock	1949	O
744939	Waitman North	KY	059	Daviess	1957	O
744939	Waitman North	KY	091	Hancock	1974	O
012087	Walker Creek Consol	KY	129	Lee	1918	O
012087	Walker Creek Consol	KY	237	Wolfe	1918	O
013320	Wall Consol	KY	141	Logan	1920	O
013320	Wall Consol	KY	213	Simpson	1920	O
012306	Wallbridge	KY	127	Lawrence	1920	N
013803	Wallins Creek	KY	095	Harlan	1989	N
013169	Walnut Grove Church	KY	169	Metcalfe	1961	N
747946	Wanamaker	KY	233	Webster	1944	O
747977	*Wanamaker East*	KY	233	Webster		
	Alias for: (**565348**) **Poole Consol** [COMB]					
011027	*War Creek*	KY	025	Breathitt		
	Alias for: (**005746**) **War Creek Consol** [RENAM]					
005746	War Creek Consol	KY	025	Breathitt	1958	ON
749186	Warfield	KY	159	Martin	1899	N
012307	Warfield South	KY	159	Martin	1984	N
750240	Washington	KY	183	Ohio	1955	O
014664	Watauga	KY	053	Clinton	1991	O
751635	Waterview	KY	057	Cumberland	1957	O
011625	Waterview South	KY	057	Cumberland	1984	O
751697	*Wathen*	KY	225	Union		
	Alias for: (**012867**) **Wathen Consol** [RENAM]					
012867	Wathen Consol	KY	225	Union	1942	O
752038	Watson Bridge	KY	107	Hopkins	1964	N
752720	*Waverly*	KY	225	Union		
	Alias for: (**324975**) **Hitesville Consol** [COMB]					
752782	Waverly South	KY	225	Union	1966	O
753953	Webb	KY	207	Russell	1982	O
005753	Webbville South	KY	127	Lawrence	1978	ONA
004138	Wedding	KY	183	Ohio	1935	O
755906	Weir	KY	177	Muhlenberg	1929	ON
755937	Weir East	KY	177	Muhlenberg	1957	O
005755	Weir South	KY	177	Muhlenberg	1977	N
013102	Weir West	KY	177	Muhlenberg	1982	O
755968	Weirs Creek	KY	107	Hopkins	1965	O
757177	*Weller*	KY	183	Ohio		
	Alias for: (**013307**) **Taffy Consol** [COMB]					
014665	West Liberty	KY	175	Morgan	1903	N
759874	West Louisville	KY	059	Daviess	1949	OA
759936	West Point	KY	093	Hardin	1890	N
762401	*Wheat*	KY	003	Allen		
	Alias for: (**011029**) **Wheat Consol** [RENAM]					
011029	Wheat Consol	KY	003	Allen	1919	O
011030	Whickerville East	KY	087	Green	1955	O
763610	Whitaker	KY	071	Floyd	1963	N
763610	Whitaker	KY	183	Ohio	1926	O
763622	Whitaker North	KY	183	Ohio	1929	O
013105	White Hill Church	KY	059	Daviess	1976	O
765346	*White Lick*	KY	233	Webster		
	Alias for: (**565348**) **Poole Consol** [COMB]					
011291	White Oak South	KY	175	Morgan	1981	N
764540	White Plains	KY	107	Hopkins	1962	ON
764571	*White Plains West*	KY	107	Hopkins		
	Alias for: (**012870**) **White Plains West Consol** [RENAM]					
012870	White Plains West Consol	KY	107	Hopkins	1959	N
765315	Whitehouse	KY	115	Johnson	1969	N
765516	Whites Bottom	KY	057	Cumberland	1901	ON
005765	Whitesville	KY	059	Daviess	1937	ON
005765	Whitesville	KY	183	Ohio	1937	ON
765749	Whitesville East	KY	183	Ohio	1965	O
766090	Whitfield	KY	107	Hopkins	1980	N
005764	Whitley Gap	KY	121	Knox	1969	N
005764	Whitley Gap	KY	235	Whitley	1969	N
005766	Whitson Mill	KY	231	Wayne	1973	O
005768	Whittinghill	KY	085	Grayson	1980	N
011292	Widecreek	KY	129	Lee	1930	O
767795	Wilbur	KY	127	Lawrence	1979	N
013952	Wilhoit	KY	095	Harlan	1990	N
014666	Wilhurst	KY	025	Breathitt	1918	O
003987	*Willett*	KY	101	Henderson		
	Alias for: (**324975**) **Hitesville Consol** [ALTER]					
003987	*Willett*	KY	225	Union		
	Alias for: (**324975**) **Hitesville Consol** [ALTER]					
769748	Williams	KY	233	Webster	1959	O
769794	Williams Creek	KY	053	Clinton	1945	ON
770058	*Williamsburg*	KY	235	Whitley		
	Alias for: (**010650**) **Williamsburg Consol** [RENAM]					
010650	Williamsburg Consol	KY	235	Whitley	1902	N
005773	*Willis Creek*	KY	053	Clinton		
	Alias for: (**012978**) **Granville Consol** [COMB]					
005773	Willis Creek	KY	057	Cumberland	1943	O
771887	Wilson	KY	101	Henderson	1946	O
013759	Wilstacy	KY	025	Breathitt	1959	O
012090	Win	KY	115	Johnson	1917	N
012090	Win	KY	153	Magoffin	1917	N
772910	Windsor	KY	045	Casey	1966	O
772910	Windsor	KY	199	Pulaski	1966	O
005781	Windy City	KY	231	Wayne	1920	O
013109	Windyville	KY	061	Edmonson	1981	O
013445	Wirs Creek	KY	107	Hopkins	1965	O
013953	Wiscoal DBS	KY	193	Perry	1956	N
005784	*Wolf River*	KY	053	Clinton		
	Alias for: (**005596**) **Lee Chapel Consol** [COMB]					
776484	*Wolfe Creek*	KY	159	Martin		
	Alias for: (**010723**) **Farley Church** [ALTER]					
014667	Wolfpen	KY	025	Breathitt	1991	N
014404	Wolfpit Dbs	KY	195	Pike	1955	N
003986	*Woodall*	KY	031	Butler		
	Alias for: (**163071**) **Corums Landing** [ALTER]					
777166	*Woodbine*	KY	121	Knox		
	Alias for: (**012315**) **Woodbine Consol** [RENAM]					
777166	*Woodbine*	KY	235	Whitley		
	Alias for: (**012315**) **Woodbine Consol** [RENAM]					
012315	Woodbine Consol	KY	121	Knox	1957	N
012315	Woodbine Consol	KY	125	Laurel	1957	N
012315	Woodbine Consol	KY	235	Whitley	1957	N
777228	Woodburn	KY	227	Warren	1929	N
005786	Woodman East	KY	195	Pike	1956	N
005785	Woods Bend	KY	175	Morgan	1922	N
012093	Woodsonville	KY	099	Hart	1984	N
778623	Woodward Valley	KY	183	Ohio	1933	O
005793	Wray Gap	KY	231	Wayne	1978	O
781128	Wyman	KY	149	McLean	1948	O
781159	Wyman North	KY	059	Daviess	1962	O
781190	Wyman South	KY	149	McLean	1954	O
005795	*Xerxes School*	KY	057	Cumberland		
	Alias for: (**011315**) **Ashlock Consol** [COMB]					
013110	Yaden	KY	235	Whitley	1961	O
013447	Yatesville	KY	127	Lawrence	1919	N
785899	*Yeargins*	KY	177	Muhlenberg		
	Alias for: (**013111**) **Yeargins Consol** [RENAM]					
013111	Yeargins Consol	KY	177	Muhlenberg	1958	O
785990	Yellow Creek	KY	149	McLean	1979	O
786426	Yelvington	KY	059	Daviess	1950	O
005798	Yerkes West	KY	131	Leslie	1979	ONA
005798	Yerkes West	KY	193	Perry	1979	ONA
005800	York Chapel	KY	053	Clinton	1976	O
787893	Young	KY	225	Union	1937	O
787893	Young	KY	231	Wayne	1905	O
010881	Zelda	KY	127	Lawrence	1960	N
792075	Zion	KY	101	Henderson	1943	O
792106	Zion East	KY	101	Henderson	1967	O

Field Code	Field Name/ Alias/Remarks	State/ Sub	Co Code	County	Disc Year	Field Type
792137	Zion Hill	KY	059	Daviess	1959	O
792199	*Zion North*	KY	101	Henderson		
	Alias for: (**012878**) **Zion North Consol** [RENAM]					
012878	Zion North Consol	KY	101	Henderson	1950	O
	Louisiana					
001435	Abbeville	LA10	113	Vermilion	1937	ONA
002065	*Abington*	LA50	031	De Soto		
	Alias for: (**591824**) **Red River-Bull Bayou** [COMB]					
002065	*Abington*	LA50	081	Red River		
	Alias for: (**591824**) **Red River-Bull Bayou** [COMB]					
002830	Ada	LA50	013	Bienville	1944	ONA
002830	Ada	LA50	119	Webster	1944	ONA
003388	Adams Bay	LA10	075	Plaquemines	1958	OA
003419	Adams Bay South	LA10	075	Plaquemines	1960	O
003977	Addis West	LA10	047	Iberville	1957	ONA
003977	Addis West	LA10	121	West Baton Rouge	1957	ONA
005899	Ajax	LA50	031	De Soto	1941	ONA
005899	Ajax	LA50	069	Natchitoches	1941	ONA
005899	Ajax	LA50	085	Sabine	1941	ONA
006333	Alabama Bayou	LA10	047	Iberville	1952	ONA
006364	Alabama Bend	LA50	013	Bienville	1950	OA
008472	Alden Bridge	LA50	015	Bossier	1956	ON
011665	Alliance	LA10	075	Plaquemines	1946	ONA
011789	Alligator Lake	LA10	011	Beauregard	1958	OA
012812	Aloha	LA50	043	Grant	1953	OA
012936	Alpha	LA50	081	Red River	1980	N
013091	Alsen	LA10	033	East Baton Rouge	1957	OA
015695	Amelia	LA10	007	Assumption	1953	ONA
015819	American Island	LA10	099	St Martin	1954	N
015850	American Island North	LA10	099	St Martin	1954	ONA
017756	Andrepont	LA10	097	St Landry	1974	ON
017803	Andrew	LA10	113	Vermilion	1963	N
018082	Andrus Cove	LA10	053	Jefferson Davis	1971	N
018609	Angie	LA10	117	Washington	1951	N
019694	Anse La Butte	LA10	055	Lafayette	1902	ONA
019694	Anse La Butte	LA10	099	St Martin	1902	ONA
012104	Anse La Butte East	LA10	099	St Martin	1987	OA
019739	Anselm Coulee	LA10	055	Lafayette	1979	N
020841	Antioch	LA50	027	Claiborne	1951	ONA
021042	Antioch NW	LA50	027	Claiborne	1977	ONA
021616	Antrim	LA50	015	Bossier	1981	N
005402	Antrim North	LA50	015	Bossier	1982	N
023120	Arcadia	LA50	013	Bienville	1947	N
023275	Arcadia West	LA50	013	Bienville	1964	N
024391	Arkana	LA50	015	Bossier	1955	ONA
025135	Arnaudville	LA10	097	St Landry	1943	ONA
025135	Arnaudville	LA10	099	St Martin	1943	ONA
025166	Arnaudville South	LA10	099	St Martin	1949	ONA
027770	Ashland	LA50	013	Bienville	1946	ONA
027770	Ashland	LA50	069	Natchitoches	1946	ONA
028948	*Atchafalaya*	LA10	099	St Martin		
	Alias for: (**304684**) **Happytown** [RENAM]					
028979	Atchafalaya Bay	LA10	101	St Mary	1951	ONA
028979	Atchafalaya Bay	LA05	990	Offshore-State	1951	ONA
029010	Atchafalaya Bay East	LA10	101	St Mary	1961	N
029041	Atchafalaya Bay South	LA10	101	St Mary	1957	ON
029041	Atchafalaya Bay South	LA05	990	Offshore-State	1957	ONA
029165	Athens	LA50	027	Claiborne	1940	ONA
029351	Atkins	LA50	015	Bossier	1967	N
029506	Atlanta	LA50	127	Winn	1967	N
029568	Atlanta South	LA50	127	Winn	1964	N
030343	Aubrey	LA50	107	Tensas	1962	ONA
031614	Avery Island	LA10	045	Iberia	1942	ONA
031645	Avery Island SE	LA10	045	Iberia	1970	ONA
032203	Avondale	LA10	051	Jefferson	1949	ONA
032234	Avondale West	LA10	051	Jefferson	1958	ONA
032234	Avondale West	LA10	089	St Charles	1958	ONA
004200	Babays Lake	LA50	025	Catahoula	1979	O
034405	Back Ridge	LA10	023	Cameron	1979	ONA
008032	Back Ridge South	LA10	023	Cameron	1983	N
036064	Baldwin	LA10	101	St Mary	1972	N
036281	Balize Bayou	LA10	075	Plaquemines	1967	ONA
036839	Ballina	LA50	029	Concordia	1965	OA
037304	*Banacker*	LA10	113	Vermilion		
	Alias for: (**008033**) **Bancker** [ALTER]					
008033	Bancker	LA10	113	Vermilion	1957	ONA
037335	Bancroft	LA10	011	Beauregard	1938	ONA
037366	Bancroft East	LA10	011	Beauregard	1965	ONA
037397	Bancroft North	LA10	011	Beauregard	1949	ONA
037428	Bancroft South	LA10	011	Beauregard	1948	ONA
037924	Banks Springs	LA50	021	Caldwell	1971	N
037930	Banks Springs North	LA50	021	Caldwell	1973	N
038234	Bannister	LA10	011	Beauregard	1962	OA
038513	Barataria	LA10	051	Jefferson	1939	ONA
038544	Barataria South	LA10	051	Jefferson	1940	ONA
038575	Barataria West	LA10	051	Jefferson	1947	ONA
004201	Barnes Creek	LA10	003	Allen	1981	ON
042171	Basile	LA10	001	Acadia	1951	N
042171	Basile	LA10	039	Evangeline	1951	N
042202	Basile East	LA10	039	Evangeline	1958	ONA
042217	Basile North	LA10	039	Evangeline	1977	OA
042388	Baskinton	LA50	041	Franklin	1956	ONA
042402	Baskinton South	LA50	041	Franklin	1974	OA
042419	Baskinton West	LA50	041	Franklin	1956	OA
042481	Bassa Bassa Bay	LA10	051	Jefferson	1962	N
042574	Bastian Bay	LA10	075	Plaquemines	1951	ONA
042667	*Bastian Bay West*	LA10	075	Plaquemines		
	Alias for: (**042574**) **Bastian Bay** [COMB]					
042915	Bateman Lake	LA10	101	St Mary	1937	ONA
043442	Baton Rouge	LA10	033	East Baton Rouge	1953	ONA
044558	Bay Baptiste	LA10	109	Terrebonne	1938	ONA
008040	Bay Batiste	LA10	075	Plaquemines	1982	ONA
044665	Bay Courant	LA10	057	Lafourche	1974	ONA
012896	Bay Courant South	LA10	057	Lafourche	1988	O
044682	Bay De Chene	LA10	051	Jefferson	1941	ONA
044682	Bay De Chene	LA10	057	Lafourche	1941	ONA
044713	Bay Denesse	LA10	075	Plaquemines	1961	OA
007532	*Bay Hooppole*	LA10	045	Iberia		
	Alias for: (**060881**) **Big Bayou Pigeon** [COMB]					
044744	Bay Jaque	LA10	057	Lafourche	1968	ONA
044775	Bay Junop	LA10	109	Terrebonne	1948	ONA
044806	Bay La Fleur	LA10	109	Terrebonne	1961	N
044814	Bay Lizette	LA10	057	Lafourche	1973	N
006265	*Bay Marchand*	LA05	990	Offshore-State		
	Alias for: (**803002**) **Bay Marchand Blk 2** [RENAM]					
803002	Bay Marchand Blk 2	LA10	057	Lafourche	1949	ONA
803002	Bay Marchand Blk 2	LA05	990	Offshore-State	1949	ONA
803004	*Bay Marchand Blk 4*	LA05	990	Offshore-State		
	Alias for: (**803002**) **Bay Marchand Blk 2** [BLOCK]					
803005	Bay Marchand Blk 5	LA05	990	Offshore-State		
803006	*Bay Marchand Blk 6*	LA05	990	Offshore-State		
	Alias for: (**708440**) **Timbalier Bay** [BLOCK]					
044837	Bay Natchez	LA10	007	Assumption	1954	N
044899	Bay Round	LA10	109	Terrebonne	1958	N
044961	Bay St Elaine	LA10	109	Terrebonne	1929	ONA
044987	Bay Wallace	LA10	109	Terrebonne	1974	N
010023	Bayou Anacoco	LA10	011	Beauregard	1984	N
045240	Bayou Balize	LA10	075	Plaquemines	1967	O
045271	Bayou Biloxi	LA10	087	St Bernard	1963	N
045302	Bayou Bleu	LA10	047	Iberville	1929	ONA
045333	Bayou Boeuf	LA10	057	Lafourche	1959	ONA
045340	Bayou Boeuf South	LA10	057	Lafourche	1973	ONA
045364	Bayou Bouillon	LA10	047	Iberville	1902	ONA
045364	Bayou Bouillon	LA10	099	St Martin	1902	ONA
045395	Bayou Carlin	LA10	101	St Mary	1945	ONA
045426	Bayou Carlin West	LA10	101	St Mary	1966	N
045457	Bayou Castor	LA50	059	La Salle	1960	N
004202	Bayou Castor East	LA50	059	La Salle	1982	N
045488	Bayou Chauvin	LA10	109	Terrebonne	1959	ONA
045519	Bayou Chene	LA10	099	St Martin	1952	OA
045550	Bayou Chevreuil	LA10	057	Lafourche	1959	ON
045581	Bayou Choctaw	LA10	047	Iberville	1931	ONA
	STOR-DOE OIL					
045581	Bayou Choctaw	LA10	121	West Baton Rouge	1931	ONA
	STOR-DOE OIL					
045612	Bayou Choctaw NW	LA10	047	Iberville	1972	ONA
009075	Bayou Cholpe	LA10	121	West Baton Rouge	1984	OA
012114	Bayou Cholpe North	LA10	077	Pointe Coupee	1986	O
045643	Bayou Choupique	LA10	019	Calcasieu	1946	ONA
045649	Bayou Citamon	LA10	093	St James	1974	N
045674	Bayou Cocodrie	LA50	029	Concordia	1951	OA
045700	Bayou Cocodrie Middle	LA50	029	Concordia	1974	OA
004203	Bayou Cocodrie NE	LA50	029	Concordia	1981	O
045705	Bayou Cocodrie North	LA50	029	Concordia	1953	OA
010024	Bayou Cocodrie NW	LA50	029	Concordia	1981	O
008041	Bayou Cocodrie SE	LA50	029	Concordia	1983	O
045767	Bayou Cocodrie West	LA50	029	Concordia	1951	OA
045798	Bayou Copasaw	LA10	109	Terrebonne	1971	N
045806	Bayou Copasaw South	LA10	109	Terrebonne	1972	ON
045829	Bayou Couba	LA10	089	St Charles	1942	ONA
045860	Bayou Courtableau	LA10	097	St Landry	1953	N
045891	Bayou Crook Chene	LA10	099	St Martin	1956	ONA
045906	Bayou D'arbonne Lake	LA50	111	Union	1977	N
045922	Bayou De Fleur	LA10	051	Jefferson	1946	ONA
045922	Bayou De Fleur	LA10	075	Plaquemines	1946	ONA
045930	Bayou De Fleur South	LA10	051	Jefferson	1979	ONA
045953	Bayou Des Allemands	LA10	057	Lafourche	1938	ONA
045953	Bayou Des Allemands	LA10	089	St Charles	1938	ONA
045984	Bayou Des Glaises	LA10	047	Iberville	1940	ONA
045984	Bayou Des Glaises	LA10	099	St Martin	1940	ONA
014888	Bayou Des Lance	LA50	009	Avoyelles	1990	O
046015	Bayou Du Large	LA10	109	Terrebonne	1972	ON
046046	Bayou Ferblanc	LA10	057	Lafourche	1959	ONA
046077	Bayou Fordoche	LA10	077	Pointe Coupee	1951	ONA
012897	Bayou Fordoche North	LA10	077	Pointe Coupee	1988	O
009076	Bayou Garwood	LA10	077	Pointe Coupee	1984	O
046108	Bayou Gentilly	LA10	075	Plaquemines	1956	ONA
046139	Bayou Gerance	LA10	077	Pointe Coupee	1963	OA
004148	Bayou Grand Louis	LA10	039	Evangeline	1981	N
046170	Bayou Grosbec	LA10	007	Assumption	1966	ONA
013334	Bayou Grosse Tete	LA10	077	Pointe Coupee	1987	O
046188	Bayou Hebert	LA10	113	Vermilion	1964	ONA
046201	Bayou Henry	LA10	047	Iberville	1964	ONA
046219	Bayou Jack North	LA50	009	Avoyelles	1976	ONA
046263	Bayou Jacob	LA10	047	Iberville	1959	OA
046325	Bayou Jean La Croix	LA10	109	Terrebonne	1951	ONA
046356	Bayou Jeansonne	LA50	009	Avoyelles	1963	O
046387	Bayou La Rose	LA10	099	St Martin	1959	N
046418	Bayou Latenache	LA10	077	Pointe Coupee	1963	ONA
046430	Bayou Lery	LA10	087	St Bernard	1976	N
046449	Bayou Long	LA10	045	Iberia	1953	ONA
046449	Bayou Long	LA10	099	St Martin	1953	ONA
046480	*Bayou Long North*	LA10	045	Iberia		
	Alias for: (**046976**) **Bayou Postillion** [COMB]					
046511	Bayou Louis	LA50	025	Catahoula	1966	OA
007533	*Bayou Lours*	LA10	057	Lafourche		
	Alias for: (**380083**) **Kings Ridge** [COMB]					
046542	Bayou Mallet	LA10	001	Acadia	1936	ONA
046542	Bayou Mallet	LA10	097	St Landry	1936	ONA
046573	Bayou Mallet South	LA10	001	Acadia	1945	ONA
046604	Bayou Middle Fork	LA50	027	Claiborne	1953	OA
013335	Bayou Nezpique	LA10	001	Acadia	1989	O
046635	Bayou Penchant	LA10	109	Terrebonne	1944	ONA
046666	Bayou Perot	LA10	051	Jefferson	1945	ONA
046697	Bayou Pierre	LA50	081	Red River	1960	N
046728	Bayou Pigeon	LA10	045	Iberia	1940	ONA
046759	Bayou Pigeon East	LA10	045	Iberia	1956	ONA
046790	Bayou Pigeon North	LA10	045	Iberia	1971	OA
046821	Bayou Piquant	LA10	109	Terrebonne	1952	N
046852	Bayou Plaquemine	LA10	047	Iberville	1949	ONA
046883	Bayou Poignard	LA10	057	Lafourche	1960	N
046914	Bayou Point Au Chien	LA10	109	Terrebonne	1968	N
046945	Bayou Portuguese	LA10	057	Lafourche	1967	N
046976	Bayou Postillion	LA10	045	Iberia	1956	ONA
047007	Bayou Postillion East	LA10	045	Iberia	1968	N
047007	Bayou Postillion East	LA10	099	St Martin	1968	N
047038	*Bayou Queue De Tortue*	LA10	001	Acadia		
	Alias for: (**551048**) **Perry Point** [COMB]					
047038	*Bayou Queue De Tortue*	LA10	113	Vermilion		
	Alias for: (**551048**) **Perry Point** [COMB]					
047069	Bayou Rambio	LA10	109	Terrebonne	1955	ONA
047100	Bayou Raphael	LA10	057	Lafourche	1956	ONA
047131	Bayou Rogers	LA10	001	Acadia	1962	N

Field Code	Field Name/ Alias/Remaks	State/ Sub	Co Code	County	Disc Year	Field Type
047131	Bayou Rogers	LA10	053	Jefferson Davis	1962	N
004204	Bayou Rouge	LA10	009	Avoyelles	1980	OA
047162	Bayou Sale	LA10	101	St Mary	1940	ONA
047176	Bayou San Miguel	LA50	085	Sabine	1975	ONA
010025	Bayou Sara	LA10	125	West Feliciana	1985	OA
047193	Bayou Sauveur	LA10	109	Terrebonne	1972	ONA
004205	Bayou Secret	LA10	093	St James	1982	OA
047224	Bayou Segnette	LA10	051	Jefferson	1960	ONA
047255	Bayou Serpent	LA10	053	Jefferson Davis	1953	ONA
047265	Bayou Sherman	LA10	007	Assumption	1973	ONA
047286	Bayou Sorrel	LA10	047	Iberville	1954	ONA
047317	Bayou Sorrel NW	LA10	047	Iberville	1971	ONA
047321	Bayou Sorrel South	LA10	047	Iberville	1972	O
047348	Bayou St Vincent	LA10	007	Assumption	1964	N
047379	Bayou Tommy	LA10	077	Pointe Coupee	1970	OA
047379	Bayou Tommy	LA10	121	West Baton Rouge	1970	OA
047395	Bayou Toulon	LA50	081	Red River	1975	N
047410	Bayou Twisty	LA50	009	Avoyelles	1952	O
047441	Bayou Villars	LA10	051	Jefferson	1955	ONA
047441	Bayou Villars	LA10	089	St Charles	1955	ONA
047472	Bayou White	LA10	077	Pointe Coupee	1950	OA
047503	Bayou Wikoff	LA10	001	Acadia	1955	OA
012899	Baywood	LA10	033	East Baton Rouge	1987	ONA
012899	Baywood	LA10	091	St Helena	1987	ONA
048209	Beacons Gully	LA10	039	Evangeline	1963	ONA
048612	Bear	LA10	011	Beauregard	1943	ONA
004206	Bear Bayou	LA10	047	Iberville	1982	OA
048643	Bear Creek STOR(79)	LA50	013	Bienville	1937	N
048929	Bear Head Creek	LA10	011	Beauregard	1946	ONA
001975	Bear Head Creek South	LA10	011	Beauregard	1958	ONA
048829	*Bear Island*	LA50	015	Bossier		
	Alias for: (**029351**) **Atkins** [ALTER]					
049316	Beauchamp Creek	LA50	021	Caldwell	1975	N
049362	Beaucoup Creek	LA50	021	Caldwell	1974	N
008043	Beaucoup Creek SE	LA50	021	Caldwell	1983	N
011326	Beaver Dam Creek	LA10	091	St Helena	1986	OA
051061	Beckwith Creek	LA10	019	Calcasieu	1963	ONA
051069	Beckwith Creek North	LA10	011	Beauregard	1981	ONA
051069	Beckwith Creek North	LA10	019	Calcasieu	1981	ONA
051402	Bee Brake	LA50	029	Concordia	1953	OA
051433	Bee Brake North	LA50	029	Concordia	1964	OA
051588	Beech Creek	LA50	127	Winn	1986	N
051929	Beekman	LA50	067	Morehouse	1942	ONA
052208	Beggs	LA10	097	St Landry	1973	N
052549	Bel	LA10	003	Allen	1952	ONA
052558	Bel North	LA10	003	Allen	1979	O
053200	Bell City	LA10	019	Calcasieu	1948	ONA
053231	Bell City East	LA10	019	Calcasieu	1948	ONA
053262	Bell City South	LA10	019	Calcasieu	1952	ONA
053572	Belle Bower	LA50	031	De Soto	1954	ONA
053603	Belle Isle	LA10	101	St Mary	1941	ONA
053634	Belle Isle SW	LA10	101	St Mary	1962	N
053634	Belle Isle SW	LA05	990	Offshore-State	1962	N
053789	*Belle River*	LA10	099	St Martin		
	Alias for: (**398524**) **Lake Verret West** [COMB]					
053975	Bellevue	LA50	015	Bossier	1921	ONA
053975	Bellevue	LA50	119	Webster	1921	ONA
056362	Benson	LA50	031	De Soto	1920	ONA
056362	Benson	LA50	085	Sabine	1920	ONA
014631	Benson West	LA50	031	De Soto	1990	OA
056548	Benton	LA50	015	Bossier	1944	ONA
057726	*Bernard*	LA10	003	Allen		
	Alias for: (**518643**) **Oberlin SE** [ALTER]					
057974	Bernice	LA50	111	Union	1954	ONA
058904	*Bethany*	LA50	017	Caddo		
	Alias for: (**058935**) **Bethany-Longstreet** [COMB]					
058935	Bethany-Longstreet	LA50	017	Caddo	1916	ONA
058935	Bethany-Longstreet	LA50	031	De Soto	1916	ONA
001994	Bethel Church	LA50	021	Caldwell	1980	N
003024	Betty Lake	LA10	023	Cameron	1982	N
060850	Big Bayou	LA50	025	Catahoula	1952	OA
060881	Big Bayou Pigeon	LA10	045	Iberia	1956	ONA
361297	Big Cane	LA10	097	St Landry	1978	ONA
061408	Big Creek	LA50	041	Franklin	1945	ONA
061408	Big Creek	LA50	083	Richland	1945	ONA
061470	Big Creek South	LA50	041	Franklin	1946	OA
062214	Big Island	LA50	079	Rapides	1942	OA
062245	Big Island North	LA50	059	La Salle	1964	OA
062245	Big Island North	LA50	079	Rapides	1964	OA
062307	Big Lake	LA10	023	Cameron	1935	ONA
062462	Big Larto Bayou	LA50	025	Catahoula	1972	OA
062772	Big Mouth Bayou	LA10	023	Cameron	1970	N
062989	Big Point	LA10	103	St Tammany	1946	N
065469	Bird Island Bayou	LA10	045	Iberia	1964	N
065624	Birds Creek	LA50	025	Catahoula	1966	O
066415	Bisland Bayou	LA50	029	Concordia	1974	OA
066895	*Bistineau*	LA50	013	Bienville		
	Alias for: (**395331**) **Lake Bistineau** [ALTER]					
067205	Bivens	LA10	011	Beauregard	1947	ONA
067236	Bivens North	LA10	011	Beauregard	1969	OA
008054	Bivens NW	LA10	011	Beauregard	1983	OA
067298	Bivens West	LA10	011	Beauregard	1948	OA
067624	Black Bay	LA10	075	Plaquemines	1949	ONA
067655	Black Bay East	LA10	075	Plaquemines	1952	ONA
067686	Black Bay North	LA10	075	Plaquemines	1950	ONA
067717	Black Bay SE	LA10	075	Plaquemines	1953	ONA
067748	Black Bay West	LA10	075	Plaquemines	1953	ONA
067779	Black Bayou	LA10	023	Cameron	1929	ONA
067795	Black Bayou SE	LA10	023	Cameron	1974	ONA
067810	Black Bayou South	LA10	023	Cameron	1968	ONA
067872	Black Branch	LA10	011	Beauregard	1980	OA
068151	Black Creek	LA50	043	Grant	1994	O
068306	Black Hawk	LA50	029	Concordia	1954	OA
068430	Black Lake	LA50	069	Natchitoches	1964	ONA
068430	Black Lake	LA50	127	Winn	1964	ONA
068740	Blackburn	LA50	027	Claiborne	1953	ON
068740	Blackburn	LA50	119	Webster	1953	ON
068771	Blackburn East	LA50	027	Claiborne	1953	N
070569	*Blanchard*	LA50	017	Caddo		
	Alias for: (**426504**) **Longwood** [COMB]					
071654	Blind Bay	LA10	075	Plaquemines	1951	ONA
012122	Blind River	LA10	063	Livingston	1985	N
071778	Bliss	LA50	079	Rapides	1952	OA
074971	Blue Buck Point	LA10	023	Cameron	1960	ON
075467	Blue Lake	LA50	085	Sabine	1928	O
004207	Blue Lick Creek	LA50	043	Grant	1981	ONA
077723	Bogalusa	LA10	117	Washington	1979	N
077901	Boggy Bayou	LA50	029	Concordia	1964	OA
078242	Bohemia	LA10	075	Plaquemines	1961	ONA
078862	Bolinger	LA50	015	Bossier	1956	OA
079141	Boltners Brake	LA50	025	Catahoula	1960	OA
079482	Bon Air	LA10	019	Calcasieu	1945	ONA
079482	Bon Air	LA10	053	Jefferson Davis	1945	ONA
079494	Bon Air NE	LA10	053	Jefferson Davis	1978	N
079502	Bon Air North	LA10	053	Jefferson Davis	1974	N
079513	Bon Air South	LA10	019	Calcasieu	1960	ONA
080257	Bonnet-Carre	LA10	095	St John The Baptist	1958	ONA
080835	Book	LA50	025	Catahoula	1977	O
081745	Bordelonville	LA50	009	Avoyelles	1951	OA
014896	Bordelonville North	LA50	009	Avoyelles	1994	O
082520	Bosco	LA10	001	Acadia	1934	ONA
082520	Bosco	LA10	055	Lafayette	1934	ONA
082520	Bosco	LA10	097	St Landry	1934	ONA
082551	Bosco South	LA10	001	Acadia	1955	ONA
082551	Bosco South	LA10	055	Lafayette	1955	ONA
082551	Bosco South	LA10	097	St Landry	1955	ONA
082644	Boston Bayou	LA10	113	Vermilion	1956	ONA
082923	Bougere	LA50	029	Concordia	1955	OA
082954	Bougere North	LA50	029	Concordia	1965	OA
083512	Bourg	LA10	057	Lafourche	1952	ONA
083512	Bourg	LA10	109	Terrebonne	1952	ONA
083605	Bourg South	LA10	109	Terrebonne	1957	N
083636	Bourg SW	LA10	109	Terrebonne	1961	N
083729	Boutte	LA10	089	St Charles	1953	ONA
084225	Bowie	LA50	035	East Carroll	1982	O
086193	Bozeman Branch	LA50	127	Winn	1980	N
086380	Brabston	LA50	029	Concordia	1955	OA
004208	Brabston North	LA50	029	Concordia	1981	O
086542	Bracky Branch	LA50	081	Red River	1973	ON
088395	Branch	LA10	001	Acadia	1942	ONA
088457	Branch NW	LA10	001	Acadia	1951	ONA
810001	Breton Sound Blk 1 LBI	LA05	990	Offshore-State	1955	ONA
810002	Breton Sound Blk 2 LBI	LA05	990	Offshore-State	1981	N
810012	Breton Sound Blk 12	LA10	075	Plaquemines	1966	OA
810017	*Breton Sound Blk 17*	LA05	990	Offshore-State		
	Alias for: (**810018**) **Breton Sound Blk 18** [BLOCK]					
810018	Breton Sound Blk 18 LBI	LA05	990	Offshore-State	1963	ONA
810019	*Breton Sound Blk 19*	LA05	990	Offshore-State		
	Alias for: (**810018**) **Breton Sound Blk 18** [BLOCK]					
810020	Breton Sound Blk 20 LBI	LA05	990	Offshore-State	1953	ONA
810021	*Breton Sound Blk 21*	LA05	990	Offshore-State		
	Alias for: (**810020**) **Breton Sound Blk 20** [BLOCK]					
810023	Breton Sound Blk 23 LBI	LA05	990	Offshore-State	1980	N
810030	Breton Sound Blk 30	LA10	075	Plaquemines	1972	ONA
810031	Breton Sound Blk 31	LA10	075	Plaquemines	1966	ONA
810032	Breton Sound Blk 32 LBI	LA05	990	Offshore-State	1949	ONA
810033	Breton Sound Blk 33	LA10	075	Plaquemines	1971	N
810036	Breton Sound Blk 36	LA10	075	Plaquemines	1948	N
810037	Breton Sound Blk 37	LA10	075	Plaquemines	1966	ONA
810039	Breton Sound Blk 39	LA05	990	Offshore-State	1984	N
810045	Breton Sound Blk 45 LBI	LA05	990	Offshore-State	1965	ONA
810049	Breton Sound Blk 49 LBI	LA05	990	Offshore-State	1961	ONA
810052	*Breton Sound Blk 52*	LA05	990	Offshore-State		
	Alias for: (**810053**) **Breton Sound Blk 53** [BLOCK]					
810053	Breton Sound Blk 53	LA05	990	Offshore-State	1962	ONA
008062	Brick Yard Lake	LA50	025	Catahoula	1983	O
008062	Brick Yard Lake	LA50	029	Concordia	1983	O
091495	Bridge Brake	LA50	073	Ouachita	1954	N
095060	Broussard	LA10	055	Lafayette	1957	ONA
095060	Broussard	LA10	099	St Martin	1957	ONA
014412	Broussard North	LA10	099	St Martin	1991	N
097370	Brunett	LA50	035	East Carroll	1974	O
097788	Brushy Bayou	LA50	031	De Soto	1960	ONA
097819	Brushy Creek	LA10	011	Beauregard	1960	OA
098439	Bryant Brake	LA50	025	Catahoula	1962	OA
098594	Bryceland	LA50	013	Bienville	1947	N
098625	Bryceland West	LA50	013	Bienville	1952	ONA
099726	Buck Point	LA10	113	Vermilion	1958	ONA
099757	Buck Point East	LA10	113	Vermilion	1962	ONA
099788	Buck Point North	LA10	113	Vermilion	1970	ONA
100315	Buckhorn	LA50	107	Tensas	1959	ONA
100501	Buckner	LA50	083	Richland	1963	N
100536	Buckshot Bayou	LA50	065	Madison	1977	OA
100536	Buckshot Bayou	LA50	107	Tensas	1977	OA
100656	Buckston Marsh	LA10	011	Beauregard	1960	OA
101290	Buffalo Bayou	LA50	031	De Soto	1979	N
102144	Buhler	LA10	019	Calcasieu	1961	ONA
102175	Buhler East	LA10	019	Calcasieu	1958	ONA
102206	Buhler West	LA10	019	Calcasieu	1969	OA
014737	Bulger Creek	LA50	127	Winn	1990	O
102454	*Bull Bayou*	LA50	031	De Soto		
	Alias for: (**591824**) **Red River-Bull Bayou** [COMB]					
102454	*Bull Bayou*	LA50	081	Red River		
	Alias for: (**591824**) **Red River-Bull Bayou** [COMB]					
102516	Bull Creek	LA50	111	Union	1956	ON
102822	Bulltail Bayou	LA10	047	Iberville	1975	OA
102826	Bully Camp	LA10	057	Lafourche	1942	ONA
103012	Bunchy Creek	LA10	003	Allen	1955	ONA
103396	Bunkie	LA50	009	Avoyelles	1977	ON
103601	Buras	LA10	075	Plaquemines	1959	ONA
104872	Burlington	LA50	021	Caldwell	1968	N
106189	Burr Ferry	LA50	115	Vernon	1973	ON
015247	Burr Ferry North	LA50	115	Vernon	1995	N
106515	Burrwood	LA10	075	Plaquemines	1955	ONA
106515	Burrwood	LA05	990	Offshore-State	1965	N

Field Code	Field Name/ Alias/Remarks	State/ Sub	Co Code	County	Disc Year	Field Type
106701	Burton	LA10	093	St James	1949	ONA
106769	Burton West	LA10	093	St James	1977	N
106794	Burtville	LA10	033	East Baton Rouge	1950	ONA
106796	Burtville North	LA10	033	East Baton Rouge	1979	ONA
014417	Buxton Creek	LA10	019	Calcasieu	1992	N
014413	Buxton Creek West	LA10	019	Calcasieu	1991	N
111539	*Caddo*	LA50	017	Caddo		
	Alias for: (**111694**) **Caddo Pine Island** [COMB]					
111694	Caddo Pine Island	LA50	015	Bossier	1904	ONA
111694	Caddo Pine Island	LA50	017	Caddo	1904	ONA
111787	Cade	LA10	055	Lafayette	1956	N
111787	Cade	LA10	099	St Martin	1956	N
111849	Cadeville	LA50	073	Ouachita	1954	ONA
111880	Cadeville SW	LA50	073	Ouachita	1962	N
112314	Caillou Island	LA10	057	Lafourche	1930	ONA
112314	Caillou Island	LA10	109	Terrebonne	1930	ONA
112314	Caillou Island	LA05	990	Offshore-State	1930	ONA
112779	Calcasieu Lake	LA10	023	Cameron	1958	ONA
112810	Calcasieu Pass	LA10	023	Cameron	1956	ONA
113089	Calhoun	LA50	049	Jackson	1948	ON
113089	Calhoun	LA50	061	Lincoln	1948	ON
113089	Calhoun	LA50	073	Ouachita	1948	ON
113337	California Bayou	LA50	025	Catahoula	1960	OA
114081	Calvin	LA50	127	Winn	1942	O
114670	Cameron	LA10	023	Cameron	1952	ONA
114684	Cameron Canal	LA10	023	Cameron	1979	N
114684	Cameron Canal	LA10	113	Vermilion	1979	N
114763	Cameron Meadows	LA10	023	Cameron	1931	ONA
114794	Cameron Meadows East	LA10	023	Cameron	1965	N
114856	Cameron Meadows East Old	LA10	023	Cameron	1947	O
116313	Canadian Bayou	LA50	031	De Soto	1958	ONA
116747	Cane Brake	LA10	003	Allen	1956	ONA
003782	Cane Hill	LA50	021	Caldwell	1980	N
116995	Caney Bayou	LA50	107	Tensas	1964	OA
117026	Caney Creek	LA10	011	Beauregard	1948	OA
117043	Caney Creek East	LA10	011	Beauregard	1974	OA
117057	*Caney Creek North*	LA10	011	Beauregard		
	Alias for: (**692581**) **Sweetville** [COMB]					
117305	Cankton	LA10	097	St Landry	1931	ONA
117336	Cankton North	LA10	055	Lafayette	1944	ONA
117336	Cankton North	LA10	097	St Landry	1944	ONA
117530	Cannisnia Lake	LA50	031	De Soto	1976	N
117530	Cannisnia Lake	LA50	081	Red River	1976	N
120312	Carlton	LA50	073	Ouachita	1953	N
120343	Carlton North	LA50	061	Lincoln	1964	N
120343	Carlton North	LA50	073	Ouachita	1964	N
121459	Carr Lake	LA50	025	Catahoula	1958	OA
004210	Carroll Creek	LA50	081	Red River	1982	N
013350	Carson Lake	LA10	011	Beauregard	1989	OA
122513	Carterville	LA50	015	Bossier	1922	ONA
122513	Carterville	LA50	119	Webster	1922	ONA
122544	Carterville North	LA50	015	Bossier	1942	ONA
122544	Carterville North	LA50	119	Webster	1942	ONA
122978	Cartwright	LA50	049	Jackson	1960	ONA
124047	Caskett Bayou	LA10	075	Plaquemines	1980	N
124218	Caspiana	LA50	017	Caddo	1925	ONA
124218	Caspiana	LA50	031	De Soto	1925	ONA
125179	Castor	LA50	013	Bienville	1948	ONA
125210	Castor Creek	LA10	003	Allen	1957	N
125489	Catahoula Lake	LA50	059	La Salle	1942	OA
125520	*Catahoula Lake North*	LA50	059	La Salle		
	Alias for: (**125489**) **Catahoula Lake** [COMB]					
125551	Catahoula Lake South	LA50	059	La Salle	1958	OA
125551	Catahoula Lake South	LA50	079	Rapides	1958	OA
125582	Catahoula Lake West	LA50	059	La Salle	1949	ONA
125923	Catfish Bayou	LA50	029	Concordia	1963	O
125954	*Catfish Bayou West*	LA50	029	Concordia		
	Alias for: (**243071**) **Five Mile Bayou** [COMB]					
126512	Catuna	LA50	031	De Soto	1960	N
127404	Cecelia	LA10	099	St Martin	1956	ONA
127435	Cecelia North	LA10	099	St Martin	1961	ONA
127900	Cedar Grove	LA50	015	Bossier	1915	N
127900	Cedar Grove	LA50	017	Caddo	1915	N
130830	Chacahoula	LA10	057	Lafourche	1938	ONA
130847	Chacahoula West	LA10	007	Assumption	1972	N
131264	Chalkley	LA10	019	Calcasieu	1938	ONA
131264	Chalkley	LA10	023	Cameron	1938	ONA
131264	Chalkley	LA10	053	Jefferson Davis	1938	ONA
131295	Chalkley North	LA10	019	Calcasieu	1956	ONA
131295	Chalkley North	LA10	023	Cameron		
131295	Chalkley North	LA10	053	Jefferson Davis	1956	ONA
131326	Chalkley NW	LA10	019	Calcasieu	1957	ONA
131341	Chalkley South	LA10	023	Cameron	1979	N
131357	Chalkley West	LA10	023	Cameron	1952	ON
131574	Chamblee	LA50	107	Tensas	1957	ONA
819062	*Chandeleur Sound Ad Blk 62*	LA05	990	Offshore-State		
	Alias for: (**819063**) **Chandeleur Sound Ad Blk 63** [BLOCK]					
819063	Chandeleur Sound Ad Blk 63	LA05	990	Offshore-State	1982	N
818015	Chandeleur Sound Blk 15	LA10	087	St Bernard	1983	N
818025	Chandeleur Sound Blk 25	LA10	087	St Bernard	1965	OA
818028	Chandeleur Sound Blk 28	LA10	087	St Bernard	1981	N
818032	Chandeleur Sound Blk 32	LA10	087	St Bernard	1992	N
818035	Chandeleur Sound Blk 35	LA10	087	St Bernard	1976	N
818041	Chandeleur Sound Blk 41	LA10	087	St Bernard	1954	N
818048	*Chandeleur Sound Blk 48*	LA05	990	Offshore-State		
	Alias for: (**222143**) **Eloi Bay** [MULTI]					
	Alias for: (**299662**) **Half Moon Lake** [MULTI]					
818051	Chandeleur Sound Blk 51	LA10	087	St Bernard	1977	ONA
818052	Chandeleur Sound Blk 52	LA10	087	St Bernard	1988	N
818054	Chandeleur Sound Blk 54	LA10	087	St Bernard	1966	N
818058	Chandeleur Sound Blk 58	LA10	087	St Bernard	1976	N
818059	*Chandeleur Sound Blk 59*	LA10	087	St Bernard		
	Alias for: (**818058**) **Chandeleur Sound Blk 58** [COMB]					
818069	Chandeleur Sound Blk 69	LA10	087	St Bernard	1954	N
818071	Chandeleur Sound Blk 71	LA10	087	St Bernard	1978	ONA
818071	*Chandeleur Sound Blk 71*	LA05	990	Offshore-State		
	Alias for: (**222143**) **Eloi Bay** [MULTI]					
	Alias for: (**299662**) **Half Moon Lake** [MULTI]					
818073	Chandeleur Sound Blk 73	LA10	087	St Bernard	1964	ONA
132473	Chaney Lakes	LA50	029	Concordia	1949	OA
133744	Charenton	LA10	101	St Mary	1936	ONA
134457	Chataignier	LA10	097	St Landry	1960	ONA
134519	Chatham	LA50	049	Jackson	1945	N
134581	Chatman Bayou	LA50	031	De Soto	1968	ON
134705	Chauvin	LA10	109	Terrebonne	1957	ONA
134736	Chauvin South	LA10	109	Terrebonne	1960	ONA
135201	Chegby	LA10	057	Lafourche	1957	ONA
135201	Chegby	LA10	093	St James	1957	ONA
007560	*Chegby East*	LA10	057	Lafourche		
	Alias for: (**135201**) **Chegby** [COMB]					
004211	Chegby South	LA10	057	Lafourche	1979	N
135263	Chemard Lake	LA50	031	De Soto	1965	ONA
135480	Cheneyville	LA50	079	Rapides	1935	ONA
135511	Cheniere	LA50	049	Jackson	1961	N
135511	Cheniere	LA50	073	Ouachita	1961	N
135542	Cheniere Brake	LA50	073	Ouachita	1959	N
135573	Cheniere Creek	LA50	073	Ouachita	1959	N
135604	Cheniere Perdue	LA10	023	Cameron	1955	ONA
135635	Cheniere Perdue East	LA10	023	Cameron	1957	ONA
135666	Cheniere Perdue West	LA10	023	Cameron	1956	N
136472	Chester	LA50	021	Caldwell		
137929	Chickasaw Creek	LA50	059	La Salle	1968	N
139417	China	LA10	053	Jefferson Davis	1940	ONA
000500	China SE	LA10	053	Jefferson Davis	1980	N
139634	China SW	LA10	053	Jefferson Davis	1958	ONA
140393	Chloe	LA10	019	Calcasieu	1978	N
140812	Choctaw School	LA10	057	Lafourche	1960	N
140998	Choudrant	LA50	061	Lincoln	1946	ONA
141029	Choupique	LA10	019	Calcasieu	1958	ONA
141060	Choupique North	LA10	019	Calcasieu	1972	ONA
142455	Church Point	LA10	001	Acadia	1952	ONA
004212	Cinclare	LA10	121	West Baton Rouge	1979	N
144541	Clam Bay	LA10	075	Plaquemines	1977	N
145664	Clarks	LA50	021	Caldwell	1941	N
145788	Clarks North	LA50	021	Caldwell	1972	N
145819	Clarks South	LA50	021	Caldwell	1972	N
145835	Clarks West	LA50	021	Caldwell	1974	N
146253	Clay	LA50	049	Jackson	1952	ON
146253	Clay	LA50	061	Lincoln	1952	ON
146780	Clayton	LA50	029	Concordia	1954	OA
147011	Clear Branch	LA50	049	Jackson	1976	N
147121	Clear Creek	LA10	003	Allen	1953	ONA
147121	Clear Creek	LA10	011	Beauregard	1953	ONA
147214	Clear Lake	LA50	031	De Soto	1957	O
149167	Clovelly	LA10	057	Lafourche	1951	ONA
150950	Cocodrie Lake	LA50	029	Concordia	1965	OA
151167	Coffee Bay	LA10	057	Lafourche	1953	ONA
152903	*Coles Creek*	LA10	011	Beauregard		
	Alias for: (**166636**) **Cowpen Creek** [COMB]					
153182	Colfax	LA50	043	Grant	1979	OA
153213	Colgrade	LA50	127	Winn	1959	ON
153645	*College Point*	LA10	093	St James		
	Alias for: (**153647**) **College Point-St James** [COMB]					
153647	College Point-St James	LA10	093	St James	1943	ONA
154158	Collinsburg	LA50	015	Bossier	1978	OA
154856	Colquitt	LA50	027	Claiborne	1953	ONA
154887	Colquitt NW	LA50	027	Claiborne	1956	ONA
154980	Columbia	LA50	021	Caldwell	1968	ON
155011	Columbia East	LA50	021	Caldwell	1974	N
155135	Columbia South	LA50	021	Caldwell	1972	N
155197	Columbia West	LA50	021	Caldwell	1975	N
155290	Columbus	LA50	085	Sabine	1966	O
000291	Comite	LA10	033	East Baton Rouge	1981	ON
158452	Constance Bayou	LA10	023	Cameron	1953	N
158607	*Convent*	LA10	093	St James		
	Alias for: (**319154**) **Hester** [RENAM]					
006491	*Convent-Hester*	LA10	093	St James		
	Alias for: (**319154**) **Hester** [RENAM]					
158638	Converse	LA50	031	De Soto	1932	ONA
158638	Converse	LA50	085	Sabine	1932	ONA
009082	Coochie	LA50	029	Concordia	1984	O
159661	Coon Point	LA05	990	Offshore-State	1941	ONA
159723	Cooper	LA50	021	Caldwell	1974	N
004146	Cooterville	LA50	015	Bossier	1981	N
004213	Copenhagen	LA50	021	Caldwell	1980	N
160653	Coquille Bay	LA10	075	Plaquemines	1951	ONA
162058	Corney Bayou	LA50	111	Union	1980	OA
163443	Cossinade	LA10	113	Vermilion	1960	ONA
163536	Cote Blanche Bay East	LA10	045	Iberia	1970	ONA
163567	Cote Blanche Bay West	LA10	045	Iberia	1940	ONA
163567	Cote Blanche Bay West	LA10	101	St Mary	1940	ONA
163598	Cote Blanche Island	LA10	101	St Mary	1947	ONA
163629	Coteau	LA10	045	Iberia	1989	N
163660	Coteau Frene	LA10	007	Assumption	1965	ONA
163691	Cottage Grove	LA50	015	Bossier	1954	OA
164083	Cotton Plant	LA50	021	Caldwell	1975	N
164083	Cotton Plant	LA50	127	Winn	1975	N
164156	Cotton Valley	LA50	119	Webster	1922	ONA
164652	Couba Island	LA10	089	St Charles	1957	ONA
164807	Coulee Hippolyte	LA10	019	Calcasieu	1956	ONA
165520	Coushatta	LA50	081	Red River	1943	N
007569	*Cow Slough*	LA50	107	Tensas		
	Alias for: (**100315**) **Buckhorn** [COMB]					
166202	Cowards Gully	LA10	011	Beauregard	1955	ONA
166202	Cowards Gully	LA10	019	Calcasieu	1955	ONA
166636	Cowpen Creek	LA10	011	Beauregard	1951	ONA
166662	Cowpen Creek West	LA10	011	Beauregard	1974	OA
166822	Cox Bay	LA10	075	Plaquemines	1950	ONA
167799	Crab Lake	LA10	023	Cameron	1954	ONA
012147	Craig Bayou	LA50	025	Catahoula	1986	O
169442	Creole	LA05	990	Offshore-State	1938	ONA
169457	Creole North	LA10	023	Cameron	1978	N
169473	Creole South	LA10	023	Cameron	1959	N
004214	Creole West	LA10	023	Cameron	1977	N
169504	Crescent	LA10	047	Iberville	1964	OA
169597	Crescent Farms	LA10	109	Terrebonne	1954	ONA
170155	Creston	LA50	069	Natchitoches	1980	N
170310	Crew Lake	LA50	083	Richland	1969	N
170341	Crew Lake North	LA50	067	Morehouse	1967	N
170341	Crew Lake North	LA50	083	Richland	1967	N
170496	*Crichton*	LA50	031	De Soto		
	Alias for: (**591824**) **Red River-Bull Bayou** [COMB]					
170496	*Crichton*	LA50	081	Red River		
	Alias for: (**591824**) **Red River-Bull Bayou** [COMB]					

Field Code	Field Name/ Alias/Remaks	State/ Sub	Co Code	County	Disc Year	Field Type
170527	Crimea	LA50	107	Tensas	1961	ONA
006274	*Crocodile*	LA10	099	St Martin		
	Alias for: (**046387**) **Bayou La Rose** [RENAM]					
006247	Crocodile Bayou	LA10	099	St Martin	1959	ONA
171364	Crooked Bayou	LA10	075	Plaquemines	1970	N
006248	*Crooked Bayou (Old)*	LA50	009	Avoyelles		
	Alias for: (**475349**) **Milligan Bayou** [COMB]					
171591	Cross Bayou	LA50	025	Catahoula	1969	OA
171612	Cross Cocodrie	LA50	029	Concordia	1957	O
171736	Cross Lake	LA50	015	Bossier	1913	ON
171736	Cross Lake	LA50	017	Caddo	1913	ON
010070	Cross Lake North	LA50	017	Caddo	1984	N
172170	Crossroads	LA50	127	Winn	1954	ON
172232	Crossroads South	LA50	127	Winn	1967	O
172356	Crossway Bayou	LA50	015	Bossier	1956	OA
172728	Crowley	LA10	001	Acadia	1938	ONA
172759	Crowley North	LA10	001	Acadia	1937	ONA
172790	*Crowley South*	LA10	001	Acadia		
	Alias for: (**172728**) **Crowley** [COMB]					
172914	Crown Point	LA10	051	Jefferson	1962	ONA
004215	Cuba Church	LA50	073	Ouachita	1977	N
011693	Cuba Church NE	LA50	073	Ouachita	1986	N
174790	Curry	LA50	127	Winn	1957	O
175689	Cut Off	LA10	057	Lafourche	1953	ONA
175739	Cutgrass Coulee	LA10	093	St James	1975	ONA
004217	Cynthia Bayou	LA50	029	Concordia	1980	O
004216	Cynthia Bayou South	LA50	029	Concordia	1981	OA
176364	Cypress Bayou	LA50	059	La Salle	1941	OA
004218	Cypress Bayou East	LA50	025	Catahoula	1981	O
176426	Cypress Branch	LA50	031	De Soto	1983	N
176581	Cypress Island	LA10	055	Lafayette	1965	ONA
176581	Cypress Island	LA10	099	St Martin	1965	ONA
176705	Cypress Springs	LA50	013	Bienville	1954	OA
177520	D Arbonne	LA50	111	Union	1947	ONA
178667	Dalcour	LA10	075	Plaquemines	1956	ONA
180403	Danville	LA50	013	Bienville	1966	N
180403	Danville	LA50	049	Jackson	1966	N
180713	Darley	LA50	013	Bienville	1955	ON
180713	Darley	LA50	027	Claiborne	1955	ON
181178	Darrow	LA10	005	Ascension	1932	ONA
181922	David Haas	LA50	009	Avoyelles	1947	ONA
004162	Davis Lake	LA50	021	Caldwell	1983	N
183651	De Large	LA10	109	Terrebonne	1938	ONA
189169	De Quincy	LA10	019	Calcasieu	1949	ONA
189231	De Quincy West	LA10	011	Beauregard	1957	ONA
006277	*Deadman Island*	LA10	113	Vermilion		
	Alias for: (**315093**) **Hell Hole Bayou** [RENAM]					
185201	Deep Bayou	LA10	023	Cameron	1960	ONA
185356	Deep Lake	LA10	023	Cameron	1952	N
185387	Deep Lake North	LA10	023	Cameron	1963	ONA
007571	Deep Saline	LA10	109	Terrebonne	1983	N
185697	Deer Island	LA10	109	Terrebonne	1942	ONA
185759	Deer Island West	LA10	109	Terrebonne	1958	OA
185790	Deer Park	LA50	029	Concordia	1950	OA
010074	Deer Park SW	LA50	029	Concordia	1984	O
186565	Dehlco	LA50	083	Richland	1946	ONA
186906	Delacroix Island	LA10	075	Plaquemines	1941	ONA
186931	Delarge	LA10	109	Terrebonne	1938	ONA
187104	Delhi	LA50	041	Franklin	1944	OA
187104	Delhi	LA50	065	Madison	1944	OA
187104	Delhi	LA50	083	Richland	1944	OA
187154	Delhi South	LA50	041	Franklin	1938	ONA
187185	*Delhi West*	LA50	041	Franklin		
	Alias for: (**187104**) **Delhi** [COMB]					
187185	*Delhi West*	LA50	083	Richland		
	Alias for: (**187104**) **Delhi** [COMB]					
187216	*Delhi West Delhi*	LA50	041	Franklin		
	Alias for: (**187104**) **Delhi** [COMB]					
187216	*Delhi West Delhi*	LA50	083	Richland		
	Alias for: (**187104**) **Delhi** [COMB]					
187247	Delia	LA10	007	Assumption	1965	N
187712	Delta Duck Club	LA10	075	Plaquemines	1941	ONA
187743	Delta Farms	LA10	051	Jefferson	1940	ONA
187743	Delta Farms	LA10	057	Lafourche	1940	ONA
187774	Delta Farms West	LA10	057	Lafourche	1952	ONA
187792	Deltabridge	LA50	107	Tensas	1974	ONA
187888	Demery Creek	LA50	069	Natchitoches	1978	N
011700	Demery Creek SW	LA50	069	Natchitoches	1985	N
188084	Denham Springs	LA10	063	Livingston	1952	OA
189386	Des Arc	LA50	081	Red River	1970	O
190805	Diamond	LA10	075	Plaquemines	1958	ONA
193812	Dixie	LA50	015	Bossier	1929	ONA
193812	Dixie	LA50	017	Caddo	1929	ONA
194029	*Dixon Bay*	LA05	990	Offshore-State		
	Alias for: (**909024**) **South Pass Blk 24** [COMB]					
004219	Dobbs Bay	LA50	029	Concordia	1980	O
194844	Dodson	LA50	127	Winn	1971	N
014918	Dodson South	LA50	127	Winn	1994	N
195309	Dog Lake	LA10	109	Terrebonne	1937	ONA
195820	*Dolet Hills*	LA50	031	De Soto		
	Alias for: (**591824**) **Red River-Bull Bayou** [COMB]					
195820	*Dolet Hills*	LA50	081	Red River		
	Alias for: (**591824**) **Red River-Bull Bayou** [COMB]					
195828	*Dolet Lake*	LA50	031	De Soto		
	Alias for: (**591824**) **Red River-Bull Bayou** [COMB]					
195828	*Dolet Lake*	LA50	081	Red River		
	Alias for: (**591824**) **Red River-Bull Bayou** [COMB]					
197293	Donner	LA10	109	Terrebonne	1958	ONA
197324	Donner East	LA10	109	Terrebonne	1971	N
004220	Dorcyville	LA10	047	Iberville	1982	OA
014922	Dowdy Branch	LA50	027	Claiborne	1994	N
201292	Downsville	LA50	111	Union	1948	ONA
201323	Downsville South	LA50	061	Lincoln	1961	N
201323	Downsville South	LA50	111	Union	1961	N
202056	Drakes Bay	LA10	075	Plaquemines	1977	ONA
202517	Drew	LA50	073	Ouachita	1966	N
202548	Drew South	LA50	073	Ouachita	1957	N
202920	Driscoll	LA50	013	Bienville	1936	N
203602	Dry Creek	LA10	011	Beauregard	1955	ONA
204517	Duck Lake	LA10	099	St Martin	1947	ONA
204517	Duck Lake	LA10	101	St Mary		
205323	Dulac	LA10	109	Terrebonne	1952	N

Field Code	Field Name/ Alias/Remarks	State/ Sub	Co Code	County	Disc Year	Field Type
004221	Dunn Ferry	LA10	019	Calcasieu	1983	ONA
207276	Duralde	LA10	039	Evangeline	1949	ONA
004222	Duralde West	LA10	003	Allen	1980	OA
207989	Duson	LA10	001	Acadia	1947	ONA
207989	Duson	LA10	055	Lafayette	1947	ONA
208020	Duson North	LA10	055	Lafayette	1959	O
209214	Dykesville	LA50	119	Webster	1948	ONA
209245	Dykesville East	LA50	027	Claiborne	1971	ONA
209245	Dykesville East	LA50	119	Webster	1971	ONA
824001	*East Cameron Blk 1*	LA05	990	Offshore-State		
	Alias for: (**326526**) **Hog Bayou** [ALTER]					
824004	East Cameron Blk 4	LA05	990	Offshore-State	1955	ONA
824017	East Cameron Blk 17	LA05	990	Offshore-State	1955	ONA
212478	Ebarb School	LA50	085	Sabine	1965	OA
213656	Edgard	LA10	095	St John The Baptist	1966	N
213718	Edgerly	LA10	019	Calcasieu	1912	ONA
006280	*Edmons Creek*	LA50	111	Union		
	Alias for: (**162058**) **Corney Bayou** [RENAM]					
214865	Edna	LA10	053	Jefferson Davis	1948	OA
214958	Edna North	LA10	053	Jefferson Davis	1954	ONA
215051	Edna West	LA10	053	Jefferson Davis	1981	ONA
215648	Egan	LA10	001	Acadia	1943	ONA
215834	Egypt Ferry	LA50	041	Franklin	1967	OA
217896	Elba	LA10	077	Pointe Coupee	1979	ONA
217896	Elba	LA10	097	St Landry	1979	ONA
218915	Elizabeth	LA10	003	Allen	1974	N
220624	Ellis	LA10	001	Acadia	1950	ONA
221399	Elm Grove	LA50	015	Bossier	1916	ONA
221399	Elm Grove	LA50	017	Caddo	1916	ONA
221461	Elm Ridge	LA50	059	La Salle	1942	OA
221492	Elm Ridge West	LA50	059	La Salle	1953	OA
222143	Eloi Bay	LA05	990	Offshore-State	1953	ONA
	LBI					
223034	Elton	LA10	053	Jefferson Davis	1974	N
223042	Elton North	LA10	001	Acadia	1939	ONA
223042	Elton North	LA10	003	Allen	1939	ONA
223073	Elton South	LA10	053	Jefferson Davis	1937	ONA
224313	Empire	LA10	075	Plaquemines	1959	ONA
225429	*English Bayou*	LA10	019	Calcasieu		
	Alias for: (**273316**) **Gillis-English Bayou** [COMB]					
226049	Enterprise	LA50	025	Catahoula	1959	OA
226452	Eola	LA50	009	Avoyelles	1939	ONA
226762	Epps	LA50	035	East Carroll	1928	N
	STOR(77)					
226762	Epps	LA50	123	West Carroll	1928	N
	STOR(77)					
226772	Epps South	LA50	123	West Carroll	1928	N
227018	Erath	LA10	113	Vermilion	1940	ONA
227088	Erath South	LA10	113	Vermilion	1979	N
227621	Eros	LA50	049	Jackson	1979	N
227731	Erwinville	LA10	121	West Baton Rouge	1952	OA
228196	Esperance Point	LA50	029	Concordia	1950	OA
006281	*Esterwood*	LA10	001	Acadia		
	Alias for: (**472280**) **Midland** [COMB]					
228940	Esther	LA10	113	Vermilion	1959	N
228971	Esther SW	LA10	113	Vermilion	1958	ONA
229002	*Estherwood*	LA10	001	Acadia		
	Alias for: (**472280**) **Midland** [COMB]					
829001	Eugene Island Blk 1	LA05	990	Offshore-State	1983	N
829003	Eugene Island Blk 3	LA05	990	Offshore-State	1970	N
829004	Eugene Island Blk 4	LA05	990	Offshore-State	1959	N
829008	Eugene Island Blk 8	LA05	990	Offshore-State	1959	N
829009	Eugene Island Blk 9	LA05	990	Offshore-State	1980	N
829018	Eugene Island Blk 18	LA05	990	Offshore-State	1954	ONA
829019	*Eugene Island Blk 19*	LA05	990	Offshore-State		
	Alias for: (**829018**) **Eugene Island Blk 18** [BLOCK]					
229839	Eunice	LA10	001	Acadia	1949	ONA
229909	Eunice North	LA10	039	Evangeline	1977	N
229909	Eunice North	LA10	097	St Landry	1977	N
005455	Fairchilds Bend	LA50	029	Concordia	1979	OA
233940	Fairview	LA50	029	Concordia	1950	OA
235102	False River	LA10	077	Pointe Coupee	1975	N
235102	False River	LA10	121	West Baton Rouge	1975	N
236203	Farmerville	LA50	111	Union	1957	ONA
010917	Farmerville North	LA50	111	Union	1984	O
237195	Fausse Pointe	LA10	045	Iberia	1920	ONA
237195	Fausse Pointe	LA10	099	St Martin	1920	ONA
237598	*Fayette Spur*	LA10	011	Beauregard		
	Alias for: (**147121**) **Clear Creek** [COMB]					
238335	*Felice Bayou*	LA10	075	Plaquemines		
	Alias for: (**909024**) **South Pass Blk 24** [COMB]					
005456	Fellowship Church	LA50	021	Caldwell	1981	N
238986	Fenris	LA10	039	Evangeline	1960	ONA
239003	Fenris East	LA10	039	Evangeline	1974	N
239017	Fenris West	LA10	039	Evangeline	1965	ONA
239048	Fenton	LA10	053	Jefferson Davis	1982	N
239110	Fenton East	LA10	053	Jefferson Davis	1959	ONA
239141	Fenton West	LA10	053	Jefferson Davis	1959	OA
240312	Fiddlers Lake	LA10	109	Terrebonne	1965	N
240560	Fields	LA10	011	Beauregard	1943	ONA
240575	Fields North	LA10	011	Beauregard	1975	OA
240622	Fields West	LA10	011	Beauregard	1953	OA
241676	Fire Island	LA10	113	Vermilion	1964	N
241862	Fish Island	LA10	045	Iberia	1969	N
242110	Fishermans Bay	LA10	057	Lafourche	1967	N
243009	Five Forks	LA50	127	Winn	1985	N
243071	Five Mile Bayou	LA50	009	Avoyelles	1963	OA
243071	Five Mile Bayou	LA50	029	Concordia	1963	OA
243800	Flat Creek	LA50	127	Winn	1969	N
244544	Flatwoods	LA50	079	Rapides	1945	O
245443	Float Bayou	LA50	029	Concordia	1965	OA
008133	Float Bayou North	LA50	029	Concordia	1977	OA
245784	Florence	LA10	113	Vermilion	1952	ONA
245877	Florence East	LA10	113	Vermilion	1947	OA
245908	Florence South	LA10	113	Vermilion	1971	ONA
247505	Foley	LA10	003	Allen	1959	ONA
247877	Fontenot	LA10	003	Allen	1956	N
247877	Fontenot	LA10	053	Jefferson Davis	1956	N
247908	Fontenot NE	LA10	003	Allen	1966	N
248466	Fordoche	LA10	077	Pointe Coupee	1949	ONA
248683	Forest Grove School	LA50	027	Claiborne	1966	N
005463	Forked Island	LA10	113	Vermilion	1978	N

Field Code	Field Name/ Alias/Remarks	State/ Sub	Co Code	County	Disc Year	Field Type
250326	Fort Jackson	LA10	075	Plaquemines	1955	N
250357	Fort Jessup	LA50	085	Sabine	1961	ONA
250620	Fort Pike	LA10	071	Orleans	1979	N
250963	Fort St Philip	LA10	075	Plaquemines	1978	N
004328	Foster Ridge	LA50	025	Catahoula	1979	O
006286	*Four Isle Bay*	LA10	109	Terrebonne		
	Alias for: (**252496**) **Four Isle Dome** [RENAM]					
252496	Four Isle Dome	LA10	109	Terrebonne	1925	ONA
252558	Four League Bay	LA10	109	Terrebonne	1952	ONA
014936	Four Mile Branch	LA50	043	Grant	1991	N
000174	Fox Lake	LA50	107	Tensas	1981	N
255209	Franklin	LA10	101	St Mary	1953	ONA
255240	Franklin East	LA10	101	St Mary	1966	ON
003842	Frazier Creek	LA50	027	Claiborne	1983	N
256749	Freeland	LA10	037	East Feliciana	1979	OA
257782	French Fork	LA50	059	La Salle	1955	OA
257813	French Fork South	LA50	059	La Salle	1969	OA
257937	Frenier	LA10	095	St John The Baptist	1960	ONA
257968	Fresh Water Bayou	LA10	113	Vermilion	1952	ONA
257999	Fresh Water Bayou North	LA10	113	Vermilion	1958	ONA
258092	Frey	LA10	001	Acadia	1983	N
258557	Frisco	LA10	077	Pointe Coupee	1956	OA
005467	Frog Lake	LA10	047	Iberville	1978	ONA
258805	Frogmore	LA50	029	Concordia	1958	OA
009094	Frogmore NE	LA50	029	Concordia	1984	O
259270	*Fryeburg*	LA50	013	Bienville		
	Alias for: (**354432**) **Jamestown** [COMB]					
260309	Fulton	LA10	011	Beauregard	1956	ONA
260588	Fulton South	LA10	011	Beauregard	1977	OA
260681	Funny Louis Bayou	LA50	059	La Salle	1941	N
263015	Gahagan	LA50	081	Red River	1944	ONA
263201	Gainesville	LA50	127	Winn	1984	N
263480	Galbraith	LA50	069	Natchitoches	1970	OA
009096	Gansville	LA50	127	Winn	1984	N
265092	Garden City	LA10	101	St Mary	1956	ONA
265340	Garden Island Bay	LA10	075	Plaquemines	1935	ONA
	STOR(65)					
005470	Garden Island Bay North	LA10	075	Plaquemines	1981	N
267107	Garyville North	LA10	095	St John The Baptist	1962	OA
268037	Gay Island	LA50	031	De Soto	1958	ONA
268037	Gay Island	LA50	081	Red River	1958	ONA
268130	Gayles	LA50	017	Caddo	1967	N
269890	*Georgetown*	LA50	043	Grant		
	Alias for: (**720656**) **Tullos-Urania** [COMB]					
011734	Gheens	LA10	057	Lafourche	1986	N
271487	Gibson	LA10	109	Terrebonne	1937	ONA
271549	*Gibson East*	LA10	109	Terrebonne		
	Alias for: (**271487**) **Gibson** [COMB]					
271580	*Gibson NE*	LA10	109	Terrebonne		
	Alias for: (**271487**) **Gibson** [COMB]					
272479	Giles Bend	LA50	029	Concordia	1971	O
273316	Gillis-English Bayou	LA10	019	Calcasieu	1934	ONA
273998	Girard	LA50	083	Richland	1965	N
274479	Glade	LA50	025	Catahoula	1968	O
274510	Glade Bayou	LA50	107	Tensas	1962	OA
276618	Glenmora	LA50	079	Rapides	1950	ONA
277533	Go Around Bayou	LA10	023	Cameron	1955	N
278201	Gold Mine	LA10	095	St John The Baptist	1976	N
278432	Golden Meadow	LA10	057	Lafourche	1938	ONA
278463	Golden Meadow East	LA10	057	Lafourche	1952	ONA
279641	Gonzales	LA10	005	Ascension	1961	ONA
010090	Gonzales South	LA10	005	Ascension	1985	OA
279796	Good Hope	LA10	089	St Charles	1944	ONA
279827	Good Hope East	LA10	051	Jefferson	1962	ONA
279827	Good Hope East	LA10	089	St Charles	1962	ONA
280695	Goose Lake	LA50	029	Concordia	1965	OA
280912	Gordon	LA10	011	Beauregard	1944	ONA
281005	Gordon North	LA10	011	Beauregard	1948	ONA
281098	Gordon South	LA10	011	Beauregard	1964	O
009135	Gordon SW	LA10	011	Beauregard	1984	ONA
009135	Gordon SW	LA10	019	Calcasieu	1984	ON
281222	Gordon West	LA10	011	Beauregard	1967	ONA
281687	Gorum	LA50	069	Natchitoches	1948	OA
284152	Grand Bay	LA10	075	Plaquemines	1938	ONA
284183	Grand Bay NW	LA10	075	Plaquemines	1970	N
284214	Grand Bayou	LA10	007	Assumption	1968	ONA
284245	Grand Cane	LA50	031	De Soto	1941	ONA
284276	Grand Cane North	LA50	031	De Soto	1952	ONA
284338	Grand Cheniere	LA10	023	Cameron	1947	ONA
005474	Grand Cheniere North	LA10	023	Cameron	1980	N
284369	Grand Cheniere South	LA10	023	Cameron	1954	N
284400	Grand Coteau	LA10	097	St Landry	1955	ONA
284431	Grand Coulee	LA10	001	Acadia	1955	ONA
006290	*Grand Ecaille*	LA10	075	Plaquemines		
	Alias for: (**398617**) **Lake Washington** [ALTER]					
842009	*Grand Isle Blk 9*	LA05	990	Offshore-State		
	Alias for: (**842018**) **Grand Isle Blk 18** [BLOCK]					
842016	Grand Isle Blk 16	LA05	990	Offshore-State	1948	ONA
842018	Grand Isle Blk 18	LA05	990	Offshore-State	1948	ONA
842025	Grand Isle Blk 25	LA05	990	Offshore-State	1961	N
284524	Grand Lake	LA10	023	Cameron	1939	ONA
005475	Grand Lake South	LA10	023	Cameron	1979	N
012176	Grand Lake SW	LA10	023	Cameron	1986	N
005476	Grand Louis Bayou	LA10	039	Evangeline	1978	OA
284648	Grand River	LA10	047	Iberville	1967	ONA
005477	Grandbois	LA10	057	Lafourche	1981	ONA
286062	Grassy Lake	LA50	081	Red River	1975	N
286337	Graveyard Island	LA10	007	Assumption	1978	OA
012879	Grays Creek	LA10	063	Livingston	1988	N
286880	Grayson	LA50	021	Caldwell	1969	N
286942	Grayson North	LA50	021	Caldwell	1972	N
286973	Grayson South	LA50	021	Caldwell	1980	N
288244	Green Lake	LA10	121	West Baton Rouge	1977	ONA
005478	Greenlaw	LA10	105	Tangipahoa	1981	OA
289298	Greens Bayou	LA50	029	Concordia	1983	O
289360	Greensburg	LA10	091	St Helena	1981	OA
289391	Greensburg East	LA10	091	St Helena	1993	O
289422	Greensburg NE	LA10	091	St Helena	1983	OA
289918	*Greenwood*	LA50	017	Caddo		
	Alias for: (**290197**) **Greenwood-Waskom** [COMB]					
290197	Greenwood-Waskom	LA50	017	Caddo	1916	ONA
292243	Grogan	LA50	031	De Soto	1937	ONA
292243	Grogan	LA50	069	Natchitoches	1937	ONA
292243	Grogan	LA50	085	Sabine	1937	ONA
292429	Grosse Isle	LA10	113	Vermilion	1958	ONA
292460	Grosse Savanne	LA10	023	Cameron	1956	OA
292491	Grosse Tete	LA10	047	Iberville	1951	ONA
292491	Grosse Tete	LA10	121	West Baton Rouge	1951	ONA
293902	Gueydan	LA10	001	Acadia	1932	ONA
293902	Gueydan	LA10	113	Vermilion	1932	ONA
003539	Gueydan Canal	LA10	113	Vermilion	1982	N
293912	Gueydan East	LA10	113	Vermilion	1973	N
293933	Gueydan SE	LA10	113	Vermilion	1954	ONA
293959	Gueydan SW New	LA10	113	Vermilion	1970	N
293964	Gueydan SW Old	LA10	113	Vermilion	1960	N
293995	Gueydan West	LA10	023	Cameron	1938	ONA
293995	Gueydan West	LA10	113	Vermilion	1938	ONA
294491	Gum Cove	LA10	023	Cameron	1944	ONA
298174	Hackberry East	LA10	023	Cameron	1927	ONA
298329	Hackberry West	LA10	023	Cameron	1927	ONA
	STOR-DOE OIL					
014502	Haddens North	LA10	115	Vernon	1993	O
299073	Hahnville	LA10	089	St Charles	1946	OA
299662	Half Moon Lake	LA05	990	Offshore-State	1963	ONA
	LBI					
301057	Halter Island	LA10	109	Terrebonne	1953	ONA
304318	Happy Jack	LA10	075	Plaquemines	1973	N
304684	Happytown	LA10	047	Iberville	1938	ONA
304684	Happytown	LA10	099	St Martin	1938	ONA
304715	Happytown South	LA10	097	St Landry	1960	ONA
304715	Happytown South	LA10	099	St Martin	1960	ONA
304994	Hard Bargain	LA50	107	Tensas	1961	OA
306141	Hargrove	LA50	021	Caldwell	1982	N
011145	Hargrove North	LA50	021	Caldwell	1986	N
306606	Harmony Church	LA10	003	Allen	1955	ONA
009771	Harmony Church South	LA10	003	Allen	1984	ONA
307784	Harrisonburg	LA50	025	Catahoula	1955	OA
309923	Hathaway	LA10	053	Jefferson Davis	1963	N
309926	Hattaway Branch	LA50	127	Winn	1977	N
310055	Haughton	LA50	015	Bossier	1975	N
311132	Hayes	LA10	019	Calcasieu	1942	ONA
311132	Hayes	LA10	053	Jefferson Davis	1942	ONA
311163	Hayes North	LA10	019	Calcasieu	1960	ONA
311194	Hayes South	LA10	023	Cameron	1971	N
311194	Hayes South	LA10	053	Jefferson Davis	1971	N
311380	Haynesville	LA50	027	Claiborne	1921	ONA
311380	Haynesville	LA50	119	Webster	1921	ONA
311411	Haynesville East	LA50	027	Claiborne	1945	ONA
311473	*Haynesville SE*	LA50	027	Claiborne		
	Alias for: (**311411**) **Haynesville East** [COMB]					
007595	*Haynesville South*	LA50	027	Claiborne		
	Alias for: (**311411**) **Haynesville East** [COMB]					
314907	Helena	LA50	107	Tensas	1952	ONA
315093	Hell Hole Bayou	LA10	113	Vermilion	1965	ONA
012186	Hell Hole Bayou North	LA10	113	Vermilion	1986	N
319154	Hester	LA10	093	St James	1938	ONA
	STOR(71)					
319185	*Hester(Convent)*	LA10	093	St James		
	Alias for: (**319154**) **Hester** [RENAM]					
008160	Hibbs Lake	LA50	025	Catahoula	1983	O
320511	Hickory Branch	LA10	019	Calcasieu	1949	N
320883	Hickory Valley	LA50	127	Winn	1969	N
320887	Hickory Valley NE	LA50	127	Winn	1976	N
320890	Hickory Valley North	LA50	127	Winn	1974	N
320906	Hickory Valley West	LA50	127	Winn	1974	N
321038	Hico-Knowles	LA50	061	Lincoln	1945	ONA
321720	High Island	LA10	023	Cameron	1959	ONA
323983	Hineston	LA50	079	Rapides	1953	OA
326030	Hodge	LA50	049	Jackson	1961	N
326046	Hodge NE	LA50	049	Jackson	1974	N
326526	Hog Bayou	LA10	023	Cameron	1948	ON
326526	Hog Bayou	LA05	990	Offshore-State	1948	ONA
326619	Hog Pen Lake	LA50	029	Concordia	1964	OA
327332	Holden	LA10	063	Livingston	1985	O
328510	Holly	LA50	031	De Soto	1928	ONA
	STOR(62)					
328541	Holly Beach	LA10	023	Cameron	1948	N
328572	Holly Beach East	LA10	023	Cameron	1967	N
328665	Holly North	LA50	031	De Soto	1965	N
328727	Holly Ridge	LA50	107	Tensas	1943	ONA
328758	*Holly Ridge North*	LA50	107	Tensas		
	Alias for: (**328727**) **Holly Ridge** [COMB]					
328768	Holly Springs	LA50	027	Claiborne	1986	OA
328851	Hollywood	LA10	109	Terrebonne	1953	N
328882	Hollywood North	LA10	109	Terrebonne	1964	O
329223	Holmwood	LA10	019	Calcasieu	1947	ONA
329254	Holmwood West	LA10	019	Calcasieu	1956	N
012991	Holum	LA50	021	Caldwell	1988	N
329874	Homer	LA50	027	Claiborne	1919	ONA
005485	Homer NE	LA50	027	Claiborne	1982	OA
329905	Homer North	LA50	027	Claiborne	1962	ON
330680	Honey Brake Lake	LA50	025	Catahoula	1971	O
330804	Honore	LA50	015	Bossier	1957	ONA
331579	Hope East	LA50	081	Red River	1966	N
331734	Hope Villa	LA10	033	East Baton Rouge	1943	OA
331749	Hopedale Lagoon	LA10	087	St Bernard	1974	N
012189	Horse Shoe Bayou SW	LA10	101	St Mary	1985	N
333315	Horseshoe	LA50	029	Concordia	1953	OA
333346	Horseshoe Bayou	LA10	101	St Mary	1937	ONA
333470	Horseshoe North	LA50	029	Concordia	1959	OA
005488	Horseshoe South	LA50	029	Concordia	1981	O
333904	Hospital Bayou	LA10	057	Lafourche	1972	ONA
333966	*Hosston*	LA50	017	Caddo		
	Alias for: (**111694**) **Caddo Pine Island** [COMB]					
334493	Houma	LA10	057	Lafourche	1935	N
334493	Houma	LA10	109	Terrebonne	1935	N
334555	Houma NE	LA10	057	Lafourche	1964	N
334586	Houma North	LA10	109	Terrebonne	1947	O
334617	Houma SE	LA10	109	Terrebonne	1954	N
334648	Houma South	LA10	109	Terrebonne	1938	ONA
336788	Hudson Brake	LA50	025	Catahoula	1970	O
338483	Humble Lake	LA50	021	Caldwell	1976	N
338989	Humphreys	LA10	109	Terrebonne	1956	N
339020	Humphreys South	LA10	109	Terrebonne	1956	N

Field Code	Field Name/ Alias/Remaks	State/ Sub	Co Code	County	Disc Year	Field Type
339578	Hunter	LA50	031	De Soto	1961	O
340601	Hurricane Creek	LA10	003	Allen	1948	ON
340601	Hurricane Creek	LA10	011	Beauregard	1948	ONA
340632	Hurricane Creek East	LA10	011	Beauregard	1953	N
011160	Iatt Creek	LA50	127	Winn	1985	N
343145	Iberia	LA10	045	Iberia	1917	ONA
345076	Indian Bayou	LA50	059	La Salle	1941	OA
345085	Indian Bayou South	LA50	059	La Salle	1973	O
345200	Indian Creek	LA50	049	Jackson	1982	N
345355	Indian Lake	LA50	065	Madison	1947	N
345634	Indian Village	LA10	053	Jefferson Davis	1944	ONA
345641	Indian Village North	LA10	003	Allen	1980	ONA
005494	Indigo Bayou	LA10	047	Iberville	1981	OA
347370	Intracoastal City	LA10	113	Vermilion	1955	ONA
347680	Iota	LA10	001	Acadia	1945	ONA
347711	Iowa	LA10	019	Calcasieu	1931	ONA
347711	Iowa	LA10	053	Jefferson Davis	1931	ONA
009139	Iowa SE	LA10	053	Jefferson Davis	1984	N
347742	Iowa South	LA10	019	Calcasieu	1960	N
348099	Irene	LA10	033	East Baton Rouge	1978	N
349525	Isles Dernieres	LA10	109	Terrebonne	1957	ONA
350176	Ivan	LA50	015	Bossier	1952	ONA
350176	Ivan	LA50	119	Webster	1952	ONA
354432	Jamestown	LA50	013	Bienville	1970	ON
356564	Jeanerette	LA10	101	St Mary	1935	ONA
356595	*Jeanerette North*	LA10	101	St Mary		
	Alias for: (**356564**) **Jeanerette** [COMB]					
356626	*Jeanerette South*	LA10	101	St Mary		
	Alias for: (**356564**) **Jeanerette** [COMB]					
356843	Jefferson Island	LA10	045	Iberia	1938	ONA
356843	Jefferson Island	LA10	113	Vermilion	1938	ONA
003370	Jena Airport	LA50	059	La Salle	1980	ONA
357277	Jena South	LA50	059	La Salle	1941	ONA
357618	Jennings	LA10	001	Acadia	1901	ONA
357680	Jennings North	LA10	001	Acadia	1957	ONA
357680	Jennings North	LA10	053	Jefferson Davis	1957	ONA
357804	Jennings South	LA10	053	Jefferson Davis	1936	ONA
357850	Jennings Townsite	LA10	053	Jefferson Davis	1974	ONA
357866	Jennings West	LA10	053	Jefferson Davis	1983	N
360828	Joe McHugh	LA10	057	Lafourche	1975	N
361902	Johnson Branch	LA50	017	Caddo	1975	N
362282	Johnsons Bayou	LA10	023	Cameron	1946	ONA
362287	Johnsons Bayou NW	LA10	023	Cameron	1974	N
362290	Johnsons Bayou West	LA10	023	Cameron	1971	ONA
005503	Jonesboro	LA50	049	Jackson	1981	N
363781	Jonesville	LA50	025	Catahoula	1946	OA
008174	Joseph Branch	LA10	091	St Helena	1982	O
364680	Joyce	LA50	127	Winn	1949	O
365216	Juanita	LA10	011	Beauregard	1953	OA
365247	Juanita West	LA10	011	Beauregard	1955	OA
365535	Judge Digby	LA10	077	Pointe Coupee	1977	N
365588	Judice	LA10	055	Lafayette	1959	N
366828	Justina	LA50	107	Tensas	1956	ONA
369038	Kaplan	LA10	113	Vermilion	1960	ONA
369069	Kaplan NW	LA10	113	Vermilion	1964	OA
369100	Kaplan South	LA10	113	Vermilion	1955	ONA
372247	Keithville	LA50	017	Caddo	1952	ON
372743	Kelleys	LA50	049	Jackson	1963	ONA
372805	*Kelly*	LA50	021	Caldwell		
	Alias for: (**145664**) **Clarks** [ALTER]					
373100	Kelly School	LA50	021	Caldwell	1980	N
374510	Kenilworth	LA10	087	St Bernard	1939	ONA
374727	Kenmore	LA10	077	Pointe Coupee	1960	ONA
375037	Kenner	LA10	089	St Charles	1956	ONA
375316	Kent Bayou	LA10	109	Terrebonne	1950	ONA
008182	Kent Bayou North	LA10	109	Terrebonne	1966	N
376070	Keppler Creek	LA50	049	Jackson	1974	N
378099	Kickapoo	LA50	031	De Soto	1947	OA
378533	Kilgore Slough	LA50	085	Sabine	1956	O
378657	Killens Ferry	LA50	041	Franklin	1946	ONA
378657	Killens Ferry	LA50	107	Tensas	1946	ONA
379091	Kincaid Bayou	LA50	025	Catahoula	1961	OA
379091	Kincaid Bayou	LA50	029	Concordia	1961	OA
379122	Kincaid Bayou East	LA50	025	Catahoula	1968	O
379215	Kinder	LA10	003	Allen	1953	ONA
379246	Kinder SW	LA10	003	Allen	1961	N
008185	King Hill	LA50	069	Natchitoches	1981	N
379990	Kings Bayou	LA10	023	Cameron	1956	ONA
005507	Kings Bayou West	LA10	023	Cameron	1980	N
005508	Kings Point	LA50	107	Tensas	1980	O
380083	Kings Ridge	LA10	057	Lafourche	1955	ONA
380238	Kingston	LA50	031	De Soto	1957	N
382858	Klondike	LA10	047	Iberville	1961	OA
382865	Klondike Creek	LA50	085	Sabine	1980	O
382920	Klondike South	LA10	047	Iberville	1963	N
383951	*Knowles*	LA50	061	Lincoln		
	Alias for: (**321038**) **Hico-Knowles** [RENAM]					
385408	Kolin	LA50	079	Rapides	1958	O
386757	Kraemer	LA10	057	Lafourche	1953	OA
386788	Kraemer South	LA10	057	Lafourche	1968	ONA
387904	Krotz Springs	LA10	097	St Landry	1942	ONA
391890	La Pice	LA10	007	Assumption	1939	ONA
391890	La Pice	LA10	093	St James	1939	ONA
391921	La Place	LA10	095	St John The Baptist	1938	ONA
393192	Lac Blanc	LA10	113	Vermilion	1957	ONA
393280	Lacassine	LA10	053	Jefferson Davis	1977	N
393285	Lacassine Refuge	LA10	023	Cameron	1959	N
393564	Lachute	LA50	017	Caddo	1969	N
014779	Lacour	LA10	077	Pointe Coupee	1994	OA
394091	Lafayette	LA10	055	Lafayette	1958	OA
394277	Lafitte	LA10	051	Jefferson	1935	ONA
394401	LaFourche Crossing	LA10	057	Lafourche	1939	ONA
394959	Lake Arthur	LA10	053	Jefferson Davis	1937	ONA
394990	Lake Arthur East	LA10	053	Jefferson Davis	1963	N
395021	Lake Arthur South	LA10	001	Acadia	1955	N
395021	Lake Arthur South	LA10	053	Jefferson Davis	1955	N
395021	Lake Arthur South	LA10	113	Vermilion	1955	N
395052	Lake Arthur SW	LA10	023	Cameron	1963	ONA
395052	Lake Arthur SW	LA10	113	Vermilion	1963	ONA
395083	Lake Arthur West	LA10	053	Jefferson Davis	1957	ONA
395145	Lake Athanasio	LA10	087	St Bernard	1955	OA
395176	Lake Barre	LA10	109	Terrebonne	1929	ONA
395331	Lake Bistineau	LA50	013	Bienville	1916	N
	STOR(66)					
395331	Lake Bistineau	LA50	015	Bossier	1916	N
	STOR(66)					
395331	Lake Bistineau	LA50	119	Webster	1916	N
	STOR(66)					
395424	Lake Boeuf	LA10	057	Lafourche	1956	ONA
395449	Lake Boeuf NW	LA10	057	Lafourche	1973	OA
395455	Lake Boeuf SW	LA10	057	Lafourche	1959	ONA
395486	Lake Borgne	LA10	071	Orleans	1951	N
395486	Lake Borgne	LA10	087	St Bernard	1951	N
395517	Lake Boudreaux	LA10	109	Terrebonne	1971	N
395579	Lake Bruin	LA50	107	Tensas	1950	OA
395600	Lake Calebasse	LA10	087	St Bernard	1978	N
395641	Lake Campo	LA10	075	Plaquemines	1952	ONA
395672	Lake Charles	LA10	019	Calcasieu	1958	N
395703	Lake Charles South	LA10	019	Calcasieu	1944	ONA
395734	Lake Chicot	LA10	045	Iberia	1944	ONA
395734	Lake Chicot	LA10	099	St Martin	1944	ONA
396075	Lake Curry	LA50	025	Catahoula	1961	OA
396075	Lake Curry	LA50	029	Concordia	1961	OA
396199	Lake De Cade	LA10	109	Terrebonne	1942	ONA
396230	Lake De Cade East	LA10	109	Terrebonne	1965	ONA
012211	Lake De Cade South	LA10	109	Terrebonne	1987	N
396261	Lake Des Allemands	LA10	089	St Charles	1955	ONA
396261	Lake Des Allemands	LA10	095	St John The Baptist	1955	ONA
396323	Lake End	LA50	069	Natchitoches	1942	ONA
396323	Lake End	LA50	081	Red River	1942	ONA
396354	Lake Enfermer	LA10	057	Lafourche	1955	ONA
396416	Lake Ferme	LA10	045	Iberia	1964	N
396447	Lake Ferme West	LA10	045	Iberia	1966	N
396509	Lake Fields	LA10	057	Lafourche	1956	N
396540	Lake Formosa	LA50	107	Tensas	1956	ONA
396571	Lake Fortuna	LA10	087	St Bernard	1953	ONA
396633	Lake Gero	LA10	109	Terrebonne	1970	ON
396664	Lake Hatch	LA10	109	Terrebonne	1948	ONA
396695	Lake Hermitage	LA10	075	Plaquemines	1934	ONA
396850	Lake La Rose	LA10	099	St Martin	1958	N
396881	Lake Lery	LA10	075	Plaquemines	1966	N
396881	Lake Lery	LA10	087	St Bernard	1966	N
396912	Lake Long	LA10	057	Lafourche	1937	ONA
396912	Lake Long	LA10	109	Terrebonne	1937	ONA
397067	Lake Marydale	LA50	107	Tensas	1958	ONA
397098	Lake Marydale North	LA50	107	Tensas	1959	ONA
397129	Lake Maurepas	LA10	063	Livingston	1951	OA
397160	Lake Maurepas South	LA10	095	St John The Baptist	1964	N
397284	Lake Misere	LA10	023	Cameron	1950	ONA
397315	Lake Misere South	LA10	023	Cameron	1966	ONA
397346	Lake Mongoulois	LA10	099	St Martin	1939	ONA
397439	Lake Ophelia	LA50	009	Avoyelles	1963	OA
397470	Lake Ophelia East	LA50	009	Avoyelles	1963	OA
397501	Lake Pagie	LA10	109	Terrebonne	1958	ONA
397532	Lake Palourde	LA10	101	St Mary	1957	N
397563	Lake Palourde East	LA10	007	Assumption	1954	ONA
397563	Lake Palourde East	LA10	099	St Martin	1954	ONA
397656	Lake Pelto	LA10	109	Terrebonne	1929	ONA
397663	Lake Petit	LA10	075	Plaquemines	1981	N
397749	Lake Raccourci	LA10	057	Lafourche	1949	ONA
397749	Lake Raccourci	LA10	109	Terrebonne	1949	ONA
397780	Lake Roseau	LA50	009	Avoyelles	1963	O
010503	Lake Rosemound	LA10	125	West Feliciana	1985	N
397811	Lake Salvador	LA10	057	Lafourche	1940	ONA
397811	Lake Salvador	LA10	089	St Charles	1940	ONA
397842	Lake Salvador NE	LA10	051	Jefferson	1958	N
397873	Lake Sand	LA10	045	Iberia	1949	ONA
397873	Lake Sand	LA10	101	St Mary	1949	ONA
397904	Lake Sand East	LA10	101	St Mary	1958	ONA
397935	*Lake Sand South*	LA10	045	Iberia		
	Alias for: (**397873**) **Lake Sand** [COMB]					
398028	Lake St Catherine	LA10	071	Orleans	1958	N
398059	Lake St John	LA50	029	Concordia	1942	ONA
398059	Lake St John	LA50	107	Tensas	1942	ONA
398090	Lake St John NE	LA50	107	Tensas	1967	N
398121	Lake St Joseph	LA50	107	Tensas	1950	OA
398214	Lake Tom	LA10	045	Iberia	1965	N
398431	Lake Valerie	LA10	099	St Martin	1970	OA
398462	Lake Verret	LA10	007	Assumption	1969	N
398493	Lake Verret East	LA10	007	Assumption	1952	ONA
398524	Lake Verret West	LA10	099	St Martin	1938	ONA
398617	Lake Washington	LA10	075	Plaquemines	1931	ONA
398741	Lakeside	LA10	023	Cameron	1941	ONA
399051	Lamar	LA50	041	Franklin	1945	ONA
401903	Lapeyrouse	LA10	109	Terrebonne	1941	ONA
402492	Larose	LA10	057	Lafourche	1953	ONA
402523	Larose NE	LA10	057	Lafourche		
402740	Larto	LA50	025	Catahoula	1964	O
402771	Larto Lake	LA50	025	Catahoula	1941	OA
402802	Larto Lake East	LA50	025	Catahoula	1976	O
402833	Larto Lake South	LA50	025	Catahoula	1949	OA
404135	Laurel Grove	LA10	057	Lafourche	1952	N
004986	Laurel Grove North	LA10	057	Lafourche	1982	N
404197	Laurel Ridge	LA10	005	Ascension	1944	ONA
404197	Laurel Ridge	LA10	047	Iberville	1944	ONA
405468	Lawson	LA10	001	Acadia	1963	ONA
405561	Lawtell	LA10	097	St Landry	1956	N
407009	Leatherman Creek	LA50	027	Claiborne	1975	ONA
407197	LeBlanc	LA10	003	Allen	1955	ONA
407228	Leblanc East	LA10	003	Allen	1966	ONA
407259	Leblanc West	LA10	003	Allen	1966	OA
407352	Lecompte	LA50	079	Rapides	1961	O
408313	Leeville	LA10	057	Lafourche	1931	ONA
005521	Leeville NW	LA10	057	Lafourche	1982	OA
409367	Leleux	LA10	001	Acadia	1954	ONA
409367	Leleux	LA10	113	Vermilion	1954	ONA
409398	Leleux West	LA10	001	Acadia	1962	ONA
411227	Leroy	LA10	113	Vermilion	1955	ONA
411289	Leroy North	LA10	113	Vermilion	1957	N
412250	Lewisburg	LA10	001	Acadia	1941	ONA
412250	Lewisburg	LA10	097	St Landry	1941	ONA
412275	Lewisburg NE	LA10	097	St Landry	1983	N
412281	Lewisburg North	LA10	097	St Landry	1949	O
412312	Lewisburg South	LA10	001	Acadia	1943	ONA

Field Code	Field Name/ Alias/Remarks	State/ Sub	Co Code	County	Disc Year	Field Type
412312	Lewisburg South	LA10	097	St Landry	1943	ONA
413142	Liberty	LA50	081	Red River	1973	N
413235	Liberty Hill	LA50	013	Bienville	1954	N
413545	Lick Creek	LA50	027	Claiborne	1960	OA
413824	Lighthouse Point	LA05	990	Offshore-State	1958	ONA
414010	Lillie	LA50	111	Union	1949	ON
414072	Lillie Grove School	LA50	031	De Soto	1972	N
414094	Lillie SW	LA50	027	Claiborne	1974	ONA
416738	Lirette	LA10	109	Terrebonne	1937	ONA
416831	Lisbon	LA50	027	Claiborne	1936	ONA
416831	Lisbon	LA50	061	Lincoln	1936	ONA
416893	*Lisbon NE*	LA50	027	Claiborne		
	Alias for: (**416831**) **Lisbon** [COMB]					
416924	*Lisbon North*	LA50	027	Claiborne		
	Alias for: (**416831**) **Lisbon** [COMB]					
416955	*Lisbon NW*	LA50	027	Claiborne		
	Alias for: (**416831**) **Lisbon** [COMB]					
416955	*Lisbon NW*	LA50	061	Lincoln		
	Alias for: (**416831**) **Lisbon** [COMB]					
417079	*Lisbon SW*	LA50	027	Claiborne		
	Alias for: (**416831**) **Lisbon** [COMB]					
417110	Lisbon West	LA50	027	Claiborne	1955	ONA
417296	Lismore Landing	LA50	029	Concordia	1951	OA
010513	Lismore Landing East	LA50	029	Concordia	1984	O
003025	Little Barnes Creek	LA10	011	Beauregard	1981	ONA
417668	Little Bay	LA10	101	St Mary	1969	N
417699	Little Bayou	LA50	059	La Salle	1954	O
417730	*Little Bayou Pigeon*	LA10	045	Iberia		
	Alias for: (**046728**) **Bayou Pigeon** [COMB]					
418195	Little Chenier Ridge	LA10	023	Cameron	1959	ONA
418164	Little Cheniere	LA10	023	Cameron	1940	ONA
014673	Little Cheniere East	LA10	023	Cameron	1992	N
011782	Little Cocodrie Bayou	LA10	109	Terrebonne	1983	N
014983	Little Comite Creek	LA10	037	East Feliciana	1994	N
418412	Little Creek	LA50	043	Grant	1938	ONA
418412	Little Creek	LA50	059	La Salle	1938	ONA
418846	Little Lake	LA10	051	Jefferson	1948	ONA
418846	Little Lake	LA10	057	Lafourche	1948	ONA
418877	Little Lake South	LA10	051	Jefferson	1956	ONA
418877	Little Lake South	LA10	057	Lafourche	1956	ONA
419156	Little Pecan Lake	LA10	023	Cameron	1952	ONA
005853	Little Prairie	LA10	005	Ascension	1982	N
419218	Little River	LA50	009	Avoyelles	1974	O
005854	Little Silver Creek	LA10	105	Tangipahoa	1978	OA
419683	Little Temple	LA10	051	Jefferson	1946	ONA
419683	Little Temple	LA10	057	Lafourche	1946	ONA
420179	Live Oak	LA10	113	Vermilion	1954	ONA
010519	Liverpool NW	LA10	091	St Helena	1985	OA
420737	Livingston	LA10	063	Livingston	1980	OA
009832	Livingston North	LA10	063	Livingston	1985	O
420830	Livonia	LA10	077	Pointe Coupee	1958	OA
421420	Lobdell	LA10	121	West Baton Rouge	1952	ONA
008210	Lobdell East	LA10	121	West Baton Rouge	1983	N
421704	Lockhart Crossing	LA10	063	Livingston	1979	ONA
421761	Lockport	LA10	019	Calcasieu	1924	ONA
422443	Locust Ridge	LA50	107	Tensas	1954	ONA
423063	Logansport	LA50	031	De Soto	1938	ONA
423187	Loisel	LA10	045	Iberia	1955	ONA
423195	Loisel North	LA10	045	Iberia	1977	N
001592	Long Bay	LA10	075	Plaquemines	1982	N
425326	Long Branch	LA50	025	Catahoula	1959	OA
010968	*Long Branch North*	LA50	025	Catahoula		
	Alias for: (**009140**) **Longbranch North** [ALTER]					
425543	Long Lake	LA50	021	Caldwell	1974	N
425884	Long Slough	LA50	025	Catahoula	1957	OA
425884	Long Slough	LA50	059	La Salle	1957	OA
425915	Long Slough West	LA50	059	La Salle	1969	OA
009140	Longbranch North	LA50	025	Catahoula	1984	OA
006326	*Longstreet*	LA50	031	De Soto		
	Alias for: (**058935**) **Bethany-Longstreet** [COMB]					
426380	Longview	LA50	041	Franklin	1966	N
426442	Longville	LA10	011	Beauregard	1946	OA
426473	Longville East	LA10	011	Beauregard	1949	ONA
015139	Longville NE	LA10	011	Beauregard	1995	OA
426504	Longwood	LA50	017	Caddo	1927	ONA
427248	Loreauville	LA10	099	St Martin	1961	N
005858	Lorran Lake	LA50	025	Catahoula	1979	O
428271	Lost Creek	LA50	021	Caldwell	1975	N
428860	Lottie	LA10	077	Pointe Coupee	1948	ONA
428891	Lottie North	LA10	077	Pointe Coupee	1967	O
429387	Louisiana Point	LA10	023	Cameron	1968	ON
005860	Lower Ballymagan	LA50	029	Concordia	1982	OA
430906	Lower Sunk Lake	LA50	029	Concordia	1960	OA
431022	*Lowry*	LA10	023	Cameron		
	Alias for: (**398741**) **Lakeside** [RENAM]					
006301	*Lowry West*	LA10	023	Cameron		
	Alias for: (**393285**) **Lacassine Refuge** [RENAM]					
432558	Lucky	LA50	013	Bienville	1943	ONA
432992	Lucy	LA10	089	St Charles	1952	N
433100	Lucy South	LA10	089	St Charles	1972	N
433674	Lula	LA50	031	De Soto	1972	N
433860	Luling	LA10	089	St Charles	1952	ONA
010526	Lunita	LA10	019	Calcasieu	1985	OA
012448	Lunita SE	LA10	019	Calcasieu	1987	N
435651	Lyles	LA10	003	Allen	1978	ON
436181	Lynn Creek	LA50	111	Union	1978	N
439573	Madden Branch	LA50	081	Red River	1979	N
440186	Madkin Bayou	LA50	029	Concordia	1964	OA
440775	Magnolia	LA10	075	Plaquemines	1952	ONA
866004	Main Pass Blk 4 LBI	LA05	990	Offshore-State	1984	ONA
866006	Main Pass Blk 6	LA05	990	Offshore-State	1962	ONA
866011	Main Pass Blk 11	LA10	075	Plaquemines	1962	OA
866012	Main Pass Blk 12	LA10	075	Plaquemines	1959	ONA
866021	*Main Pass Blk 21*	LA05	990	Offshore-State		
	Alias for: (**810032**) **Breton Sound Blk 32** [BLOCK]					
866023	Main Pass Blk 23	LA10	075	Plaquemines	1954	OA
866024	Main Pass Blk 24 LBI	LA05	990	Offshore-State	1953	ONA
866025	Main Pass Blk 25 LBI	LA05	990	Offshore-State	1955	OA
866031	Main Pass Blk 31	LA05	990	Offshore-State	1986	N
866035	Main Pass Blk 35 LBI	LA05	990	Offshore-State	1951	ONA
866036	*Main Pass Blk 36*	LA05	990	Offshore-State		
	Alias for: (**866035**) **Main Pass Blk 35** [BLOCK]					
866045	Main Pass Blk 45	LA05	990	Offshore-State	1973	OA
866046	Main Pass Blk 46	LA05	990	Offshore-State	1956	ONA
866047	Main Pass Blk 47	LA05	990	Offshore-State	1955	ONA
866048	*Main Pass Blk 48*	LA05	990	Offshore-State		
	Alias for: (**866047**) **Main Pass Blk 47** [BLOCK]					
866049	Main Pass Blk 49	LA10	075	Plaquemines	1983	ONA
866053	*Main Pass Blk 53*	LA05	990	Offshore-State		
	Alias for: (**866047**) **Main Pass Blk 47** [BLOCK]					
866067	*Main Pass Blk 67*	LA05	990	Offshore-State		
	Alias for: (**866069**) **Main Pass Blk 69** [BLOCK]					
866068	*Main Pass Blk 68*	LA05	990	Offshore-State		
	Alias for: (**866069**) **Main Pass Blk 69** [BLOCK]					
866069	Main Pass Blk 69	LA05	990	Offshore-State	1948	ONA
866074	Main Pass Blk 74	LA05	990	Offshore-State	1980	ONA
866075	*Main Pass Blk 75*	LA05	990	Offshore-State		
	Alias for: (**866074**) **Main Pass Blk 74** [BLOCK]					
866077	*Main Pass Blk 77*	LA05	990	Offshore-State		
	Alias for: (**866074**) **Main Pass Blk 74** [BLOCK]					
442418	Mallard Bay	LA10	023	Cameron	1949	ONA
442511	Mallets Bluff	LA10	033	East Baton Rouge	1957	ONA
442511	Mallets Bluff	LA10	063	Livingston	1957	ONA
443069	Mamou	LA10	039	Evangeline	1945	OA
443224	Manchac Point	LA10	033	East Baton Rouge	1967	OA
443224	Manchac Point	LA10	121	West Baton Rouge	1967	OA
443255	Manchester	LA10	019	Calcasieu	1966	N
008221	Manchester East	LA10	019	Calcasieu	1983	N
443286	Manchester South	LA10	019	Calcasieu	1958	ONA
443317	Manchester SW	LA10	019	Calcasieu	1970	OA
443348	Manchester West	LA10	019	Calcasieu	1967	N
443565	Mangham	LA50	041	Franklin	1959	O
443565	Mangham	LA50	083	Richland	1959	O
443627	Manifest	LA50	025	Catahoula	1942	O
443720	Manila Village	LA10	051	Jefferson	1949	ONA
009841	Manila Village SE	LA10	075	Plaquemines	1985	OA
444464	Mansfield	LA50	031	De Soto	1966	N
444991	*Many*	LA50	085	Sabine		
	Alias for: (**549188**) **Pendleton-Many** [COMB]					
445053	*Many New*	LA50	085	Sabine		
	Alias for: (**549188**) **Pendleton-Many** [RENAM]					
447719	Maringouin	LA10	047	Iberville	1952	O
010532	Maringouin SE	LA10	047	Iberville	1985	O
447750	Maringouin West	LA10	047	Iberville	1969	ONA
447781	Marion	LA50	111	Union	1952	O
448525	Marksville	LA50	009	Avoyelles	1948	OA
448530	Marksville Townsite	LA50	009	Avoyelles	1977	OA
449052	Marrero	LA10	051	Jefferson	1956	ONA
449889	Martin	LA50	081	Red River	1981	N
005866	Martins Island	LA10	089	St Charles	1979	N
452106	Masters Creek	LA50	079	Rapides	1979	N
453888	Maurice	LA10	055	Lafayette	1956	ONA
453888	Maurice	LA10	113	Vermilion	1956	ONA
453919	Maurice North	LA10	055	Lafayette	1967	N
453950	Maurice West	LA10	113	Vermilion	1969	N
454539	Maxie	LA10	001	Acadia	1950	ONA
454570	Maxie NW	LA10	001	Acadia	1954	N
008231	McBroom	LA50	021	Caldwell	1982	N
456686	McCalls Island	LA10	051	Jefferson	1956	OA
457223	McCasland Creek	LA50	027	Claiborne	1978	N
005872	McClellen Branch	LA50	021	Caldwell	1980	N
461305	McKenzie	LA50	027	Claiborne	1979	N
464134	Mean Lake	LA50	025	Catahoula	1957	OA
466831	Melodia	LA10	057	Lafourche	1958	N
467048	Melville	LA10	097	St Landry	1948	ONA
468711	Mermentau	LA10	001	Acadia	1974	N
468711	Mermentau	LA10	053	Jefferson Davis	1974	N
468718	Mermentau North	LA10	053	Jefferson Davis	1975	ONA
468722	Mermentau River	LA10	001	Acadia	1970	ON
468753	Mermentau South	LA10	001	Acadia	1956	N
468784	Mermentau SW	LA10	001	Acadia	1958	N
468784	Mermentau SW	LA10	053	Jefferson Davis	1958	ONA
468815	Mermentau West	LA10	053	Jefferson Davis	1940	ONA
469094	Merryville	LA10	011	Beauregard	1955	ONA
469125	Merryville West	LA10	011	Beauregard	1961	N
470117	Metcalf	LA50	017	Caddo	1956	ONA
471443	*Mid-Tepetate*	LA10	001	Acadia		
	Alias for: (**701480**) **Tepetate** [COMB]					
471474	Middle Bayou	LA50	009	Avoyelles	1962	OA
471908	Middlefork	LA50	027	Claiborne	1983	
471908	Middlefork	LA50	061	Lincoln	1970	ONA
471908	Middlefork	LA50	111	Union	1983	
471914	Middlefork East	LA50	061	Lincoln	1973	N
472280	Midland	LA10	001	Acadia	1949	ONA
474047	Milestone Forks	LA50	029	Concordia	1954	OA
474357	Mill Creek	LA50	043	Grant	1954	O
474946	Millers Bluff	LA50	015	Bossier	1949	ONA
474946	Millers Bluff	LA50	017	Caddo	1949	ONA
475132	Millhaven	LA50	073	Ouachita	1948	N
475132	Millhaven	LA50	083	Richland	1948	N
009142	Millhaven NW	LA50	073	Ouachita	1984	O
475349	Milligan Bayou	LA50	009	Avoyelles	1962	OA
475349	Milligan Bayou	LA50	025	Catahoula	1962	OA
475349	Milligan Bayou	LA50	029	Concordia	1962	OA
014414	Milligan Bayou NE	LA50	009	Avoyelles	1990	O
012807	Milligan Bayou North	LA50	009	Avoyelles	1987	O
012807	Milligan Bayou North	LA50	029	Concordia	1987	O
013399	Milligan Bayou South	LA50	009	Avoyelles	1989	O
476248	Milton	LA10	113	Vermilion	1962	N
476558	Minden	LA50	119	Webster	1957	ONA
005893	Mira	LA50	017	Caddo	1981	OA
478728	Missionary Lake	LA50	017	Caddo	1959	O
478759	Missionary Lake North	LA50	015	Bossier	1965	ONA
478759	Missionary Lake North	LA50	017	Caddo	1965	ONA
005895	Mississippi Bayou	LA50	029	Concordia	1982	O
005897	Mitchells Lake	LA10	105	Tangipahoa	1982	N
479224	*Mitten Lake*	LA50	025	Catahoula		
	Alias for: (**402833**) **Larto Lake South** [ALTER]					
479255	*Mitten Lake SW*	LA50	025	Catahoula		
	Alias for: (**402833**) **Larto Lake South** [ALTER]					

Field Code	Field Name/ Alias/Remarks	State/ Sub	Co Code	County	Disc Year	Field Type
009143	Mittie East	LA10	003	Allen	1984	N
010981	Mittie North	LA10	003	Allen	1984	N
481558	Moncrief	LA50	009	Avoyelles	1977	ONA
481558	Moncrief	LA10	097	St Landry	1977	ONA
481868	Monroe	LA50	067	Morehouse	1916	ON
481868	Monroe	LA50	073	Ouachita	1916	ON
481868	Monroe	LA50	111	Union	1916	ON
008244	*Monroe West*	LA50	073	Ouachita		
	Alias for: (**202548**) **Drew South** [COMB]					
482705	Montegut	LA10	057	Lafourche	1957	ONA
482705	Montegut	LA10	109	Terrebonne	1957	ONA
482712	Montegut NE	LA10	109	Terrebonne	1978	N
482715	Montegut North	LA10	109	Terrebonne	1973	N
482767	Monterey	LA50	029	Concordia	1959	OA
482798	Monterey South	LA50	025	Catahoula	1959	OA
482798	Monterey South	LA50	029	Concordia	1959	OA
482860	Montgomery	LA50	043	Grant	1952	N
483817	Moore-Sams	LA10	077	Pointe Coupee	1979	ONA
484100	*Mooringsport*	LA50	017	Caddo		
	Alias for: (**111694**) **Caddo Pine Island** [COMB]					
485454	Morganza	LA10	077	Pointe Coupee	1980	N
485619	Moro	LA50	029	Concordia	1960	O
486301	Morrisonville	LA10	121	West Baton Rouge	1968	OA
486363	Morse	LA10	001	Acadia	1984	OA
487262	Mosquito Bay	LA10	109	Terrebonne	1955	ON
487275	Mosquito Bayou	LA10	109	Terrebonne	1974	N
487293	Mosquito Bend	LA50	059	La Salle	1966	OA
487789	*Moss Lake*	LA10	019	Calcasieu		
	Alias for: (**487820**) **Moss Lake East** [COMB]					
487820	Moss Lake East	LA10	019	Calcasieu	1944	ONA
488223	Mound Bayou	LA50	107	Tensas	1963	ONA
488347	Mound Point	LA05	990	Offshore-State	1958	ONA
011806	Mount Common Church	LA10	037	East Feliciana	1986	N
014998	Mount Common Church SW	LA10	037	East Feliciana	1994	N
489091	Mount Olive	LA50	111	Union	1957	ONA
489153	Mount Pleasant	LA50	021	Caldwell	1971	N
489215	Mount Sinai	LA50	027	Claiborne	1980	ONA
489742	*Mowata*	LA10	001	Acadia		
	Alias for: (**046573**) **Bayou Mallet South** [COMB]					
491789	Mud Creek	LA10	003	Allen	1981	O
492037	Mud Lake	LA10	023	Cameron	1945	ONA
492068	Mud Lake East	LA10	023	Cameron	1947	ONA
492099	Mud Lake Lower	LA10	023	Cameron	1957	N
492161	Muddy Bayou	LA50	059	La Salle	1952	OA
492192	Muddy Bayou East	LA50	059	La Salle	1970	O
492843	Mulatto Bayou	LA10	103	St Tammany	1964	N
493680	Mulvey	LA10	113	Vermilion	1964	ONA
005915	Murphy Lake	LA10	047	Iberville	1978	OA
005915	Murphy Lake	LA10	099	St Martin	1978	OA
005916	Musson	LA10	047	Iberville	1980	ON
496339	Myette Point	LA10	101	St Mary	1972	ONA
003659	Myette Point South	LA10	101	St Mary	1975	ONA
496742	Mystic Bayou	LA10	099	St Martin	1955	N
496773	Mystic Bayou West	LA10	099	St Martin	1970	ONA
497572	*Naborton*	LA50	031	De Soto		
	Alias for: (**591824**) **Red River-Bull Bayou** [COMB]					
497572	*Naborton*	LA50	081	Red River		
	Alias for: (**591824**) **Red River-Bull Bayou** [COMB]					
498084	Nairn	LA10	075	Plaquemines	1958	OA
498115	Naka	LA10	097	St Landry	1952	N
498735	Napoleonville	LA10	007	Assumption	1943	ONA
499169	Natchez Ferry	LA50	029	Concordia	1966	OA
499200	Natchez Island	LA50	029	Concordia	1958	ONA
499262	Natchitoches Bayou	LA50	009	Avoyelles	1963	OA
499293	Natchitoches Island	LA50	009	Avoyelles	1968	OA
500619	Neale	LA10	011	Beauregard	1940	ONA
005925	Neale East	LA10	011	Beauregard	1977	N
500836	Nebo East	LA50	059	La Salle	1943	N
500867	Nebo-Hemphill	LA50	059	La Salle	1940	ONA
502696	Nesser	LA10	033	East Baton Rouge	1955	OA
005939	New Quarters	LA50	107	Tensas	1980	OA
008254	New Quarters West	LA50	107	Tensas	1983	O
506416	Newlight	LA50	107	Tensas	1955	OA
506447	Newlight West	LA50	107	Tensas	1958	ONA
506540	Newport	LA50	021	Caldwell	1977	N
506540	Newport	LA50	127	Winn	1977	N
506819	Newton	LA10	019	Calcasieu	1966	OA
507432	Niblett	LA10	053	Jefferson Davis	1940	OA
005948	Niblett North	LA10	053	Jefferson Davis	1980	ONA
510479	Nolans Bayou	LA50	009	Avoyelles	1965	OA
510479	Nolans Bayou	LA50	059	La Salle	1965	OA
510479	Nolans Bayou	LA50	079	Rapides	1965	OA
511440	Norco	LA10	089	St Charles	1952	ONA
514735	Nunez	LA10	113	Vermilion	1967	N
012880	Oak Grove Church	LA50	069	Natchitoches	1987	N
516907	Oak Island	LA10	023	Cameron	1993	N
517496	Oakland	LA50	111	Union	1928	O
517682	Oakley	LA10	007	Assumption	1955	ONA
517744	Oakley NW	LA10	007	Assumption	1966	ONA
517961	Oaks	LA50	027	Claiborne	1960	ONA
518581	Oberlin	LA10	003	Allen	1955	ONA
518612	Oberlin NW	LA10	003	Allen	1957	N
518643	Oberlin SE	LA10	003	Allen	1952	ONA
518674	Oberlin South	LA10	003	Allen	1946	OA
519015	Ocean View Beach	LA10	023	Cameron	1961	N
524347	Olla	LA50	059	La Salle	1940	ONA
525339	Omega	LA50	029	Concordia	1961	OA
003664	Onion Bayou	LA10	101	St Mary	1974	N
526393	Opelousas	LA10	097	St Landry	1953	ONA
526866	Ora	LA50	111	Union	1947	OA
526928	Orange Grove	LA10	109	Terrebonne	1953	ONA
527796	Oretta	LA10	011	Beauregard	1945	ONA
527827	Oretta North	LA10	011	Beauregard	1946	OA
527858	Oretta West	LA10	011	Beauregard	1951	ONA
529904	Ossun	LA10	055	Lafayette	1956	OA
529935	Ossun North	LA10	055	Lafayette	1958	ONA
014655	Ouiski Bayou	LA10	109	Terrebonne	1992	N
531144	Outside Island	LA10	113	Vermilion	1954	ONA
532632	Oxford	LA50	031	De Soto	1957	ON
532787	Oyster Bayou	LA10	109	Terrebonne	1967	OA
537136	Palmetto	LA10	097	St Landry	1953	N
537167	Palmetto Bayou	LA10	109	Terrebonne	1955	ONA
538314	Panther Creek	LA50	027	Claiborne	1976	ONA
539151	Paradis	LA10	057	Lafourche	1939	ONA
539151	Paradis	LA10	089	St Charles	1939	ONA
539492	Parcperdue	LA10	055	Lafayette	1959	ONA
539492	Parcperdue	LA10	113	Vermilion	1959	ONA
539523	Parcperdue North	LA10	055	Lafayette	1972	ONA
539523	Parcperdue North	LA10	113	Vermilion	1972	ONA
539544	Parcperdue SW	LA10	113	Vermilion	1974	N
539554	Parcperdue West	LA10	113	Vermilion	1970	N
540019	Parker Lake	LA50	025	Catahoula	1965	OA
540019	Parker Lake	LA50	029	Concordia	1965	OA
541631	Pass Des Ilettes	LA10	109	Terrebonne	1955	ONA
541662	Pass Fourchon	LA10	045	Iberia	1962	N
541662	Pass Fourchon	LA10	101	St Mary	1962	N
541693	Pass Wilson	LA05	990	Offshore-State	1958	ONA
	LBI					
541972	Pat Bay	LA10	047	Iberville	1960	OA
542778	Patterson	LA10	101	St Mary	1951	ONA
542995	Patton Church	LA50	025	Catahoula	1956	OA
003668	Patton Lake	LA50	029	Concordia	1978	OA
012822	Patton Lake North	LA50	029	Concordia	1988	O
005985	Peason Ridge	LA50	115	Vernon	1977	OA
546708	Pecan Island	LA10	113	Vermilion	1943	ONA
546739	Pecan Island North	LA10	113	Vermilion	1954	N
546770	Pecan Lake	LA10	023	Cameron	1941	ONA
546801	Pecan Lake South	LA10	023	Cameron	1951	ONA
005812	Pecan Landing	LA50	107	Tensas	1980	OA
011827	Pecan Landing North	LA50	107	Tensas	1986	ON
546863	Pecaniere	LA10	097	St Landry	1959	N
548382	Pelican Lake	LA10	109	Terrebonne	1957	OA
548413	Pelican Point	LA10	075	Plaquemines	1964	OA
002213	*Pendleton*	LA50	085	Sabine		
	Alias for: (**549188**) **Pendleton-Many** [COMB]					
549188	Pendleton-Many	LA50	085	Sabine	1929	ONA
550335	Perkins	LA10	019	Calcasieu	1939	ONA
550366	Perkins East	LA10	011	Beauregard	1947	ONA
550366	Perkins East	LA10	019	Calcasieu	1947	ONA
005993	Perreau Island	LA10	023	Cameron	1981	OA
550800	Perry	LA10	113	Vermilion	1957	ON
551048	Perry Point	LA10	001	Acadia	1958	ONA
551048	Perry Point	LA10	055	Lafayette	1958	ONA
551048	Perry Point	LA10	113	Vermilion	1958	ONA
551172	Perry South	LA10	113	Vermilion	1960	N
552922	Petticoat Bayou	LA50	073	Ouachita	1977	N
554373	Phoenix	LA10	075	Plaquemines	1970	N
554404	Phoenix Lake	LA10	019	Calcasieu	1950	ONA
555489	Pierre Pass	LA10	007	Assumption	1960	ONA
555489	Pierre Pass	LA10	099	St Martin	1960	ONA
556016	Pilgrim Church	LA10	003	Allen	1957	N
556047	Pilgrim Church West	LA10	003	Allen	1958	ONA
556481	Pine Bluff	LA10	001	Acadia	1953	N
556667	Pine Grove	LA10	011	Beauregard	1945	OA
556822	*Pine Island*	LA50	017	Caddo		
	Alias for: (**111694**) **Caddo Pine Island** [COMB]					
557070	Pine Prairie	LA10	039	Evangeline	1912	ONA
557101	Pine Ridge	LA10	019	Calcasieu	1954	N
557477	Piney Creek	LA50	021	Caldwell	1978	N
010152	Piney Creek North	LA50	021	Caldwell	1985	N
006017	Pistol Thicket	LA50	021	Caldwell	1979	N
559256	Plain Dealing	LA50	015	Bossier	1946	ONA
559287	Plain Dealing North	LA50	015	Bossier	1964	OA
560217	Pleasant Hill	LA50	031	De Soto	1927	ONA
560217	Pleasant Hill	LA50	085	Sabine	1927	ONA
561315	Plouden Bayou	LA50	029	Concordia	1975	O
561426	Plum Point	LA10	057	Lafourche	1966	ONA
561488	Plumb Bob	LA10	099	St Martin	1939	ONA
562403	Point	LA50	111	Union	1952	N
562434	Point Au Fer	LA10	109	Terrebonne	1941	ONA
562496	Point Basse	LA50	009	Avoyelles	1969	O
562527	Point Blue	LA10	039	Evangeline	1957	ONA
562531	Point Blue East	LA10	039	Evangeline	1976	ON
015210	Point Breeze	LA50	029	Concordia	1991	O
562620	Point Chevreuil	LA10	101	St Mary	1968	N
562620	Point Chevreuil	LA05	990	Offshore-State	1968	N
562651	Point Chicot	LA10	057	Lafourche	1960	ONA
562794	Point North	LA50	111	Union	1974	N
562837	Point Pleasant	LA10	047	Iberville	1970	N
562868	Pointe A La Hache	LA10	075	Plaquemines	1948	ONA
010157	Pontchartrain West Blk 34	LA10	095	St John The Baptist	1981	N
564976	Pontchartrain West Blk 35	LA10	089	St Charles	1963	N
565007	Pontchartrain West Blk 37	LA10	051	Jefferson	1956	ON
010599	Pontchartrain West Blk 38	LA10	051	Jefferson	1979	ONA
565038	Pontchartrain West Blk 41	LA10	089	St Charles	1956	N
565041	Pontchartrain West Blk 41E	LA10	051	Jefferson	1963	ONA
565041	Pontchartrain West Blk 41E	LA10	089	St Charles	1963	ONA
565069	Pontchartrain West Blk 42	LA10	089	St Charles	1962	N
012038	Pontchartrain West Blk 45	LA10	051	Jefferson	1986	N
565255	Pool Lake	LA50	025	Catahoula	1950	OA
565286	Pool Lake West	LA50	025	Catahoula	1952	O
565317	Poole	LA50	015	Bossier	1965	O
566154	Port Allen	LA10	121	West Baton Rouge	1929	ONA
566216	Port Barre	LA10	097	St Landry	1929	ONA
566231	Port Hudson	LA10	033	East Baton Rouge	1977	ONA
566231	Port Hudson	LA10	121	West Baton Rouge	1977	ONA
568107	Potash	LA10	075	Plaquemines	1937	ONA
008826	Powhatan	LA50	069	Natchitoches	1979	N
570138	Prairie Bayou	LA50	009	Avoyelles	1963	OA
571874	Presque Isle	LA10	109	Terrebonne	1958	N
572153	Price Lake	LA10	023	Cameron	1963	ONA
572215	Prichard	LA50	025	Catahoula	1959	O
572277	Prichard South	LA50	025	Catahoula	1959	OA
573253	Profit Island	LA10	033	East Baton Rouge	1979	N
579019	Quarantine Bay	LA10	075	Plaquemines	1937	ONA
011839	Quarantine Bay South	LA10	075	Plaquemines	1985	ONA
579453	Queen Bess Island	LA10	051	Jefferson	1946	ONA
580166	Quinn Bayou	LA50	029	Concordia	1955	OA
006041	Quinn Bayou South	LA50	029	Concordia	1981	O
580290	Quinton	LA10	077	Pointe Coupee	1982	OA
582151	Rabbit Branch	LA50	059	La Salle	1973	N
006043	Rabbit Branch North	LA50	021	Caldwell	1977	N
582190	Rabbit Island	LA10	045	Iberia	1942	ONA
582190	Rabbit Island	LA05	990	Offshore-State	1942	ONA

Field Code	Field Name/ Alias/Remarks	State/ Sub	Co Code	County	Disc Year	Field Type
582345	Raccoon Lake	LA10	057	Lafourche	1974	N
000145	Raccourci Island	LA10	077	Pointe Coupee	1971	N
000145	Raccourci Island	LA10	125	West Feliciana	1971	N
582438	Raceland	LA10	057	Lafourche	1938	ONA
583058	Ragley	LA10	011	Beauregard	1954	ONA
585011	Ramos	LA10	007	Assumption	1957	ONA
585011	Ramos	LA10	101	St Mary	1957	ONA
586925	Raphael Pass	LA10	075	Plaquemines	1973	ONA
587119	Ratcliff	LA10	007	Assumption	1966	ONA
587243	Rattan	LA50	085	Sabine	1964	ON
587894	Ravenswood	LA10	077	Pointe Coupee	1955	ONA
587987	Rawson Creek	LA50	025	Catahoula	1969	OA
008397	Rayburn Dome	LA50	013	Bienville	1977	N
588483	Rayne	LA10	001	Acadia	1953	ONA
588514	Rayne SE	LA10	001	Acadia	1956	N
588514	Rayne SE	LA10	055	Lafayette	1956	N
588545	Rayne South	LA10	001	Acadia	1956	ONA
006051	Rayne Townsite	LA10	001	Acadia	1981	N
588576	Rayne West	LA10	001	Acadia	1964	N
588669	Rayville	LA50	083	Richland	1955	N
589530	Rebecca Bayou	LA10	121	West Baton Rouge	1970	ONA
591731	*Red River*	LA50	031	De Soto		
	Alias for: (**591824**) **Red River-Bull Bayou** [COMB]					
591762	Red River Bay	LA50	009	Avoyelles	1963	ONA
591762	Red River Bay	LA50	029	Concordia	1963	ONA
591824	Red River-Bull Bayou	LA50	031	De Soto	1912	ONA
591824	Red River-Bull Bayou	LA50	081	Red River	1912	ONA
591855	*Red Rock*	LA50	119	Webster		
	Alias for: (**653551**) **Shongaloo North-Red Rock** [ALTER]					
592320	Reddell	LA10	039	Evangeline	1943	ONA
592537	Redfish Point	LA10	113	Vermilion	1959	ONA
592661	Redland	LA50	015	Bossier	1952	ONA
592809	Redoak Lake	LA50	081	Red River	1973	ONA
593808	Reeves	LA10	003	Allen	1951	ONA
596505	Reserve	LA10	095	St John The Baptist	1944	OA
598521	Rice Bayou	LA10	109	Terrebonne	1975	ONA
598753	Riceville	LA10	001	Acadia	1958	ONA
598753	Riceville	LA10	113	Vermilion	1958	ONA
598784	Riceville South	LA10	113	Vermilion	1972	ON
599621	Richie	LA10	001	Acadia	1940	ONA
599631	Richie East	LA10	001	Acadia	1973	ONA
599652	Richie North	LA10	001	Acadia	1943	ONA
599683	Richland	LA50	083	Richland	1926	N
599807	Richland Creek	LA50	021	Caldwell	1977	N
599807	Richland Creek	LA50	059	La Salle		
599807	Richland Creek	LA50	127	Winn	1977	N
014658	Richland Plantation	LA10	037	East Feliciana	1993	OA
599993	Richland West	LA50	083	Richland	1968	N
600613	Ridge	LA10	055	Lafayette	1955	ONA
006062	Ridge SW	LA10	055	Lafayette	1980	ONA
600706	Ridge West	LA10	055	Lafayette	1963	ONA
600706	Ridge West	LA10	113	Vermilion	1963	ONA
601109	Rifle Point	LA50	029	Concordia	1952	OA
601140	Rifle Point South	LA50	029	Concordia	1963	OA
011845	Rifle Point West	LA50	029	Concordia	1986	O
601419	Righthand Creek	LA10	003	Allen	1960	OA
601419	Righthand Creek	LA10	011	Beauregard	1960	OA
601434	Rigolets	LA10	087	St Bernard	1975	N
601434	Rigolets	LA10	103	St Tammany	1975	N
602070	Ringgold	LA50	013	Bienville	1976	N
008297	Ringgold West	LA50	013	Bienville	1982	N
604993	Roanoke	LA10	053	Jefferson Davis	1934	ONA
006067	Roanoke East	LA10	053	Jefferson Davis	1981	N
605024	*Roanoke South*	LA10	053	Jefferson Davis		
	Alias for: (**394959**) **Lake Arthur** [ALTER]					
605597	Robeline	LA50	069	Natchitoches	1980	N
607783	Rock Hill	LA50	043	Grant	1981	OA
608217	Rock Point	LA50	017	Caddo	1952	ONA
609519	Rocky Mount	LA50	015	Bossier	1958	ONA
609860	Rodessa	LA50	017	Caddo	1930	ONA
610201	Rodney Island	LA50	107	Tensas	1953	ONA
610666	Rogers	LA50	059	La Salle	1951	OA
610728	Rogers Gully	LA10	053	Jefferson Davis	1969	ONA
006371	Rogers West	LA50	059	La Salle	1981	OA
611844	Romere Pass	LA10	075	Plaquemines	1950	ONA
611968	Romeville	LA10	093	St James	1972	N
612681	Rork	LA10	001	Acadia	1959	OA
613518	Rosedale	LA10	047	Iberville	1943	ONA
613673	Rosedale West	LA10	047	Iberville	1960	N
613735	Roseland	LA50	029	Concordia	1953	OA
614262	Ross Bayou	LA50	025	Catahoula	1952	ONA
614262	Ross Bayou	LA50	029	Concordia	1952	ONA
616153	Rousseau	LA10	057	Lafourche	1952	N
616184	Roux	LA10	057	Lafourche	1958	ONA
619898	Russell Bayou	LA50	035	East Carroll	1975	OA
620502	Ruston	LA50	061	Lincoln	1937	ONA
	STOR(69)					
004147	Sabine Lake	LA10	023	Cameron	1981	ON
622922	Sabine Lake North	LA10	023	Cameron	1959	N
622953	Sabine Lake South	LA10	023	Cameron	1960	ON
000269	Sacksonia	LA50	083	Richland	1980	N
624379	Sailes	LA50	013	Bienville	1945	ONA
625526	Saline	LA50	013	Bienville	1947	N
625588	Saline Lake	LA50	009	Avoyelles	1948	OA
625588	Saline Lake	LA50	025	Catahoula	1948	OA
625588	Saline Lake	LA50	059	La Salle	1948	OA
625619	Saline Lake North	LA50	025	Catahoula	1950	OA
625619	Saline Lake North	LA50	059	La Salle	1950	OA
013414	Saline Lake South	LA50	009	Avoyelles	1988	O
625650	Saline Lake West	LA50	059	La Salle	1959	OA
626177	Salt	LA50	127	Winn	1960	O
626208	Salt Bay	LA10	109	Terrebonne	1958	N
627448	Sambo	LA10	097	St Landry	1965	N
627782	Samstown	LA10	047	Iberville	1972	N
628905	San Miguel Creek	LA50	069	Natchitoches		
628905	San Miguel Creek	LA50	085	Sabine	1980	ONA
631292	Sandy Bayou	LA50	025	Catahoula	1956	OA
631292	Sandy Bayou	LA50	059	La Salle	1956	OA
015030	Sandy Bayou East	LA50	059	La Salle	1994	O
631385	Sandy Creek	LA50	127	Winn	1977	N
631602	Sandy Lake	LA50	025	Catahoula	1964	OA
633927	Saranac	LA50	107	Tensas	1957	ONA
634082	Sardine Point	LA10	033	East Baton Rouge	1960	OA
634144	Sardis Church	LA50	021	Caldwell	1963	N
006393	Sardis Church East	LA50	021	Caldwell	1981	N
634175	Sardis East	LA50	085	Sabine	1966	OA
634206	Sarepta	LA50	015	Bossier	1922	ONA
634206	Sarepta	LA50	119	Webster	1922	ONA
634237	Sarepta South	LA50	015	Bossier	1949	ONA
634237	Sarepta South	LA50	119	Webster	1949	ONA
635167	Saturday Island	LA10	051	Jefferson	1957	ONA
635167	Saturday Island	LA10	075	Plaquemines	1957	ONA
008312	Saturday Island SE	LA10	075	Plaquemines	1983	ONA
011253	Savage Creek	LA50	043	Grant	1985	ONA
635911	Savoy	LA10	097	St Landry	1946	ONA
635942	Savoy North	LA10	039	Evangeline	1960	OA
014675	Schoolhouse Creek	LA50	043	Grant	1992	N
640104	Scott	LA10	055	Lafayette	1954	ONA
006401	Scott Bayou	LA50	029	Concordia	1981	O
006400	Scott Bayou North	LA50	025	Catahoula	1982	O
640352	*Scott North*	LA10	055	Lafayette		
	Alias for: (**207989**) **Duson** [COMB]					
640476	Scottsville	LA50	015	Bossier	1961	N
641011	Seabreeze Pass	LA10	109	Terrebonne	1968	N
641662	Searcy	LA50	059	La Salle	1960	ONA
006404	Searcy North	LA50	059	La Salle	1980	ONA
641693	Searcy West	LA50	059	La Salle	1961	OA
642065	Second Bayou	LA10	023	Cameron	1955	N
642127	Second Lake	LA10	023	Cameron	1955	N
642251	Section 28	LA10	099	St Martin	1940	ONA
642288	Section 32	LA10	019	Calcasieu	1974	ONA
643646	Selma	LA50	043	Grant	1957	O
644421	Sentell	LA50	015	Bossier	1951	ONA
644421	Sentell	LA50	017	Caddo	1951	ONA
644638	Serena	LA50	025	Catahoula	1966	OA
644638	Serena	LA50	029	Concordia	1966	OA
648653	Shaw	LA50	029	Concordia	1963	O
648684	Shaw North	LA50	029	Concordia	1964	OA
650079	Shell Island	LA10	101	St Mary	1968	ON
650172	Shell Point	LA10	071	Orleans	1952	OA
650234	Shell Warranty	LA	999	Offshore-General		
650823	Sherburne	LA10	077	Pointe Coupee	1950	ONA
650823	Sherburne	LA10	097	St Landry	1950	ONA
652156	Shiloh	LA50	111	Union	1966	ONA
894015	Ship Shoal Blk 15	LA05	990	Offshore-State	1981	N
894023	Ship Shoal Blk 23	LA10	109	Terrebonne	1951	ONA
	LBI					
894039	*Ship Shoal Blk 39*	LA05	990	Offshore-State		
	Alias for: (**159661**) **Coon Point** [BLOCK]					
894040	Ship Shoal Blk 40	LA10	109	Terrebonne	1966	ONA
	LBI					
894041	*Ship Shoal Blk 41*	LA05	990	Offshore-State		
	Alias for: (**541693**) **Pass Wilson** [ALTER]					
894045	Ship Shoal Blk 45	LA05	990	Offshore-State	1992	N
894063	*Ship Shoal Blk 63*	LA05	990	Offshore-State		
	Alias for: (**894072**) **Ship Shoal Blk 72** [BLOCK]					
894066	Ship Shoal Blk 66	LA05	990	Offshore-State	1968	OA
894067	Ship Shoal Blk 67	LA05	990	Offshore-State	1955	ONA
894072	Ship Shoal Blk 72	LA05	990	Offshore-State	1948	ONA
653148	Shoats Creek	LA10	011	Beauregard	1956	ONA
653272	Shoe Bayou	LA50	025	Catahoula	1969	OA
003688	Shoe Bayou South	LA50	025	Catahoula	1978	O
653489	Shongaloo	LA50	119	Webster	1921	ONA
653520	*Shongaloo North*	LA50	119	Webster		
	Alias for: (**653551**) **Shongaloo North-Red Rock** [COMB]					
653551	Shongaloo North-Red Rock	LA50	027	Claiborne	1945	ONA
653551	Shongaloo North-Red Rock	LA50	119	Webster	1945	ONA
654171	Shreveport	LA50	015	Bossier	1913	ONA
654171	Shreveport	LA50	017	Caddo	1913	ONA
654729	Shuteston	LA10	097	St Landry	1943	ONA
654760	*Shuteston North*	LA10	097	St Landry		
	Alias for: (**654729**) **Shuteston** [COMB]					
654791	*Shuteston South*	LA10	097	St Landry		
	Alias for: (**654729**) **Shuteston** [COMB]					
654946	Sibley	LA50	013	Bienville	1936	ONA
654946	Sibley	LA50	119	Webster	1936	ONA
655039	Sicily Island	LA50	025	Catahoula	1945	ONA
655046	Sicily Island North	LA50	025	Catahoula	1979	N
655271	Siegen	LA10	033	East Baton Rouge	1976	ONA
655566	Sikes East	LA50	127	Winn	1967	N
657023	Simon Pass	LA10	099	St Martin	1956	ONA
657147	Simpson Lake	LA50	017	Caddo	1957	OA
657364	Simsboro	LA50	049	Jackson	1935	ONA
657364	Simsboro	LA50	061	Lincoln	1935	ONA
657395	Simsboro West	LA50	061	Lincoln	1955	ONA
657488	Singer	LA10	011	Beauregard	1946	OA
657519	Singer North	LA10	011	Beauregard	1969	ONA
658511	Six Mile Lake	LA10	101	St Mary	1957	N
659728	Skinner Lakes	LA10	011	Beauregard	1959	ONA
661278	Sligo	LA50	015	Bossier	1922	ONA
661557	Slocum	LA50	029	Concordia	1963	OA
661619	Slocum East	LA50	029	Concordia	1983	O
661712	Slocum South	LA50	029	Concordia	1984	O
661774	Slocum West	LA50	029	Concordia	1965	OA
662673	Smith Ridge	LA10	023	Cameron	1960	OA
006313	*Socola*	LA10	075	Plaquemines		
	Alias for: (**304318**) **Happy Jack** [RENAM]					
666331	Sorrento	LA10	005	Ascension	1929	ONA
900214	*South Marsh Is NA Blk 214*	LA05	990	Offshore-State		
	Alias for: (**488347**) **Mound Point** [BLOCK]					
900215	*South Marsh Is NA Blk 215*	LA05	990	Offshore-State		
	Alias for: (**488347**) **Mound Point** [BLOCK]					
909001	South Pass Blk 1	LA05	990	Offshore-State	1968	OA
909005	South Pass Blk 5	LA05	990	Offshore-State	1955	ONA
909006	South Pass Blk 6	LA05	990	Offshore-State	1955	ONA
909020	South Pass Blk 20	LA05	990	Offshore-State	1956	N
909021	South Pass Blk 21	LA05	990	Offshore-State	1956	N
909024	South Pass Blk 24	LA10	075	Plaquemines	1950	ONA
909024	South Pass Blk 24	LA05	990	Offshore-State	1950	ONA
909025	*South Pass Blk 25*	LA05	990	Offshore-State		
	Alias for: (**942053**) **West Delta Blk 53** [BLOCK]					
909026	South Pass Blk 26	LA05	990	Offshore-State	1957	N
909027	South Pass Blk 27	LA05	990	Offshore-State	1954	ONA
909030	South Pass Blk 30	LA05	990	Offshore-State	1955	N

Field Code	Field Name/ Alias/Remarks	State/ Sub	Co Code	County	Disc Year	Field Type
909040	South Pass Blk 40	LA05	990	Offshore-State		
909041	South Pass Blk 41	LA05	990	Offshore-State	1955	ONA
909042	South Pass Blk 42	LA05	990	Offshore-State	1956	ONA
913078	South Pass SA Blk 78	LA05	990	Offshore-State	1973	ONA
919007	South Timbalier Blk 7	LA05	990	Offshore-State	1994	N
919008	South Timbalier Blk 8	LA05	990	Offshore-State	1965	ONA
919011	*South Timbalier Blk 11*	LA05	990	Offshore-State		
	Alias for: (**112314**) **Caillou Island** [BLOCK]					
919012	*South Timbalier Blk 12*	LA05	990	Offshore-State		
	Alias for: (**112314**) **Caillou Island** [BLOCK]					
919015	*South Timbalier Blk 15*	LA05	990	Offshore-State		
	Alias for: (**708440**) **Timbalier Bay** [BLOCK]					
919122	*South Timbalier Blk 122*	LA05	990	Offshore-State		
	Alias for: (**112314**) **Caillou Island** [BLOCK]					
666858	Southeast Pass	LA10	075	Plaquemines	1952	ONA
006314	*Southwest Delhi*	LA50	041	Franklin		
	Alias for: (**187104**) **Delhi** [RENAM]					
006314	*Southwest Delhi*	LA50	083	Richland		
	Alias for: (**187104**) **Delhi** [RENAM]					
667615	Spanish Lake	LA10	075	Plaquemines	1983	N
008325	Spanish Lake South	LA10	075	Plaquemines	1982	OA
668253	Spaulding	LA50	021	Caldwell	1980	N
668439	Spaulding West	LA50	021	Caldwell	1981	N
669307	Spider	LA50	031	De Soto	1914	ONA
669307	Spider	LA50	085	Sabine	1914	ONA
006438	Spider East	LA50	031	De Soto	1980	ON
002282	Spillman	LA10	125	West Feliciana	1989	N
014660	Spillman NE	LA10	125	West Feliciana	1991	N
014661	Spillman SW	LA10	125	West Feliciana	1992	N
670919	Spring Creek	LA50	127	Winn	1978	N
671105	Spring Gully	LA10	003	Allen	1960	ONA
671229	Spring Ridge	LA50	085	Sabine	1931	ON
671725	Springhill	LA50	119	Webster	1952	ONA
671880	Springville	LA10	063	Livingston	1949	OA
672919	St Amelia	LA10	093	St James	1966	ONA
673353	St Francisville	LA10	125	West Feliciana	1981	N
673446	St Gabriel	LA10	005	Ascension	1941	ONA
673446	St Gabriel	LA10	047	Iberville	1941	ONA
673632	*St James*	LA10	093	St James		
	Alias for: (**153647**) **College Point-St James** [COMB]					
673725	St John	LA10	057	Lafourche	1957	N
673911	St Joseph	LA50	107	Tensas	1954	ONA
674066	St Joseph South	LA50	107	Tensas	1975	ONA
009147	St Leo Church	LA50	009	Avoyelles	1984	O
674252	St Martinville	LA10	099	St Martin	1935	ONA
008327	St Martinville East	LA10	099	St Martin	1983	N
674562	St Paul Bayou	LA10	109	Terrebonne	1962	ON
674872	St Rose	LA10	089	St Charles	1954	OA
674880	St Rose North	LA10	089	St Charles	1975	N
003026	Stackpole Island	LA10	019	Calcasieu	1982	N
675213	Stacy	LA50	029	Concordia	1984	O
676143	Standard	LA50	021	Caldwell	1940	N
676143	Standard	LA50	059	La Salle	1940	N
676174	Standard North	LA50	021	Caldwell	1967	N
677042	Starks	LA10	019	Calcasieu	1925	ONA
677073	Starks North	LA10	011	Beauregard	1952	ONA
677073	Starks North	LA10	019	Calcasieu	1952	ONA
006442	Starks NW	LA10	019	Calcasieu	1980	N
013171	Starks West	LA10	019	Calcasieu	1988	ON
679336	Stella	LA10	075	Plaquemines	1940	ONA
003781	Stephenville	LA10	099	St Martin	1981	N
009148	Steward Branch	LA10	063	Livingston	1984	OA
681723	Stokes Creek	LA50	025	Catahoula	1962	OA
682405	*Stonewall*	LA50	031	De Soto		
	Alias for: (**124218**) **Caspiana** [COMB]					
008331	Stowe Creek	LA50	111	Union		
685133	Stroud Bridge	LA50	015	Bossier	1971	OA
685443	Stuards Bluff	LA10	087	St Bernard	1968	N
685474	Stuards Bluff East	LA10	087	St Bernard	1972	N
686621	Sugar Creek	LA50	027	Claiborne	1930	ONA
687427	Sullivans Lake	LA10	047	Iberville	1953	ONA
687520	Sulphur Creek	LA50	127	Winn	1986	N
687737	Sulphur Mines	LA10	019	Calcasieu	1924	ONA
	STOR-DOE OIL					
688047	Summerfield	LA50	027	Claiborne	1952	OA
688078	Summerfield West	LA50	027	Claiborne	1967	OA
688326	Summerville	LA50	059	La Salle	1940	ONA
006459	Summerville South	LA50	059	La Salle	1981	N
689163	Sundown	LA50	107	Tensas	1969	O
690000	Sunrise	LA10	109	Terrebonne	1957	ONA
690062	Sunrise South	LA10	109	Terrebonne	1960	N
690279	Sunshine	LA10	047	Iberville	1948	ONA
691209	Sutherlin	LA50	031	De Soto	1920	N
691682	Swan Lake	LA50	015	Bossier	1964	OA
692333	Sweet Bay Lake	LA10	101	St Mary	1953	ONA
692333	Sweet Bay Lake	LA10	109	Terrebonne	1953	ONA
692426	Sweet Lake	LA10	023	Cameron	1926	ONA
692457	Sweet Lake North	LA10	023	Cameron	1968	ONA
692581	Sweetville	LA10	011	Beauregard	1952	OA
692922	Swim Lake	LA50	021	Caldwell	1967	N
692953	Swim Lake East	LA50	021	Caldwell	1971	N
695760	Taft	LA10	089	St Charles	1957	N
696039	Taft South	LA10	089	St Charles	1974	N
697363	Tanyard Creek	LA50	127	Winn	1976	N
701046	Ten Mile Bayou	LA50	031	De Soto	1959	ONA
701480	Tepetate	LA10	001	Acadia	1935	ONA
701511	Tepetate North	LA10	001	Acadia	1938	ONA
701542	Tepetate West	LA10	053	Jefferson Davis	1944	ONA
012293	Terrebonne Bayou	LA10	109	Terrebonne	1987	N
702286	Terryville	LA50	027	Claiborne		
702286	Terryville	LA50	061	Lincoln	1959	ONA
702472	Tew Lake	LA50	025	Catahoula	1956	OA
704007	Theall	LA10	113	Vermilion	1956	ONA
704286	Thibodaux	LA10	057	Lafourche	1954	ONA
704286	Thibodaux	LA10	109	Terrebonne	1954	ONA
704317	Thibodaux North	LA10	057	Lafourche	1954	ONA
006469	Thomas Branch	LA50	013	Bienville	1977	N
705247	Thompson Bluff	LA10	053	Jefferson Davis	1957	ONA
008832	Thompson Creek	LA10	125	West Feliciana	1984	OA
705701	Thorn Lake	LA50	081	Red River	1981	N
705960	Thornwell South	LA10	023	Cameron	1942	ONA
705960	Thornwell South	LA10	053	Jefferson Davis	1942	ONA
706394	Three Bayou Bay	LA10	051	Jefferson	1956	ONA
706487	Three Mile Bayou	LA50	009	Avoyelles	1963	OA
707293	Tick Creek	LA50	111	Union	1959	OA
707696	Tiger Pass	LA10	075	Plaquemines	1962	ONA
006327	Tigers Ridge	LA10	075	Plaquemines	1956	N
006318	*Tigerville*	LA10	095	St John The Baptist		
	Alias for: (**278201**) **Gold Mine** [RENAM]					
707789	Tigre Lagoon	LA10	045	Iberia	1947	ONA
707789	Tigre Lagoon	LA10	113	Vermilion	1947	ONA
707820	Tigre Lagoon South	LA10	045	Iberia	1949	ONA
708440	Timbalier Bay	LA10	057	Lafourche	1938	ONA
708440	Timbalier Bay	LA10	109	Terrebonne	1939	ONA
708440	Timbalier Bay	LA05	990	Offshore-State	1938	ONA
710526	Toca	LA10	087	St Bernard	1961	O
713471	Topsy	LA10	053	Jefferson Davis	1955	OA
713502	Topy Creek	LA50	013	Bienville	1955	O
716370	Treasure Bay	LA10	087	St Bernard	1964	N
716525	Tremont	LA50	061	Lincoln	1944	ON
716680	Trenton	LA50	031	De Soto	1944	ON
716711	Trenton East	LA50	031	De Soto	1955	ONA
717796	Trinity Bayou	LA10	109	Terrebonne	1961	OA
718788	Trout Creek	LA50	059	La Salle	1941	ONA
006484	Trout Creek North	LA50	059	La Salle	1981	OA
718819	Trout Creek West	LA50	059	La Salle	1959	O
719563	Truxno	LA50	111	Union	1948	OA
720532	Tulla East	LA10	011	Beauregard	1953	OA
720656	Tullos-Urania	LA50	043	Grant	1925	ONA
720656	Tullos-Urania	LA50	059	La Salle	1925	ONA
720656	Tullos-Urania	LA50	127	Winn	1925	ONA
013092	Tunica Bayou	LA10	125	West Feliciana	1988	O
721307	Turkey Creek	LA50	041	Franklin	1956	OA
007519	Turn Point	LA10	101	St Mary	1981	N
722640	Turtle Bayou	LA10	109	Terrebonne	1949	N
722671	Turtle Bayou North	LA10	109	Terrebonne	1957	N
723640	Twin Island	LA10	023	Cameron	1966	ONA
728091	*Union Spring*	LA50	085	Sabine		
	Alias for: (**158638**) **Converse** [COMB]					
728572	Unionville	LA50	061	Lincoln	1950	N
	STOR(68)					
728572	Unionville	LA50	111	Union	1950	N
	STOR(68)					
728634	Unionville North	LA50	061	Lincoln	1971	N
728634	Unionville North	LA50	111	Union	1971	N
728882	University	LA10	033	East Baton Rouge	1938	ONA
729192	Unknown Pass	LA10	071	Orleans	1941	ONA
729775	*Urania*	LA50	043	Grant		
	Alias for: (**720656**) **Tullos-Urania** [COMB]					
729775	*Urania*	LA50	059	La Salle		
	Alias for: (**720656**) **Tullos-Urania** [COMB]					
729775	*Urania*	LA50	127	Winn		
	Alias for: (**720656**) **Tullos-Urania** [COMB]					
730425	Utility	LA50	025	Catahoula	1960	O
730456	Utility South	LA50	025	Catahoula	1960	O
731643	Vacherie	LA10	093	St James	1938	ONA
008356	Vacherie Dome	LA50	119	Webster		
731674	Vacherie Lower	LA10	093	St James	1955	ON
732201	Valentine	LA10	057	Lafourche	1936	ONA
734278	Vatican	LA10	055	Lafayette	1960	ONA
734278	Vatican	LA10	097	St Landry	1960	ONA
735635	Veltin	LA10	097	St Landry	1960	ON
735666	Veltin North	LA10	097	St Landry	1961	N
735852	Venice	LA10	075	Plaquemines	1937	ONA
736410	Vermilion Bay	LA10	045	Iberia	1939	ONA
929014	Vermilion Blk 14	LA05	990	Offshore-State	1956	ON
929015	*Vermilion Blk 15*	LA05	990	Offshore-State		
	Alias for: (**929014**) **Vermilion Blk 14** [BLOCK]					
929016	Vermilion Blk 16	LA05	990	Offshore-State	1961	ONA
929028	Vermilion Blk 28	LA05	990	Offshore-State	1982	N
736658	Vernon	LA50	049	Jackson	1967	N
737674	Vick	LA50	009	Avoyelles	1966	OA
009151	Vick South	LA50	009	Avoyelles	1984	O
738340	Vidal Island	LA50	029	Concordia	1979	ONA
738325	Vidalia	LA50	029	Concordia	1949	OA
738356	Vidalia South	LA50	029	Concordia	1968	OA
739038	Ville Platte	LA10	039	Evangeline	1937	ONA
739596	Vinton	LA10	019	Calcasieu	1910	ONA
739605	Vinton North	LA10	019	Calcasieu	1974	N
739906	Virgin Bend	LA50	043	Grant	1950	O
740123	*Vivian*	LA50	017	Caddo		
	Alias for: (**111694**) **Caddo Pine Island** [COMB]					
740154	Vixen	LA50	021	Caldwell	1945	N
740158	Vixen East	LA50	021	Caldwell	1974	N
013199	Vixen NE	LA50	073	Ouachita	1988	N
011883	Vixen North	LA50	073	Ouachita	1986	N
744133	Waggaman	LA10	051	Jefferson	1965	N
745962	Walkertown	LA10	051	Jefferson	1962	N
746086	Wallace	LA10	095	St John The Baptist	1959	N
746210	Wallace Lake	LA50	025	Catahoula	1960	OA
746582	Walnut Bayou	LA50	017	Caddo	1966	ONA
749093	Warden	LA50	083	Richland	1984	N
007265	Wardview	LA50	015	Bossier	1977	O
749465	Warnicott	LA50	029	Concordia	1957	OA
750240	Washington	LA10	097	St Landry	1951	ONA
	STOR(75)					
750426	Washington South	LA10	097	St Landry	1957	ONA
750612	*Waskom*	LA50	017	Caddo		
	Alias for: (**290197**) **Greenwood-Waskom** [COMB]					
752007	Watson	LA10	063	Livingston	1980	OA
752751	Waverly Point	LA50	029	Concordia	1954	OA
752800	Wax Lake	LA10	101	St Mary	1978	N
754914	Weeks Island	LA10	045	Iberia	1945	ONA
	STOR-DOE OIL					
754914	Weeks Island	LA10	101	St Mary	1945	ONA
	STOR-DOE OIL					
756479	Welcome Home	LA50	021	Caldwell	1980	N
757890	Welsh	LA10	053	Jefferson Davis	1902	ONA
757921	Welsh North	LA10	053	Jefferson Davis	1949	ONA
759533	West Bay	LA10	075	Plaquemines	1940	ONA
935001	West Cameron Blk 1	LA05	990	Offshore-State	1961	N
935002	*West Cameron Blk 2*	LA05	990	Offshore-State		
	Alias for: (**169442**) **Creole** [ALTER]					
935004	West Cameron Blk 4	LA05	990	Offshore-State	1983	N

Field Code	Field Name/ Alias/Remarks	State/ Sub	Co Code	County	Disc Year	Field Type
935005	West Cameron Blk 5	LA05	990	Offshore-State	1969	O
935006	West Cameron Blk 6	LA05	990	Offshore-State	1980	N
935010	West Cameron Blk 10	LA05	990	Offshore-State	1978	N
935017	West Cameron Blk 17	LA05	990	Offshore-State	1962	N
935019	West Cameron Blk 19	LA05	990	Offshore-State	1965	N
935028	West Cameron Blk 28	LA05	990	Offshore-State	1972	ONA
935032	*West Cameron Blk 32*	LA05	990	Offshore-State		
	Alias for: (**935033**) **West Cameron Blk 33** [BLOCK]					
935033	West Cameron Blk 33	LA05	990	Offshore-State	1949	N
	PBI 326526					
935045	West Cameron Blk 45	LA05	990	Offshore-State	1949	N
935049	West Cameron Blk 49	LA05	990	Offshore-State	1964	ONA
942018	West Delta Blk 18	LA05	990	Offshore-State	1983	N
942025	*West Delta Blk 25*	LA05	990	Offshore-State		
	Alias for: (**942027**) **West Delta Blk 27** [BLOCK]					
942027	West Delta Blk 27	LA10	075	Plaquemines	1949	ONA
942027	West Delta Blk 27	LA05	990	Offshore-State	1949	ONA
942052	West Delta Blk 52	LA10	075	Plaquemines	1954	ONA
942052	West Delta Blk 52	LA05	990	Offshore-State	1954	ONA
942053	West Delta Blk 53	LA05	990	Offshore-State	1953	ONA
942055	West Delta Blk 55	LA05	990	Offshore-State	1955	ONA
942056	West Delta Blk 56	LA05	990	Offshore-State	1955	N
942083	West Delta Blk 83	LA05	990	Offshore-State	1956	ONA
942084	West Delta Blk 84	LA05	990	Offshore-State	1955	ONA
482147	*West Monroe*	LA50	073	Ouachita		
	Alias for: (**202548**) **Drew South** [ALTER]					
761300	Westwego	LA10	051	Jefferson	1941	ONA
761331	Westwood	LA50	065	Madison	1958	OA
761331	Westwood	LA50	107	Tensas	1958	OA
007267	Wheeler Bayou	LA50	021	Caldwell	1982	N
009152	Wheless Branch	LA50	127	Winn	1984	N
007269	Whiskey Pass	LA10	109	Terrebonne	1981	OA
763796	White Castle	LA10	047	Iberville	1929	ONA
764323	White Lake East	LA10	113	Vermilion	1940	ONA
764354	White Lake North	LA10	113	Vermilion	1960	ONA
764385	White Lake West	LA10	113	Vermilion	1943	ONA
764513	White Oak Creek	LA50	127	Winn	1985	OA
764912	White Sulphur Springs	LA50	059	La Salle	1927	O
765470	Whites Bayou	LA50	029	Concordia	1960	O
765501	Whites Bayou North	LA50	029	Concordia	1972	OA
768074	Wild Cow Bayou	LA50	029	Concordia	1964	OA
768105	*Wild Cow Creek*	LA10	011	Beauregard		
	Alias for: (**166636**) **Cowpen Creek** [COMB]					
768322	Wildcat Bayou	LA10	109	Terrebonne	1957	N
768694	Wildsville	LA50	029	Concordia	1951	OA
769748	Williams	LA50	081	Red River	1959	N
014076	Willow Bayou	LA10	023	Cameron	1991	N
000869	Willow Chute	LA50	015	Bossier	1982	N
770616	Willow Cove	LA10	099	St Martin	1961	OA
770771	Willow Glen	LA10	047	Iberville	1966	ONA
770926	Willow Lake	LA50	025	Catahoula	1941	OA
770957	Willow Lake North	LA50	025	Catahoula	1964	OA
771298	Willow Woods	LA10	109	Terrebonne	1957	N
771670	Wilmer	LA10	105	Tangipahoa	1960	OA
014624	Wilmer NW	LA10	105	Tangipahoa	1993	O
771887	Wilson	LA10	037	East Feliciana	1990	N
773716	Winnsboro	LA50	041	Franklin	1959	N
774801	*Wise*	LA50	119	Webster		
	Alias for: (**164156**) **Cotton Valley** [COMB]					
774925	Wisner	LA50	041	Franklin	1955	OA
776329	Wolf Prairie	LA50	009	Avoyelles	1964	OA
777150	Woodardville	LA50	013	Bienville	1976	N
777600	Woodlawn	LA10	053	Jefferson Davis	1938	ONA
777662	Woodlawn North	LA10	053	Jefferson Davis	1974	ONA
780189	Wright	LA10	113	Vermilion	1976	ONA
780911	Wyandotte	LA10	101	St Mary	1968	N
007273	Wyches Bayou	LA50	029	Concordia	1977	O
791369	*Zenoria*	LA50	059	La Salle		
	Alias for: (**418412**) **Little Creek** [COMB]					
791375	*Zenoria-Little Creek*	LA50	043	Grant		
	Alias for: (**418412**) **Little Creek** [RENAM]					
791375	*Zenoria-Little Creek*	LA50	059	La Salle		
	Alias for: (**418412**) **Little Creek** [RENAM]					
793674	Zwolle	LA50	085	Sabine	1928	ONA
	Maryland					
002210	Accident	MD	023	Garrett	1944	N
	STOR(66)					
489401	Mountain Lake Park	MD	023	Garrett	1949	N
501504	Negro Mountain	MD	023	Garrett	1965	N
549498	Pennlands	MD	001	Allegany	1966	N
	Michigan					
003109	Adair	MI	147	St Clair	1961	O
003326	Adams	MI	011	Arenac	1937	O
003326	Adams	MI	017	Bay	1937	O
003512	Adams North	MI	011	Arenac	1940	ON
004143	Adams Sec 8	MI	059	Hillsdale	1962	N
012673	Adams Sec 17	MI	011	Arenac	1986	O
003729	Adamsville	MI	027	Cass	1976	O
004008	*Addison*	MI	125	Oakland		
	Alias for: (**003361**) **Addison 12-5N-11E** [SPLIT]					
003361	Addison 12-5N-11E	MI	125	Oakland	1979	OA
003362	Addison 14-5N-11E	MI	125	Oakland	1976	N
006209	Akron	MI	157	Tuscola	1936	ON
006240	Akron East	MI	157	Tuscola	1979	O
006736	Alamo	MI	077	Kalamazoo	1949	O
007728	Albion	MI	025	Calhoun	1941	N
007945	*Albion TWP*	MI	025	Calhoun		
	Alias for: (**007914**) **Albion-Pulaski-Scipio-Trnd** [ALTER]					
007914	Albion-Pulaski-Scipio-Trnd	MI	025	Calhoun	1957	ONA
007914	Albion-Pulaski-Scipio-Trnd	MI	059	Hillsdale	1957	ONA
007914	Albion-Pulaski-Scipio-Trnd	MI	075	Jackson	1957	ONA
009960	Algonac	MI	147	St Clair	1947	N
010983	Allegan	MI	005	Allegan	1937	O
002761	Allis North 29-35N-2E	MI	141	Presque Isle	1969	O
002762	Allis 17-33N-2E	MI	141	Presque Isle	1979	O
002763	Allis 19-33N-2E	MI	141	Presque Isle	1978	OA
012323	Allis 24-34N-2E	MI	141	Presque Isle	1987	OA
014726	Allis 26-34N-2E	MI	141	Presque Isle	1993	O
002764	Allis 29-33N-2E	MI	141	Presque Isle	1979	OA
013955	Allis 35-34N-2E	MI	141	Presque Isle	1990	O
013956	Allis 36-34N-2E	MI	141	Presque Isle	1990	O
013331	Almer	MI	157	Tuscola	1988	N
012920	Alpena 12-31N-8E	MI	007	Alpena	1973	N
012998	Alpine	MI	147	St Clair	1963	N
009514	Amber 06-18N-17W	MI	105	Mason	1982	OA
021616	Antrim	MI	009	Antrim	1965	N
021616	Antrim	MI	039	Crawford	1965	N
021616	Antrim	MI	055	Grand Traverse	1965	N
021616	Antrim	MI	069	Iosco	1965	N
021616	Antrim	MI	079	Kalkaska	1965	N
021616	Antrim	MI	101	Manistee	1965	N
021616	Antrim	MI	113	Missaukee	1965	N
021616	Antrim	MI	119	Montmorency	1965	N
021616	Antrim	MI	129	Ogemaw	1965	N
021616	Antrim	MI	135	Oscoda	1965	N
021616	Antrim	MI	137	Otsego	1965	N
023027	Arbela	MI	157	Tuscola	1946	O
007702	Armada 07-5N-13E	MI	099	Macomb	1981	N
027770	*Ashland*	MI	123	Newaygo		
	Alias for: (**007703**) **Ashland Sec 8** [COMB]					
007703	Ashland Sec 8	MI	123	Newaygo	1959	O
028142	Ashton	MI	133	Osceola	1945	ON
028173	Ashton East	MI	133	Osceola	1962	N
029506	Atlanta	MI	119	Montmorency	1945	O
030312	Au Gres	MI	011	Arenac	1953	OA
030777	*Aurelius*	MI	065	Ingham		
	Alias for: (**002765**) **Aurelius 24-2N-2W** [SPLIT]					
002765	Aurelius 24-2N-2W	MI	065	Ingham	1971	OA
002766	Aurelius 24-2N-2W A	MI	065	Ingham	1979	N
002767	Aurelius 26-2N-2W	MI	065	Ingham	1974	N
002769	Aurelius 35-2N-2W	MI	065	Ingham	1971	OA
030901	Austin	MI	107	Mecosta	1933	N
	STOR(41)					
009515	Averill	MI	111	Midland	1982	O
007706	Avon 01-3N-11E	MI	125	Oakland	1977	N
035010	*Bagley*	MI	137	Otsego		
	Alias for: (**002770**) **Bagley 21-30N-3W** [SPLIT]					
012681	*Bagley Sec 14*	MI	137	Otsego		
	Alias for: (**021616**) **Antrim** [COMB]					
011318	Bagley 11-30N-3W	MI	137	Otsego	1984	OA
002770	Bagley 21-30N-3W	MI	137	Otsego	1972	ON
007708	Bagley 21-30N-3W A	MI	137	Otsego	1981	O
002771	Bagley 23-30N-3W	MI	137	Otsego	1973	OA
002772	Bagley 25-30N-3W	MI	137	Otsego	1972	OA
002773	Bagley 25-30N-3W A	MI	137	Otsego	1972	OA
002774	Bagley 31-30N-3W	MI	137	Otsego	1977	OA
002775	Bagley 35-30N-3W	MI	137	Otsego	1974	OA
002776	Bagley 35-30N-3W A	MI	137	Otsego	1978	O
037676	Bangor	MI	159	Van Buren	1939	O
039040	Bard	MI	051	Gladwin	1949	O
041737	Barton	MI	123	Newaygo	1947	O
007712	Barton Sec 33	MI	123	Newaygo	1980	ON
011319	Bay Park	MI	157	Tuscola	1983	O
048843	*Bear Lake*	MI	101	Manistee		
	Alias for: (**002777**) **Bear Lake 01-23N-15W** [SPLIT]					
009679	Bear Lake Sec 18	MI	101	Manistee	1984	O
002777	Bear Lake 01-23N-15W	MI	101	Manistee	1973	ON
002778	Bear Lake 02-23N-15W	MI	101	Manistee	1974	N
002779	Bear Lake 02-23N-15W A	MI	101	Manistee	1979	OA
012684	Bear Lake 03-23N-15W	MI	101	Manistee	1985	N
012685	Bear Lake 03-23N-15W A	MI	101	Manistee	1986	OA
002780	Bear Lake 08-23N-15W	MI	101	Manistee	1979	N
015098	Bear Lake 08-23N-15W A	MI	101	Manistee	1994	N
015099	Bear Lake 09-23N-15W	MI	101	Manistee	1994	O
002781	Bear Lake 10-23N-15W	MI	101	Manistee	1974	N
011320	Bear Lake 10-23N-15W A	MI	101	Manistee	1975	O
002782	Bear Lake 11-23N-15W	MI	101	Manistee	1974	OA
002783	Bear Lake 11-23N-15W A	MI	101	Manistee	1975	OA
002784	Bear Lake 13-23N-15W	MI	101	Manistee	1974	OA
011321	Bear Lake 14-23N-15W	MI	101	Manistee	1984	OA
002785	Bear Lake 15-23N-15W	MI	101	Manistee	1976	N
002786	Bear Lake 16-23N-15W	MI	101	Manistee	1980	O
002787	Bear Lake 17-23N-15W	MI	101	Manistee	1977	OA
002788	Bear Lake 18-23N-15W	MI	101	Manistee	1977	N
002789	Bear Lake 19-23N-15W	MI	101	Manistee	1975	OA
002790	Bear Lake 19-23N-15W A	MI	101	Manistee	1979	N
011322	Bear Lake 19-23N-15W B	MI	101	Manistee	1983	OA
002791	Bear Lake 20-23N-15W	MI	101	Manistee	1975	OA
002792	Bear Lake 22-23N-15W	MI	101	Manistee	1974	OA
002793	Bear Lake 23-23N-15W	MI	101	Manistee	1973	OA
002794	Bear Lake 24-23N-15W	MI	101	Manistee	1974	N
002795	Bear Lake 25-23N-15W	MI	101	Manistee	1976	N
007713	Bear Lake 25-23N-15W A	MI	101	Manistee	1975	OA
002796	Bear Lake 26-23N-15W	MI	101	Manistee	1974	OA
002980	Bear Lake 26-23N-15W A	MI	101	Manistee	1975	OA
002798	Bear Lake 27-23N-15W	MI	101	Manistee	1975	OA
002801	Bear Lake 27-23N-15W A	MI	101	Manistee	1976	OA
007714	Bear Lake 28-23N-15W	MI	101	Manistee	1976	OA
002802	Bear Lake 31-23N-15W	MI	101	Manistee	1974	OA
002803	Bear Lake 32-23N-15W	MI	101	Manistee	1974	OA
002804	Bear Lake 33-23N-15W	MI	101	Manistee	1974	OA
002805	Bear Lake 34-23N-15W	MI	101	Manistee	1975	OA
002806	Bear Lake 35-23N-15W	MI	101	Manistee	1977	N
011323	Bear Lake 35-23N-15W A	MI	101	Manistee	1984	OA
011325	Bear Lake 35-23N-15W B	MI	101	Manistee	1984	N
049790	Beaver Creek	MI	079	Kalkaska	1989	ONA
009682	Beaver Creek Sec 5	MI	039	Crawford	1984	O
049914	Beaver Creek Unit	MI	039	Crawford	1947	OA
049914	Beaver Creek Unit	MI	079	Kalkaska	1947	OA
011327	Beaver Sec 21	MI	017	Bay	1984	O
007715	*Beaver Sec 31*	MI	017	Bay		
	Alias for: (**769748**) **Williams** [COMB]					
050317	Beaverton	MI	051	Gladwin	1934	O
050348	Beaverton South	MI	051	Gladwin	1936	O
050379	Beaverton West	MI	051	Gladwin	1943	O
002807	Belknap 07-34N-5E	MI	141	Presque Isle	1979	N
002808	Belknap 10-34N-5E	MI	141	Presque Isle	1977	N
011653	Belknap 11-34N-5E	MI	141	Presque Isle	1987	N
002809	Belknap 17-34N-5E	MI	141	Presque Isle	1980	O
002810	Belknap 21-34N-5E	MI	141	Presque Isle	1977	O
002811	Belknap 34-34N-5E	MI	141	Presque Isle	1977	O

Field Code	Field Name/ Alias/Remarks	State/ Sub	Co Code	County	Disc Year	Field Type
053820	Belle River Mills	MI	147	St Clair	1961	N
	STOR(65)					
054595	Belly Achers	MI	117	Montcalm	1944	O
056207	Benona Sec 13	MI	127	Oceana	1949	O
007718	Benona 22-14N-18W	MI	127	Oceana	1980	O
009519	Benona 22-14N-18W A	MI	127	Oceana	1982	N
056517	Bentley	MI	051	Gladwin	1937	O
057664	Berlin	MI	147	St Clair	1960	O
013336	Betts Creek	MI	123	Newaygo	1989	N
059772	Bevens Lake	MI	107	Mecosta	1951	ONA
061749	Big Hand	MI	147	St Clair	1961	OA
062307	Big Lake	MI	133	Osceola	1984	N
063237	Big Prairie	MI	123	Newaygo	1944	N
007722	Big Prairie Sec 33	MI	123	Newaygo	1947	N
063299	Big Rapids	MI	107	Mecosta	1943	N
064508	Billings	MI	051	Gladwin	1949	O
064694	Billings South	MI	051	Gladwin	1957	O
065345	Birch Run	MI	145	Saginaw	1934	O
007723	Birch Run Sec 26	MI	145	Saginaw	1979	O
065190	Birch-Bela	MI	145	Saginaw	1951	O
065190	Birch-Bela	MI	157	Tuscola	1951	O
009688	Bisel Lake	MI	123	Newaygo	1985	N
066120	Bishop	MI	123	Newaygo	1950	O
012692	Bismarck 06-33N-4E	MI	141	Presque Isle	1986	OA
013340	Bismarck 09-34N-4E	MI	141	Presque Isle	1988	N
007724	Bismarck 12-34N-4E	MI	141	Presque Isle	1977	OA
007725	Bismarck 14-34N-4E	MI	141	Presque Isle	1981	OA
012693	Bismarck 18-34N-4E	MI	141	Presque Isle	1986	O
011660	Bismarck 21-34N-4E	MI	141	Presque Isle	1986	O
066422	Bismarck 26-34N-4E	MI	141	Presque Isle	1976	N
011332	Bismarck 26-34N-4E A	MI	141	Presque Isle	1978	N
007726	Bismarck 34-34N-4E	MI	141	Presque Isle	1981	N
069980	Blaine	MI	147	St Clair	1983	O
070042	*Blair*	MI	055	Grand Traverse		
	Alias for: (**002823**) **Blair 34-26N-11W** [RENAM]					
009523	Blair 11-26N-11W	MI	055	Grand Traverse	1982	OA
009524	Blair 13-26N-11W	MI	055	Grand Traverse	1982	OA
002812	Blair 14-26N-11W	MI	055	Grand Traverse	1978	OA
002813	Blair 16-26N-11W	MI	055	Grand Traverse	1980	O
009525	Blair 20-26N-11W	MI	055	Grand Traverse	1982	OA
002814	Blair 21-26N-11W	MI	055	Grand Traverse	1976	N
007727	Blair 21-26N-11W A	MI	055	Grand Traverse	1981	O
002815	Blair 22-26N-11W	MI	055	Grand Traverse	1977	N
002816	Blair 25-26N-11W	MI	055	Grand Traverse	1974	OA
002817	Blair 25-26N-11W A	MI	055	Grand Traverse	1974	N
002818	Blair 26-26N-11W	MI	055	Grand Traverse	1975	N
002819	Blair 26-26N-11W A	MI	055	Grand Traverse	1977	N
002820	Blair 27-26N-11W	MI	055	Grand Traverse	1975	N
002821	Blair 28-26N-11W	MI	055	Grand Traverse	1979	OA
007729	Blair 29-26N-11W	MI	055	Grand Traverse	1981	O
002822	Blair 33-26N-11W	MI	055	Grand Traverse	1973	OA
002823	Blair 34-26N-11W	MI	055	Grand Traverse	1970	N
007730	Blair 34-26N-11W A	MI	055	Grand Traverse	1972	N
007731	*Blair 34-26N-11W B*	MI	055	Grand Traverse		
	Alias for: (**007730**) **Blair 34-26N-11W A** [COMB]					
002824	Blair 35-26N-11W	MI	055	Grand Traverse	1975	OA
002825	Blair 36-26N-11W	MI	055	Grand Traverse	1972	N
071809	Blissfield	MI	091	Lenawee	1963	ON
074227	Bloomer	MI	067	Ionia	1944	O
074227	Bloomer	MI	117	Montcalm	1944	O
007733	Bloomer Sec 18	MI	117	Montcalm	1936	O
011335	Bloomfield Sec 20	MI	063	Huron	1940	O
074475	Bloomingdale	MI	159	Van Buren	1938	O
075467	*Blue Lake*	MI	079	Kalkaska		
	Alias for: (**002844**) **Blue Lake 28-28N-5W** [RENAM]					
012329	*Blue Lake Sec 1*	MI	079	Kalkaska		
	Alias for: (**021616**) **Antrim** [COMB]					
007734	Blue Lake Sec 5	MI	121	Muskegon	1940	O
011336	Blue Lake Sec 21	MI	079	Kalkaska	1974	O
002826	Blue Lake 01-28N-5W	MI	079	Kalkaska	1971	OA
011337	Blue Lake 02-28N-5W	MI	079	Kalkaska	1984	OA
011338	Blue Lake 04-28N-5W	MI	079	Kalkaska	1983	OA
002827	Blue Lake 05-28N-5W	MI	079	Kalkaska	1979	OA
007735	Blue Lake 05-28N-5W A	MI	079	Kalkaska	1979	OA
011339	Blue Lake 05-28N-5W B	MI	079	Kalkaska	1984	OA
009527	*Blue Lake 06-28N-5W*	MI	079	Kalkaska		
	Alias for: (**007735**) **Blue Lake 05-28N-5W A** [COMB]					
002828	Blue Lake 07-28N-5W	MI	079	Kalkaska	1976	N
009528	Blue Lake 08-28N-5W	MI	079	Kalkaska	1982	OA
002829	Blue Lake 12-28N-5W	MI	079	Kalkaska	1971	OA
007736	Blue Lake 12-28N-5W A	MI	079	Kalkaska	1979	O
002831	Blue Lake 13-28N-5W	MI	079	Kalkaska	1973	N
002832	Blue Lake 13-28N-5W A	MI	079	Kalkaska	1979	OA
014894	Blue Lake 13-28N-5W B	MI	079	Kalkaska	1993	O
002833	Blue Lake 16-28N-5W	MI	079	Kalkaska	1977	OA
002834	Blue Lake 16-28N-5W A	MI	079	Kalkaska	1978	OA
011340	Blue Lake 16-28N-5W B	MI	079	Kalkaska	1984	OA
002835	Blue Lake 17-28N-5W	MI	079	Kalkaska	1976	OA
007737	Blue Lake 17-28N-5W A	MI	079	Kalkaska	1977	N
002836	Blue Lake 18-28N-5W	MI	079	Kalkaska	1975	OA
002837	Blue Lake 18-28N-5W A	MI	079	Kalkaska	1977	N
002838	Blue Lake 19-28N-5W	MI	079	Kalkaska	1974	OA
002839	Blue Lake 19-28N-5W A	MI	079	Kalkaska	1976	OA
007738	Blue Lake 19-28N-5W B	MI	079	Kalkaska	1979	OA
002840	Blue Lake 20-28N-5W	MI	079	Kalkaska	1978	OA
002841	Blue Lake 21-28N-5W	MI	079	Kalkaska	1979	N
002842	Blue Lake 23-28N-5W	MI	079	Kalkaska	1977	N
009529	Blue Lake 23-28N-5W A	MI	079	Kalkaska	1982	OA
012695	Blue Lake 23-28N-5W B	MI	079	Kalkaska	1985	OA
012330	Blue Lake 24-28N-5W	MI	079	Kalkaska	1987	N
002843	Blue Lake 27-28N-5W	MI	079	Kalkaska	1972	N
002844	Blue Lake 28-28N-5W	MI	079	Kalkaska	1970	N
007739	Blue Lake 28-28N-5W A	MI	079	Kalkaska	1978	N
002845	Blue Lake 29-28N-5W	MI	079	Kalkaska	1974	N
014895	Blue Lake 30-28N-5W	MI	079	Kalkaska	1979	N
002846	Blue Lake 32-28N-5W	MI	079	Kalkaska	1977	N
012696	Blue Lake 32-28N-5W A	MI	079	Kalkaska	1986	N
002847	Blue Lake 33-28N-5W	MI	079	Kalkaska	1971	N
002848	Blue Lake 34-28N-5W	MI	079	Kalkaska	1979	N
076966	*Boardman*	MI	079	Kalkaska		
	Alias for: (**002849**) **Boardman 03-26N-8W** [SPLIT]					
076971	*Boardman South*	MI	055	Grand Traverse		
	Alias for: (**003563**) **Union 12-26N-9W** [RENAM]					
003489	*Boardman Unit South A*	MI	079	Kalkaska		
	Alias for: (**002850**) **Boardman 05-26N-8W** [RENAM]					
003490	*Boardman Unit South B*	MI	079	Kalkaska		
	Alias for: (**007543**) **Boardman 04-26N-8W** [RENAM]					
003491	*Boardman Unit South C*	MI	079	Kalkaska		
	Alias for: (**007740**) **Boardman 04-26N-8W A** [RENAM]					
002849	Boardman 03-26N-8W	MI	079	Kalkaska	1973	N
007543	Boardman 04-26N-8W	MI	079	Kalkaska	1971	N
007740	Boardman 04-26N-8W A	MI	079	Kalkaska	1972	N
007741	Boardman 04-26N-8W B	MI	079	Kalkaska	1981	N
002850	Boardman 05-26N-8W	MI	079	Kalkaska	1971	N
007742	Boardman 05-26N-8W A	MI	079	Kalkaska	1980	N
012698	Boardman 05-26N-8W B	MI	079	Kalkaska	1985	N
002851	Boardman 06-26N-8W	MI	079	Kalkaska	1973	OA
002852	Boardman 06-26N-8W A	MI	079	Kalkaska	1978	N
011341	Bogart Lake	MI	027	Cass	1984	O
085558	Boyd	MI	147	St Clair	1958	OA
088488	Branch South	MI	039	Crawford	1968	N
090627	Breedsville	MI	159	Van Buren	1943	O
013343	Brighton 02-2N-6E	MI	093	Livingston	1989	OA
014201	Brighton 10-2N-6E	MI	093	Livingston	1991	O
013344	Brighton 11-2N-6E	MI	093	Livingston	1988	O
013960	Brighton 25-2N-6E	MI	093	Livingston	1990	N
015104	Brighton 27-2N-6E	MI	093	Livingston	1994	N
092456	Brinton	MI	073	Isabella	1967	O
012335	Brookfield 01-1N-4W	MI	045	Eaton	1987	N
007747	Brookfield 02-1N-4W	MI	045	Eaton	1979	OA
011346	Brookfield 24-1N-4W	MI	045	Eaton	1984	O
012700	Brookfield 24-1N-4W A	MI	045	Eaton	1985	O
011347	Brookfield 26-1N-4W	MI	045	Eaton	1983	O
094843	Broomfield	MI	073	Isabella	1930	ON
074351	Broomfield Deerfield	MI	073	Isabella	1930	N
	STOR					
095091	*Brown*	MI	101	Manistee		
	Alias for: (**002853**) **Brown 04-22N-15W** [SPLIT]					
011349	Brown 02-22N-15W	MI	101	Manistee	1983	N
002853	Brown 04-22N-15W	MI	101	Manistee	1974	N
002854	Brown 04-22N-15W A	MI	101	Manistee	1975	N
002855	Brown 05-22N-15W	MI	101	Manistee	1976	OA
002856	Brown 06-22N-15W	MI	101	Manistee	1974	N
002857	Brown 07-22N-15W	MI	101	Manistee	1974	N
009542	Brown 07-22N-15W A	MI	101	Manistee	1982	OA
012701	Brown 07-22N-15W B	MI	101	Manistee	1986	N
002858	Brown 08-22N-15W	MI	101	Manistee	1974	N
011350	Brown 08-22N-15W A	MI	101	Manistee	1984	OA
011351	Brown 18-22N-15W	MI	101	Manistee	1984	O
002859	Brown 19-22N-15W	MI	101	Manistee	1977	N
096796	Bruce	MI	099	Macomb	1974	N
100191	Buckeye North	MI	051	Gladwin	1936	O
100253	Buckeye South	MI	051	Gladwin	1936	ONA
013346	Bullock Creek	MI	111	Midland	1989	O
103880	Burdell	MI	133	Osceola	1959	ON
013347	Burdell Sec 5	MI	133	Osceola	1988	N
013961	Burleigh	MI	069	Iosco	1990	OA
107011	Bushnell	MI	117	Montcalm	1935	O
107507	Butman	MI	051	Gladwin	1949	O
108895	Byers	MI	107	Mecosta	1990	N
008412	Cadmus	MI	091	Lenawee	1985	OA
112562	*Cal-Lee*	MI	025	Calhoun		
	Alias for: (**007914**) **Albion-Pulaski-Scipio-Trnd** [COMB]					
112872	Caldwell	MI	113	Missaukee	1986	O
112965	Caledonia	MI	081	Kent	1987	OA
114081	Calvin	MI	027	Cass	1954	O
009547	Calvin Sec 20	MI	027	Cass	1982	O
007751	Calvin Sec 28	MI	027	Cass	1980	O
007752	Calvin Sec 29	MI	027	Cass	1981	O
117615	Cannon Creek	MI	079	Kalkaska	1950	ON
117615	Cannon Creek	MI	113	Missaukee	1950	ON
118576	Capac	MI	147	St Clair	1961	N
	STOR(78)					
118607	*Capac North*	MI	147	St Clair		
	Alias for: (**118576**) **Capac** [COMB]					
118638	*Capac South*	MI	147	St Clair		
	Alias for: (**118576**) **Capac** [COMB]					
119847	*Carey Lake*	MI	123	Newaygo		
	Alias for: (**280416**) **Goodwell East** [COMB]					
122082	Carter Creek	MI	159	Van Buren	1985	O
123660	Casco	MI	005	Allegan	1940	O
123660	Casco	MI	159	Van Buren	1940	O
007755	Casco Sec 7	MI	005	Allegan	1981	O
009550	Casco 07-4N-15E	MI	147	St Clair	1982	N
007756	Case 01-33N-3E	MI	141	Presque Isle	1978	N
007757	Case 03-33N-3E	MI	141	Presque Isle	1981	OA
011359	Case 03-33N-3E A	MI	141	Presque Isle	1984	O
012708	Case 04-33N-3E	MI	141	Presque Isle	1986	OA
013962	Case 20-34N-3E	MI	141	Presque Isle	1990	N
012341	Case 21-34N-3E	MI	141	Presque Isle	1987	OA
011677	Case 27-34N-3E	MI	141	Presque Isle	1986	OA
012709	Case 29-34N-3E	MI	141	Presque Isle	1986	OA
009706	Case 30-34N-3E	MI	141	Presque Isle	1985	OA
011678	Case 30-34N-3E A	MI	141	Presque Isle	1986	OA
012710	Case 30-34N-3E B	MI	141	Presque Isle	1986	OA
011360	Case 33-34N-3E	MI	141	Presque Isle	1984	OA
125365	Cat Creek	MI	133	Osceola	1968	O
126357	Cato	MI	107	Mecosta	1944	ON
126357	Cato	MI	117	Montcalm	1944	O
127590	Cedar	MI	133	Osceola	1943	ON
127745	Cedar Creek	MI	121	Muskegon	1940	N
007760	Cedar Creek Sec 23	MI	121	Muskegon	1949	O
003492	*Charlton Sec 8*	MI	137	Otsego		
	Alias for: (**003493**) **Charlton Sec 16** [COMB]					
003493	Charlton Sec 16	MI	137	Otsego	1980	N
012718	*Charlton Sec 32*	MI	137	Otsego		
	Alias for: (**021616**) **Antrim** [COMB]					
002860	Charlton 01-30N-1W	MI	137	Otsego	1975	N
	STOR(82)					
012720	Charlton 04-30N-1W	MI	137	Otsego	1985	OA
002862	Charlton 04-31N-1W	MI	137	Otsego	1970	OA
002863	Charlton 05-31N-1W	MI	137	Otsego	1972	OA
011684	Charlton 06-29N-1W	MI	137	Otsego	1985	N

Field Code	Field Name/ Alias/Remarks	State/ Sub	Co Code	County	Disc Year	Field Type
009552	Charlton 06-30N-1W	MI	137	Otsego	1982	OA
002864	Charlton 07-31N-1W	MI	137	Otsego	1974	OA
009708	Charlton 08-29N-1W	MI	137	Otsego	1984	ON
002865	Charlton 09-30N-1W	MI	137	Otsego	1972	OA
002866	Charlton 09-31N-1W	MI	137	Otsego	1972	OA
002867	Charlton 10-30N-1W	MI	137	Otsego	1974	OA
007764	Charlton 10-31N-1W	MI	137	Otsego	1981	OA
007557	Charlton 11-31N-1W	MI	137	Otsego	1981	N
007765	Charlton 11-31N-1W A	MI	137	Otsego	1981	N
002868	Charlton 12-30N-1W	MI	137	Otsego	1973	OA
007558	Charlton 13-30N-1W	MI	137	Otsego	1973	OA
002869	Charlton 16-30N-1W	MI	137	Otsego	1980	N
012342	Charlton 19-31N-1W	MI	137	Otsego	1988	OA
002870	Charlton 24-30N-1W	MI	137	Otsego	1973	OA
002871	Charlton 27-31N-1W	MI	137	Otsego	1972	OA
002872	Charlton 28-31N-1W	MI	137	Otsego	1974	N
002873	Charlton 28-31N-1W A	MI	137	Otsego	1974	OA
002874	Charlton 30-31N-1W	MI	137	Otsego	1975	OA
002875	Charlton 31-30N-1W	MI	137	Otsego	1972	N
002876	Charlton 31-31N-1W	MI	137	Otsego	1973	OA
011362	Charlton 32-31N-1W	MI	137	Otsego	1983	OA
007559	Charlton 33-31N-1W	MI	137	Otsego	1976	OA
002877	Charlton 34-31N-1W	MI	137	Otsego	1974	OA
134364	Chase	MI	085	Lake	1943	O
136100	Cherry Grove	MI	165	Wexford	1952	ON
007766	Cherry Grove Sec 13	MI	165	Wexford	1957	N
007767	Chesaning	MI	145	Saginaw	1979	O
007768	Chesaning Sec 24	MI	145	Saginaw	1980	O
136348	Cheshire	MI	005	Allegan	1947	O
136472	*Chester*	MI	137	Otsego		
	Alias for: (**021616**) **Antrim** [RENAM]					
003494	Chester Sec 15	MI	137	Otsego	1951	ON
	STOR					
003495	*Chester Sec 25*	MI	137	Otsego		
	Alias for: (**021616**) **Antrim** [COMB]					
012343	*Chester Sec 25 South*	MI	137	Otsego		
	Alias for: (**021616**) **Antrim** [COMB]					
011364	*Chester Sec 31*	MI	137	Otsego		
	Alias for: (**021616**) **Antrim** [COMB]					
009554	*Chester Sec 33*	MI	137	Otsego		
	Alias for: (**021616**) **Antrim** [COMB]					
002878	Chester 02-30N-2W	MI	137	Otsego	1971	OA
011365	Chester 03-29N-2W	MI	137	Otsego	1984	O
002879	Chester 05-29N-2W	MI	137	Otsego	1978	OA
013351	Chester 05-29N-2W A	MI	137	Otsego	1989	OA
002880	Chester 05-30N-2W	MI	137	Otsego	1972	O
002881	Chester 05-30N-2W A	MI	137	Otsego	1975	OA
002882	Chester 06-30N-2W	MI	137	Otsego	1973	OA
014210	Chester 07-29N-2W	MI	137	Otsego	1991	OA
013352	Chester 08-29N-2W	MI	137	Otsego	1989	OA
002883	Chester 10-29N-2W	MI	137	Otsego	1975	OA
002884	Chester 10-30N-2W	MI	137	Otsego	1972	OA
002885	Chester 10-30N-2W A	MI	137	Otsego	1973	OA
012722	Chester 12-29N-2W	MI	137	Otsego	1986	N
002886	Chester 13-29N-2W	MI	137	Otsego	1979	O
002887	Chester 16-30N-2W	MI	137	Otsego	1971	OA
002888	Chester 18-30N-2W	MI	137	Otsego	1971	OA
002889	Chester 19-30N-2W	MI	137	Otsego	1971	OA
002890	Chester 21-29N-2W	MI	137	Otsego	1973	N
002891	Chester 21-30N-2W	MI	137	Otsego	1970	OA
007769	Chester 22-29N-2W	MI	137	Otsego	1971	OA
012723	Chester 23-30N-2W	MI	137	Otsego	1985	O
011685	Chester 26-30N-2W	MI	137	Otsego	1985	OA
011686	Chester 27-30N-2W	MI	137	Otsego	1985	OA
012724	Chester 27-30N-2W A	MI	137	Otsego	1986	OA
013963	Chester 28-29N-2W	MI	137	Otsego	1989	N
002893	Chester 30-30N-2W	MI	137	Otsego	1973	OA
002894	Chester 34-30N-2W	MI	137	Otsego	1978	OA
011687	Chester 35-30N-2W	MI	137	Otsego	1986	OA
136782	Chesterfield	MI	099	Macomb	1962	OA
139448	China Belle	MI	147	St Clair	1963	N
139479	China East	MI	147	St Clair	1969	N
007771	China East Sec 13	MI	147	St Clair	1979	N
009556	China Sec 12	MI	147	St Clair	1962	OA
009558	*China Sec 31*	MI	147	St Clair		
	Alias for: (**164590**) **Cottrellville** [COMB]					
139603	China South	MI	147	St Clair	1961	N
007772	Chippewa Sec 10	MI	073	Isabella	1961	O
013354	Church Lake	MI	135	Oscoda	1988	N
144889	Clare City	MI	035	Clare	1937	ON
144889	Clare City	MI	073	Isabella	1937	ON
009710	Clarence 19-1S-4W	MI	025	Calhoun	1971	N
	STOR(75)					
007774	Clarence 19-1S-4W A	MI	025	Calhoun	1977	N
007775	Clarence 19-1S-4W B	MI	025	Calhoun	1978	N
009559	Clarence 22-1S-4W	MI	025	Calhoun	1982	N
007776	Clarence 27-1S-4W	MI	025	Calhoun	1979	OA
007777	Clarence 27-1S-4W A	MI	025	Calhoun	1981	OA
009560	Clarence 29-1S-4W	MI	025	Calhoun	1982	N
009561	Clarence 29-1S-4W A	MI	025	Calhoun	1982	N
009562	Clarence 32-1S-4W	MI	025	Calhoun	1982	OA
007778	Clarence 33-1S-4W	MI	025	Calhoun	1981	N
007779	Clarence 34-1S-4W	MI	025	Calhoun	1981	OA
007780	Clarence 35-1S-4W	MI	025	Calhoun	1981	OA
009563	Claybanks 02-13N-18W	MI	127	Oceana	1982	OA
011366	Claybanks 02-13N-18W A	MI	127	Oceana	1984	N
007782	Claybanks 11-13N-18W	MI	127	Oceana	1980	N
146780	Clayton	MI	011	Arenac	1935	ONA
146780	Clayton	MI	129	Ogemaw	1935	ONA
147214	Clear Lake	MI	159	Van Buren	1950	O
148185	*Cleon*	MI	101	Manistee		
	Alias for: (**002895**) **Cleon 11-24N-13W** [SPLIT]					
002895	Cleon 11-24N-13W	MI	101	Manistee	1973	OA
002896	Cleon 12-24N-13W	MI	101	Manistee	1974	OA
002897	Cleon 12-24N-13W A	MI	101	Manistee	1975	OA
007562	Cleon 13-24N-13W	MI	101	Manistee	1977	OA
011368	Cleon 13-24N-13W A	MI	101	Manistee	1984	OA
002898	Cleon 14-24N-13W	MI	101	Manistee	1973	OA
002899	Cleon 14-24N-13W A	MI	101	Manistee	1976	OA
002900	Cleon 15-24N-13W	MI	101	Manistee	1974	N
002901	Cleon 16-24N-13W	MI	101	Manistee	1980	N
002902	Cleon 17-24N-13W	MI	101	Manistee	1978	N
002903	Cleon 19-24N-13W	MI	101	Manistee	1976	N
002904	Cleon 19-24N-13W A	MI	101	Manistee	1977	OA
002905	Cleon 19-24N-13W B	MI	101	Manistee	1980	OA
002906	Cleon 20-24N-13W	MI	101	Manistee	1974	N
009564	Cleon 20-24N-13W A	MI	101	Manistee	1979	N
002907	Cleon 22-24N-13W	MI	101	Manistee	1975	N
002908	Cleon 23-24N-13W	MI	101	Manistee	1980	OA
002909	Cleon 24-24N-13W	MI	101	Manistee	1977	N
009565	Cleon 25-24N-13W	MI	101	Manistee	1982	O
002910	Cleon 26-24N-13W	MI	101	Manistee	1976	N
002911	Cleon 26-24N-13W A	MI	101	Manistee	1979	N
009566	Cleon 26-24N-13W B	MI	101	Manistee	1982	OA
002912	Cleon 27-24N-13W	MI	101	Manistee	1976	N
002913	Cleon 27-24N-13W A	MI	101	Manistee	1977	N
002914	*Cleon 28-24N-13W*	MI	101	Manistee		
	Alias for: (**002915**) **Cleon 29-24N-13W** [COMB]					
002915	Cleon 29-24N-13W	MI	101	Manistee	1978	N
002916	Cleon 29-24N-13W A	MI	101	Manistee	1979	N
012726	Cleon 30-24N-13W	MI	101	Manistee	1986	N
002917	Cleon 31-24N-13W	MI	101	Manistee	1977	OA
002918	Cleon 32-24N-13W	MI	101	Manistee	1977	N
002919	Cleon 32-24N-13W A	MI	101	Manistee	1978	OA
002920	Cleon 32-24N-13W B	MI	101	Manistee	1980	OA
148733	Clinton	MI	161	Washtenaw	1953	O
151322	Coffee Lake	MI	159	Van Buren	1946	O
152035	*Cold Springs*	MI	079	Kalkaska		
	Alias for: (**002928**) **Cold Springs 21-28N-6W** [RENAM]					
002921	Cold Springs 01-28N-6W	MI	079	Kalkaska	1973	N
007784	Cold Springs 01-28N-6W A	MI	079	Kalkaska	1976	N
009567	Cold Springs 10-28N-6W	MI	079	Kalkaska	1982	OA
002922	Cold Springs 12-28N-6W	MI	079	Kalkaska	1973	ON
	STOR					
009568	Cold Springs 13-28N-6W	MI	079	Kalkaska	1982	OA
002924	Cold Springs 14-28N-6W	MI	079	Kalkaska	1976	OA
011369	Cold Springs 16-28N-6W	MI	079	Kalkaska	1984	OA
002925	Cold Springs 18-28N-6W	MI	079	Kalkaska	1974	OA
002926	Cold Springs 19-28N-6W	MI	079	Kalkaska	1971	OA
002927	Cold Springs 20-28N-6W	MI	079	Kalkaska	1971	OA
007785	Cold Springs 20-28N-6W A	MI	079	Kalkaska	1981	N
002928	Cold Springs 21-28N-6W	MI	079	Kalkaska	1970	OA
007786	Cold Springs 21-28N-6W A	MI	079	Kalkaska	1978	O
007563	Cold Springs 22-28N-6W	MI	079	Kalkaska	1976	OA
007787	Cold Springs 22-28N-6W A	MI	079	Kalkaska	1978	OA
002929	Cold Springs 23-28N-6W	MI	079	Kalkaska	1974	OA
002930	Cold Springs 24-28N-6W	MI	079	Kalkaska	1974	N
002931	Cold Springs 24-28N-6W A	MI	079	Kalkaska	1979	OA
002932	Cold Springs 25-28N-6W	MI	079	Kalkaska	1971	N
002933	Cold Springs 25-28N-6W A	MI	079	Kalkaska	1972	OA
002934	Cold Springs 28-28N-6W	MI	079	Kalkaska	1975	OA
002935	*Cold Springs 28-28N-6W A*	MI	079	Kalkaska		
	Alias for: (**007788**) **Cold Springs 33-28N-6W** [RENAM]					
002936	Cold Springs 29-28N-6W	MI	079	Kalkaska	1976	OA
011370	Cold Springs 29-28N-6W A	MI	079	Kalkaska	1978	OA
011371	Cold Springs 29-28N-6W B	MI	079	Kalkaska	1983	OA
002937	Cold Springs 30-28N-6W	MI	079	Kalkaska	1974	OA
012728	Cold Springs 30-28N-6W A	MI	079	Kalkaska	1986	OA
009713	Cold Springs 31-28N-6W	MI	079	Kalkaska	1974	ON
	STOR(80)					
002938	Cold Springs 32-28N-6W	MI	079	Kalkaska	1977	OA
007788	Cold Springs 33-28N-6W	MI	079	Kalkaska	1977	O
007789	Cold Springs 35-28N-6W	MI	079	Kalkaska	1978	N
011372	Cold Springs 35-28N-6W A	MI	079	Kalkaska	1984	N
002939	Cold Springs 36-28N-6W	MI	079	Kalkaska	1978	N
152252	Coldwater	MI	073	Isabella	1945	ON
	STOR(56)					
152283	Coldwater South	MI	073	Isabella	1951	O
152531	Cole Lake	MI	123	Newaygo	1968	O
153182	Colfax	MI	107	Mecosta	1945	ON
153182	Colfax	MI	127	Oceana	1952	O
011373	Colfax Sec 35	MI	127	Oceana	1952	O
013357	Colfax 14-25N-13W	MI	019	Benzie	1989	O
012729	Colfax 24-25N-13W	MI	019	Benzie	1985	N
007564	Colfax 25-25N-13W	MI	019	Benzie	1981	OA
014910	Colfax 28-25N-13W	MI	019	Benzie	1993	O
015109	Colfax 29-25N-13W	MI	019	Benzie	1993	O
012344	Colfax 31-25N-13W A	MI	019	Benzie	1988	O
007565	Colfax 36-25N-13W	MI	019	Benzie	1976	OA
153988	Collin	MI	147	St Clair	1968	ON
	STOR(81)					
155290	Columbus	MI	147	St Clair	1964	N
	STOR(72)					
155352	Columbus North	MI	147	St Clair	1968	OA
007794	Columbus Sec 2	MI	147	St Clair	1971	OA
007797	Columbus Sec 3	MI	147	St Clair	1968	OA
006749	Columbus Sec 4	MI	147	St Clair	1979	N
012730	Columbus Sec 4 A	MI	147	St Clair	1986	O
007795	Columbus Sec 20	MI	147	St Clair	1972	N
007796	Columbus Sec 23	MI	147	St Clair	1965	N
007798	Columbus Sec 32	MI	147	St Clair	1970	N
009570	Columbus Sec 35	MI	147	St Clair	1982	N
155538	Columbus West	MI	147	St Clair	1967	N
	STOR(73)					
156530	Comstock Sec 5	MI	077	Kalamazoo	1949	O
156902	Concord	MI	075	Jackson	1953	O
013358	Conners Marsh	MI	039	Crawford	1989	N
007799	Convis 08-1S-6W	MI	025	Calhoun	1975	OA
007800	Convis 08-1S-6W A	MI	025	Calhoun	1975	OA
011691	Convis 08-1S-6W B	MI	025	Calhoun	1986	OA
007801	Convis 09-1S-6W	MI	025	Calhoun	1981	O
014912	Convis 10-1S-6W	MI	025	Calhoun	1992	O
009571	Convis 12-1S-6W	MI	025	Calhoun	1982	N
007802	Convis 16-1S-6W	MI	025	Calhoun	1981	O
007803	Convis 16-1S-6W A	MI	025	Calhoun	1981	O
009572	Convis 17-1S-6W	MI	025	Calhoun	1982	O
012731	Convis 17-1S-6W A	MI	025	Calhoun	1985	O
007804	Convis 18-1S-6W	MI	025	Calhoun	1975	OA
007805	Convis 19-1S-6W	MI	025	Calhoun	1976	OA
012345	Convis 19-1S-6W A	MI	025	Calhoun	1988	O
006750	Convis 20-1S-6W	MI	025	Calhoun	1981	O
006751	Convis 20-1S-6W A	MI	025	Calhoun	1981	O
006752	Convis 21-1S-6W	MI	025	Calhoun	1980	O
006753	Convis 21-1S-6W A	MI	025	Calhoun	1981	O

Field Code	Field Name/ Alias/Remarks	State/ Sub	Co Code	County	Disc Year	Field Type
006754	Convis 22-1S-6W	MI	025	Calhoun	1981	O
009573	Convis 23-1S-6W	MI	025	Calhoun	1982	OA
009574	Convis 23-1S-6W A	MI	025	Calhoun	1982	N
006755	Convis 25-1S-6W	MI	025	Calhoun	1975	O
006756	Convis 26-1S-6W	MI	025	Calhoun	1978	O
006757	Convis 29-1S-6W	MI	025	Calhoun	1980	O
007568	Convis 30-1S-6W	MI	025	Calhoun	1975	OA
006758	Convis 30-1S-6W A	MI	025	Calhoun	1981	O
009575	Convis 32-1S-6W	MI	025	Calhoun	1982	O
159475	Coon Creek	MI	099	Macomb	1963	N
159723	Cooper	MI	077	Kalamazoo	1979	O
160157	Coopersville	MI	139	Ottawa	1939	N
009386	Corwith 12-32N-1W	MI	137	Otsego	1982	N
009387	Corwith 14-32N-1W	MI	137	Otsego	1982	N
012346	Corwith 22-32N-1W	MI	137	Otsego	1988	OA
009388	Corwith 23-32N-1W	MI	137	Otsego	1982	N
009389	Corwith 31-32N-1W	MI	137	Otsego	1982	OA
164590	Cottrellville	MI	147	St Clair	1959	ON
006760	Cottrellville 05-3N-16E	MI	147	St Clair	1981	N
168233	Cranberry Lake	MI	035	Clare	1943	ON
	STOR(48)					
168233	Cranberry Lake	MI	113	Missaukee	1943	ON
	STOR(48)					
168264	Cranberry Lake East	MI	035	Clare	1963	OA
013360	Cranberry Lake North	MI	113	Missaukee	1989	N
171426	Crooked Lake	MI	005	Allegan	1949	O
172387	Croton	MI	123	Newaygo	1951	N
	STOR(57)					
173193	Crump	MI	017	Bay	1950	O
173441	Crystal	MI	117	Montcalm	1935	O
173596	Crystal Valley	MI	127	Oceana	1945	ON
006761	Crystal Valley Sec 19	MI	127	Oceana	1971	O
173658	Crystal Valley South	MI	127	Oceana	1969	O
174759	Currie	MI	073	Isabella	1936	O
175410	*Custer*	MI	009	Antrim		
	Alias for: (**021616**) **Antrim** [COMB]					
178946	Dallas	MI	037	Clinton	1942	O
179132	Dalton	MI	121	Muskegon	1940	O
182883	Day	MI	117	Montcalm	1934	ON
006762	Day Sec 13	MI	117	Montcalm	1971	O
011382	Dayton Sec 16	MI	123	Newaygo	1957	O
011383	Decatur Sec 4	MI	159	Van Buren	1942	O
185418	Deep River	MI	011	Arenac	1936	ON
185914	Deerfield	MI	107	Mecosta	1956	O
185914	Deerfield	MI	115	Monroe	1920	O
187898	Demings Lake	MI	091	Lenawee	1968	N
188332	Dennison	MI	139	Ottawa	1963	O
188611	Denton Creek	MI	143	Roscommon	1982	OA
190898	Diamond Crystal Salt	MI	147	St Clair	1927	N
191146	Diamond Springs	MI	005	Allegan	1938	O
191935	Dighton	MI	133	Osceola	1991	N
198285	Dorr	MI	005	Allegan	1938	ON
006764	Dorr Sec 17	MI	005	Allegan	1951	N
006765	Dorr Sec 21	MI	005	Allegan	1940	N
200207	Douglass	MI	117	Montcalm	1943	ON
006766	Douglass Sec 3	MI	117	Montcalm	1954	O
200672	*Dover*	MI	137	Otsego		
	Alias for: (**002940**) **Dover 12-31N-2W** [SPLIT]					
003496	*Dover Sec 13*	MI	137	Otsego		
	Alias for: (**021616**) **Antrim** [COMB]					
002940	Dover 12-31N-2W	MI	137	Otsego	1973	OA
012351	Dover 15-31N-2W	MI	137	Otsego	1987	O
002941	Dover 21-31N-2W	MI	137	Otsego	1975	OA
002942	Dover 22-31N-2W	MI	137	Otsego	1975	OA
002943	Dover 22-31N-2W A	MI	137	Otsego	1977	OA
009586	Dover 22-31N-2W B	MI	137	Otsego	1982	O
012735	Dover 25-31N-2W	MI	137	Otsego	1986	OA
002944	Dover 27-31N-2W	MI	137	Otsego	1975	O
002945	Dover 33-31N-2W	MI	137	Otsego	1974	OA
006768	Dover 33-31N-2W A	MI	137	Otsego	1981	O
002946	Dover 35-31N-2W	MI	137	Otsego	1973	OA
002947	Dover 36-31N-2W	MI	137	Otsego	1973	OA
009587	Dowagiac Creek	MI	027	Cass	1982	O
206966	Dunningville	MI	005	Allegan	1950	O
208710	Dwight	MI	063	Huron	1945	O
211610	*East Bay*	MI	055	Grand Traverse		
	Alias for: (**002376**) **East Bay 10-26N-10W** [SPLIT]					
012742	East Bay 01-26N-10W	MI	055	Grand Traverse	1985	N
011393	East Bay 02-26N-10W	MI	055	Grand Traverse	1984	OA
012743	East Bay 02-26N-10W A	MI	055	Grand Traverse	1986	OA
013363	East Bay 07-26N-10W	MI	055	Grand Traverse	1989	OA
009590	East Bay 09-26N-10W	MI	055	Grand Traverse	1982	OA
002376	East Bay 10-26N-10W	MI	055	Grand Traverse	1976	OA
002377	East Bay 11-26N-10W	MI	055	Grand Traverse	1976	OA
002378	East Bay 12-26N-10W	MI	055	Grand Traverse	1980	OA
009591	East Bay 12-26N-10W A	MI	055	Grand Traverse	1982	OA
011394	East Bay 13-26N-10W	MI	055	Grand Traverse	1984	N
002379	East Bay 14-26N-10W	MI	055	Grand Traverse	1979	OA
012353	East Bay 15-26N-10W	MI	055	Grand Traverse	1987	OA
009592	East Bay 16-26N-10W	MI	055	Grand Traverse	1982	OA
002382	East Bay 17-26N-10W	MI	055	Grand Traverse	1977	OA
002383	East Bay 25-27N-10W	MI	055	Grand Traverse	1978	OA
212416	Eaton Rapids 06-2N-3W	MI	045	Eaton	1984	N
002384	Eaton Rapids 07-2N-3W	MI	045	Eaton	1977	N
012354	Eaton Rapids 07-2N-3W A	MI	045	Eaton	1988	O
013365	Eaton Rapids 07-2N-3W B	MI	045	Eaton	1989	OA
009593	Eaton Rapids 08-2N-3W	MI	045	Eaton	1974	N
009594	Eaton Rapids 08-2N-3W A	MI	045	Eaton	1975	N
011395	Eaton Rapids 09-2N-3W	MI	045	Eaton	1984	N
002386	Eaton Rapids 16-2N-3W	MI	045	Eaton	1980	OA
012745	Eaton Rapids 16-2N-3W A	MI	045	Eaton	1985	N
012746	Eaton Rapids 16-2N-3W B	MI	045	Eaton	1986	N
002387	Eaton Rapids 17-2N-3W	MI	045	Eaton	1973	N
002388	Eaton Rapids 17-2N-3W A	MI	045	Eaton	1979	N
002389	Eaton Rapids 17-2N-3W B	MI	045	Eaton	1980	OA
002390	Eaton Rapids 20-2N-3W	MI	045	Eaton	1974	OA
009595	Eaton Rapids 22-2N-3W	MI	045	Eaton	1982	N
002391	Eaton Rapids 25-2N-3W	MI	045	Eaton	1976	OA
002392	Eaton Rapids 28-2N-3W	MI	045	Eaton	1974	OA
002393	Eaton Rapids 28-2N-3W A	MI	045	Eaton	1980	OA
006769	Eaton Rapids 28-2N-3W B	MI	045	Eaton	1981	N
002394	Eaton Rapids 32-2N-3W	MI	045	Eaton	1975	OA
002395	Eaton Rapids 32-2N-3W A	MI	045	Eaton	1977	OA
006770	Eaton Rapids 32-2N-3W B	MI	045	Eaton	1979	N
002397	Eaton Rapids 33-2N-3W	MI	045	Eaton	1976	N
006771	Eaton Rapids 33-2N-3W A	MI	045	Eaton	1981	OA
002398	Eaton Rapids 35-2N-3W	MI	045	Eaton	1972	OA
002399	Eaton Rapids 36-2N-3W	MI	045	Eaton	1971	N
002399	Eaton Rapids 36-2N-3W	MI	065	Ingham	1971	N
006772	Eaton 25-2N-4W	MI	045	Eaton	1981	O
009596	Eaton 35-2N-4W	MI	045	Eaton	1982	OA
012747	Eaton 35-2N-4W A	MI	045	Eaton	1986	OA
009597	Echo Lake	MI	135	Oscoda	1982	OA
213408	Eden	MI	105	Mason	1948	ON
213532	Edenville	MI	111	Midland	1938	O
006774	Edenville Sec 5	MI	111	Midland	1956	ON
006773	Edenville Sec 15	MI	111	Midland	1981	O
214803	Edmore	MI	117	Montcalm	1933	OA
214834	Edmore-Richland	MI	117	Montcalm	1936	N
215299	Edwards	MI	129	Ogemaw	1951	O
215485	Edwardsburg	MI	027	Cass	1940	O
215679	Egelston	MI	121	Muskegon	1951	N
217896	Elba	MI	057	Gratiot	1927	ON
218299	Elbridge	MI	127	Oceana	1961	O
012356	Elbridge 21-15N-16W	MI	127	Oceana	1987	N
219942	Elkland	MI	157	Tuscola	1946	O
221771	Elmwood	MI	157	Tuscola	1945	O
013965	Emery Lake	MI	133	Osceola	1990	OA
225987	Ensley	MI	123	Newaygo	1952	ON
226049	Enterprise	MI	113	Missaukee	1943	OA
226049	Enterprise	MI	143	Roscommon	1943	OA
006778	Enterprise Sec 32	MI	113	Missaukee	1953	N
226235	Entrican	MI	117	Montcalm	1966	O
228568	Essexville	MI	017	Bay	1944	ONA
230986	Evart	MI	133	Osceola	1941	ON
011399	Evergreen Sec 22	MI	117	Montcalm	1953	O
231792	Excelsior	MI	079	Kalkaska	1950	O
011717	Excelsior Sec 8	MI	079	Kalkaska	1977	O
002400	Excelsior 02-27N-6W	MI	079	Kalkaska	1980	O
002401	Excelsior 03-27N-6W	MI	079	Kalkaska	1973	N
002402	Excelsior 03-27N-6W A	MI	079	Kalkaska	1973	N
009735	Excelsior 06-27N-6W	MI	079	Kalkaska	1973	ON
	STOR(80)					
002403	Excelsior 07-27N-6W	MI	079	Kalkaska	1973	N
011718	Excelsior 07-27N-6W A	MI	079	Kalkaska	1985	N
002404	Excelsior 09-27N-6W	MI	079	Kalkaska	1972	N
002405	Excelsior 10-27N-6W	MI	079	Kalkaska	1972	O
002406	Excelsior 17-27N-6W	MI	079	Kalkaska	1973	N
011719	Excelsior 18-27N-6W	MI	079	Kalkaska	1985	N
002407	Excelsior 19-27N-6W	MI	079	Kalkaska	1975	N
006779	Excelsior 19-27N-6W A	MI	079	Kalkaska	1976	N
235087	Falmouth	MI	113	Missaukee	1962	ONA
239823	Ferry	MI	127	Oceana	1960	O
006782	Ferry Sec 25	MI	127	Oceana	1961	N
011402	Filer 01-21N-17W	MI	101	Manistee	1981	OA
006783	Filer 02-21N-17W	MI	101	Manistee	1979	N
011403	Filer 02-21N-17W A	MI	101	Manistee	1979	N
015119	Filer 10-21N-17W	MI	101	Manistee	1994	N
013967	Filer 28-21N-17W	MI	101	Manistee	1988	N
011723	Filer 32-21N-17W	MI	101	Manistee	1985	N
011724	Filer 33-21N-17W	MI	101	Manistee	1985	N
240994	Fillmore	MI	005	Allegan	1940	ON
240994	Fillmore	MI	139	Ottawa	1940	ON
011404	Five Mile Corners	MI	027	Cass	1983	O
245102	Fletcher	MI	079	Kalkaska	1991	N
009744	Fletcher Pond	MI	007	Alpena	1983	ON
011406	Fletcher Pond West	MI	119	Montmorency	1987	N
248786	Forest River	MI	127	Oceana	1965	O
006784	Forest 14-33N-1E	MI	031	Cheboygan	1976	OA
012360	Forest 21-33N-1E	MI	031	Cheboygan	1988	OA
009600	Forest 22-33N-1E	MI	031	Cheboygan	1982	OA
012361	Forest 22-33N-1E A	MI	031	Cheboygan	1987	OA
011408	Forest 25-33N-1E	MI	031	Cheboygan	1983	OA
006785	Forest 34-33N-1E	MI	031	Cheboygan	1979	OA
249210	Fork	MI	107	Mecosta	1942	ON
249241	Fork East	MI	107	Mecosta	1942	N
249272	Fork North	MI	133	Osceola	1951	ON
249334	Fork West	MI	107	Mecosta	1943	N
251938	Forward	MI	113	Missaukee	1961	N
252186	Fostoria	MI	157	Tuscola	1970	ON
252341	Fountain	MI	105	Mason	1970	O
252434	Four Corners	MI	147	St Clair	1966	N
	STOR(72)					
253147	Fowlerville	MI	093	Livingston	1961	N
012754	Frankentrost	MI	145	Saginaw	1985	OA
255209	Franklin	MI	091	Lenawee	1981	OA
012363	Fraser Sec 7	MI	017	Bay	1988	N
012364	Fraser Sec 9	MI	017	Bay	1985	ON
256100	*Frederic*	MI	039	Crawford		
	Alias for: (**002408**) **Frederic 01-28N-4W** [SPLIT]					
002408	Frederic 01-28N-4W	MI	039	Crawford	1971	OA
002409	Frederic 02-28N-4W	MI	039	Crawford	1973	OA
002410	Frederic 04-28N-4W	MI	039	Crawford	1974	OA
002411	Frederic 07-28N-4W	MI	039	Crawford	1973	OA
002412	Frederic 08-28N-4W	MI	039	Crawford	1974	OA
002413	Frederic 10-28N-4W	MI	039	Crawford	1971	OA
002414	Frederic 11-28N-4W	MI	039	Crawford	1976	OA
011411	Frederic 11-28N-4W A	MI	039	Crawford	1976	OA
014937	Frederic 12-28N-4W	MI	039	Crawford	1993	O
002415	Frederic 13-28N-4W	MI	039	Crawford	1972	N
006787	Frederic 13-28N-4W A	MI	039	Crawford	1981	OA
002972	Frederic 16-28N-4W	MI	039	Crawford	1976	OA
006788	Frederic 16-28N-4W A	MI	039	Crawford	1980	OA
007586	Frederic 20-28N-4W	MI	039	Crawford	1973	N
011731	Frederic 20-28N-4W A	MI	039	Crawford	1981	OA
009602	Frederic 21-28N-4W	MI	039	Crawford	1982	OA
011412	Frederic 21-28N-4W A	MI	039	Crawford	1982	OA
002417	Frederic 22-28N-4W	MI	039	Crawford	1973	N
002418	Frederic 24-28N-4W	MI	039	Crawford	1977	N
014938	Frederic 25-28N-4W	MI	039	Crawford	1992	O
012365	Frederic 26-28N-4W	MI	039	Crawford	1987	N
002419	Frederic 27-28N-4W	MI	039	Crawford	1977	N
002420	Frederic 29-28N-4W	MI	039	Crawford	1972	N
256697	Freedom	MI	161	Washtenaw	1954	ONA

Field Code	Field Name/ Alias/Remarks	State/ Sub	Co Code	County	Disc Year	Field Type
006789	Freeman Sec 15	MI	035	Clare	1963	O
256790	Freeman-Lincoln	MI	035	Clare	1938	ON
	STOR(50)					
256852	Freeman-Redding	MI	035	Clare	1938	OA
257162	Freeport	MI	015	Barry	1949	O
257534	Fremont	MI	073	Isabella	1937	ON
257534	Fremont	MI	145	Saginaw	1937	ON
011413	Fremont Sec 27	MI	073	Isabella	1962	O
006790	Fremont Sec 32	MI	073	Isabella	1957	ON
011415	Gaines Sec 8	MI	081	Kent	1945	O
264162	Ganges Sec 4	MI	005	Allegan	1954	O
265681	Garfield	MI	035	Clare	1946	O
013968	Garfield Sec 8	MI	079	Kalkaska	1990	ONA
268192	*Gaylord-Tecon Lake*	MI	137	Otsego		
	Alias for: (**002755**) **Hayes 11-29N-4W** [RENAM]					
269239	Geneva	MI	111	Midland	1935	O
269239	Geneva	MI	159	Van Buren	1940	O
006794	Geneva Sec 4	MI	111	Midland	1975	O
006793	Geneva Sec 15	MI	111	Midland	1975	O
011419	Genoa 31-2N-5E	MI	093	Livingston	1983	O
271487	Gibson	MI	017	Bay	1935	O
006795	Gibson Sec 20	MI	017	Bay	1950	ON
272014	Gilbert Lake	MI	127	Oceana	1956	O
273626	Gilmore	MI	073	Isabella	1945	ON
278277	Golden	MI	127	Oceana	1988	N
280385	Goodwell	MI	123	Newaygo	1943	ONA
	STOR(48)					
280416	Goodwell East	MI	123	Newaygo	1945	ONA
014944	Goodwell South	MI	123	Newaygo	1993	N
280695	Goose Lake	MI	133	Osceola	1989	N
285299	*Grant*	MI	055	Grand Traverse		
	Alias for: (**002665**) **Grant 26-25N-12W** [ALTER]					
285299	*Grant*	MI	063	Huron		
	Alias for: (**003497**) **Grant Sec 29** [ALTER]					
285299	Grant	MI	105	Mason	1929	N
012757	Grant Sec 18	MI	035	Clare	1985	O
003497	Grant Sec 29	MI	063	Huron	1953	O
002421	Grant 01-25N-12W	MI	055	Grand Traverse	1975	N
002422	Grant 03-25N-12W	MI	055	Grand Traverse	1974	OA
002423	Grant 03-25N-12W A	MI	055	Grand Traverse	1977	OA
002424	Grant 04-25N-12W	MI	055	Grand Traverse	1975	OA
013373	Grant 08-13N-17W	MI	127	Oceana	1989	N
002973	Grant 09-25N-12W	MI	055	Grand Traverse	1976	OA
002658	Grant 10-25N-12W	MI	055	Grand Traverse	1975	OA
002659	Grant 12-25N-12W	MI	055	Grand Traverse	1975	N
011421	Grant 12-25N-12W A	MI	055	Grand Traverse	1984	OA
002660	Grant 13-25N-12W	MI	055	Grand Traverse	1974	N
011422	Grant 16-25N-12W	MI	055	Grand Traverse	1984	OA
011741	Grant 19-25N-12W	MI	055	Grand Traverse	1985	ONA
002661	Grant 22-25N-12W	MI	055	Grand Traverse	1975	OA
002662	Grant 22-25N-12W A	MI	055	Grand Traverse	1979	OA
002663	Grant 24-25N-12W	MI	055	Grand Traverse	1973	N
002664	Grant 24-25N-12W A	MI	055	Grand Traverse	1974	OA
002665	Grant 26-25N-12W	MI	055	Grand Traverse	1971	OA
009607	Grant 26-25N-12W A	MI	055	Grand Traverse	1982	OA
002666	Grant 29-25N-12W	MI	055	Grand Traverse	1973	OA
013374	Grant 29-25N-12W A	MI	055	Grand Traverse	1989	OA
002667	Grant 31-25N-12W	MI	055	Grand Traverse	1975	O
011742	Grant 32-20N-17W	MI	105	Mason	1985	OA
002668	Grant 32-25N-12W	MI	055	Grand Traverse	1976	N
002669	Grant 33-25N-12W	MI	055	Grand Traverse	1980	OA
002670	Grant 34-25N-12W	MI	055	Grand Traverse	1976	N
002671	Grant 34-25N-12W A	MI	055	Grand Traverse	1976	OA
002672	Grant 35-25N-12W	MI	055	Grand Traverse	1976	N
002673	Grant 36-25N-12W	MI	055	Grand Traverse	1976	N
287872	Green	MI	107	Mecosta	1946	N
009608	Green Lake 35-26N-12W	MI	055	Grand Traverse	1982	N
288368	Green Oak	MI	093	Livingston	1967	O
004094	Green Oak 11-1N-6E	MI	093	Livingston	1978	N
014234	Green Oak 12-1N-6E	MI	093	Livingston	1991	OA
014947	Green Oak 14-1N-6E	MI	093	Livingston	1993	N
006800	Greenwood Sec 3	MI	035	Clare	1968	O
006799	Greenwood Sec 11	MI	035	Clare	1952	O
292770	Grout	MI	051	Gladwin	1940	ON
012766	Hamburg 05-1N-5E	MI	093	Livingston	1986	O
011142	Hamburg 07-1N-5E	MI	093	Livingston	1982	O
006801	Hamburg 16-1N-5E	MI	093	Livingston	1981	O
301460	Hamilton	MI	035	Clare	1940	ONA
301584	Hamilton North	MI	035	Clare	1952	N
	STOR(60)					
301739	*Hamlin*	MI	045	Eaton		
	Alias for: (**002674**) **Hamlin 01-1N-3W** [SPLIT]					
301739	*Hamlin*	MI	105	Mason		
	Alias for: (**011143**) **Hamlin 27-19N-18W** [RENAM]					
003394	*Hamlin Sec 27*	MI	105	Mason		
	Alias for: (**011143**) **Hamlin 27-19N-18W** [RENAM]					
002674	Hamlin 01-1N-3W	MI	045	Eaton	1972	OA
006802	Hamlin 02-1N-3W	MI	045	Eaton	1975	OA
002676	Hamlin 05-1N-3W	MI	045	Eaton	1975	ON
002736	Hamlin 05-1N-3W A	MI	045	Eaton	1975	N
013376	Hamlin 05-1N-3W B	MI	045	Eaton	1989	O
002738	Hamlin 06-1N-3W	MI	045	Eaton	1980	OA
002739	Hamlin 06-1N-3W A	MI	045	Eaton	1980	OA
011427	Hamlin 06-1N-3W B	MI	045	Eaton	1983	OA
002740	Hamlin 08-1N-3W	MI	045	Eaton	1972	OA
002741	Hamlin 08-1N-3W A	MI	045	Eaton	1975	OA
002742	Hamlin 08-1N-3W B	MI	045	Eaton	1980	OA
002743	Hamlin 09-1N-3W	MI	045	Eaton	1979	N
006803	Hamlin 09-1N-3W A	MI	045	Eaton	1981	N
002744	Hamlin 10-1N-3W	MI	045	Eaton	1974	OA
006804	Hamlin 11-1N-3W	MI	045	Eaton	1981	OA
006805	Hamlin 11-1N-3W A	MI	045	Eaton	1981	OA
002745	Hamlin 12-1N-3W	MI	045	Eaton	1977	OA
002746	Hamlin 13-1N-3W	MI	045	Eaton	1977	OA
002747	Hamlin 13-19N-18W	MI	105	Mason	1972	OA
002748	Hamlin 13-19N-18W A	MI	105	Mason	1973	N
002749	Hamlin 13-19N-18W B	MI	105	Mason	1975	OA
006806	Hamlin 13-19N-18W C	MI	105	Mason	1980	OA
002750	Hamlin 14-1N-3W	MI	045	Eaton	1981	OA
002751	Hamlin 15-1N-3W	MI	045	Eaton	1979	N
002752	Hamlin 22-1N-3W	MI	045	Eaton	1977	N
006807	Hamlin 22-1N-3W A	MI	045	Eaton	1979	N
002753	Hamlin 23-1N-3W	MI	045	Eaton	1974	N
006808	Hamlin 23-1N-3W A	MI	045	Eaton	1976	N
011428	Hamlin 23-19N-18W	MI	105	Mason	1983	OA
002754	Hamlin 25-19N-18W	MI	105	Mason	1972	OA
011143	Hamlin 27-19N-18W	MI	105	Mason	1952	ONA
013377	Hamlin 27-19N-18W A	MI	105	Mason	1989	N
302762	Handy	MI	093	Livingston	1992	N
013970	Handy 27-3N-3E	MI	093	Livingston	1990	O
303444	Hanover	MI	075	Jackson	1959	OA
011430	Hanover Sec 13	MI	075	Jackson	1983	O
011144	Hanover 05-24N-11W	MI	165	Wexford	1982	N
013379	Hardwood Point	MI	007	Alpena	1988	N
305831	Hardy Dam	MI	107	Mecosta	1966	ON
014689	Hardy Dam South	MI	107	Mecosta	1993	N
307691	Harrison	MI	035	Clare	1945	ON
308187	Hart	MI	127	Oceana	1933	O
012370	Hartland 22-3N-6E	MI	093	Livingston	1987	N
013971	Hartland 36-3N-6E	MI	093	Livingston	1991	N
308900	Hartwick	MI	133	Osceola	1968	N
309954	Hatton	MI	035	Clare	1941	O
310419	Hawkhead	MI	005	Allegan	1946	O
003498	Hay Sec 34	MI	051	Gladwin	1979	O
311132	*Hayes*	MI	137	Otsego		
	Alias for: (**002755**) **Hayes 11-29N-4W** [SPLIT]					
012770	Hayes Sec 16	MI	137	Otsego	1985	N
011435	Hayes Sec 27	MI	137	Otsego	1983	N
002755	Hayes 11-29N-4W	MI	137	Otsego	1969	OA
011748	Hayes 11-29N-4W A	MI	137	Otsego	1986	OA
002756	Hayes 15-29N-4W	MI	137	Otsego	1973	OA
011749	Hayes 17-29N-4W	MI	137	Otsego	1985	OA
002757	Hayes 21-29N-4W	MI	137	Otsego	1972	OA
002758	Hayes 21-29N-4W A	MI	137	Otsego	1972	OA
002759	Hayes 29-29N-4W	MI	137	Otsego	1973	OA
002760	Hayes 32-29N-4W	MI	137	Otsego	1972	OA
002986	Hayes 34-29N-4W	MI	137	Otsego	1974	OA
002987	Hayes 36-29N-4W	MI	137	Otsego	1976	OA
312706	Headquarters	MI	035	Clare	1941	ONA
312706	Headquarters	MI	143	Roscommon	1941	ONA
313171	Heath	MI	005	Allegan	1948	O
003499	Heath Sec 21	MI	005	Allegan	1960	N
003500	Heath Sec 35	MI	005	Allegan	1945	O
315837	*Henderson*	MI	165	Wexford		
	Alias for: (**003501**) **Henderson Sec 23** [SPLIT]					
003501	Henderson Sec 23	MI	165	Wexford	1975	O
316643	Henrietta	MI	075	Jackson	1979	O
318813	Hersey	MI	133	Osceola	1971	N
319123	Hessen	MI	147	St Clair	1965	N
	STOR(76)					
006809	Hickey Creek	MI	039	Crawford	1981	ON
014345	Highland 36-3N-7E	MI	125	Oakland	1992	OA
323072	Hilliards	MI	005	Allegan	1944	ON
011437	Hinton Sec 21	MI	107	Mecosta	1948	O
329440	Holton	MI	121	Muskegon	1948	O
329800	*Home*	MI	117	Montcalm		
	Alias for: (**003395**) **Home Sec 26** [SPLIT]					
003395	Home Sec 26	MI	117	Montcalm	1964	O
331548	Hope	MI	015	Barry	1939	O
331858	Hopkins	MI	005	Allegan	1939	O
331920	Hopkins South	MI	005	Allegan	1948	O
331982	Hopkins West	MI	005	Allegan	1941	O
335361	Howell	MI	093	Livingston	1935	N
	STOR(62)					
013972	Hubbard Lake	MI	001	Alcona	1990	N
336447	Hubbardston	MI	067	Ionia	1947	O
336478	Huber	MI	123	Newaygo	1955	ON
011440	Hume Sec 12	MI	063	Huron	1953	O
339144	Hungerford	MI	123	Newaygo	1989	N
011441	Indian Hills Sec 26	MI	127	Oceana	1961	O
346316	*Ingham*	MI	065	Ingham		
	Alias for: (**002988**) **Ingham 12-2N-1E** [SPLIT]					
002988	Ingham 12-2N-1E	MI	065	Ingham	1972	OA
002989	Ingham 13-2N-1E	MI	065	Ingham	1972	OA
012778	Ingham 24-2N-1E	MI	065	Ingham	1986	OA
002990	Ingham 25-2N-1E	MI	065	Ingham	1973	OA
011442	Ionia	MI	067	Ionia	1968	O
011760	Iosco 09-2N-3E	MI	093	Livingston	1985	OA
012779	Iosco 12-2N-3E	MI	093	Livingston	1985	O
011761	Iosco 16-2N-3E	MI	093	Livingston	1986	O
011762	Iosco 17-2N-3E	MI	093	Livingston	1985	OA
012780	Iosco 17-2N-3E A	MI	093	Livingston	1985	O
013973	Iosco 20-2N-3E	MI	093	Livingston	1990	OA
011443	Iosco 23-2N-3E	MI	093	Livingston	1984	O
012376	Iosco 24-2N-3E	MI	093	Livingston	1987	O
012377	Iosco 24-2N-3E A	MI	093	Livingston	1987	O
011763	Iosco 25-2N-3E	MI	093	Livingston	1986	O
011764	Iosco 26-2N-3E	MI	093	Livingston	1985	O
002991	Iosco 28-2N-3E	MI	093	Livingston	1979	O
012782	Iosco 28-2N-3E A	MI	093	Livingston	1985	OA
013382	Iosco 33-2N-3E	MI	093	Livingston	1989	O
011444	Iosco 34-2N-3E	MI	093	Livingston	1983	O
011765	Iosco 35-2N-3E	MI	093	Livingston	1985	O
011766	Iosco 35-2N-3E A	MI	093	Livingston	1986	O
347913	Ira	MI	147	St Clair	1953	N
	STOR(61)					
349308	Isabella	MI	073	Isabella	1948	ONA
349773	Ithaca	MI	057	Gratiot	1943	N
011450	Jamestown Sec 29	MI	139	Ottawa	1942	O
356812	Jefferson	MI	027	Cass	1961	O
358145	Jerome	MI	111	Midland	1947	O
361146	*Johannesburg*	MI	137	Otsego		
	Alias for: (**002891**) **Chester 21-30N-2W** [RENAM]					
362634	Johnstown	MI	015	Barry	1951	O
363688	Jonesfield Sec 9	MI	057	Gratiot	1988	N
363688	Jonesfield Sec 9	MI	145	Saginaw	1949	O
011453	Jonesfield Sec 24	MI	145	Saginaw	1945	O
003502	Juno Lake	MI	027	Cass	1978	O
368550	*Kalkaska*	MI	079	Kalkaska		
	Alias for: (**003255**) **Kalkaska 28-27N-7W** [RENAM]					
368557	*Kalkaska North*	MI	079	Kalkaska		
	Alias for: (**003396**) **Kalkaska 05-27N-7W** [RENAM]					
009799	Kalkaska 01-27N-7W	MI	079	Kalkaska	1975	ON
	STOR(80)					

Field Code	Field Name/ Alias/Remarks	State/ Sub	Co Code	County	Disc Year	Field Type
003227	Kalkaska 03-27N-7W	MI	079	Kalkaska	1970	ON
003228	Kalkaska 03-27N-7W A	MI	079	Kalkaska	1973	OA
003229	Kalkaska 03-27N-7W B	MI	079	Kalkaska	1977	OA
003396	Kalkaska 05-27N-7W	MI	079	Kalkaska	1970	OA
003230	Kalkaska 07-27N-7W	MI	079	Kalkaska	1972	OA
003231	Kalkaska 09-27N-7W	MI	079	Kalkaska	1972	N
011455	Kalkaska 09-27N-8W	MI	079	Kalkaska	1984	O
003232	Kalkaska 10-27N-7W	MI	079	Kalkaska	1972	N
003234	Kalkaska 10-27N-8W	MI	079	Kalkaska	1978	OA
003235	Kalkaska 11-27N-7W	MI	079	Kalkaska	1978	OA
011772	Kalkaska 11-27N-7W A	MI	079	Kalkaska	1985	OA
003236	Kalkaska 11-27N-8W	MI	079	Kalkaska	1973	OA
003237	Kalkaska 12-27N-7W	MI	079	Kalkaska	1972	OA
003238	Kalkaska 12-27N-8W	MI	079	Kalkaska	1979	OA
002981	Kalkaska 13-27N-7W	MI	079	Kalkaska	1972	N
003239	Kalkaska 13-27N-8W	MI	079	Kalkaska	1972	OA
003240	Kalkaska 14-27N-7W	MI	079	Kalkaska	1980	N
003241	Kalkaska 14-27N-8W	MI	079	Kalkaska	1974	N
003242	Kalkaska 16-27N-7W	MI	079	Kalkaska	1973	OA
003243	Kalkaska 16-27N-7W A	MI	079	Kalkaska	1973	OA
003244	Kalkaska 16-27N-7W B	MI	079	Kalkaska	1979	OA
012783	Kalkaska 17-27N-7W	MI	079	Kalkaska	1986	OA
003245	Kalkaska 19-27N-7W	MI	079	Kalkaska	1974	OA
006814	Kalkaska 19-27N-8W	MI	079	Kalkaska	1976	OA
003246	Kalkaska 20-27N-8W	MI	079	Kalkaska	1975	OA
006815	Kalkaska 20-27N-8W A	MI	079	Kalkaska	1981	OA
003247	Kalkaska 21-27N-8W	MI	079	Kalkaska	1971	OA
011456	Kalkaska 22-27N-7W	MI	079	Kalkaska	1984	OA
003248	Kalkaska 23-27N-7W	MI	079	Kalkaska	1977	N
003249	Kalkaska 24-27N-7W	MI	079	Kalkaska	1974	ON
003250	Kalkaska 24-27N-7W A	MI	079	Kalkaska	1978	N
003251	Kalkaska 24-27N-8W	MI	079	Kalkaska	1973	OA
003252	Kalkaska 25-27N-8W	MI	079	Kalkaska	1972	N
003253	Kalkaska 25-27N-8W A	MI	079	Kalkaska	1974	N
003254	Kalkaska 26-27N-8W	MI	079	Kalkaska	1973	OA
012784	Kalkaska 27-27N-8W	MI	079	Kalkaska	1986	OA
003255	Kalkaska 28-27N-7W	MI	079	Kalkaska	1970	N
003256	Kalkaska 28-27N-7W A	MI	079	Kalkaska	1972	N
003257	Kalkaska 28-27N-7W B	MI	079	Kalkaska	1975	N
011168	Kalkaska 28-27N-7W C	MI	079	Kalkaska	1982	N
003258	Kalkaska 28-27N-8W	MI	079	Kalkaska	1971	O
011170	Kalkaska 29-27N-8W	MI	079	Kalkaska	1982	OA
003259	Kalkaska 30-27N-8W	MI	079	Kalkaska	1974	N
006816	Kalkaska 31-27N-8W	MI	079	Kalkaska	1979	N
012382	Kalkaska 31-27N-8W A	MI	079	Kalkaska	1987	N
003260	Kalkaska 32-27N-7W	MI	079	Kalkaska	1971	N
003261	Kalkaska 32-27N-7W A	MI	079	Kalkaska	1975	N
006817	Kalkaska 32-27N-7W B	MI	079	Kalkaska	1980	N
003262	Kalkaska 32-27N-8W	MI	079	Kalkaska	1975	OA
006818	Kalkaska 33-27N-7W	MI	079	Kalkaska	1981	O
003263	Kalkaska 33-27N-8W	MI	079	Kalkaska	1972	N
012383	Kalkaska 34-27N-8W	MI	079	Kalkaska	1988	N
006819	Kalkaska 35-27N-8W	MI	079	Kalkaska	1973	N
370588	Kawkawlin	MI	017	Bay	1938	ON
378719	Kimball	MI	147	St Clair	1980	N
378750	Kimball Lake	MI	123	Newaygo	1947	OA
393525	Lacey Station	MI	015	Barry	1971	N
	STOR(75)					
393626	Lacota	MI	159	Van Buren	1946	O
396602	Lake George	MI	035	Clare	1954	O
398710	Lakefield	MI	145	Saginaw	1937	O
398803	Laketon	MI	121	Muskegon	1965	O
398927	Lakeview	MI	117	Montcalm	1961	O
402368	Larkin	MI	111	Midland	1935	O
405592	Lawton	MI	159	Van Buren	1939	O
407073	Leaton	MI	073	Isabella	1929	ON
407104	Lebanon	MI	037	Clinton	1948	O
407507	Lee	MI	005	Allegan	1941	O
003503	Lee Sec 33	MI	005	Allegan	1971	O
407817	Lee South	MI	005	Allegan	1949	O
003504	*Lee TWP*	MI	025	Calhoun		
	Alias for: (**007914**) **Albion-Pulaski-Scipio-Trnd** [COMB]					
011467	Lee 01-1S-5W	MI	025	Calhoun	1981	N
003265	Lee 02-1S-5W	MI	025	Calhoun	1973	O
	STOR(81)					
006823	Lee 02-1S-5W A	MI	025	Calhoun	1974	N
006824	Lee 02-1S-5W B	MI	025	Calhoun	1975	N
006825	Lee 02-1S-5W C	MI	025	Calhoun	1975	OA
003266	Lee 03-1S-5W	MI	025	Calhoun	1972	N
003266	Lee 03-1S-5W	MI	045	Eaton	1972	N
003267	Lee 03-1S-5W A	MI	025	Calhoun	1975	N
003268	Lee 03-1S-5W B	MI	025	Calhoun	1976	N
011468	Lee 03-1S-5W C	MI	025	Calhoun	1982	N
011469	Lee 03-1S-5W D	MI	025	Calhoun	1983	N
014357	Lee 03-1S-5W E	MI	025	Calhoun	1992	N
009822	Lee 04-1S-5W	MI	025	Calhoun	1972	ON
	STOR(76)					
011470	Lee 06-1S-5W	MI	025	Calhoun	1983	OA
011471	Lee 07-1S-5W	MI	025	Calhoun	1984	N
003269	Lee 08-1S-5W	MI	025	Calhoun	1974	N
011472	Lee 08-1S-5W A	MI	025	Calhoun	1974	N
012787	Lee 08-1S-5W B	MI	025	Calhoun	1986	N
006826	Lee 09-1S-5W	MI	025	Calhoun	1971	N
003270	Lee 10-1S-5W	MI	025	Calhoun	1973	N
003271	Lee 10-1S-5W A	MI	025	Calhoun	1974	OA
003272	Lee 10-1S-5W B	MI	025	Calhoun	1980	N
006827	Lee 10-1S-5W C	MI	025	Calhoun	1980	N
006828	Lee 10-1S-5W D	MI	025	Calhoun	1981	N
013391	Lee 10-1S-5W F	MI	025	Calhoun	1989	N
003273	Lee 11-1S-5W	MI	025	Calhoun	1976	N
	STOR(83)					
003274	Lee 11-1S-5W A	MI	025	Calhoun	1977	OA
003275	Lee 12-1S-5W	MI	025	Calhoun	1972	N
006830	Lee 12-1S-5W A	MI	025	Calhoun	1973	N
003276	Lee 13-1S-5W	MI	025	Calhoun	1973	OA
003277	Lee 13-1S-5W A	MI	025	Calhoun	1973	N
006831	Lee 13-1S-5W B	MI	025	Calhoun	1981	N
003278	Lee 14-1S-5W	MI	025	Calhoun	1974	OA
003279	Lee 14-1S-5W A	MI	025	Calhoun	1978	OA
006832	Lee 14-1S-5W B	MI	025	Calhoun	1981	OA
003280	Lee 15-1S-5W	MI	025	Calhoun	1974	N
003281	Lee 15-1S-5W A	MI	025	Calhoun	1977	O
003282	Lee 15-1S-5W B	MI	025	Calhoun	1977	OA
006833	Lee 15-1S-5W C	MI	025	Calhoun	1977	O
011473	Lee 15-1S-5W D	MI	025	Calhoun	1982	N
009823	Lee 16	MI	025	Calhoun	1973	N
	STOR(75)					
003283	Lee 16-1S-5W	MI	025	Calhoun	1980	N
006834	Lee 16-1S-5W A	MI	025	Calhoun	1978	N
006835	Lee 16-1S-5W B	MI	025	Calhoun	1980	N
011474	Lee 16-1S-5W C	MI	025	Calhoun	1982	N
011475	Lee 16-1S-5W D	MI	025	Calhoun	1983	N
003284	Lee 17-1S-5W	MI	025	Calhoun	1972	N
011476	Lee 17-1S-5W A	MI	025	Calhoun	1984	N
012788	Lee 17-1S-5W B	MI	025	Calhoun	1985	N
003285	Lee 18-1S-5W	MI	025	Calhoun	1976	N
006836	Lee 20-1S-5W	MI	025	Calhoun	1981	OA
011477	Lee 20-1S-5W A	MI	025	Calhoun	1982	N
003286	Lee 21-1S-5W	MI	025	Calhoun	1978	O
011478	Lee 21-1S-5W A	MI	025	Calhoun	1980	O
006837	Lee 22-1S-5W	MI	025	Calhoun	1976	N
012789	Lee 22-1S-5W A	MI	025	Calhoun	1985	OA
003287	Lee 23-1S-5W	MI	025	Calhoun	1979	OA
003288	Lee 23-1S-5W A	MI	025	Calhoun	1980	OA
006838	Lee 23-1S-5W B	MI	025	Calhoun	1980	OA
011480	Lee 23-1S-5W C	MI	025	Calhoun	1980	OA
006839	Lee 24-1S-5W	MI	025	Calhoun	1978	N
006840	Lee 24-1S-5W A	MI	025	Calhoun	1981	N
006841	Lee 24-1S-5W B	MI	025	Calhoun	1981	OA
013392	Lee 29-1S-5W	MI	025	Calhoun	1988	N
003289	Lee 30-1S-5W	MI	025	Calhoun	1975	O
003290	Lee 30-1S-5W A	MI	025	Calhoun	1977	N
003291	Lee 30-1S-5W B	MI	025	Calhoun	1977	O
003292	Lee 32-1S-5W	MI	025	Calhoun	1975	N
003293	Lee 34-1S-5W	MI	025	Calhoun	1978	N
410204	Lenox	MI	099	Macomb	1960	N
	STOR(65)					
003294	Lenox 24-4N-14E	MI	099	Macomb	1977	N
011481	Lenox 36-4N-14E	MI	099	Macomb	1982	OA
410731	Leonard	MI	125	Oakland	1962	N
	STOR(75)					
411227	Leroy	MI	133	Osceola	1965	ON
012790	Leroy 22-3N-2E	MI	065	Ingham	1986	OA
411413	*Leslie*	MI	065	Ingham		
	Alias for: (**003296**) **Leslie 04-1N-1W** [SPLIT]					
003296	Leslie 04-1N-1W	MI	065	Ingham	1973	O
414227	Lime Lake	MI	059	Hillsdale	1960	O
414351	*Lincoln*	MI	011	Arenac		
	Alias for: (**003505**) **Lincoln Sec 18** [SPLIT]					
414351	*Lincoln*	MI	073	Isabella		
	Alias for: (**003507**) **Lincoln Sec 27** [ALTER]					
414351	*Lincoln*	MI	111	Midland		
	Alias for: (**011485**) **Lincoln Sec 9** [ALTER]					
011485	Lincoln Sec 9	MI	111	Midland	1939	O
003505	Lincoln Sec 18	MI	011	Arenac	1957	O
003507	Lincoln Sec 27	MI	073	Isabella	1974	O
003508	Lincoln Sec 31	MI	011	Arenac	1963	O
420737	Livingston	MI	137	Otsego	1988	N
422722	Logan	MI	105	Mason	1941	N
422722	Logan	MI	129	Ogemaw	1944	N
427279	*Loreed*	MI	133	Osceola		
	Alias for: (**593157**) **Reed City** [COMB]					
432217	Lucht	MI	017	Bay	1949	O
434542	Luther	MI	085	Lake	1965	O
434759	Luther North	MI	085	Lake	1970	O
436085	Lyndon	MI	093	Livingston	1958	N
436085	Lyndon	MI	161	Washtenaw	1958	N
436147	*Lynn*	MI	147	St Clair		
	Alias for: (**118576**) **Capac** [COMB]					
003509	*Lyon Sec 18*	MI	125	Oakland		
	Alias for: (**011493**) **Lyon 18-1N-7E** [RENAM]					
003298	Lyon 08-1N-7E	MI	125	Oakland	1980	OA
012795	Lyon 09-1N-7E	MI	125	Oakland	1985	OA
011793	Lyon 15-1N-7E	MI	125	Oakland	1985	OA
003297	Lyon 17-1N-7E	MI	125	Oakland	1980	OA
011493	Lyon 18-1N-7E	MI	125	Oakland	1979	O
012796	Lyon 21-1N-7E	MI	125	Oakland	1985	OA
012797	Lyon 24-1N-7E	MI	125	Oakland	1986	OA
012798	Lyon 29-1N-7E	MI	125	Oakland	1986	N
012388	Lyon 34-1N-7E	MI	125	Oakland	1987	N
439411	Macon Creek	MI	091	Lenawee	1961	O
443210	*Mancelona*	MI	009	Antrim		
	Alias for: (**003299**) **Mancelona 25-29N-5W** [SPLIT]					
012389	*Mancelona East*	MI	009	Antrim		
	Alias for: (**021616**) **Antrim** [COMB]					
012390	*Mancelona East Sec 34*	MI	009	Antrim		
	Alias for: (**021616**) **Antrim** [COMB]					
003299	Mancelona 25-29N-5W	MI	009	Antrim	1972	OA
003300	Mancelona 26-29N-5W	MI	009	Antrim	1972	OA
003301	Mancelona 33-29N-5W	MI	009	Antrim	1974	OA
012800	Mancelona 33-29N-5W A	MI	009	Antrim	1985	OA
003302	Mancelona 34-29N-5W	MI	009	Antrim	1974	N
011495	Mancelona 35-29N-5W	MI	009	Antrim	1984	OA
443844	Manistee	MI	101	Manistee	1959	N
003303	Manistee 01-22N-16W	MI	101	Manistee	1973	OA
003304	Manistee 01-22N-16W A	MI	101	Manistee	1975	OA
003307	Manistee 02-22N-16W	MI	101	Manistee	1975	OA
003305	Manistee 02-22N-16W A	MI	101	Manistee	1978	O
003306	Manistee 02-22N-16W B	MI	101	Manistee	1980	OA
011496	Manistee 02-22N-16W C	MI	101	Manistee	1983	OA
003308	Manistee 03-22N-16W	MI	101	Manistee	1976	OA
003397	Manistee 04-21N-16W	MI	101	Manistee	1979	N
012801	Manistee 04-22N-16W	MI	101	Manistee	1985	O
009842	Manistee 08-21N-16W	MI	101	Manistee	1984	N
003398	Manistee 12-22N-16W	MI	101	Manistee	1974	OA
006844	Manistee 12-22N-16W A	MI	101	Manistee	1981	OA
011497	Manistee 12-22N-16W B	MI	101	Manistee	1983	OA
003399	Manistee 13-22N-16W	MI	101	Manistee	1976	N
003400	Manistee 13-22N-16W A	MI	101	Manistee	1976	N
003401	Manistee 14-22N-16W	MI	101	Manistee	1977	OA
003402	Manistee 15-22N-16W	MI	101	Manistee	1974	OA
003403	Manistee 16-22N-16W	MI	101	Manistee	1975	OA
011498	Manistee 16-22N-16W A	MI	101	Manistee	1984	OA
003404	Manistee 17-22N-16W	MI	101	Manistee	1976	OA

Field Code	Field Name/ Alias/Remarks	State/ Sub	Co Code	County	Disc Year	Field Type
003405	Manistee 17-22N-16W A	MI	101	Manistee	1977	OA
011199	Manistee 17-22N-16W B	MI	101	Manistee	1982	OA
003406	Manistee 18-22N-16W	MI	101	Manistee	1977	OA
003407	Manistee 20-22N-16W	MI	101	Manistee	1975	OA
003408	Manistee 23-22N-16W	MI	101	Manistee	1974	N
003409	Manistee 23-22N-16W A	MI	101	Manistee	1979	N
003410	Manistee 24-22N-16W	MI	101	Manistee	1974	N
003411	Manistee 24-22N-16W A	MI	101	Manistee	1977	OA
003412	Manistee 24-22N-17W	MI	101	Manistee	1978	OA
003413	Manistee 25-22N-17W	MI	101	Manistee	1977	OA
003414	Manistee 27-22N-16W	MI	101	Manistee	1974	N
003415	Manistee 30-22N-16W	MI	101	Manistee	1976	N
003416	Manistee 30-22N-16W A	MI	101	Manistee	1978	N
003417	Manistee 36-22N-17W	MI	101	Manistee	1979	OA
003418	Manistee 36-22N-17W A	MI	101	Manistee	1980	OA
445256	*Maple Forest*	MI	039	Crawford		
	Alias for: (**003420**) **Maple Forest 03-28N-3W** [SPLIT]					
003420	Maple Forest 03-28N-3W	MI	039	Crawford	1976	N
445270	*Maple Grove*	MI	101	Manistee		
	Alias for: (**003421**) **Maple Grove 01-23N-14W** [SPLIT]					
003421	Maple Grove 01-23N-14W	MI	101	Manistee	1973	ON
006845	Maple Grove 01-23N-14W A	MI	101	Manistee	1981	OA
003422	Maple Grove 02-23N-14W	MI	101	Manistee	1973	N
003423	Maple Grove 03-23N-14W	MI	101	Manistee	1977	OA
003424	Maple Grove 04-23N-14W	MI	101	Manistee	1975	ON
007619	Maple Grove 05-23N-14W	MI	101	Manistee	1975	OA
003425	Maple Grove 06-23N-14W	MI	101	Manistee	1973	OA
003426	Maple Grove 06-23N-14W A	MI	101	Manistee	1974	OA
003427	Maple Grove 07-23N-14W	MI	101	Manistee	1974	OA
003428	Maple Grove 08-23N-14W	MI	101	Manistee	1974	OA
003429	Maple Grove 09-23N-14W	MI	101	Manistee	1973	OA
003430	Maple Grove 10-23N-14W	MI	101	Manistee	1973	OA
003431	Maple Grove 10-23N-14W A	MI	101	Manistee	1974	ON
003432	Maple Grove 10-23N-14W B	MI	101	Manistee	1980	OA
003433	Maple Grove 12-23N-14W	MI	101	Manistee	1977	OA
003434	Maple Grove 16-23N-14W	MI	101	Manistee	1973	OA
003435	Maple Grove 17-23N-14W	MI	101	Manistee	1974	OA
007620	Maple Grove 17-23N-14W A	MI	101	Manistee	1977	OA
013974	Maple Grove 17-23N-14W B	MI	101	Manistee	1990	N
003436	Maple Grove 19-23N-14W	MI	101	Manistee	1975	N
003437	Maple Grove 19-23N-14W A	MI	101	Manistee	1979	OA
003438	Maple Grove 20-23N-14W	MI	101	Manistee	1976	N
003439	Maple Grove 20-23N-14W A	MI	101	Manistee	1978	OA
003440	Maple Grove 30-23N-14W	MI	101	Manistee	1977	N
012802	Maple Grove 30-23N-14W A	MI	101	Manistee	1985	N
445580	Maple Valley Sec 16	MI	117	Montcalm	1958	N
445952	Marathon	MI	087	Lapeer	1955	ONA
011499	Marilla 05-23N-13W	MI	101	Manistee	1983	N
007621	Marilla 06-23N-13W	MI	101	Manistee	1977	OA
447595	Marine City	MI	147	St Clair	1955	OA
447626	Marine City South	MI	147	St Clair	1962	ON
012391	Marion 18-2N-4E	MI	093	Livingston	1988	OA
013396	Marion 18-2N-4E A	MI	093	Livingston	1988	O
012392	Marion 21-2N-4E	MI	093	Livingston	1987	O
013397	Marion 21-2N-4E A	MI	093	Livingston	1989	O
009039	Marion 23-2N-4E	MI	093	Livingston	1984	O
009040	Marion 31-2N-4E	MI	093	Livingston	1984	O
012394	Marion 31-2N-4E A	MI	093	Livingston	1987	OA
013398	Marion 31-2N-4E B	MI	093	Livingston	1989	O
012395	Marion 32-2N-4E	MI	093	Livingston	1988	OA
014363	Marion 35-2N-4E	MI	093	Livingston	1992	OA
447874	Marion(Winterfield) STOR(47)	MI	035	Clare	1940	N
447874	Marion(Winterfield) STOR(47)	MI	133	Osceola	1940	N
448959	Marne	MI	139	Ottawa	1940	O
449207	Marsac Creek STOR(77)	MI	147	St Clair	1965	ON
449889	Martin	MI	005	Allegan	1948	O
450240	Martiny	MI	107	Mecosta	1934	N
009849	Marysville-Morton STOR	MI	147	St Clair		
451346	*Mason*	MI	065	Ingham		
	Alias for: (**003213**) **Vevay 16-2N-1W** [RENAM]					
455469	*Mayfield*	MI	055	Grand Traverse		
	Alias for: (**003441**) **Mayfield 01-25N-11W** [SPLIT]					
003441	Mayfield 01-25N-11W	MI	055	Grand Traverse	1972	ON
003442	Mayfield 01-25N-11W A	MI	055	Grand Traverse	1974	OA
003443	Mayfield 01-25N-11W B	MI	055	Grand Traverse	1980	N
003444	Mayfield 03-25N-11W	MI	055	Grand Traverse	1973	N
003445	Mayfield 03-25N-11W A	MI	055	Grand Traverse	1975	OA
003446	Mayfield 03-25N-11W B	MI	055	Grand Traverse	1975	OA
003447	Mayfield 04-25N-11W	MI	055	Grand Traverse	1977	OA
003448	Mayfield 04-25N-11W A	MI	055	Grand Traverse	1977	OA
011502	Mayfield 04-25N-11W B	MI	055	Grand Traverse	1983	OA
003449	Mayfield 06-25N-11W	MI	055	Grand Traverse	1975	OA
003451	Mayfield 07-25N-11W	MI	055	Grand Traverse	1980	O
006849	Mayfield 08-25N-11W	MI	055	Grand Traverse	1981	OA
003452	Mayfield 09-25N-11W	MI	055	Grand Traverse	1977	OA
003453	Mayfield 10-25N-11W	MI	055	Grand Traverse	1974	OA
003454	Mayfield 10-25N-11W A	MI	055	Grand Traverse	1976	OA
003455	Mayfield 10-25N-11W B	MI	055	Grand Traverse	1976	OA
003456	Mayfield 11-25N-11W	MI	055	Grand Traverse	1976	N
011503	Mayfield 11-25N-11W A	MI	055	Grand Traverse	1984	N
003457	Mayfield 12-25N-11W	MI	055	Grand Traverse	1974	N
003458	Mayfield 12-25N-11W A	MI	055	Grand Traverse	1975	N
003459	Mayfield 13-25N-11W	MI	055	Grand Traverse	1977	N
011504	Mayfield 14-25N-11W	MI	055	Grand Traverse	1984	N
012803	Mayfield 14-25N-11W A	MI	055	Grand Traverse	1985	N
003460	Mayfield 15-25N-11W	MI	055	Grand Traverse	1976	N
003461	Mayfield 16-25N-11W	MI	055	Grand Traverse	1972	OA
003462	Mayfield 16-25N-11W A	MI	055	Grand Traverse	1974	OA
003463	Mayfield 17-25N-11W	MI	055	Grand Traverse	1974	OA
003464	Mayfield 18-25N-11W	MI	055	Grand Traverse	1975	OA
003465	Mayfield 18-25N-11W A	MI	055	Grand Traverse	1975	OA
003466	Mayfield 19-25N-11W	MI	055	Grand Traverse	1973	N
003467	Mayfield 19-25N-11W A	MI	055	Grand Traverse	1974	OA
003468	Mayfield 19-25N-11W B	MI	055	Grand Traverse	1976	N
003469	Mayfield 20-25N-11W	MI	055	Grand Traverse	1974	OA
003470	Mayfield 21-25N-11W	MI	055	Grand Traverse	1974	OA
011202	Mayfield 22-25N-11W	MI	055	Grand Traverse	1982	N
003471	Mayfield 24-25N-11W	MI	055	Grand Traverse	1973	N
003472	Mayfield 26-25N-11W	MI	055	Grand Traverse	1974	N
003473	Mayfield 26-25N-11W A	MI	055	Grand Traverse	1980	N
003474	Mayfield 27-25N-11W	MI	055	Grand Traverse	1978	N
003475	Mayfield 27-25N-11W A	MI	055	Grand Traverse	1979	N
003476	Mayfield 28-25N-11W	MI	055	Grand Traverse	1976	OA
003477	Mayfield 28-25N-11W A	MI	055	Grand Traverse	1980	N
011505	Mayfield 28-25N-11W B	MI	055	Grand Traverse	1982	OA
003478	Mayfield 29-25N-11W	MI	055	Grand Traverse	1976	N
003479	Mayfield 29-25N-11W A	MI	055	Grand Traverse	1977	OA
011506	Mayfield 29-25N-11W B	MI	055	Grand Traverse	1980	OA
003480	Mayfield 30-25N-11W	MI	055	Grand Traverse	1973	OA
003482	Mayfield 31-25N-11W	MI	055	Grand Traverse	1976	N
011507	Mayfield 31-25N-11W A	MI	055	Grand Traverse	1984	N
003483	Mayfield 33-25N-11W	MI	055	Grand Traverse	1977	N
003484	*Mayfield 33-25N-11W A*	MI	055	Grand Traverse		
	Alias for: (**021616**) **Antrim** [COMB]					
006850	Mayfield 33-25N-11W B	MI	055	Grand Traverse	1981	O
456500	McBain	MI	113	Missaukee	1959	O
461150	McKay	MI	035	Clare	1929	N
464382	Mears	MI	127	Oceana	1949	O
464537	Mecosta	MI	107	Mecosta	1966	N
464568	Mecosta Lake	MI	107	Mecosta	1953	N
465281	Medina	MI	091	Lenawee	1961	O
012805	Meridan	MI	111	Midland	1985	OA
469020	Merritt	MI	017	Bay	1984	O
471505	Middle Branch	MI	133	Osceola	1964	N
014569	Milford 09-2N-7E	MI	125	Oakland	1992	OA
014995	Milford 17-2N-7E	MI	125	Oakland	1993	O
014570	Milford 32-2N-7E	MI	125	Oakland	1993	N
475535	*Mills*	MI	111	Midland		
	Alias for: (**003510**) **Mills Sec 1** [SPLIT]					
003510	Mills Sec 1	MI	111	Midland	1957	O
476806	Mineral Springs	MI	133	Osceola	1951	ON
478170	Mio	MI	129	Ogemaw	1946	ON
478170	Mio	MI	135	Oscoda	1946	ON
480659	*Moffat*	MI	011	Arenac		
	Alias for: (**003511**) **Moffatt Sec 34** [SPLIT]					
003511	Moffatt Sec 34	MI	011	Arenac	1953	O
482364	Montague	MI	121	Muskegon	1953	N
482767	Monterey	MI	005	Allegan	1938	O
482945	*Montmorency*	MI	119	Montmorency		
	Alias for: (**003485**) **Montmorency 14-32N-1E** [SPLIT]					
003485	Montmorency 14-32N-1E	MI	119	Montmorency	1978	OA
003486	Montmorency 29-32N-1E	MI	119	Montmorency	1975	N
011516	Morenci	MI	091	Lenawee	1962	O
485030	Morenci North	MI	091	Lenawee	1962	N
486611	Morton	MI	107	Mecosta	1946	N
490487	Mt Clemens	MI	099	Macomb	1961	ON
490735	Mt Forest	MI	017	Bay	1947	O
003513	Mt Forest Sec 1	MI	017	Bay	1946	O
490890	Mt Haley	MI	111	Midland	1934	O
491107	Mt Pleasant	MI	073	Isabella	1928	OA
491107	Mt Pleasant	MI	111	Midland	1928	OA
493804	*Muncie Lakes*	MI	055	Grand Traverse		
	Alias for: (**003561**) **Union 08-26N-9W** [RENAM]					
495261	Muskegon	MI	121	Muskegon	1927	ON
495943	Muttonville STOR(75)	MI	099	Macomb	1966	N
013975	National City	MI	069	Iosco	1990	N
502045	Nellsville	MI	143	Roscommon	1956	O
009879	Nester	MI	143	Roscommon	1984	OA
503347	New Boston	MI	163	Wayne	1943	O
504401	New Lothrop	MI	049	Genesee	1967	O
504401	New Lothrop	MI	155	Shiawassee	1967	O
504711	New Richmond	MI	005	Allegan	1965	O
505362	Newark	MI	057	Gratiot	1948	N
505486	Newburg	MI	091	Lenawee	1979	O
508362	Niles	MI	021	Berrien	1940	O
559380	North Plains Sec 18	MI	067	Ionia	1950	O
011521	North Plains Sec 19	MI	067	Ionia	1953	O
512649	North Star	MI	057	Gratiot	1940	N
513052	Northville STOR(68)	MI	125	Oakland	1937	ONA
513052	Northville STOR(68)	MI	161	Washtenaw	1937	ONA
513052	Northville STOR(68)	MI	163	Wayne	1937	ONA
012403	Northville 06-1S-8E	MI	163	Wayne	1988	OA
013976	Northville 11-1S-8E	MI	163	Wayne	1989	O
013404	Northville 12-1S-8E	MI	163	Wayne	1989	O
513424	*Norwich*	MI	123	Newaygo		
	Alias for: (**778406**) **Woodville** [COMB]					
513455	Norwich East	MI	113	Missaukee	1942	OA
513455	Norwich East	MI	143	Roscommon	1942	OA
012405	Novi 17-1N-8E	MI	125	Oakland	1987	OA
014372	Novi 29-1N-8E	MI	125	Oakland	1992	OA
011524	Oakland 09-4N-11E	MI	125	Oakland	1983	O
519046	Oceana	MI	127	Oceana	1968	O
524161	Olivet	MI	045	Eaton	1969	O
525556	*Onaway*	MI	141	Presque Isle		
	Alias for: (**002761**) **Allis North 29-35N-2E** [RENAM]					
003377	Onekama 24-23N-16W	MI	101	Manistee	1979	OA
011525	Onekama 24-23N-16W A	MI	101	Manistee	1983	OA
011526	Onekama 24-23N-16W B	MI	101	Manistee	1983	OA
011527	Onekama 25-23N-16W	MI	101	Manistee	1983	O
012815	Onekama 26-23N-16W	MI	101	Manistee	1986	OA
003378	Onondaga 10-1N-2W	MI	065	Ingham	1971	OA
003379	Onondaga 17-1N-2W	MI	065	Ingham	1973	OA
003380	Onondaga 17-1N-2W A	MI	065	Ingham	1975	OA
003381	Onondaga 17-1N-2W B	MI	065	Ingham	1978	OA
003382	Onondaga 18-1N-2W	MI	065	Ingham	1978	OA
003383	Onondaga 18-1N-2W A	MI	065	Ingham	1978	N
006856	Onondaga 19-1N-2W	MI	065	Ingham	1981	O
003384	Onondaga 20-1N-2W	MI	065	Ingham	1976	O
525959	Onondaga 20-1N-2W A	MI	065	Ingham	1979	O
011528	Onondaga 21-1N-2W A	MI	065	Ingham	1984	N
003385	Onondaga 21-1N-2W Unit A	MI	065	Ingham	1971	OA
003386	Onondaga 21-1N-2W Unit B	MI	065	Ingham	1972	OA
012816	Onondaga 28-1N-2W	MI	065	Ingham	1986	OA
013977	Onondaga 28-1N-2W A	MI	065	Ingham	1990	O
013978	Onondaga 29-1N-2W	MI	065	Ingham	1990	OA

Field Code	Field Name/ Alias/Remarks	State/ Sub	Co Code	County	Disc Year	Field Type
527889	Orient	MI	035	Clare	1945	N
	STOR(51)					
527889	Orient	MI	133	Osceola	1945	N
	STOR(51)					
011529	Orion 36-4N-10E	MI	125	Oakland	1982	N
529656	Oshtemo Sec 5	MI	077	Kalamazoo	1944	O
530369	Otisville	MI	049	Genesee	1944	O
530369	Otisville	MI	157	Tuscola	1944	O
530617	Otsego	MI	005	Allegan	1938	O
530617	Otsego	MI	137	Otsego	1940	N
530648	Otsego Lake	MI	137	Otsego	1972	O
012407	*Otsego Lake Sec 6*	MI	137	Otsego		
	Alias for: (**021616**) **Antrim** [COMB]					
012406	*Otsego Lake Sec 18*	MI	137	Otsego		
	Alias for: (**021616**) **Antrim** [COMB]					
003387	*Otsego Lake Sec 22*	MI	137	Otsego		
	Alias for: (**021616**) **Antrim** [COMB]					
003389	Otsego Lake 02-29N-3W	MI	137	Otsego	1978	OA
003390	Otsego Lake 03-29N-3W	MI	137	Otsego	1971	OA
003391	Otsego Lake 11-29N-3W	MI	137	Otsego	1977	OA
003487	Otsego Lake 20-29N-3W	MI	137	Otsego	1978	OA
003488	Otsego Lake 24-29N-3W	MI	137	Otsego	1977	OA
003309	Otsego Lake 26-29N-3W	MI	137	Otsego	1975	OA
003310	Otsego Lake 31-29N-3W	MI	137	Otsego	1977	O
003311	Otsego Lake 35-29N-3W	MI	137	Otsego	1977	OA
003515	Otsego Sec 9	MI	005	Allegan	1950	O
530803	Otter Lake	MI	049	Genesee	1945	OA
003516	*Otto Sec 30*	MI	127	Oceana		
	Alias for: (**003517**) **Otto Sec 32** [COMB]					
003517	Otto Sec 32	MI	127	Oceana	1950	O
531485	Overisel	MI	005	Allegan	1938	O
	STOR(56)					
003518	Overisel Sec 11	MI	005	Allegan	1940	O
532601	Oxbow	MI	105	Mason	1958	O
539182	Paradise	MI	055	Grand Traverse	1965	N
003312	Paradise 03-25N-10W	MI	055	Grand Traverse	1975	N
006861	Paradise 03-25N-10W A	MI	055	Grand Traverse	1981	N
011531	Paradise 04-25N-10W	MI	055	Grand Traverse	1983	N
011825	Paradise 05-25N-10W	MI	055	Grand Traverse	1985	N
009886	Paradise 05-25N-10W A	MI	055	Grand Traverse	1985	N
003313	Paradise 07-25N-10W	MI	055	Grand Traverse	1980	N
011532	Paradise 07-25N-10W A	MI	055	Grand Traverse	1983	N
011533	Paradise 07-25N-10W B	MI	055	Grand Traverse	1984	N
011534	Paradise 07-25N-10W C	MI	055	Grand Traverse	1984	N
003314	Paradise 08-25N-10W	MI	055	Grand Traverse	1979	N
015014	Paradise 08-25N-10W A	MI	055	Grand Traverse	1980	N
011535	Paradise 15-25N-10W	MI	055	Grand Traverse	1982	N
003315	Paradise 17-25N-10W	MI	055	Grand Traverse	1979	O
003316	Paradise 18-25N-10W	MI	055	Grand Traverse	1973	N
003317	Paradise 19-26N-10W	MI	055	Grand Traverse	1975	OA
007646	Paradise 19-26N-10W A	MI	055	Grand Traverse	1977	OA
003318	Paradise 20-26N-10W	MI	055	Grand Traverse	1975	OA
003319	Paradise 20-26N-10W A	MI	055	Grand Traverse	1979	OA
003320	Paradise 21-26N-10W	MI	055	Grand Traverse	1975	OA
012818	Paradise 22-26N-10W	MI	055	Grand Traverse	1976	OA
012819	Paradise 22-26N-10W A	MI	055	Grand Traverse	1985	O
003321	Paradise 23-26N-10W	MI	055	Grand Traverse	1974	N
007647	Paradise 24-26N-10W	MI	055	Grand Traverse	1975	N
003322	Paradise 25-26N-10W	MI	055	Grand Traverse	1977	N
003323	Paradise 26-26N-10W	MI	055	Grand Traverse	1976	N
003324	Paradise 26-26N-10W A	MI	055	Grand Traverse	1980	N
003325	Paradise 27-26N-10W	MI	055	Grand Traverse	1976	OA
003327	Paradise 27-26N-10W A	MI	055	Grand Traverse	1979	N
011536	Paradise 27-26N-10W B	MI	055	Grand Traverse	1984	OA
003328	Paradise 28-26N-10W	MI	055	Grand Traverse	1979	N
011537	Paradise 29-26N-10W	MI	055	Grand Traverse	1983	OA
003329	Paradise 31-26N-10W	MI	055	Grand Traverse	1974	N
003330	Paradise 32-26N-10W	MI	055	Grand Traverse	1974	N
011826	Paradise 32-26N-10W A	MI	055	Grand Traverse	1987	ONA
003331	Paradise 33-26N-10W	MI	055	Grand Traverse	1975	N
003332	Paradise 33-26N-10W A	MI	055	Grand Traverse	1976	OA
003333	Paradise 34-26N-10W	MI	055	Grand Traverse	1975	N
003334	Paradise 35-26N-10W	MI	055	Grand Traverse	1978	N
012820	Paradise 36-26N-10W	MI	055	Grand Traverse	1985	N
539833	Paris	MI	107	Mecosta	1949	ON
015148	Paris East	MI	107	Mecosta	1994	N
541445	Partello	MI	025	Calhoun	1959	N
	STOR(71)					
544111	Paw Paw	MI	159	Van Buren	1963	O
003519	Paw Paw Sec 33	MI	159	Van Buren	1964	O
545685	Peacock	MI	085	Lake	1966	O
547235	Pecks Lake	MI	133	Osceola	1967	O
003335	Pennfield 21-1S-7W	MI	025	Calhoun	1973	O
549480	Pennfield 21-1S-7W A	MI	025	Calhoun	1979	O
013409	Pennfield 21-1S-7W B	MI	025	Calhoun	1988	O
011543	Pennfield 28-1S-7W	MI	025	Calhoun	1983	O
003336	Pennfield 29-1S-7W	MI	025	Calhoun	1973	O
003337	Pennfield 29-1S-7W A	MI	025	Calhoun	1976	O
003338	Pennfield 35-1S-7W	MI	025	Calhoun	1974	OA
550025	Pentwater	MI	105	Mason	1948	ONA
550025	Pentwater	MI	127	Oceana	1948	ONA
550056	Pentwater Lake	MI	127	Oceana	1969	O
552040	Peters	MI	147	St Clair	1955	OA
552071	*Peters East*	MI	147	St Clair		
	Alias for: (**552040**) **Peters** [COMB]					
555706	*Pigeon River*	MI	137	Otsego		
	Alias for: (**002862**) **Charlton 04-31N-1W** [RENAM]					
556388	Pinconning	MI	017	Bay	1944	O
011548	Pinconning West	MI	017	Bay	1983	O
556450	Pine	MI	117	Montcalm	1938	O
557163	Pine River	MI	057	Gratiot	1942	O
003520	Pine Secs 9 & 17	MI	117	Montcalm	1951	N
557938	Pioneer	MI	113	Missaukee	1931	N
558093	Pipestone	MI	021	Berrien	1962	O
011552	Pittsford Sec 7	MI	059	Hillsdale	1982	O
011551	Pittsford Sec 29	MI	059	Hillsdale	1982	O
560961	*Pleasanton*	MI	101	Manistee		
	Alias for: (**003339**) **Pleasanton 25-24N-15W** [SPLIT]					
003339	Pleasanton 25-24N-15W	MI	101	Manistee	1974	OA
011554	Pleasanton 35-24N-15W	MI	101	Manistee	1983	O
003340	Pleasanton 36-24N-15W	MI	101	Manistee	1974	OA
011555	Pleasanton 36-24N-15W A	MI	101	Manistee	1975	OA
563643	Polkton	MI	139	Ottawa	1942	O
003341	Pontiac 25-3N-10E	MI	125	Oakland	1980	O
566247	Port Huron	MI	147	St Clair	1886	O
003342	Port Huron 31-7N-17E	MI	147	St Clair	1975	N
003343	Port Huron 33-7N-17E	MI	147	St Clair	1971	N
566650	Porter	MI	111	Midland	1933	ONA
566805	Porter North	MI	027	Cass	1930	O
573579	Prosper	MI	113	Missaukee	1942	ON
573641	Prosper South	MI	113	Missaukee	1967	O
003344	Pulawski 12-34N-6E	MI	141	Presque Isle	1976	N
574703	Pullman	MI	005	Allegan	1949	O
574734	Pullman East	MI	005	Allegan	1949	ON
014380	Putnam 03-1N-4E	MI	093	Livingston	1992	OA
015019	Putnam 04-1N-4E	MI	093	Livingston	1993	O
011837	Putnam 05-1N-4E	MI	093	Livingston	1985	OA
012832	Putnam 09-1N-4E	MI	093	Livingston	1985	OA
011559	Putnam 14-1N-4E	MI	093	Livingston	1984	O
011560	Putnam 18-1N-4E	MI	093	Livingston	1984	O
575943	Puttygut	MI	147	St Clair	1960	N
	STOR(71)					
582220	Rabbit River	MI	005	Allegan	1950	O
586964	*Rapid River*	MI	079	Kalkaska		
	Alias for: (**003347**) **Rapid River 24-28N-7W** [RENAM]					
003345	Rapid River 05-28N-7W	MI	079	Kalkaska	1970	ON
003346	Rapid River 17-28N-7W	MI	079	Kalkaska	1972	O
003347	Rapid River 24-28N-7W	MI	079	Kalkaska	1970	OA
003348	Rapid River 24-28N-7W A	MI	079	Kalkaska	1972	OA
003349	Rapid River 27-28N-7W	MI	079	Kalkaska	1972	OA
003350	Rapid River 27-28N-7W A	MI	079	Kalkaska	1972	OA
012835	Rapid River 28-28N-7W	MI	079	Kalkaska	1986	N
003351	Rapid River 32-28N-7W	MI	079	Kalkaska	1973	OA
003352	Rapid River 33-28N-7W	MI	079	Kalkaska	1971	OA
003353	Rapid River 33-28N-7W A	MI	079	Kalkaska	1972	OA
003354	Rapid River 35-28N-7W	MI	079	Kalkaska	1973	ON
	STOR(80)					
013979	Rattle Run	MI	147	St Clair	1989	O
587832	Ravenna	MI	121	Muskegon	1936	ON
003521	Ravenna Sec 27	MI	121	Muskegon	1953	N
588018	Ray	MI	099	Macomb	1961	N
	STOR(66)					
589080	Reading	MI	059	Hillsdale	1971	O
592475	Redding	MI	035	Clare	1940	N
593157	Reed City	MI	085	Lake	1940	ON
	STOR(47)					
593157	Reed City	MI	133	Osceola	1940	ON
	STOR(47)					
593188	Reed City East	MI	133	Osceola	1947	ON
593405	Reeder	MI	113	Missaukee	1964	N
593746	Reeman	MI	123	Newaygo	1958	O
596257	Reno	MI	069	Iosco	1987	OA
597342	Reynolds	MI	107	Mecosta	1954	OA
597342	Reynolds	MI	117	Montcalm	1954	OA
598567	Rice Creek	MI	025	Calhoun	1987	OA
598815	Rich	MI	087	Lapeer	1962	ONA
012839	Rich Sec 19	MI	087	Lapeer	1985	OA
599683	Richland	MI	145	Saginaw	1936	O
003355	Richland Sec 27	MI	117	Montcalm	1963	N
600055	Richmond	MI	099	Macomb	1968	N
003522	Richmond Sec 32	MI	099	Macomb	1979	N
012840	Richmond 31-5N-14E	MI	099	Macomb	1985	N
003523	Ridgeway Sec 1	MI	091	Lenawee	1954	O
603992	Riverside	MI	035	Clare	1940	ON
	STOR(52)					
603992	Riverside	MI	113	Missaukee	1940	ON
	STOR(62)					
604147	Riverton	MI	105	Mason	1957	O
003524	Riverton Sec 21	MI	105	Mason	1964	O
003525	Robinson Sec 3	MI	139	Ottawa	1956	O
608775	Rockford	MI	081	Kent	1945	O
611379	Rolland	MI	073	Isabella	1978	ON
	STOR					
611782	*Romeo*	MI	099	Macomb		
	Alias for: (**003535**) **Washington Sec 11** [RENAM]					
012619	*Romeo Sec 10*	MI	099	Macomb		
	Alias for: (**003533**) **Washington Sec 10** [RENAM]					
611999	Romulus	MI	163	Wayne	1955	N
613177	Rose City	MI	129	Ogemaw	1942	ONA
613332	Rose Lake	MI	133	Osceola	1943	ON
613425	*Rosebush*	MI	073	Isabella		
	Alias for: (**011619**) **Vernon-Rosebush** [COMB]					
003526	Rothbury	MI	127	Oceana	1978	N
011575	Saganing Creek	MI	017	Bay	1983	O
623852	Sage	MI	051	Gladwin	1971	O
624286	Saginaw	MI	145	Saginaw	1925	O
625030	Salem	MI	005	Allegan	1937	ON
	STOR(63)					
625030	Salem	MI	139	Ottawa	1937	ON
	STOR(63)					
011576	Salem 05-1S-7E	MI	161	Washtenaw	1983	OA
629742	Sand Creek	MI	059	Hillsdale	1987	O
631850	Sanford	MI	111	Midland	1951	O
633245	Santiago	MI	011	Arenac	1986	OA
635198	Sauble	MI	085	Lake	1942	O
639763	*Scipio*	MI	059	Hillsdale		
	Alias for: (**007914**) **Albion-Pulaski-Scipio-Trnd** [COMB]					
640584	Scottville	MI	105	Mason	1961	O
641817	Sears	MI	133	Osceola	1964	N
642158	Secord	MI	051	Gladwin	1937	O
648622	Shaver (Sumner-New Haven)	MI	057	Gratiot	1935	N
	STOR(58)					
648622	Shaver (Sumner-New Haven)	MI	117	Montcalm	1935	N
	STOR(58)					
649614	Shelby	MI	127	Oceana	1951	O
012423	Shelby Sec 2	MI	099	Macomb	1988	N
013418	Shelby Sec 3	MI	099	Macomb	1989	N
013419	Shelby Sec 9	MI	099	Macomb	1989	N
014389	Shelby Sec 28	MI	099	Macomb	1992	N
650885	Sheridan	MI	107	Mecosta	1935	N
003527	Sheridan Sec 25	MI	123	Newaygo	1951	O
011584	Sheridan Sec 26	MI	107	Mecosta	1952	O
011585	Sheridan Sec 29	MI	123	Newaygo	1958	O

Field Code	Field Name/ Alias/Remarks	State/ Sub	Co Code	County	Disc Year	Field Type
651075	*Sheridan TWP*	MI	025	Calhoun		
	Alias for: (**007914**) **Albion-Pulaski-Scipio-Trnd** [COMB]					
651257	Sherman	MI	073	Isabella	1936	OA
011586	Sherman Sec 4	MI	073	Isabella	1953	O
003528	Sherman Sec 18	MI	073	Isabella	1939	O
651722	Shiawassee Sec 11	MI	155	Shiawassee	1930	O
656186	Silver Creek	MI	027	Cass	1939	O
658449	Six Lakes STOR(53)	MI	073	Isabella	1934	N
658449	Six Lakes STOR(53)	MI	107	Mecosta	1934	N
658449	Six Lakes STOR(53)	MI	117	Montcalm	1934	N
659139	Skeels	MI	035	Clare	1942	O
659139	Skeels	MI	051	Gladwin	1942	O
671415	*Springdale*	MI	101	Manistee		
	Alias for: (**003545**) **Springdale 20-24N-14W** [SPLIT]					
003545	Springdale 20-24N-14W	MI	101	Manistee	1973	OA
003546	Springdale 21-24N-14W	MI	101	Manistee	1975	OA
003547	Springdale 25-24N-14W	MI	101	Manistee	1972	OA
012849	Springdale 25-24N-14W A	MI	101	Manistee	1985	OA
003548	Springdale 26-24N-14W	MI	101	Manistee	1974	OA
003549	Springdale 28-24N-14W	MI	101	Manistee	1973	OA
003550	Springdale 29-24N-14W	MI	101	Manistee	1976	OA
003551	Springdale 32-24N-14W	MI	101	Manistee	1974	O
003552	Springdale 34-24N-14W	MI	101	Manistee	1974	OA
003553	Springdale 34-24N-14W A	MI	101	Manistee	1975	OA
003554	Springdale 35-24N-14W	MI	101	Manistee	1978	OA
011590	Springfield Sec 22	MI	125	Oakland	1953	O
011591	Springfield Sec 32	MI	079	Kalkaska	1982	N
671787	Springport	MI	075	Jackson	1960	O
011858	Springport 20-1S-3W	MI	075	Jackson	1982	N
673074	St Charles	MI	145	Saginaw	1956	O
011592	St Charles Sec 7	MI	145	Saginaw	1956	O
003529	St Clair Sec 18	MI	147	St Clair	1953	N
012850	St Clair Sec 28	MI	147	St Clair	1985	N
012429	St Clair Sec 29	MI	147	St Clair	1987	N
013981	St Clair West Sec 18	MI	147	St Clair	1989	N
673508	St Helen	MI	143	Roscommon	1941	OA
674314	St Marys Lake	MI	105	Mason	1968	O
676205	Standish	MI	011	Arenac	1948	O
676577	Stanton	MI	117	Montcalm	1951	O
012431	Stanwood	MI	107	Mecosta	1987	N
677352	Starrville	MI	147	St Clair	1967	O
679832	Sterling	MI	011	Arenac	1947	O
014390	Sterling Heights Sec 16	MI	099	Macomb	1991	N
014391	Sterling Heights Sec 21	MI	099	Macomb	1992	OA
003530	Sterling Sec 30	MI	011	Arenac	1980	O
681250	*Stockbridge*	MI	065	Ingham		
	Alias for: (**003555**) **Stockbridge 06-1N-2E** [SPLIT]					
003555	Stockbridge 06-1N-2E	MI	065	Ingham	1972	OA
003556	Stockbridge 07-1N-2E	MI	065	Ingham	1974	O
011595	Stockbridge 07-1N-2E A	MI	065	Ingham	1982	OA
011596	Stockbridge 07-1N-2E B	MI	065	Ingham	1982	N
682498	Stoney Point	MI	075	Jackson	1983	OA
682591	Stony Lake	MI	127	Oceana	1946	O
012851	Stover Creek	MI	063	Huron	1986	O
688047	Summerfield	MI	091	Lenawee	1958	O
688047	Summerfield	MI	115	Monroe	1958	O
012852	Summerfield Sec 7	MI	115	Monroe	1985	O
011598	Summerfield Sec 19	MI	115	Monroe	1982	OA
688450	Sumner	MI	057	Gratiot	1953	O
011599	Sumpter Sec 22	MI	163	Wayne	1941	O
690558	Surrey	MI	035	Clare	1945	N
691651	Swan Creek STOR(72)	MI	147	St Clair	1967	N
693488	Sylvan	MI	133	Osceola	1941	ON
698984	Taymouth	MI	145	Saginaw	1957	N
700457	Tekonsha	MI	025	Calhoun	1959	O
705278	Thompson Corners	MI	123	Newaygo	1968	ON
705278	Thompson Corners	MI	127	Oceana	1968	ON
003531	Thornapple Sec 4	MI	015	Barry	1952	O
011608	Tobacco Sec 32	MI	051	Gladwin	1982	O
013434	Todd Lake	MI	133	Osceola	1989	N
716587	Trent	MI	121	Muskegon	1949	O
718850	Trowbridge	MI	005	Allegan	1937	O
721214	Turk Lake	MI	117	Montcalm	1947	N
013435	Twin Mountains	MI	019	Benzie	1989	N
725105	Tyrone	MI	081	Kent	1952	O
011610	Tyrone Sec 15	MI	081	Kent	1946	O
011611	Unadilla 01-1N-3E	MI	093	Livingston	1983	O
012435	Unadilla 02-1N-3E	MI	093	Livingston	1988	OA
727611	*Union*	MI	055	Grand Traverse		
	Alias for: (**003557**) **Union 01-26N-9W** [SPLIT]					
727611	Union	MI	073	Isabella	1950	OA
003532	Union Sec 6	MI	055	Grand Traverse	1965	N
003557	Union 01-26N-9W	MI	055	Grand Traverse	1969	N
006252	Union 02-26N-9W	MI	055	Grand Traverse	1973	N
003558	Union 03-26N-9W	MI	055	Grand Traverse	1972	N
006879	Union 03-26N-9W A	MI	055	Grand Traverse	1981	OA
011613	Union 03-26N-9W B	MI	055	Grand Traverse	1984	N
006880	Union 04-26N-9W	MI	055	Grand Traverse	1981	O
011614	Union 04-26N-9W A	MI	055	Grand Traverse	1984	OA
003559	Union 05-26N-9W	MI	055	Grand Traverse	1973	N
003560	Union 06-26N-9W	MI	055	Grand Traverse	1974	OA
003561	Union 08-26N-9W	MI	055	Grand Traverse	1970	N
011615	Union 09-26N-9W	MI	055	Grand Traverse	1984	OA
012858	Union 10-26N-9W	MI	055	Grand Traverse	1986	N
003562	Union 11-26N-9W	MI	055	Grand Traverse	1972	N
003563	Union 12-26N-9W	MI	055	Grand Traverse	1969	N
006881	Union 12-26N-9W A	MI	055	Grand Traverse	1975	N
003564	Union 14-26N-9W	MI	055	Grand Traverse	1973	N
012436	Union 14-26N-9W A	MI	055	Grand Traverse	1987	N
003565	Union 16-26N-9W	MI	055	Grand Traverse	1975	N
003566	Union 16-26N-9W A	MI	055	Grand Traverse	1976	N
003567	Union 17-26N-9W	MI	055	Grand Traverse	1978	N
003568	Union 18-26N-9W	MI	055	Grand Traverse	1973	N
003569	Union 18-26N-9W A	MI	055	Grand Traverse	1979	N
011616	Union 19-26N-9W	MI	055	Grand Traverse	1984	OA
003570	Union 20-26N-9W	MI	055	Grand Traverse	1978	ON
003571	Union 21-26N-9W	MI	055	Grand Traverse	1978	N
003572	Union 22-26N-9W	MI	055	Grand Traverse	1978	N
003209	Union 28-26N-9W	MI	055	Grand Traverse	1975	N
003210	Union 29-26N-5W	MI	055	Grand Traverse	1980	N
006882	Union 29-26N-9W A	MI	055	Grand Traverse	1981	N
012859	Union 30-26N-9W	MI	055	Grand Traverse	1985	OA
003211	Union 31-26N-9W	MI	055	Grand Traverse	1978	N
011617	Union 31-26N-9W A	MI	055	Grand Traverse	1983	N
011880	Union 31-26N-9W B	MI	055	Grand Traverse	1984	OA
734185	Vassar	MI	157	Tuscola	1980	O
736658	Vernon	MI	073	Isabella	1939	N
011619	Vernon-Rosebush	MI	073	Isabella	1933	OA
003212	Vevay 08-2N-1W	MI	065	Ingham	1975	N
013982	Vevay 08-2N-1W A	MI	065	Ingham	1990	OA
003213	Vevay 16-2N-1W	MI	065	Ingham	1970	OA
003214	Vevay 17-2N-1W	MI	065	Ingham	1972	OA
003215	Vevay 19-2N-1W	MI	065	Ingham	1971	O
003216	Vevay 19-2N-1W A	MI	065	Ingham	1971	N
003218	Vevay 19-2N-1W B	MI	065	Ingham	1972	OA
003219	Vevay 19-2N-1W C	MI	065	Ingham	1972	OA
003220	Vevay 20-2N-1W	MI	065	Ingham	1972	OA
738077	*Victory*	MI	105	Mason		
	Alias for: (**003221**) **Victory 05-19N-17W** [SPLIT]					
002982	Victory Sec 10	MI	105	Mason	1957	O
003221	Victory 05-19N-17W	MI	105	Mason	1974	N
006883	Victory 05-19N-17W A	MI	105	Mason	1981	N
003222	Victory 07-19N-17W	MI	105	Mason	1973	N
012441	Victory 07-19N-17W A	MI	105	Mason	1988	N
003223	Victory 18-19N-17W	MI	105	Mason	1973	OA
003224	Victory 18-19N-17W A	MI	105	Mason	1974	N
003225	Victory 19-19N-17W	MI	105	Mason	1972	OA
003226	Victory 19-19N-17W A	MI	105	Mason	1974	N
011286	Victory 26-19N-17W	MI	105	Mason	1982	N
011620	Victory 31-19N-17W	MI	105	Mason	1983	N
011621	Victory 33-19N-17W	MI	105	Mason	1983	O
013440	Vienna 06-30N-1E	MI	119	Montmorency	1988	OA
013983	Vienna 10-30N-1E	MI	119	Montmorency	1991	N
012861	Vienna 17-30N-1E	MI	119	Montmorency	1986	OA
011622	Vienna 30-30N-1E	MI	119	Montmorency	1983	O
013441	Vienna 31-31N-1E	MI	119	Montmorency	1988	N
011881	Vienna 32-31N-1E	MI	119	Montmorency	1987	N
013442	Vienna 34-30N-1E	MI	119	Montmorency	1988	N
740589	Vogel Center	MI	113	Missaukee	1966	O
743079	*W C Taggart(Six Lakes)*	MI	107	Mecosta		
	Alias for: (**658449**) **Six Lakes** [ALTER]					
743079	*W C Taggart(Six Lakes)*	MI	117	Montcalm		
	Alias for: (**658449**) **Six Lakes** [ALTER]					
009649	Wagner Lake	MI	135	Oscoda	1982	N
012864	Wakeshma	MI	077	Kalamazoo	1986	N
011623	Waldenburg	MI	099	Macomb	1983	O
013443	Wales Sec 33	MI	147	St Clair	1989	O
003356	Wales 16-6N-15E	MI	147	St Clair	1976	N
745776	Walker	MI	081	Kent	1938	ONA
745776	Walker	MI	139	Ottawa	1938	ONA
011624	Walton 34-1N-5W	MI	045	Eaton	1975	N
750240	*Washington*	MI	099	Macomb		
	Alias for: (**003533**) **Washington Sec 10** [SPLIT]					
003533	Washington Sec 10	MI	099	Macomb	1974	N
003534	Washington Sec 10 A	MI	099	Macomb	1976	N
003535	Washington Sec 11	MI	099	Macomb	1965	N
012866	Washington Sec 15	MI	099	Macomb	1986	N
003536	Washington Sec 28	MI	099	Macomb	1975	OA
752007	Watson	MI	005	Allegan	1964	O
011626	Watson Sec 8	MI	005	Allegan	1949	O
752813	Wayland	MI	005	Allegan	1944	OA
752844	Wayland North	MI	005	Allegan	1957	O
753612	Weare	MI	127	Oceana	1949	O
003537	Weare Sec 14	MI	127	Oceana	1952	O
759626	West Branch	MI	129	Ogemaw	1933	ONA
762059	*Wexford*	MI	165	Wexford		
	Alias for: (**002592**) **Wexford 01-24N-12W** [SPLIT]					
002592	Wexford 01-24N-12W	MI	165	Wexford	1973	N
002593	*Wexford 01-24N-12W A*	MI	165	Wexford		
	Alias for: (**002592**) **Wexford 01-24N-12W** [COMB]					
015081	Wexford 01-24N-12W A (New)	MI	165	Wexford	1986	N
002347	Wexford 02-24N-12W	MI	165	Wexford	1977	N
002349	Wexford 03-24N-12W	MI	165	Wexford	1977	N
003358	Wexford 04-24N-12W	MI	165	Wexford	1978	N
011628	Wexford 04-24N-12W A	MI	165	Wexford	1983	N
002350	Wexford 05-24N-12W	MI	165	Wexford	1974	OA
002351	Wexford 05-24N-12W A	MI	165	Wexford	1976	OA
002352	Wexford 06-24N-12W	MI	165	Wexford	1975	OA
002353	Wexford 09-24N-12W	MI	165	Wexford	1973	N
002354	Wexford 09-24N-12W A	MI	165	Wexford	1973	N
002355	Wexford 09-24N-12W B	MI	165	Wexford	1974	OA
002356	Wexford 10-24N-12W	MI	165	Wexford	1972	N
006885	Wexford 17-24N-12W	MI	165	Wexford	1981	N
002357	Wexford 18-24N-12W	MI	165	Wexford	1973	N
002358	Wexford 18-24N-12W A	MI	101	Manistee	1975	OA
002358	Wexford 18-24N-12W A	MI	165	Wexford	1975	OA
002359	Wexford 20-24N-12W	MI	165	Wexford	1979	N
762432	Wheatland	MI	107	Mecosta	1945	ON
763858	White Cloud	MI	123	Newaygo	1963	O
015169	White Lake 29-3N-8E	MI	125	Oakland	1994	OA
764509	*White Oak*	MI	065	Ingham		
	Alias for: (**002363**) **White Oak 32-2N-2E** [ALTER]					
006886	White Oak 04-2N-2E	MI	065	Ingham	1981	O
006887	White Oak 11-2N-2E	MI	065	Ingham	1981	O
011629	White Oak 11-2N-2E A	MI	065	Ingham	1984	O
012869	White Oak 11-2N-2E B	MI	065	Ingham	1986	O
011630	White Oak 12-2N-2E	MI	065	Ingham	1984	O
002360	White Oak 15-2N-2E	MI	065	Ingham	1980	OA
006888	White Oak 15-2N-2E A	MI	065	Ingham	1981	O
009654	White Oak 17-2N-2E	MI	065	Ingham	1982	OA
011631	White Oak 19-2N-2E	MI	065	Ingham	1983	OA
002361	White Oak 29-2N-2E	MI	065	Ingham	1974	O
002362	White Oak 30-2N-2E	MI	065	Ingham	1980	OA
002363	White Oak 32-2N-2E	MI	065	Ingham	1973	OA
002364	White Oak 32-2N-2E A	MI	065	Ingham	1977	O
764757	White River	MI	121	Muskegon	1950	O
012871	White River 02-12N-18W	MI	121	Muskegon	1986	OA
765935	*Whitewater*	MI	055	Grand Traverse		
	Alias for: (**002374**) **Whitewater 36-27N-9W** [ALTER]					
011632	Whitewater 15-27N-9W	MI	055	Grand Traverse	1985	O

Field Code	Field Name/ Alias/Remarks	State/ Sub	Co Code	County	Disc Year	Field Type
002971	Whitewater 20-27N-9W	MI	055	Grand Traverse	1978	OA
002366	Whitewater 20-27N-9W A	MI	055	Grand Traverse	1979	OA
002367	*Whitewater 20-27N-9W B*	MI	055	Grand Traverse		
	Alias for: (**002366**) **Whitewater 20-27N-9W A** [RENAM]					
002368	Whitewater 22-27N-9W	MI	055	Grand Traverse	1973	N
002369	Whitewater 28-27N-9W	MI	055	Grand Traverse	1975	OA
012443	Whitewater 30-27N-9W	MI	055	Grand Traverse	1987	OA
002370	Whitewater 32-27N-9W	MI	055	Grand Traverse	1972	OA
002371	Whitewater 34-27N-9W	MI	055	Grand Traverse	1972	OA
002372	Whitewater 35-27N-9W	MI	055	Grand Traverse	1972	OA
002373	Whitewater 35-27N-9W A	MI	055	Grand Traverse	1980	OA
002374	Whitewater 36-27N-9W	MI	055	Grand Traverse	1971	N
002375	Whitewater 36-27N-9W A	MI	055	Grand Traverse	1976	N
768787	Wiley	MI	105	Mason	1962	O
769748	Williams	MI	017	Bay	1954	O
773189	Winfield STOR(50)	MI	107	Mecosta	1935	N
773189	Winfield STOR(50)	MI	117	Montcalm	1936	O
774212	Winterfield	MI	035	Clare	1940	ONA
774801	Wise	MI	073	Isabella	1938	ON
776267	Wolf Lake	MI	121	Muskegon	1949	ON
778344	Woodstock	MI	091	Lenawee	1969	N
778406	Woodville STOR(51)	MI	123	Newaygo	1943	ONA
780189	Wright	MI	139	Ottawa	1953	O
781531	Wyoming Park	MI	081	Kent	1939	O
785170	Yankee	MI	147	St Clair	1963	N
790749	Zeeland	MI	139	Ottawa	1942	ON
011891	Zeeland Sec 4	MI	139	Ottawa	1956	O
003538	Zeeland Sec 28	MI	139	Ottawa	1954	O
015086	Zeeland 29-5N-14W	MI	139	Ottawa	1992	O
	Minnesota					
751666	Waterville-Waseca STOR(69)AQF	MN	079	Le Sueur		
751666	Waterville-Waseca STOR(69)AQF	MN	131	Rice		
751666	Waterville-Waseca STOR(69)AQF	MN	161	Waseca		
	Mississippi					
001466	Abbott	MS	025	Clay	1985	N
001962	Aberdeen	MS	095	Monroe	1953	ON
013173	Aberdeen East	MS	095	Monroe	1989	N
008855	Aberdeen South	MS	095	Monroe	1984	N
014668	Addie Mae	MS	023	Clarke	1992	O
008348	Alcorn	MS	021	Claiborne	1980	N
011696	Alligator Bayou	MS	157	Wilkinson	1967	O
012068	Alloway	MS	001	Adams	1964	OA
016408	Amory STOR(51)	MS	095	Monroe	1926	N
016439	Amory South	MS	095	Monroe	1971	N
017059	Anchorage	MS	001	Adams	1958	OA
018640	Angie East	MS	109	Pearl River	1952	N
019105	Anna	MS	001	Adams	1953	OA
019756	Ansley	MS	045	Hancock	1956	N
002998	Apple Grove	MS	001	Adams	1980	O
023616	Archusa Springs	MS	023	Clarke	1971	OA
014182	Ariel North	MS	005	Amite	1989	N
024639	Arlington	MS	085	Lincoln	1977	N
025042	Armstrong	MS	001	Adams	1949	OA
025104	Armstrong South	MS	001	Adams	1980	O
026158	Arnot	MS	001	Adams	1962	O
026995	Artonish	MS	157	Wilkinson	1968	OA
028297	Ashwood	MS	157	Wilkinson	1980	ON
008864	Ashwood East	MS	157	Wilkinson	1983	OA
029165	Athens	MS	095	Monroe	1981	N
030374	Auburn	MS	085	Lincoln	1975	O
031552	Avera	MS	041	Greene	1963	OA
034483	Bacon	MS	017	Chickasaw	1979	N
004155	Bakers Creek	MS	049	Hinds	1982	OA
035878	Bald Hill	MS	157	Wilkinson	1982	O
010273	Balls Branch	MS	081	Lee	1984	N
038854	Barber Creek	MS	123	Scott	1964	OA
038885	Barber Creek East	MS	123	Scott	1970	OA
039738	Barnett	MS	023	Clarke	1974	OA
015177	Barnett Lake	MS	129	Smith	1995	N
039806	Barnett West	MS	023	Clarke	1975	OA
039806	Barnett West	MS	061	Jasper	1975	OA
042558	Bassfield	MS	065	Jefferson Davis	1974	N
011650	Batteast Hill	MS	157	Wilkinson	1987	O
012895	Batteast Hill West	MS	157	Wilkinson	1988	O
044496	Baxterville	MS	073	Lamar	1944	ONA
044496	Baxterville	MS	091	Marion	1944	ONA
004157	Baxterville SE	MS	073	Lamar	1989	ONA
010278	Bay Ridge	MS	157	Wilkinson	1985	OA
044930	Bay Springs	MS	061	Jasper	1965	OA
048581	Beans Ferry	MS	057	Itawamba	1953	N
003003	Beasley Creek	MS	157	Wilkinson	1980	O
003004	Beatrice	MS	023	Clarke	1981	O
049728	Beaver Branch	MS	001	Adams	1956	OA
049790	Beaver Creek	MS	113	Pike	1981	O
013118	Beaver Dam	MS	061	Jasper	1989	OA
011060	Beechwood	MS	005	Amite	1986	O
054688	Belmont Lake	MS	157	Wilkinson	1964	OA
055045	Belwood	MS	001	Adams	1974	O
055060	Belzoni	MS	053	Humphreys	1971	OA
056548	Benton	MS	163	Yazoo	1977	N
056672	Bentonia	MS	163	Yazoo	1960	OA
058518	Berwick	MS	005	Amite	1989	ONA
059803	Beverly	MS	001	Adams	1964	O
007536	Beverly North	MS	001	Adams	1983	O
060788	Bienville Forest	MS	129	Smith	1963	OA
060850	Big Bayou	MS	001	Adams	1987	OA
011064	Big River	MS	001	Adams	1986	OA
066415	Bisland Bayou	MS	001	Adams	1973	OA
011066	Bisland Bayou North	MS	001	Adams	1985	OA
068151	Black Creek	MS	111	Perry	1965	N
068151	Black Creek	MS	131	Stone	1980	N
068740	Blackburn	MS	067	Jones	1963	OA
003012	Blue Hole	MS	001	Adams	1982	O
075467	Blue Lake	MS	157	Wilkinson	1986	O
010294	Blue Moon	MS	001	Adams	1985	O
079172	Bolton	MS	049	Hinds	1954	ONA
079212	Bolton North	MS	049	Hinds	1975	O
007517	Bolton South	MS	049	Hinds	1983	O
080629	Bonus	MS	037	Franklin	1965	OA
014198	Boogie Bottom	MS	025	Clay	1990	O
013462	Booker Branch	MS	037	Franklin	1989	O
013193	Boone Church	MS	017	Chickasaw	1987	N
083419	Bourbon	MS	001	Adams	1965	O
003013	Bovina	MS	149	Warren	1981	ON
084246	Bowie Creek	MS	031	Covington	1976	N
004700	Bowling Creek	MS	129	Smith	1985	O
085403	Boyce	MS	153	Wayne	1973	OA
085837	Boykin Church	MS	129	Smith	1958	ON
088395	Branch	MS	037	Franklin	1985	O
007547	Briars	MS	001	Adams	1983	OA
013826	Briars Chute	MS	001	Adams	1990	OA
014497	Briars Chute South	MS	001	Adams	1992	O
094161	Brookhaven	MS	085	Lincoln	1943	OA
007548	Brookside	MS	005	Amite	1983	O
003014	Brown Creek	MS	001	Adams	1980	O
095959	Brownland	MS	063	Jefferson	1954	OA
096920	Bruinsburg	MS	021	Claiborne	1944	N
098098	Bryan	MS	061	Jasper	1958	OA
098098	Bryan	MS	067	Jones	1958	OA
099311	Bucatunna Creek	MS	023	Clarke	1977	OA
100367	Buckhurst	MS	001	Adams	1975	OA
100811	Bude	MS	037	Franklin	1949	OA
100842	Bude West	MS	037	Franklin	1960	OA
101059	Buena Vista	MS	063	Jefferson	1953	ONA
101276	Buffalo	MS	157	Wilkinson	1982	OA
007550	Buffalo River	MS	157	Wilkinson	1983	O
010307	Bullitt Bayou	MS	001	Adams	1985	O
103043	Bunckley	MS	037	Franklin	1963	O
105461	Burns	MS	129	Smith	1990	OA
106786	Burtons Creek	MS	031	Covington	1976	N
107414	Butler Creek	MS	085	Lincoln	1983	OA
107445	Butler Lake	MS	001	Adams	1956	O
107464	Butler Lake West	MS	001	Adams	1976	OA
107615	Buttahatchie River	MS	095	Monroe	1977	ON
109143	Byrd	MS	037	Franklin	1968	OA
015260	Byrd East	MS	037	Franklin	1994	O
111911	Cadillac	MS	063	Jefferson	1962	OA
014328	Calcote	MS	085	Lincoln	1992	OA
112965	Caledonia	MS	087	Lowndes	1979	ONA
113089	Calhoun	MS	067	Jones	1975	N
114329	Calvits Lake	MS	063	Jefferson	1966	O
115042	Camp Creek	MS	067	Jones	1990	O
115364	Camp Shelby	MS	111	Perry	1972	OA
116716	Candy Creek	MS	005	Amite	1982	O
003972	Cane Mill Branch	MS	037	Franklin	1982	OA
117646	Cannonsburg	MS	063	Jefferson	1961	OA
015264	Capell	MS	005	Amite	1994	N
120746	Carmichael	MS	023	Clarke	1960	OA
004210	Carroll Creek	MS	113	Pike	1978	OA
015183	Cars Creek	MS	005	Amite	1992	N
121862	Carson	MS	065	Jefferson Davis	1977	N
122082	Carter Creek	MS	157	Wilkinson	1994	N
015184	Carter Creek East	MS	157	Wilkinson	1994	N
015185	Carter Creek South	MS	157	Wilkinson	1994	N
122792	Carthage Point	MS	001	Adams	1945	ONA
122823	Carthage Point East	MS	001	Adams	1970	OA
122854	Carthage Point North	MS	001	Adams	1955	OA
003575	Carthage Point South	MS	001	Adams	1980	O
122885	Carthage Point West	MS	001	Adams	1963	OA
123195	Cary	MS	125	Sharkey	1941	OA
125480	*Catahoula*	MS	045	Hancock		
	Alias for: (**003576**) **Catahoula Creek** [ALTER]					
003576	Catahoula Creek	MS	045	Hancock	1981	N
127900	Cedar Grove	MS	095	Monroe	1974	N
012717	Cemetery	MS	001	Adams	1988	OA
129388	Center Point	MS	085	Lincoln	1971	OA
129419	Center Ridge South	MS	129	Smith	1963	OA
012137	Centreville South	MS	157	Wilkinson	1987	ONA
132814	Chaparral	MS	153	Wayne	1952	OA
133713	Chare Station	MS	037	Franklin	1969	OA
134473	Chatawa	MS	113	Pike	1976	OA
140688	Choctaw	MS	067	Jones	1965	O
141680	Christmas	MS	005	Amite	1991	O
142362	Church Hill	MS	063	Jefferson	1950	OA
142393	Church Hill North	MS	063	Jefferson	1955	OA
143470	Cistercian	MS	061	Jasper	1972	OA
015270	Clara North	MS	153	Wayne	1993	N
144858	Clara West	MS	153	Wayne	1966	OA
145447	Clark Creek	MS	157	Wilkinson	1984	O
010335	Clark Creek South	MS	157	Wilkinson	1985	O
147121	Clear Creek	MS	153	Wayne	1988	OA
147338	Clear Run	MS	063	Jefferson	1976	ON
147369	Clear Springs	MS	037	Franklin	1965	OA
147400	Clear Springs North	MS	037	Franklin	1970	OA
148219	Clermont	MS	001	Adams	1976	O
148516	Clifford	MS	001	Adams	1965	OA
149260	Cloverdale	MS	001	Adams	1966	OA
150528	Cobb Branch	MS	005	Amite	1973	O
152903	Coles Creek	MS	001	Adams	1968	O
153151	Coleville	MS	017	Chickasaw	1953	N
154050	Collins	MS	031	Covington	1961	ONA
154050	Collins	MS	065	Jefferson Davis	1961	ONA
154980	Columbia	MS	091	Marion	1977	N
015272	Comite Creek West	MS	157	Wilkinson	1993	N
156065	Commencement	MS	001	Adams	1952	O
156065	Commencement	MS	157	Wilkinson	1952	O
156096	Commencement East	MS	001	Adams	1969	OA
157553	Conerly	MS	113	Pike	1962	OA
159785	Cooper Creek	MS	087	Lowndes	1981	N
159847	Cooper Hill	MS	001	Adams	1955	OA
161040	Corbin Branch	MS	037	Franklin	1968	O
161048	Corbin Branch North	MS	037	Franklin	1973	OA
161534	Corinne	MS	025	Clay	1972	N
161534	Corinne	MS	087	Lowndes	1984	ON
161534	Corinne	MS	095	Monroe	1972	ON

Field Code	Field Name/ Alias/Remarks	State/ Sub	Co Code	County	Disc Year	Field Type
161997	Corner Lake SE	MS	157	Wilkinson	1975	O
013841	Cotton Candy	MS	005	Amite	1990	OA
164156	Cotton Valley	MS	001	Adams	1966	OA
164869	Coulson Bayou	MS	157	Wilkinson	1969	OA
165210	County Lake	MS	037	Franklin	1964	O
165241	County Lake East	MS	037	Franklin	1968	O
165272	County Line	MS	087	Lowndes	1984	N
165458	Courtland	MS	001	Adams	1952	OA
014684	Courtland NE	MS	001	Adams	1993	O
166667	Cowpen Point	MS	001	Adams	1951	OA
166698	Cowpen Point North	MS	001	Adams	1966	O
000158	Cowpenna Creek	MS	095	Monroe	1980	N
014670	Cracker Neck	MS	067	Jones	1991	O
168605	Cranfield	MS	001	Adams	1943	ONA
168605	Cranfield	MS	037	Franklin	1944	ONA
003584	Cranfield North	MS	001	Adams	1978	N
168636	Cranfield SW	MS	001	Adams	1960	O
168887	Crawford Creek	MS	153	Wayne	1976	OA
171395	Crooked Creek	MS	157	Wilkinson	1964	OA
171550	Crosby	MS	157	Wilkinson	1967	O
003585	Crosby West	MS	157	Wilkinson	1980	O
012733	Cycad	MS	157	Wilkinson	1986	N
013845	Cycad South	MS	157	Wilkinson	1990	N
176364	Cypress Bayou	MS	001	Adams	1978	OA
176379	Cypress Bayou North	MS	001	Adams	1978	OA
176426	Cypress Branch	MS	157	Wilkinson	1964	O
176457	Cypress Creek	MS	153	Wayne	1960	OA
176519	Cypress Creek North	MS	153	Wayne	1984	O
176550	Cypress Creek South	MS	153	Wayne	1968	OA
180434	Darbun	MS	147	Walthall	1965	N
003588	Darbun North	MS	147	Walthall	1980	ONA
181054	Darrington	MS	157	Wilkinson	1954	OA
181063	Darrington SE	MS	157	Wilkinson	1972	O
182170	Davis	MS	023	Clarke	1969	OA
182945	Day Creek	MS	157	Wilkinson	1966	OA
182976	Day Creek South	MS	157	Wilkinson	1967	OA
183100	Dayton	MS	157	Wilkinson	1985	O
185790	Deer Park	MS	157	Wilkinson	1981	O
185914	Deerfield	MS	001	Adams	1956	OA
185976	Deerfield South	MS	001	Adams	1962	OA
186007	Deerfield West	MS	001	Adams	1959	O
007572	Delta Lake	MS	037	Franklin	1983	O
188564	Dent Place	MS	063	Jefferson	1979	ON
003592	Desoto	MS	023	Clarke	1978	O
190316	Dexter	MS	091	Marion	1957	ONA
190316	Dexter	MS	147	Walthall	1957	ONA
190347	Dexter East	MS	091	Marion	1959	OA
190440	*Dexter West*	MS	147	Walthall		
	Alias for: (**190316**) **Dexter** [COMB]					
190805	Diamond	MS	153	Wayne	1957	OA
014500	Dilemma	MS	001	Adams	1991	O
015190	Dilemma South	MS	001	Adams	1994	O
192789	Dinan	MS	147	Walthall	1970	OA
193812	Dixie	MS	037	Franklin	1956	O
193874	Dixie North	MS	037	Franklin	1981	O
193929	Dixie Springs	MS	113	Pike	1978	O
194067	Dixons Bayou	MS	157	Wilkinson	1974	OA
195867	Dollar Lake	MS	051	Holmes	1970	OA
195867	Dollar Lake	MS	083	Leflore	1970	OA
196177	Doloroso	MS	157	Wilkinson	1956	OA
003594	Doloroso North	MS	157	Wilkinson	1981	O
196828	Donegal	MS	157	Wilkinson	1983	O
198099	Dorn	MS	163	Yazoo	1965	O
198471	Dorsey	MS	037	Franklin	1987	O
199215	Double Creek	MS	023	Clarke	1968	O
203571	Dry Bayou	MS	037	Franklin	1958	OA
203602	Dry Creek	MS	037	Franklin	1963	OA
014747	Dry Creek Dome	MS	031	Covington	1993	O
205695	Dunbar Creek	MS	157	Wilkinson	1968	OA
211796	East Fork	MS	005	Amite	1960	OA
008824	East Fork Middle	MS	005	Amite	1984	ONA
211827	East Fork North	MS	005	Amite	1960	OA
004717	East Fork SW	MS	005	Amite	1983	OA
211835	East Fork West	MS	005	Amite	1978	OA
213284	Eddiceton	MS	037	Franklin	1962	O
213811	Edgewood	MS	001	Adams	1969	OA
215299	Edwards	MS	049	Hinds	1985	N
014336	Election Branch	MS	005	Amite	1992	N
220655	Ellis Cliffs	MS	001	Adams	1957	OA
015279	Ellis Creek	MS	005	Amite	1994	N
220717	Ellis Lake	MS	157	Wilkinson	1962	OA
220748	Ellis Lake North	MS	157	Wilkinson	1967	OA
221058	Ellislie SE	MS	001	Adams	1956	OA
221120	Elliston	MS	157	Wilkinson	1966	O
009598	Elliston SE	MS	157	Wilkinson	1984	O
010913	Ellisville Junction	MS	067	Jones	1986	OA
223275	Elysian Fields Plantation	MS	001	Adams	1977	O
015280	Embree Hill	MS	157	Wilkinson	1994	N
223786	Eminence	MS	031	Covington		
	STOR(47)					
226049	Enterprise	MS	023	Clarke	1982	O
226204	Enterprise West	MS	005	Amite	1985	OA
228196	Esperance Point	MS	001	Adams	1965	OA
228227	Esperance Point North	MS	001	Adams	1958	OA
229467	*Eucutta*	MS	153	Wayne		
	Alias for: (**229498**) **Eucutta East** [RENAM]					
229498	Eucutta East	MS	153	Wayne	1943	OA
229529	Eucutta West	MS	153	Wayne	1945	OA
233599	Fairchilds Creek	MS	001	Adams	1966	O
233630	Fairchilds Creek West	MS	001	Adams	1968	OA
233971	Fairview East	MS	001	Adams	1952	OA
234095	Fairview SE	MS	001	Adams	1959	OA
014501	Fathers Day	MS	157	Wilkinson	1992	ON
237474	Fayette	MS	063	Jefferson	1945	ONA
237536	Fayette North	MS	063	Jefferson	1956	OA
237567	Fayette South	MS	063	Jefferson	1951	ON
239220	Fenwick	MS	001	Adams	1975	OA
003600	Fernwood	MS	113	Pike	1978	OA
007064	Fernwood East	MS	113	Pike	1984	O
003602	Fields Lake	MS	001	Adams	1980	O
003603	Flat Branch	MS	041	Greene	1980	O
009741	Flat Branch West	MS	111	Perry	1985	O
243893	Flat Lake	MS	001	Adams	1969	O
244017	Flat Rock	MS	037	Franklin	1952	OA
244048	Flat Rock North	MS	037	Franklin	1958	O
245536	Flora	MS	089	Madison	1943	OA
245567	Flora East	MS	089	Madison	1984	O
246676	Fluffer Creek	MS	023	Clarke	1976	OA
247707	Fomosla	MS	053	Humphreys	1971	N
248295	Ford Creek	MS	157	Wilkinson	1974	O
249458	Forrest Home	MS	001	Adams	1953	ON
248495	Forrest Home North	MS	063	Jefferson	1977	OA
249706	Fort Adams	MS	157	Wilkinson	1956	O
249737	Fort Adams North	MS	157	Wilkinson	1962	O
003607	Foster Creek	MS	157	Wilkinson	1979	O
252942	Fourmile Creek	MS	095	Monroe	1973	N
253907	Frances Creek	MS	023	Clarke	1970	OA
255209	Franklin	MS	037	Franklin	1963	O
255240	Franklin East	MS	037	Franklin	1966	O
013369	Free State	MS	067	Jones	1989	ONA
256697	Freedom	MS	157	Wilkinson	1991	O
257286	Freewoods	MS	037	Franklin	1951	OA
257317	Freewoods NE	MS	037	Franklin	1960	OA
257348	Freewoods North	MS	037	Franklin	1953	OA
004165	Freewoods West	MS	037	Franklin	1983	O
258190	Friendship Church	MS	113	Pike	1983	OA
263573	Galilee	MS	001	Adams	1958	O
003609	Gallilee North	MS	001	Adams	1979	O
265092	Garden City	MS	037	Franklin	1952	OA
265102	Garden City North	MS	037	Franklin	1975	O
265495	Gardens	MS	001	Adams	1951	OA
265526	Gardens North	MS	001	Adams	1970	OA
265898	Garland Creek	MS	023	Clarke	1971	OA
271487	Gibson	MS	017	Chickasaw	1978	OA
272479	Giles Bend	MS	001	Adams	1971	OA
008812	Giles Cut	MS	001	Adams	1984	O
273006	Gilliam Chute	MS	063	Jefferson	1961	OA
273149	Gilliard Lake	MS	001	Adams	1960	OA
273254	Gilliland South	MS	005	Amite	1952	O
273558	Gillsburg	MS	005	Amite	1952	OA
274246	Gitano	MS	067	Jones	1957	ONA
274603	Glading East	MS	005	Amite	1962	OA
275081	Glancy	MS	029	Copiah	1970	N
275347	Glasscock	MS	001	Adams	1960	O
275378	Glasscock Island	MS	001	Adams	1963	O
000624	Glasscock South	MS	001	Adams	1978	O
275409	Glasscock Towhead	MS	001	Adams	1963	OA
275471	Glazier	MS	111	Perry	1951	OA
275595	Glen Aubin	MS	001	Adams	1950	OA
275626	Glen Aubin South	MS	001	Adams	1967	OA
276432	Glendale	MS	001	Adams	1957	OA
014688	Gloster	MS	005	Amite	1993	N
013862	Gloster East	MS	005	Amite	1990	OA
003612	Gluckstadt	MS	089	Madison	1977	N
014231	Good Food	MS	115	Pontotoc	1984	N
280354	Goodwater	MS	023	Clarke	1969	OA
280509	Goodwin	MS	057	Itawamba	1982	N
280509	Goodwin	MS	081	Lee	1982	N
280509	Goodwin	MS	095	Monroe	1982	N
280974	Gordon Creek	MS	005	Amite	1980	OA
003614	Goshen Springs	MS	121	Rankin	1980	N
283594	Grafton	MS	001	Adams	1964	OA
003615	Grandy Mill Creek	MS	067	Jones	1982	O
285113	Grange	MS	065	Jefferson Davis	1959	N
285113	Grange	MS	077	Lawrence	1959	N
004725	Graveyard Branch	MS	037	Franklin	1983	O
008388	Greenfield	MS	001	Adams	1991	O
289298	Greens Bayou	MS	001	Adams	1966	O
007073	Greens Bayou North	MS	001	Adams	1983	OA
289309	Greens Creek	MS	065	Jefferson Davis	1976	ONA
289309	Greens Creek	MS	091	Marion	1976	ON
290169	Greenwood Springs	MS	095	Monroe	1978	ON
294460	Gum Branch	MS	031	Covington	1982	N
295863	Gwinville	MS	065	Jefferson Davis	1944	ONA
295863	Gwinville	MS	127	Simpson	1944	N
299476	Hale	MS	023	Clarke	1973	OA
301460	Hamilton	MS	095	Monroe	1954	N
301612	Hamilton South	MS	095	Monroe	1978	OA
006634	Hamilton West	MS	095	Monroe	1983	O
306575	Harmony	MS	023	Clarke	1968	OA
306637	Harmony South	MS	023	Clarke	1976	OA
307846	Harrisville	MS	127	Simpson	1984	N
308776	Hartman	MS	085	Lincoln	1949	OA
312403	Hazlit Creek	MS	157	Wilkinson	1966	OA
313822	*Heidelberg*	MS	061	Jasper		
	Alias for: (**313853**) **Heidelberg Central** [ALTER]					
313853	Heidelberg Central	MS	061	Jasper	1954	OA
313884	Heidelberg East	MS	061	Jasper	1944	ONA
313915	Heidelberg West	MS	061	Jasper	1944	ONA
321534	Higgins	MS	073	Lamar	1981	N
323766	Hilo	MS	001	Adams	1967	OA
003621	Hiwannee North	MS	153	Wayne	1979	OA
013380	Hogwallow	MS	157	Wilkinson	1989	O
327655	Holiday Creek	MS	065	Jefferson Davis	1977	ONA
014242	Holly Grove	MS	005	Amite	1990	N
003622	Hollybush Creek	MS	121	Rankin	1979	N
330215	Homewood	MS	001	Adams	1955	O
007096	Hominy Ridge	MS	037	Franklin	1983	O
331083	Hooker	MS	077	Lawrence	1979	ONA
333439	Horseshoe Lake	MS	051	Holmes	1976	N
336261	Hub	MS	091	Marion	1945	ONA
336292	Hub East	MS	091	Marion	1966	N
336323	Hub West	MS	091	Marion	1959	N
336385	Hubbard Creek	MS	153	Wayne	1987	O
340601	Hurricane Creek	MS	091	Marion	1973	N
340644	Hurricane Lake	MS	085	Lincoln	1973	OA
340647	Hurricane Lake East	MS	085	Lincoln	1974	OA
340725	Hustler East	MS	005	Amite	1962	O
011158	Hustler North	MS	005	Amite	1985	OA
006647	Hutchins Creek	MS	001	Adams	1984	O
340911	Hutchins Landing	MS	001	Adams	1962	O
343703	Idlewilde	MS	063	Jefferson	1953	OA
003625	Idlewilde West	MS	063	Jefferson	1980	OA
344657	Improve	MS	091	Marion	1978	N

Field Code	Field Name/ Alias/Remarks	State/ Sub	Co Code	County	Disc Year	Field Type
344890	Independence	MS	157	Wilkinson	1988	N
348006	Ireland	MS	157	Wilkinson	1951	OA
348028	Ireland North	MS	157	Wilkinson	1978	O
348037	Ireland South	MS	157	Wilkinson	1967	OA
348068	Ireland West	MS	157	Wilkinson	1967	OA
348099	Irene	MS	005	Amite	1961	O
350269	Ivanhoe	MS	001	Adams	1968	O
353006	Jackson	MS	049	Hinds	1930	N
	STOR(55)					
353006	Jackson	MS	121	Rankin	1930	N
	STOR(55)					
356057	Jaynesville	MS	031	Covington	1977	ON
356073	Jaynesville West	MS	031	Covington	1978	N
356657	Jeanette	MS	001	Adams	1952	OA
356688	Jeanette South	MS	001	Adams	1967	OA
361735	Johns	MS	121	Rankin	1981	N
362625	Johnston Station	MS	085	Lincoln	1960	OA
362625	Johnston Station	MS	113	Pike	1960	OA
362975	Jonathan	MS	041	Greene	1969	ON
366270	Junction City	MS	023	Clarke	1958	OA
003628	Kearney	MS	089	Madison	1978	O
372929	Kelly Hill	MS	157	Wilkinson	1955	OA
372960	Kelly Hill East	MS	157	Wilkinson	1962	OA
003630	Killarney	MS	001	Adams	1979	OA
378688	Kiln	MS	045	Hancock	1959	OA
379959	Kings	MS	149	Warren	1946	N
380021	Kings Branch	MS	157	Wilkinson	1968	O
380238	Kingston	MS	001	Adams	1950	OA
380269	Kingston North	MS	001	Adams	1952	O
380300	Kingston South	MS	001	Adams	1955	OA
010108	Kinney Creek	MS	095	Monroe	1984	N
381292	Kirby	MS	037	Franklin	1965	OA
381633	Kirklin	MS	147	Walthall	1971	N
384478	Knoxo	MS	091	Marion	1960	ONA
384478	Knoxo	MS	147	Walthall	1960	ONA
003632	Knoxo East	MS	091	Marion	1978	N
384509	Knoxville	MS	037	Franklin	1954	OA
384540	Knoxville North	MS	037	Franklin	1955	OA
384571	Knoxville Tower	MS	037	Franklin	1951	OA
384675	Knoxville Tower East	MS	037	Franklin	1974	O
003633	Knoxville Tower South	MS	037	Franklin	1981	O
385284	Kokomo	MS	147	Walthall	1960	N
385315	Kola	MS	031	Covington	1975	N
391332	*La Grange*	MS	001	Adams		
	Alias for: (**003373**) **Lagrange** [ALTER]					
013643	Lackey	MS	095	Monroe	1990	N
393784	Ladds Branch	MS	037	Franklin	1976	O
003373	Lagrange	MS	001	Adams	1946	OA
391336	Lagrange East	MS	001	Adams	1975	OA
003638	Lagrange North	MS	001	Adams	1952	OA
391363	Lagrange South	MS	001	Adams	1948	OA
395827	Lake Como	MS	061	Jasper	1971	OA
396943	Lake Lucille	MS	001	Adams	1952	O
396974	Lake Lucille North	MS	001	Adams	1956	OA
397005	Lake Mary	MS	157	Wilkinson	1954	OA
397036	Lake Mary North	MS	001	Adams	1964	OA
004175	Lake Montrose	MS	001	Adams	1982	O
398400	Lake Utopia	MS	061	Jasper	1971	OA
401314	Langsdale	MS	023	Clarke	1944	OA
401376	Langsdale West	MS	023	Clarke	1960	OA
404104	Laurel	MS	067	Jones	1958	OA
404166	Laurel Hill	MS	001	Adams	1956	O
405809	Lazy Creek	MS	113	Pike	1961	OA
405840	Lazy Creek West	MS	113	Pike	1963	OA
012215	Leaf River	MS	031	Covington	1987	ONA
406856	Learned	MS	049	Hinds	1969	N
408189	Leesdale Tower	MS	037	Franklin	1965	O
411506	Lessley North	MS	157	Wilkinson	1951	OA
411785	Levees Creek	MS	001	Adams	1953	OA
413142	Liberty	MS	005	Amite	1983	ONA
414692	Lincoln West	MS	085	Lincoln	1950	OA
416366	Linwood	MS	001	Adams	1969	OA
416370	Linwood West	MS	001	Adams	1975	O
418412	Little Creek	MS	085	Lincoln	1958	OA
418412	Little Creek	MS	113	Pike	1958	OA
003641	Little Piney Creek	MS	157	Wilkinson	1979	OA
419652	Little Springs	MS	037	Franklin	1960	O
003642	Lochdale	MS	157	Wilkinson	1981	O
422381	Locust Hill	MS	001	Adams	1952	OA
422381	Locust Hill	MS	037	Franklin	1952	OA
422412	Locust Hill West	MS	001	Adams	1953	OA
425543	Long Lake	MS	001	Adams	1971	O
014258	Longleaf	MS	157	Wilkinson	1990	N
014503	Longleaf North	MS	157	Wilkinson	1992	N
427310	Lorena	MS	129	Smith	1965	OA
427496	Loring	MS	089	Madison	1954	ONA
431030	Lowry Lake	MS	037	Franklin	1964	O
433960	Lum Bayou	MS	063	Jefferson	1977	O
438295	Maben	MS	105	Oktibbeha	1970	N
440527	Magee	MS	127	Simpson	1958	ONA
440527	Magee	MS	129	Smith	1958	ONA
003649	Magee East	MS	129	Smith	1981	ONA
440558	Magee South	MS	127	Simpson	1961	ONA
440558	Magee South	MS	129	Smith	1961	ONA
440775	Magnolia	MS	001	Adams	1964	ON
441007	Magnolia Plantation	MS	001	Adams	1979	O
441674	Majorca	MS	001	Adams	1970	OA
442294	Mallalieu	MS	085	Lincoln	1944	O
442325	Mallalieu East	MS	085	Lincoln	1944	OA
442356	Mallalieu West	MS	085	Lincoln	1946	OA
442836	Mammoth Bayou	MS	001	Adams	1977	O
443441	Mandamus	MS	001	Adams	1953	O
010126	Mannassa	MS	023	Clarke	1985	O
444805	Mantua	MS	001	Adams	1949	OA
445242	Maple Branch	MS	087	Lowndes	1976	ONA
445242	Maple Branch	MS	095	Monroe	1976	ONA
013550	Maple Branch South	MS	087	Lowndes	1989	N
015141	Mardi Gras	MS	157	Wilkinson	1993	N
010129	Marengo Bend	MS	001	Adams	1985	O
449176	Mars Hill	MS	005	Amite	1985	OA
450230	Martinville	MS	127	Simpson	1957	OA
450235	Martinville SW	MS	127	Simpson	1978	O
015310	Matthews Creek	MS	157	Wilkinson	1994	N
001968	Matubby Creek	MS	095	Monroe	1980	N
454539	Maxie	MS	035	Forrest	1952	N
007623	Maxwell Branch	MS	037	Franklin	1983	O
010132	Mayhew Creek	MS	087	Lowndes	1985	O
015311	Maynor Creek	MS	153	Wayne	1995	OA
456562	McBride	MS	063	Jefferson	1947	N
457926	McComb	MS	113	Pike	1959	OA
457957	McComb SE	MS	113	Pike	1960	O
457988	McComb West	MS	113	Pike	1966	OA
459724	McElveen	MS	005	Amite	1960	OA
459728	McElveen East	MS	005	Amite	1973	OA
461437	McKinley Creek	MS	095	Monroe	1973	ONA
462719	McNeal	MS	061	Jasper	1973	OA
463114	McRaney	MS	031	Covington	1976	N
464490	Mechanicsburg	MS	163	Yazoo	1980	ONA
467017	Melton	MS	063	Jefferson	1978	ONA
014505	Memorial	MS	157	Wilkinson	1992	O
467978	Mercer	MS	001	Adams	1966	OA
468567	Merit	MS	127	Simpson	1959	ONA
007145	Merit South	MS	127	Simpson	1982	N
009044	*Middle East Fork*	MS	005	Amite		
	Alias for: (**008824**) **East Fork Middle** [ALTER]					
471644	Middle Fork	MS	037	Franklin	1980	OA
471985	Middleton Creek	MS	037	Franklin	1976	OA
009866	Mike Creek	MS	023	Clarke	1986	OA
474357	Mill Creek	MS	153	Wayne	1979	O
474543	Millbrook	MS	157	Wilkinson	1984	ON
475566	Mills Bayou	MS	157	Wilkinson	1954	OA
475659	Mills Branch	MS	037	Franklin	1969	OA
008825	Mills Branch North	MS	037	Franklin	1984	O
475667	Mills Branch South	MS	037	Franklin	1975	OA
478697	Missionary	MS	061	Jasper	1971	OA
478914	Mistletoe	MS	001	Adams	1966	ONA
479379	Mize	MS	129	Smith	1962	OA
482932	Monticello	MS	077	Lawrence	1976	N
484131	Moorland	MS	001	Adams	1952	OA
485123	Morgan Creek	MS	037	Franklin	1964	OA
485154	Morgan Creek South	MS	037	Franklin	1965	OA
485185	Morgan Fork	MS	037	Franklin	1967	OA
485402	Morgans	MS	049	Hinds	1961	O
485442	Morgantown	MS	001	Adams	1967	OA
485444	Morgantown East	MS	091	Marion	1979	ON
485450	Morgantown South	MS	091	Marion	1979	ON
011805	Morning Star Church	MS	001	Adams	1987	O
486611	Morton	MS	123	Scott	1959	OA
003656	Moselle	MS	067	Jones	1981	OA
487572	Moss Grove	MS	001	Adams	1955	O
487603	Moss Hill	MS	001	Adams	1958	OA
487665	Moss Hill NW	MS	001	Adams	1976	O
487696	Moss Hill SE	MS	001	Adams	1961	O
003098	Mossville	MS	061	Jasper	1977	O
488781	Mount Hope	MS	001	Adams	1976	O
003897	Mount Hope West	MS	001	Adams	1982	O
011807	Mount Moriah	MS	049	Hinds	1987	O
489060	Mount Nebo Lake	MS	005	Amite	1968	O
489091	Mount Olive	MS	031	Covington	1964	ONA
489091	Mount Olive	MS	127	Simpson	1964	ONA
489091	Mount Olive	MS	129	Smith	1964	ONA
006576	Mount Olive East	MS	031	Covington	1982	N
489104	Mount Olive West	MS	031	Covington	1975	N
489104	Mount Olive West	MS	129	Smith	1975	N
491045	*Mt Olive*	MS	031	Covington		
	Alias for: (**489091**) **Mount Olive** [ALTER]					
491045	*Mt Olive*	MS	129	Smith		
	Alias for: (**489091**) **Mount Olive** [ALTER]					
491789	Mud Creek	MS	157	Wilkinson	1955	O
491820	Mud Creek North	MS	157	Wilkinson	1966	OA
492967	Muldon	MS	095	Monroe	1952	N
	STOR					
492998	Muldon East	MS	095	Monroe	1962	O
496742	Mystic Bayou	MS	001	Adams	1976	OA
498425	Nancy	MS	023	Clarke	1967	OA
498456	Nancy East	MS	023	Clarke	1968	OA
498477	Nancy North	MS	023	Clarke	1974	O
498518	Nancy West	MS	023	Clarke	1970	OA
499138	Natchez	MS	001	Adams	1950	OA
499169	Natchez Ferry	MS	001	Adams	1966	O
013403	Natchez Landing	MS	001	Adams	1989	O
499231	Natchez North	MS	001	Adams	1950	OA
499245	Natchez Port	MS	001	Adams	1975	O
000157	Nettleton	MS	095	Monroe	1981	N
012810	Nettleton North	MS	081	Lee	1987	N
503719	New Era	MS	001	Adams	1950	OA
504184	New Hope	MS	095	Monroe	1953	O
506509	Newman	MS	049	Hinds	1982	N
506757	Newsom	MS	091	Marion	1977	ON
506799	Newson	MS	091	Marion	1977	ON
009509	Newtonia	MS	157	Wilkinson	1984	OA
516721	Oak Grove	MS	127	Simpson	1973	N
006846	Oak Ridge	MS	149	Warren	1980	ONA
517496	Oakland	MS	001	Adams	1963	O
517713	Oakley Dome	MS	049	Hinds	1954	OA
012813	Oakley Dome North	MS	049	Hinds	1988	N
518044	Oakvale	MS	065	Jefferson Davis	1977	N
518050	Oakvale West	MS	065	Jefferson Davis	1980	ON
518050	Oakvale West	MS	067	Jones	1980	ON
518050	Oakvale West	MS	077	Lawrence	1980	ON
518178	Oakwood	MS	063	Jefferson	1954	OA
520309	Ogden Bayou	MS	001	Adams	1973	O
520313	Ogden Branch	MS	001	Adams	1977	O
522425	Okolona	MS	095	Monroe	1956	N
523231	Old River	MS	157	Wilkinson	1966	OA
003106	Old River South	MS	157	Wilkinson	1981	OA
523417	Oldenburg	MS	037	Franklin	1947	ONA
523421	Oldenburg East	MS	037	Franklin	1975	OA
010144	Oldenburg NE	MS	037	Franklin	1985	O
012243	Oldenburg South	MS	037	Franklin	1986	O
014266	Olio	MS	005	Amite	1990	N
523789	Olive	MS	113	Pike	1981	OA
525773	Oneil	MS	005	Amite	1960	O
526897	Orange	MS	061	Jasper	1980	O

Field Code	Field Name/ Alias/Remarks	State/ Sub	Co Code	County	Disc Year	Field Type
526990	Orange Hill	MS	049	Hinds	1984	O
014506	Ormond	MS	001	Adams	1991	O
004226	Otho	MS	123	Scott	1982	OA
530803	Otter Lake	MS	001	Adams	1967	OA
531702	Overton	MS	001	Adams	1951	OA
531733	Overton North	MS	001	Adams	1952	OA
531795	Ovett	MS	067	Jones	1948	OA
531981	Owen Creek	MS	037	Franklin	1970	OA
007158	Owen Creek North	MS	037	Franklin	1984	O
534656	Pachuta Creek	MS	023	Clarke	1968	OA
535927	Painters	MS	001	Adams	1966	O
536564	Palatine Hills	MS	001	Adams	1977	O
013270	Palmetto Point	MS	157	Wilkinson	1989	O
013042	Palmetto South	MS	081	Lee	1987	N
538314	Panther Creek	MS	037	Franklin	1966	O
543336	Paulding	MS	061	Jasper	1969	OA
543367	Paulding East	MS	061	Jasper	1966	O
543389	Paulding South	MS	061	Jasper	1975	OA
543398	Paulding West	MS	061	Jasper	1969	OA
014876	Peach Tree Creek	MS	023	Clarke	1994	OA
545964	Pearl	MS	121	Rankin	1966	N
014507	Peggy Row Branch	MS	157	Wilkinson	1992	N
548289	Pelahatchie	MS	121	Rankin	1962	OA
548475	Pellucid Bayou	MS	001	Adams	1951	OA
548506	Pellucid Bayou North	MS	001	Adams	1961	O
010150	Pentagon	MS	001	Adams	1985	O
551454	Perrytown	MS	037	Franklin	1974	O
554621	Pickens	MS	089	Madison	1940	OA
554621	Pickens	MS	163	Yazoo	1940	OA
556372	Pinckneyville	MS	157	Wilkinson	1964	OA
012250	Pinckneyville East	MS	157	Wilkinson	1986	O
556481	Pine Bluff	MS	025	Clay	1979	N
556636	Pine Creek	MS	157	Wilkinson	1964	OA
556977	Pine Mount	MS	001	Adams	1962	OA
557101	Pine Ridge	MS	001	Adams	1946	OA
557132	Pine Ridge West	MS	001	Adams	1967	OA
557411	Pineville	MS	129	Smith	1980	OA
014508	Pineville West	MS	129	Smith	1992	O
557477	Piney Creek	MS	157	Wilkinson	1972	O
557504	Piney Woods	MS	121	Rankin	1973	N
557520	Piney Woods SW	MS	121	Rankin	1974	N
558279	Pisgah	MS	121	Rankin	1964	OA
558285	Pisgah South	MS	121	Rankin	1978	N
558341	Pistol Ridge	MS	035	Forrest	1951	ONA
558341	Pistol Ridge	MS	109	Pearl River	1951	ONA
558372	Pistol Ridge West	MS	109	Pearl River	1956	ON
560031	Pleasant Grove	MS	095	Monroe	1985	ON
560217	Pleasant Hill	MS	001	Adams	1966	O
560496	Pleasant Ridge	MS	023	Clarke	1984	OA
560651	Pleasant Valley	MS	157	Wilkinson	1964	O
564418	Pond	MS	157	Wilkinson	1968	O
565224	Pool Creek	MS	067	Jones	1956	OA
565813	Poplar Grove	MS	001	Adams	1954	OA
009374	Poplarville	MS	109	Pearl River	1984	N
567549	Possum Corner	MS	157	Wilkinson	1949	OA
567580	Possum Corner South	MS	157	Wilkinson	1953	OA
567611	Possum Corner West	MS	157	Wilkinson	1967	O
570262	Prairie Branch	MS	023	Clarke	1970	OA
571713	Prentiss South	MS	065	Jefferson Davis	1977	N
571967	Pretty Creek	MS	001	Adams	1962	O
573703	Providence	MS	037	Franklin	1965	OA
573734	Providence South	MS	037	Franklin	1966	OA
574362	Puckett	MS	121	Rankin	1960	ONA
574362	Puckett	MS	129	Smith	1960	ONA
574920	Pumpkin Patch	MS	005	Amite	1963	OA
579621	Quentin	MS	037	Franklin	1976	O
580414	Quitman	MS	023	Clarke	1945	OA
580445	Quitman Bayou	MS	001	Adams	1963	OA
006311	Quitman Bayou South	MS	001	Adams	1983	O
580460	Quitman Bayou West	MS	001	Adams	1978	OA
580507	Quitman East	MS	023	Clarke	1981	O
580631	Quitman NW	MS	023	Clarke	1981	O
584174	Raleigh	MS	129	Smith	1957	OA
584453	Ralston	MS	035	Forrest	1984	OA
009050	Raymond West	MS	049	Hinds	1985	OA
012837	Redding Creek	MS	005	Amite	1988	N
592723	Redlick	MS	063	Jefferson	1957	OA
593684	Reedy Creek	MS	067	Jones	1958	OA
593808	Reeves	MS	063	Jefferson	1956	OA
594583	Reid	MS	013	Calhoun	1960	N
599342	Richardson Creek	MS	037	Franklin	1957	OA
600055	Richmond	MS	001	Adams	1986	O
603744	River Bend	MS	157	Wilkinson	1990	O
008856	Riverline	MS	095	Monroe	1984	N
606295	Robins Bayou	MS	001	Adams	1965	O
606481	Robinson Junction	MS	153	Wayne	1969	O
610170	Rodney	MS	063	Jefferson	1949	ONA
610201	Rodney Island	MS	063	Jefferson	1956	OA
610220	Rodney West	MS	063	Jefferson	1977	N
613301	Rose Hill	MS	157	Wilkinson	1957	O
613952	Rosetta	MS	157	Wilkinson	1965	OA
003116	Rosetta East	MS	157	Wilkinson	1981	O
616928	Roxie	MS	037	Franklin	1948	OA
616959	Roxie East	MS	037	Franklin	1965	O
003119	Rucker Home	MS	001	Adams	1979	OA
620378	Russum	MS	063	Jefferson	1949	OA
627479	Sammy Creek South	MS	001	Adams	1969	O
629990	Sand Hill	MS	041	Greene	1949	O
630021	Sand Hill North	MS	041	Greene	1963	O
630734	Sandersville	MS	067	Jones	1955	OA
631385	Sandy Creek	MS	157	Wilkinson	1965	O
631571	Sandy Hook	MS	091	Marion	1948	ON
631571	Sandy Hook	MS	109	Pearl River	1948	ON
631585	Sandy Hook West	MS	091	Marion	1978	N
007189	Sassafras	MS	037	Franklin	1984	O
634764	Satartia	MS	163	Yazoo	1966	OA
635353	Saukum	MS	157	Wilkinson	1953	OA
009054	School Land	MS	109	Pearl River	1984	N
015031	Seabury Creek	MS	005	Amite	1994	N
642096	Second Creek	MS	001	Adams	1979	O
643863	Seminary	MS	031	Covington	1975	ONA
644650	Serendipity	MS	005	Amite	1990	OA
647754	Shannon	MS	081	Lee	1985	N
009931	Shannon East	MS	081	Lee	1985	N
647971	Sharon	MS	061	Jasper	1949	ONA
647971	Sharon	MS	067	Jones	1949	ONA
012844	Sharon East	MS	061	Jasper	1981	N
650361	Shelton Creek	MS	067	Jones	1976	OA
652001	Shieldsboro	MS	001	Adams	1953	OA
007197	Shieldsboro East	MS	001	Adams	1983	O
653582	Shongelo Creek	MS	129	Smith	1966	OA
654326	Shubuta	MS	023	Clarke	1969	OA
654357	Shubuta North	MS	023	Clarke	1970	OA
654946	Sibley	MS	001	Adams	1950	ONA
655845	Siloam	MS	025	Clay	1953	N
656186	Silver Creek	MS	157	Wilkinson	1973	OA
007198	Sinai Church	MS	001	Adams	1981	O
662704	Smithdale	MS	005	Amite	1960	OA
662735	Smithdale NE	MS	005	Amite	1964	O
662766	Smithdale SE	MS	005	Amite	1960	OA
662750	Smithdale South	MS	005	Amite	1976	O
662797	Smithdale West	MS	005	Amite	1971	ONA
011266	Smyrna Plantation	MS	157	Wilkinson	1986	O
664316	Soapstone	MS	157	Wilkinson	1955	O
666362	Soso	MS	061	Jasper	1945	ONA
666362	Soso	MS	067	Jones	1945	ONA
666362	Soso	MS	129	Smith	1945	ONA
666393	Soso South	MS	067	Jones	1969	OA
667292	Southwood	MS	001	Adams	1964	O
011267	Spats	MS	037	Franklin	1986	OA
670255	Splunge	MS	095	Monroe	1973	N
670265	Splunge South	MS	095	Monroe	1973	O
003126	Spokane	MS	001	Adams	1982	O
671136	Spring Hill	MS	037	Franklin	1966	OA
671198	Spring Pond	MS	001	Adams	1956	OA
671205	Spring Pond South	MS	001	Adams	1979	O
671601	Springfield	MS	001	Adams	1965	O
014291	St Catherine Creek	MS	001	Adams	1980	O
003127	St Catherine Creek South	MS	001	Adams	1980	OA
674500	St Patrick	MS	005	Amite	1990	OA
675337	Stafford Springs	MS	061	Jasper	1970	OA
675532	Stagecoach Road	MS	023	Clarke	1976	OA
675895	Stampley	MS	063	Jefferson	1966	O
675926	Stamps	MS	157	Wilkinson	1965	OA
676019	Stamps North	MS	157	Wilkinson	1970	OA
676081	Stamps South	MS	157	Wilkinson	1970	OA
676112	Stamps West	MS	157	Wilkinson	1983	OA
676577	Stanton	MS	001	Adams	1951	N
677569	State Line South	MS	041	Greene	1970	N
678855	Steels Creek	MS	157	Wilkinson	1977	O
679336	Stella	MS	113	Pike	1985	OA
680421	Stewart	MS	109	Pearl River	1958	N
680452	Stewart South	MS	109	Pearl River	1959	N
012287	Stinson Creek	MS	087	Lowndes	1987	N
012672	Stonewall Creek	MS	095	Monroe	1989	N
684606	Stringer	MS	061	Jasper	1967	OA
685009	Strong	MS	095	Monroe	1973	ON
011863	Sugar Run Creek South	MS	017	Chickasaw	1984	N
013562	Sullivans Hollow	MS	129	Smith	1989	N
688109	Summerland	MS	031	Covington	1961	ONA
688109	Summerland	MS	067	Jones	1961	ONA
688140	Summerland East	MS	067	Jones	1969	OA
688175	Summerland South	MS	031	Covington	1974	OA
688175	Summerland South	MS	067	Jones	1974	OA
688357	Summit	MS	113	Pike	1959	OA
688388	Summit East	MS	113	Pike	1963	N
003130	Sumrall	MS	023	Clarke	1982	OA
689396	Sunny Hill	MS	147	Walthall	1984	OA
689783	Sunnyside	MS	063	Jefferson	1952	OA
689845	Sunnyside North	MS	063	Jefferson	1955	OA
003131	Sweet Gum	MS	001	Adams	1979	O
692612	Sweetwater	MS	085	Lincoln	1954	OA
692674	Sweetwater North	MS	085	Lincoln	1963	O
693519	Sylvarena	MS	129	Smith	1965	OA
013430	Tallabogue Creek	MS	129	Smith	1989	OA
696411	Tallahala Creek	MS	129	Smith	1966	OA
696442	Tallahala Creek East	MS	129	Smith	1967	OA
014293	Tallahoma Creek	MS	067	Jones	1990	O
696597	Tallys Creek	MS	037	Franklin	1968	O
003132	Tangipahoa River	MS	113	Pike	1979	O
697620	Tar Creek	MS	157	Wilkinson	1957	O
697697	Tar Creek North	MS	157	Wilkinson	1979	OA
697682	Tar Creek West	MS	157	Wilkinson	1967	OA
698336	Tatums Camp	MS	073	Lamar	1977	N
698922	Taylorsville	MS	129	Smith	1956	OA
699085	Tchula Lake	MS	051	Holmes	1969	N
703883	Thanksgiving	MS	005	Amite	1987	ONA
705185	Thomasville	MS	121	Rankin	1969	N
705216	Thompson	MS	005	Amite	1984	OA
705464	Thompsons Creek	MS	153	Wayne	1959	OA
705495	Thompsons Creek South	MS	153	Wayne	1960	OA
705681	Thorn	MS	017	Chickasaw	1963	N
705805	Thornton	MS	051	Holmes	1973	N
707572	Tiger	MS	067	Jones	1971	N
708936	Tinsley	MS	163	Yazoo	1939	ONA
708946	Tinsley East	MS	163	Yazoo	1939	OA
708967	Tinsley North	MS	163	Yazoo	1969	OA
708978	Tinsley West	MS	163	Yazoo	1970	OA
711642	Tom Branch	MS	037	Franklin	1967	OA
711673	Tom Branch South	MS	037	Franklin	1968	O
008857	Tombigbee	MS	095	Monroe	1984	N
713254	Tony Creek	MS	037	Franklin	1971	OA
006728	Tony Creek North	MS	037	Franklin	1983	OA
506181	Topeka	MS	077	Lawrence	1981	N
011277	Topisaw	MS	113	Pike	1986	O
003133	Town Creek	MS	001	Adams	1978	O
003134	Training School	MS	091	Marion	1981	N
716277	Traxler	MS	129	Smith	1961	OA
014301	Treas Lake	MS	095	Monroe	1990	N
716401	Trebloc	MS	017	Chickasaw	1953	ON
012301	Tribulation	MS	023	Clarke	1985	O
006483	Trimble	MS	127	Simpson	1988	N
006483	Trimble	MS	129	Smith	1988	N
718881	Troy	MS	115	Pontotoc	1981	N

Field Code	Field Name/ Alias/Remarks	State/ Sub	Co Code	County	Disc Year	Field Type
721307	Turkey Creek	MS	157	Wilkinson	1964	OA
006072	Turkey Ridge	MS	061	Jasper	1983	O
722144	Turnbull	MS	157	Wilkinson	1985	O
722423	Turnerville	MS	061	Jasper	1970	O
724074	Two Mile Creek	MS	109	Pearl River	1971	N
724621	Tylertown	MS	147	Walthall	1974	N
727789	Union Church	MS	063	Jefferson	1977	N
727952	Union Grove	MS	129	Smith	1990	O
730394	Utica	MS	049	Hinds	1988	ONA
732852	Valley Park	MS	055	Issaquena	1956	O
732852	Valley Park	MS	125	Sharkey	1956	O
734412	Vaughts	MS	113	Pike	1979	OA
736069	Verba	MS	061	Jasper	1967	OA
736658	Vernon	MS	001	Adams	1952	OA
002297	Vicksburg	MS	149	Warren	1980	O
739548	Vintage	MS	065	Jefferson Davis	1981	N
739999	Virlillia	MS	089	Madison	1951	OA
741627	Vossburg	MS	061	Jasper	1972	OA
003136	Wades Bayou	MS	001	Adams	1978	OA
745610	Waldrup	MS	061	Jasper	1973	OA
000875	Walker Lake	MS	025	Clay	1981	N
746830	Walnut Creek	MS	001	Adams	1976	O
750220	Washes	MS	001	Adams	1975	OA
750240	Washington	MS	001	Adams	1979	O
750550	Washout Bayou	MS	001	Adams	1969	OA
752193	Watts Creek	MS	023	Clarke	1969	OA
752627	Wausau	MS	153	Wayne	1962	OA
752658	Wausau North	MS	153	Wayne	1965	OA
752689	Waveland	MS	045	Hancock	1965	ON
010230	Waynesboro	MS	153	Wayne	1985	OA
752999	Waynesboro East	MS	153	Wayne	1967	OA
753247	Wayside	MS	001	Adams	1951	OA
753674	Wearley Branch	MS	037	Franklin	1974	OA
757456	Wells	MS	087	Lowndes	1977	N
757487	Wells Creek	MS	037	Franklin	1954	OA
759316	Wesley Chapel	MS	037	Franklin	1967	OA
759936	West Point	MS	025	Clay	1979	N
763703	White Apple South	MS	037	Franklin	1951	OA
763796	White Castle	MS	157	Wilkinson	1969	N
003138	Whites	MS	095	Monroe	1982	OA
003139	Whites Creek	MS	001	Adams	1981	OA
765576	Whitesand	MS	065	Jefferson Davis	1976	N
769221	Wilkinson	MS	157	Wilkinson	1952	O
770071	Williamsburg South	MS	031	Covington	1972	N
770337	Willis Branch	MS	037	Franklin	1967	OA
004574	Williston	MS	063	Jefferson	1984	O
770771	Willow Glen	MS	001	Adams	1971	OA
771949	Wilson Creek	MS	095	Monroe	1991	N
772538	Winchester	MS	153	Wayne	1969	OA
773933	Winston	MS	001	Adams	1979	O
008858	Wise Gap	MS	095	Monroe	1984	ONA
003142	Wishmore	MS	001	Adams	1981	O
774925	Wisner	MS	129	Smith	1965	O
776236	Wolf Creek	MS	153	Wayne	1969	OA
011298	Wolf Creek South	MS	153	Wayne	1986	OA
777538	Woodlands	MS	001	Adams	1952	O
014716	Woodlands East	MS	001	Adams	1993	O
777569	Woodlands SE	MS	001	Adams	1969	OA
777600	Woodlawn	MS	157	Wilkinson	1969	OA
778406	Woodville	MS	157	Wilkinson	1985	N
778414	Woodville East	MS	157	Wilkinson	1992	N
008973	Woodville NE	MS	157	Wilkinson	1984	O
014511	Wren	MS	095	Monroe	1992	O
014512	Yamacrow Creek	MS	157	Wilkinson	1992	N
786023	Yellow Creek East	MS	153	Wayne	1948	OA
786054	Yellow Creek North	MS	153	Wayne	1952	OA
786085	Yellow Creek West	MS	153	Wayne	1947	OA
787490	York	MS	001	Adams	1976	OA
790904	Zeigler Creek	MS	037	Franklin	1964	OA
792137	Zion Hill	MS	005	Amite	1971	OA
	Missouri					
000356	Ackerman	MO	013	Bates	1905	N
032203	Avondale	MO	047	Clay	1930	N
002574	Beeghley	MO	037	Cass	1932	N
010029	*Belgium Bottoms*	MO	165	Platte		
	Alias for: (**603992**) **Riverside** [RENAM]					
063310	Big Rock	MO	037	Cass		N
067119	Bitterroot	MO	217	Vernon	1964	O
075808	Blue Ridge	MO	095	Jackson	1934	N
009530	Blue Spring District East	MO	095	Jackson	1928	N
009531	Blue Spring District NE	MO	095	Jackson	1928	N
009532	*Blue Spring District South*	MO	095	Jackson		
	Alias for: (**002691**) **South District** [ALTER]					
009533	Blue Spring District West	MO	095	Jackson	1928	ON
010045	*Boten*	MO	095	Jackson		
	Alias for: (**002691**) **South District** [COMB]					
009536	Bradford & Francis	MO	095	Jackson	1933	N
094378	Brooks	MO	217	Vernon	1958	O
002681	Centropolis	MO	095	Jackson	1910	N
145619	Clark-Miller	MO	037	Cass	1906	ON
145619	Clark-Miller	MO	095	Jackson	1906	ON
162141	Corning	MO	087	Holt	1960	O
002686	Cressman	MO	037	Cass		N
002680	Duck Carlson & Wells	MO	095	Jackson	1932	O
212034	Eastburn	MO	217	Vernon	1915	O
002697	Ellington	MO	047	Clay	1930	N
002698	Endicott-Shaler	MO	037	Cass	1933	OA
002175	Florissant STOR(55)	MO	183	St Charles	1953	O
002175	Florissant STOR(55)	MO	189	St Louis	1953	O
246280	*Florissant Dome*	MO	189	St Louis		
	Alias for: (**002175**) **Florissant** [ALTER]					
256759	Freeman	MO	037	Cass	1932	N
002650	Freeman North & Knight	MO	037	Cass	1929	N
002651	Freeman-Westline	MO	037	Cass	1928	N
284989	Grandview East	MO	095	Jackson	1933	ON
285082	Grandview West	MO	095	Jackson	1933	ONA
302266	Hammond	MO	049	Clinton	1933	N
307691	Harrison	MO	037	Cass		N
002719	High Blue	MO	037	Cass	1981	O
344890	Independence	MO	095	Jackson	1932	N
345200	Indian Creek	MO	095	Jackson	1933	N
002735	Jardon Channel Sand	MO	037	Cass	1941	N
002731	Klapmeyer	MO	095	Jackson	1931	O
002732	Kline	MO	095	Jackson	1932	N
001414	*Knoche*	MO	037	Cass		
	Alias for: (**145619**) **Clark-Miller** [COMB]					
383858	Knorpp	MO	037	Cass	1929	N
383858	Knorpp	MO	095	Jackson	1932	N
403453	Lathrop	MO	049	Clinton	1921	N
002601	Lees Summit Townsite	MO	095	Jackson	1927	N
411537	Lester	MO	095	Jackson	1932	O
413142	Liberty	MO	047	Clay	1931	N
002602	Limpus	MO	037	Cass	1955	O
002603	Lisle	MO	037	Cass	1950	O
002604	Lone Jack	MO	095	Jackson	1930	N
425264	Long	MO	013	Bates	1932	N
426380	Longview	MO	095	Jackson	1944	O
002612	Martin City	MO	095	Jackson	1931	O
002617	Merryvale Farm	MO	095	Jackson	1980	O
002622	Nashua	MO	047	Clay		N
002625	Oliver Doerflinger	MO	037	Cass		O
539182	Paradise	MO	047	Clay	1930	N
002628	Parkville	MO	165	Platte	1911	N
002630	Plattsburg South	MO	049	Clinton	1930	N
563860	Polo	MO	025	Caldwell	1939	N
002633	Prairie Point	MO	165	Platte	1939	N
599218	Richards	MO	217	Vernon	1920	O
006595	*Richards-Stotesbury*	MO	217	Vernon		
	Alias for: (**002596**) **Stotesbury** [ALTER]					
599311	Richardson	MO	037	Cass	1932	N
603992	Riverside	MO	165	Platte	1936	OA
011573	Runamuck	MO	005	Atchison	1987	O
002643	Shawhan	MO	095	Jackson	1925	N
002691	South District	MO	095	Jackson	1930	ON
002594	Stark & Lash	MO	037	Cass	1932	N
002596	Stotesbury	MO	217	Vernon	1915	O
002598	Swartz-Garland	MO	217	Vernon	1906	N
697891	Tarkio	MO	005	Atchison	1942	O
704875	Thomas	MO	217	Vernon	1964	O
722454	Turney	MO	049	Clinton	1952	N
747512	Walton	MO	037	Cass	1971	O
747512	Walton	MO	095	Jackson	1971	O
	Montana					
011309	Ace High	MT	087	Rosebud	1986	O
014515	Agawan	MT	099	Teton	1991	O
003363	Alkali Coulee	MT	091	Sheridan	1981	OA
012316	Alma	MT	051	Liberty	1975	N
015075	Amanda	MT	101	Toole	1979	N
017663	Andes	MT	083	Richland	1979	OA
020097	*Antelope*	MT	033	Garfield		
	Alias for: (**125365**) **Cat Creek** [COMB]					
020098	Antelope Coulee	MT	101	Toole	1979	N
020252	Antelope North	MT	091	Sheridan	1981	O
021631	Anvil	MT	085	Roosevelt	1978	OA
002997	Anvil North	MT	091	Sheridan	1980	O
023337	Arch Apex	MT	101	Toole	1945	N
024887	Armells	MT	027	Fergus	1924	N
027150	Ash Creek	MT	003	Big Horn	1952	O
013539	Ashfield	MT	071	Phillips	1982	N
028713	Assinibone Creek	MT	071	Phillips	1979	O
005405	Autumn	MT	105	Valley	1982	OA
034655	Badlands	MT	041	Hill	1978	N
035599	Bainville	MT	085	Roosevelt	1969	OA
003001	Bainville II	MT	085	Roosevelt	1981	OA
035609	Bainville North	MT	085	Roosevelt	1979	OA
035615	Bainville West	MT	085	Roosevelt	1978	OA
037955	Bannatyne	MT	099	Teton	1927	O
041954	Bascom	MT	065	Musselshell	1962	O
041954	Bascom	MT	087	Rosebud	1962	O
043665	Battle Creek	MT	005	Blaine	1978	N
011651	Beanblossom	MT	033	Garfield	1986	OA
049139	Bears Den	MT	051	Liberty	1924	ON
052921	Belfry	MT	009	Carbon	1958	OA
053293	Bell Creek	MT	011	Carter	1967	ONA
053293	Bell Creek	MT	075	Powder River	1962	ONA
053311	Bell Creek SE	MT	075	Powder River	1972	N
005413	Bell Creek South	MT	075	Powder River	1982	N
056238	Benrud	MT	085	Roosevelt	1961	ONA
056269	Benrud East	MT	085	Roosevelt	1962	OA
056300	Benrud NE	MT	085	Roosevelt	1964	OA
058408	Berthelote	MT	101	Toole	1926	O
060943	Big Bend	MT	083	Richland	1976	O
061377	Big Coulee	MT	037	Golden Valley	1948	N
061377	Big Coulee	MT	095	Stillwater	1948	N
061730	Big Gully	MT	065	Musselshell	1976	O
003009	Big Gully North	MT	065	Musselshell	1977	O
062824	Big Muddy Creek	MT	085	Roosevelt	1975	OA
063310	Big Rock	MT	035	Glacier	1976	N
063764	Big Wall	MT	065	Musselshell	1948	OA
064802	Bills Coulee	MT	099	Teton	1979	N
067934	Black Butte	MT	041	Hill	1981	N
068135	Black Coulee	MT	005	Blaine	1973	N
068166	Black Diamond	MT	109	Wibaux	1981	OA
068399	*Black Jack*	MT	051	Liberty		
	Alias for: (**069174**) **Blackjack** [ALTER]					
068926	Blackfoot	MT	035	Glacier	1956	ONA
068957	Blackfoot East	MT	035	Glacier	1965	O
069174	Blackjack	MT	051	Liberty	1968	N
069360	Blackleaf Canyon	MT	099	Teton	1958	N
074320	Bloomfield	MT	021	Dawson	1964	OA
075343	Blue Hill	MT	083	Richland	1977	OA
009016	Blue Mountain	MT	109	Wibaux	1984	OA
081838	Border	MT	101	Toole	1929	ON
083109	Boulder	MT	083	Richland	1976	OA
083791	Bow + Arrow	MT	101	Toole	1935	N
084039	Bowdoin	MT	071	Phillips	1917	N
084039	Bowdoin	MT	105	Valley	1917	N
084194	Bowes	MT	005	Blaine	1926	ON
084054	Box Canyon	MT	083	Richland	1981	OA

Field Code	Field Name/ Alias/Remarks	State/ Sub	Co Code	County	Disc Year	Field Type
084938	Box Elder	MT	005	Blaine	1931	N
	STOR(59)					
084938	Box Elder	MT	041	Hill	1931	N
	STOR(59)					
087155	Bradley	MT	035	Glacier	1926	ON
087651	Brady	MT	073	Pondera	1943	O
090131	Bredette	MT	085	Roosevelt	1955	O
090162	Bredette North	MT	019	Daniels	1956	O
090162	Bredette North	MT	085	Roosevelt	1956	O
090300	Breed Creek	MT	087	Rosebud	1976	OA
011666	Broadview	MT	037	Golden Valley	1986	N
094874	Brorson	MT	083	Richland	1953	OA
094905	Brorson South	MT	083	Richland	1968	OA
096042	Browns Coulee	MT	041	Hill	1975	N
003015	Browns Coulee East	MT	041	Hill	1980	N
097695	Brush Lake	MT	091	Sheridan	1970	OA
097726	Brush Mountain	MT	091	Sheridan	1968	O
003017	Buffalo Flats	MT	015	Chouteau	1981	N
008451	Buffalo Lake	MT	035	Glacier	1983	OA
102823	Bullwacker And Area	MT	005	Blaine	1974	N
102823	Bullwacker And Area	MT	015	Chouteau	1974	N
003018	Burget	MT	085	Roosevelt	1981	O
003019	Burget East	MT	085	Roosevelt	1981	OA
105659	Burns Creek	MT	021	Dawson	1972	OA
105659	Burns Creek	MT	083	Richland	1972	OA
005427	Burns Creek South	MT	021	Dawson	1981	O
107290	Butcher Creek	MT	009	Carbon	1963	O
109112	Bynum	MT	099	Teton	1955	O
013667	Cabarett Coulee	MT	019	Daniels	1990	O
111012	Cabin Creek	MT	025	Fallon	1953	ONA
008412	Cadmus	MT	035	Glacier	1954	O
115042	Camp Creek	MT	015	Chouteau	1982	N
116344	Canadian Coulee	MT	041	Hill	1976	ON
116347	Canadian Coulee North	MT	041	Hill	1973	N
116347	Canadian Coulee North	MT	051	Liberty	1973	N
116530	Canal	MT	083	Richland	1970	OA
003780	Cannon Ball	MT	025	Fallon	1981	OA
120436	Carlyle	MT	109	Wibaux	1978	OA
125365	Cat Creek	MT	033	Garfield	1920	O
125365	Cat Creek	MT	069	Petroleum	1920	O
125396	*Cat Creek East*	MT	033	Garfield		
	Alias for: (**125365**) **Cat Creek** [COMB]					
012713	Cattails	MT	083	Richland	1987	OA
014204	Cattails South	MT	083	Richland	1991	OA
127745	Cedar Creek	MT	025	Fallon	1912	N
	STOR(46)					
127745	Cedar Creek	MT	109	Wibaux	1912	ON
131021	Chain Lakes	MT	041	Hill	1979	N
134059	Charlie Creek	MT	083	Richland	1976	OA
003578	Charlie Creek East	MT	083	Richland	1980	OA
003579	Charlie Creek North	MT	083	Richland	1981	ONA
135232	*Chelsea*	MT	085	Roosevelt		
	Alias for: (**010254**) **Chelsea Creek** [ALTER]					
010254	Chelsea Creek	MT	085	Roosevelt	1972	OA
136266	Cherrypath	MT	005	Blaine	1979	N
003580	Chester Area	MT	051	Liberty	1980	N
139760	Chinook East	MT	005	Blaine	1978	N
139769	Chip Creek	MT	005	Blaine	1986	N
139769	Chip Creek	MT	015	Chouteau	1977	N
145695	Clarks Fork	MT	009	Carbon	1944	O
145726	Clarks Fork North	MT	009	Carbon	1956	ON
145757	Clarks Fork South	MT	009	Carbon	1969	ONA
147214	Clear Lake	MT	091	Sheridan	1977	OA
009412	Clear Lake South	MT	091	Sheridan	1984	OA
149912	Coal Coulee	MT	041	Hill	1975	N
149927	Coal Creek	MT	041	Hill	1975	N
013355	Coal Mine Coulee	MT	015	Chouteau	1978	N
150087	Coal Ridge	MT	091	Sheridan	1979	O
150516	Cobb	MT	035	Glacier		
	STOR(61)					
150516	Cobb	MT	101	Toole		
	STOR(61)					
154798	Colored Canyon	MT	091	Sheridan	1978	OA
003583	Comertown	MT	091	Sheridan	1981	OA
009714	Comertown South	MT	091	Sheridan	1984	OA
158090	*Conrad Butte*	MT	073	Pondera		
	Alias for: (**407455**) **Ledger** [RENAM]					
158090	*Conrad Butte*	MT	101	Toole		
	Alias for: (**407455**) **Ledger** [RENAM]					
158142	Conrad South	MT	073	Pondera	1954	O
160777	*Coral Creek*	MT	025	Fallon		
	Alias for: (**426690**) **Lookout Butte** [COMB]					
009414	Corner Pocket	MT	083	Richland	1984	OA
164249	Cottonwood	MT	083	Richland	1984	OA
164373	Cottonwood East	MT	083	Richland	1990	O
164373	Cottonwood East	MT	085	Roosevelt	1990	OA
165985	Cow Creek	MT	055	McCone	1969	O
166016	Cow Creek East	MT	055	McCone	1971	O
168357	Crane	MT	083	Richland	1979	OA
011377	Crane North	MT	083	Richland	1982	O
005441	Crocker Springs East	MT	073	Pondera	1982	O
171395	Crooked Creek	MT	111	Yellowstone	1985	O
174077	Culbertson	MT	085	Roosevelt	1969	OA
174573	Cupton	MT	025	Fallon	1955	OA
013546	Curlew	MT	091	Sheridan	1989	OA
175565	Cut Bank	MT	035	Glacier	1926	ONA
175565	Cut Bank	MT	073	Pondera	1926	ONA
175565	Cut Bank	MT	101	Toole	1926	ONA
175596	*Cut Bank North*	MT	035	Glacier		
	Alias for: (**175565**) **Cut Bank** [COMB]					
175627	*Cut Bank SW*	MT	073	Pondera		
	Alias for: (**175565**) **Cut Bank** [COMB]					
175658	*Cut Bank West*	MT	035	Glacier		
	Alias for: (**175565**) **Cut Bank** [COMB]					
003586	*Cutbank And Reagan*	MT	035	Glacier		
	Alias for: (**175565**) **Cut Bank** [SPLIT]					
178270	Dagmar	MT	091	Sheridan	1976	OA
003587	Dagmar North	MT	091	Sheridan	1981	OA
180744	*Darling*	MT	035	Glacier		
	Alias for: (**175565**) **Cut Bank** [COMB]					
180744	*Darling*	MT	101	Toole		
	Alias for: (**175565**) **Cut Bank** [COMB]					
180775	*Darling North*	MT	035	Glacier		
	Alias for: (**175565**) **Cut Bank** [COMB]					
180775	*Darling North*	MT	101	Toole		
	Alias for: (**175565**) **Cut Bank** [COMB]					
180806	*Darling West*	MT	035	Glacier		
	Alias for: (**175565**) **Cut Bank** [COMB]					
003591	Deadmans Coulee	MT	085	Roosevelt	1981	O
184147	Dean Dome	MT	095	Stillwater	1964	ON
185542	Deer Creek	MT	021	Dawson	1952	OA
185573	Deer Creek North	MT	021	Dawson	1984	N
187619	Delphia	MT	065	Musselshell	1957	O
188053	Den	MT	019	Daniels	1994	O
189758	Devils Basin	MT	065	Musselshell	1919	O
189882	Devils Pocket	MT	037	Golden Valley	1949	O
189882	Devils Pocket	MT	065	Musselshell	1949	O
189975	Devon	MT	101	Toole	1986	N
012349	Devon East	MT	101	Toole	1986	N
189986	Devon South	MT	101	Toole	1982	N
003593	Diamond Point	MT	085	Roosevelt	1976	OA
193471	Divide	MT	091	Sheridan	1979	OA
012350	Dooley	MT	091	Sheridan	1986	OA
203602	Dry Creek	MT	009	Carbon	1929	ONA
	STOR(66)					
203607	Dry Creek Middle	MT	009	Carbon	1975	ON
012352	Dry Creek SW	MT	009	Carbon	1986	O
003595	Dry Creek West	MT	009	Carbon	1978	ONA
203633	Dry Fork	MT	073	Pondera	1986	N
205137	Dugout Creek	MT	083	Richland	1981	OA
005149	Dunkirk	MT	101	Toole	1982	N
206643	Dunkirk North	MT	101	Toole	1977	N
015193	Dutch Henry	MT	019	Daniels	1994	O
009728	Dutch John Coulee	MT	101	Toole	1985	ONA
208741	Dwyer	MT	091	Sheridan	1960	OA
210370	Eagle	MT	083	Richland	1977	OA
210680	Eagle Springs	MT	101	Toole	1980	N
003611	East Glacier	MT	035	Glacier	1981	O
218981	Elk Basin	MT	009	Carbon	1915	ONA
	STOR(49)					
219012	Elk Basin NW	MT	009	Carbon	1947	OA
225584	Enid North	MT	083	Richland	1979	OA
226793	Epworth	MT	083	Richland	1981	OA
229126	Ethridge	MT	101	Toole	1960	N
008391	Ethridge North	MT	101	Toole	1982	N
233940	Fairview	MT	083	Richland	1965	OA
233971	Fairview East	MT	083	Richland	1981	OA
003597	Fairview West	MT	083	Richland	1980	OA
239885	Fertile Prairie	MT	025	Fallon	1954	OA
240281	Fiddler Creek	MT	095	Stillwater	1980	O
242265	Fishhook	MT	091	Sheridan	1981	OA
005459	Fitzpatrick Lake	MT	101	Toole	1980	N
243769	Flat Coulee	MT	051	Liberty	1928	ONA
003604	Flat Coulee East	MT	051	Liberty	1979	ON
243893	Flat Lake	MT	091	Sheridan	1962	OA
243924	Flat Lake East	MT	091	Sheridan	1984	OA
243955	Flat Lake South	MT	091	Sheridan	1966	OA
011405	*Flat Lake West*	MT	091	Sheridan		
	Alias for: (**243893**) **Flat Lake** [COMB]					
005460	Flaxville	MT	019	Daniels	1982	OA
005464	Fort Conrad	MT	073	Pondera	1982	N
005464	Fort Conrad	MT	101	Toole	1982	N
250202	Fort Gilbert	MT	083	Richland	1970	OA
000349	Four Buttes	MT	019	Daniels	1970	O
252651	Four Mile Creek	MT	083	Richland	1975	OA
252672	Four Mile Creek West	MT	083	Richland	1976	OA
253247	Fox Creek	MT	083	Richland	1978	OA
253259	Fox Creek North	MT	083	Richland	1978	OA
253271	Fox Dome	MT	009	Carbon	1965	O
255550	Frannie	MT	009	Carbon	1929	OA
255922	Fred & George Creek	MT	101	Toole	1942	ONA
258030	Fresno	MT	041	Hill	1970	N
003608	Fritzpatrick Lake	MT	101	Toole	1980	N
258722	Frog Coulee	MT	083	Richland	1979	OA
258877	Froid South	MT	085	Roosevelt	1970	OA
262736	Gage	MT	065	Musselshell	1943	O
262922	Gage SW	MT	065	Musselshell	1964	O
008392	Galata	MT	101	Toole	1983	N
267231	Gas City	MT	021	Dawson	1913	ONA
002093	Gaslight	MT	025	Fallon	1981	N
003610	Genou	MT	015	Chouteau	1980	N
270913	Gettysburg	MT	083	Richland	1979	O
272510	Gilford	MT	041	Hill	1957	ON
000175	Gilford North	MT	041	Hill	1958	N
273998	Girard	MT	083	Richland	1966	OA
276525	Glendive	MT	021	Dawson	1951	OA
005472	Glendive South	MT	021	Dawson	1982	OA
278153	Gold Butte	MT	101	Toole	1959	N
278308	Golden Dome	MT	009	Carbon	1953	ONA
280695	Goose Lake	MT	091	Sheridan	1963	OA
280726	Goose Lake East	MT	091	Sheridan	1979	O
012976	Goose Lake SE	MT	091	Sheridan	1988	OA
003613	Goose Lake West	MT	091	Sheridan	1981	OA
013223	*Gorman Coulee*	MT	015	Chouteau		
	Alias for: (**013355**) **Coal Mine Coulee** [RENAM]					
281780	Gossett	MT	083	Richland	1979	OA
282850	Graben Coulee	MT	035	Glacier	1961	O
284927	Grandview	MT	051	Liberty	1930	ON
284989	Grandview East	MT	051	Liberty	1978	O
014233	Gray Blanket	MT	003	Big Horn	1991	O
009434	Grebe	MT	087	Rosebud	1975	O
003616	Green Coulee	MT	091	Sheridan	1981	O
009435	Green Coulee East	MT	091	Sheridan	1984	O
294212	Guinn Dome	MT	071	Phillips	1931	O
294700	Gumbo Ridge	MT	087	Rosebud	1975	OA
003617	Gunsight	MT	085	Roosevelt	1980	OA
296181	Gypsy Basin	MT	073	Pondera	1951	ONA
302266	Hammond	MT	011	Carter	1981	N
305242	Hardin	MT	003	Big Horn	1913	N
305575	Hardpan	MT	015	Chouteau	1979	ON
305575	Hardpan	MT	073	Pondera	1979	ON
305614	Hardscrabble Creek	MT	083	Richland	1969	OA
310326	Havre	MT	005	Blaine	1914	N
310326	Havre	MT	041	Hill	1914	N

Field Code	Field Name/ Alias/Remarks	State/ Sub	Co Code	County	Disc Year	Field Type
310357	Hawk Creek	MT	065	Musselshell	1958	O
003619	Hawk Haven	MT	083	Richland	1981	O
310822	Hay Creek	MT	083	Richland	1969	OA
311628	Haystack Butte	MT	051	Liberty	1941	N
013137	Haystack Butte West	MT	051	Liberty	1987	N
014845	Hell Coulee	MT	019	Daniels	1993	OA
320139	Hiawatha	MT	065	Musselshell	1967	OA
320294	Hibbard	MT	087	Rosebud	1960	O
321680	High Five	MT	087	Rosebud	1976	OA
002116	Highline	MT	041	Hill	1988	N
322205	Highview	MT	073	Pondera	1976	ONA
330060	Homestead	MT	085	Roosevelt	1983	OA
003624	Honker	MT	091	Sheridan	1980	OA
333067	Horse Creek	MT	051	Liberty	1976	O
335141	Howard Coulee	MT	065	Musselshell	1974	O
340167	Huntley	MT	095	Stillwater		
346564	Injun Creek	MT	087	Rosebud	1968	O
003627	Intake II	MT	083	Richland	1981	OA
350269	Ivanhoe	MT	065	Musselshell	1953	O
352417	Jack Creek	MT	009	Carbon	1949	O
352727	Jackass Butte	MT	101	Toole	1970	O
359564	Jim Coulee	MT	065	Musselshell	1971	OA
009440	Jim Coulee North	MT	065	Musselshell	1972	OA
370154	Katy Lake	MT	091	Sheridan	1967	OA
370161	Katy Lake North	MT	091	Sheridan	1979	OA
371937	Keg Coulee	MT	065	Musselshell	1960	OA
371968	Keg Coulee North	MT	065	Musselshell	1964	O
371999	Keg Coulee South	MT	065	Musselshell	1964	O
372185	Keith Area	MT	051	Liberty	1944	N
372216	Keith East	MT	051	Liberty	1947	N
372712	Kelley	MT	065	Musselshell	1966	OA
376866	Kevin East	MT	101	Toole	1956	OA
376897	Kevin Sunburst	MT	101	Toole	1922	ONA
003629	Kevin SW	MT	101	Toole	1980	N
378192	Kicking Horse	MT	101	Toole	1943	ON
003631	Kincheloe Ranch West	MT	087	Rosebud	1979	OA
380780	Kinyon Coulee	MT	101	Toole	1976	N
380781	*Kinyon Coulee And Area*	MT	101	Toole		
	Alias for: (**380780**) **Kinyon Coulee** [ALTER]					
005509	Kinyon Coulee South	MT	101	Toole	1982	N
008393	Kippen Area East	MT	101	Toole	1983	N
387408	Kremlin	MT	041	Hill	1921	O
003634	Krug Creek	MT	021	Dawson	1980	O
394804	Laird Creek	MT	051	Liberty	1964	OA
395269	Lake Basin	MT	095	Stillwater	1922	ON
395300	Lake Basin North	MT	095	Stillwater	1958	N
398741	Lakeside	MT	085	Roosevelt	1979	ON
399268	Lambert	MT	083	Richland	1981	OA
399299	Lambert North	MT	083	Richland	1981	OA
009445	Lamesteer Creek	MT	109	Wibaux	1984	O
400663	Landslide Butte	MT	035	Glacier	1966	ONA
402048	Laredo	MT	041	Hill	1980	N
402275	Lariat	MT	091	Sheridan	1981	O
404104	Laurel	MT	111	Yellowstone	1961	O
406887	Leary	MT	075	Powder River	1969	OA
407455	Ledger	MT	073	Pondera	1976	ONA
407455	Ledger	MT	101	Toole	1976	ONA
411227	Leroy	MT	005	Blaine	1975	N
411227	Leroy	MT	027	Fergus	1975	N
415839	Line Coulee	MT	019	Daniels	1957	O
417172	Liscom Creek	MT	017	Custer	1960	N
008413	Lisk Creek	MT	005	Blaine	1980	O
009830	Little Basin	MT	095	Stillwater	1984	N
417792	Little Beaver	MT	025	Fallon	1952	OA
417854	Little Beaver East	MT	025	Fallon	1954	OA
008394	Little Creek Area	MT	015	Chouteau	1982	N
003640	Little Phantom	MT	101	Toole	1977	O
419400	Little Rock	MT	035	Glacier	1979	N
419869	Little Wall Creek	MT	065	Musselshell	1970	ONA
009450	Little Wall Creek South UNIT	MT	065	Musselshell	1983	OA
421451	Lobo	MT	085	Roosevelt	1986	OA
421451	Lobo	MT	091	Sheridan	1986	OA
422536	Lodge Grass	MT	003	Big Horn	1964	O
423104	Lohman	MT	005	Blaine	1978	N
424163	Lone Butte	MT	083	Richland	1974	OA
009451	Lone Rider	MT	085	Roosevelt	1981	OA
424985	*Lone Tree*	MT	091	Sheridan		
	Alias for: (**243893**) **Flat Lake** [COMB]					
003643	*Lonerider*	MT	085	Roosevelt		
	Alias for: (**009451**) **Lone Rider** [ALTER]					
425171	Lonetree Creek	MT	083	Richland	1970	OA
425202	Lonetree Creek South	MT	083	Richland	1969	O
005857	Lonetree Creek West	MT	083	Richland	1981	OA
425419	Long Creek	MT	085	Roosevelt	1976	O
425430	Long Creek West	MT	085	Roosevelt	1977	O
426690	Lookout Butte	MT	025	Fallon	1960	OA
011788	Lookout Butte East	MT	025	Fallon	1986	OA
008395	Loring East	MT	071	Phillips	1982	N
003644	Loring Unit	MT	071	Phillips	1981	N
013395	Loring West	MT	071	Phillips	1987	N
428271	Lost Creek	MT	055	McCone	1984	OA
430829	Lowell	MT	091	Sheridan	1979	OA
005862	Lustre	MT	105	Valley	1982	OA
009454	Lustre North	MT	105	Valley	1984	OA
438791	Mackay Dome	MT	095	Stillwater	1955	O
441953	Malcolm	MT	091	Sheridan	1982	O
009455	Malcolm Creek	MT	091	Sheridan	1982	OA
447223	Marias River	MT	073	Pondera	1950	N
447223	Marias River	MT	101	Toole	1950	N
451439	Mason Lake	MT	065	Musselshell	1964	OA
005869	Mason Lake North	MT	065	Musselshell	1978	O
456593	McCabe	MT	085	Roosevelt	1973	OA
003650	McCabe East	MT	085	Roosevelt	1981	OA
005871	McCabe South	MT	085	Roosevelt	1982	O
009852	McCabe West	MT	085	Roosevelt	1984	OA
009042	McCoy Creek	MT	091	Sheridan	1985	OA
464165	Meander	MT	073	Pondera	1981	O
464955	Medicine Lake	MT	091	Sheridan	1979	OA
466986	Melstone	MT	065	Musselshell	1948	OA
003651	Midby	MT	091	Sheridan	1981	OA
471536	Middle Butte	MT	051	Liberty	1959	N
471536	Middle Butte	MT	101	Toole	1959	N
003652	*Middle Dry Creek*	MT	009	Carbon		
	Alias for: (**203607**) **Dry Creek Middle** [ALTER]					
009864	Midfork	MT	105	Valley	1985	OA
476682	Mineral Bench	MT	085	Roosevelt	1965	O
476930	Miners Coulee	MT	101	Toole	1966	ONA
005896	Missouri Breaks	MT	083	Richland	1982	OA
481248	Mona	MT	083	Richland	1982	OA
481527	Monarch	MT	025	Fallon	1958	OA
481643	Mondak West	MT	083	Richland	1976	ONA
004764	Morgan Draw	MT	037	Golden Valley	1982	OA
486983	*Mosby*	MT	033	Garfield		
	Alias for: (**125365**) **Cat Creek** [ALTER]					
487882	*Mosser*	MT	111	Yellowstone		
	Alias for: (**003657**) **Mosser Dome** [RENAM]					
003657	Mosser Dome	MT	111	Yellowstone	1936	O
490983	Mt Lily	MT	051	Liberty	1963	N
491789	Mud Creek	MT	107	Wheatland	1963	O
495540	Musselshell	MT	087	Rosebud	1962	O
495602	Mustang	MT	083	Richland	1979	OA
009467	Neiser Creek	MT	091	Sheridan	1982	OA
014574	Nielsen Coulee	MT	019	Daniels	1992	OA
001957	Ninemile	MT	101	Toole	1984	OA
008842	Nisku	MT	085	Roosevelt	1984	ON
510370	Nohly	MT	083	Richland	1981	OA
008585	Nohly South	MT	083	Richland	1983	OA
512556	North Fork	MT	083	Richland	1976	OA
008396	Obriens Coulee	MT	051	Liberty	1979	N
009992	Olje	MT	091	Sheridan	1985	OA
003663	Ollie	MT	025	Fallon	1980	OA
530338	Otis Creek	MT	083	Richland	1970	OA
530345	Otis Creek South	MT	083	Richland	1970	OA
530780	Otter Creek	MT	091	Sheridan	1970	OA
014792	Outlet	MT	019	Daniels	1993	OA
531051	Outlook	MT	091	Sheridan	1956	OA
531082	Outlook South	MT	091	Sheridan	1957	OA
531113	Outlook West	MT	091	Sheridan	1958	OA
532601	Oxbow	MT	085	Roosevelt	1978	OA
013041	Oxbow II	MT	085	Roosevelt	1984	OA
537461	Palomino	MT	085	Roosevelt	1980	OA
005289	Park City	MT	095	Stillwater	1986	N
004028	Pasture	MT	021	Dawson	1982	O
005979	Pasture Creek	MT	021	Dawson	1982	O
548320	Pelican	MT	091	Sheridan	1979	OA
549405	Pennel	MT	025	Fallon	1955	OA
003669	Pete Creek	MT	101	Toole	1977	O
553518	Phantom	MT	101	Toole	1977	ON
006003	Phantom West	MT	101	Toole	1978	N
556450	Pine	MT	021	Dawson	1951	ONA
556450	Pine	MT	025	Fallon	1951	ONA
556450	Pine	MT	079	Prairie	1951	ONA
556450	Pine	MT	109	Wibaux	1951	ONA
000350	Pine East	MT	109	Wibaux	1975	O
557039	*Pine North*	MT	021	Dawson		
	Alias for: (**556450**) **Pine** [ALTER]					
557225	*Pine South*	MT	025	Fallon		
	Alias for: (**556450**) **Pine** [ALTER]					
011550	Pipeline	MT	091	Sheridan	1986	OA
003671	Plentywood	MT	091	Sheridan	1981	OA
561209	Plevna	MT	025	Fallon	1946	N
563426	Pole Creek	MT	065	Musselshell	1964	O
003672	Police Coulee	MT	101	Toole	1980	N
564728	Pondera	MT	073	Pondera	1927	OA
564728	Pondera	MT	099	Teton	1927	OA
564759	Pondera Coulee	MT	099	Teton	1961	OA
565782	Poplar East	MT	085	Roosevelt	1952	OA
003673	Poplar NE	MT	085	Roosevelt	1980	OA
565844	Poplar NW	MT	085	Roosevelt	1952	OA
003674	Poplar SE	MT	085	Roosevelt	1980	O
006076	Prairie Dell	MT	101	Toole	1976	ON
006034	Prairie Dell South	MT	101	Toole	1982	N
006035	Prairie Dell West	MT	101	Toole	1978	N
570572	Prairie Elk	MT	055	McCone	1965	O
572246	Prichard Creek	MT	101	Toole	1967	OA
573439	Pronghorn	MT	091	Sheridan	1983	OA
574889	Pumpkin Creek	MT	017	Custer	1954	N
574889	Pumpkin Creek	MT	075	Powder River	1954	N
575633	Putnam	MT	083	Richland	1969	OA
575664	Putnam East	MT	083	Richland	1977	O
582179	Rabbit Hills	MT	005	Blaine	1972	O
009901	Rabbit Hills NE	MT	005	Blaine	1985	O
009902	Rabbit Hills SW	MT	005	Blaine	1984	O
582903	Ragged Point	MT	065	Musselshell	1947	OA
009903	Ragged Point SW	MT	065	Musselshell	1982	OA
583461	Rainbow	MT	083	Richland	1982	OA
585507	*Ranch Creek*	MT	075	Powder River		
	Alias for: (**053293**) **Bell Creek** [COMB]					
586902	Rapelje	MT	095	Stillwater	1960	N
587257	Rattler Butte	MT	087	Rosebud	1976	OA
587305	Rattlesnake Butte	MT	069	Petroleum	1946	OA
587336	Rattlesnake Coulee	MT	101	Toole	1966	ONA
588328	Raymond	MT	091	Sheridan	1972	OA
588380	Raymond NE	MT	091	Sheridan	1974	OA
006050	Raymond North	MT	091	Sheridan	1982	OA
589127	Reagan	MT	035	Glacier	1942	ONA
589189	Reagan West	MT	035	Glacier	1963	N
589840	Red Bank	MT	085	Roosevelt	1980	OA
589902	Red Bank South	MT	085	Roosevelt	1981	OA
590274	Red Creek UNIT	MT	035	Glacier	1958	OA
590863	Red Fox	MT	085	Roosevelt	1967	OA
591855	Red Rock	MT	041	Hill	1979	N
003676	Red Water	MT	083	Richland	1981	OA
008606	Red Water East	MT	083	Richland	1983	OA
592072	Redstone	MT	091	Sheridan	1958	OA
593932	Refuge	MT	091	Sheridan	1979	OA
596474	Repeat	MT	011	Carter	1956	OA
596505	Reserve	MT	091	Sheridan	1966	OA
012419	Reserve II	MT	091	Sheridan	1987	OA
597123	Reserve South	MT	091	Sheridan	1986	OA
599466	Richey	MT	021	Dawson	1951	O
599466	Richey	MT	055	McCone	1951	O

Field Code	Field Name/ Alias/Remarks	State/ Sub	Co Code	County	Disc Year	Field Type
003678	Richey Area West	MT	055	McCone	1980	O
003679	Richey East	MT	021	Dawson	1981	O
599528	Richey SW	MT	055	McCone	1952	OA
599686	Richland Area	MT	083	Richland	1974	N
599686	Richland Area	MT	085	Roosevelt	1974	N
003742	Ridgelawn	MT	083	Richland	1977	OA
014276	Ridgelawn North	MT	083	Richland	1991	OA
602865	Riprap Coulee	MT	085	Roosevelt	1973	OA
603744	River Bend	MT	083	Richland	1981	OA
003680	Rocky Boy Area	MT	041	Hill	1977	N
609550	Rocky Point	MT	085	Roosevelt	1978	OA
612991	Roscoe Dome	MT	009	Carbon	1966	O
613410	Rosebud	MT	087	Rosebud	1974	OA
615223	Rough Creek	MT	075	Powder River	1967	O
003681	Royals	MT	021	Dawson	1980	OA
003682	Royals South	MT	021	Dawson	1981	O
618084	Rudyard	MT	041	Hill	1958	ON
009053	Runaway	MT	101	Toole	1978	O
619448	Rush Mountain	MT	091	Sheridan	1968	OA
623914	Sage Creek	MT	051	Liberty	1977	N
626735	Salt Lake	MT	091	Sheridan	1970	OA
014282	Salt Lake West	MT	091	Sheridan	1988	O
629742	Sand Creek	MT	021	Dawson	1952	OA
631240	Sandwich	MT	051	Liberty	1977	N
004508	Saturn	MT	019	Daniels	1985	OA
006704	Sawtooth Mountain	MT	005	Blaine	1976	N
003685	Scobey	MT	019	Daniels	1980	O
642096	Second Creek	MT	083	Richland	1973	OA
014283	Second Guess	MT	099	Teton	1989	O
003687	Sharp Lake	MT	035	Glacier	1981	N
649366	Sheepherder	MT	065	Musselshell	1974	O
649366	Sheepherder	MT	069	Petroleum	1974	O
649614	Shelby	MT	101	Toole	1922	N
	STOR(59)					
649645	Shelby East	MT	101	Toole	1991	N
009485	Shelby Old	MT	101	Toole	1981	N
650792	Sherard	MT	005	Blaine	1923	N
650792	Sherard	MT	015	Chouteau	1923	N
651520	*Sherard West*	MT	005	Blaine		
	Alias for: (**650792**) **Sherard** [COMB]					
654016	Shotgun Creek	MT	085	Roosevelt	1963	OA
654019	Shotgun Creek North	MT	085	Roosevelt	1977	O
655101	Sidney	MT	083	Richland	1958	OA
006420	Sidney East	MT	083	Richland	1980	OA
657565	Singletree	MT	085	Roosevelt	1978	ONA
657933	Sioux Pass	MT	083	Richland	1973	OA
657936	Sioux Pass East	MT	083	Richland	1977	OA
657937	Sioux Pass Middle	MT	083	Richland	1976	OA
657940	Sioux Pass North	MT	083	Richland	1973	OA
006425	Sioux Pass South	MT	083	Richland	1982	OA
658666	*Six Shooter*	MT	097	Sweet Grass		
	Alias for: (**014286**) **Sixshooter Dome** [ALTER]					
014286	Sixshooter Dome	MT	097	Sweet Grass	1947	N
663107	Smoke Creek	MT	019	Daniels	1967	O
663960	Snoose Coulee	MT	051	Liberty	1976	ONA
664000	Snow Coulee	MT	101	Toole	1977	N
664068	Snowden	MT	085	Roosevelt	1981	O
664130	Snyder	MT	003	Big Horn	1952	O
664254	Soap Creek	MT	003	Big Horn	1920	O
006433	Soap Creek East	MT	003	Big Horn	1977	O
003690	Soberup Coulee	MT	073	Pondera	1979	N
666672	South Fork	MT	083	Richland	1976	OA
670888	Spring Coulee	MT	041	Hill	1954	ON
671167	Spring Lake	MT	083	Richland	1963	OA
003693	Spring Lake South	MT	083	Richland	1981	OA
009060	Spring Lake West	MT	083	Richland	1985	OA
672593	*Squaw Coulee*	MT	041	Hill		
	Alias for: (**707727**) **Tiger Ridge** [COMB]					
675854	Stampede	MT	083	Richland	1981	OA
008634	Stampede North	MT	083	Richland	1982	O
679522	Stensvad	MT	065	Musselshell	1958	O
679522	Stensvad	MT	087	Rosebud	1958	O
684061	Strawberry Creek	MT	101	Toole	1975	N
009064	Studhorse	MT	033	Garfield	1984	OA
687861	Sumatra	MT	087	Rosebud	1949	OA
687892	*Sumatra East*	MT	087	Rosebud		
	Alias for: (**687861**) **Sumatra** [COMB]					
687923	*Sumatra NW*	MT	087	Rosebud		
	Alias for: (**687861**) **Sumatra** [ALTER]					
687954	*Sumatra West*	MT	087	Rosebud		
	Alias for: (**687861**) **Sumatra** [COMB]					
689396	Sunny Hill	MT	091	Sheridan	1978	OA
009491	Sunny Hill West	MT	091	Sheridan	1983	OA
691938	Swanson Creek	MT	071	Phillips	1975	N
691938	Swanson Creek	MT	105	Valley	1975	N
004534	Sweetgrass	MT	101	Toole	1983	N
003696	Target	MT	085	Roosevelt	1981	OA
009956	Thirty Mile	MT	005	Blaine	1985	O
003697	Three Buttes	MT	083	Richland	1978	OA
706456	Three Mile	MT	005	Blaine	1979	N
003699	Tiber	MT	101	Toole	1981	N
008848	Tiber East	MT	101	Toole	1984	N
707727	Tiger Ridge	MT	005	Blaine	1967	N
707727	Tiger Ridge	MT	041	Hill	1967	N
006473	Tiger Ridge North	MT	005	Blaine	1979	N
708502	Timber Creek	MT	101	Toole	1975	N
708564	Timber Creek West	MT	101	Toole	1976	N
013085	Tinder Box	MT	065	Musselshell	1988	OA
008645	Tippy Buttes	MT	065	Musselshell	1981	OA
011876	Toluca	MT	003	Big Horn	1983	N
715316	Trail Creek	MT	101	Toole	1970	N
720160	Tule Creek	MT	085	Roosevelt	1960	OA
720191	Tule Creek East	MT	085	Roosevelt	1964	OA
720222	Tule Creek South	MT	085	Roosevelt	1964	OA
003706	Two Forks	MT	005	Blaine	1980	N
724012	Two Medicine Creek	MT	035	Glacier	1961	OA
003707	Two Waters	MT	083	Richland	1980	OA
730549	Utopia	MT	051	Liberty	1943	ONA
008652	Utopia Swift	MT	051	Liberty	1983	O
733875	Vandalia	MT	105	Valley	1978	N
002962	Vaux	MT	083	Richland	1976	OA
734422	Vaux South	MT	083	Richland	1982	O
738294	Vida	MT	055	McCone	1963	O
741240	Volt	MT	085	Roosevelt	1964	O
744308	Wagon Box	MT	065	Musselshell	1974	O
744319	Wagon Trail	MT	083	Richland	1982	OA
007262	*Wagontrail*	MT	083	Richland		
	Alias for: (**744319**) **Wagon Trail** [ALTER]					
008659	Wakea	MT	091	Sheridan	1983	OA
754790	Weed Creek	MT	111	Yellowstone	1966	OA
756681	Weldon	MT	055	McCone	1964	O
003709	West Butte	MT	101	Toole	1968	OA
107735	West Butte Shallow Gas	MT	101	Toole	1983	N
759688	West Fork	MT	085	Roosevelt	1981	O
014309	Weygand	MT	005	Blaine	1979	O
765935	Whitewater	MT	071	Phillips	1982	N
765966	Whitewater East	MT	071	Phillips	1983	N
766152	Whitlash	MT	051	Liberty	1927	ONA
766152	Whitlash	MT	101	Toole	1927	ONA
766183	Whitlash West	MT	051	Liberty	1962	ON
766183	Whitlash West	MT	101	Toole	1962	ON
766648	Wibaux	MT	109	Wibaux	1954	O
768167	Wild Horse	MT	041	Hill	1983	O
769748	Williams	MT	073	Pondera	1979	N
770678	Willow Creek North	MT	065	Musselshell	1970	O
771024	Willow Ridge	MT	101	Toole	1976	ON
003711	Willow Ridge South	MT	101	Toole	1981	ON
009068	Willow Ridge West	MT	101	Toole	1978	N
771484	*Wills Creek*	MT	025	Fallon		
	Alias for: (**111012**) **Cabin Creek** [COMB]					
771515	Wills Creek South	MT	025	Fallon	1964	OA
772848	Windmill	MT	083	Richland	1981	OA
773437	Winifred	MT	027	Fergus	1935	N
773635	Winnett Junction	MT	065	Musselshell	1973	O
775173	Withey	MT	073	Pondera	1954	O
776236	Wolf Creek	MT	085	Roosevelt	1952	O
776391	Wolf Springs	MT	111	Yellowstone	1955	OA
008850	Wolf Springs South	MT	111	Yellowstone	1984	OA
776825	Womans Pocket	MT	037	Golden Valley	1948	O
777879	Woodrow	MT	021	Dawson	1952	OA
780096	Wrangler	MT	091	Sheridan	1979	OA
003712	Wrangler North	MT	091	Sheridan	1979	OA
780220	Wright Creek	MT	075	Powder River	1969	OA
009069	Xeno	MT	041	Hill	1938	N
785511	Yates	MT	109	Wibaux	1981	O
786302	Yellowstone	MT	021	Dawson	1953	O
	Nebraska					
002272	Ace Hi	NE	033	Cheyenne	1960	O
002582	Ackman	NE	145	Red Willow	1959	O
002613	Ackman North	NE	145	Red Willow	1971	O
002563	Action	NE	145	Red Willow	1981	O
005868	Airport	NE	145	Red Willow	1980	O
007666	Albin	NE	007	Banner	1963	OA
006078	Albin East	NE	007	Banner	1983	O
007697	Albin North	NE	007	Banner	1963	O
002564	Albin West	NE	007	Banner	1981	OA
008441	Alden	NE	123	Morrill	1973	O
010952	Allchin	NE	105	Kimball	1958	OA
011045	Allely	NE	105	Kimball	1953	O
012564	Alma South	NE	083	Harlan	1950	O
012936	Alpha	NE	105	Kimball	1960	O
002567	Amazon	NE	033	Cheyenne	1980	O
015199	Ambage	NE	033	Cheyenne	1969	O
017189	Ande	NE	007	Banner	1974	O
017400	Anderson	NE	033	Cheyenne	1956	O
019105	Anna	NE	105	Kimball	1987	OA
019725	Ansel State	NE	105	Kimball	1955	OA
020097	Antelope	NE	033	Cheyenne	1976	ON
022120	Apatite	NE	105	Kimball	1960	O
026561	Arrowhead	NE	105	Kimball	1955	OA
002570	Arrowhead West	NE	105	Kimball	1958	O
030529	*Aue*	NE	105	Kimball		
	Alias for: (**030560**) **Aue-Griffith** [COMB]					
030560	Aue-Griffith	NE	105	Kimball	1956	O
032366	Axial	NE	105	Kimball	1968	OA
002571	Baack	NE	105	Kimball	1982	OA
009677	Badger	NE	007	Banner	1984	OA
035816	Bajada	NE	007	Banner	1968	OA
012110	Balderson	NE	057	Dundy	1987	O
037087	Baltensperger	NE	105	Kimball	1953	OA
038265	Bantam	NE	083	Harlan	1956	O
041396	Bar Three	NE	105	Kimball	1956	O
038451	Barada	NE	147	Richardson	1941	O
002572	Barbara D	NE	087	Hitchcock	1980	O
039164	Barger	NE	145	Red Willow	1956	O
039381	Barkhoff	NE	105	Kimball	1958	OA
040497	Barrett	NE	007	Banner	1958	O
040497	Barrett	NE	105	Kimball	1958	O
041272	Barth	NE	105	Kimball	1956	O
041706	Bartley	NE	145	Red Willow	1961	O
041830	Bartow	NE	105	Kimball	1959	O
041985	Base	NE	145	Red Willow	1968	O
042233	Basin	NE	105	Kimball	1969	OA
042450	*Bass*	NE	105	Kimball		
	Alias for: (**659201**) **Skelly** [COMB]					
043566	Battin	NE	083	Harlan	1958	O
043814	Bauer	NE	033	Cheyenne	1987	OA
044217	Baumgartner	NE	033	Cheyenne	1958	OA
044217	Baumgartner	NE	123	Morrill	1958	OA
048550	Bean	NE	105	Kimball	1962	O
002573	Beanie	NE	087	Hitchcock	1981	O
048953	Beard	NE	105	Kimball	1956	O
049790	Beaver Creek	NE	065	Furnas	1961	O
051092	Becky	NE	033	Cheyenne	1969	O
051123	Bed Canyon	NE	063	Frontier	1966	OA
051123	Bed Canyon	NE	145	Red Willow	1966	OA
051154	*Bed Canyon North*	NE	063	Frontier		
	Alias for: (**051123**) **Bed Canyon** [COMB]					
055587	Bend	NE	033	Cheyenne	1962	O
002576	Benish	NE	033	Cheyenne	1980	O
056858	Benziger	NE	105	Kimball	1958	O
057292	Bergquist	NE	105	Kimball	1959	O
002577	Berndt	NE	087	Hitchcock	1979	O

Field Code	Field Name/ Alias/Remarks	State/ Sub	Co Code	County	Disc Year	Field Type
058501	Bertramson	NE	105	Kimball	1956	OA
058811	Beta	NE	105	Kimball	1973	OA
059896	Beyer	NE	033	Cheyenne	1952	OA
060051	Bezique	NE	033	Cheyenne	1960	OA
002579	Big Canyon	NE	087	Hitchcock	1981	O
002580	Big Horn Gulch	NE	007	Banner	1980	OA
063640	Big Springs	NE	049	Deuel	1951	N
	STOR(76)					
002581	Big Springs West	NE	049	Deuel	1954	N
065376	Bird	NE	033	Cheyenne	1979	OA
066120	Bishop	NE	087	Hitchcock	1984	O
067996	Black Canyon	NE	087	Hitchcock	1976	O
068399	Black Jack	NE	033	Cheyenne	1960	O
069887	Blackwood Creek	NE	085	Hayes	1962	O
069887	Blackwood Creek	NE	111	Lincoln	1962	O
070259	Blake	NE	007	Banner	1959	O
073855	Blodgett	NE	105	Kimball	1957	OA
074847	Blue Bead	NE	123	Morrill	1970	OA
076149	Bluff	NE	007	Banner	1968	O
077405	Bobcat	NE	105	Kimball	1974	O
006094	Bobtail Creek	NE	087	Hitchcock	1983	O
002583	Boevau Canyon	NE	087	Hitchcock	1979	O
078200	Bogus Canyon	NE	065	Furnas	1976	O
002584	Boisen	NE	123	Morrill	1981	O
081838	Border	NE	105	Kimball	1964	OA
081993	Boren	NE	105	Kimball	1955	O
083698	Bourlier	NE	105	Kimball	1957	OA
084628	Bowman	NE	105	Kimball	1958	OA
088395	Branch	NE	145	Red Willow	1980	O
089542	Bravo	NE	105	Kimball	1960	O
091588	Bridgeport	NE	123	Morrill	1970	OA
091960	Bright	NE	033	Cheyenne	1978	OA
092394	Brinkerhoff	NE	007	Banner	1959	OA
094037	Brook	NE	105	Kimball	1959	O
002587	Brook South	NE	105	Kimball	1979	O
095091	Brown	NE	007	Banner	1955	O
096176	Brownson East	NE	033	Cheyenne	1951	O
002588	Buck	NE	007	Banner	1981	O
101276	Buffalo	NE	105	Kimball	1962	OA
101369	Buffalo Creek	NE	145	Red Willow	1981	O
102237	Bukin State	NE	105	Kimball	1955	O
102485	Bull Canyon	NE	007	Banner	1959	O
103353	Bunker Hill	NE	033	Cheyenne	1972	O
002589	Bunning	NE	057	Dundy	1981	O
002590	Burchfield	NE	007	Banner	1980	O
104128	*Burdick*	NE	105	Kimball		
	Alias for: (**619882**) **Russell** [COMB]					
105151	Burnett	NE	007	Banner	1957	O
002591	Burntwood Creek	NE	057	Dundy	1982	O
106918	Bush Creek	NE	087	Hitchcock	1962	O
107011	Bushnell	NE	105	Kimball	1963	OA
107383	Butler	NE	057	Dundy	1984	O
110180	*C Bar H*	NE	033	Cheyenne		
	Alias for: (**110423**) **C-H** [ALTER]					
109974	C C	NE	087	Hitchcock	1977	OA
110423	C-H	NE	033	Cheyenne	1975	ONA
110795	Cabella	NE	105	Kimball	1959	O
111105	Cable	NE	105	Kimball	1969	O
002678	Cactus Knoll	NE	057	Dundy	1981	O
002679	Caliche	NE	105	Kimball	1972	OA
115774	Camp Clark	NE	123	Morrill	1976	O
115042	Camp Creek	NE	087	Hitchcock	1981	O
003022	Camp Creek North	NE	087	Hitchcock	1982	O
116170	Camstone	NE	087	Hitchcock	1977	O
116530	Canal	NE	157	Scotts Bluff	1962	O
123753	Casey	NE	007	Banner	1965	OA
124032	Casino	NE	007	Banner	1962	O
128272	Cedar Valley	NE	157	Scotts Bluff	1963	OA
131481	Chambers	NE	033	Cheyenne	1954	OA
132101	Chandler	NE	033	Cheyenne	1958	O
132318	Chaney	NE	105	Kimball	1954	OA
006099	Chaney East	NE	105	Kimball	1983	OA
136472	Chester	NE	033	Cheyenne	1956	O
137160	Cheyenne Canyon	NE	057	Dundy	1975	O
139355	Chimney Rock	NE	123	Morrill	1980	O
002683	Chip	NE	033	Cheyenne	1982	O
142114	*Chug*	NE	105	Kimball		
	Alias for: (**326340**) **Hoffman** [COMB]					
144005	Cizek	NE	007	Banner	1955	OA
144005	Cizek	NE	105	Kimball	1955	OA
144641	Clara	NE	033	Cheyenne	1966	O
008465	Claude	NE	105	Kimball	1983	O
147878	Clem	NE	105	Kimball	1975	O
148485	Cliff	NE	033	Cheyenne	1986	O
158886	Cook	NE	033	Cheyenne	1952	O
159079	Cook West	NE	033	Cheyenne	1978	O
159475	Coon Creek	NE	145	Red Willow	1980	O
162079	Cornils	NE	105	Kimball	1960	OA
165443	Courthouse Rock	NE	123	Morrill	1972	O
165613	Cove	NE	033	Cheyenne	1963	OA
167349	Coyote	NE	033	Cheyenne	1980	O
168047	Craig	NE	123	Morrill	1956	O
170093	Crest	NE	105	Kimball	1962	O
171581	Cross	NE	007	Banner	1957	OA
002687	Cross East	NE	007	Banner	1977	O
171891	Cross South	NE	007	Banner	1956	OA
174077	Culbertson	NE	087	Hitchcock	1960	O
175875	*Cutthroat*	NE	123	Morrill		
	Alias for: (**452214**) **Matador** [COMB]					
002689	D D	NE	105	Kimball	1981	O
179132	Dalton	NE	033	Cheyenne	1951	O
179659	Danbury	NE	145	Red Willow	1970	O
179814	Danbury South	NE	145	Red Willow	1971	O
179876	Dance	NE	033	Cheyenne	1979	O
180899	Darnall	NE	007	Banner	1956	O
180930	Darnall SW	NE	007	Banner	1964	OA
182170	Davis	NE	007	Banner	1958	O
002688	Davison	NE	033	Cheyenne	1978	O
182635	Davy	NE	105	Kimball	1959	OA
182790	Dawson	NE	147	Richardson	1940	O
185232	Deep Creek	NE	123	Morrill	1962	O
002690	Derrick	NE	033	Cheyenne	1979	OA
190805	Diamond	NE	007	Banner	1976	OA
191208	Diane	NE	105	Kimball	1975	OA
191890	Dietz	NE	105	Kimball	1954	O
191983	Dill	NE	105	Kimball	1964	OA
192603	Dimick	NE	033	Cheyenne	1954	OA
192612	Dimick West	NE	033	Cheyenne	1961	O
193471	*Divide*	NE	007	Banner		
	Alias for: (**102485**) **Bull Canyon** [COMB]					
193657	Divoky	NE	105	Kimball	1959	O
193719	Dix	NE	105	Kimball	1963	OA
193781	*Dix South*	NE	105	Kimball		
	Alias for: (**690713**) **Susan** [COMB]					
195774	Dolcater	NE	105	Kimball	1955	OA
196425	Dome	NE	033	Cheyenne	1968	O
197789	Doran	NE	033	Cheyenne	1953	ONA
198037	Dorman	NE	033	Cheyenne	1950	ONA
201230	Downer	NE	007	Banner	1954	OA
201261	Downer West	NE	007	Banner	1955	OA
202269	Draw	NE	033	Cheyenne	1954	OA
202269	Draw	NE	105	Kimball	1954	OA
202280	Draw North	NE	033	Cheyenne	1977	O
202386	Draw South	NE	033	Cheyenne	1974	ON
202672	Driftwood	NE	087	Hitchcock	1961	O
203602	Dry Creek	NE	087	Hitchcock	1963	O
203609	Dry Creek North	NE	087	Hitchcock	1975	O
204734	Duff	NE	033	Cheyenne	1952	OA
205075	Duggers Springs	NE	123	Morrill	1965	OA
003596	Dump	NE	123	Morrill	1978	O
206687	Dunlap	NE	123	Morrill	1960	OA
207493	Durham	NE	105	Kimball	1958	O
207772	*Durland*	NE	105	Kimball		
	Alias for: (**713688**) **Torgeson** [COMB]					
012160	Dvorak	NE	033	Cheyenne	1987	O
208901	Dye	NE	033	Cheyenne	1976	O
210370	Eagle	NE	087	Hitchcock	1961	O
210727	Eaglet	NE	123	Morrill	1972	OA
002727	*East Kelly Creek*	NE	145	Red Willow		
	Alias for: (**010107**) **Kelly Creek East** [ALTER]					
213315	Eddy	NE	033	Cheyenne	1962	O
215299	Edwards	NE	007	Banner	1957	O
215741	Eggleston	NE	033	Cheyenne	1954	ON
215849	Ehmke	NE	033	Cheyenne	1978	OA
221275	Elm Creek	NE	087	Hitchcock	1974	O
221358	Elm Creek SE	NE	087	Hitchcock	1977	O
223538	Emerald	NE	033	Cheyenne	1961	O
224933	Enders	NE	105	Kimball	1952	O
224964	Endo	NE	033	Cheyenne	1968	O
225181	Engelland	NE	033	Cheyenne	1953	ON
225212	Engelland West	NE	033	Cheyenne	1968	ONA
226017	Enstrom	NE	087	Hitchcock	1979	O
226793	Epworth	NE	007	Banner	1964	O
229436	Euchre	NE	105	Kimball	1960	OA
229994	Eureka	NE	061	Franklin	1982	O
231451	Evertson	NE	105	Kimball	1956	OA
231637	Ewing	NE	157	Scotts Bluff	1985	O
008497	Extol	NE	105	Kimball	1983	OA
234839	Falls City	NE	147	Richardson	1939	O
235118	Falstaff	NE	007	Banner	1960	OA
236637	Faro	NE	033	Cheyenne	1960	OA
236668	Faro North	NE	033	Cheyenne	1961	OA
236699	Farr	NE	033	Cheyenne	1955	OA
236761	Farrell	NE	105	Kimball	1958	OA
002699	Faust	NE	007	Banner	1978	O
002700	*Felis Concolor*	NE	033	Cheyenne		
	Alias for: (**568665**) **Potter SW** [COMB]					
238397	Felis Tigris	NE	105	Kimball	1963	O
239575	Fernquist	NE	105	Kimball	1956	O
240715	Fifer	NE	105	Kimball	1959	OA
240746	Fifer NE	NE	105	Kimball	1966	OA
241025	Filon	NE	033	Cheyenne	1965	OA
002701	Fin	NE	057	Dundy	1981	O
241273	Fink	NE	007	Banner	1957	O
242978	Five Card	NE	105	Kimball	1960	OA
243521	Flah	NE	033	Cheyenne	1966	O
243552	Flail	NE	033	Cheyenne	1963	OA
244916	Fleming	NE	033	Cheyenne	1953	ONA
245071	Flessner	NE	105	Kimball	1955	OA
245195	Flint	NE	007	Banner	1967	OA
246435	Flower	NE	007	Banner	1959	OA
247784	Fondo	NE	145	Red Willow	1963	O
002069	*Foot Hill*	NE	007	Banner		
	Alias for: (**248125**) **Foothills** [ALTER]					
248125	Foothills	NE	007	Banner	1963	O
248249	Forbes	NE	105	Kimball	1955	O
248590	Foreland	NE	033	Cheyenne	1962	O
249613	Forsling	NE	105	Kimball	1958	O
250379	Fort Laramie	NE	157	Scotts Bluff	1971	O
251721	Fortitude	NE	007	Banner	1962	O
255612	Franzen	NE	033	Cheyenne	1953	OA
255736	Frasier	NE	057	Dundy	1985	O
002704	Frecks	NE	087	Hitchcock	1981	O
256108	Frederick	NE	105	Kimball	1958	O
257379	Frei	NE	033	Cheyenne	1959	O
257410	Frei West	NE	033	Cheyenne	1960	O
257906	Frenchman Creek	NE	087	Hitchcock	1980	O
262136	G-Mar	NE	105	Kimball	1974	O
262426	Gabe Rock	NE	007	Banner	1960	OA
264545	Gap	NE	007	Banner	1975	OA
266084	Garnet	NE	033	Cheyenne	1981	O
268161	*Gaylord*	NE	033	Cheyenne		
	Alias for: (**365805**) **Juelfs-Gaylord** [COMB]					
268898	Gehrke	NE	105	Kimball	1957	O
269022	Gem	NE	087	Hitchcock	1979	O
008502	General	NE	145	Red Willow	1983	O
270727	Gerver	NE	145	Red Willow	1966	O
270944	Geu	NE	033	Cheyenne	1952	OA
278277	Golden	NE	087	Hitchcock	1982	O
002655	Goldenrod	NE	087	Hitchcock	1982	O
002656	Good-All	NE	087	Hitchcock	1981	O
280509	Goodwin	NE	105	Kimball	1952	O
283501	Graff	NE	033	Cheyenne	1959	OA
283501	Graff	NE	123	Morrill	1959	O

Field Code	Field Name/ Alias/Remarks	State/ Sub	Co Code	County	Disc Year	Field Type
002657	Graff South	NE	033	Cheyenne	1951	O
283718	Graham	NE	033	Cheyenne	1955	OA
284927	Grandview	NE	007	Banner	1981	O
285299	Grant	NE	007	Banner	1959	O
288523	Green Valley	NE	087	Hitchcock	1988	O
289949	Greenwood Creek	NE	123	Morrill	1959	OA
291344	*Griffith*	NE	105	Kimball		
	Alias for: (**030560**) **Aue-Griffith** [COMB]					
292367	Gross	NE	105	Kimball	1956	O
293080	Grubbs	NE	007	Banner	1957	OA
294243	Gulch	NE	123	Morrill	1967	O
294863	Gurley	NE	033	Cheyenne	1949	OA
297833	Haack	NE	105	Kimball	1958	O
298143	*Hackberry*	NE	007	Banner		
	Alias for: (**374696**) **Kenmac** [COMB]					
298608	Hafeman	NE	105	Kimball	1954	O
002711	Hagstrom	NE	105	Kimball	1981	OA
300840	Halo	NE	033	Cheyenne	1962	O
301677	Hamlet	NE	085	Hayes	1992	O
003618	Harford Ranch	NE	057	Dundy	1981	O
307474	*Harris*	NE	105	Kimball		
	Alias for: (**425264**) **Long** [COMB]					
307598	Harrisburg	NE	007	Banner	1951	OA
002713	Harrisburg North	NE	007	Banner	1954	O
308187	Hart	NE	123	Morrill	1952	O
308993	Harvey	NE	007	Banner	1982	O
309241	Hascall	NE	123	Morrill	1957	O
310047	Haug	NE	105	Kimball	1959	OA
310109	Haussener	NE	105	Kimball	1959	OA
310140	Hausserman	NE	083	Harlan	1953	O
310760	*Hawthorne*	NE	105	Kimball		
	Alias for: (**224933**) **Enders** [COMB]					
011147	Hayes Center	NE	085	Hayes	1986	O
012986	Hayes Center West	NE	085	Hayes	1988	O
311938	Hazard	NE	033	Cheyenne	1962	O
313171	Heath	NE	007	Banner	1965	O
313946	Heidemann	NE	105	Kimball	1956	O
313977	Heider	NE	033	Cheyenne	1957	O
313977	Heider	NE	105	Kimball	1957	O
314225	*Hein*	NE	105	Kimball		
	Alias for: (**002064**) **Sloss** [COMB]					
316178	Hendriks	NE	033	Cheyenne	1959	OA
002715	Hendriks East	NE	033	Cheyenne	1976	OA
316209	*Hendriks SW*	NE	033	Cheyenne		
	Alias for: (**556067**) **Pillar** [COMB]					
316798	Henry	NE	033	Cheyenne	1955	O
317697	*Herbert*	NE	105	Kimball		
	Alias for: (**378719**) **Kimball** [COMB]					
317759	*Herboldsheimer*	NE	033	Cheyenne		
	Alias for: (**660100**) **Slama** [COMB]					
014553	Heritage Hills	NE	145	Red Willow	1991	O
002716	Hickman Canyon	NE	057	Dundy	1980	O
002717	Hickman Canyon North	NE	057	Dundy	1981	O
002720	High Line	NE	157	Scotts Bluff	1978	OA
321999	Highland	NE	057	Dundy	1961	O
322712	Hill	NE	105	Kimball	1959	O
323642	Hilltop	NE	105	Kimball	1960	O
324231	Hinshaw	NE	105	Kimball	1958	O
002721	Hironomous	NE	105	Kimball	1953	O
002722	Hoagland	NE	087	Hitchcock	1981	O
325689	Hobbs	NE	057	Dundy	1981	O
326340	Hoffman	NE	105	Kimball	1958	O
327642	Hole-In-Rock	NE	007	Banner	1967	O
330711	Honey Creek	NE	147	Richardson	1969	O
331362	Hoover	NE	057	Dundy	1988	O
331858	Hopkins	NE	033	Cheyenne	1959	O
332467	Horinek	NE	087	Hitchcock	1975	O
332540	Horn	NE	007	Banner	1956	OA
333315	Horseshoe	NE	007	Banner	1975	O
333749	Hoskovec	NE	105	Kimball	1955	O
333988	Host	NE	007	Banner	1973	OA
334927	Houtby	NE	105	Kimball	1954	O
335113	Howard	NE	105	Kimball	1978	O
335966	Hruska	NE	105	Kimball	1956	OA
336757	Hudson	NE	087	Hitchcock	1958	O
337191	Huffman	NE	007	Banner	1956	OA
340291	Huntsman	NE	033	Cheyenne	1950	ONA
	STOR(63)					
009382	Husker	NE	087	Hitchcock	1983	O
341927	Hyson	NE	105	Kimball	1957	OA
343207	Ibex	NE	105	Kimball	1962	ON
343339	Ickes	NE	033	Cheyenne	1970	O
002978	Idio	NE	105	Kimball	1970	O
343660	Idle Acres	NE	007	Banner	1961	OA
343672	Idler	NE	105	Kimball	1962	O
344456	*Illustrious*	NE	105	Kimball		
	Alias for: (**378719**) **Kimball** [COMB]					
345200	Indian Creek	NE	057	Dundy	1961	O
345231	Indian Creek East	NE	057	Dundy	1961	O
345603	Indian Springs	NE	007	Banner	1957	OA
346874	Inlet	NE	105	Kimball	1963	O
349742	Isthmus	NE	105	Kimball	1968	O
349804	Ittner	NE	033	Cheyenne	1954	O
002724	Ittner SE	NE	033	Cheyenne	1974	OA
352262	Jacinto	NE	105	Kimball	1955	O
353006	Jackson	NE	069	Garden	1979	OA
353657	Jade	NE	105	Kimball	1970	OA
353662	Jade East	NE	105	Kimball	1979	N
354615	Jana	NE	033	Cheyenne	1974	O
357540	Jennie	NE	033	Cheyenne	1977	O
358539	Jet	NE	007	Banner	1973	ON
359967	Jinky	NE	049	Deuel	1974	N
361797	Johnson	NE	033	Cheyenne	1951	OA
362146	Johnson SE	NE	033	Cheyenne	1971	O
363037	Jones	NE	057	Dundy	1959	O
364153	Jormar	NE	033	Cheyenne	1971	O
364680	Joyce	NE	007	Banner	1974	OA
365433	Judd	NE	105	Kimball	1984	OA
365568	Judi	NE	033	Cheyenne	1975	OA
365805	Juelfs-Gaylord	NE	033	Cheyenne	1955	OA
365805	Juelfs-Gaylord	NE	123	Morrill	1955	O
014694	Jurgens	NE	033	Cheyenne	1993	N
368697	Kame	NE	033	Cheyenne	1963	O
011171	Kame South	NE	033	Cheyenne	1986	O
370309	Kaufman	NE	105	Kimball	1953	O
371162	Keefer	NE	105	Kimball	1957	O
010107	Kelly Creek East	NE	145	Red Willow	1982	O
002728	Kelly's Gulch	NE	057	Dundy	1981	O
002729	Kema	NE	087	Hitchcock	1981	O
374696	Kenmac	NE	007	Banner	1954	O
013141	Kenning	NE	105	Kimball	1988	O
375192	Keno	NE	033	Cheyenne	1960	O
375378	Kenton	NE	105	Kimball	1954	OA
002730	Kerst	NE	145	Red Willow	1978	O
376835	Kevil	NE	145	Red Willow	1968	O
378719	Kimball	NE	105	Kimball	1954	OA
378789	Kimball West	NE	105	Kimball	1953	O
381509	Kirk	NE	007	Banner	1982	O
382579	Kleinholz	NE	105	Kimball	1956	OA
008535	KMA	NE	105	Kimball	1983	O
383641	Knoll	NE	105	Kimball	1968	O
387315	Kreizinger	NE	105	Kimball	1957	O
387997	Krueger	NE	033	Cheyenne	1953	OA
388354	Kugler	NE	033	Cheyenne	1952	OA
400353	Landon	NE	033	Cheyenne	1963	O
400725	Lane	NE	123	Morrill	1956	O
402678	Larson Ranch	NE	033	Cheyenne	1966	O
011188	Laucomer	NE	165	Sioux	1986	OA
405282	Lawrence Fork	NE	105	Kimball	1956	OA
406639	Leafdale	NE	033	Cheyenne	1958	O
406639	Leafdale	NE	105	Kimball	1958	O
407113	Lebanon (New)	NE	145	Red Willow	1971	O
010507	Leffler	NE	085	Hayes	1985	O
410731	Leonard	NE	105	Kimball	1954	OA
411940	Lewis	NE	007	Banner	1958	O
413142	Liberty	NE	033	Cheyenne	1961	O
414971	Lindberg	NE	123	Morrill	1956	O
014698	Lindberg Ranch	NE	123	Morrill	1993	O
415808	Line	NE	033	Cheyenne	1972	N
415880	Lingo	NE	087	Hitchcock	1980	O
415901	Link	NE	007	Banner	1968	O
416056	Linn	NE	105	Kimball	1958	OA
416304	Linton	NE	033	Cheyenne	1993	O
421032	Llano	NE	007	Banner	1952	O
421451	Lobo	NE	105	Kimball	1983	OA
425264	Long	NE	105	Kimball	1952	OA
425977	Long Springs	NE	007	Banner	1966	O
002605	Loren	NE	057	Dundy	1981	O
430379	Lovercheck	NE	007	Banner	1951	OA
430410	Lovercheck North	NE	007	Banner	1960	OA
002606	Lowball	NE	105	Kimball	1955	O
433116	Ludden	NE	007	Banner	1956	O
010123	Lueck	NE	105	Kimball	1985	O
433488	Lukassen	NE	105	Kimball	1956	O
433643	*Lukes*	NE	105	Kimball		
	Alias for: (**378719**) **Kimball** [COMB]					
003647	Lynx	NE	105	Kimball	1982	O
002608	Lyon	NE	105	Kimball	1980	O
438202	Maas	NE	105	Kimball	1958	OA
438946	*Macklin Canyon*	NE	087	Hitchcock		
	Alias for: (**203602**) **Dry Creek** [COMB]					
439566	*Madden*	NE	105	Kimball		
	Alias for: (**690713**) **Susan** [COMB]					
002609	Majestic	NE	029	Chase	1981	O
441953	Malcolm	NE	105	Kimball	1960	O
442046	Maley	NE	033	Cheyenne	1954	O
442387	Mallard	NE	007	Banner	1961	O
012227	Mamoo	NE	105	Kimball	1987	OA
445704	Mar	NE	123	Morrill	1976	O
446634	Marcum	NE	105	Kimball	1953	O
446882	Margate	NE	033	Cheyenne	1970	OA
447781	*Marion*	NE	105	Kimball		
	Alias for: (**002064**) **Sloss** [COMB]					
002611	Marker	NE	105	Kimball	1979	O
448897	Marlowe	NE	033	Cheyenne	1951	O
450354	Marvel	NE	033	Cheyenne	1965	O
451610	Massacre Canyon	NE	087	Hitchcock	1974	O
452214	Matador	NE	123	Morrill	1960	OA
006143	Matador East	NE	123	Morrill	1982	OA
452462	Mather	NE	033	Cheyenne	1968	O
452493	Mathers	NE	085	Hayes	1991	O
010131	Mathewson	NE	033	Cheyenne	1985	OA
454291	Max	NE	057	Dundy	1975	O
456562	McBride	NE	033	Cheyenne	1959	O
002615	McCartney	NE	145	Red Willow	1981	O
458267	McCord	NE	069	Garden	1956	O
002616	McCourt	NE	033	Cheyenne	1951	OA
458391	McCourt West	NE	033	Cheyenne	1992	N
459135	McDaniel	NE	007	Banner	1957	O
459197	McDonald	NE	087	Hitchcock	1980	O
459445	*McDowell State*	NE	105	Kimball		
	Alias for: (**041396**) **Bar Three** [COMB]					
461925	McLernon	NE	033	Cheyenne	1950	OA
002177	McMillen	NE	033	Cheyenne	1953	O
462452	McMurray	NE	007	Banner	1958	O
463421	Mead	NE	007	Banner	1958	OA
465529	Meecham	NE	007	Banner	1959	OA
465626	Meeker Canal	NE	087	Hitchcock	1976	O
467017	Melton	NE	111	Lincoln	1982	O
469776	Meseta	NE	033	Cheyenne	1967	O
470885	Miami	NE	007	Banner	1959	OA
471598	Middle Creek	NE	033	Cheyenne	1971	O
471598	Middle Creek	NE	123	Morrill	1971	O
472745	Midway	NE	145	Red Willow	1961	O
472962	*Midway North*	NE	145	Red Willow		
	Alias for: (**472745**) **Midway** [COMB]					
473179	Midwest	NE	007	Banner	1959	O
474574	Miller	NE	033	Cheyenne	1992	N
474822	Miller North	NE	033	Cheyenne	1992	N
004458	Millstone	NE	007	Banner	1984	O
476434	Minatare	NE	157	Scotts Bluff	1964	OA
476465	Minatare North	NE	157	Scotts Bluff	1964	OA
478015	Mintken	NE	105	Kimball	1955	O
478201	Miracle	NE	007	Banner	1960	OA

Field Code	Field Name/ Alias/Remarks	State/ Sub	Co Code	County	Disc Year	Field Type
478821	*Missouri Ridge*	NE	145	Red Willow		
	Alias for: (**472745**) **Midway** [ALTER]					
478930	Mitch	NE	087	Hitchcock	1975	O
480349	Mockett	NE	105	Kimball	1958	OA
003653	Modrell	NE	145	Red Willow	1981	O
480938	Mohatt	NE	033	Cheyenne	1954	OA
481304	Monahan	NE	033	Cheyenne	1957	O
481304	Monahan	NE	105	Kimball	1957	O
482457	Monte	NE	007	Banner	1960	OA
002618	Montie	NE	057	Dundy	1981	O
483046	Monument	NE	087	Hitchcock	1978	O
486611	Morton	NE	105	Kimball	1955	OA
487200	Mosier	NE	007	Banner	1956	OA
494486	Murfin	NE	033	Cheyenne	1957	O
495633	Mustang Canyon	NE	123	Morrill	1964	O
500774	*Nebdril*	NE	007	Banner		
	Alias for: (**552598**) **Petroleum State** [COMB]					
502076	*Nelson*	NE	105	Kimball		
	Alias for: (**002721**) **Hironomous** [COMB]					
506540	Newport	NE	105	Kimball	1986	O
507556	Nichols	NE	105	Kimball	1959	OA
501735	*Niemann*	NE	033	Cheyenne		
	Alias for: (**225181**) **Engelland** [COMB]					
508323	Nike	NE	123	Morrill	1978	OA
512525	North	NE	105	Kimball	1956	O
512556	North Fork	NE	087	Hitchcock	1960	O
513610	Nott	NE	105	Kimball	1955	OA
002623	Novotny	NE	033	Cheyenne	1982	O
514580	Nugent	NE	105	Kimball	1979	O
519325	O'Connell	NE	033	Cheyenne	1954	ONA
002624	Oak Canyon East	NE	087	Hitchcock	1978	O
518386	Oasis	NE	145	Red Willow	1983	O
522657	Old Baldy	NE	057	Dundy	1988	O
524068	Oliver Reservoir	NE	105	Kimball	1957	OA
524905	Olsen	NE	007	Banner	1955	O
524905	Olsen	NE	123	Morrill	1955	O
525339	Omega	NE	007	Banner	1961	O
012245	One-0-One	NE	087	Hitchcock	1987	O
002626	Oops	NE	087	Hitchcock	1982	O
527765	Oregon Trail	NE	157	Scotts Bluff	1969	O
529594	Oshkosh	NE	069	Garden	1957	ON
529966	Ostgren	NE	007	Banner	1957	O
529966	Ostgren	NE	105	Kimball	1957	O
530772	Otter	NE	105	Kimball	1961	O
531857	Owasco	NE	105	Kimball	1953	O
532384	Owl	NE	105	Kimball	1964	O
008590	Pad	NE	033	Cheyenne	1983	OA
535896	Painter	NE	105	Kimball	1959	O
006152	Palisade	NE	087	Hitchcock	1983	O
537043	Palmer State	NE	105	Kimball	1955	O
537508	Pan Am	NE	007	Banner	1957	O
537880	Panhandle	NE	105	Kimball	1958	O
540546	Parks	NE	057	Dundy	1974	O
540732	Parma	NE	105	Kimball	1964	O
014048	Parman	NE	057	Dundy	1990	O
541569	Pasha	NE	033	Cheyenne	1966	O
543801	Paupers Ridge	NE	145	Red Willow	1963	O
544421	Pawnee	NE	087	Hitchcock	1987	O
545964	Pearl	NE	105	Kimball	1984	O
546553	Pebble	NE	033	Cheyenne	1959	ON
547266	Pecos	NE	033	Cheyenne	1961	O
548568	Pelster	NE	033	Cheyenne	1954	O
550335	Perkins	NE	105	Kimball	1959	O
551637	Person	NE	105	Kimball	1959	O
552319	Peterson	NE	007	Banner	1957	OA
552598	Petroleum State	NE	007	Banner	1955	OA
552908	Petsch	NE	105	Kimball	1958	OA
554094	Phillips	NE	105	Kimball	1955	O
554125	Phillips East	NE	105	Kimball	1955	OA
555365	Pierce Lake	NE	057	Dundy	1960	O
555954	Pile	NE	007	Banner	1959	OA
556067	Pillar	NE	033	Cheyenne	1962	O
557287	*Pine Valley*	NE	123	Morrill		
	Alias for: (**414971**) **Lindberg** [ALTER]					
557845	Pintail	NE	105	Kimball	1961	O
557876	Pinto	NE	105	Kimball	1957	O
559349	Plains	NE	105	Kimball	1963	O
559628	Plateau	NE	105	Kimball	1972	O
012252	Platte	NE	157	Scotts Bluff	1987	OA
560496	Pleasant Ridge	NE	085	Hayes	1988	O
560868	Pleasant View	NE	033	Cheyenne	1974	O
561240	Plica	NE	007	Banner	1968	O
002977	Pocket	NE	105	Kimball	1978	O
562124	Pod	NE	105	Kimball	1967	O
002631	Pole	NE	105	Kimball	1979	O
565689	Poore	NE	145	Red Willow	1957	O
568665	Potter SW	NE	033	Cheyenne	1951	O
568665	Potter SW	NE	105	Kimball	1951	O
002070	Pound	NE	105	Kimball	1955	O
568913	*Pounds*	NE	105	Kimball		
	Alias for: (**002070**) **Pound** [ALTER]					
002632	Power Plant	NE	157	Scotts Bluff	1979	OA
570107	Prairie	NE	105	Kimball	1955	OA
570510	*Prairie Dog Creek*	NE	083	Harlan		
	Alias for: (**012564**) **Alma South** [COMB]					
570541	Prairie East	NE	105	Kimball	1985	O
571440	Preble	NE	033	Cheyenne	1952	OA
002634	Prime	NE	105	Kimball	1976	OA
002635	Pris	NE	007	Banner	1975	O
573486	Prospect	NE	085	Hayes	1990	O
576525	Pyrite	NE	105	Kimball	1970	O
002642	R R	NE	087	Hitchcock	1980	O
582128	Rabbass	NE	033	Cheyenne	1957	OA
585670	Rancher	NE	105	Kimball	1977	OA
010605	Randel	NE	145	Red Willow	1984	O
586220	Range	NE	033	Cheyenne	1964	OA
587181	Ratliff	NE	105	Kimball	1983	O
588328	Raymond	NE	007	Banner	1957	O
590367	Red Dog	NE	007	Banner	1960	OA
592196	Red Willow Creek	NE	111	Lincoln	1961	O
592630	Redington	NE	123	Morrill	1957	O
592643	Redington Gap	NE	123	Morrill	1976	O
002639	Reep	NE	105	Kimball	1981	O
593808	Reeves	NE	105	Kimball	1959	O
594924	Reiher	NE	087	Hitchcock	1958	O
595048	Reimers	NE	033	Cheyenne	1951	O
595079	Reimers SW	NE	033	Cheyenne	1966	O
008608	Repose	NE	105	Kimball	1983	OA
596400	Republican River	NE	087	Hitchcock	1976	O
003677	Republican River North	NE	087	Hitchcock	1982	O
599218	Richards	NE	069	Garden	1956	O
600303	Rickard	NE	057	Dundy	1958	O
600907	Rie	NE	033	Cheyenne	1977	OA
002640	Rifle	NE	145	Red Willow	1982	O
601295	Riggs	NE	105	Kimball	1966	OA
603992	Riverside	NE	087	Hitchcock	1982	O
002641	*Roadside*	NE	087	Hitchcock		
	Alias for: (**203609**) **Dry Creek North** [COMB]					
607628	Rock Canyon	NE	057	Dundy	1961	O
609426	Rocky Hollow	NE	007	Banner	1956	O
610108	Rodman	NE	105	Kimball	1956	O
610573	Roger	NE	033	Cheyenne	1977	OA
610883	Roh	NE	007	Banner	1952	OA
610914	Rohlfing	NE	033	Cheyenne	1954	ON
610926	Rohlfing North	NE	033	Cheyenne	1973	ONA
615161	Roubadeau	NE	157	Scotts Bluff	1959	O
616029	*Rounds*	NE	105	Kimball		
	Alias for: (**657085**) **Simpson** [COMB]					
616246	Rover	NE	105	Kimball	1981	O
617867	Ruddy	NE	105	Kimball	1964	OA
618022	Rudolph	NE	033	Cheyenne	1955	OA
619386	Rush Creek	NE	033	Cheyenne	1955	O
619882	Russell	NE	105	Kimball	1956	O
620564	Ruth	NE	105	Kimball	1985	OA
624348	Sahs	NE	033	Cheyenne	1955	OA
624600	Saint	NE	087	Hitchcock	1981	O
629742	*Sand Creek*	NE	033	Cheyenne		
	Alias for: (**361797**) **Johnson** [COMB]					
629742	Sand Creek	NE	063	Frontier	1962	O
630052	Sand Hills	NE	057	Dundy	1983	O
633958	Saratoga	NE	007	Banner	1962	OA
638151	Schmid	NE	105	Kimball	1954	OA
638368	Schmoeller	NE	105	Kimball	1958	OA
638461	Schneider	NE	105	Kimball	1955	OA
638523	Schnell	NE	033	Cheyenne	1953	O
638585	Schnell South	NE	033	Cheyenne	1965	O
638926	School Creek	NE	145	Red Willow	1972	O
639050	Schrack	NE	105	Kimball	1952	OA
639205	Schuler	NE	007	Banner	1985	O
642654	Seep	NE	007	Banner	1967	O
643491	Sell	NE	033	Cheyenne	1955	OA
643522	Sell West	NE	033	Cheyenne	1955	O
645847	Seward	NE	057	Dundy	1982	O
648653	Shaw	NE	105	Kimball	1957	OA
649786	Shelda	NE	033	Cheyenne	1975	OA
649794	*Shelda West*	NE	105	Kimball		
	Alias for: (**202269**) **Draw** [COMB]					
650203	Shell State	NE	033	Cheyenne	1957	OA
653055	Shively	NE	007	Banner	1957	O
002646	Shogun	NE	105	Kimball	1981	O
653644	Shore	NE	007	Banner	1964	O
653737	Short	NE	033	Cheyenne	1924	O
653861	*Shorts*	NE	033	Cheyenne		
	Alias for: (**653737**) **Short** [ALTER]					
654047	Showlow	NE	007	Banner	1960	O
654295	Shubert	NE	147	Richardson	1940	O
655163	Sidney North	NE	033	Cheyenne	1951	OA
655225	Sidney SW	NE	033	Cheyenne	1954	ONA
002263	Signal Hill	NE	105	Kimball	1981	O
655504	*Signet*	NE	105	Kimball		
	Alias for: (**478015**) **Mintken** [COMB]					
002649	Silver	NE	105	Kimball	1980	O
656186	Silver Creek	NE	145	Red Willow	1960	O
656217	*Silver Creek South*	NE	145	Red Willow		
	Alias for: (**656186**) **Silver Creek** [COMB]					
657085	Simpson	NE	105	Kimball	1958	O
657116	Simpson East	NE	105	Kimball	1966	OA
657426	Sinclair	NE	007	Banner	1959	OA
657550	Singleton	NE	007	Banner	1958	OA
657643	Sink	NE	145	Red Willow	1965	O
657922	Sioux	NE	033	Cheyenne	1964	ON
002734	Siphon	NE	145	Red Willow	1966	O
658046	Sisson	NE	105	Kimball	1951	OA
658077	Sisson East	NE	105	Kimball	1951	OA
659201	Skelly	NE	105	Kimball	1957	OA
659573	Skiles	NE	105	Kimball	1957	O
014710	Skinny	NE	057	Dundy	1993	O
660100	Slama	NE	033	Cheyenne	1957	OA
660720	Sleepy Hollow	NE	145	Red Willow	1960	O
660751	Sleepy Hollow NW	NE	145	Red Willow	1961	O
002064	Sloss	NE	105	Kimball	1954	OA
661867	*Sloss-State*	NE	105	Kimball		
	Alias for: (**002064**) **Sloss** [ALTER]					
662146	Smith	NE	007	Banner	1957	O
663851	Snethen	NE	147	Richardson	1953	O
664130	Snyder	NE	007	Banner	1976	OA
666424	Soule	NE	007	Banner	1959	OA
002979	South Creek	NE	087	Hitchcock	1975	O
667276	Southwick	NE	057	Dundy	1976	O
668222	Spath	NE	105	Kimball	1959	O
668718	Spearow	NE	033	Cheyenne	1955	OA
009946	Spottedtail Creek	NE	165	Sioux	1984	OA
670919	Spring Creek	NE	063	Frontier	1961	O
675368	Stage Hill	NE	007	Banner	1964	OA
675368	Stage Hill	NE	157	Scotts Bluff	1964	OA
676422	Stanley	NE	033	Cheyenne	1959	O
676949	Stark	NE	123	Morrill	1956	OA
677786	Stauffer	NE	007	Banner	1955	OA
678809	Steele	NE	105	Kimball	1955	O
680142	Stevens	NE	105	Kimball	1957	OA
002438	Stolte	NE	087	Hitchcock	1981	O
683459	Strain State	NE	105	Kimball	1956	OA
683998	Stratton West	NE	087	Hitchcock	1979	O
002597	Suess	NE	145	Red Willow	1980	O

Field Code	Field Name/ Alias/Remarks	State/ Sub	Co Code	County	Disc Year	Field Type
687210	Sulfide	NE	105	Kimball	1961	O
013429	Sunbird	NE	111	Lincoln	1989	O
689938	Sunol	NE	033	Cheyenne	1955	N
690496	Surge	NE	105	Kimball	1967	O
690713	Susan	NE	105	Kimball	1952	O
691364	Sutton	NE	033	Cheyenne	1959	O
691961	*Swanson Lake*	NE	087	Hitchcock		
	Alias for: (**203602**) **Dry Creek** [COMB]					
692085	Swearingen	NE	105	Kimball	1954	OA
002599	Swearingen East	NE	105	Kimball	1976	O
692116	*Swearingen NW*	NE	105	Kimball		
	Alias for: (**692085**) **Swearingen** [COMB]					
693139	Swisher	NE	105	Kimball	1956	O
693488	Sylvan	NE	123	Morrill	1972	O
002600	Table	NE	033	Cheyenne	1979	OA
696566	Tallyho	NE	033	Cheyenne	1964	OA
700131	Tee-A	NE	105	Kimball	1975	OA
011273	Teepee	NE	033	Cheyenne	1977	OA
701774	Terman	NE	033	Cheyenne	1979	N
701945	Terrace	NE	105	Kimball	1963	O
013651	Terrestrial	NE	105	Kimball	1990	OA
703102	Texas Trail	NE	087	Hitchcock	1980	O
705216	Thompson	NE	033	Cheyenne	1953	OA
003715	*Thompson Canyon*	NE	087	Hitchcock		
	Alias for: (**465626**) **Meeker Canal** [COMB]					
002071	Thorp	NE	105	Kimball	1977	O
706022	*Thorpe*	NE	105	Kimball		
	Alias for: (**002071**) **Thorp** [ALTER]					
707055	Thunder	NE	105	Kimball	1980	O
713285	Toof	NE	033	Cheyenne	1956	O
713369	Top	NE	007	Banner	1971	O
003703	Top West	NE	007	Banner	1981	OA
713688	Torgeson	NE	105	Kimball	1951	OA
714463	Tower	NE	105	Kimball	1977	O
714525	Towle	NE	105	Kimball	1958	OA
714975	Track	NE	105	Kimball	1979	OA
009959	Trammel	NE	029	Chase	1984	O
009959	Trammel	NE	057	Dundy	1984	O
716184	*Travis*	NE	105	Kimball		
	Alias for: (**352262**) **Jacinto** [RENAM]					
716556	*Trend*	NE	007	Banner		
	Alias for: (**343660**) **Idle Acres** [COMB]					
003705	Tri-State Canal	NE	123	Morrill	1982	O
717997	Triple J	NE	105	Kimball	1979	O
720129	Tula	NE	105	Kimball	1968	O
723671	Twin Lakes	NE	057	Dundy	1975	O
724380	TY	NE	049	Deuel	1977	OA
724826	Tyro	NE	007	Banner	1962	OA
725198	Tyson	NE	105	Kimball	1978	ONA
727611	Union	NE	105	Kimball	1966	ON
727999	Union North	NE	105	Kimball	1977	ON
728386	Union Valley	NE	033	Cheyenne	1977	O
729223	Unos	NE	007	Banner	1971	OA
729479	Upland	NE	007	Banner	1969	OA
729665	Upton	NE	087	Hitchcock	1978	O
730076	Ursa	NE	033	Cheyenne	1966	O
732480	Valley	NE	145	Red Willow	1982	O
733410	*Van Pelt*	NE	007	Banner		
	Alias for: (**610883**) **Roh** [COMB]					
734433	Vavra	NE	105	Kimball	1955	O
735077	Vedene	NE	007	Banner	1956	O
009967	Vedene SW	NE	007	Banner	1984	O
009968	Vein	NE	033	Cheyenne	1984	OA
736968	Vessels	NE	157	Scotts Bluff	1957	OA
738821	Viking	NE	105	Kimball	1959	O
740713	*Vogt*	NE	007	Banner		
	Alias for: (**102485**) **Bull Canyon** [COMB]					
741519	Voss	NE	105	Kimball	1954	OA
741550	Voss North	NE	105	Kimball	1957	O
741705	Vowers	NE	007	Banner	1955	O
014713	Vowers West	NE	007	Banner	1993	OA
741876	Vrtatko	NE	105	Kimball	1954	O
742047	Vulcan	NE	105	Kimball	1961	O
744071	Wager	NE	007	Banner	1962	O
744908	Waitman	NE	123	Morrill	1957	OA
745776	Walker	NE	033	Cheyenne	1985	O
749403	Warner Ranch	NE	007	Banner	1966	O
753860	Weaver	NE	007	Banner	1959	OA
761734	Wewoka	NE	105	Kimball	1960	OA
763477	Whist	NE	033	Cheyenne	1955	ON
763486	Whistle Creek	NE	165	Sioux	1986	O
765315	Whitehouse	NE	105	Kimball	1961	O
766276	*Whitney*	NE	033	Cheyenne		
	Alias for: (**763477**) **Whist** [RENAM]					
009663	Widget	NE	057	Dundy	1984	OA
011294	Widget NW	NE	057	Dundy	1986	O
768446	Wildcat Run	NE	105	Kimball	1962	OA
768229	Wildhorse Canyon	NE	087	Hitchcock	1961	O
769562	William	NE	033	Cheyenne	1983	O
770647	Willow Creek	NE	007	Banner	1989	O
771112	Willow Springs	NE	007	Banner	1959	O
771546	Willson Ranch	NE	007	Banner	1957	O
771577	Willson Ranch South	NE	007	Banner	1959	OA
771887	Wilson	NE	007	Banner	1956	OA
772135	Wilsonville	NE	065	Furnas	1964	O
772166	Wilsonville SW	NE	065	Furnas	1966	O
773499	Winkleman	NE	033	Cheyenne	1954	OA
776701	*Wolverine*	NE	145	Red Willow		
	Alias for: (**656186**) **Silver Creek** [COMB]					
776980	Wood	NE	033	Cheyenne	1952	ON
779100	Worden	NE	033	Cheyenne	1976	O
779863	Woten	NE	033	Cheyenne	1954	O
781035	Wykert	NE	007	Banner	1957	OA
781035	Wykert	NE	105	Kimball	1957	OA
787893	Young	NE	105	Kimball	1955	O
789041	Yukon	NE	105	Kimball	1960	OA
791152	Zenith	NE	145	Red Willow	1961	O
002707	Zoller State	NE	105	Kimball	1955	O
002708	Zulauf	NE	087	Hitchcock	1980	O

Nevada

Field Code	Field Name/ Alias/Remarks	State/ Sub	Co Code	County	Disc Year	Field Type
003159	Bacon Flat	NV	023	Nye	1981	O
068740	Blackburn	NV	011	Eureka	1982	O
174720	Currant	NV	023	Nye	1976	O
210680	Eagle Springs	NV	023	Nye	1954	O
006202	Grant Canyon	NV	023	Nye	1983	O
011984	Kate Spring	NV	023	Nye	1986	OA
014707	Sans Springs	NV	023	Nye	1993	O
706363	Three Bar	NV	011	Eureka	1990	O
012078	Tomera Ranch	NV	011	Eureka	1987	O
715889	Trap Spring	NV	023	Nye	1976	O
770678	Willow Creek North	NV	011	Eureka	1988	O

New Mexico

Field Code	Field Name/ Alias/Remarks	State/ Sub	Co Code	County	Disc Year	Field Type
002675	Acme	NM10	005	Chaves	1951	O
009512	Acme East	NM10	005	Chaves	1983	O
002706	Acme SE	NM10	005	Chaves	1992	O
002737	Acme South	NM10	005	Chaves	1989	ON
004287	Adobe	NM50	039	Rio Arriba	1982	N
005527	Aid	NM10	015	Eddy	1941	ON
005883	Airstrip	NM10	025	Lea	1975	OA
011041	Airstrip North	NM10	025	Lea	1986	OA
005961	Akah Nez	NM50	045	San Juan	1967	OA
006684	Alacran Hills	NM10	015	Eddy	1978	N
006723	Alamito	NM50	043	Sandoval	1978	OA
006723	Alamito	NM50	045	San Juan	1978	OA
006736	Alamo	NM50	045	San Juan	1972	O
007710	Albino	NM50	045	San Juan	1977	N
011851	Allison	NM10	025	Lea	1954	OA
011851	Allison	NM10	041	Roosevelt	1954	OA
011882	Allison East	NM10	025	Lea	1977	OA
011882	Allison East	NM10	041	Roosevelt	1977	OA
011902	*Allison Middle*	NM10	025	Lea		
	Alias for: (**731922**) **Vada** [COMB]					
011902	*Allison Middle*	NM10	041	Roosevelt		
	Alias for: (**731922**) **Vada** [COMB]					
011913	Allison North	NM10	041	Roosevelt	1962	O
011975	Allison West	NM10	041	Roosevelt	1954	O
011044	Alston Ranch	NM10	025	Lea	1986	OA
013184	*Alsup*	NM50	039	Rio Arriba		
	Alias for: (**070786**) **Blanco East** [COMB]					
015075	Amanda	NM10	025	Lea	1947	N
015145	Amarillo	NM50	045	San Juan	1972	O
017400	Anderson	NM10	015	Eddy	1940	ONA
017462	Anderson Ranch	NM10	025	Lea	1953	ONA
017493	Anderson Ranch East	NM10	025	Lea	1957	O
017524	Anderson Ranch North	NM10	025	Lea	1962	O
017555	Anderson Ranch South	NM10	025	Lea	1962	O
017586	Anderson Ranch West	NM10	005	Chaves	1957	ON
017586	Anderson Ranch West	NM10	025	Lea	1957	ONA
017601	Anderson South	NM10	025	Lea		
018547	*Angell*	NM10	015	Eddy		
	Alias for: (**475473**) **Millman East** [COMB]					
018563	Angell Ranch	NM10	015	Eddy	1978	N
018578	Angels Peak	NM50	045	San Juan	1958	OA
012679	*Angels Peak (Old)*	NM50	045	San Juan		
	Alias for: (**042233**) **Basin** [COMB]					
018872	Animas	NM50	045	San Juan	1978	N
020345	Antelope Ridge	NM10	015	Eddy	1962	N
020345	Antelope Ridge	NM10	025	Lea	1962	N
004993	Antelope Ridge North	NM10	025	Lea	1981	N
010011	Antelope Ridge NW	NM10	025	Lea	1985	O
002568	Antelope Ridge West	NM10	025	Lea	1981	ONA
020407	Antelope Sink	NM10	015	Eddy	1956	ON
020413	Antelope Sink North	NM10	015	Eddy	1971	N
011048	Apache Ridge	NM10	025	Lea	1985	OA
021934	Apache Springs	NM10	005	Chaves	1955	O
014520	Arab-C	NM10	025	Lea	1992	O
023306	Arch	NM50	045	San Juan	1978	N
011049	Arena Blanca	NM50	031	McKinley	1986	OA
023926	Arena Roja	NM10	025	Lea	1969	N
009393	Arena Roja South	NM10	025	Lea	1983	N
024546	Arkansas Junction	NM10	025	Lea	1958	ONA
024561	Arkansas Junction West	NM10	025	Lea	1976	ONA
004998	Armenta	NM50	045	San Juan	1981	ONA
026530	Arrow	NM10	025	Lea	1929	O
026561	Arrowhead	NM10	025	Lea	1938	OA
026778	Artesia	NM10	015	Eddy	1923	OA
029785	Atoka	NM10	015	Eddy	1941	ONA
029816	*Atoka East*	NM10	015	Eddy		
	Alias for: (**591111**) **Red Lake** [COMB]					
029847	Atoka West	NM10	015	Eddy	1970	N
030901	Austin	NM10	025	Lea	1957	ONA
009072	Austin NW	NM10	025	Lea	1984	ONA
012106	Austin SW	NM10	025	Lea	1987	OA
031304	Avalon	NM10	015	Eddy	1970	ONA
009073	Avalon East	NM10	015	Eddy	1984	ON
031309	Avalon NE	NM10	015	Eddy	1977	N
031312	Avalon North	NM10	015	Eddy	1976	N
011316	Azotea Mesa	NM10	015	Eddy	1987	OA
032800	Aztec	NM50	045	San Juan	1950	N
032831	Aztec North	NM50	045	San Juan	1954	N
034049	B S Mesa	NM50	039	Rio Arriba	1969	N
012889	Baca	NM50	045	San Juan	1988	OA
035010	Bagley	NM10	025	Lea	1949	ONA
035041	Bagley East	NM10	025	Lea	1955	OA
035072	*Bagley NE*	NM10	025	Lea		
	Alias for: (**035103**) **Bagley North** [COMB]					
035103	Bagley North	NM10	025	Lea	1957	OA
035110	*Bagley SE*	NM10	025	Lea		
	Alias for: (**035103**) **Bagley North** [COMB]					
035134	Bagley West	NM10	025	Lea	1964	O
035754	Baish	NM10	025	Lea	1935	O
035785	Baish North	NM10	025	Lea	1962	OA
035847	Baker	NM10	041	Roosevelt	1972	N
035985	Baldridge Canyon	NM10	015	Eddy	1979	N
036746	Ballard	NM50	039	Rio Arriba	1953	N
036746	Ballard	NM50	043	Sandoval	1953	N
036746	Ballard	NM50	045	San Juan	1953	N
037459	Bandana Point	NM10	015	Eddy	1960	N
038410	Bar-U	NM10	005	Chaves	1964	OA

Field Code	Field Name/ Alias/Remarks	State/ Sub	Co Code	County	Disc Year	Field Type
038410	Bar-U	NM10	025	Lea	1964	OA
038823	Barber	NM10	015	Eddy	1937	O
039257	Barker	NM50	045	San Juan		
	STOR					
039288	Barker Creek	NM50	045	San Juan	1942	N
039350	*Barker Dome South*	NM50	045	San Juan		
	Alias for: (**736100**) **Verde** [COMB]					
042233	Basin	NM50	039	Rio Arriba	1947	N
042233	Basin	NM50	043	Sandoval	1947	N
042233	Basin	NM50	045	San Juan	1947	N
042450	Bass	NM10	015	Eddy	1975	N
043628	*Battle Axe*	NM10	025	Lea		
	Alias for: (**043752**) **Battleaxe** [ALTER]					
043752	Battleaxe	NM10	025	Lea	1960	OA
044031	Baum	NM10	025	Lea	1955	ONA
044062	*Baum North*	NM10	025	Lea		
	Alias for: (**044031**) **Baum** [COMB]					
048736	Bear Draw	NM10	015	Eddy	1961	OA
011907	Bear Grass Draw	NM10	015	Eddy	1987	OA
049610	*Beautiful Mountain*	NM50	045	San Juan		
	Alias for: (**061702**) **Big Gap** [RENAM]					
053324	Bell Lake	NM10	025	Lea	1954	ONA
053350	Bell Lake Middle	NM10	025	Lea	1969	N
053355	Bell Lake North	NM10	025	Lea	1960	ONA
053363	Bell Lake South	NM10	025	Lea	1974	N
053369	Bell Lake West	NM10	025	Lea	1979	N
056362	Benson	NM10	015	Eddy	1943	ONA
056393	Benson East	NM10	015	Eddy	1960	O
056424	Benson North	NM10	015	Eddy	1954	O
056486	*Benson South*	NM10	015	Eddy		
	Alias for: (**298267**) **Hackberry North** [COMB]					
058191	Berry	NM10	025	Lea	1964	N
007008	Berry North	NM10	025	Lea	1981	ONA
061506	Big Dog	NM10	025	Lea	1986	OA
061532	Big Eddy	NM10	015	Eddy	1970	OA
061702	Big Gap	NM50	045	San Juan	1973	ONA
000214	Big Sinks	NM10	015	Eddy	1982	ONA
010034	Big Sinks South	NM10	015	Eddy	1983	N
014079	Bilbrey	NM10	025	Lea	1981	N
000129	Bilbrey Basin	NM10	025	Lea	1981	ONA
014148	Bilbrey North	NM10	025	Lea	1990	N
066151	Bishop Canyon	NM10	025	Lea	1956	O
009077	Bishop Canyon East	NM10	025	Lea	1984	OA
009396	Bishop Canyon West	NM10	025	Lea	1984	OA
066864	Bisti	NM50	045	San Juan	1956	ONA
010037	Bisti South	NM50	045	San Juan	1985	OA
067050	Bitter Lake	NM10	005	Chaves	1946	O
067055	Bitter Lake East	NM10	005	Chaves	1980	N
067081	Bitter Lake South	NM10	005	Chaves	1960	O
067112	Bitter Lake West	NM10	005	Chaves	1960	O
068523	Black River	NM10	015	Eddy	1937	ON
009397	Black River East	NM10	015	Eddy	1982	N
009398	Black River NE	NM10	015	Eddy	1983	N
010040	Black River North	NM10	015	Eddy	1984	N
068915	Blackeye	NM50	031	McKinley	1972	OA
070724	Blanco	NM50	039	Rio Arriba	1927	N
070724	Blanco	NM50	045	San Juan	1927	N
070786	Blanco East	NM50	039	Rio Arriba	1952	N
070817	*Blanco NE*	NM50	045	San Juan		
	Alias for: (**070724**) **Blanco** [COMB]					
070848	Blanco South	NM50	039	Rio Arriba	1951	N
070848	Blanco South	NM50	043	Sandoval	1951	N
070848	Blanco South	NM50	045	San Juan	1952	ONA
070879	Blanco West	NM50	045	San Juan	1951	N
071716	Blinebry	NM10	025	Lea	1945	ONA
071747	Blinebry West	NM10	025	Lea	1959	OA
074320	Bloomfield	NM50	045	San Juan	1926	ON
075343	Blue Hill	NM50	045	San Juan	1958	N
009400	Blue Mesa	NM50	031	McKinley	1983	O
076087	Bluehill	NM50	045	San Juan	1953	O
076304	*Bluitt*	NM10	041	Roosevelt		
	Alias for: (**011851**) **Allison** [COMB]					
076335	Bluitt (Associated)	NM10	041	Roosevelt	1968	ON
011070	Bluitt (New)	NM10	041	Roosevelt	1981	N
076366	*Bluitt East*	NM10	041	Roosevelt		
	Alias for: (**076335**) **Bluitt (Associated)** [COMB]					
076397	Bluitt North	NM10	041	Roosevelt	1981	ONA
005040	Bluitt South	NM10	041	Roosevelt	1982	O
007021	Bootleg East	NM10	025	Lea	1982	N
002585	Bootleg Ridge	NM10	025	Lea	1981	N
008417	Bootleg Ridge East	NM10	025	Lea	1982	N
014436	Bootleg Ridge NW	NM10	025	Lea	1992	OA
013825	Border Hill	NM10	005	Chaves	1991	N
082985	Bough	NM10	025	Lea	1949	ONA
083047	Boughjink	NM10	025	Lea	1964	N
083109	Boulder	NM50	039	Rio Arriba	1961	ONA
084132	Bowers	NM10	025	Lea	1946	OA
084163	Bowers South	NM10	025	Lea	1946	N
084054	Box Canyon	NM10	015	Eddy	1977	N
085558	Boyd	NM10	015	Eddy	1968	ON
087155	Bradley	NM10	025	Lea	1958	ON
092438	Brinninstool	NM10	025	Lea	1975	ONA
093727	Bronco	NM10	025	Lea	1952	OA
093789	Bronco South	NM10	025	Lea	1969	OA
093820	Bronco West	NM10	025	Lea	1965	O
095091	Brown	NM10	005	Chaves	1942	O
097447	Brunson	NM10	025	Lea	1945	OA
097478	Brunson East	NM10	025	Lea	1966	OA
097509	Brunson North	NM10	025	Lea	1950	O
097540	Brunson South	NM10	025	Lea	1963	OA
097881	Brushy Draw	NM10	015	Eddy	1958	ON
009544	Brushy Draw East	NM10	015	Eddy	1985	OA
099290	Bubbling Springs West	NM10	015	Eddy	1976	N
100005	Buckeye	NM10	025	Lea	1965	OA
100997	*Buena Suerta*	NM50	045	San Juan		
	Alias for: (**042233**) **Basin** [COMB]					
101276	Buffalo	NM10	025	Lea	1954	ON
101400	Buffalo East	NM10	025	Lea	1962	N
101586	Buffalo SE	NM10	025	Lea	1988	OA
101648	Buffalo South	NM10	025	Lea	1971	N
101803	Buffalo Valley	NM10	005	Chaves	1959	ON
005068	Buffalo Valley West	NM10	005	Chaves	1982	N
007031	Bulls Eye	NM10	005	Chaves	1980	O
103353	Bunker Hill	NM10	015	Eddy	1958	O
005072	Bunting Ranch	NM10	015	Eddy	1981	N
106670	Burtner	NM10	025	Lea	1965	O
106701	Burton	NM10	015	Eddy	1934	O
005242	Burton East	NM10	015	Eddy	1980	OA
106716	Burton Flat	NM10	015	Eddy	1972	N
106718	Burton Flat East	NM10	015	Eddy	1976	N
106720	Burton Flat North	NM10	015	Eddy	1975	N
106728	Burton Flat West	NM10	015	Eddy	1976	N
106732	Burton North	NM10	015	Eddy	1964	O
108034	Button Mesa	NM10	005	Chaves	1960	O
108065	Button Mesa South	NM10	025	Lea	1964	OA
108895	Byers	NM10	025	Lea	1953	ON
007033	Byers SE	NM10	025	Lea	1983	ON
109190	Byrnes Tank	NM10	015	Eddy	1976	O
098850	Byrnes Tank Middle	NM10	015	Eddy	1977	N
110485	C L R	NM10	041	Roosevelt	1962	O
111043	Cabin Lake	NM10	015	Eddy	1960	ONA
011356	Cabresto	NM50	039	Rio Arriba	1983	N
013830	Calabaza Draw	NM10	015	Eddy	1991	N
009407	Calloway	NM50	045	San Juan	1983	N
113926	Calumet	NM10	005	Chaves	1977	O
115765	Campo	NM50	039	Rio Arriba	1974	N
118297	Canyon	NM10	015	Eddy	1959	OA
118421	*Canyon Largo*	NM50	039	Rio Arriba		
	Alias for: (**036746**) **Ballard** [COMB]					
118917	Caprock	NM10	005	Chaves	1940	O
118917	Caprock	NM10	015	Eddy	1940	OA
118917	Caprock	NM10	025	Lea	1940	O
118948	Caprock East	NM10	025	Lea	1951	OA
118979	Caprock North	NM10	025	Lea	1954	OA
009079	Caprock West	NM10	005	Chaves	1984	N
119289	Car	NM10	015	Eddy	1962	O
120250	Carlsbad	NM10	015	Eddy	1955	O
120258	Carlsbad East	NM10	015	Eddy	1976	N
120281	Carlsbad South	NM10	015	Eddy	1969	ONA
009548	Carlsbad West	NM10	015	Eddy	1985	O
121862	Carson	NM10	005	Chaves	1977	N
122048	Carter	NM10	025	Lea	1953	O
122296	Carter South	NM10	025	Lea	1955	OA
123195	Cary	NM10	025	Lea	1948	OA
123753	Casey	NM10	025	Lea	1975	OA
011087	Casey West	NM10	025	Lea	1986	OA
124249	Cass	NM10	025	Lea	1944	O
124280	Cass Draw	NM10	015	Eddy	1960	ON
124311	Cass Ranch	NM10	015	Eddy	1963	O
011089	Cass South	NM10	025	Lea	1986	O
125737	Catclaw Draw	NM10	015	Eddy	1966	ONA
125741	Catclaw Draw East	NM10	015	Eddy	1972	ON
126357	Cato	NM10	005	Chaves	1966	OA
126365	Cato North	NM10	005	Chaves	1977	O
126543	Caudill	NM10	025	Lea	1951	ONA
009411	Caudill NE	NM10	025	Lea	1983	OA
126822	*Cave*	NM10	015	Eddy		
	Alias for: (**286570**) **Grayburg-Jackson** [COMB]					
126946	Cave West	NM10	015	Eddy	1955	O
009080	Cawley Draw	NM10	015	Eddy	1984	O
127727	Cedar Canyon	NM10	015	Eddy	1972	ONA
127962	Cedar Hill	NM50	045	San Juan	1984	N
127993	Cedar Hills	NM10	015	Eddy	1951	ON
128024	Cedar Lake	NM10	015	Eddy	1960	ONA
128055	Cedar Lake East	NM10	015	Eddy	1993	N
128086	Cedar Lake North	NM10	015	Eddy	1965	N
128148	Cedar Point	NM10	005	Chaves	1956	OA
010062	Cedar Point West	NM10	005	Chaves	1985	N
129171	Cemetary	NM10	015	Eddy	1964	ONA
129186	Cemetary North	NM10	015	Eddy	1976	N
130411	Cerca	NM10	025	Lea	1968	OA
130799	Cha Cha	NM50	045	San Juan	1960	OA
130861	*Chaco Canyon*	NM50	045	San Juan		
	Alias for: (**003683**) **San Juan** [RENAM]					
130892	Chaco Wash	NM50	031	McKinley	1961	O
130907	*Chacon*	NM50	039	Rio Arriba		
	Alias for: (**415265**) **Lindrith West** [COMB]					
130907	*Chacon*	NM50	043	Sandoval		
	Alias for: (**415265**) **Lindrith West** [COMB]					
005089	Chalk Bluff	NM10	015	Eddy	1982	OA
131481	*Chambers*	NM10	025	Lea		
	Alias for: (**714618**) **Townsend** [COMB]					
134767	Chaveroo	NM10	005	Chaves	1965	O
134767	Chaveroo	NM10	041	Roosevelt	1965	O
134798	Chaveroo NE	NM10	005	Chaves	1965	O
134798	Chaveroo NE	NM10	041	Roosevelt	1967	OA
134800	Chaveroo North	NM10	005	Chaves	1976	ONA
134800	Chaveroo North	NM10	041	Roosevelt	1976	ONA
134803	Chaveroo South	NM10	005	Chaves	1977	O
002682	Chaves	NM10	005	Chaves		
134805	Chaves Gas Area SE	NM10	005	Chaves	1972	OA
134813	Chavez Gas Area	NM10	005	Chaves	1974	N
139355	Chimney Rock	NM50	045	San Juan	1957	O
140068	Chisum	NM10	005	Chaves	1949	OA
140099	Chisum East	NM10	005	Chaves	1969	O
007040	Chosa Draw	NM10	015	Eddy	1983	N
141122	Choza Mesa	NM50	039	Rio Arriba	1952	N
142785	Cindy	NM10	025	Lea	1969	O
142827	Cinta Roja	NM10	025	Lea	1964	N
148609	Cline	NM10	025	Lea	1955	OA
002685	Collins Ranch	NM10	015	Eddy	1981	N
155631	Comanche	NM10	005	Chaves	1936	O
012937	Comanche Springs	NM10	005	Chaves	1989	N
155832	Comanche Stateline	NM10	025	Lea	1981	OA
155848	Combs	NM10	015	Eddy	1977	N
156437	*Companero*	NM50	039	Rio Arriba		
	Alias for: (**042233**) **Basin** [COMB]					
156468	*Companero East*	NM50	039	Rio Arriba		
	Alias for: (**070724**) **Blanco** [COMB]					
157429	Cone	NM50	045	San Juan	1972	OA
157894	*Conner*	NM50	045	San Juan		
	Alias for: (**157982**) **Connor** [RENAM]					
157982	Connor	NM50	045	San Juan	1977	N
158545	Continental Gas	NM10	025	Lea	1964	O

Field Code	Field Name/ Alias/Remarks	State/ Sub	Co Code	County	Disc Year	Field Type
159723	Cooper	NM10	025	Lea	1981	N
159878	*Cooper Jal*	NM10	025	Lea		
	Alias for: (**353905**) **Jalmat** [COMB]					
161025	Corbin	NM10	025	Lea	1938	ONA
009577	Corbin Central	NM10	025	Lea	1985	O
161056	Corbin East	NM10	025	Lea	1969	ONA
161087	Corbin South	NM10	025	Lea	1956	ONA
161090	Corbin West	NM10	025	Lea	1976	OA
161831	Cormac	NM10	025	Lea	1969	O
162668	Corral Canyon	NM10	015	Eddy	1960	OA
011097	Corral Canyon South	NM10	015	Eddy	1986	O
009415	Corral Canyon West	NM10	015	Eddy	1983	O
162708	Corral Draw	NM10	015	Eddy	1959	ON
163877	Cotton Draw	NM10	015	Eddy	1959	ONA
014535	Cotton Draw South	NM10	015	Eddy	1990	N
164249	Cottonwood	NM50	039	Rio Arriba	1953	N
164280	Cottonwood Creek	NM10	015	Eddy	1977	N
164311	Cottonwood Creek East	NM10	015	Eddy	1977	N
164357	Cottonwood Creek West	NM10	015	Eddy	1977	N
164365	Cottonwood Draw	NM10	015	Eddy	1977	N
003756	Counselors	NM50	039	Rio Arriba	1982	OA
003756	Counselors	NM50	043	Sandoval	1982	OA
167349	Coyote	NM10	005	Chaves	1958	OA
168884	Crawford	NM10	015	Eddy	1958	N
009719	Crazy Horse	NM10	025	Lea	1991	O
171395	Crooked Creek	NM10	015	Eddy	1975	N
171550	Crosby	NM10	025	Lea	1955	ONA
172170	Crossroads	NM10	025	Lea	1948	OA
172201	Crossroads East	NM10	025	Lea	1956	OA
172232	Crossroads South	NM10	025	Lea	1954	ONA
172263	Crossroads West	NM10	025	Lea	1958	OA
172494	Crouch Mesa	NM50	045	San Juan	1972	N
172542	Crow Flats	NM10	015	Eddy	1963	ON
013204	Crozier Bluff	NM10	015	Eddy	1989	N
173410	Cruz	NM10	025	Lea	1961	OA
173953	Cuerno Largo	NM10	025	Lea	1971	OA
174000	Cuervo	NM50	045	San Juan	1972	OA
014537	Culebra Bluff	NM10	015	Eddy	1991	N
174092	Culebra Bluff South	NM10	015	Eddy	1979	ONA
174232	*Culwin*	NM10	015	Eddy		
	Alias for: (**654481**) **Shugart** [COMB]					
175410	Custer	NM10	025	Lea	1959	ON
003757	Custer East	NM10	025	Lea	1982	N
175529	Custer North	NM10	025	Lea	1979	O
177830	D-K	NM10	025	Lea	1954	OA
178233	Dagger Draw	NM10	015	Eddy	1963	ONA
014422	Dagger Draw East	NM10	015	Eddy	1992	O
178235	Dagger Draw North	NM10	015	Eddy	1964	OA
178238	Dagger Draw South	NM10	015	Eddy	1971	ONA
178243	Dagger Draw West	NM10	015	Eddy	1977	N
178530	Daisey	NM10	025	Lea	1976	OA
180620	Dark Canyon	NM10	015	Eddy	1952	ON
007047	Dark Canyon West	NM10	015	Eddy	1983	O
181421	Daugherity	NM10	015	Eddy	1938	OA
183100	Dayton	NM10	015	Eddy	1940	ONA
183131	Dayton East	NM10	015	Eddy	1944	O
183255	Dayton West	NM10	015	Eddy	1964	OA
184116	Dean	NM10	025	Lea	1955	OA
013361	Delaware River	NM10	015	Eddy	1990	OA
188580	Denton	NM10	025	Lea	1949	OA
188596	Denton Camp	NM10	005	Chaves	1974	N
188673	Denton East	NM10	025	Lea	1968	OA
188704	Denton North	NM10	025	Lea	1950	O
009085	*Denton SE*	NM10	025	Lea		
	Alias for: (**188580**) **Denton** [COMB]					
188735	Denton South	NM10	025	Lea	1955	OA
189851	Devils Fork	NM50	039	Rio Arriba	1958	OA
190316	Dexter	NM10	005	Chaves	1956	O
190681	Diablo	NM10	005	Chaves	1962	ONA
191037	Diamond Mound	NM10	005	Chaves	1980	N
191037	Diamond Mound	NM10	015	Eddy	1980	N
005137	Diamondtail	NM10	025	Lea	1981	ONA
191471	Dickenson	NM10	025	Lea	1975	O
191549	Dickinson	NM10	025	Lea	1957	OA
191611	Dickinson East	NM10	025	Lea	1969	OA
195154	Dog Canyon	NM10	015	Eddy	1960	ONA
000213	Dog Town Draw	NM10	015	Eddy	1982	N
195557	*Dogie Canyon*	NM50	039	Rio Arriba		
	Alias for: (**070848**) **Blanco South** [COMB]					
195619	Dogie Draw	NM10	025	Lea	1968	OA
195898	Dollarhide	NM10	025	Lea	1949	OA
195991	Dollarhide West	NM10	025	Lea	1991	N
197603	Dora	NM10	041	Roosevelt	1982	ONA
197634	Dora North	NM10	041	Roosevelt	1982	ONA
198688	Dos Hermanos	NM10	015	Eddy	1955	ON
015275	Dos Hermanos NE	NM10	015	Eddy	1992	N
010076	Dos Ranchos	NM10	005	Chaves	1983	N
198998	Double A	NM10	025	Lea	1960	OA
199029	Double A South	NM10	025	Lea	1962	OA
199432	Double L	NM10	005	Chaves	1969	OA
002692	Double L South	NM10	005	Chaves	1980	O
199556	Double X	NM10	025	Lea	1961	ONA
199587	Double X North	NM10	025	Lea	1962	O
199593	Double X West	NM10	005	Chaves	1980	N
199593	Double X West	NM10	025	Lea	1980	N
200556	Dove Draw	NM10	015	Eddy		
000295	Draper Mill	NM10	025	Lea	1982	N
202610	*Drickey*	NM10	005	Chaves		
	Alias for: (**118917**) **Caprock** [COMB]					
202641	Drickey South	NM10	005	Chaves	1954	O
202796	Drinkard	NM10	025	Lea	1944	ONA
202827	Drinkard North	NM10	025	Lea	1948	O
202858	Drinkard South	NM10	025	Lea	1948	OA
204052	Dublin	NM10	025	Lea	1944	ON
204098	Dublin Ranch	NM10	015	Eddy	1979	N
204879	Dufers Point	NM50	045	San Juan	1972	OA
204920	Duffield	NM10	015	Eddy	1956	N
207896	Dusenberry	NM50	045	San Juan	1983	N
210184	E-K	NM10	025	Lea	1954	OA
210215	E-K East	NM10	025	Lea	1957	OA
210463	Eagle Creek	NM10	015	Eddy	1959	ON
210494	Eagle Creek East	NM10	015	Eddy	1977	N
013212	Eagle Creek South	NM10	015	Eddy	1989	N
210597	Eagle Mesa	NM50	043	Sandoval	1975	OA
008492	Eagle Nest	NM50	045	San Juan	1983	N
212447	*Eaves*	NM10	025	Lea		
	Alias for: (**353905**) **Jalmat** [COMB]					
212819	Echols	NM10	025	Lea	1951	OA
212850	Echols East	NM10	025	Lea	1957	O
212881	Echols North	NM10	025	Lea	1952	O
213315	Eddy	NM10	015	Eddy		
215958	Eidson	NM10	025	Lea	1953	O
010079	Eidson NE	NM10	025	Lea	1985	OA
215970	Eidson North	NM10	025	Lea	1977	ONA
216042	Eight Mile Draw	NM10	025	Lea	1985	OA
002693	EK	NM10	025	Lea	1975	ONA
216935	El Mar	NM10	025	Lea	1959	OA
011111	El Mar East	NM10	025	Lea	1986	OA
218279	Elbow Canyon	NM10	015	Eddy	1976	O
002695	Elkin South	NM10	005	Chaves	1980	ONA
219911	Elkins	NM10	005	Chaves	1991	ON
220407	*Elliott*	NM10	025	Lea		
	Alias for: (**748442**) **Wantz** [COMB]					
223538	Emerald	NM10	025	Lea	1967	OA
224313	Empire	NM10	015	Eddy	1945	ONA
224375	Empire East	NM10	015	Eddy	1961	O
010081	Empire North	NM10	015	Eddy	1985	N
224382	Empire South	NM10	015	Eddy	1972	ONA
227948	Escrito	NM50	039	Rio Arriba	1957	OA
227948	Escrito	NM50	045	San Juan	1957	OA
228258	Esperanza	NM10	015	Eddy	1969	OA
011116	Espuela	NM10	015	Eddy	1986	ONA
228661	Estacado	NM10	025	Lea	1963	O
229808	Eumont	NM10	025	Lea	1929	ONA
005172	Eumont East	NM10	025	Lea	1982	ON
229839	*Eunice*	NM10	025	Lea		
	Alias for: (**229901**) **Eunice Monument** [RENAM]					
229870	Eunice (New)	NM10	025	Lea	1961	OA
229901	Eunice Monument	NM10	025	Lea	1929	OA
229909	Eunice North	NM10	025	Lea	1972	N
229932	Eunice South	NM10	025	Lea	1930	OA
000131	Eunice SW	NM10	025	Lea	1980	OA
013854	Fadeaway Ridge	NM10	015	Eddy	1990	O
233993	Fairview Mills	NM10	025	Lea	1975	N
236079	Farmer	NM50	045	San Juan	1979	N
236358	Farmington South	NM50	045	San Juan	1958	O
237901	Feather	NM10	025	Lea	1969	OA
014095	Feather East	NM10	025	Lea	1992	O
237963	Featherstone	NM10	025	Lea	1982	OA
009089	Featherstone East	NM10	025	Lea	1984	OA
239048	Fenton	NM10	015	Eddy	1943	OA
239079	Fenton Draw	NM10	015	Eddy	1963	ON
009090	Fenton NE	NM10	015	Eddy	1984	OA
009091	Fenton NW	NM10	015	Eddy	1984	OA
240529	Field Ranch	NM10	025	Lea	1956	OA
012524	Filaree Dome	NM10	015	Eddy	1988	OA
243030	Five Lakes	NM50	043	Sandoval	1972	O
243040	Five Mile	NM10	015	Eddy	1966	O
245629	Flora Vista	NM50	045	San Juan	1956	N
246931	Flying M	NM10	025	Lea	1963	OA
246962	Flying M South	NM10	025	Lea	1965	ONA
005185	Foor Ranch	NM10	005	Chaves	1982	ON
011121	Foor Ranch North	NM10	005	Chaves	1986	N
248435	Fordinkus	NM10	015	Eddy	1968	N
248525	Forehand Ranch	NM10	015	Eddy	1977	ON
248652	*Forest*	NM10	015	Eddy		
	Alias for: (**672500**) **Square Lake** [COMB]					
251885	Forty Niner Ridge	NM10	015	Eddy	1974	ONA
252000	Foster	NM10	025	Lea	1957	OA
012964	Foster Draw	NM10	015	Eddy	1989	N
252110	Foster Ranch	NM10	015	Eddy	1976	N
252434	Four Corners	NM50	045	San Juan	1956	OA
252527	Four Lakes	NM10	025	Lea	1956	ONA
252539	Four Lakes North	NM10	025	Lea	1975	N
252682	Four Mile Draw	NM10	015	Eddy	1957	ON
252693	Four Mile Draw West	NM10	015	Eddy	1975	N
010085	*Four Mile West*	NM10	015	Eddy		
	Alias for: (**252693**) **Four Mile Draw West** [ALTER]					
253054	Fowler	NM10	025	Lea	1949	ONA
010086	Fowler East	NM10	025	Lea	1985	OA
014421	Fowler South	NM10	025	Lea	1992	O
254170	Franciscan Lake	NM50	031	McKinley	1977	OA
257627	Fren	NM10	015	Eddy	1936	ONA
013216	Frontier Hills	NM10	015	Eddy	1975	N
259627	Fulcher	NM50	045	San Juan	1934	N
259658	Fulcher-Kutz	NM50	045	San Juan	1927	N
263697	Gallegos	NM50	045	San Juan	1952	ONA
263708	Gallegos South	NM50	045	San Juan	1972	N
263728	*Gallina*	NM10	005	Chaves		
	Alias for: (**712231**) **Tomahawk** [COMB]					
263744	Gallo	NM50	039	Rio Arriba	1978	OA
265572	Gardner Draw	NM10	015	Eddy	1979	N
266301	Garrett	NM10	025	Lea	1947	OA
266363	Garrett East	NM10	025	Lea	1960	O
266487	Garrett West	NM10	025	Lea	1960	OA
007068	Gatuna Canyon	NM10	015	Eddy	1983	N
267913	Gavilan	NM50	039	Rio Arriba	1950	ONA
269022	Gem	NM10	025	Lea	1954	ONA
269053	Gem East	NM10	025	Lea	1968	ONA
270510	Geronimo	NM10	025	Lea	1991	OA
270882	Getty	NM10	015	Eddy	1927	ONA
274547	Glades	NM50	045	San Juan	1982	N
274634	Gladiola	NM10	025	Lea	1950	OA
274665	Gladiola East	NM10	025	Lea	1960	O
274696	Gladiola North	NM10	025	Lea	1956	O
274727	Gladiola South	NM10	025	Lea	1955	OA
274758	Gladiola SW	NM10	025	Lea	1960	OA
274763	Gladiola West	NM10	025	Lea	1960	O
275533	Glen	NM10	015	Eddy	1953	O
277704	Gobernador	NM50	039	Rio Arriba	1974	N
278339	*Golden Eagle*	NM10	015	Eddy		
	Alias for: (**125737**) **Catclaw Draw** [COMB]					
278401	Golden Lane	NM10	015	Eddy	1966	ON
014551	Golden Lane South	NM10	015	Eddy	1992	OA

Field Code	Field Name/ Alias/Remarks	State/ Sub	Co Code	County	Disc Year	Field Type
279641	*Gonzales*	NM50	039	Rio Arriba		
	Alias for: (**070724**) **Blanco** [COMB]					
280509	Goodwin	NM10	025	Lea	1962	OA
000337	Gopher	NM10	015	Eddy	1980	N
012977	Graham Springs	NM10	005	Chaves	1988	OA
284090	Grama Ridge	NM10	025	Lea	1956	ONA
	STOR					
284093	Grama Ridge East	NM10	025	Lea	1979	ONA
284097	Grama Ridge North	NM10	025	Lea	1979	ONA
284100	Grama Ridge West	NM10	025	Lea	1976	OA
285981	Grassland	NM10	025	Lea	1981	OA
286539	Grayburg	NM10	015	Eddy	1929	ONA
286609	Grayburg North	NM10	015	Eddy	1976	N
286570	Grayburg-Jackson	NM10	015	Eddy	1929	ONA
286570	Grayburg-Jackson	NM10	025	Lea	1929	ONA
286601	*Grayburg-Keely*	NM10	015	Eddy		
	Alias for: (**286570**) **Grayburg-Jackson** [COMB]					
289918	Greenwood	NM10	015	Eddy	1961	O
292367	Gross	NM10	025	Lea	1956	O
298143	Hackberry	NM10	015	Eddy	1953	ONA
298205	Hackberry Hills	NM10	015	Eddy	1961	N
298236	Hackberry Hills East	NM10	015	Eddy	1968	N
298267	Hackberry North	NM10	015	Eddy	1959	OA
298298	Hackberry South	NM10	015	Eddy	1971	OA
298994	Hagood	NM10	025	Lea	1977	N
299476	Hale	NM10	015	Eddy	1940	N
299786	Halfway	NM10	025	Lea	1939	ON
299910	Halfway North	NM10	025	Lea	1965	O
302266	*Hammond*	NM50	039	Rio Arriba		
	Alias for: (**070848**) **Blanco South** [COMB]					
304560	Happy Valley	NM10	015	Eddy	1977	N
304591	Happy Valley NE	NM10	015	Eddy	1983	N
009097	Hardin Tank	NM10	025	Lea	1984	N
305800	*Hardy*	NM10	025	Lea		
	Alias for: (**229808**) **Eumont** [COMB]					
305815	Hardy (New)	NM10	025	Lea	1969	OA
305986	Hare	NM10	025	Lea	1947	ONA
306017	Hare South	NM10	025	Lea	1947	OA
306172	Harkey	NM10	015	Eddy	1958	N
306924	Harper Hill	NM50	045	San Juan	1971	N
307492	*Harris Mesa*	NM50	045	San Juan		
	Alias for: (**530245**) **Otero** [COMB]					
307691	Harrison	NM10	025	Lea	1945	O
013869	Harroun Ranch	NM10	015	Eddy	1991	O
013784	Hart Draw	NM10	015	Eddy	1991	N
308249	Hart Mountain	NM50	045	San Juan	1950	N
309598	Hat Mesa	NM10	015	Eddy	1972	ONA
309598	Hat Mesa	NM10	025	Lea	1972	ONA
310858	Hay Hollow	NM10	015	Eddy	1976	ON
010098	Hay Hollow North	NM10	015	Eddy	1985	O
311597	Haystack	NM10	005	Chaves	1971	ON
007088	Haystack South	NM10	005	Chaves	1983	O
317232	Henshaw	NM10	015	Eddy	1930	ONA
317263	Henshaw West	NM10	005	Chaves	1956	OA
317263	Henshaw West	NM10	015	Eddy	1956	OA
318364	Herradura Bend	NM10	015	Eddy	1977	OA
011150	Herradura Bend East	NM10	015	Eddy	1986	OA
012988	Hess East	NM10	015	Eddy	1989	N
297322	HG	NM10	015	Eddy	1970	N
321705	High Hope	NM10	015	Eddy	1975	N
321709	High Hope East	NM10	015	Eddy	1978	N
321751	High Lonesome	NM10	015	Eddy	1939	OA
321813	High Lonesome South	NM10	015	Eddy	1940	O
321828	High Nitro	NM10	015	Eddy	1975	N
321844	High Plains	NM10	025	Lea	1963	OA
322154	Hightower	NM10	025	Lea	1949	ONA
322185	Hightower East	NM10	025	Lea	1959	ONA
323363	Hills	NM10	015	Eddy	1958	O
325552	Hoag Tank	NM10	015	Eddy	1975	N
325560	Hoag West	NM10	015	Eddy	1978	N
325689	Hobbs	NM10	025	Lea	1928	ONA
005258	Hobbs Channel	NM10	025	Lea	1982	OA
325720	Hobbs East	NM10	025	Lea	1951	OA
326681	Hogback	NM50	045	San Juan	1922	OA
331548	*Hope*	NM10	015	Eddy		
	Alias for: (**331672**) **Hope South** [RENAM]					
331672	Hope South	NM10	015	Eddy	1963	N
333020	Horse Back	NM10	025	Lea	1976	N
333315	Horseshoe	NM50	045	San Juan	1957	OA
333377	Horseshoe Bend	NM10	015	Eddy	1976	N
333408	Horseshoe Canyon	NM50	045	San Juan	1956	O
333842	Hospah	NM50	031	McKinley	1926	OA
333873	Hospah South	NM50	031	McKinley	1966	O
334679	House	NM10	025	Lea	1949	ONA
334777	House East	NM10	025	Lea	1974	OA
007100	House North	NM10	025	Lea	1983	O
014103	House South	NM10	025	Lea	1982	ON
014104	House SW	NM10	025	Lea	1991	N
336137	Huapache	NM10	015	Eddy	1963	ON
337005	Huerfano	NM50	045	San Juan	1950	N
338452	Humble City	NM10	025	Lea	1972	ONA
005531	Humble City South	NM10	025	Lea	1982	OA
338679	Hume	NM10	025	Lea	1956	ONA
012191	Hume North	NM10	025	Lea	1987	OA
338741	Hume West	NM10	025	Lea	1962	OA
008724	Humphreys Mill	NM10	025	Lea	1982	ON
343905	*Ignacio South*	NM50	045	San Juan		
	Alias for: (**428023**) **Los Pinos North** [RENAM]					
343874	*Ignacio-Blanco*	NM50	045	San Juan		
	Alias for: (**070724**) **Blanco** [RENAM]					
344398	Illinois Camp	NM10	015	Eddy	1977	N
002723	Illinois Camp North	NM10	015	Eddy	1980	N
344642	Imperial	NM10	025	Lea	1967	OA
344766	Inbe	NM10	025	Lea	1962	OA
344797	Inbe East	NM10	025	Lea	1967	O
345014	Indian Basin	NM10	015	Eddy	1963	ONA
345033	Indian Basin NW	NM10	015	Eddy	1975	N
345045	Indian Basin West	NM10	015	Eddy	1963	N
345243	Indian Draw	NM10	015	Eddy	1973	ONA
009099	Indian Draw East	NM10	015	Eddy	1984	O
345258	Indian Flats	NM10	015	Eddy	1976	ONA
345261	Indian Flats SW	NM10	015	Eddy	1979	N
003626	Indian Flats West	NM10	015	Eddy	1981	N
345262	*Indian Hills*	NM10	015	Eddy		
	Alias for: (**345014**) **Indian Basin** [COMB]					
345293	*Indian Hills North*	NM10	015	Eddy		
	Alias for: (**345014**) **Indian Basin** [COMB]					
013875	Indian Loafer Draw	NM10	015	Eddy	1991	N
011976	Ingle Wells	NM10	015	Eddy	1988	OA
005813	Jabalina	NM10	025	Lea	1982	N
353006	Jackson	NM10	015	Eddy	1961	OA
353812	*Jal*	NM10	025	Lea		
	Alias for: (**353905**) **Jalmat** [COMB]					
353843	Jal West	NM10	025	Lea	1963	ONA
353905	Jalmat	NM10	025	Lea	1928	ONA
012196	James Ranch	NM10	015	Eddy	1988	OA
355315	Jasis Canyon	NM50	045	San Juan	1977	N
357401	Jenkins	NM10	025	Lea	1959	ONA
014106	Jenkins NE	NM10	025	Lea	1986	O
014107	Jenkins NW	NM10	025	Lea	1990	OA
357618	Jennings	NM10	025	Lea	1956	O
358972	Jewett Valley	NM50	045	San Juan	1972	OA
007115	Johnson Draw	NM10	025	Lea	1983	O
007116	Johnson Ranch	NM10	025	Lea	1982	N
363037	Jones	NM10	025	Lea		
365278	Jubilee	NM10	005	Chaves	1979	N
365278	Jubilee	NM10	015	Eddy	1979	N
366859	Justis	NM10	025	Lea	1944	ONA
366890	Justis North	NM10	025	Lea	1961	OA
373642	Kemnitz	NM10	025	Lea	1956	ONA
373673	Kemnitz South	NM10	025	Lea	1965	ONA
373704	Kemnitz West	NM10	025	Lea	1963	OA
374817	Kennedy Farms	NM10	015	Eddy	1974	N
377052	Keyes	NM10	015	Eddy		
	STOR(42)					
378331	Kiffen	NM50	045	San Juan	1978	N
379308	King	NM10	025	Lea	1951	ONA
379339	King Camp	NM10	005	Chaves	1959	O
013388	King Camp North	NM10	005	Chaves	1989	OA
379556	King North	NM10	025	Lea	1982	OA
007123	King South	NM10	025	Lea	1983	OA
379649	King West	NM10	025	Lea	1968	OA
383366	Knickerbocker Buttes	NM50	045	San Juan	1977	OA
383951	Knowles	NM10	025	Lea	1949	OA
012208	Knowles North	NM10	025	Lea	1987	OA
010110	Knowles SE	NM10	025	Lea	1985	OA
384044	Knowles South	NM10	025	Lea	1954	OA
384075	Knowles West	NM10	025	Lea	1975	OA
388974	Kutz	NM50	045	San Juan	1955	ONA
389005	Kutz Canyon	NM50	045	San Juan	1927	N
389036	Kutz Canyon South	NM50	045	San Juan	1950	N
389098	Kutz West	NM50	045	San Juan	1950	N
390185	L E Ranch	NM10	005	Chaves	1963	O
391487	La Huerta	NM10	015	Eddy	1974	ONA
391611	*La Jara*	NM50	039	Rio Arriba		
	Alias for: (**141122**) **Choza Mesa** [RENAM]					
391952	La Plata	NM50	045	San Juan	1949	OA
391983	La Plata South	NM50	045	San Juan	1950	O
392262	La Rica	NM10	025	Lea	1970	ONA
003635	La Rica East	NM10	025	Lea	1980	N
003637	La Rica West	NM10	025	Lea	1981	N
392882	La Ventana	NM50	039	Rio Arriba	1956	N
394525	Laguna	NM10	025	Lea	1958	N
394537	Laguna Grande	NM10	015	Eddy	1976	N
008725	Laguna Salado	NM10	015	Eddy	1983	ON
011181	Laguna Salado North	NM10	015	Eddy	1986	N
009444	Laguna Seca	NM50	039	Rio Arriba	1983	N
011182	Laguna Valley	NM10	025	Lea	1986	N
394669	*LaHuerta*	NM10	015	Eddy		
	Alias for: (**391487**) **La Huerta** [RENAM]					
394959	Lake Arthur	NM10	005	Chaves	1962	N
396307	Lake East	NM10	015	Eddy	1977	N
000130	Lake McMillan East	NM10	015	Eddy	1981	N
398958	Lakewood	NM10	015	Eddy	1957	O
400725	Lane	NM10	025	Lea	1955	OA
014113	Lane East	NM10	025	Lea	1989	OA
400880	*Lane Middle*	NM10	025	Lea		
	Alias for: (**344766**) **Inbe** [COMB]					
400911	Lane South	NM10	025	Lea	1962	O
401221	Langley	NM10	025	Lea	1978	ONA
401252	Langlie-Mattix	NM10	025	Lea	1929	ONA
402151	Largo	NM50	039	Rio Arriba	1955	N
402151	Largo	NM50	045	San Juan	1950	N
402182	Largo East	NM50	039	Rio Arriba	1950	N
402244	*Largo West*	NM50	045	San Juan		
	Alias for: (**070724**) **Blanco** [COMB]					
405871	Lazy J	NM10	025	Lea	1952	OA
406360	Lea	NM10	025	Lea	1934	ONA
000225	Lea NE	NM10	025	Lea	1986	OA
406453	Lea SE	NM10	025	Lea	1968	ON
406484	Lea South	NM10	025	Lea	1964	OA
406535	Leaco	NM10	025	Lea	1974	OA
406794	Leamex	NM10	025	Lea	1956	OA
408474	Legg	NM10	025	Lea	1975	ON
408488	Leggs	NM50	045	San Juan	1977	O
410328	Leo	NM10	015	Eddy	1939	OA
410359	*Leo East*	NM10	015	Eddy		
	Alias for: (**654512**) **Shugart North** [COMB]					
410390	Leo South	NM10	015	Eddy	1958	OA
410731	*Leonard*	NM10	025	Lea		
	Alias for: (**410824**) **Leonard South** [COMB]					
410824	Leonard South	NM10	025	Lea	1948	OA
003639	Lera	NM10	025	Lea	1981	N
411475	Leslie Spring	NM10	005	Chaves	1964	ON
413793	Lightcap	NM10	005	Chaves	1950	ONA
007134	Lightcap West	NM10	005	Chaves	1983	OA
414816	Linda	NM10	005	Chaves	1963	O
415250	Lindrith	NM50	039	Rio Arriba	1949	ONA
415260	Lindrith South	NM50	039	Rio Arriba	1973	ONA
415260	Lindrith South	NM50	043	Sandoval	1985	OA
415265	Lindrith West	NM50	039	Rio Arriba	1972	OA
415265	Lindrith West	NM50	043	Sandoval	1972	OA
417930	Little Box Canyon	NM10	015	Eddy	1975	N
418939	Little Lucky Lake	NM10	005	Chaves	1958	ONA

Field Code	Field Name/ Alias/Remarks	State/ Sub	Co Code	County	Disc Year	Field Type
420117	Littman	NM10	025	Lea	1951	OA
003727	Livingston Ridge	NM10	015	Eddy	1982	ONA
014674	Livingston Ridge East	NM10	025	Lea	1992	O
015138	Livingston Ridge NE	NM10	015	Eddy	1994	N
421032	Llano	NM10	025	Lea	1966	O
421249	Loafer Draw	NM10	015	Eddy	1977	N
422071	Loco Hills	NM10	015	Eddy	1939	ONA
011193	Loco Hills East	NM10	015	Eddy	1986	OA
422102	Loco Hills South	NM10	015	Eddy	1958	ON
422784	Logan Draw	NM10	015	Eddy	1947	ONA
424148	Lone	NM10	005	Chaves	1953	OA
424675	Lone Pine	NM50	031	McKinley	1970	ONA
425068	Lone Wolf	NM10	005	Chaves	1979	N
425120	Lonesome	NM10	005	Chaves	1975	OA
425130	Lonesome South	NM10	005	Chaves	1978	OA
426907	*Loop 18*	NM10	025	Lea		
	Alias for: (**748442**) **Wantz** [COMB]					
427868	Los Medanos	NM10	015	Eddy	1958	ONA
428023	Los Pinos North	NM50	045	San Juan	1953	N
428054	Los Pinos South	NM50	045	San Juan	1953	N
428364	Lost Lake	NM10	005	Chaves	1979	N
013892	Lost Tank	NM10	015	Eddy	1991	O
430534	Loving	NM10	015	Eddy	1958	O
011791	Loving East	NM10	015	Eddy	1987	OA
430543	Loving North	NM10	015	Eddy	1979	N
004441	Loving SE	NM10	015	Eddy	1984	N
009104	Loving South	NM10	015	Eddy	1984	OA
430565	Lovington	NM10	025	Lea	1938	ONA
430596	Lovington East	NM10	025	Lea	1951	O
430627	Lovington NE	NM10	025	Lea	1969	OA
011195	Lovington North	NM10	025	Lea	1986	ONA
430658	Lovington West	NM10	025	Lea	1944	OA
430782	Lowe Ranch	NM10	025	Lea	1985	N
432589	Lucky Lake	NM10	005	Chaves	1956	OA
432601	Lucky Lake South	NM10	005	Chaves	1972	O
434387	Lusk	NM10	015	Eddy	1942	ONA
434387	Lusk	NM10	025	Lea	1942	ONA
434418	Lusk East	NM10	025	Lea	1942	ONA
003646	Lusk NE	NM10	025	Lea	1981	ON
434427	Lusk North	NM10	025	Lea	1965	ONA
434430	Lusk NW	NM10	025	Lea	1977	N
434449	Lusk South	NM10	015	Eddy	1957	O
434449	Lusk South	NM10	025	Lea	1957	O
434480	Lusk West	NM10	015	Eddy	1941	ONA
435372	Lybrook	NM50	039	Rio Arriba	1957	OA
435372	Lybrook	NM50	043	Sandoval	1957	OA
435372	Lybrook	NM50	045	San Juan	1962	OA
435775	Lynch	NM10	025	Lea	1929	ONA
435837	Lynch Middle	NM10	025	Lea	1957	OA
435868	*Lynch North*	NM10	025	Lea		
	Alias for: (**699527**) **Teas** [COMB]					
005628	Lynch West	NM10	025	Lea	1981	ONA
003648	Madera	NM10	025	Lea	1981	N
441147	Magruder	NM10	015	Eddy	1953	ON
441736	Malaga	NM10	015	Eddy	1951	ONA
441767	Malaga North	NM10	015	Eddy	1954	OA
441798	Malaga West	NM10	015	Eddy	1952	ON
442170	Maljamar	NM10	015	Eddy	1926	ONA
442170	Maljamar	NM10	025	Lea	1926	ONA
442201	Maljamar East	NM10	025	Lea	1949	O
442232	Maljamar North	NM10	025	Lea	1939	O
442263	Maljamar South	NM10	025	Lea	1943	OA
445022	Many Gates	NM10	005	Chaves	1967	ONA
445084	Many Rocks	NM50	045	San Juan	1962	OA
445115	Many Rocks North	NM50	045	San Juan	1963	OA
009456	Manzanares	NM50	045	San Juan	1983	N
446215	Marcelina	NM50	031	McKinley	1977	OA
448990	Maroon Cliffs	NM10	015	Eddy	1959	ON
449000	Maroon Cliffs South	NM10	015	Eddy	1977	N
451377	Mason East	NM10	025	Lea	1961	OA
451470	Mason North	NM10	015	Eddy	1954	OA
451470	Mason North	NM10	025	Lea	1954	OA
458329	McCormack	NM10	025	Lea	1947	OA
458360	McCormack South	NM10	025	Lea	1967	OA
459166	McDermott	NM50	045	San Juan	1983	N
459197	McDonald	NM10	025	Lea	1971	ONA
007142	McDonald West	NM10	025	Lea	1983	OA
008726	McIver Ranch	NM10	015	Eddy	1983	N
461429	McKinley	NM50	031	McKinley		N
461650	McKittrick Canyon	NM10	015	Eddy	1975	N
461657	McKittrick Hills	NM10	015	Eddy	1976	N
462204	McMillan	NM10	015	Eddy	1938	ON
462235	McMillan East	NM10	015	Eddy	1964	O
462266	McMillan North	NM10	015	Eddy	1963	ON
462297	McMillan West	NM10	015	Eddy	1961	O
463979	Meadows	NM50	045	San Juan	1972	OA
464878	Media	NM50	043	Sandoval	1954	OA
464885	Media SW	NM50	043	Sandoval	1974	OA
465250	Medicine Rock	NM10	025	Lea	1961	OA
469559	Mesa	NM10	015	Eddy	1962	ONA
469559	Mesa	NM10	025	Lea	1962	ON
469559	Mesa	NM50	045	San Juan	1961	OA
469652	Mescalero	NM10	025	Lea	1952	OA
009107	Mescalero Escarpe	NM10	025	Lea	1984	OA
469683	Mescalero North	NM10	025	Lea	1956	ONA
009626	Mescalero Sands	NM10	005	Chaves	1978	N
469714	Mescalero West	NM10	025	Lea	1970	ON
469807	Mesquite	NM10	015	Eddy	1968	O
471381	*Mid-Bell Lake*	NM10	025	Lea		
	Alias for: (**053350**) **Bell Lake Middle** [ALTER]					
471567	Middle Canyon	NM50	045	San Juan	1969	O
472745	Midway	NM10	025	Lea	1962	OA
473440	Miguel Creek	NM50	031	McKinley	1974	O
009461	Miguel Creek North	NM50	031	McKinley	1983	O
473964	Milepost	NM10	015	Eddy	1980	N
012579	Miller Lake	NM10	005	Chaves	1988	N
475442	Millman	NM10	015	Eddy	1951	ONA
475473	Millman East	NM10	015	Eddy	1954	OA
475504	*Millman North*	NM10	015	Eddy		
	Alias for: (**475473**) **Millman East** [COMB]					
475514	Millman South	NM10	015	Eddy	1977	N
011512	Millman West	NM10	015	Eddy	1959	ONA
475969	Milnesand	NM10	041	Roosevelt	1956	OA
476000	Milnesand East	NM10	041	Roosevelt	1958	O
476031	Milnesand West	NM10	041	Roosevelt	1968	OA
483046	Monument	NM10	025	Lea	1935	ONA
483108	Monument Draw	NM10	025	Lea	1962	O
005650	Monument East	NM10	025	Lea	1982	O
483170	Monument NE	NM10	025	Lea	1959	O
483175	Monument North	NM10	025	Lea	1977	OA
483635	Moore	NM10	025	Lea	1952	ONA
003654	Moriah	NM10	005	Chaves	1981	N
486611	Morton	NM10	025	Lea	1964	ONA
486642	Morton East	NM10	025	Lea	1969	OA
486673	Morton North	NM10	025	Lea	1967	OA
003755	Mosely Canyon	NM10	015	Eddy	1982	N
491014	Mt Nebo	NM50	045	San Juan	1973	N
497805	Nadine	NM10	025	Lea	1950	ONA
013035	Nadine East	NM10	025	Lea	1988	OA
003660	Nadine West	NM10	025	Lea	1960	ONA
003661	Nageezi	NM50	045	San Juan	1977	OA
498859	Nash	NM10	015	Eddy	1975	N
498966	Nash Draw	NM10	015	Eddy	1975	ONA
499670	Navajo City	NM50	045	San Juan	1978	N
502301	Nenahnezad	NM50	045	San Juan	1972	ON
504184	New Hope	NM10	041	Roosevelt	1951	O
504215	New Hope East	NM10	041	Roosevelt	1970	N
506515	Newmill	NM10	005	Chaves	1965	N
013907	Newmill North	NM10	005	Chaves	1991	N
506520	Newmill South	NM10	005	Chaves	1976	N
507556	*Nichols*	NM10	015	Eddy		
	Alias for: (**026778**) **Artesia** [COMB]					
003360	Nimenim Ridge	NM10	015	Eddy	1982	N
508696	*Nipp*	NM50	045	San Juan		
	Alias for: (**002964**) **WAW** [COMB]					
014577	Nobien	NM10	025	Lea	1990	N
510851	Nonombre	NM10	025	Lea	1965	ONA
014123	Nonombre North	NM10	025	Lea	1991	O
012241	Nose Rock	NM50	031	McKinley	1987	O
518386	Oasis	NM10	005	Chaves	1975	N
520782	Oil Center	NM10	025	Lea	1962	ONA
521160	Ojito	NM50	039	Rio Arriba	1972	OA
011216	Ojito NE	NM50	039	Rio Arriba	1986	OA
521185	Ojo	NM50	045	San Juan	1967	N
521190	Ojo Chiso	NM10	025	Lea	1974	N
009630	Ojo Encino	NM50	031	McKinley	1976	O
014163	Old Millman Ranch	NM10	015	Eddy	1991	OA
530028	Osudo	NM10	025	Lea	1964	ONA
530059	Osudo North	NM10	025	Lea	1965	ONA
530090	Osudo South	NM10	025	Lea	1967	N
011306	Osudo SW	NM10	025	Lea	1986	N
530121	Osudo West	NM10	025	Lea	1969	ONA
530214	Oswell	NM50	045	San Juan	1932	OA
530245	Otero	NM50	039	Rio Arriba	1954	ONA
530245	Otero	NM50	043	Sandoval	1956	O
530245	Otero	NM50	045	San Juan	1954	ONA
009632	*Otero Point Lookout*	NM50	043	Sandoval		
	Alias for: (**530245**) **Otero** [ALTER]					
530276	Otis	NM10	015	Eddy	1976	N
013507	Otterback Ranch	NM10	005	Chaves	1990	N
010145	Outpost	NM10	015	Eddy	1985	OA
010147	Owen Mesa	NM10	015	Eddy	1983	N
534067	P C A	NM10	015	Eddy	1939	O
534780	Paddock	NM10	025	Lea	1945	OA
534811	Paddock North	NM10	025	Lea	1959	ONA
534842	Paddock South	NM10	025	Lea	1958	OA
535400	Paduca	NM10	015	Eddy	1967	N
535400	Paduca	NM10	025	Lea	1960	ONA
535431	Paduca East	NM10	025	Lea	1967	OA
535462	Paduca North	NM10	025	Lea	1967	OA
535469	Paduca South	NM10	015	Eddy	1977	N
536051	Pajarito	NM50	045	San Juan	1963	OA
008727	Palma Mesa	NM10	005	Chaves	1982	N
007160	Palma Mesa South	NM10	005	Chaves	1983	N
537198	Palmillo	NM10	015	Eddy	1925	ONA
013795	Palmillo Draw	NM10	015	Eddy	1991	N
000224	Palmillo East	NM10	015	Eddy	1986	OA
013725	Palmillo North	NM10	015	Eddy	1991	O
003666	Palmillo West	NM10	015	Eddy	1981	OA
538854	Papers Wash	NM50	031	McKinley	1977	OA
539368	Parallel	NM10	015	Eddy	1953	OA
540685	Parkway	NM10	015	Eddy	1971	ONA
013726	Parkway North	NM10	015	Eddy	1990	O
007161	Parkway South	NM10	015	Eddy	1983	OA
540692	Parkway West	NM10	015	Eddy	1973	N
540701	Parlay	NM50	043	Sandoval	1971	OA
541135	*Parrish Ranch*	NM10	015	Eddy		
	Alias for: (**178235**) **Dagger Draw North** [COMB]					
007163	Pavo Mesa	NM10	015	Eddy	1979	N
544421	Pawnee	NM10	025	Lea	1980	ONA
545964	Pearl	NM10	025	Lea	1955	ONA
545995	Pearl East	NM10	025	Lea	1961	OA
546042	*Pearl North*	NM10	025	Lea		
	Alias for: (**545964**) **Pearl** [COMB]					
011223	Pearl South	NM10	025	Lea	1985	N
546088	Pearl West	NM10	025	Lea	1959	OA
546119	Pearsall	NM10	025	Lea	1946	OA
547266	Pecos	NM10	005	Chaves	1961	O
547266	Pecos	NM10	015	Eddy	1961	O
547328	Pecos River	NM10	015	Eddy	1955	O
547405	Pecos Slope	NM10	005	Chaves	1982	N
012824	Pecos Slope North	NM10	005	Chaves	1989	N
007165	Pecos Slope South	NM10	005	Chaves	1980	N
005294	Pecos Slope West	NM10	005	Chaves	1982	N
548878	Penasco	NM10	015	Eddy	1960	OA
548909	Penasco Draw	NM10	015	Eddy	1962	ONA
549290	*Penjack*	NM10	005	Chaves		
	Alias for: (**007165**) **Pecos Slope South** [COMB]					
549302	Penlon	NM10	015	Eddy	1977	ONA
549925	Penrose	NM10	025	Lea	1958	OA
549963	Penrose-Skelly	NM10	025	Lea	1936	ONA
552319	Peterson	NM10	041	Roosevelt	1971	ONA
552350	Peterson North	NM10	041	Roosevelt	1980	OA
552362	Peterson South	NM10	041	Roosevelt	1972	ONA

Field Code	Field Name/ Alias/Remarks	State/ Sub	Co Code	County	Disc Year	Field Type
553528	Phantom Draw	NM10	015	Eddy	1976	N
012606	Pierce Crossing	NM10	015	Eddy	1988	OA
556853	Pine Lake	NM50	039	Rio Arriba	1956	O
556884	Pine Lodge	NM10	005	Chaves	1991	N
557790	Pinon	NM50	045	San Juan	1966	ONA
557796	Pinon North	NM50	045	San Juan	1972	N
003359	Pitchfork Ranch	NM10	025	Lea	1982	ONA
009473	Pitchfork Ranch South	NM10	025	Lea	1983	N
009114	Pitchfork Ranch West	NM10	025	Lea	1984	N
007169	PJ	NM10	015	Eddy	1983	O
563116	Poker Lake	NM10	015	Eddy	1967	OA
014877	Poker Lake North	NM10	015	Eddy	1992	O
007448	Poker Lake South	NM10	015	Eddy	1983	ON
015155	Poker Lake SW	NM10	015	Eddy	1994	OA
005308	Pollock	NM10	025	Lea	1982	O
012256	Pot Mesa	NM50	031	McKinley	1987	OA
568541	Potter	NM50	045	San Juan	1988	OA
568882	Potwin	NM50	045	San Juan	1977	N
598690	Pow	NM10	015	Eddy	1977	N
569564	Power	NM10	015	Eddy	1970	OA
570107	Prairie	NM10	041	Roosevelt	1959	O
570432	*Prairie Cisco South*	NM10	041	Roosevelt		
	Alias for: (**571006**) **Prairie South** [ALTER]					
570541	Prairie East	NM10	041	Roosevelt	1961	O
571006	Prairie South	NM10	041	Roosevelt	1960	ONA
571471	*Premier*	NM10	015	Eddy		
	Alias for: (**286570**) **Grayburg-Jackson** [COMB]					
573439	Pronghorn	NM10	025	Lea	1981	N
574517	Puerto Chiquito East	NM50	039	Rio Arriba	1960	OA
574548	Puerto Chiquito West	NM50	039	Rio Arriba	1960	O
574750	Pump Mesa	NM50	045	San Juan	1972	N
578678	Quahada Ridge	NM10	015	Eddy	1954	ONA
003731	Quahada Ridge SW	NM10	015	Eddy	1981	N
578709	Quail	NM10	025	Lea	1967	OA
578740	Quail Ridge	NM10	025	Lea	1961	ONA
578771	Quail Ridge North	NM10	025	Lea	1961	ON
578802	Quail Ridge South	NM10	025	Lea	1970	OA
579639	Querecho Plains	NM10	025	Lea	1957	OA
579670	Querecho Plains East	NM10	025	Lea	1970	N
579667	Querecho Plains North	NM10	025	Lea	1991	ONA
007172	Rabbit Flats	NM10	005	Chaves	1980	ON
582407	Race Track	NM10	005	Chaves	1964	OA
003675	Railroad Mountain	NM10	005	Chaves	1978	ONA
586406	Ranger Lake	NM10	025	Lea	1956	OA
586418	Ranger Lake East	NM10	025	Lea	1972	N
586437	Ranger Lake West	NM10	025	Lea	1966	N
587274	Rattlesnake	NM50	045	San Juan	1924	OA
014588	Rattlesnake Flat	NM10	025	Lea	1992	O
590026	Red Bluff	NM10	015	Eddy	1982	ONA
009117	*Red Bluff South*	NM10	015	Eddy		
	Alias for: (**590026**) **Red Bluff** [COMB]					
590987	Red Hills	NM10	015	Eddy	1956	O
590987	Red Hills	NM10	025	Lea	1956	ON
009478	Red Hills NW	NM10	025	Lea	1983	N
007174	Red Hills South	NM10	025	Lea	1983	N
005320	Red Hills West	NM10	025	Lea	1982	ONA
591111	Red Lake	NM10	015	Eddy	1924	ONA
591142	Red Lake East	NM10	015	Eddy	1958	O
591173	*Red Lake North*	NM10	015	Eddy		
	Alias for: (**591142**) **Red Lake East** [COMB]					
011564	Red Lake Ridge	NM10	005	Chaves	1983	ON
591204	Red Lake South	NM10	015	Eddy	1964	O
591607	Red Mountain	NM50	031	McKinley	1934	O
592103	Red Tank	NM10	015	Eddy	1973	N
592103	Red Tank	NM10	025	Lea	1973	ON
012882	Red Tank Draw	NM10	015	Eddy	1986	N
592107	Red Tank East	NM10	025	Lea	1977	ON
015328	Red Tank West	NM10	025	Lea	1992	O
593808	Reeves	NM10	025	Lea	1954	OA
593847	Reeves North	NM10	025	Lea	1977	N
005321	Reeves West	NM10	025	Lea	1981	N
594319	Regina	NM50	039	Rio Arriba	1981	OA
595668	Remuda	NM10	015	Eddy	1960	OA
597001	Revelation	NM10	015	Eddy	1969	ONA
597885	Rhodes	NM10	025	Lea	1927	ONA
	STOR(45)					
599168	Richard Knob	NM10	015	Eddy	1977	N
009118	Rio Puerco	NM50	043	Sandoval	1982	OA
603992	Riverside	NM10	015	Eddy	1964	O
605861	Roberts	NM10	025	Lea	1943	OA
605985	Roberts West	NM10	025	Lea	1945	O
606274	Robina Draw	NM10	015	Eddy	1976	ONA
606326	*Robinson*	NM10	015	Eddy		
	Alias for: (**442170**) **Maljamar** [COMB]					
606326	*Robinson*	NM10	025	Lea		
	Alias for: (**442170**) **Maljamar** [COMB]					
606574	*Robinson North*	NM10	015	Eddy		
	Alias for: (**442170**) **Maljamar** [COMB]					
608143	Rock Lake	NM10	025	Lea	1975	OA
005328	Rock Lake North	NM10	025	Lea	1982	ONA
012264	Rock Lake South	NM10	025	Lea	1987	OA
000244	Rock Spur	NM10	015	Eddy	1983	ON
608341	Rock Tank	NM10	015	Eddy	1968	N
608357	Rock Tank South	NM10	015	Eddy	1977	N
609225	Rocky Arroyo	NM10	015	Eddy	1972	N
609234	Rocky Arroyo South	NM10	015	Eddy	1975	N
612433	Roosevelt	NM10	041	Roosevelt		
612712	Rosa	NM50	039	Rio Arriba	1974	N
614390	Ross Draw	NM10	015	Eddy	1976	ONA
011243	Ross Draw East	NM10	015	Eddy	1986	OA
011244	Ross Draw North	NM10	015	Eddy	1986	OA
009120	Ross Draw West	NM10	015	Eddy	1984	OA
614510	Ross Ranch	NM10	015	Eddy	1988	N
615843	Round Tank	NM10	005	Chaves	1962	OA
619030	Runyan Ranch	NM10	015	Eddy	1979	N
619882	Russell	NM10	015	Eddy	1942	ONA
012272	Rustler Bluff	NM10	015	Eddy	1986	N
620539	Rusty	NM50	043	Sandoval	1975	ONA
622736	S R R	NM10	025	Lea	1955	ONA
624937	Saladar	NM10	015	Eddy	1956	ON
624968	Salado Draw	NM10	025	Lea	1962	OA
009122	Salado Draw NE	NM10	025	Lea	1984	OA
626270	Salt Creek	NM50	045	San Juan	1958	O
008728	Salt Draw	NM10	015	Eddy	1983	N
626735	Salt Lake	NM10	025	Lea	1941	OA
626766	Salt Lake South	NM10	025	Lea	1958	N
627696	Sams Ranch	NM10	005	Chaves	1963	ON
011249	San Isidro	NM50	043	Sandoval	1986	OA
003683	San Juan	NM50	045	San Juan	1955	ON
010167	San Lorenzo	NM10	015	Eddy	1985	OA
628750	San Luis	NM50	043	Sandoval	1959	OA
628781	San Luis South	NM50	043	Sandoval	1953	O
628874	San Miguel	NM10	025	Lea	1959	O
010168	San Miguel North	NM10	025	Lea	1971	OA
629277	San Simon	NM10	025	Lea	1943	OA
629308	San Simon North	NM10	025	Lea	1957	OA
007186	*San Ysidro*	NM50	043	Sandoval		
	Alias for: (**009118**) **Rio Puerco** [COMB]					
011577	San Ysidro GSF	NM50	043	Sandoval		
	STOR					
629897	Sand Dunes	NM10	015	Eddy	1970	ONA
629897	Sand Dunes	NM10	025	Lea	1970	ONA
014706	Sand Dunes East	NM10	025	Lea	1993	N
012275	Sand Dunes North	NM10	015	Eddy	1987	N
629902	Sand Dunes South	NM10	015	Eddy	1972	ONA
629902	Sand Dunes South	NM10	025	Lea	1972	ONA
629906	Sand Dunes West	NM10	015	Eddy	1970	N
630052	Sand Hills	NM10	025	Lea	1952	OA
630320	Sand Point	NM10	015	Eddy	1980	N
630347	Sand Ranch	NM10	005	Chaves	1980	N
630354	Sand Ranch South	NM10	005	Chaves	1978	N
630424	Sand Springs	NM10	025	Lea	1957	O
630486	Sand Tank	NM10	015	Eddy	1964	ON
630920	Sandoval	NM50	043	Sandoval		N
632160	Sanmal	NM10	025	Lea	1955	OA
632169	Sanmal North	NM10	025	Lea	1976	OA
015092	Sanmal West	NM10	025	Lea	1994	O
633276	Santo Nino	NM10	015	Eddy	1951	OA
635415	Saunders	NM10	025	Lea	1950	ONA
635446	Saunders East	NM10	025	Lea	1962	OA
635477	Saunders North	NM10	025	Lea	1951	O
635508	Saunders South	NM10	025	Lea	1951	OA
636097	Sawyer	NM10	025	Lea	1947	ONA
636128	Sawyer North	NM10	041	Roosevelt	1964	O
636159	Sawyer South	NM10	025	Lea	1958	O
636190	Sawyer West	NM10	025	Lea	1969	O
636818	Scanlon	NM10	015	Eddy	1966	ONA
636849	Scanlon Draw	NM10	015	Eddy	1961	O
013519	Scanlon Draw West	NM10	015	Eddy	1990	O
636880	Scarborough	NM10	025	Lea	1965	O
636918	Scarborough West	NM10	025	Lea		
637190	Scharb	NM10	025	Lea	1960	OA
007191	Scharb SE	NM10	025	Lea	1983	O
639900	Scoggin Draw	NM10	015	Eddy	1972	N
642421	Sedro Canyon	NM50	045	San Juan	1977	N
013801	Serpentine Bend	NM10	015	Eddy	1991	N
645196	Seven Lakes	NM50	031	McKinley	1963	O
645351	Seven Rivers	NM10	015	Eddy	1982	OA
645382	Seven Rivers Hills	NM10	015	Eddy	1963	N
013416	Seven Rivers Middle	NM10	015	Eddy	1989	N
649287	Sheep Draw	NM10	015	Eddy	1975	N
652484	Shinnery	NM10	025	Lea	1973	OA
009933	Shipp	NM10	025	Lea	1985	OA
652590	Shiprock	NM50	045	San Juan	1959	O
652621	Shiprock North	NM50	045	San Juan	1966	ON
653179	Shoe Bar	NM10	025	Lea	1953	ONA
653210	Shoe Bar East	NM10	025	Lea	1968	OA
653241	Shoe Bar North	NM10	025	Lea	1956	OA
009639	Shoe Bar NW	NM10	025	Lea	1982	OA
653253	Shoe Bar South	NM10	025	Lea	1978	ONA
654481	Shugart	NM10	015	Eddy	1937	ONA
654485	Shugart East	NM10	015	Eddy	1986	OA
654485	Shugart East	NM10	025	Lea	1986	OA
654512	Shugart North	NM10	015	Eddy	1938	ONA
654512	Shugart North	NM10	025	Lea	1938	ONA
655278	Siegrest Draw	NM10	015	Eddy	1979	N
655380	Siete	NM10	005	Chaves	1968	OA
003689	Siete East	NM10	005	Chaves	1980	O
656806	Simanola	NM10	025	Lea	1963	O
657085	Simpson	NM50	045	San Juan	1959	OA
015212	Sinagua	NM10	025	Lea	1994	N
657922	Sioux	NM10	025	Lea	1980	OA
657926	Sioux East	NM10	025	Lea	1979	N
658226	Sitting Bull Falls	NM10	015	Eddy	1976	N
658891	Skaggs	NM10	025	Lea	1937	ONA
658922	Skaggs East	NM10	025	Lea	1971	ONA
658953	Skaggs North	NM10	025	Lea	1991	O
014170	*Skaggs North (Old)*	NM10	025	Lea		
	Alias for: (**003660**) **Nadine West** [RENAM]					
009640	Skaggs South	NM10	025	Lea	1985	OA
660627	Sleeper	NM50	039	Rio Arriba	1972	OA
661092	Slick Rock	NM50	045	San Juan	1966	OA
663727	Snake Eyes	NM50	045	San Juan	1972	ON
665246	Sombrero	NM10	025	Lea	1957	N
665258	Sombrero West	NM10	025	Lea	1972	N
007202	Sowell	NM10	025	Lea	1982	O
669028	Spencer	NM10	025	Lea	1956	OA
671525	Springer Basin	NM10	005	Chaves	1981	N
000210	Springs	NM10	025	Lea	1981	OA
000210	Springs	NM10	041	Roosevelt	1967	N
672500	Square Lake	NM10	015	Eddy	1941	ONA
672531	Square Lake North	NM10	015	Eddy	1959	OA
672748	Squyres	NM10	041	Roosevelt	1961	O
675709	Stallion	NM10	025	Lea	1986	OA
676701	Star	NM50	031	McKinley	1979	OA
677228	Starr Lake	NM50	031	McKinley	1958	O
677662	Stateline	NM10	025	Lea	1965	OA
679770	Stephenson	NM50	039	Rio Arriba	1952	O
003694	Stingray	NM10	041	Roosevelt	1980	O
682467	Stoney Butte	NM50	045	San Juan	1950	O
683381	Straight Canyon	NM50	045	San Juan	1977	N
686373	Suble	NM10	005	Chaves	1970	O
687241	Sulimar	NM10	005	Chaves	1968	O
687458	Sulphate Draw	NM10	015	Eddy	1963	ONA

Field Code	Field Name/ Alias/Remarks	State/ Sub	Co Code	County	Disc Year	Field Type
011865	Sulphate Draw SW	NM10	015	Eddy	1987	OA
687466	Sulphate SW	NM10	015	Eddy	1977	O
695171	T V	NM10	005	Chaves	1960	N
695450	Table Mesa	NM50	045	San Juan	1925	ONA
696380	Talco	NM10	025	Lea	1981	N
696876	Tamano	NM10	015	Eddy	1964	OA
696876	Tamano	NM10	025	Lea	1964	OA
697354	Tanneyhill	NM10	041	Roosevelt	1972	ONA
003695	Tanneyhill East	NM10	041	Roosevelt	1981	OA
007981	Tanneyhill South	NM10	041	Roosevelt	1982	N
014676	Tansill Dam	NM10	015	Eddy	1992	N
697434	Tapacito	NM50	039	Rio Arriba	1953	ONA
698240	Tatum	NM10	025	Lea	1957	ONA
699279	Teague	NM10	025	Lea	1948	ONA
699291	Teague North	NM10	025	Lea	1977	OA
014605	Teague NW	NM10	025	Lea	1992	O
699297	Teague South	NM10	025	Lea	1990	OA
699304	Teague SW	NM10	025	Lea	1993	N
699527	Teas	NM10	025	Lea	1929	ONA
699620	Teas West	NM10	025	Lea	1959	O
699744	Tecolote Peak	NM10	015	Eddy	1959	O
702193	Terry	NM10	025	Lea	1952	O
702224	Terry East	NM10	025	Lea	1971	OA
703185	Texline	NM10	025	Lea	1962	N
706456	Three Mile	NM10	015	Eddy	1968	O
710216	Tobac	NM10	005	Chaves	1964	OA
710247	Tobac West	NM10	005	Chaves	1967	OA
710557	Tocito Dome	NM50	045	San Juan	1964	OA
710565	Tocito Dome North	NM50	045	San Juan	1972	ONA
710588	Todd	NM10	041	Roosevelt	1963	ONA
710743	Todd NW	NM10	041	Roosevelt	1971	ONA
710805	Todd West	NM10	041	Roosevelt	1985	O
711518	Tom	NM50	045	San Juan	1977	OA
712169	Tom Tom	NM10	005	Chaves	1967	ONA
003701	Tom Tom North	NM10	005	Chaves	1980	OA
712231	Tomahawk	NM10	005	Chaves	1966	OA
712231	Tomahawk	NM10	041	Roosevelt	1966	OA
713130	Tonto	NM10	025	Lea	1944	OA
713139	Tonto Deep	NM10	025	Lea	1959	O
713192	Tonto South	NM10	025	Lea	1961	OA
713223	Tonto West	NM10	025	Lea	1960	ONA
713874	Torreon	NM50	043	Sandoval	1953	O
713998	Totah	NM50	045	San Juan	1959	OA
714463	Tower	NM10	005	Chaves	1970	O
714494	Tower Hill	NM10	015	Eddy	1967	N
714618	Townsend	NM10	025	Lea	1952	ONA
005395	Townsend NW	NM10	025	Lea	1982	ONA
715285	Trail Canyon	NM50	045	San Juan	1983	N
716184	Travis	NM10	015	Eddy	1978	ONA
009498	Tres Hombres	NM10	015	Eddy	1983	N
716804	Tres Papalotes	NM10	025	Lea	1970	OA
716812	Tres Papalotes West	NM10	025	Lea	1972	OA
717703	Trinity	NM10	025	Lea	1977	OA
718087	Triple X	NM10	025	Lea	1973	ONA
718230	Triste Draw	NM10	025	Lea	1963	OA
718234	Triste Draw East	NM10	025	Lea	1980	ONA
719850	Tubb	NM10	025	Lea	1946	ONA
719927	Tucker Ranch	NM10	041	Roosevelt	1980	OA
009644	Tucker Ranch West	NM10	041	Roosevelt	1985	O
013642	Tule	NM10	041	Roosevelt	1990	N
720408	Tulk	NM10	025	Lea	1951	OA
720439	Tulk North	NM10	025	Lea	1952	OA
720470	Tulk South	NM10	025	Lea	1962	OA
010226	Tulk SW	NM10	005	Chaves	1985	OA
721710	Turkey Track	NM10	015	Eddy	1943	ONA
721741	Turkey Track East	NM10	015	Eddy	1950	O
721751	Turkey Track North	NM10	015	Eddy	1977	ONA
721772	Turkey Track West	NM10	015	Eddy	1951	O
723671	Twin Lakes	NM10	005	Chaves	1950	OA
723702	Twin Mills	NM10	015	Eddy	1975	N
723764	Twin Mounds	NM50	045	San Juan	1954	N
725920	U S	NM10	015	Eddy	1953	O
730301	Ute Dome	NM50	045	San Juan	1921	N
731600	Vaca Draw	NM10	025	Lea	1981	N
731705	Vacuum	NM10	025	Lea	1929	ONA
731736	Vacuum East	NM10	025	Lea	1961	OA
731767	Vacuum Middle	NM10	025	Lea	1963	OA
731798	Vacuum NE	NM10	025	Lea	1967	OA
731829	Vacuum North	NM10	025	Lea	1963	ONA
731860	Vacuum NW	NM10	025	Lea	1968	OA
731891	Vacuum South	NM10	025	Lea	1958	OA
013094	Vacuum SW	NM10	025	Lea	1987	OA
007999	Vacuum West	NM10	025	Lea	1982	OA
731922	Vada	NM10	025	Lea	1954	OA
731922	Vada	NM10	041	Roosevelt	1954	OA
733813	Vandagriff STOR(45)	NM10	015	Eddy	1937	N
733844	Vandagriff-Keyes STOR(42)	NM10	015	Eddy	1937	N
735728	Venado	NM50	043	Sandoval	1972	OA
736100	Verde	NM50	045	San Juan	1955	OA
736999	Vest Ranch	NM10	005	Chaves	1971	O
737003	Vest Ranch East	NM10	005	Chaves	1978	N
744313	Wagon Mound	NM10	033	Mora	1976	N
745869	Walker Dome	NM50	031	McKinley	1956	O
012865	Walters Lake	NM10	015	Eddy	1989	O
748442	Wantz	NM10	025	Lea	1949	OA
749527	Warren	NM10	025	Lea	1948	ONA
749589	Warren East	NM10	025	Lea	1965	OA
749620	Warren North	NM10	025	Lea	1952	O
749651	Warren West	NM10	025	Lea	1971	O
750376	Washington Ranch STOR(81)	NM10	015	Eddy	1972	ONA
751263	Waterflow South	NM50	045	San Juan	1964	O
751728	Watkins	NM10	025	Lea	1945	OA
002964	WAW	NM50	045	San Juan	1970	N
755906	Weir	NM10	025	Lea	1946	OA
755937	Weir East	NM10	025	Lea	1962	OA
756216	Welch	NM10	015	Eddy	1956	ON
763827	White City	NM10	015	Eddy	1960	N
764695	White Ranch	NM10	005	Chaves	1953	ONA
008011	White Ranch East	NM10	005	Chaves	1983	N
764726	White Ranch West	NM10	005	Chaves	1959	OA
764974	White Wash	NM50	045	San Juan	1978	OA
768167	Wild Horse	NM50	039	Rio Arriba	1969	ONA
769748	Williams	NM10	025	Lea	1955	OA
769872	Williams North	NM10	025	Lea	1961	OA
770926	Willow Lake	NM10	015	Eddy	1976	ONA
770957	Willow Lake North	NM10	015	Eddy	1984	O
771887	Wilson	NM10	025	Lea	1928	ONA
772042	*Wilson North*	NM10	025	Lea		
	Alias for: (**229808**) **Eumont** [COMB]					
772050	*Wilson Penn*	NM10	025	Lea		
	Alias for: (**771887**) **Wilson** [ALTER]					
772073	Wilson South	NM10	025	Lea	1964	N
772104	Wilson West	NM10	025	Lea	1948	OA
772538	Winchester	NM10	015	Eddy	1966	ONA
772607	Winchester North	NM10	015	Eddy	1976	ONA
772848	Windmill	NM10	005	Chaves	1959	O
776267	Wolf Lake	NM10	005	Chaves	1983	O
012873	Wolf Lake South	NM10	005	Chaves	1989	OA
013954	Wood Draw	NM10	015	Eddy	1991	N
781562	Wyper	NM50	045	San Juan	1946	O
785465	Yarrow	NM10	015	Eddy	1977	N
011302	Yarrow South	NM10	015	Eddy	1986	N
787893	Young	NM10	025	Lea	1945	ONA
003713	Young North	NM10	025	Lea	1980	OA
	New York					
004504	*Adrian*	NY	101	Steuben		
	Alias for: (**004535**) **Adrian Reef** [ALTER]					
004535	Adrian Reef	NY	101	Steuben	1971	N
006209	Akron	NY	029	Erie		N
008522	Alden-Lancaster	NY	029	Erie	1898	N
008522	Alden-Lancaster	NY	037	Genesee	1898	N
008522	Alden-Lancaster	NY	121	Wyoming	1898	N
008541	*Alden-Lancaster North*	NY	029	Erie		
	Alias for: (**145013**) **Clarence** [RENAM]					
009433	Alexander	NY	037	Genesee	1982	N
009681	Alfred	NY	003	Allegany	1940	N
007276	*Allegany*	NY	003	Allegany		
	Alias for: (**599404**) **Richburg** [COMB]					
011014	Allegany State Park STOR(70)	NY	009	Cattaraugus	1955	N
011076	Allen	NY	003	Allegany	1932	N
012316	Alma	NY	003	Allegany	1885	O
012737	Almy	NY	003	Allegany		O
016129	*Amity*	NY	003	Allegany		
	Alias for: (**161068**) **Corbin Hill** [RENAM]					
017679	Andover	NY	003	Allegany	1906	O
017679	Andover	NY	101	Steuben	1906	O
011647	*Arkwright*	NY	013	Chautauqua		
	Alias for: (**650885**) **Sheridan** [COMB]					
027750	Ashford	NY	009	Cattaraugus	1976	N
029940	Attica	NY	121	Wyoming	1932	N
030374	Auburn	NY	011	Cayuga	1886	N
030415	Auburn West	NY	011	Cayuga	1960	N
030875	Aurora East	NY	029	Erie	1976	N
032017	Avoca	NY	101	Steuben	1981	N
032172	Avon	NY	051	Livingston	1985	N
036100	Baldwinsville	NY	067	Onondaga	1896	N
042806	Batavia	NY	037	Genesee		N
043380	Bath	NY	101	Steuben	1947	N
001981	Beech Hill STOR(81)	NY	003	Allegany		
051746	Beech Hill-Independence	NY	003	Allegany	1905	ON
051746	Beech Hill-Independence	NY	101	Steuben	1905	ON
054285	*Bellona*	NY	123	Yates		
	Alias for: (**549384**) **Penn Yan North** [COMB]					
054626	Belmont	NY	003	Allegany	1981	N
056021	Bennington STOR(51)	NY	029	Erie	1919	N
056021	Bennington STOR(51)	NY	121	Wyoming	1919	N
011656	Benton Run	NY	069	Ontario	1985	N
056641	*Benton Station*	NY	123	Yates		
	Alias for: (**549384**) **Penn Yan North** [COMB]					
057183	Bergen	NY	037	Genesee	1983	N
058904	Bethany	NY	037	Genesee	1985	N
074382	Bloomfield East	NY	069	Ontario	1960	N
074392	Bloomfield West	NY	069	Ontario	1895	N
075963	Blue Tail Rooster	NY	011	Cayuga	1966	N
078893	*Bolivar*	NY	003	Allegany		
	Alias for: (**599404**) **Richburg** [ALTER]					
086938	Bradford	NY	009	Cattaraugus	1878	O
087062	Bradford South	NY	101	Steuben	1963	N
089108	*Brant*	NY	029	Erie		
	Alias for: (**011074**) **Brant-Eden** [COMB]					
011074	Brant-Eden	NY	029	Erie	1955	ON
092549	Bristol	NY	069	Ontario	1895	N
009698	*Brockton*	NY	013	Chautauqua		
	Alias for: (**011184**) **Lakeshore** [COMB]					
094130	Brookfield	NY	101	Steuben	1938	N
095897	Browning	NY	003	Allegany		O
101276	Buffalo	NY	029	Erie	1887	N
101369	Buffalo Creek	NY	029	Erie	1978	N
107176	Busti	NY	013	Chautauqua	1952	O
007298	*Busti West*	NY	013	Chautauqua		
	Alias for: (**011184**) **Lakeshore** [COMB]					
010691	Cafferty Hill	NY	107	Tioga	1983	N
112965	*Caledonia*	NY	051	Livingston		
	Alias for: (**011285**) **Uhley Corners-Caledonia** [COMB]					
114546	Camden	NY	065	Oneida	1934	N
121707	Carroll	NY	013	Chautauqua	1920	O
121813	Carrollton	NY	009	Cattaraugus	1957	N
013648	Cascade Brook	NY	121	Wyoming	1990	N
014903	Cassadaga Creek	NY	013	Chautauqua	1993	N
130464	Ceres	NY	003	Allegany	1987	ON
130923	*Chaffee*	NY	029	Erie		
	Alias for: (**011680**) **Chaffee-Arcade** [COMB]					
011680	Chaffee-Arcade	NY	009	Cattaraugus	1967	N
011680	Chaffee-Arcade	NY	029	Erie	1967	N
011680	Chaffee-Arcade	NY	121	Wyoming	1967	N
134116	Charlotte	NY	013	Chautauqua	1981	ON

Field Code	Field Name/ Alias/Remarks	State/ Sub	Co Code	County	Disc Year	Field Type
014905	Chestnut Ridge	NY	029	Erie	1980	N
139784	Chipmunk	NY	009	Cattaraugus	1895	OA
142579	Churchville	NY	055	Monroe	1913	N
145013	Clarence	NY	029	Erie	1976	N
145385	*Clark*	NY	013	Chautauqua		
	Alias for: (**563240**) **Poland** [ALTER]					
145912	Clarksville	NY	003	Allegany		ON
149374	Clyde	NY	117	Wayne	1888	N
007308	Clymer	NY	013	Chautauqua	1978	ON
152221	Colden	NY	029	Erie		N
	STOR(52)					
007848	*Colden East*	NY	029	Erie		
	Alias for: (**008005**) **Wales South** [COMB]					
154050	Collins	NY	029	Erie		N
	STOR(48)					
154132	Collins North	NY	029	Erie	1967	N
156902	Concord	NY	029	Erie	1974	N
157558	Conesus	NY	051	Livingston	1956	N
161068	Corbin Hill	NY	003	Allegany	1945	O
162141	Corning	NY	101	Steuben	1957	N
162155	Corning North	NY	101	Steuben	1977	N
165086	Country Club	NY	009	Cattaraugus		O
166558	Cowlesville	NY	029	Erie	1962	N
166558	Cowlesville	NY	121	Wyoming	1962	N
171736	Cross Lake	NY	067	Onondaga	1980	N
173425	Cryder Creek	NY	003	Allegany	1922	O
179857	Danby	NY	109	Tompkins	1939	N
180310	Danley Corners	NY	037	Genesee	1944	N
180310	Danley Corners	NY	121	Wyoming	1944	N
180355	Dansville	NY	051	Livingston	1924	N
183100	Dayton	NY	009	Cattaraugus	1982	ON
189262	Derby	NY	029	Erie		N
	STOR(50)					
190285	*Dewittville*	NY	013	Chautauqua		
	Alias for: (**011184**) **Lakeshore** [COMB]					
204074	Dublin Hollow	NY	009	Cattaraugus	1976	N
206160	*Dundee*	NY	123	Yates		
	Alias for: (**752910**) **Wayne-Dundee** [COMB]					
012159	Dutch Hill	NY	009	Cattaraugus	1987	O
213408	*Eden*	NY	029	Erie		
	Alias for: (**011074**) **Brant-Eden** [COMB]					
217923	Elba-Leroy	NY	037	Genesee		N
010721	Ellery	NY	013	Chautauqua	1963	ON
012164	Ellicottville	NY	009	Cattaraugus	1979	N
221538	Elma	NY	029	Erie	1975	N
011713	*Elma Center*	NY	029	Erie		
	Alias for: (**644409**) **Seneca West** [COMB]					
221637	Elmira	NY	015	Chemung	1903	N
225444	English Brook	NY	009	Cattaraugus		ON
230645	*Evans*	NY	029	Erie		
	Alias for: (**398927**) **Lakeview** [COMB]					
007866	*Falls West*	NY	029	Erie		
	Alias for: (**152221**) **Colden** [ALTER]					
223266	Fancy Tract	NY	009	Cattaraugus		O
236172	Farmersville	NY	009	Cattaraugus	1966	O
236234	Farmington	NY	069	Ontario	1965	N
236416	*Farnham*	NY	029	Erie		
	Alias for: (**398927**) **Lakeview** [COMB]					
237474	*Fayette*	NY	099	Seneca		
	Alias for: (**010398**) **Fayette-Waterloo** [COMB]					
010398	Fayette-Waterloo	NY	099	Seneca	1960	N
010729	Finnegan Hill	NY	051	Livingston	1978	N
243040	Five Mile	NY	009	Cattaraugus	1963	ON
248527	Fords Brook	NY	003	Allegany	1885	O
252589	Four Mile	NY	009	Cattaraugus	1976	OA
256542	Fredonia	NY	013	Chautauqua	1886	N
010738	*Fredonia Reef*	NY	013	Chautauqua		
	Alias for: (**256542**) **Fredonia** [RENAM]					
257720	French Creek	NY	013	Chautauqua	1976	N
258185	Friendship	NY	003	Allegany	1987	N
006198	Fulmer Valley	NY	003	Allegany	1883	ON
260309	*Fulton*	NY	075	Oswego		
	Alias for: (**260567**) **Fulton North** [ALTER]					
260567	Fulton North	NY	075	Oswego	1892	N
260588	Fulton South	NY	075	Oswego		N
269161	Genegantslet	NY	017	Chenango	1964	N
269239	Geneva	NY	069	Ontario	1932	N
269239	Geneva	NY	099	Seneca	1932	N
270533	Gerry	NY	013	Chautauqua	1967	ON
271983	Gilbert	NY	003	Allegany	1928	N
	STOR(40)					
273770	Gingerbread Corners	NY	097	Schuyler	1979	ON
276959	Glenwood	NY	029	Erie	1960	N
277064	*Glenwood-South Wales*	NY	029	Erie		
	Alias for: (**008005**) **Wales South** [SPLIT]					
012171	Glodes Corners Road	NY	101	Steuben	1987	N
280943	Gordon Brook	NY	003	Allegany	1970	N
013865	Great Valley	NY	009	Cattaraugus	1982	N
289918	Greenwood	NY	101	Steuben	1932	N
	STOR(42)					
290073	Greenwood North	NY	101	Steuben	1932	N
	STOR(71)					
292537	Groton	NY	109	Tompkins	1940	N
292801	Grove	NY	003	Allegany	1977	O
292832	Groveland	NY	051	Livingston	1979	N
301342	*Hamburg*	NY	029	Erie		
	Alias for: (**010577**) **Orchard Park-Hamburg** [COMB]					
301460	Hamilton	NY	053	Madison	1950	ON
301739	Hamlin	NY	055	Monroe	1974	N
306575	Harmony	NY	013	Chautauqua	1982	ON
307691	*Harrison*	NY	101	Steuben		
	Alias for: (**006213**) **Harrison NW** [SPLIT]					
307722	Harrison East	NY	101	Steuben	1934	N
006213	Harrison NW	NY	101	Steuben	1934	N
308645	*Hartfield*	NY	013	Chautauqua		
	Alias for: (**011184**) **Lakeshore** [COMB]					
308854	*Hartson Swamp*	NY	013	Chautauqua		
	Alias for: (**011184**) **Lakeshore** [COMB]					
308859	*Hartson Swamp South*	NY	013	Chautauqua		
	Alias for: (**011184**) **Lakeshore** [COMB]					
308869	Hartsville	NY	101	Steuben	1969	N
010758	*Havens Corners*	NY	123	Yates		
	Alias for: (**549384**) **Penn Yan North** [COMB]					
322774	Hill East	NY	003	Allegany		O
013872	Hog Hollow	NY	009	Cattaraugus	1983	N
327301	*Holcomb*	NY	069	Ontario		
	Alias for: (**074382**) **Bloomfield East** [RENAM]					
327673	Holland	NY	029	Erie	1924	N
	STOR(49)					
330612	Honeoye	NY	069	Ontario	1914	N
	STOR(75)					
334038	Hotchkiss Hollow	NY	009	Cattaraugus	1931	ON
334462	Houghton	NY	003	Allegany	1979	N
335113	Howard	NY	101	Steuben	1941	N
338847	Humphrey	NY	009	Cattaraugus		O
010763	Hunt Hollow	NY	051	Livingston	1980	N
340559	Huron Creek	NY	037	Genesee	1967	N
344890	*Independence*	NY	003	Allegany		
	Alias for: (**051746**) **Beech Hill-Independence** [COMB]					
344921	Independence East	NY	003	Allegany		
	STOR(72)					
002124	Independence West	NY	003	Allegany		
	STOR(81)					
345250	Indian Falls	NY	037	Genesee	1972	N
348998	*Irving*	NY	013	Chautauqua		
	Alias for: (**011184**) **Lakeshore** [SPLIT]					
348998	*Irving*	NY	029	Erie		
	Alias for: (**398927**) **Lakeview** [COMB]					
349382	Ischua	NY	009	Cattaraugus	1957	N
007383	*Jamison*	NY	029	Erie		
	Alias for: (**101369**) **Buffalo Creek** [ALTER]					
355393	Jasper	NY	101	Steuben	1939	N
355533	Java	NY	121	Wyoming	1930	N
358222	Jersey Hollow	NY	009	Cattaraugus	1978	N
374817	*Kennedy Farms*	NY	051	Livingston		
	Alias for: (**292832**) **Groveland** [RENAM]					
391332	*La Grange*	NY	121	Wyoming		
	Alias for: (**408716**) **Leicester** [COMB]					
398015	*Lake Shore*	NY	013	Chautauqua		
	Alias for: (**011184**) **Lakeshore** [RENAM]					
011184	Lakeshore	NY	009	Cattaraugus	1909	N
011184	Lakeshore	NY	013	Chautauqua	1909	ON
011184	Lakeshore	NY	029	Erie	1909	N
398927	Lakeview	NY	029	Erie	1949	N
009815	*Lamberton*	NY	013	Chautauqua		
	Alias for: (**011184**) **Lakeshore** [COMB]					
405654	Lawtons	NY	029	Erie	1946	N
	STOR(49)					
407104	Lebanon	NY	053	Madison	1960	N
408716	Leicester	NY	051	Livingston	1960	N
408716	Leicester	NY	121	Wyoming	1960	N
410421	*Leon*	NY	009	Cattaraugus		
	Alias for: (**011184**) **Lakeshore** [COMB]					
009827	*Lilydale*	NY	013	Chautauqua		
	Alias for: (**011184**) **Lakeshore** [COMB]					
419838	Little Valley	NY	009	Cattaraugus		N
439983	Madison Hill	NY	003	Allegany	1913	O
442573	Mallory	NY	009	Cattaraugus	1960	N
448506	*Marks Corners*	NY	013	Chautauqua		
	Alias for: (**011184**) **Lakeshore** [COMB]					
449331	Marsh	NY	101	Steuben		O
449672	*Marshfield*	NY	029	Erie		
	Alias for: (**154132**) **Collins North** [COMB]					
455965	*Mayville*	NY	013	Chautauqua		
	Alias for: (**011184**) **Lakeshore** [COMB]					
457740	McClure Hollow	NY	009	Cattaraugus	1953	ON
010545	Melvin Hill	NY	069	Ontario	1985	N
011800	Memphis	NY	067	Onondaga	1897	N
474357	*Mill Creek*	NY	009	Cattaraugus		
	Alias for: (**011184**) **Lakeshore** [COMB]					
014144	Milwaukee Creek	NY	101	Steuben	1991	N
009872	*Mina*	NY	013	Chautauqua		
	Alias for: (**011184**) **Lakeshore** [COMB]					
482767	Monterey	NY	101	Steuben	1957	N
012235	Montezuma Marsh	NY	099	Seneca	1986	N
491789	Mud Creek	NY	009	Cattaraugus	1977	N
491789	Mud Creek	NY	013	Chautauqua	1977	N
007428	*Mud Lake West*	NY	013	Chautauqua		
	Alias for: (**011184**) **Lakeshore** [COMB]					
498673	Naples	NY	069	Ontario	1884	N
499045	Nashville	NY	009	Cattaraugus	1926	N
	STOR(56)					
499045	Nashville	NY	013	Chautauqua	1926	N
	STOR(56)					
009880	*New Albion*	NY	009	Cattaraugus		
	Alias for: (**011184**) **Lakeshore** [COMB]					
007432	*New Oregon*	NY	029	Erie		
	Alias for: (**154132**) **Collins North** [COMB]					
508331	Nile	NY	003	Allegany		O
512536	*North Clymer*	NY	013	Chautauqua		
	Alias for: (**011184**) **Lakeshore** [COMB]					
009882	North Harmony	NY	013	Chautauqua	1982	ON
522657	Old Baldy	NY	101	Steuben	1974	N
523479	Olean	NY	009	Cattaraugus	1991	ON
525990	Onoville	NY	009	Cattaraugus	1962	N
012246	Orangeville	NY	121	Wyoming	1985	N
527367	*Orchard Park*	NY	029	Erie		
	Alias for: (**010577**) **Orchard Park-Hamburg** [COMB]					
010577	Orchard Park-Hamburg	NY	029	Erie	1898	N
007644	Otto East	NY	009	Cattaraugus	1981	N
013910	Painted Post	NY	101	Steuben	1985	N
537663	*Panama*	NY	013	Chautauqua		
	Alias for: (**011184**) **Lakeshore** [COMB]					
543987	Pavilion	NY	037	Genesee	1906	N
543987	Pavilion	NY	051	Livingston	1906	N
543987	Pavilion	NY	121	Wyoming	1906	N
549374	*Penn Yan*	NY	123	Yates		
	Alias for: (**549384**) **Penn Yan North** [COMB]					
549384	Penn Yan North	NY	123	Yates	1966	N
010591	Penn Yan South	NY	123	Yates	1984	N
551296	Perrysburg	NY	009	Cattaraugus	1925	N
	STOR(61)					

Field Code	Field Name/ Alias/Remarks	State/ Sub	Co Code	County	Disc Year	Field Type
008791	*Persia*	NY	009	Cattaraugus		
	Alias for: (**011184**) **Lakeshore** [COMB]					
007444	*Peruville*	NY	109	Tompkins		
	Alias for: (**292537**) **Groton** [ALTER]					
555675	Pigeon Hill	NY	009	Cattaraugus	1976	N
011831	Pike Corners	NY	121	Wyoming	1978	N
007451	*Point Peter*	NY	009	Cattaraugus		
	Alias for: (**011184**) **Lakeshore** [COMB]					
563240	Poland	NY	013	Chautauqua	1919	O
009997	*Pomfret*	NY	013	Chautauqua		
	Alias for: (**011184**) **Lakeshore** [COMB]					
013915	Portville	NY	009	Cattaraugus	1981	O
568541	*Potter*	NY	003	Allegany		
	Alias for: (**051746**) **Beech Hill-Independence** [COMB]					
568541	*Potter*	NY	101	Steuben		
	Alias for: (**051746**) **Beech Hill-Independence** [COMB]					
574579	Pulaski	NY	075	Oswego	1891	N
578833	*Quaker*	NY	029	Erie		
	Alias for: (**405654**) **Lawtons** [COMB]					
586127	Randolph	NY	009	Cattaraugus		N
587133	Rathbone	NY	101	Steuben		N
587983	Rawson	NY	003	Allegany	1967	O
587983	Rawson	NY	009	Cattaraugus	1967	O
591080	Red House	NY	009	Cattaraugus	1891	ON
013733	Reeder Creek	NY	099	Seneca	1989	N
596500	*Reservation*	NY	009	Cattaraugus		
	Alias for: (**011184**) **Lakeshore** [COMB]					
596500	*Reservation*	NY	029	Erie		
	Alias for: (**011184**) **Lakeshore** [COMB]					
598524	Rice Brook	NY	009	Cattaraugus	1897	O
599404	Richburg	NY	003	Allegany	1879	ON
602704	*Ripley-Mina*	NY	013	Chautauqua		
	Alias for: (**011184**) **Lakeshore** [COMB]					
604993	Roanoke	NY	037	Genesee	1921	N
611720	Rome	NY	065	Oneida	1896	N
611999	Romulus	NY	099	Seneca	1987	N
613301	Rose Hill	NY	099	Seneca	1962	N
619386	Rush Creek	NY	003	Allegany	1984	N
012269	Rushford	NY	003	Allegany	1985	N
619603	Rushville	NY	069	Ontario	1915	N
619603	Rushville	NY	123	Yates	1915	N
629339	Sanborn	NY	063	Niagara		N
631385	Sandy Creek	NY	075	Oswego	1889	N
632036	Sangerfield	NY	053	Madison		N
632036	Sangerfield	NY	065	Oneida		N
639097	Sardinia	NY	009	Cattaraugus	1974	N
639097	Sardinia	NY	029	Erie	1974	N
639715	Scio	NY	003	Allegany	1879	O
644384	*Seneca*	NY	099	Seneca		
	Alias for: (**644390**) **Seneca Falls** [COMB]					
644390	Seneca Falls	NY	099	Seneca	1887	N
644398	Seneca Lake	NY	069	Ontario	1937	N
644409	Seneca West	NY	029	Erie		N
647971	Sharon	NY	003	Allegany		N
649831	Sheldon	NY	121	Wyoming	1978	N
650885	Sheridan	NY	013	Chautauqua	1903	N
	STOR(37)					
014284	Sherry Hill	NY	003	Allegany	1991	N
653858	Short Tract	NY	003	Allegany	1903	ON
656310	Silver Lake	NY	051	Livingston	1976	N
656310	Silver Lake	NY	121	Wyoming	1976	N
659680	*Skinner Hollow*	NY	009	Cattaraugus		
	Alias for: (**011184**) **Lakeshore** [COMB]					
663014	*Smithville Flats*	NY	017	Chenango		
	Alias for: (**269161**) **Genegantslet** [ALTER]					
664006	*Snow Hill*	NY	009	Cattaraugus		
	Alias for: (**011184**) **Lakeshore** [COMB]					
666765	*South Shore*	NY	029	Erie		
	Alias for: (**398927**) **Lakeview** [COMB]					
668036	Sparta	NY	051	Livingston	1980	N
013937	Sprague Hill	NY	013	Chautauqua	1987	ON
675523	Stagecoach	NY	107	Tioga	1987	N
677538	State Line	NY	003	Allegany	1932	N
678358	*Stebbins Corners*	NY	013	Chautauqua		
	Alias for: (**011184**) **Lakeshore** [COMB]					
681984	Stone Hill	NY	101	Steuben	1974	N
686683	*Sugar Grove*	NY	013	Chautauqua		
	Alias for: (**107176**) **Busti** [ALTER]					
688017	*Summerdale*	NY	013	Chautauqua		
	Alias for: (**011184**) **Lakeshore** [COMB]					
011868	Summerhill	NY	011	Cayuga	1985	N
704906	Thomas Corners	NY	101	Steuben	1971	N
712573	Tonawanda	NY	029	Erie	1888	N
712573	Tonawanda	NY	063	Niagara	1888	N
714788	Toziers Corners	NY	121	Wyoming		N
716011	Trapping Brook	NY	003	Allegany		O
012298	Travers	NY	029	Erie	1987	O
004546	Triangle	NY	007	Broome	1878	N
720113	Tug Hill	NY	049	Lewis	1933	N
722702	Tuscarora	NY	101	Steuben	1944	N
	STOR(57)					
726507	*Uhley Corners*	NY	037	Genesee		
	Alias for: (**011285**) **Uhley Corners-Caledonia** [COMB]					
011285	Uhley Corners-Caledonia	NY	037	Genesee	1925	N
011285	Uhley Corners-Caledonia	NY	051	Livingston	1932	N
728417	Union West	NY	101	Steuben	1941	N
730491	Utley Brook	NY	009	Cattaraugus		N
733131	Van Etten	NY	015	Chemung	1954	ON
003728	Vandermark Creek	NY	003	Allegany	1981	N
007354	*Versailles*	NY	009	Cattaraugus		
	Alias for: (**011184**) **Lakeshore** [COMB]					
007354	*Versailles*	NY	013	Chautauqua		
	Alias for: (**011184**) **Lakeshore** [COMB]					
739100	Vincent	NY	069	Ontario	1956	N
745683	Wales	NY	029	Erie		N
745683	Wales	NY	121	Wyoming		N
013168	Wales Central	NY	029	Erie	1988	N
008005	Wales South	NY	029	Erie	1960	N
751387	*Waterloo*	NY	099	Seneca		
	Alias for: (**010398**) **Fayette-Waterloo** [COMB]					
012660	*Waterloo South*	NY	099	Seneca		
	Alias for: (**010398**) **Fayette-Waterloo** [COMB]					
007361	*Watts Flats*	NY	013	Chautauqua		
	Alias for: (**011184**) **Lakeshore** [COMB]					
752910	Wayne-Dundee	NY	097	Schuyler	1930	N
	STOR(40)					
752910	Wayne-Dundee	NY	101	Steuben	1930	N
752910	Wayne-Dundee	NY	123	Yates	1930	N
760556	*Westfield*	NY	013	Chautauqua		
	Alias for: (**011184**) **Lakeshore** [COMB]					
010875	Wethersfield	NY	121	Wyoming	1983	N
012308	Whiskey Hill	NY	099	Seneca	1986	N
771949	*Wilson Creek*	NY	069	Ontario		
	Alias for: (**644398**) **Seneca Lake** [COMB]					
773344	*Wing Hollow*	NY	009	Cattaraugus		
	Alias for: (**243040**) **Five Mile** [ALTER]					
007375	Wirt	NY	003	Allegany	1978	O
776360	Wolf Run	NY	009	Cattaraugus	1978	O
777445	Woodhull	NY	101	Steuben	1937	N
	STOR(57)					
780973	Wyckoff	NY	101	Steuben	1967	N
781500	Wyoming	NY	121	Wyoming	1963	N
792603	Zoar	NY	029	Erie	1880	N
	STOR(16)					
	North Dakota					
009433	Alexander	ND	053	McKenzie	1969	OA
010700	Alkali Creek	ND	105	Williams	1990	OA
015633	Ambrose	ND	023	Divide	1981	OA
010264	Ambrose West	ND	023	Divide	1985	OA
016090	Amidon	ND	087	Slope	1974	O
016290	Amor	ND	011	Bowman	1972	OA
004582	*Anderson Coulee*	ND	007	Billings		
	Alias for: (**012163**) **Elkhorn Ranch North** [RENAM]					
020097	Antelope	ND	053	McKenzie	1953	OA
020100	Antelope Creek	ND	053	McKenzie	1984	OA
021151	Antler	ND	009	Bottineau	1971	O
021182	Antler Creek South	ND	009	Bottineau	1964	O
021182	Antler Creek South	ND	075	Renville	1964	O
004583	Arnegard	ND	053	McKenzie	1980	OA
027119	Ash	ND	011	Bowman	1977	O
004584	Ash Coulee	ND	007	Billings	1981	OA
004586	Assiniboine	ND	053	McKenzie	1982	OA
006087	Aurelia	ND	101	Ward	1983	O
030746	Aurelia SW	ND	101	Ward	1957	O
030901	Austin	ND	011	Bowman	1981	O
032017	Avoca	ND	105	Williams	1981	OA
004587	Baden	ND	101	Ward	1981	O
035289	Bailey	ND	025	Dunn	1990	OA
035847	Baker	ND	053	McKenzie	1982	OA
037893	Banks	ND	053	McKenzie	1982	N
004589	Bar Butte	ND	105	Williams	1977	O
010276	Barta	ND	025	Dunn	1985	OA
004591	Battleview	ND	013	Burke	1980	OA
004591	Battleview	ND	105	Williams	1980	OA
044000	Baukol-Noonan	ND	023	Divide	1957	O
044108	Baumann Drain	ND	009	Bottineau	1971	O
048116	Beach	ND	033	Golden Valley	1980	O
004592	Bear Butte	ND	053	McKenzie	1982	OA
048643	Bear Creek	ND	025	Dunn	1981	ONA
048705	Bear Den	ND	053	McKenzie	1957	OA
008042	Bears Tail	ND	055	McLean	1983	O
049790	Beaver Creek	ND	007	Billings	1979	OA
049790	Beaver Creek	ND	033	Golden Valley	1979	OA
049976	Beaver Lodge	ND	105	Williams	1951	OA
004593	Beicegal Creek	ND	053	McKenzie	1981	ON
052859	Belfield	ND	089	Stark	1954	O
053169	Bell	ND	089	Stark	1982	OA
004595	Bennett Creek	ND	053	McKenzie	1980	O
057168	Berg	ND	053	McKenzie	1953	OA
004596	Berthold	ND	101	Ward	1980	O
060420	Bicentennial	ND	033	Golden Valley	1976	OA
060420	Bicentennial	ND	053	McKenzie	1976	OA
060943	Big Bend	ND	061	Mountrail	1990	O
004598	Big Dipper	ND	023	Divide	1981	OA
061718	Big Gulch	ND	025	Dunn	1990	OA
061718	Big Gulch	ND	105	Williams	1990	OA
004599	Big Meadow	ND	105	Williams	1980	OA
063655	Big Stick	ND	007	Billings	1979	OA
068585	Black Slough	ND	013	Burke	1959	OA
069484	Blacktail	ND	007	Billings	1960	O
069980	Blaine	ND	009	Bottineau	1971	O
004600	Blooming Prairie	ND	023	Divide	1982	OA
075002	Blue Buttes	ND	053	McKenzie	1955	ONA
075808	Blue Ridge	ND	105	Williams	1980	O
076118	Bluell	ND	075	Renville	1955	O
015179	Bog Creek	ND	011	Bowman	1994	OA
080039	Bonetrail	ND	105	Williams	1979	OA
080536	Bonnie View	ND	033	Golden Valley	1982	OA
081838	Border	ND	023	Divide	1980	O
083264	Boundary Creek	ND	009	Bottineau	1963	O
083977	Bowbells	ND	013	Burke	1958	OA
004601	Bowline	ND	053	McKenzie	1981	OA
085195	Boxcar Butte	ND	053	McKenzie	1975	OA
010893	Boxcar South	ND	053	McKenzie	1983	OA
009540	Brooklyn	ND	105	Williams	1989	OA
100315	Buckhorn	ND	007	Billings	1980	OA
100315	Buckhorn	ND	053	McKenzie	1980	OA
101369	Buffalo Creek	ND	089	Stark	1966	O
101865	Buffalo Wallow	ND	053	McKenzie	1982	ONA
004707	Buford	ND	105	Williams	1986	OA
004604	Bull Butte	ND	105	Williams	1979	O
004606	Bull Moose	ND	053	McKenzie	1978	ONA
004605	Bull Moose South	ND	053	McKenzie	1981	O
004608	Bull Run	ND	033	Golden Valley	1980	OA
004609	Bullsnake	ND	007	Billings	1981	OA
009546	Bully	ND	053	McKenzie	1984	N
004610	Burning Mine	ND	053	McKenzie	1982	OA
000459	Butte	ND	053	McKenzie	1983	O
107724	Butte West	ND	053	McKenzie	1985	O
114608	Camel Butte	ND	053	McKenzie	1964	OA
004612	Camel Hump	ND	033	Golden Valley	1980	OA
114949	Camp	ND	053	McKenzie	1982	OA
004613	Candak	ND	023	Divide	1982	OA

Field Code	Field Name/ Alias/Remarks	State/ Sub	Co Code	County	Disc Year	Field Type
117584	Cannonball	ND	087	Slope	1983	OA
118545	Capa	ND	105	Williams	1953	OA
010319	Capa West	ND	105	Williams	1985	ONA
122048	Carter	ND	013	Burke	1983	OA
122978	Cartwright	ND	053	McKenzie	1979	OA
123846	Cash	ND	087	Slope	1982	OA
004615	Catwalk	ND	105	Williams	1979	OA
014150	Cedar Coulee	ND	025	Dunn	1991	OA
127745	Cedar Creek	ND	011	Bowman	1929	ON
127993	Cedar Hills	ND	011	Bowman	1995	OA
129202	Centennial	ND	055	McLean	1990	OA
004616	Charbonneau	ND	053	McKenzie	1979	OA
004617	Charlie Bob	ND	053	McKenzie	1981	O
134271	Charlson	ND	053	McKenzie	1952	ONA
004618	Chateau	ND	007	Billings	1980	O
136071	Cherry Creek	ND	053	McKenzie	1978	ON
139262	Chimney Butte	ND	025	Dunn	1982	O
140936	Chola	ND	075	Renville	1964	O
142269	Church	ND	105	Williams	1984	OA
012141	Cimbel	ND	009	Bottineau	1987	O
004620	Cinnamon Creek	ND	053	McKenzie	1980	OA
003039	Clarks Creek	ND	053	McKenzie	1990	OA
146253	Clay	ND	075	Renville	1976	O
146780	Clayton	ND	013	Burke	1985	O
147121	Clear Creek	ND	053	McKenzie	1958	OA
011367	Clear Water	ND	061	Mountrail	1986	OA
148578	Climax	ND	105	Williams	1980	O
148733	Clinton	ND	023	Divide	1984	OA
152205	Cold Turkey Creek	ND	011	Bowman	1975	OA
009569	Colgan	ND	023	Divide	1984	OA
154825	Colquhoun	ND	075	Renville	1964	O
155290	Columbus	ND	013	Burke	1956	O
161552	Corinth	ND	105	Williams	1979	O
162699	Corral Creek	ND	025	Dunn	1978	O
163629	Coteau	ND	013	Burke	1955	OA
008833	Coteau South	ND	013	Burke	1984	OA
000529	Coulee	ND	061	Mountrail	1984	OA
004623	Covered Bridge	ND	053	McKenzie	1981	OA
015111	Cow Butte	ND	001	Adams	1994	O
165985	Cow Creek	ND	105	Williams	1984	OA
167411	Coyote Creek	ND	011	Bowman	1969	OA
010349	Crazy Man Creek	ND	105	Williams	1985	OA
171054	Croff	ND	053	McKenzie	1952	ON
171395	Crooked Creek	ND	025	Dunn	1981	OA
171550	Crosby	ND	023	Divide	1983	O
013545	Culver	ND	075	Renville	1989	OA
175704	Cutbank Creek	ND	075	Renville	1981	O
178698	Dale	ND	013	Burke	1984	OA
008099	Dance Creek	ND	007	Billings	1983	O
179984	Daneville	ND	023	Divide	1979	OA
010357	Davis Buttes	ND	089	Stark	1985	O
182294	Davis Creek	ND	007	Billings	1987	OA
187104	Delhi	ND	033	Golden Valley	1980	O
187681	Delta	ND	105	Williams	1957	O
004624	Demores	ND	007	Billings	1982	OA
004625	Des Lacs	ND	075	Renville	1981	O
004626	Devils Pass	ND	007	Billings	1978	OA
004626	Devils Pass	ND	053	McKenzie	1978	OA
191549	Dickinson	ND	089	Stark	1957	OA
191704	*Dickinson West*	ND	089	Stark		
	Alias for: (**191549**) **Dickinson** [COMB]					
192634	Dimmick Lake	ND	053	McKenzie	1957	OA
192758	Dimond	ND	013	Burke	1961	O
193471	Divide	ND	007	Billings	1983	O
004629	Dobson Butte	ND	089	Stark	1982	OA
004631	Dodge	ND	057	Mercer	1980	O
008486	Dollar Joe	ND	105	Williams	1984	OA
011391	Dolphin	ND	023	Divide	1986	OA
197332	Donnybrook	ND	075	Renville	1978	O
008488	Dore	ND	053	McKenzie	1983	OA
203602	Dry Creek	ND	075	Renville	1978	O
204052	Dublin	ND	105	Williams	1984	OA
008492	Eagle Nest	ND	025	Dunn	1983	OA
211796	East Fork	ND	105	Williams	1984	OA
213439	Eden Valley	ND	075	Renville	1960	O
010377	Edge	ND	053	McKenzie	1985	OA
215989	Eidsvold	ND	009	Bottineau	1971	O
004634	Eightmile	ND	053	McKenzie	1982	OA
004634	Eightmile	ND	105	Williams	1982	OA
015195	Eland	ND	089	Stark	1995	OA
218671	Eleven Bar	ND	087	Slope	1966	O
004719	Elidah	ND	053	McKenzie	1988	O
218950	Elk	ND	053	McKenzie	1979	OA
219818	Elkhorn Ranch	ND	007	Billings	1961	OA
012163	Elkhorn Ranch North	ND	007	Billings	1981	OA
221145	Ellsworth	ND	053	McKenzie	1980	N
011712	Elm Tree	ND	053	McKenzie	1986	O
221647	Elmore	ND	075	Renville	1961	OA
221740	Elms	ND	009	Bottineau	1988	OA
226266	Entry	ND	013	Burke	1957	O
004635	Epping	ND	105	Williams	1980	OA
228816	Estes	ND	053	McKenzie	1981	OA
233692	Fairfield	ND	007	Billings	1980	O
235242	Fancy Buttes	ND	053	McKenzie	1957	O
004637	*Farland*	ND	053	McKenzie		
	Alias for: (**010625**) **Sandrocks** [RENAM]					
237474	Fayette	ND	025	Dunn	1994	OA
240994	Fillmore	ND	023	Divide	1985	O
243924	Flat Lake East	ND	023	Divide	1965	OA
244404	Flat Top Butte	ND	053	McKenzie	1960	OA
244637	Flaxton	ND	013	Burke	1956	OA
248125	Foothills	ND	013	Burke	1958	OA
248156	Foothills NE	ND	013	Burke	1959	OA
002084	Fortuna	ND	023	Divide	1980	OA
252480	Four Eyes	ND	007	Billings	1978	OA
255376	Franks Creek	ND	007	Billings	1976	O
259239	Fryburg	ND	007	Billings	1953	OA
004639	Ft Buford	ND	105	Williams	1980	OA
266084	Garnet	ND	023	Divide	1982	OA
274479	Glade	ND	007	Billings	1992	O
004640	Glass Bluff	ND	053	McKenzie	1982	OA
004640	Glass Bluff	ND	105	Williams	1982	OA
276246	Glenburn	ND	009	Bottineau	1958	OA
276246	Glenburn	ND	075	Renville	1958	OA
008143	Gold	ND	011	Bowman	1983	O
010434	Gold South	ND	011	Bowman	1985	O
279858	Good Luck	ND	105	Williams	1981	OA
280726	Goose Lake East	ND	023	Divide	1968	OA
008145	Gooseneck	ND	023	Divide	1984	OA
281563	Gorham	ND	007	Billings	1982	O
284648	Grand River	ND	011	Bowman	1975	OA
285268	Grano North	ND	075	Renville	1966	O
285981	Grassland	ND	075	Renville	1984	O
004642	Grassy Butte	ND	053	McKenzie	1978	OA
014843	Great Northern	ND	009	Bottineau	1994	OA
288244	Green Lake	ND	105	Williams	1981	OA
288455	Green River	ND	089	Stark	1974	OA
011962	Greenbush	ND	101	Ward	1987	OA
288889	Greene	ND	075	Renville	1977	O
010932	Greene West	ND	075	Renville	1981	O
290538	Grenora	ND	105	Williams	1961	OA
291809	Grinnell	ND	105	Williams	1976	O
292336	Gros Ventre	ND	013	Burke	1960	O
292925	Grover	ND	013	Burke	1991	OA
297864	Haas	ND	009	Bottineau	1956	OA
297895	Haas North	ND	009	Bottineau	1959	O
004727	Haas South	ND	009	Bottineau	1958	O
297926	Haas SW	ND	009	Bottineau	1963	O
299538	Haley	ND	011	Bowman	1974	OA
300530	Halliday	ND	025	Dunn	1976	OA
301677	Hamlet	ND	023	Divide	1971	OA
303196	Hanks	ND	105	Williams	1981	O
010455	Haram	ND	009	Bottineau	1985	O
305454	Harding	ND	053	McKenzie	1981	OA
305611	Hardscrabble	ND	053	McKenzie	1982	OA
305611	Hardscrabble	ND	105	Williams	1982	OA
004729	Hartland	ND	101	Ward	1981	O
310388	Hawkeye	ND	053	McKenzie	1955	OA
310822	Hay Creek	ND	053	McKenzie	1988	OA
009612	Hay Draw	ND	053	McKenzie	1984	OA
008157	Hayland	ND	023	Divide	1983	OA
311628	Haystack Butte	ND	025	Dunn	1978	O
014954	Heart Butte	ND	025	Dunn	1994	OA
313119	Heart River	ND	089	Stark	1978	O
004731	*Heart South*	ND	089	Stark		
	Alias for: (**666715**) **South Heart** [ALTER]					
313512	Hebron	ND	105	Williams	1982	O
014648	Hedberg	ND	075	Renville	1993	O
326309	Hofflund	ND	105	Williams	1952	OA
004733	Hoot Owl	ND	033	Golden Valley	1981	OA
333067	Horse Creek	ND	011	Bowman	1969	OA
333079	Horse Creek South	ND	011	Bowman	1974	OA
010102	Hulse Coulee	ND	009	Bottineau	1985	O
011971	Hungry Man Butte	ND	007	Billings	1987	OA
008403	Hurley	ND	075	Renville	1984	OA
004737	Ice Caves	ND	007	Billings	1982	ONA
345257	Indian Hill	ND	053	McKenzie	1978	OA
345257	Indian Hill	ND	105	Williams	1978	OA
350269	Ivanhoe	ND	075	Renville	1992	OA
004739	Ives	ND	011	Bowman	1981	OA
359595	Jim Creek	ND	025	Dunn	1981	OA
004740	Johnson Corner	ND	053	McKenzie	1981	ON
366487	Juniper	ND	053	McKenzie	1982	N
368790	Kane	ND	009	Bottineau	1979	O
011457	Kanu	ND	009	Bottineau	1986	OA
371503	Keene	ND	053	McKenzie	1956	OA
378619	Killdeer	ND	025	Dunn	1977	OA
004743	Kimberly	ND	023	Divide	1979	OA
008189	Knutson	ND	007	Billings	1983	OA
008189	Knutson	ND	033	Golden Valley	1983	OA
388726	Kuroki	ND	009	Bottineau	1956	O
396168	Lake Darling	ND	075	Renville	1970	OA
004744	Lake Ilo	ND	025	Dunn	1982	OA
398555	Lake View	ND	013	Burke	1990	OA
400198	Landa	ND	009	Bottineau	1958	OA
400229	Landa NE	ND	009	Bottineau	1953	O
400241	Landa South	ND	009	Bottineau	1953	O
400251	Landa SW	ND	009	Bottineau	1969	OA
401779	Lansford	ND	009	Bottineau	1964	O
403391	Last Chance	ND	105	Williams	1982	OA
410731	Leonard	ND	009	Bottineau	1985	O
013008	Lesje	ND	009	Bottineau	1988	O
413886	Lignite	ND	013	Burke	1957	OA
004746	Lindahl	ND	105	Williams	1981	OA
012387	Little Butte	ND	013	Burke	1988	O
418427	Little Deep Creek	ND	075	Renville	1975	OA
418829	Little Knife	ND	007	Billings	1977	ONA
418829	Little Knife	ND	025	Dunn	1977	ONA
418829	Little Knife	ND	053	McKenzie	1977	ONA
419001	Little Missouri	ND	011	Bowman	1945	ON
419078	Little Muddy	ND	105	Williams	1979	O
004747	Little Tank	ND	053	McKenzie	1982	OA
421978	Lockwood	ND	075	Renville	1979	O
424163	Lone Butte	ND	025	Dunn	1981	OA
424163	Lone Butte	ND	053	McKenzie	1981	OA
424985	Lone Tree	ND	101	Ward	1967	O
425016	Lone Tree South	ND	101	Ward	1970	O
425120	Lonesome	ND	053	McKenzie	1981	OA
425419	Long Creek	ND	105	Williams	1979	OA
427186	Loraine	ND	075	Renville	1971	O
428178	Lost Bridge	ND	025	Dunn	1959	O
004750	Lostwood	ND	013	Burke	1982	O
013893	Lucky Mound	ND	055	McLean	1990	OA
432992	Lucy	ND	013	Burke	1991	OA
438977	Mackobee Coulee	ND	075	Renville	1967	OA
010124	Mad Max	ND	009	Bottineau	1964	O
441137	Magpie	ND	007	Billings	1980	OA
008557	Mandan	ND	101	Ward	1984	OA
004753	Mandaree	ND	025	Dunn	1981	OA
443875	Manitou	ND	061	Mountrail	1983	O
444216	Manning	ND	025	Dunn	1981	OA
004754	Marley	ND	053	McKenzie	1981	O
004755	Marmarth	ND	087	Slope	1980	O
004756	Marmon	ND	105	Williams	1981	OA

Field Code	Field Name/ Alias/Remarks	State/ Sub	Co Code	County	Disc Year	Field Type
449021	Marquis	ND	007	Billings	1985	OA
450416	Mary	ND	053	McKenzie	1982	N
454415	Maxbass	ND	009	Bottineau	1957	N
454446	Maxbass North	ND	009	Bottineau	1962	O
460685	McGregor	ND	105	Williams	1954	OA
460716	McGregor NW	ND	105	Williams	1954	OA
461491	McKinney	ND	075	Renville	1983	OA
465188	Medicine Pole Hills	ND	011	Bowman	1967	OA
465467	Medora	ND	007	Billings	1964	OA
471598	Middle Creek	ND	053	McKenzie	1980	O
472745	Midway	ND	105	Williams	1975	OA
004761	Mikkelson	ND	007	Billings	1981	O
004762	Minnesota	ND	013	Burke	1981	OA
478821	Missouri Ridge	ND	105	Williams	1978	OA
008568	Moccasin Creek	ND	025	Dunn	1982	O
480845	Mohall	ND	009	Bottineau	1964	OA
480845	Mohall	ND	075	Renville	1964	OA
481093	Moline	ND	053	McKenzie	1981	O
481635	Mondak	ND	053	McKenzie	1976	OA
008571	Moraine	ND	023	Divide	1983	OA
004764	Morgan Draw	ND	007	Billings	1982	OA
008576	Mountrose	ND	009	Bottineau	1984	OA
489556	Mouse River Park	ND	075	Renville	1964	OA
004765	Murphy Creek	ND	025	Dunn	1982	O
008247	Musta	ND	023	Divide	1984	OA
004766	Nameless	ND	053	McKenzie	1981	OA
500805	Nebo	ND	011	Bowman	1982	O
008581	Nelson Bridge	ND	053	McKenzie	1983	OA
012238	*Nelson Lake*	ND	023	Divide		
	Alias for: (**008157**) **Hayland** [RENAM]					
012402	New Home	ND	105	Williams	1983	O
004767	New Hradec	ND	089	Stark	1982	O
505486	Newburg	ND	009	Bottineau	1955	OA
505517	Newburg East	ND	009	Bottineau	1964	O
004471	Newporte	ND	075	Renville	1977	OA
008257	Niobe	ND	013	Burke	1984	OA
014578	Nohly Lake	ND	053	McKenzie	1992	OA
511130	Noonan	ND	023	Divide	1956	OA
004768	Norma	ND	101	Ward	1978	O
004607	North Branch	ND	053	McKenzie	1982	OA
008260	North Creek	ND	089	Stark	1984	O
512556	North Fork	ND	053	McKenzie	1958	ON
512649	North Star	ND	013	Burke	1976	O
008261	Northgate	ND	013	Burke	1983	O
513408	Norwegian Creek	ND	007	Billings	1976	O
517186	Oakdale	ND	025	Dunn	1976	OA
014267	Osloe	ND	061	Mountrail	1992	OA
530772	Otter	ND	105	Williams	1990	OA
004770	Painted Woods	ND	105	Williams	1982	O
539864	Park	ND	007	Billings	1982	O
004772	Patent Gate	ND	053	McKenzie	1981	ONA
543739	Paulson	ND	023	Divide	1983	OA
545964	Pearl	ND	033	Golden Valley	1982	O
004773	Pembroke	ND	053	McKenzie	1982	N
550273	Perella	ND	013	Burke	1963	OA
551482	Pershing	ND	053	McKenzie	1958	OA
010151	Phelps Bay	ND	053	McKenzie	1985	OA
554673	Pickett	ND	013	Burke	1985	OA
008597	Pierre Creek	ND	053	McKenzie	1981	OA
013274	Plaza	ND	061	Mountrail	1989	OA
559907	Pleasant	ND	075	Renville	1974	O
560217	Pleasant Hill	ND	053	McKenzie	1982	N
560651	Pleasant Valley	ND	061	Mountrail	1980	OA
560651	Pleasant Valley	ND	105	Williams	1980	OA
004776	Plumer	ND	023	Divide	1981	O
562155	Poe	ND	053	McKenzie	1981	ONA
563085	Poker Jim	ND	053	McKenzie	1971	OA
566557	Portal	ND	013	Burke	1957	OA
004778	Powers Lake	ND	061	Mountrail	1982	O
012415	Prairie Junction	ND	061	Mountrail	1982	O
571347	Pratt	ND	009	Bottineau	1960	O
571347	Pratt	ND	049	McHenry	1960	O
571812	Prescott	ND	075	Renville	1994	O
573439	Pronghorn	ND	053	McKenzie	1981	OA
004779	Ragged Butte	ND	053	McKenzie	1982	OA
004780	Ranch Coulee	ND	053	McKenzie	1982	N
586127	Randolph	ND	053	McKenzie	1980	OA
587491	Rattlesnake Point	ND	025	Dunn	1977	OA
014510	Raub	ND	055	McLean	1993	OA
587983	Rawson	ND	053	McKenzie	1981	OA
588018	Ray	ND	105	Williams	1981	OA
591855	Red Rock	ND	009	Bottineau	1984	O
592211	Red Wing Creek	ND	053	McKenzie	1972	OA
008291	Red Wing South	ND	053	McKenzie	1983	O
593932	Refuge	ND	009	Bottineau	1984	OA
596226	Rennie Lake	ND	013	Burke	1957	OA
004782	Rhame	ND	011	Bowman	1980	O
004784	Rhoades	ND	053	McKenzie	1982	ON
003744	Richardton	ND	089	Stark	1981	ONA
599404	Richburg	ND	009	Bottineau	1980	O
600582	Rider	ND	033	Golden Valley	1971	OA
603589	Rival	ND	013	Burke	1957	OA
603620	*Rival South*	ND	013	Burke		
	Alias for: (**603589**) **Rival** [COMB]					
603992	Riverside	ND	053	McKenzie	1982	O
609240	*Rocky Bridge*	ND	007	Billings		
	Alias for: (**609674**) **Rocky Ridge** [ALTER]					
000788	Rocky Hill	ND	089	Stark	1987	OA
609674	Rocky Ridge	ND	007	Billings	1957	OA
609674	Rocky Ridge	ND	087	Slope	1957	OA
609674	Rocky Ridge	ND	089	Stark	1957	OA
015026	Rocky Ridge SE	ND	007	Billings	1994	O
612433	Roosevelt	ND	007	Billings	1980	OA
613410	Rosebud	ND	105	Williams	1985	OA
614882	Roth	ND	009	Bottineau	1958	O
008303	Roth North	ND	009	Bottineau	1983	O
614913	Roth West	ND	009	Bottineau	1963	O
615347	Rough Rider	ND	053	McKenzie	1959	ONA
615750	Round Prairie	ND	105	Williams	1968	O
013925	Round Top Butte	ND	025	Dunn	1990	OA
619882	Russell	ND	009	Bottineau	1963	O
620362	Russian Creek	ND	025	Dunn	1978	OA
623582	Saddle Butte	ND	007	Billings	1979	O
623666	Sadler	ND	023	Divide	1985	OA
008616	Sakakawea	ND	053	McKenzie	1984	OA
629742	Sand Creek	ND	053	McKenzie	1958	ON
010625	Sandrocks	ND	053	McKenzie	1982	ONA
632067	*Sanish*	ND	053	McKenzie		
	Alias for: (**020097**) **Antelope** [RENAM]					
004794	Sather Lake	ND	053	McKenzie	1982	OA
004795	Sauk	ND	105	Williams	1982	OA
636314	Saxon	ND	025	Dunn	1980	OA
636930	Scairt Woman	ND	053	McKenzie	1979	ONA
636787	Scandia	ND	009	Bottineau	1953	O
004797	Schefield	ND	089	Stark	1981	O
639949	*Scoria*	ND	007	Billings		
	Alias for: (**259239**) **Fryburg** [COMB]					
639980	Scotia	ND	009	Bottineau	1965	O
642096	Second Creek	ND	087	Slope	1977	O
004798	Sergis	ND	009	Bottineau	1982	O
010176	Sergis North	ND	009	Bottineau	1985	O
645599	Sevenmile Coulee	ND	075	Renville	1964	OA
014594	Shealey	ND	101	Ward	1992	OA
004800	Sheep Butte	ND	053	McKenzie	1980	OA
651257	Sherman	ND	009	Bottineau	1980	O
651660	Sherwood	ND	075	Renville	1958	OA
651697	Sherwood West	ND	075	Renville	1974	O
010186	Shockley	ND	013	Burke	1985	OA
653768	Short Creek	ND	013	Burke	1957	O
013934	Simon Butte	ND	025	Dunn	1990	OA
657922	Sioux	ND	053	McKenzie	1980	OA
004802	Six Creek	ND	053	McKenzie	1982	O
006428	Sixmile	ND	105	Williams	1987	OA
004803	Skjermo	ND	023	Divide	1982	OA
659883	Skull Creek	ND	011	Bowman	1981	O
662146	Smith	ND	075	Renville	1985	OA
663975	Snow	ND	007	Billings	1982	OA
008982	Snowcover	ND	053	McKenzie	1983	OA
004806	Souris	ND	009	Bottineau	1981	O
666517	Souris North	ND	009	Bottineau	1955	O
666715	South Heart	ND	089	Stark	1973	O
004521	Spiral	ND	013	Burke	1981	OA
004522	Spotted Horn	ND	053	McKenzie	1981	O
670888	Spring Coulee	ND	009	Bottineau	1992	OA
670919	Spring Creek	ND	053	McKenzie	1982	ON
671260	Spring Valley	ND	101	Ward	1992	OA
004523	Springbrook	ND	105	Williams	1978	OA
672469	Square Butte	ND	033	Golden Valley	1969	OA
672624	Squaw Creek	ND	053	McKenzie	1982	OA
004526	Squaw Gap	ND	053	McKenzie	1980	OA
004527	St Jacobs	ND	007	Billings	1981	O
675275	Stafford	ND	075	Renville	1990	OA
675854	Stampede	ND	013	Burke	1984	OA
676422	Stanley	ND	061	Mountrail	1977	OA
676825	Starbuck	ND	009	Bottineau	1959	O
676856	Starbuck South	ND	009	Bottineau	1959	O
676887	Starbuck SW	ND	009	Bottineau	1959	O
677538	State Line	ND	011	Bowman	1972	OA
013074	Stinson	ND	009	Bottineau	1988	O
012637	Stockyard Creek	ND	105	Williams	1988	OA
682374	Stoneview	ND	013	Burke	1959	OA
682374	Stoneview	ND	023	Divide	1959	OA
682471	Stony Creek	ND	105	Williams	1987	OA
682684	Stony Run	ND	013	Burke	1958	O
008334	Sugar Beet	ND	105	Williams	1984	O
011015	T R	ND	007	Billings	1978	OA
010212	Tandy	ND	105	Williams	1985	OA
698488	Taylor	ND	089	Stark	1982	OA
700126	*Teddy Roosevelt*	ND	007	Billings		
	Alias for: (**011015**) **T R** [ALTER]					
004537	Temple	ND	105	Williams	1952	OA
004539	Tepee Butte	ND	041	Hettinger	1980	O
008343	Thompson Lake	ND	013	Burke	1984	OA
708502	Timber Creek	ND	053	McKenzie	1981	ON
709091	Tioga	ND	013	Burke	1952	ONA
709091	Tioga	ND	061	Mountrail	1952	ONA
709091	Tioga	ND	105	Williams	1952	ONA
709122	Tioga East	ND	061	Mountrail	1953	OA
709153	Tioga North	ND	013	Burke	1957	OA
709153	Tioga North	ND	023	Divide	1957	OA
709153	Tioga North	ND	105	Williams	1957	OA
709184	Tioga West	ND	105	Williams	1957	ONA
004542	Tobacco Garden	ND	053	McKenzie	1980	ONA
011017	Tobacco Garden North	ND	053	McKenzie	1981	O
005390	Tobacco Garden South	ND	053	McKenzie	1981	ON
710588	Todd	ND	105	Williams	1989	OA
711456	Tolley	ND	075	Renville	1963	OA
012646	Torning	ND	101	Ward	1988	OA
014608	Tracy Mountain	ND	007	Billings	1992	OA
004544	Trailside	ND	053	McKenzie	1982	OA
716416	Tree Top	ND	007	Billings	1979	OA
716680	Trenton	ND	105	Williams	1981	OA
004547	Trotters	ND	033	Golden Valley	1981	O
719036	Truax	ND	105	Williams	1990	OA
719516	Truro	ND	075	Renville	1976	OA
013114	Twin Valley	ND	053	McKenzie	1983	N
725105	Tyrone	ND	105	Williams	1984	OA
004549	Ukraina	ND	007	Billings	1980	O
727731	Union Center	ND	053	McKenzie	1977	OA
729479	Upland	ND	023	Divide	1984	O
014174	Upper Des Lacs	ND	013	Burke	1991	OA
008358	Vanville	ND	013	Burke	1983	OA
738821	Viking	ND	013	Burke	1958	O
004554	Wabek	ND	061	Mountrail	1985	OA
004554	Wabek	ND	101	Ward	1985	OA
008849	Wake	ND	049	McHenry	1969	OA
004557	Wannagan	ND	007	Billings	1981	OA
748814	Ward	ND	013	Burke	1983	O
752906	Wayne	ND	009	Bottineau	1957	O
758851	Werner	ND	025	Dunn	1980	OA
004588	West Bank	ND	105	Williams	1982	O
004562	Westberg	ND	053	McKenzie	1982	O
760711	Westhope	ND	009	Bottineau	1953	O
760742	Westhope North	ND	009	Bottineau	1953	OA

Field Code	Field Name/ Alias/Remarks	State/ Sub	Co Code	County	Disc Year	Field Type
760773	Westhope South	ND	009	Bottineau	1956	OA
004565	Wheaton	ND	009	Bottineau	1980	O
004569	Whiskey Joe	ND	007	Billings	1979	OA
007367	White Ash	ND	075	Renville	1984	OA
764075	White Earth	ND	061	Mountrail	1954	OA
004570	*White Tail*	ND	007	Billings		
	Alias for: (**765780**) **Whitetail** [ALTER]					
765780	Whitetail	ND	007	Billings	1979	OA
768663	Wildrose	ND	023	Divide	1962	OA
768787	Wiley	ND	009	Bottineau	1958	OA
769794	Williams Creek	ND	033	Golden Valley	1979	OA
004574	Williston	ND	105	Williams	1979	OA
013108	Willmen	ND	025	Dunn	1988	OA
770647	Willow Creek	ND	105	Williams	1982	ONA
772848	Windmill	ND	075	Renville	1991	OA
004575	Winner	ND	105	Williams	1980	O
004576	Winter Butte	ND	053	McKenzie	1982	OA
775802	Woburn	ND	013	Burke	1957	OA
004578	Wolf Bay	ND	025	Dunn	1982	OA
780437	Writing Rock	ND	023	Divide	1958	O
786302	Yellowstone	ND	053	McKenzie	1976	OA
791152	Zenith	ND	089	Stark	1968	OA
	Ohio					
005401	Academia	OH	083	Knox	1966	N
003109	Adair	OH	029	Columbiana	1918	N
003326	Adams	OH	067	Harrison	1899	N
003729	Adamsville	OH	053	Gallia	1963	N
004008	Addison	OH	053	Gallia	1904	N
005527	*Aid*	OH	087	Lawrence		
	Alias for: (**015215**) **Aid Consol** [COMB]					
015215	Aid Consol	OH	087	Lawrence	1925	N
005558	Aid East	OH	087	Lawrence	1965	N
006240	Akron East	OH	153	Summit	1976	O
015248	Akron North	OH	153	Summit	1983	N
007728	Albion	OH	005	Ashland	1930	N
009464	*Alexandria*	OH	089	Licking		
	Alias for: (**015227**) **Homer Consol** [COMB]					
004988	Alledonia	OH	013	Belmont	1923	N
004989	Allensville	OH	163	Vinton	1915	N
004990	Altitude	OH	111	Monroe	1936	N
016067	Amesville	OH	009	Athens	1928	ON
016129	Amity	OH	083	Knox	1910	N
004992	Amsterdam	OH	019	Carroll	1910	N
017679	Andover	OH	007	Ashtabula	1904	ON
018950	Ankeytown	OH	083	Knox	1955	ON
019322	Annapolis South	OH	081	Jefferson	1962	ON
020841	Antioch	OH	111	Monroe	1906	N
021616	Antrim	OH	031	Coshocton	1969	N
021616	Antrim	OH	059	Guernsey	1969	N
004994	Antrim South	OH	059	Guernsey	1969	N
022488	Apple Creek	OH	169	Wayne	1974	ON
004995	Arabia	OH	087	Lawrence	1961	N
022779	*Arabia South*	OH	087	Lawrence		
	Alias for: (**015215**) **Aid Consol** [COMB]					
022810	*Arabia West*	OH	087	Lawrence		
	Alias for: (**015215**) **Aid Consol** [COMB]					
004996	Arcanum	OH	037	Darke	1887	O
017090	Archers Fork	OH	167	Washington	1893	ON
004999	Arney Run	OH	045	Fairfield	1918	N
027770	Ashland	OH	005	Ashland	1911	ON
027863	*Ashland South*	OH	005	Ashland		
	Alias for: (**015235**) **Perrysville Consol** [COMB]					
028126	Ashtabula	OH	007	Ashtabula	1974	N
005001	Athalia	OH	087	Lawrence	1931	O
029165	Athens	OH	009	Athens	1924	N
005002	Athens East	OH	009	Athens	1913	N
029179	Athens North	OH	009	Athens	1924	N
005003	*Atwater East*	OH	133	Portage		
	Alias for: (**015237**) **Ravenna-Best** [COMB]					
030374	*Auburn*	OH	055	Geauga		
	Alias for: (**005944**) **Newbury South** [ALTER]					
030374	Auburn	OH	157	Tuscarawas	1974	ON
030591	Augusta	OH	019	Carroll	1979	N
030870	Aurora	OH	055	Geauga	1945	ONA
030870	Aurora	OH	133	Portage	1945	ONA
000386	Aurora North	OH	133	Portage	1979	N
030994	*Austinburg*	OH	007	Ashtabula		
	Alias for: (**015226**) **Harpersfield Consol** [COMB]					
005004	Austintown	OH	099	Mahoning	1977	N
005005	*Ava*	OH	059	Guernsey		
	Alias for: (**648033**) **Sharon Consol** [COMB]					
005005	*Ava*	OH	121	Noble		
	Alias for: (**648033**) **Sharon Consol** [COMB]					
032172	Avon	OH	093	Lorain	1908	ON
005673	*Avon South*	OH	093	Lorain		
	Alias for: (**032172**) **Avon** [COMB]					
035289	Bailey	OH	013	Belmont	1901	N
035869	Bakersville	OH	031	Coshocton	1973	N
005009	*Baltic*	OH	075	Holmes		
	Alias for: (**015218**) **Canton Consol** [COMB]					
005009	*Baltic*	OH	157	Tuscarawas		
	Alias for: (**015218**) **Canton Consol** [COMB]					
037118	Baltimore North	OH	173	Wood	1885	O
039505	Barlow	OH	167	Washington	1922	ON
005010	Barnesville	OH	013	Belmont	1897	N
005011	Barrs Mills	OH	157	Tuscarawas	1973	N
041489	Bartlett	OH	167	Washington	1970	N
005012	Bartlett Run	OH	119	Muskingum	1928	N
041737	Barton	OH	013	Belmont	1911	N
005013	Bartramville	OH	087	Lawrence	1930	O
042109	*Basil*	OH	045	Fairfield		
	Alias for: (**015243**) **Thurston Consol** [COMB]					
005014	Bass Lake	OH	053	Gallia	1973	N
043008	Batemantown NE	OH	083	Knox	1965	O
043380	*Bath*	OH	153	Summit		
	Alias for: (**005215**) **Granger** [COMB]					
005015	Baughman	OH	045	Fairfield	1908	N
047782	Bazetta	OH	155	Trumbull	1921	ON
015249	Beach City	OH	151	Stark	1990	N
005016	Beallsville	OH	013	Belmont	1903	N
005017	*Beartown*	OH	157	Tuscarawas		
	Alias for: (**015218**) **Canton Consol** [COMB]					
049666	Beaver	OH	099	Mahoning	1975	N
049666	Beaver	OH	131	Pike	1929	O
005019	Becket	OH	013	Belmont	1914	ON
051278	Bedford	OH	035	Cuyahoga	1922	N
051278	*Bedford*	OH	105	Meigs		
	Alias for: (**005020**) **Bedford-Meigs** [RENAM]					
005020	Bedford-Meigs	OH	105	Meigs	1915	ON
005021	Beebe	OH	167	Washington	1924	ON
052828	Belden	OH	093	Lorain	1860	ON
005022	Bellaire	OH	013	Belmont	1926	N
005023	*Belle Valley*	OH	121	Noble		
	Alias for: (**648033**) **Sharon Consol** [COMB]					
054409	Bells Run	OH	167	Washington	1893	N
054564	Bellville	OH	139	Richland	1963	O
005024	Bellville South	OH	139	Richland	1962	N
054626	Belmont	OH	013	Belmont	1910	N
005025	Beloit	OH	099	Mahoning	1916	N
054781	Belpre	OH	167	Washington	1976	N
056021	Bennington	OH	089	Licking	1899	N
056548	*Benton*	OH	073	Hocking		
	Alias for: (**015242**) **Sugargrove Consol** [COMB]					
056548	Benton	OH	163	Vinton		
	STOR(36)					
056579	Benton North	OH	073	Hocking	1887	N
005026	Benwood	OH	111	Monroe	1894	N
005028	Bergholz	OH	081	Jefferson	1912	N
057664	Berlin	OH	083	Knox	1936	N
057664	Berlin	OH	099	Mahoning	1972	ON
057670	*Berlin East*	OH	075	Holmes		
	Alias for: (**015218**) **Canton Consol** [COMB]					
058005	*Berne North*	OH	045	Fairfield		
	Alias for: (**015243**) **Thurston Consol** [COMB]					
057974	*Bernice*	OH	157	Tuscarawas		
	Alias for: (**015218**) **Canton Consol** [COMB]					
058749	*Best*	OH	029	Columbiana		
	Alias for: (**015237**) **Ravenna-Best** [COMB]					
058749	*Best*	OH	099	Mahoning		
	Alias for: (**015237**) **Ravenna-Best** [COMB]					
058749	*Best*	OH	133	Portage		
	Alias for: (**015237**) **Ravenna-Best** [COMB]					
058780	Best West	OH	151	Stark	1966	O
059214	Bethlehem	OH	031	Coshocton	1911	N
059803	Beverly	OH	167	Washington	1973	N
063237	Big Prairie	OH	075	Holmes	1914	N
063330	Big Run	OH	041	Delaware	1965	O
065097	Bingham	OH	111	Monroe	1929	N
005033	Birds Run	OH	059	Guernsey	1942	ON
065856	*Birmingham*	OH	043	Erie		
	Alias for: (**065872**) **Birmingham-Erie** [ALTER]					
065856	*Birmingham*	OH	059	Guernsey		
	Alias for: (**015218**) **Canton Consol** [COMB]					
065934	*Birmingham South*	OH	043	Erie		
	Alias for: (**065872**) **Birmingham-Erie** [ALTER]					
065872	Birmingham-Erie	OH	043	Erie	1966	ON
065872	Birmingham-Erie	OH	093	Lorain	1966	ON
005034	Blackfork	OH	079	Jackson	1938	N
005035	*Bladensburg*	OH	083	Knox		
	Alias for: (**015225**) **Gratiot-Newcastle** [COMB]					
005036	Blair Run	OH	111	Monroe	1920	N
070569	Blanchard	OH	065	Hardin	1885	O
071220	Blatchford	OH	073	Hocking	1914	N
071220	Blatchford	OH	127	Perry	1914	O
071251	Blatchford West	OH	073	Hocking	1914	N
071251	Blatchford West	OH	127	Perry	1917	O
071809	Blissfield	OH	031	Coshocton	1907	N
074320	Bloomfield	OH	155	Trumbull	1978	N
074444	Blooming Grove South	OH	117	Morrow	1964	N
005037	Blount Run	OH	119	Muskingum	1942	N
005038	Bluck	OH	081	Jefferson	1905	N
075932	Blue Rock	OH	119	Muskingum	1946	ON
005039	Bluffton	OH	063	Hancock	1886	O
076966	Boardman	OH	099	Mahoning	1924	N
005043	Bolins Mills	OH	163	Vinton	1900	ON
078893	*Bolivar*	OH	157	Tuscarawas		
	Alias for: (**015218**) **Canton Consol** [COMB]					
078924	*Bolivar North*	OH	151	Stark		
	Alias for: (**015218**) **Canton Consol** [COMB]					
080164	Bonn	OH	167	Washington	1900	ON
005045	*Bonnett Lake*	OH	005	Ashland		
	Alias for: (**395114**) **Lake-Ashland** [COMB]					
005047	Boodle	OH	089	Licking	1912	N
005048	*Bope*	OH	045	Fairfield		
	Alias for: (**015243**) **Thurston Consol** [COMB]					
082613	Boston	OH	153	Summit	1975	ON
005049	Boston Heights	OH	153	Summit	1948	OA
082830	Bosworth	OH	167	Washington	1913	ON
005050	Bowerston	OH	067	Harrison	1899	N
084600	Bowling Green	OH	173	Wood	1885	O
005051	Braceville	OH	155	Trumbull	1972	N
005677	Branch West	OH	009	Athens	1928	N
005052	Brecksville	OH	035	Cuyahoga	1942	OA
005052	*Brecksville*	OH	153	Summit		
	Alias for: (**599590**) **Richfield West** [COMB]					
090813	*Bremen*	OH	045	Fairfield		
	Alias for: (**015216**) **Bremen-New Lexington** [COMB]					
090813	*Bremen*	OH	127	Perry		
	Alias for: (**015216**) **Bremen-New Lexington** [COMB]					
015216	Bremen-New Lexington	OH	045	Fairfield	1907	ONA
015216	Bremen-New Lexington	OH	127	Perry	1907	ONA
090875	Brenholts	OH	009	Athens	1926	N
090875	Brenholts	OH	127	Perry	1926	O
091247	Brewster	OH	151	Stark	1973	N
005054	Bricker	OH	067	Harrison	1899	N
005055	Bridgeville	OH	119	Muskingum	1942	ON
005056	Brilliant	OH	081	Jefferson	1909	N
092363	Brinker	OH	029	Columbiana		
	STOR(40)					
005057	Brinkhaven	OH	075	Holmes	1918	N
092549	Bristol	OH	127	Perry	1958	N
092549	Bristol	OH	155	Trumbull	1977	N

Field Code	Field Name/ Alias/Remarks	State/ Sub	Co Code	County	Disc Year	Field Type
005058	*Bristol East*	OH	115	Morgan		
	Alias for: (**648033**) **Sharon Consol** [COMB]					
005424	Broken Sword Creek	OH	033	Crawford	1973	N
094130	Brookfield	OH	121	Noble	1969	N
094347	Brookover	OH	119	Muskingum	1930	ON
005061	Brown-Knox	OH	083	Knox	1923	N
096021	Browns	OH	163	Vinton	1900	N
096238	Brownsville	OH	089	Licking	1921	N
096269	Brownsville South	OH	111	Monroe	1903	ON
005678	Brownsville West	OH	089	Licking	1919	N
097385	Bruno	OH	127	Perry	1942	N
097571	Brunswick	OH	103	Medina	1934	ON
097602	Brush Creek	OH	119	Muskingum	1920	N
097602	Brush Creek	OH	127	Perry	1920	O
005063	Brushy Fork	OH	067	Harrison	1905	N
098098	Bryan	OH	171	Williams	1887	O
098315	Bryan SW	OH	171	Williams	1965	O
099819	Buck Run	OH	115	Morgan	1860	ON
100036	Buckeye Fork	OH	119	Muskingum	1942	N
100036	Buckeye Fork	OH	127	Perry	1942	N
100160	Buckeye Lake	OH	089	Licking	1899	N
100160	Buckeye Lake	OH	127	Perry	1899	N
100315	*Buckhorn*	OH	157	Tuscarawas		
	Alias for: (**015218**) **Canton Consol** [COMB]					
005064	Buckland	OH	003	Allen	1886	O
005064	Buckland	OH	011	Auglaize	1886	O
005065	Bucks Corner	OH	037	Darke	1895	O
005065	Bucks Corner	OH	107	Mercer	1895	O
005069	Bulaville	OH	053	Gallia	1932	N
104686	Burkhart	OH	111	Monroe	1906	N
104872	Burlington	OH	013	Belmont	1924	N
106701	Burton	OH	055	Geauga	1961	N
106701	Burton	OH	169	Wayne	1961	N
107011	*Bushnell*	OH	007	Ashtabula		
	Alias for: (**015217**) **Bushnell-Conneaut** [COMB]					
015217	Bushnell-Conneaut	OH	007	Ashtabula	1929	ON
107383	Butler	OH	083	Knox	1936	O
107383	Butler	OH	139	Richland	1915	N
005076	*Byer*	OH	163	Vinton		
	Alias for: (**005225**) **Hamden** [COMB]					
005077	*Byesville*	OH	059	Guernsey		
	Alias for: (**648033**) **Sharon Consol** [COMB]					
111942	Cadiz	OH	067	Harrison	1889	N
005078	Calais	OH	111	Monroe	1929	N
112872	Caldwell	OH	121	Noble	1912	N
112965	Caledonia	OH	101	Marion	1919	O
114515	Cambridge	OH	059	Guernsey	1924	ON
114670	Cameron	OH	111	Monroe	1896	N
005079	*Canaan-Milton*	OH	169	Wayne		
	Alias for: (**116220**) **Canaan-Wayne** [COMB]					
116220	Canaan-Wayne	OH	169	Wayne	1911	ON
005080	*Canaanville*	OH	009	Athens		
	Alias for: (**015240**) **Sharpsburg Consol** [COMB]					
005081	Canal Fulton	OH	151	Stark	1927	ONA
117243	Canfield	OH	099	Mahoning	1976	N
005083	Cannelville	OH	119	Muskingum	1916	N
005679	Cannelville West	OH	119	Muskingum	1913	N
117832	*Canton*	OH	151	Stark		
	Alias for: (**015218**) **Canton Consol** [COMB]					
015218	Canton Consol	OH	059	Guernsey	1902	ONA
015218	Canton Consol	OH	067	Harrison	1902	ONA
015218	Canton Consol	OH	075	Holmes	1902	N
015218	Canton Consol	OH	151	Stark	1902	ONA
015218	Canton Consol	OH	157	Tuscarawas	1902	ONA
117894	*Canton East*	OH	151	Stark		
	Alias for: (**015219**) **Canton East Consol** [COMB]					
015219	Canton East Consol	OH	019	Carroll	1908	ONA
015219	Canton East Consol	OH	151	Stark	1908	ONA
118049	*Canton West*	OH	151	Stark		
	Alias for: (**015218**) **Canton Consol** [COMB]					
119444	Carbon Hill	OH	073	Hocking	1917	N
119444	Carbon Hill	OH	127	Perry	1917	O
119475	Carbondale	OH	009	Athens	1941	ON
119630	Cardington	OH	117	Morrow	1964	O
119661	Cardington East	OH	117	Morrow	1963	O
119692	Cardington SE	OH	117	Morrow	1963	O
119723	Cardington South	OH	117	Morrow	1963	O
119754	Cardington SW	OH	117	Morrow	1964	O
119816	Carey	OH	175	Wyandot	1887	O
120188	*Carlisle*	OH	093	Lorain		
	Alias for: (**015220**) **Carlisle-Oberlin** [COMB]					
005085	Carlisle East	OH	093	Lorain	1944	N
005680	Carlisle South	OH	093	Lorain	1929	N
015220	Carlisle-Oberlin	OH	093	Lorain	1915	N
121813	Carrollton	OH	019	Carroll	1920	N
005681	Carrollton North	OH	019	Carroll	1922	N
122575	Carthage	OH	009	Athens	1923	ON
122575	Carthage	OH	105	Meigs	1923	ON
126721	Cavallo	OH	083	Knox	1925	N
127163	Caywood	OH	167	Washington	1949	N
005086	Cebee	OH	087	Lawrence	1930	O
127838	Cedar Fork	OH	139	Richland	1966	O
127900	Cedar Grove	OH	073	Hocking	1923	O
128272	Cedar Valley	OH	169	Wayne	1922	N
128895	Celina	OH	107	Mercer	1890	O
129512	Center Village East	OH	041	Delaware	1964	N
129729	Centerville	OH	059	Guernsey	1898	N
000980	Centerville South	OH	075	Holmes	1936	N
131047	Chalfants	OH	127	Perry	1944	N
131558	Chambersburg	OH	029	Columbiana	1976	N
131698	Champion	OH	155	Trumbull	1974	N
132597	Chaneyville	OH	115	Morgan	1891	N
005090	Chardon	OH	055	Geauga	1973	N
005091	Charm	OH	075	Holmes	1920	N
005092	Chaseville	OH	121	Noble	1913	N
134519	*Chatham*	OH	103	Medina		
	Alias for: (**015231**) **Mallet Creek-Chatham** [COMB]					
134550	*Chatham North*	OH	103	Medina		
	Alias for: (**015231**) **Mallet Creek-Chatham** [COMB]					
005094	Chattanooga	OH	107	Mercer	1899	O
136209	Cherry Valley	OH	007	Ashtabula	1973	OA
005095	Chesapeake	OH	087	Lawrence	1930	O
005096	Chesire	OH	053	Gallia	1904	N
136813	Chesterhill	OH	115	Morgan	1861	ON
136906	Chesterville NE	OH	117	Morrow	1963	ON
136937	Chesterville North	OH	117	Morrow	1953	ON
136968	Chesterville South	OH	117	Morrow	1944	ON
136999	Chesterville West	OH	117	Morrow	1944	ON
139789	Chippewa	OH	169	Wayne	1918	ON
	STOR(41)					
005097	Chippewa Lake	OH	103	Medina	1914	N
145385	*Clark*	OH	075	Holmes		
	Alias for: (**015233**) **Monroe-Coshocton Consol** [COMB]					
145881	Clarkson	OH	029	Columbiana	1912	N
146253	*Clay*	OH	119	Muskingum		
	Alias for: (**015239**) **Roseville Consol** [COMB]					
005432	Clay-Tuscarawas	OH	157	Tuscarawas	1969	N
005433	Claysville	OH	059	Guernsey	1968	N
146780	*Clayton*	OH	127	Perry		
	Alias for: (**015221**) **Clayton Consol** [COMB]					
015221	Clayton Consol	OH	119	Muskingum	1918	ON
015221	Clayton Consol	OH	127	Perry	1918	ON
148237	Cleveland	OH	035	Cuyahoga	1914	O
005100	Cliffyville	OH	121	Noble	1928	O
005101	Clift	OH	111	Monroe	1900	N
148609	Cline	OH	111	Monroe	1926	O
150087	Coal Ridge	OH	121	Noble	1919	N
005102	Coaldale	OH	119	Muskingum	1918	N
005104	Coitsville	OH	099	Mahoning	1973	N
005685	Coitsville North	OH	099	Mahoning	1973	N
005105	Colebrook	OH	007	Ashtabula	1973	N
152655	Coleman	OH	029	Columbiana	1909	N
005106	Colerain	OH	013	Belmont	1894	N
154050	Collins	OH	077	Huron	1965	O
154081	*Collins East*	OH	077	Huron		
	Alias for: (**154050**) **Collins** [ALTER]					
154980	Columbia	OH	035	Cuyahoga	1930	N
154980	Columbia	OH	093	Lorain	1930	N
005108	Columbia Center	OH	093	Lorain	1941	N
155228	Columbiana	OH	029	Columbiana	1910	ON
	STOR(50)					
156902	Concord	OH	085	Lake	1902	ON
157336	Condit	OH	041	Delaware	1964	O
005110	Conesville	OH	031	Coshocton	1929	ON
157832	*Conneaut*	OH	007	Ashtabula		
	Alias for: (**015217**) **Bushnell-Conneaut** [COMB]					
159723	Cooper	OH	111	Monroe	1916	N
005111	Copely	OH	153	Summit	1928	N
162141	*Corning*	OH	009	Athens		
	Alias for: (**015224**) **Gore Consol** [COMB]					
162141	*Corning*	OH	127	Perry		
	Alias for: (**015224**) **Gore Consol** [COMB]					
005113	Costonia	OH	081	Jefferson	1908	N
005114	Cottage Hill	OH	119	Muskingum	1912	N
001005	Coulter	OH	139	Richland	1912	N
005115	Coventry	OH	153	Summit	1977	N
166078	Cow Run	OH	167	Washington	1861	ON
005117	*Crab Run*	OH	075	Holmes		
	Alias for: (**005156**) **Edlam** [COMB]					
005119	*Craigton*	OH	169	Wayne		
	Alias for: (**005586**) **Lakeville** [COMB]					
005120	Cranenest	OH	111	Monroe	1902	N
168884	Crawford	OH	073	Hocking		
	STOR(77)					
005122	Creighton	OH	111	Monroe	1916	ON
005122	Creighton	OH	121	Noble	1916	ON
005123	Creola	OH	163	Vinton	1899	N
169411	Creola NE	OH	163	Vinton	1963	O
005440	Crestline North	OH	033	Crawford	1918	O
170155	Creston	OH	169	Wayne	1911	N
005687	Creston West	OH	169	Wayne	1911	N
005125	Cridersville	OH	003	Allen	1886	O
005125	Cridersville	OH	011	Auglaize	1886	O
170930	Crocker	OH	103	Medina	1942	OA
005126	Cromers	OH	147	Seneca	1928	N
005127	*Crooksville*	OH	127	Perry		
	Alias for: (**015239**) **Roseville Consol** [COMB]					
171953	Crossenville	OH	045	Fairfield	1929	O
171953	Crossenville	OH	127	Perry	1929	O
005128	Cynthian	OH	149	Shelby	1923	O
179132	Dalton	OH	169	Wayne	1928	N
179303	Damascus	OH	029	Columbiana	1917	ONA
179303	Damascus	OH	099	Mahoning	1917	ONA
180403	*Danville*	OH	083	Knox		
	Alias for: (**005156**) **Edlam** [COMB]					
184488	Deavertown	OH	115	Morgan	1924	N
184488	Deavertown	OH	127	Perry	1924	O
184612	Decatur	OH	167	Washington	1923	N
187030	Delaware North	OH	041	Delaware	1964	O
187061	Delaware South	OH	041	Delaware	1964	O
188239	Denmark	OH	117	Morrow	1944	O
188270	Denmark NW	OH	117	Morrow	1964	O
005694	Denmark SE	OH	117	Morrow	1961	N
005445	Denmark South	OH	117	Morrow	1962	N
005446	Denmark SW	OH	117	Morrow	1962	N
005695	Denmark West	OH	117	Morrow	1962	N
005134	Derwent	OH	059	Guernsey	1918	N
005135	*Devol Run*	OH	167	Washington		
	Alias for: (**648033**) **Sharon Consol** [COMB]					
000876	Dexter City	OH	121	Noble	1919	N
005136	Dexter Run	OH	105	Meigs	1953	O
005140	Dining Fork	OH	019	Carroll	1910	N
193812	Dixie	OH	127	Perry	1960	O
005141	Doanville	OH	009	Athens	1942	N
195712	Doherty	OH	111	Monroe	1914	N
005143	Dorcas	OH	105	Meigs	1923	O
198316	Dorr Run	OH	073	Hocking	1914	N
005144	Dorset	OH	007	Ashtabula	1972	ONA
198471	Dorsey	OH	013	Belmont	1917	N
200672	*Dover*	OH	157	Tuscarawas		
	Alias for: (**015218**) **Canton Consol** [COMB]					
005145	Dover Center	OH	035	Cuyahoga	1915	ON
200827	Dover North	OH	157	Tuscarawas	1975	ON
200982	Dover West	OH	093	Lorain	1909	N

Field Code	Field Name/ Alias/Remarks	State/ Sub	Co Code	County	Disc Year	Field Type
005146	Dowling	OH	173	Wood	1896	O
202052	Drake	OH	127	Perry	1925	O
202486	*Dresden*	OH	119	Muskingum		
	Alias for: (**015222**) **Dresden Consol** [COMB]					
015222	Dresden Consol	OH	031	Coshocton	1913	N
015222	Dresden Consol	OH	119	Muskingum	1913	N
203633	Dry Fork	OH	081	Jefferson	1896	N
204486	Duck Creek	OH	167	Washington	1953	ON
204610	Dudley	OH	121	Noble	1897	N
005697	*Dumontville*	OH	045	Fairfield		
	Alias for: (**015243**) **Thurston Consol** [COMB]					
205664	*Dunbar*	OH	167	Washington		
	Alias for: (**015240**) **Sharpsburg Consol** [COMB]					
206067	Dundas	OH	163	Vinton	1979	N
206160	Dundee	OH	157	Tuscarawas	1974	N
005149	Dunkirk	OH	065	Hardin	1888	N
207121	Dupont South	OH	137	Putnam	1964	O
005151	Dutch Run	OH	031	Coshocton	1917	N
005152	Duvall	OH	121	Noble	1940	N
005698	Eaglesville	OH	007	Ashtabula	1919	ONA
211858	East Liberty North	OH	041	Delaware	1964	O
212168	Eastern Dist-State Of Ohio	OH	119	Muskingum	1917	O
212385	Eaton	OH	093	Lorain	1961	N
213749	Edgerton	OH	171	Williams	1921	ON
213997	Edinburg SE	OH	133	Portage	1962	OA
214090	Edison	OH	117	Morrow	1963	O
005449	Edison SW	OH	117	Morrow	1962	N
005156	Edlam	OH	075	Holmes	1915	N
005156	Edlam	OH	083	Knox	1915	N
005154	Edlam East	OH	075	Holmes	1942	N
005700	*Edlam North*	OH	083	Knox		
	Alias for: (**005156**) **Edlam** [COMB]					
215710	Egger	OH	111	Monroe	1907	N
001054	Elida	OH	003	Allen	1888	O
218915	Elizabeth	OH	087	Lawrence	1978	N
005159	Elk Lick	OH	019	Carroll	1922	N
005160	Elk Run	OH	167	Washington	1898	ON
005161	Elk-Noble	OH	121	Noble	1928	N
005724	Elliot	OH	115	Morgan	1957	N
221145	Ellsworth	OH	099	Mahoning	1916	ON
005162	Ellsworth East	OH	099	Mahoning	1914	N
221151	*Ellsworth North*	OH	099	Mahoning		
	Alias for: (**353114**) **Jackson North** [COMB]					
005450	Ellsworth South	OH	099	Mahoning	1916	N
223228	Elyria	OH	093	Lorain	1946	N
005165	Elyria East	OH	093	Lorain	1930	N
005167	England	OH	005	Ashland	1911	N
005168	Enoch	OH	121	Noble	1933	N
226049	Enterprise	OH	073	Hocking	1957	N
005170	Esselburn	OH	103	Medina	1910	N
005171	Esto	OH	083	Knox	1934	N
015281	Etna	OH	045	Fairfield	1979	N
231172	Everett	OH	153	Summit	1941	O
231637	*Ewing*	OH	073	Hocking		
	Alias for: (**015245**) **Union Furnace Consol** [COMB]					
233692	*Fairfield*	OH	029	Columbiana		
	Alias for: (**471970**) **Middleton** [ALTER]					
233692	Fairfield	OH	077	Huron	1981	N
233692	Fairfield	OH	081	Jefferson	1936	N
233940	Fairview	OH	117	Morrow	1965	O
004896	Fairview Church	OH	119	Muskingum	1968	N
236079	Farmer	OH	039	Defiance	1965	N
236234	Farmington	OH	155	Trumbull	1976	ON
005177	Fifteen	OH	167	Washington	1904	ON
005178	Findlay	OH	063	Hancock	1884	ON
242048	Fisher	OH	009	Athens	1900	N
242327	Fitchville	OH	077	Huron	1934	O
242358	Fitchville NW	OH	077	Huron	1965	O
006367	Fitchville West	OH	077	Huron	1981	N
005180	Fivemile Creek	OH	073	Hocking	1931	N
005181	Fleatown	OH	089	Licking	1931	O
005182	Flint Ridge	OH	089	Licking	1927	N
005183	Flints Mills	OH	167	Washington	1898	N
005184	Floodwood	OH	009	Athens	1938	N
245784	Florence	OH	043	Erie	1974	N
005187	Forest Glen	OH	089	Licking	1923	N
249241	Fork East	OH	167	Washington	1888	ON
005703	Fork South	OH	067	Harrison	1908	N
005188	Fort Recovery	OH	107	Mercer	1923	N
005189	Fourmile	OH	059	Guernsey	1939	N
253054	Fowler	OH	155	Trumbull	1974	N
255209	*Franklin*	OH	169	Wayne		
	Alias for: (**015234**) **Moreland-Wooster** [COMB]					
005190	Franklin Square	OH	029	Columbiana	1918	N
255829	Frazier	OH	119	Muskingum	1930	N
256356	Fredericksburg	OH	169	Wayne	1981	O
005191	Fredericksburg East	OH	169	Wayne	1961	N
256418	Fredericktown	OH	083	Knox	1890	O
256449	Fredericktown North	OH	083	Knox	1964	ON
256697	Freedom	OH	133	Portage	1971	ON
256723	*Freedom North*	OH	133	Portage		
	Alias for: (**005193**) **Freedom West** [COMB]					
005193	Freedom West	OH	133	Portage	1960	ON
256749	Freeland	OH	119	Muskingum	1944	ON
257162	Freeport	OH	143	Sandusky	1887	O
258030	Fresno	OH	031	Coshocton	1972	N
258216	Friendsville	OH	103	Medina	1911	N
258619	Fritz	OH	119	Muskingum	1937	N
258991	Frost	OH	009	Athens	1922	N
258991	Frost	OH	167	Washington	1922	N
005196	Frost Run	OH	167	Washington	1924	N
260557	Fulton NE	OH	117	Morrow	1964	O
260588	Fulton South	OH	117	Morrow	1964	O
260619	Fultonham	OH	119	Muskingum	1910	N
260619	*Fultonham*	OH	127	Perry		
	Alias for: (**015216**) **Bremen-New Lexington** [COMB]					
260650	Funk	OH	169	Wayne	1942	N
005706	Funk South	OH	169	Wayne	1919	N
262457	Gabor	OH	169	Wayne		
	STOR(60)					
262736	Gage	OH	053	Gallia	1961	N
263866	Gambier	OH	083	Knox	1899	N
265061	Garden	OH	009	Athens	1962	O
005200	Garden Isle	OH	103	Medina	1910	N
005201	Gavers	OH	029	Columbiana	1911	N
005203	Geauga	OH	055	Geauga	1974	N
269239	*Geneva*	OH	007	Ashtabula		
	Alias for: (**015223**) **Geneva-Saybrook** [COMB]					
015223	Geneva-Saybrook	OH	007	Ashtabula	1880	ONA
269363	Genoa	OH	123	Ottawa	1887	N
005707	Georgetown North	OH	029	Columbiana	1906	ON
005204	Germantown	OH	121	Noble	1891	N
005708	Germantown North	OH	167	Washington	1981	N
005709	Germantown West	OH	167	Washington	1920	N
005205	Getaway	OH	087	Lawrence	1930	O
005206	Gibsonburg	OH	143	Sandusky	1887	O
271797	*Giddings*	OH	007	Ashtabula		
	Alias for: (**410204**) **Lenox** [COMB]					
005207	Gilboa	OH	137	Putnam	1890	O
272417	*Gilead*	OH	117	Morrow		
	Alias for: (**490797**) **Mt Gilead** [ALTER]					
272448	*Gilead South*	OH	117	Morrow		
	Alias for: (**490859**) **Mt Gilead South** [ALTER]					
273626	*Gilmore*	OH	157	Tuscarawas		
	Alias for: (**015218**) **Canton Consol** [COMB]					
273657	Gilmore North	OH	157	Tuscarawas	1911	ON
275285	Glass	OH	111	Monroe	1909	N
276587	Glenford	OH	127	Perry	1941	N
280757	Goose Run	OH	167	Washington	1899	O
281315	*Gore*	OH	073	Hocking		
	Alias for: (**015224**) **Gore Consol** [COMB]					
281315	*Gore*	OH	127	Perry		
	Alias for: (**015224**) **Gore Consol** [COMB]					
015224	Gore Consol	OH	009	Athens	1891	ON
015224	Gore Consol	OH	073	Hocking	1891	ON
015224	Gore Consol	OH	127	Perry	1891	ON
005211	*Goshen*	OH	157	Tuscarawas		
	Alias for: (**015218**) **Canton Consol** [COMB]					
005210	Goshen Center	OH	099	Mahoning	1914	N
282183	Gould	OH	081	Jefferson	1895	N
283594	Grafton	OH	093	Lorain	1934	N
283718	Graham	OH	031	Coshocton	1954	N
283718	Graham	OH	119	Muskingum	1954	N
284927	Grandview	OH	167	Washington	1908	ON
005215	Granger	OH	103	Medina	1926	ON
005215	Granger	OH	153	Summit	1926	ON
005214	Granger West	OH	103	Medina	1981	O
005216	Granville	OH	089	Licking	1899	N
005712	Granville South	OH	089	Licking	1899	N
005218	Grass Run	OH	009	Athens	1900	N
005219	*Gratiot*	OH	089	Licking		
	Alias for: (**015225**) **Gratiot-Newcastle** [COMB]					
005714	*Gratiot South*	OH	119	Muskingum		
	Alias for: (**015225**) **Gratiot-Newcastle** [COMB]					
015225	Gratiot-Newcastle	OH	031	Coshocton	1885	ONA
015225	Gratiot-Newcastle	OH	083	Knox	1885	ONA
015225	Gratiot-Newcastle	OH	089	Licking	1885	ONA
015225	Gratiot-Newcastle	OH	119	Muskingum	1885	ONA
286260	Gravelbank	OH	167	Washington	1900	O
287035	Graysville	OH	111	Monroe	1899	ON
287872	Green	OH	099	Mahoning	1975	N
288889	Greene	OH	155	Trumbull	1974	N
288909	Greenfield North	OH	091	Logan	1958	O
005220	Greenford	OH	099	Mahoning	1919	N
288988	*Greenland*	OH	073	Hocking		
	Alias for: (**015245**) **Union Furnace Consol** [COMB]					
291282	Griffin	OH	119	Muskingum	1929	N
292584	Groundhog Creek	OH	105	Meigs	1922	N
293778	Guernsey	OH	031	Coshocton		
	STOR(54)					
293778	Guernsey	OH	059	Guernsey		
	STOR(54)					
293778	Guernsey	OH	119	Muskingum		
	STOR(54)					
005221	Guilford	OH	029	Columbiana	1911	N
005716	Guilford South	OH	029	Columbiana	1910	N
005223	Gustavas	OH	155	Trumbull	1970	N
005224	Guysville	OH	009	Athens	1922	ON
298391	*Hackney*	OH	115	Morgan		
	Alias for: (**648033**) **Sharon Consol** [COMB]					
301342	Hamburg	OH	045	Fairfield	1918	N
005225	Hamden	OH	163	Vinton	1901	N
005226	Hamley Run	OH	009	Athens	1918	N
005228	Hammondsville	OH	081	Jefferson	1935	N
303444	Hanover	OH	005	Ashland	1911	N
005231	Hanovertown	OH	029	Columbiana	1912	N
305611	Hardscrabble	OH	155	Trumbull	1973	N
305800	Hardy	OH	075	Holmes	1914	ON
005233	Harlem	OH	041	Delaware	1981	N
005232	Harlem Springs	OH	019	Carroll	1910	N
306575	Harmony	OH	059	Guernsey	1945	N
307102	*Harpersfield*	OH	007	Ashtabula		
	Alias for: (**015226**) **Harpersfield Consol** [COMB]					
015226	Harpersfield Consol	OH	007	Ashtabula	1899	ONA
015226	Harpersfield Consol	OH	085	Lake	1899	ONA
307381	Harrietsville	OH	121	Noble	1914	O
307691	Harrison	OH	083	Knox	1899	N
005234	Harrisonville	OH	105	Meigs	1930	ON
307846	Harrisville	OH	081	Jefferson	1922	N
005235	Harrisville East	OH	103	Medina	1911	N
003150	Hartford	OH	155	Trumbull	1960	N
004729	Hartland	OH	077	Huron	1936	O
005718	Hartland North	OH	077	Huron	1936	O
005236	Hartsgrove	OH	007	Ashtabula	1971	ONA
005719	Hartsgrove West	OH	007	Ashtabula	1959	ONA
309458	*Hastings*	OH	139	Richland		
	Alias for: (**107383**) **Butler** [COMB]					
005237	Hattonia	OH	067	Harrison	1900	N
005238	*Hayesville*	OH	005	Ashland		
	Alias for: (**015235**) **Perrysville Consol** [COMB]					
311287	Haynes	OH	073	Hocking	1913	N
313512	Hebron	OH	089	Licking	1899	N
005240	Hecla	OH	087	Lawrence	1928	ON
315558	Hemlock	OH	127	Perry	1934	O

Field Code	Field Name/ Alias/Remarks	State/ Sub	Co Code	County	Disc Year	Field Type
005243	Hemlock Grove	OH	105	Meigs	1943	N
315775	Hendershot	OH	167	Washington	1896	N
320418	Hickman	OH	089	Licking	1927	N
005253	Hinckley-Granger	OH	103	Medina	1927	ONA
324372	Hiram	OH	133	Portage	1975	ONA
005262	Hohman	OH	167	Washington	1896	ON
005263	Holgate	OH	069	Henry	1893	N
329130	Holmes	OH	075	Holmes		
	STOR(53)					
005267	*Holmesville*	OH	075	Holmes		
	Alias for: (**305800**) **Hardy** [COMB]					
329874	*Homer*	OH	089	Licking		
	Alias for: (**015227**) **Homer Consol** [COMB]					
015227	Homer Consol	OH	083	Knox	1885	ON
015227	Homer Consol	OH	089	Licking	1885	ON
329905	Homer North	OH	103	Medina	1910	N
005269	Homeworth	OH	029	Columbiana	1901	O
005486	*Homeworth North*	OH	029	Columbiana		
	Alias for: (**005269**) **Homeworth** [COMB]					
005270	Honesty	OH	121	Noble		O
005271	*Honey Run*	OH	083	Knox		
	Alias for: (**015225**) **Gratiot-Newcastle** [COMB]					
005523	*Hopedale*	OH	115	Morgan		
	Alias for: (**648033**) **Sharon Consol** [COMB]					
331796	*Hopewell*	OH	059	Guernsey		
	Alias for: (**015218**) **Canton Consol** [COMB]					
332075	Horace	OH	169	Wayne	1915	N
005487	*Horace West*	OH	169	Wayne		
	Alias for: (**005706**) **Funk South** [COMB]					
335113	*Howard*	OH	083	Knox		
	Alias for: (**015227**) **Homer Consol** [COMB]					
335485	Howland	OH	155	Trumbull	1974	N
336354	Hubbard	OH	155	Trumbull	1964	N
339578	Hunter	OH	013	Belmont		N
340105	Huntington	OH	103	Medina	1944	N
005535	Huntsburg	OH	055	Geauga	1972	N
340353	Huntsville	OH	091	Logan	1885	N
345541	Indian Run	OH	073	Hocking	1921	N
345541	Indian Run	OH	127	Perry	1921	O
005543	Irish Ridge	OH	089	Licking	1916	N
005544	Ironton	OH	087	Lawrence	1913	O
005545	Irville	OH	119	Muskingum	1934	N
349463	Island Creek	OH	081	Jefferson	1889	N
353006	Jackson	OH	079	Jackson	1908	N
353006	*Jackson*	OH	099	Mahoning		
	Alias for: (**353114**) **Jackson North** [ALTER]					
353114	Jackson North	OH	099	Mahoning	1955	ONA
005604	Jackson Ridge	OH	111	Monroe	1896	N
005815	Jackson West	OH	079	Jackson	1977	N
005816	Jackson-Noble	OH	121	Noble	1928	N
356812	*Jefferson*	OH	007	Ashtabula		
	Alias for: (**005698**) **Eaglesville** [ALTER]					
356812	Jefferson	OH	169	Wayne	1915	N
005607	Jefferson-Knox	OH	083	Knox	1915	N
005820	*Jelloway Creek*	OH	083	Knox		
	Alias for: (**015228**) **Jelloway Creek Consol** [COMB]					
015228	Jelloway Creek Consol	OH	075	Holmes	1912	ON
015228	Jelloway Creek Consol	OH	083	Knox	1912	ON
005824	Jeromeville	OH	005	Ashland	1912	N
358238	Jerusalem	OH	111	Monroe	1904	N
358951	Jewett	OH	067	Harrison	1895	N
361022	Joetown	OH	115	Morgan	1910	O
366270	Junction City	OH	127	Perry	1909	ON
368542	Kalida North	OH	137	Putnam	1964	O
369007	Kansas	OH	147	Seneca	1895	O
369813	Katchelmacher	OH	073	Hocking	1925	O
005560	Katotawa Creek	OH	005	Ashland	1917	N
005561	*Kauke*	OH	169	Wayne		
	Alias for: (**015234**) **Moreland-Wooster** [COMB]					
005565	*Kaylor Ridge*	OH	075	Holmes		
	Alias for: (**005156**) **Edlam** [COMB]					
375192	Keno	OH	105	Meigs	1926	N
376928	Key	OH	013	Belmont	1917	N
378347	Kilbourne South	OH	041	Delaware	1964	O
378471	Kilgore	OH	019	Carroll	1910	N
378608	*Killbuck*	OH	075	Holmes		
	Alias for: (**015233**) **Monroe-Coshocton Consol** [COMB]					
005573	Kilmer	OH	121	Noble	1944	N
005574	Kilvert	OH	009	Athens	1907	ON
005576	Kipton	OH	043	Erie	1974	N
005577	Kirtland	OH	085	Lake	1974	N
384106	Knox	OH	059	Guernsey	1925	ON
384106	Knox	OH	083	Knox	1945	N
	STOR(45)					
384509	Knoxville	OH	081	Jefferson	1896	N
005581	Krysik	OH	043	Erie	1972	N
005582	Kuhn	OH	111	Monroe	1918	ON
394091	*Lafayette*	OH	103	Medina		
	Alias for: (**015229**) **Lafayette-Canaan** [COMB]					
005515	Lafayette North	OH	103	Medina	1921	N
394102	Lafayette West	OH	031	Coshocton	1973	ON
015229	Lafayette-Canaan	OH	103	Medina	1899	N
003373	Lagrange	OH	093	Lorain	1944	N
391363	*Lagrange South*	OH	093	Lorain		
	Alias for: (**003373**) **Lagrange** [COMB]					
005584	Laings	OH	111	Monroe	1890	N
394866	*Lake*	OH	119	Muskingum		
	Alias for: (**015236**) **Philo Consol** [COMB]					
000692	Lake Fork	OH	005	Ashland	1929	N
005585	Lake Milton	OH	099	Mahoning	1973	N
005516	*Lake South*	OH	005	Ashland		
	Alias for: (**395114**) **Lake-Ashland** [COMB]					
395114	Lake-Ashland	OH	005	Ashland	1917	N
005586	Lakeville	OH	169	Wayne	1918	N
005587	Lamartine	OH	019	Carroll	1949	N
399857	*Lancaster*	OH	045	Fairfield		
	Alias for: (**015243**) **Thurston Consol** [COMB]					
005588	Lattasburg	OH	169	Wayne	1914	N
404104	Laurel	OH	073	Hocking	1898	N
	STOR(50)					
405220	Lawrence	OH	167	Washington	1910	N
005590	Layland	OH	075	Holmes	1922	N
005591	Layman	OH	167	Washington	1925	ON
407104	Lebanon	OH	105	Meigs	1914	ON
407507	Lee	OH	019	Carroll	1975	N
408220	Leesville	OH	019	Carroll	1926	ONA
005598	Leetonia	OH	029	Columbiana	1913	N
005599	Leith Run	OH	167	Washington	1896	ON
410204	Lenox	OH	007	Ashtabula	1958	ONA
410421	Leon	OH	007	Ashtabula	1976	N
411227	*Leroy*	OH	103	Medina		
	Alias for: (**005097**) **Chippewa Lake** [COMB]					
005601	Lewiston East	OH	099	Mahoning	1922	N
412405	Lewisville	OH	111	Monroe	1908	N
412684	Lexington SW	OH	139	Richland	1963	O
413142	Liberty	OH	155	Trumbull	1974	N
413390	Liberty North	OH	083	Knox	1909	O
413483	Liberty West	OH	117	Morrow	1963	O
005602	Liberty-Licking	OH	089	Licking	1899	N
005603	Liberty-Seneca	OH	147	Seneca	1918	ON
414134	Lima	OH	003	Allen	1885	O
005848	Lima North	OH	099	Mahoning	1925	N
414208	Limaville	OH	151	Stark	1975	N
005605	Limestone	OH	081	Jefferson	1899	N
005606	*Lindentree*	OH	019	Carroll		
	Alias for: (**015219**) **Canton East Consol** [COMB]					
005849	*Lindentree East*	OH	019	Carroll		
	Alias for: (**015219**) **Canton East Consol** [COMB]					
415746	Lindsey	OH	143	Sandusky	1887	N
416304	*Linton*	OH	059	Guernsey		
	Alias for: (**015218**) **Canton Consol** [COMB]					
416831	Lisbon	OH	029	Columbiana	1909	N
417048	Lisbon South	OH	029	Columbiana	1860	N
417389	Litchfield	OH	103	Medina	1944	N
417420	Litchfield East	OH	103	Medina	1919	O
005851	Litchfield North	OH	093	Lorain	1910	N
417451	Litchfield South	OH	103	Medina	1948	N
417792	Little Beaver	OH	029	Columbiana	1911	N
005611	*Little Jelloway Creek*	OH	083	Knox		
	Alias for: (**015227**) **Homer Consol** [COMB]					
005614	*Little Schenck Creek*	OH	083	Knox		
	Alias for: (**015228**) **Jelloway Creek Consol** [COMB]					
005615	Little Yellow Creek	OH	029	Columbiana	1914	ON
420613	Liverpool	OH	103	Medina	1911	N
420644	Liverpool East	OH	029	Columbiana	1915	N
422629	*Lodi*	OH	103	Medina		
	Alias for: (**015229**) **Lafayette-Canaan** [COMB]					
005619	Lodi West	OH	103	Medina	1964	O
422722	Logan	OH	073	Hocking	1939	O
422908	Logan North	OH	073	Hocking	1950	ON
005830	Logtown	OH	029	Columbiana	1979	N
425868	Long Run	OH	145	Scioto	1930	ON
426287	Longstreth	OH	073	Hocking	1944	N
427155	Lorain	OH	093	Lorain		
	STOR(62)					
005624	Loramie	OH	149	Shelby		O
427242	Lordstown	OH	099	Mahoning	1973	N
427242	Lordstown	OH	155	Trumbull	1975	N
428984	Louden	OH	019	Carroll	1914	N
005859	Loudon North	OH	019	Carroll	1937	N
005625	*Loudonville*	OH	075	Holmes		
	Alias for: (**015235**) **Perrysville Consol** [COMB]					
430720	Low Gap	OH	121	Noble	1929	N
430829	*Lowell*	OH	167	Washington		
	Alias for: (**648033**) **Sharon Consol** [COMB]					
430875	Lower Newport	OH	167	Washington	1906	O
005626	Lower Salem	OH	167	Washington	1923	ON
432062	Lucas	OH	005	Ashland	1957	ON
	STOR(63)					
432062	Lucas	OH	139	Richland	1957	ON
	STOR(63)					
432124	Lucas South	OH	139	Richland	1961	ON
432155	Lucasville	OH	145	Scioto	1926	O
439132	Macksburg	OH	121	Noble	1860	ON
439132	Macksburg	OH	167	Washington	1860	ON
439969	*Madison*	OH	085	Lake		
	Alias for: (**015226**) **Harpersfield Consol** [ALTER]					
005630	*Madison-Lake*	OH	085	Lake		
	Alias for: (**015226**) **Harpersfield Consol** [COMB]					
005840	Madisonburg	OH	169	Wayne	1918	N
441736	Malaga	OH	013	Belmont	1902	N
441736	Malaga	OH	111	Monroe	1902	N
005847	*Mallet Creek*	OH	103	Medina		
	Alias for: (**015231**) **Mallet Creek-Chatham** [COMB]					
015231	Mallet Creek-Chatham	OH	103	Medina	1899	O
442728	*Malvern*	OH	019	Carroll		
	Alias for: (**015219**) **Canton East Consol** [COMB]					
442728	*Malvern*	OH	151	Stark		
	Alias for: (**015219**) **Canton East Consol** [COMB]					
444464	Mansfield	OH	139	Richland	1906	N
444805	Mantua	OH	133	Portage	1974	N
444805	Mantua	OH	157	Tuscarawas	1975	N
005864	Mantua South	OH	133	Portage	1961	N
446665	Marengo Central	OH	117	Morrow	1963	O
446696	Marengo East	OH	117	Morrow	1963	ON
446727	Marengo North	OH	117	Morrow	1964	O
446789	Marengo West	OH	117	Morrow	1965	O
005636	Mark Center North	OH	039	Defiance	1898	O
448575	*Marlboro*	OH	151	Stark		
	Alias for: (**015219**) **Canton East Consol** [COMB]					
448587	*Marlboro South*	OH	151	Stark		
	Alias for: (**015219**) **Canton East Consol** [COMB]					
449672	Marshfield	OH	009	Athens	1963	N
449703	Marshfield North	OH	009	Athens	1963	O
005867	*Martinsburg South*	OH	089	Licking		
	Alias for: (**505362**) **Newark** [COMB]					
451842	Massillon	OH	151	Stark	1955	N
006362	Masterton	OH	111	Monroe	1905	ON
452896	Mattix	OH	117	Morrow	1965	O
454725	Maxwell	OH	067	Harrison	1899	N
455469	Mayfield	OH	035	Cuyahoga	1938	ON
455469	Mayfield	OH	055	Geauga	1938	O
456438	McArthur	OH	163	Vinton		
	STOR(57)					

Field Code	Field Name/ Alias/Remarks	State/ Sub	Co Code	County	Disc Year	Field Type
457709	McClure	OH	069	Henry	1885	O
457926	McComb	OH	173	Wood	1887	O
458112	*McConnelsville*	OH	115	Morgan		
	Alias for: (**648033**) **Sharon Consol** [COMB]					
006365	McCormick Run	OH	029	Columbiana	1910	N
005622	*McDonaldsville*	OH	151	Stark		
	Alias for: (**005081**) **Canal Fulton** [COMB]					
005832	McGlade	OH	119	Muskingum	1917	N
005833	McGuffy	OH	065	Hardin	1933	O
005834	McGuire Creek	OH	019	Carroll	1922	N
460995	McIntyre	OH	081	Jefferson	1900	O
461168	*McKean*	OH	089	Licking		
	Alias for: (**015227**) **Homer Consol** [COMB]					
005839	McLeish	OH	009	Athens	1898	N
463917	Meadow Valley	OH	075	Holmes	1957	ON
464475	Mecca	OH	155	Trumbull	1960	O
005876	Mecca South	OH	155	Trumbull	1921	N
464490	Mechanicsburg	OH	111	Monroe	1903	N
005845	Mechanicstown	OH	019	Carroll	1907	N
005635	Mechanicstown East	OH	019	Carroll	1913	N
465281	Medina	OH	103	Medina	1899	N
	STOR(58)					
465312	Medina East	OH	103	Medina	1912	O
005877	*Meisers Run*	OH	169	Wayne		
	Alias for: (**005894**) **Misers Run** [ALTER]					
466893	Melrose	OH	125	Paulding	1925	O
467296	Mendon	OH	107	Mercer	1886	O
467792	Mentor	OH	085	Lake	1915	O
469790	Mesopotamia	OH	155	Trumbull	1975	ON
471598	Middle Creek	OH	121	Noble	1917	O
471894	Middlefield	OH	055	Geauga	1973	N
005879	Middlefield NE	OH	055	Geauga	1972	N
005880	Middlefield North	OH	055	Geauga	1971	N
005881	Middlefield South	OH	055	Geauga	1971	N
006073	Middleport	OH	105	Meigs	1960	N
471970	Middleton	OH	029	Columbiana	1917	ON
473396	*Mifflin*	OH	005	Ashland		
	Alias for: (**015235**) **Perrysville Consol** [COMB]					
005882	Mile Run	OH	167	Washington	1926	ON
005884	Military Run	OH	075	Holmes	1935	N
474326	Mill	OH	157	Tuscarawas	1975	N
474357	Mill Creek	OH	031	Coshocton	1917	N
474543	Millbrook	OH	169	Wayne	1920	N
005885	*Millbrook South*	OH	169	Wayne		
	Alias for: (**684637**) **Stringtown** [COMB]					
475039	Millersport	OH	045	Fairfield	1899	N
475039	Millersport	OH	127	Perry	1899	N
005886	*Millfield*	OH	009	Athens		
	Alias for: (**015232**) **Millfield Consol** [COMB]					
015232	Millfield Consol	OH	009	Athens	1898	ON
475535	Mills	OH	009	Athens	1941	N
005887	Millwood	OH	083	Knox	1923	N
476248	Milton	OH	099	Mahoning	1973	N
476248	*Milton*	OH	169	Wayne		
	Alias for: (**116220**) **Canaan-Wayne** [COMB]					
476310	Milton North	OH	099	Mahoning	1973	N
005888	Milton-Jackson	OH	079	Jackson	1940	O
005889	Miltonsburg	OH	111	Monroe	1908	ON
476651	Mineral	OH	009	Athens	1903	N
005890	Minerva	OH	019	Carroll	1921	N
005891	Minford	OH	079	Jackson	1930	N
005891	Minford	OH	145	Scioto	1930	N
005892	Minster	OH	011	Auglaize	1897	O
005892	Minster	OH	107	Mercer	1897	O
005892	Minster	OH	149	Shelby	1897	O
005894	Misers Run	OH	075	Holmes	1936	N
005894	Misers Run	OH	169	Wayne	1936	N
478945	Mitchell	OH	167	Washington	1898	O
005898	Mohican	OH	005	Ashland	1909	N
005900	Mohicanville	OH	005	Ashland	1932	N
481868	Monroe	OH	075	Holmes	1914	N
005902	Monroe Mills	OH	083	Knox	1942	N
005903	*Monroe-Coshocton*	OH	031	Coshocton		
	Alias for: (**015233**) **Monroe-Coshocton Consol** [COMB]					
015233	Monroe-Coshocton Consol	OH	031	Coshocton	1898	ON
015233	Monroe-Coshocton Consol	OH	075	Holmes	1898	ON
015233	Monroe-Coshocton Consol	OH	083	Knox	1898	ON
005904	Monroe-Holmes	OH	075	Holmes	1940	N
005905	Monroe-Knox	OH	083	Knox	1933	N
015314	Montville West	OH	055	Geauga	1979	N
005906	Moores Junction	OH	167	Washington	1894	ONA
005907	Moose Ridge	OH	111	Monroe	1898	ON
005908	Moraville	OH	067	Harrison	1906	N
484999	*Moreland*	OH	169	Wayne		
	Alias for: (**015234**) **Moreland-Wooster** [COMB]					
015234	Moreland-Wooster	OH	169	Wayne	1911	N
485092	Morgan Center	OH	083	Knox	1899	O
485221	Morgan Run	OH	031	Coshocton	1900	O
005910	Morristown	OH	013	Belmont	1902	ON
005909	Morristown West	OH	013	Belmont	1903	N
005911	Moultrie	OH	029	Columbiana	1943	N
489122	*Mount Perry*	OH	127	Perry		
	Alias for: (**009876**) **Mt Perry** [ALTER]					
489804	Moxahala	OH	127	Perry	1946	ON
489835	*Moxahala North*	OH	127	Perry		
	Alias for: (**015244**) **Triadelphia Consol** [COMB]					
005912	*Mt Bethel*	OH	157	Tuscarawas		
	Alias for: (**015218**) **Canton Consol** [COMB]					
005913	Mt Blanchard	OH	063	Hancock	1886	O
005914	Mt Ephraim	OH	121	Noble	1923	N
490797	Mt Gilead	OH	117	Morrow	1963	O
490828	Mt Gilead NE	OH	117	Morrow	1964	O
490859	Mt Gilead South	OH	117	Morrow	1963	O
490960	*Mt Hope*	OH	075	Holmes		
	Alias for: (**015218**) **Canton Consol** [COMB]					
009876	Mt Perry	OH	119	Muskingum	1913	O
009876	Mt Perry	OH	127	Perry	1913	O
491107	*Mt Pleasant*	OH	073	Hocking		
	Alias for: (**015245**) **Union Furnace Consol** [COMB]					
491324	*Mt Vernon*	OH	083	Knox		
	Alias for: (**015227**) **Homer Consol** [COMB]					
491510	Mt Vernon NW	OH	083	Knox	1965	N
491665	*Mt Zion*	OH	083	Knox		
	Alias for: (**015225**) **Gratiot-Newcastle** [COMB]					
002010	Muskie	OH	119	Muskingum		
	STOR(73)					
005918	Mutton Run	OH	111	Monroe	1899	N
005919	Nankin	OH	005	Ashland	1928	N
005667	Nankin East	OH	005	Ashland	1928	O
005920	Nantua North	OH	133	Portage	1973	N
005921	Nasby	OH	095	Lucas	1960	O
005922	Nashport	OH	119	Muskingum	1913	N
499045	*Nashville*	OH	075	Holmes		
	Alias for: (**015228**) **Jelloway Creek Consol** [COMB]					
005923	Navarre	OH	151	Stark	1921	ONA
005927	Negley	OH	029	Columbiana	1910	N
501828	Nellie	OH	031	Coshocton	1975	N
502076	Nelson	OH	133	Portage	1974	N
502138	Nelsonville	OH	009	Athens	1930	N
503130	New Albany	OH	099	Mahoning	1914	N
005929	New Alexander	OH	029	Columbiana	1919	N
005931	New Alexandria	OH	081	Jefferson	1921	N
503223	New Athens	OH	067	Harrison	1913	O
503285	*New Bedford NE*	OH	075	Holmes		
	Alias for: (**015218**) **Canton Consol** [ALTER]					
005932	*New Berlin*	OH	151	Stark		
	Alias for: (**015218**) **Canton Consol** [COMB]					
503347	New Boston	OH	145	Scioto	1922	O
005933	New Buffalo	OH	099	Mahoning	1937	N
503440	*New Cumberland*	OH	157	Tuscarawas		
	Alias for: (**015218**) **Canton Consol** [COMB]					
005934	New Guilford	OH	031	Coshocton	1926	N
503812	New Hampshire East	OH	011	Auglaize	1962	O
503812	New Hampshire East	OH	091	Logan	1962	O
504308	*New Lexington*	OH	127	Perry		
	Alias for: (**015216**) **Bremen-New Lexington** [COMB]					
015318	New Lyme	OH	007	Ashtabula	1988	N
005935	New Matamoras	OH	167	Washington	1894	N
005936	New Middleton	OH	099	Mahoning	1910	N
005937	New Pittsburg	OH	169	Wayne	1936	N
005938	New Plymouth	OH	163	Vinton	1915	N
005940	New Rumley	OH	067	Harrison	1899	N
504742	New Salem	OH	045	Fairfield	1940	O
504835	*New Straitsville*	OH	073	Hocking		
	Alias for: (**015224**) **Gore Consol** [COMB]					
504835	*New Straitsville*	OH	127	Perry		
	Alias for: (**015224**) **Gore Consol** [COMB]					
505052	New Waterford	OH	029	Columbiana	1914	O
005941	New Weston	OH	037	Darke	1895	O
505362	Newark	OH	089	Licking	1887	ON
005942	*Newark South*	OH	089	Licking		
	Alias for: (**015225**) **Gratiot-Newcastle** [COMB]					
005943	Newburgh Heights	OH	035	Cuyahoga	1912	O
505548	Newbury	OH	055	Geauga	1972	N
005944	Newbury South	OH	055	Geauga	1972	ONA
505734	*Newcastle*	OH	031	Coshocton		
	Alias for: (**015225**) **Gratiot-Newcastle** [COMB]					
005945	Newell Run	OH	167	Washington	1890	ON
506540	Newport	OH	167	Washington	1970	O
506819	Newton	OH	089	Licking	1899	O
506819	Newton	OH	155	Trumbull	1972	N
005946	Newton Falls	OH	155	Trumbull	1971	N
005947	Newville	OH	139	Richland	1912	N
005950	*Nimishillen*	OH	151	Stark		
	Alias for: (**015219**) **Canton East Consol** [COMB]					
005953	Norristown	OH	019	Carroll	1909	N
512587	North Liberty East	OH	083	Knox	1966	N
512897	Northern Dist Ste Of Ohio	OH	005	Ashland		
512897	Northern Dist Ste Of Ohio	OH	019	Carroll		
512897	Northern Dist Ste Of Ohio	OH	029	Columbiana		
512897	Northern Dist Ste Of Ohio	OH	035	Cuyahoga		
512897	Northern Dist Ste Of Ohio	OH	043	Erie		
512897	Northern Dist Ste Of Ohio	OH	055	Geauga		
512897	Northern Dist Ste Of Ohio	OH	075	Holmes		
512897	Northern Dist Ste Of Ohio	OH	093	Lorain		
512897	Northern Dist Ste Of Ohio	OH	099	Mahoning		
512897	Northern Dist Ste Of Ohio	OH	103	Medina		
512897	Northern Dist Ste Of Ohio	OH	137	Putnam		
512897	Northern Dist Ste Of Ohio	OH	139	Richland		
512897	Northern Dist Ste Of Ohio	OH	155	Trumbull		
512897	Northern Dist Ste Of Ohio	OH	169	Wayne	1958	O
005956	Northfield	OH	153	Summit	1976	N
005957	*Nottingham*	OH	067	Harrison		
	Alias for: (**005237**) **Hattonia** [ALTER]					
006074	O'Connorsville	OH	127	Perry	1929	N
516721	Oak Grove	OH	073	Hocking	1916	O
005959	Oak Harbor	OH	123	Ottawa	1886	O
517403	Oakfield South	OH	127	Perry	1948	O
517372	*Oakfield-Sayre*	OH	127	Perry		
	Alias for: (**015244**) **Triadelphia Consol** [COMB]					
517496	Oakland	OH	119	Muskingum	1929	N
005960	Oakthorpe	OH	045	Fairfield	1910	N
518581	*Oberlin*	OH	093	Lorain		
	Alias for: (**015220**) **Carlisle-Oberlin** [COMB]					
519356	*Oconnerville*	OH	127	Perry		
	Alias for: (**006074**) **O'Connorsville** [ALTER]					
005966	Ohio City	OH	161	Van Wert	1909	O
520720	Ohio-Shallow	OH	029	Columbiana		
520720	Ohio-Shallow	OH	083	Knox		
523355	Old Washington	OH	059	Guernsey	1969	N
005967	Olive Green	OH	115	Morgan	1906	ONA
005967	Olive Green	OH	121	Noble	1906	ONA
005968	Olive-Meigs	OH	009	Athens	1948	ON
005968	Olive-Meigs	OH	105	Meigs	1948	ON
005969	*Opperman*	OH	059	Guernsey		
	Alias for: (**648033**) **Sharon Consol** [COMB]					
005970	Opposum Run	OH	121	Noble	1938	N
526897	Orange	OH	005	Ashland	1914	ON
001808	*Orange East*	OH	005	Ashland		
	Alias for: (**526897**) **Orange** [COMB]					
527083	Orange North	OH	005	Ashland	1922	N
005972	*Orange-Polk*	OH	005	Ashland		
	Alias for: (**526897**) **Orange** [COMB]					
529036	Osage	OH	081	Jefferson	1908	N

Field Code	Field Name/ Alias/Remarks	State/ Sub	Co Code	County	Disc Year	Field Type
530617	*Otsego*	OH	119	Muskingum		
	Alias for: (**015236**) **Philo Consol** [COMB]					
532012	Owens	OH	101	Marion	1964	N
532632	Oxford	OH	059	Guernsey	1934	N
532632	Oxford	OH	157	Tuscarawas	1974	ON
532880	Ozark	OH	111	Monroe	1905	N
535648	Pagetown South	OH	041	Delaware	1964	O
005974	Painesville	OH	085	Lake	1974	N
535800	Paint	OH	075	Holmes	1925	N
535800	Paint	OH	157	Tuscarawas	1976	N
005975	*Palmyra*	OH	133	Portage		
	Alias for: (**539833**) **Paris** [ALTER]					
539833	Paris	OH	133	Portage	1965	N
539833	Paris	OH	155	Trumbull	1981	O
005976	*Park South*	OH	035	Cuyahoga		
	Alias for: (**006386**) **Sagamore Hills** [COMB]					
005977	Park West	OH	035	Cuyahoga	1912	N
540732	Parma	OH	035	Cuyahoga	1948	ON
005978	Parmas Run	OH	081	Jefferson	1896	N
542127	Pataskala South	OH	089	Licking	1965	O
542220	Patmos	OH	099	Mahoning	1916	N
005980	Patton Run	OH	013	Belmont		N
544080	Pavonia	OH	005	Ashland		
	STOR(51)					
544080	Pavonia	OH	139	Richland		
	STOR(51)					
005981	Paw Paw Creek	OH	045	Fairfield	1906	N
005983	Pawpaw	OH	167	Washington	1900	N
545010	Payne	OH	125	Paulding	1924	O
547948	Peerless East	OH	117	Morrow	1965	N
548940	Pencan	OH	117	Morrow	1964	O
005987	Penfield	OH	093	Lorain	1910	N
005296	Penfield East	OH	103	Medina	1938	N
005988	Peninsula	OH	153	Summit	1940	O
549560	Pennsville	OH	115	Morgan	1910	O
005990	Peoli	OH	157	Tuscarawas	1912	N
550800	Perry	OH	085	Lake	1973	N
550800	Perry	OH	127	Perry		
	STOR(56)					
005994	Perry East	OH	157	Tuscarawas	1973	N
005995	Perry-Ashland	OH	005	Ashland	1911	N
005996	*Perry-Muskingum*	OH	119	Muskingum		
	Alias for: (**015236**) **Philo Consol** [COMB]					
005997	Perry-Stark	OH	151	Stark	1933	N
551296	Perrysburg	OH	173	Wood		O
551310	*Perrysville*	OH	005	Ashland		
	Alias for: (**015235**) **Perrysville Consol** [COMB]					
015235	Perrysville Consol	OH	005	Ashland	1910	N
015235	Perrysville Consol	OH	075	Holmes	1910	N
005998	Perrysville West	OH	005	Ashland	1914	N
005998	Perrysville West	OH	139	Richland	1914	N
551327	*Perryton*	OH	119	Muskingum		
	Alias for: (**015225**) **Gratiot-Newcastle** [COMB]					
005999	*Perryton South*	OH	089	Licking		
	Alias for: (**015225**) **Gratiot-Newcastle** [COMB]					
006001	Pettisville	OH	051	Fulton	1936	O
006002	Phalanx Mills	OH	155	Trumbull	1972	N
553908	Pherson	OH	127	Perry	1926	O
006004	*Philo*	OH	119	Muskingum		
	Alias for: (**015236**) **Philo Consol** [COMB]					
015236	Philo Consol	OH	119	Muskingum	1903	ONA
006005	Pickerington	OH	045	Fairfield	1920	N
006006	Pierpont	OH	007	Ashtabula	1960	ONA
006007	*Pike-Coshocton*	OH	031	Coshocton		
	Alias for: (**015225**) **Gratiot-Newcastle** [COMB]					
006007	*Pike-Coshocton*	OH	089	Licking		
	Alias for: (**015225**) **Gratiot-Newcastle** [COMB]					
006007	*Pike-Coshocton*	OH	119	Muskingum		
	Alias for: (**015225**) **Gratiot-Newcastle** [COMB]					
006008	Pike-Stark	OH	151	Stark	1933	N
006010	Pilcher	OH	013	Belmont	1905	ON
006011	Pincy Fork	OH	111	Monroe	1913	N
006014	Piper Run	OH	009	Athens	1924	N
006015	Pipesville	OH	083	Knox	1904	N
558744	*Pittsfield*	OH	093	Lorain		
	Alias for: (**015220**) **Carlisle-Oberlin** [COMB]					
559318	Plainfield	OH	031	Coshocton	1973	N
561092	*Pleasantville*	OH	045	Fairfield		
	Alias for: (**015243**) **Thurston Consol** [COMB]					
561364	Plum Creek	OH	093	Lorain	1918	N
006018	Plum Run	OH	067	Harrison	1902	N
561736	Plymouth	OH	139	Richland	1965	O
561798	Plymouth North	OH	077	Huron	1965	O
002977	Pocket	OH	151	Stark	1948	N
562155	Poe	OH	103	Medina	1936	N
006019	*Poe West*	OH	103	Medina		
	Alias for: (**005097**) **Chippewa Lake** [COMB]					
563240	Poland	OH	099	Mahoning	1973	N
006021	Polk	OH	005	Ashland	1917	ON
005307	Polk East	OH	005	Ashland	1929	N
006024	Pomeroy	OH	105	Meigs	1924	N
564015	Pomeroy North	OH	105	Meigs	1926	O
564077	Pompey	OH	117	Morrow	1917	ON
564108	Pompey East	OH	117	Morrow	1917	ON
006026	Pond Brook	OH	153	Summit	1981	N
006027	*Poochville*	OH	121	Noble		
	Alias for: (**648033**) **Sharon Consol** [COMB]					
006028	Port Homer	OH	081	Jefferson	1900	N
006029	Port Washington	OH	157	Tuscarawas	1953	N
566906	*Portersville*	OH	127	Perry		
	Alias for: (**015244**) **Triadelphia Consol** [COMB]					
006031	Poulton	OH	111	Monroe		N
006032	*Poverty Run*	OH	119	Muskingum		
	Alias for: (**015225**) **Gratiot-Newcastle** [COMB]					
573021	Pritchard	OH	133	Portage	1965	N
006036	Proctorville	OH	087	Lawrence	1930	O
573486	Prospect	OH	119	Muskingum	1927	N
574610	Pulaskiville NE	OH	117	Morrow	1962	ON
006037	Pultney	OH	013	Belmont	1979	N
575633	Putnam	OH	009	Athens	1951	N
575633	Putnam	OH	167	Washington	1951	N
006040	Quaker City	OH	059	Guernsey	1929	N
006044	Raccoon Creek	OH	163	Vinton	1915	N
582779	Radnor NW	OH	041	Delaware	1958	ON
006048	*Rainbow Creek*	OH	167	Washington		
	Alias for: (**648033**) **Sharon Consol** [COMB]					
586127	Randolph	OH	133	Portage	1990	N
587832	*Ravenna*	OH	133	Portage		
	Alias for: (**015237**) **Ravenna-Best** [COMB]					
587832	*Ravenna*	OH	151	Stark		
	Alias for: (**015237**) **Ravenna-Best** [COMB]					
015237	Ravenna-Best	OH	029	Columbiana	1949	ONA
015237	Ravenna-Best	OH	099	Mahoning	1949	ONA
015237	Ravenna-Best	OH	133	Portage	1949	ONA
015237	Ravenna-Best	OH	151	Stark	1949	ONA
588018	Ray	OH	163	Vinton	1931	N
006053	*Reading Creek*	OH	005	Ashland		
	Alias for: (**006056**) **Redhaw** [COMB]					
589096	Reading South	OH	127	Perry	1920	O
006056	Redhaw	OH	005	Ashland	1915	N
006055	*Redhaw North*	OH	005	Ashland		
	Alias for: (**006056**) **Redhaw** [COMB]					
006057	*Reedsburg*	OH	169	Wayne		
	Alias for: (**015238**) **Reedsburg Consol** [COMB]					
015238	Reedsburg Consol	OH	169	Wayne	1909	N
006058	Rees	OH	053	Gallia	1970	N
006059	Reform	OH	089	Licking	1925	N
006060	Remsen Corners	OH	103	Medina	1943	N
595854	Rendville	OH	127	Perry	1928	O
006061	Rhodesdale	OH	081	Jefferson	1906	N
599590	Richfield West	OH	153	Summit	1922	N
599869	Richland-Holmes	OH	075	Holmes	1925	ON
600055	Richmond	OH	007	Ashtabula	1973	N
600055	Richmond	OH	081	Jefferson	1917	N
006063	*Ridgeville*	OH	093	Lorain		
	Alias for: (**032172**) **Avon** [COMB]					
005323	Ridgeville East	OH	093	Lorain	1935	N
006064	Rinard Mills	OH	111	Monroe	1897	ON
006065	Rine Corners	OH	031	Coshocton	1929	N
602070	Ringgold	OH	115	Morgan	1889	O
602101	Ringgold East	OH	115	Morgan	1963	O
602659	Ripley	OH	075	Holmes	1914	N
603124	Risley	OH	103	Medina	1947	O
605861	*Roberts*	OH	119	Muskingum		
	Alias for: (**015239**) **Roseville Consol** [COMB]					
006068	*Robertsville North*	OH	151	Stark		
	Alias for: (**015219**) **Canton East Consol** [COMB]					
611751	Rome South	OH	041	Delaware	1964	O
612960	Roscoe	OH	031	Coshocton	1971	N
613146	*Rose*	OH	019	Carroll		
	Alias for: (**015219**) **Canton East Consol** [ALTER]					
006372	*Rose Farm*	OH	127	Perry		
	Alias for: (**015239**) **Roseville Consol** [COMB]					
613301	*Rose Hill*	OH	115	Morgan		
	Alias for: (**015240**) **Sharpsburg Consol** [COMB]					
006373	*Roseville*	OH	119	Muskingum		
	Alias for: (**015239**) **Roseville Consol** [COMB]					
015239	Roseville Consol	OH	119	Muskingum	1909	ON
015239	Roseville Consol	OH	127	Perry	1909	ON
006374	Rosewell	OH	157	Tuscarawas	1943	N
614231	Ross	OH	045	Fairfield	1943	N
006375	Roswell North	OH	157	Tuscarawas	1942	N
006379	Round Bottom	OH	111	Monroe	1914	N
615967	Roundhead	OH	091	Logan	1964	O
616773	Rowland	OH	115	Morgan	1964	N
617052	Royal	OH	163	Vinton	1916	N
617155	Royalton	OH	035	Cuyahoga	1975	N
006487	Ruggles	OH	005	Ashland	1925	N
619169	*Ruraldale*	OH	119	Muskingum		
	Alias for: (**648033**) **Sharon Consol** [COMB]					
006385	Rush	OH	157	Tuscarawas	1973	N
619603	Rushville	OH	045	Fairfield	1909	ON
619603	Rushville	OH	127	Perry	1909	ON
006384	Rushville North	OH	045	Fairfield	1960	N
620830	Rutland	OH	053	Gallia	1865	N
620830	Rutland	OH	105	Meigs	1865	N
006386	Sagamore Hills	OH	035	Cuyahoga	1915	O
625030	Salem	OH	127	Perry	1929	O
625247	Salem North	OH	059	Guernsey	1926	ON
006387	Salem South	OH	157	Tuscarawas	1974	N
625340	Salem West	OH	169	Wayne	1910	ON
006389	Salisbury	OH	105	Meigs	1928	N
626549	Salt Fork	OH	059	Guernsey	1936	N
627076	Saltilla	OH	127	Perry	1929	O
629990	Sand Hill	OH	167	Washington	1895	O
006390	Sand Run	OH	075	Holmes	1926	N
631788	*Sandyville*	OH	157	Tuscarawas		
	Alias for: (**015218**) **Canton Consol** [COMB]					
632811	Santa Fe North	OH	011	Auglaize	1966	O
633431	*Santoy*	OH	115	Morgan		
	Alias for: (**015244**) **Triadelphia Consol** [COMB]					
006391	Sapps Run	OH	083	Knox	1912	N
006392	*Sarahsville*	OH	121	Noble		
	Alias for: (**648033**) **Sharon Consol** [COMB]					
635725	Savannah	OH	005	Ashland	1917	ON
635756	Savannah West	OH	005	Ashland	1964	ON
006394	*Saybrook*	OH	007	Ashtabula		
	Alias for: (**015223**) **Geneva-Saybrook** [COMB]					
006396	Schenck Creek	OH	083	Knox	1915	N
006398	Schuler Hollow	OH	145	Scioto	1926	ON
639715	Scio	OH	067	Harrison	1899	N
640383	Scott Run	OH	019	Carroll	1900	N
640383	Scott Run	OH	067	Harrison	1900	N
006402	Scroggsfield	OH	019	Carroll	1937	N
006403	Scroggsville South	OH	019	Carroll	1916	N
006405	Seldom Seen	OH	163	Vinton	1900	ON
644384	Seneca	OH	013	Belmont	1900	N
644384	Seneca	OH	111	Monroe	1900	N
006407	Senecaville	OH	059	Guernsey	1935	ON
006407	Senecaville	OH	121	Noble	1935	ON
005342	Senecaville East	OH	059	Guernsey	1916	N
005342	Senecaville East	OH	121	Noble	1916	N
006406	Senecaville North	OH	059	Guernsey	1954	N
006412	Seville	OH	103	Medina	1954	N

Field Code	Field Name/ Alias/Remarks	State/ Sub	Co Code	County	Disc Year	Field Type
006411	Seville North	OH	103	Medina	1957	N
646514	Shade	OH	009	Athens	1924	ON
006413	Shalersville	OH	133	Portage	1976	N
647971	*Sharon*	OH	121	Noble		
	Alias for: (**648033**) **Sharon Consol** [COMB]					
648002	Sharon Center	OH	103	Medina	1958	O
648033	Sharon Consol	OH	059	Guernsey	1861	ON
648033	Sharon Consol	OH	115	Morgan	1861	ON
648033	Sharon Consol	OH	119	Muskingum	1861	ON
648033	Sharon Consol	OH	121	Noble	1861	ON
648033	Sharon Consol	OH	167	Washington	1861	ON
648188	Sharon West	OH	155	Trumbull	1974	N
006414	*Sharpsburg*	OH	009	Athens		
	Alias for: (**015240**) **Sharpsburg Consol** [COMB]					
015240	Sharpsburg Consol	OH	009	Athens	1900	ON
015240	Sharpsburg Consol	OH	115	Morgan	1900	ON
015240	Sharpsburg Consol	OH	167	Washington	1900	ON
648560	Shauck SE	OH	139	Richland	1964	N
648591	Shauck West	OH	117	Morrow	1964	N
006415	Shawnee Hills	OH	035	Cuyahoga	1978	N
649149	*Shearer*	OH	031	Coshocton		
	Alias for: (**015233**) **Monroe-Coshocton Consol** [COMB]					
006417	Sheets Run	OH	167	Washington	1904	N
649645	Shelby East	OH	139	Richland	1965	O
649676	Shelby NW	OH	139	Richland	1965	N
652218	Shiloh SE	OH	139	Richland	1953	ON
653055	Shively	OH	107	Mercer	1896	O
655101	Sidney	OH	149	Shelby	1975	N
006421	*Sigafoos Run*	OH	075	Holmes		
	Alias for: (**015228**) **Jelloway Creek Consol** [COMB]					
006423	Signal	OH	029	Columbiana	1905	N
006424	Sindal	OH	119	Muskingum	1981	N
009939	Sippo Creek	OH	151	Stark	1930	N
658139	Sistersville	OH	111	Monroe	1891	ONA
658139	Sistersville	OH	167	Washington	1891	ON
006427	Siverly	OH	163	Vinton	1901	N
006428	Sixmile	OH	013	Belmont	1932	N
006429	Slater Run	OH	139	Richland	1905	N
661278	Sligo	OH	059	Guernsey	1927	N
662983	Smithville	OH	169	Wayne	1959	N
006430	Smoky Run	OH	139	Richland	1951	ONA
002271	*Smyrna*	OH	059	Guernsey		
	Alias for: (**015218**) **Canton Consol** [COMB]					
664130	Snyder	OH	099	Mahoning	1900	ON
006434	Sodom	OH	119	Muskingum	1936	N
665277	Somerset	OH	127	Perry	1925	O
665339	*Somerset South*	OH	127	Perry		
	Alias for: (**015221**) **Clayton Consol** [COMB]					
665742	Sonora	OH	119	Muskingum	1936	N
006020	South Point	OH	087	Lawrence	1917	N
666920	Southern Dist Ste Of Ohio	OH	009	Athens		
666920	Southern Dist Ste Of Ohio	OH	013	Belmont		
666920	Southern Dist Ste Of Ohio	OH	031	Coshocton		
666920	Southern Dist Ste Of Ohio	OH	053	Gallia		
666920	Southern Dist Ste Of Ohio	OH	067	Harrison		
666920	Southern Dist Ste Of Ohio	OH	073	Hocking		
666920	Southern Dist Ste Of Ohio	OH	079	Jackson		
666920	Southern Dist Ste Of Ohio	OH	083	Knox		
666920	Southern Dist Ste Of Ohio	OH	087	Lawrence		
666920	Southern Dist Ste Of Ohio	OH	089	Licking		
666920	Southern Dist Ste Of Ohio	OH	101	Marion		N
666920	Southern Dist Ste Of Ohio	OH	105	Meigs		
666920	Southern Dist Ste Of Ohio	OH	111	Monroe		
666920	Southern Dist Ste Of Ohio	OH	115	Morgan		
666920	Southern Dist Ste Of Ohio	OH	117	Morrow		
666920	Southern Dist Ste Of Ohio	OH	119	Muskingum		
666920	Southern Dist Ste Of Ohio	OH	127	Perry	1948	O
666920	Southern Dist Ste Of Ohio	OH	163	Vinton		
666920	Southern Dist Ste Of Ohio	OH	167	Washington		
005361	Sparta East	OH	151	Stark	1941	N
006436	*Spellacy*	OH	075	Holmes		
	Alias for: (**015228**) **Jelloway Creek Consol** [COMB]					
669028	*Spencer*	OH	103	Medina		
	Alias for: (**329905**) **Homer North** [COMB]					
669152	*Spencer North*	OH	103	Medina		
	Alias for: (**005296**) **Penfield East** [COMB]					
006437	Spencerville	OH	003	Allen	1888	N
006439	Splinterville	OH	083	Knox	1889	N
006440	Spreng	OH	005	Ashland	1919	N
671601	Springfield	OH	099	Mahoning	1925	N
673261	St Clair	OH	029	Columbiana	1885	N
673539	St Henry	OH	107	Mercer	1894	N
674345	St Marys	OH	011	Auglaize	1886	ON
674345	St Marys	OH	107	Mercer	1886	ON
675275	Stafford	OH	111	Monroe	1899	ON
006441	Stanleyville	OH	167	Washington	1906	O
677011	Stark-Summit	OH	151	Stark	1927	N
	STOR(41)					
677011	Stark-Summit	OH	153	Summit	1927	N
	STOR(41)					
679336	Stella	OH	163	Vinton	1899	N
680421	Stewart	OH	009	Athens	1914	O
006446	Stillhouse	OH	111	Monroe	1908	N
680731	Stillwater	OH	157	Tuscarawas	1973	O
006447	Stitt	OH	013	Belmont	1924	ON
006448	Stock	OH	067	Harrison	1912	N
681258	Stockdale	OH	131	Pike	1909	N
681978	Stone Creek	OH	157	Tuscarawas	1974	N
006449	Stone Creek North	OH	157	Tuscarawas	1940	N
682622	*Stony Point*	OH	119	Muskingum		
	Alias for: (**015236**) **Philo Consol** [COMB]					
663691	Strasburg	OH	157	Tuscarawas	1937	N
006450	Strasburg West	OH	157	Tuscarawas	1960	N
684637	Stringtown	OH	169	Wayne	1914	N
006452	*Strongsville*	OH	035	Cuyahoga		
	Alias for: (**015241**) **Strongsville-Liverpool** [COMB]					
006169	Strongsville East	OH	035	Cuyahoga	1931	N
015241	Strongsville-Liverpool	OH	035	Cuyahoga	1911	N
006453	Struthers	OH	099	Mahoning	1973	N
006455	Stumpton	OH	013	Belmont	1909	N
686621	*Sugar Creek*	OH	157	Tuscarawas		
	Alias for: (**015218**) **Canton Consol** [COMB]					
686931	*Sugargrove*	OH	045	Fairfield		
	Alias for: (**015242**) **Sugargrove Consol** [COMB]					
686931	*Sugargrove*	OH	073	Hocking		
	Alias for: (**015242**) **Sugargrove Consol** [COMB]					
015242	Sugargrove Consol	OH	045	Fairfield	1893	N
015242	Sugargrove Consol	OH	073	Hocking	1893	N
015242	Sugargrove Consol	OH	163	Vinton	1893	N
006456	*Sugartree*	OH	059	Guernsey		
	Alias for: (**015218**) **Canton Consol** [COMB]					
687272	Sullivan	OH	005	Ashland	1948	N
006458	Sullivan North	OH	005	Ashland	1929	N
687417	Sullivan South	OH	005	Ashland	1949	N
688047	Summerfield	OH	121	Noble	1912	N
006460	Sundale	OH	059	Guernsey	1930	N
006460	Sundale	OH	119	Muskingum	1930	O
005378	Sundale East	OH	119	Muskingum	1930	N
691364	Sutton	OH	105	Meigs	1923	ON
691395	*Sutton Township*	OH	105	Meigs		
	Alias for: (**691364**) **Sutton** [ALTER]					
015340	Switzer	OH	111	Monroe	1980	N
006461	Sybene	OH	087	Lawrence	1930	O
006462	Sycamore Valley	OH	111	Monroe	1902	N
693426	*Sykes*	OH	121	Noble		
	Alias for: (**648033**) **Sharon Consol** [COMB]					
693860	Symmes	OH	087	Lawrence	1936	O
695543	Tabor	OH	019	Carroll	1917	OA
695667	Tacoma	OH	013	Belmont	1937	N
006464	Tager Valley	OH	031	Coshocton	1925	N
696628	Talmadge	OH	133	Portage	1935	O
006466	Taylor Creek	OH	065	Hardin	1935	O
006468	Temperanceville	OH	121	Noble	1899	N
015341	The Plains	OH	009	Athens	1984	N
006470	*Thompson Run*	OH	119	Muskingum		
	Alias for: (**015221**) **Clayton Consol** [COMB]					
705681	Thorn	OH	127	Perry	1941	O
705929	Thornville	OH	127	Perry	1905	N
006471	*Thurston*	OH	045	Fairfield		
	Alias for: (**015243**) **Thurston Consol** [COMB]					
015243	Thurston Consol	OH	045	Fairfield	1887	N
006472	Tiffin	OH	147	Seneca	1896	N
708409	Tilton	OH	089	Licking	1923	ON
006474	Timber Run	OH	119	Muskingum	1943	N
006476	*Tippecanoe SW*	OH	067	Harrison		
	Alias for: (**015218**) **Canton Consol** [COMB]					
006477	*Tiverton Center*	OH	031	Coshocton		
	Alias for: (**015233**) **Monroe-Coshocton Consol** [COMB]					
006478	*Tobosco*	OH	089	Licking		
	Alias for: (**015225**) **Gratiot-Newcastle** [COMB]					
006479	Toledo	OH	095	Lucas	1887	ON
713812	Toronto	OH	081	Jefferson	1891	N
715006	Tracy	OH	157	Tuscarawas	1925	N
006482	*Triadelphia*	OH	115	Morgan		
	Alias for: (**015244**) **Triadelphia Consol** [COMB]					
015244	Triadelphia Consol	OH	115	Morgan	1896	ON
015244	Triadelphia Consol	OH	127	Perry	1896	ON
006483	Trimble	OH	009	Athens	1963	O
717486	Trimble SE	OH	009	Athens	1963	N
719005	Troy North	OH	117	Morrow	1962	O
719377	*Trumbull*	OH	007	Ashtabula		
	Alias for: (**005719**) **Hartsgrove West** [COMB]					
719439	Trumbull East	OH	007	Ashtabula	1965	N
720935	*Tunnel Hill*	OH	031	Coshocton		
	Alias for: (**015222**) **Dresden Consol** [COMB]					
006071	Tuppers Plains	OH	009	Athens	1949	N
006071	Tuppers Plains	OH	105	Meigs	1949	N
006072	Turkey Ridge	OH	083	Knox	1924	N
722175	*Turner*	OH	163	Vinton		
	Alias for: (**015242**) **Sugargrove Consol** [COMB]					
722675	Turtle Creek	OH	149	Shelby	1977	O
005727	Twinsburg	OH	153	Summit	1936	OA
724640	Tymochtee	OH	175	Wyandot	1890	O
726929	Ulrich	OH	105	Meigs	1948	N
727611	Union	OH	019	Carroll	1916	O
727921	*Union Furnace*	OH	009	Athens		
	Alias for: (**015245**) **Union Furnace Consol** [COMB]					
727921	*Union Furnace*	OH	073	Hocking		
	Alias for: (**015245**) **Union Furnace Consol** [COMB]					
015245	Union Furnace Consol	OH	009	Athens	1914	ON
015245	Union Furnace Consol	OH	073	Hocking	1914	ON
005730	*Union-Knox*	OH	083	Knox		
	Alias for: (**015233**) **Monroe-Coshocton Consol** [COMB]					
728475	Uniontown	OH	013	Belmont	1900	N
728572	Unionville	OH	067	Harrison	1899	N
728789	Unity	OH	029	Columbiana	1915	N
729541	Upper Sandusky	OH	175	Wyandot	1934	O
005731	Urichsville	OH	157	Tuscarawas	1937	N
730394	Utica	OH	089	Licking	1899	N
005733	Valley Run	OH	089	Licking	1929	N
005735	Van Wert	OH	161	Van Wert	1886	O
005736	Vanatta	OH	089	Licking	1926	ON
005737	Venedocia	OH	161	Van Wert	1886	O
736435	Vermillion	OH	043	Erie	1973	N
736658	Vernon	OH	155	Trumbull	1946	O
005739	Vernon Center	OH	155	Trumbull	1980	N
738511	Vienna	OH	155	Trumbull	1975	N
742047	Vulcan	OH	029	Columbiana	1895	O
743947	Wadsworth	OH	103	Medina	1954	ON
005743	Wagstaff	OH	089	Licking	1927	O
005745	Walhonding	OH	031	Coshocton	1918	N
746551	Walnut	OH	045	Fairfield	1918	N
747047	Walser	OH	127	Perry	1926	O
749341	Warner	OH	167	Washington	1900	ON
749527	Warren	OH	155	Trumbull	1975	N
749837	Warwick	OH	157	Tuscarawas	1972	N
005747	Washingtonville	OH	029	Columbiana	1936	N
751294	Waterford	OH	167	Washington	1975	N
751312	Waterford North	OH	167	Washington	1976	N
751325	Waterford SE	OH	167	Washington	1962	N
751356	Waterford SW	OH	117	Morrow	1964	O
751387	Waterloo	OH	053	Gallia	1960	N
015353	Watertown	OH	167	Washington	1979	N
005750	Waterville North	OH	095	Lucas		O

Field Code	Field Name/ Alias/Remarks	State/ Sub	Co Code	County	Disc Year	Field Type
752007	Watson	OH	147	Seneca	1942	O
005752	Wattsville	OH	019	Carroll	1937	N
005751	Wattsville South	OH	019	Carroll	1938	N
752906	Wayne	OH	005	Ashland		
	STOR(53)					
752906	Wayne	OH	075	Holmes		
	STOR(53)					
752906	Wayne	OH	169	Wayne		
	STOR(53)					
007266	*Waynesburg*	OH	019	Carroll		
	Alias for: (**015219**) **Canton East Consol** [COMB]					
007266	*Waynesburg*	OH	151	Stark		
	Alias for: (**015219**) **Canton East Consol** [COMB]					
753030	Waynesfield	OH	011	Auglaize	1965	O
753840	Weathersfield	OH	155	Trumbull	1975	N
753860	Weaver	OH	005	Ashland		
	STOR(36)					
753860	Weaver	OH	083	Knox		
	STOR(36)					
753860	Weaver	OH	139	Richland		
	STOR(36)					
005754	Wegee	OH	013	Belmont	1915	N
756464	*Welcome*	OH	075	Holmes		
	Alias for: (**305800**) **Hardy** [COMB]					
757208	Weller NW	OH	139	Richland	1965	N
005756	Wellersville	OH	169	Wayne	1949	ON
757270	Wellington	OH	093	Lorain	1949	N
	STOR(47)					
757270	Wellington	OH	103	Medina	1949	N
	STOR(47)					
757288	Wellington East	OH	093	Lorain	1943	N
005758	Wellington North	OH	093	Lorain	1919	N
757456	Wells	OH	081	Jefferson	1905	N
757859	Wellsville	OH	029	Columbiana	1890	N
015357	Welshfield	OH	055	Geauga	1985	N
758386	Wendelin	OH	107	Mercer	1894	O
759037	Wertz	OH	169	Wayne		
	STOR(74)					
759843	West Liberty North	OH	117	Morrow	1964	O
762928	Wheeling	OH	013	Belmont	1922	N
005762	Whipple	OH	167	Washington	1919	N
763238	Whipple South	OH	167	Washington	1940	O
763579	Whitacre	OH	111	Monroe	1899	ON
764090	White Eyes	OH	031	Coshocton	1958	ONA
766276	Whitney	OH	013	Belmont	1978	O
005767	Whitten Run	OH	111	Monroe	1900	N
005767	Whitten Run	OH	167	Washington	1900	N
005769	Whittlesey North	OH	103	Medina	1919	N
005771	Wilkins Run	OH	089	Licking	1912	N
005772	Williamsfield	OH	007	Ashtabula	1972	N
770151	Williamsport North	OH	129	Pickaway	1965	O
770182	Williamsport SE	OH	117	Morrow	1964	O
005774	Willowood	OH	087	Lawrence	1930	O
005776	Wills	OH	059	Guernsey	1923	N
771484	Wills Creek	OH	111	Monroe	1925	ONA
771484	Wills Creek	OH	121	Noble	1925	ONA
005777	Willshire	OH	107	Mercer	1902	O
005777	Willshire	OH	161	Van Wert	1902	O
005778	Wilmont	OH	157	Tuscarawas	1973	N
772724	Windham	OH	133	Portage	1950	ON
005779	Winding Fork	OH	031	Coshocton	1929	N
772910	*Windsor*	OH	007	Ashtabula		
	Alias for: (**005780**) **Windsor Mills** [ALTER]					
005780	Windsor Mills	OH	007	Ashtabula	1960	ONA
773313	Winget Run	OH	167	Washington	1895	O
773793	Winona	OH	029	Columbiana	1911	N
776236	*Wolf Creek*	OH	115	Morgan		
	Alias for: (**015240**) **Sharpsburg Consol** [COMB]					
776236	*Wolf Creek*	OH	167	Washington		
	Alias for: (**015240**) **Sharpsburg Consol** [COMB]					
776360	Wolf Run	OH	081	Jefferson	1922	N
777383	Woodbury South	OH	117	Morrow	1963	ON
005789	Woodsfield	OH	111	Monroe	1905	N
005788	Woodsfield East	OH	111	Monroe	1896	ON
005792	*Wooster*	OH	169	Wayne		
	Alias for: (**015234**) **Moreland-Wooster** [COMB]					
005790	*Wooster North*	OH	169	Wayne		
	Alias for: (**356812**) **Jefferson** [COMB]					
005791	Wooster South	OH	169	Wayne	1916	N
779801	Worthington	OH	139	Richland	1911	N
005796	Yankee Lake	OH	155	Trumbull	1979	N
785990	Yellow Creek	OH	081	Jefferson	1900	N
005799	Yoker Creek	OH	121	Noble	1930	N
005801	York North	OH	103	Medina	1917	N
787614	*Yorktown*	OH	157	Tuscarawas		
	Alias for: (**015218**) **Canton Consol** [COMB]					
787645	Yorktown East	OH	157	Tuscarawas	1965	N
788327	Youngstown	OH	099	Mahoning	1975	N
790167	Zaleski	OH	163	Vinton	1916	O
005803	Zaleski North	OH	163	Vinton	1916	N
790229	Zane	OH	119	Muskingum		
	STOR(54)					
790240	Zanesville	OH	119	Muskingum	1928	N
005808	*Zoarville*	OH	157	Tuscarawas		
	Alias for: (**015218**) **Canton Consol** [COMB]					
	Oklahoma					
001745	Abell North	OK	083	Logan	1967	O
001776	*Abell NW*	OK	083	Logan		
	Alias for: (**219477**) **Elk Horn South** [COMB]					
001869	Abell West	OK	083	Logan	1962	ON
002830	*Ada*	OK	123	Pontotoc		
	Alias for: (**002892**) **Ada District** [COMB]					
002892	Ada District	OK	123	Pontotoc	1909	N
002923	Ada District East	OK	123	Pontotoc	1953	N
003016	Ada North	OK	123	Pontotoc	1916	N
008378	Ada South	OK	123	Pontotoc	1984	O
003047	Ada SW	OK	123	Pontotoc	1954	O
003109	Adair	OK	105	Nowata	1911	O
003326	*Adams*	OK	063	Hughes		
	Alias for: (**003481**) **Adams District** [COMB]					
003481	Adams District	OK	063	Hughes	1924	ONA
003543	Adams NW	OK	063	Hughes	1946	O
003698	*Adamson*	OK	117	Pawnee		
	Alias for: (**701728**) **Terlton North** [COMB]					
003702	Adamson NE	OK	121	Pittsburg	1975	N
004907	*Agawam East*	OK	051	Grady		
	Alias for: (**140192**) **Chitwood** [COMB]					
005062	Agra	OK	081	Lincoln	1912	O
005093	*Agra District North*	OK	081	Lincoln		
	Alias for: (**005124**) **Agra North** [COMB]					
005124	Agra North	OK	081	Lincoln	1944	ON
005124	Agra North	OK	119	Payne	1944	ON
005155	Agra NW	OK	081	Lincoln	1930	ON
005164	Agra South	OK	081	Lincoln	1978	O
005186	Agra West	OK	081	Lincoln	1927	O
005186	Agra West	OK	119	Payne	1927	O
005868	*Airport*	OK	143	Tulsa		
	Alias for: (**720718**) **Tulsa District** [COMB]					
006302	Alabama	OK	063	Hughes	1917	OA
006302	Alabama	OK	107	Okfuskee	1917	OA
006395	Alabama East	OK	063	Hughes	1947	N
006426	Alabama Middle	OK	063	Hughes	1957	N
006488	Alabama SE	OK	063	Hughes	1941	O
006519	Alabama South	OK	063	Hughes	1959	O
006550	Alabama SW	OK	063	Hughes	1948	ONA
006581	Alabama West	OK	107	Okfuskee	1941	O
006643	*Alabaster SE*	OK	153	Woodward		
	Alias for: (**753123**) **Waynoka NE** [COMB]					
006736	Alamo	OK	027	Cleveland	1957	O
006798	Alamo East	OK	027	Cleveland	1958	O
006829	Alamo NW	OK	027	Cleveland	1971	OA
006860	Alamo SE	OK	027	Cleveland	1962	O
006891	Alamo South	OK	027	Cleveland	1967	O
006894	Alamo SW	OK	027	Cleveland	1987	OA
006922	Alamo West	OK	027	Cleveland	1969	ON
008348	Alcorn	OK	071	Kay		
008441	Alden	OK	015	Caddo	1970	O
008565	Alden NE	OK	015	Caddo	1956	ONA
008596	Alden North	OK	015	Caddo	1970	O
008666	*Alderson South*	OK	121	Pittsburg		
	Alias for: (**456159**) **McAlester SE** [COMB]					
009030	Aledo	OK	039	Custer	1967	ONA
009030	Aledo	OK	043	Dewey	1967	ONA
009092	*Aledo NW*	OK	043	Dewey		
	Alias for: (**575633**) **Putnam** [COMB]					
009102	Aledo SE	OK	039	Custer	1975	N
009112	Aledo South	OK	039	Custer	1978	ONA
009123	Aledo SW	OK	039	Custer	1972	ONA
009128	Aledo West	OK	043	Dewey	1975	OA
009278	*Alex*	OK	051	Grady		
	Alias for: (**009340**) **Alex NW** [COMB]					
009309	*Alex East*	OK	051	Grady		
	Alias for: (**278587**) **Golden Trend** [COMB]					
009340	Alex NW	OK	051	Grady	1965	ONA
009363	*Alex SE*	OK	051	Grady		
	Alias for: (**140192**) **Chitwood** [COMB]					
009371	*Alex South*	OK	051	Grady		
	Alias for: (**140192**) **Chitwood** [COMB]					
010394	*Aline East*	OK	003	Alfalfa		
	Alias for: (**602225**) **Ringwood** [COMB]					
010425	*Aline South*	OK	093	Major		
	Alias for: (**602225**) **Ringwood** [COMB]					
010828	Alko	OK	113	Osage	1950	O
011076	*Allen*	OK	063	Hughes		
	Alias for: (**011231**) **Allen District** [COMB]					
011076	*Allen*	OK	123	Pontotoc		
	Alias for: (**011231**) **Allen District** [COMB]					
011076	*Allen*	OK	133	Seminole		
	Alias for: (**011231**) **Allen District** [COMB]					
011107	*Allen & Parker*	OK	007	Beaver		
	Alias for: (**036467**) **Balko South** [COMB]					
011138	*Allen & Parker North*	OK	007	Beaver		
	Alias for: (**036467**) **Balko South** [COMB]					
011231	Allen District	OK	063	Hughes	1913	ONA
011231	Allen District	OK	123	Pontotoc	1913	ONA
011231	Allen District	OK	133	Seminole	1913	ONA
011293	*Allen East*	OK	063	Hughes		
	Alias for: (**011231**) **Allen District** [COMB]					
011448	Allen NW	OK	063	Hughes	1956	O
012254	Alluwe	OK	105	Nowata	1904	O
012440	*Alma NE*	OK	137	Stephens		
	Alias for: (**653086**) **Sho-Vel-Tum** [COMB]					
012502	*Alma North*	OK	137	Stephens		
	Alias for: (**653086**) **Sho-Vel-Tum** [COMB]					
012595	*Alma SW*	OK	137	Stephens		
	Alias for: (**653086**) **Sho-Vel-Tum** [COMB]					
012657	Almeda	OK	113	Osage	1913	O
012688	*Almeda NW*	OK	113	Osage		
	Alias for: (**196518**) **Domes-Pond Creek** [COMB]					
012936	Alpha	OK	073	Kingfisher	1969	O
012942	*Alpha East*	OK	073	Kingfisher		
	Alias for: (**521284**) **Okarche NW** [COMB]					
012967	Alpha SE	OK	073	Kingfisher	1971	ON
013122	*Alsuma*	OK	143	Tulsa		
	Alias for: (**013153**) **Alsuma District** [COMB]					
013153	Alsuma District	OK	131	Rogers	1916	ON
013153	Alsuma District	OK	143	Tulsa	1907	ON
013153	Alsuma District	OK	145	Wagoner	1916	ON
013928	Altona	OK	011	Blaine	1964	ONA
013928	Altona	OK	073	Kingfisher	1964	ONA
013959	Altona NE	OK	073	Kingfisher	1961	N
013990	*Altona SE*	OK	073	Kingfisher		
	Alias for: (**013928**) **Altona** [COMB]					
014021	*Altona SW*	OK	011	Blaine		
	Alias for: (**751774**) **Watonga-Chickasha Trend** [COMB]					
014021	*Altona SW*	OK	017	Canadian		
	Alias for: (**751774**) **Watonga-Chickasha Trend** [COMB]					
014145	Altus	OK	065	Jackson	1935	O
014176	Altus East	OK	065	Jackson	1945	O
014207	Altus NE	OK	065	Jackson	1946	O
014238	Altus West	OK	065	Jackson	1963	O
014296	Alva	OK	151	Woods	1979	ON
014300	Alva East	OK	003	Alfalfa	1962	ON

Field Code	Field Name/ Alias/Remarks	State/ Sub	Co Code	County	Disc Year	Field Type
014300	Alva East	OK	151	Woods	1962	ON
000888	Alva NE	OK	151	Woods	1982	O
014315	Alva North	OK	151	Woods	1980	O
014331	*Alva SE*	OK	151	Woods		
	Alias for: (**135976**) **Cherokee West** [COMB]					
006330	Alva South	OK	151	Woods	1984	O
014858	*Amabel*	OK	119	Payne		
	Alias for: (**446262**) **March** [ALTER]					
015292	Amber	OK	051	Grady	1980	N
015354	*Amber East*	OK	051	Grady		
	Alias for: (**015416**) **Amber NE** [COMB]					
015416	Amber NE	OK	051	Grady	1969	ONA
015425	Amber North	OK	051	Grady	1980	O
015943	*Ames NE*	OK	093	Major		
	Alias for: (**665959**) **Sooner Trend** [COMB]					
015974	*Ames NW*	OK	093	Major		
	Alias for: (**602225**) **Ringwood** [COMB]					
016005	*Ames SE*	OK	093	Major		
	Alias for: (**602225**) **Ringwood** [COMB]					
016036	*Ames West*	OK	093	Major		
	Alias for: (**602225**) **Ringwood** [COMB]					
016315	Amorita	OK	003	Alfalfa	1955	O
016346	Amorita NE	OK	003	Alfalfa	1962	O
016350	Amorita North	OK	003	Alfalfa	1980	N
016377	Amorita South	OK	003	Alfalfa	1958	N
000891	*Anadarko*	OK	015	Caddo		
	Alias for: (**010255**) **Eakly-Weatherford Trend** [COMB]					
003966	Anadarko West	OK	015	Caddo	1982	N
020097	Antelope	OK	047	Garfield	1953	ON
020097	Antelope	OK	103	Noble	1953	ON
020221	*Antelope NE*	OK	103	Noble		
	Alias for: (**020283**) **Antelope NW** [COMB]					
020283	Antelope NW	OK	047	Garfield	1956	ON
020283	Antelope NW	OK	103	Noble	1956	ON
020438	Antelope South	OK	103	Noble	1983	O
020500	Anthon	OK	039	Custer	1972	N
020515	Anthon NE	OK	039	Custer	1978	ONA
020531	Anthon NW	OK	039	Custer	1961	N
020543	Anthon SE	OK	039	Custer	1975	ON
020549	Anthon SW	OK	039	Custer	1978	N
020841	Antioch	OK	049	Garvin	1947	ON
020872	Antioch District East	OK	049	Garvin	1945	ONA
020903	*Antioch District South*	OK	049	Garvin		
	Alias for: (**021089**) **Antioch South** [COMB]					
020934	*Antioch East*	OK	049	Garvin		
	Alias for: (**020872**) **Antioch District East** [COMB]					
020965	Antioch NE	OK	049	Garvin	1958	O
020996	Antioch NE (New)	OK	049	Garvin	1958	O
021027	Antioch North	OK	049	Garvin	1948	OA
021058	*Antioch SE*	OK	049	Garvin		
	Alias for: (**020872**) **Antioch District East** [COMB]					
021089	Antioch South	OK	049	Garvin	1952	O
021120	*Antioch SW*	OK	049	Garvin		
	Alias for: (**278587**) **Golden Trend** [COMB]					
021810	Apache	OK	015	Caddo	1941	ONA
021849	Apache East	OK	015	Caddo	1973	N
009672	Apache North	OK	015	Caddo	1985	ON
021872	Apache SE	OK	015	Caddo	1959	ON
021903	Apache South	OK	031	Comanche	1951	ON
021965	Apache SW	OK	031	Comanche	1956	O
021970	Apache Townsite	OK	015	Caddo	1972	ONA
022461	Apperson SW	OK	113	Osage	1949	O
022686	*Ara*	OK	137	Stephens		
	Alias for: (**653086**) **Sho-Vel-Tum** [COMB]					
022717	*Ara North*	OK	137	Stephens		
	Alias for: (**653086**) **Sho-Vel-Tum** [COMB]					
022748	*Ara NW*	OK	137	Stephens		
	Alias for: (**653086**) **Sho-Vel-Tum** [COMB]					
022975	Arapaho	OK	039	Custer	1977	ON
022979	Arapaho NE	OK	039	Custer	1976	N
022985	*Arapaho NW*	OK	039	Custer		
	Alias for: (**022975**) **Arapaho** [COMB]					
023089	*Arbuckle*	OK	095	Marshall		
	Alias for: (**349649**) **Isom Springs** [COMB]					
023120	Arcadia	OK	109	Oklahoma	1989	O
023151	Arcadia East	OK	109	Oklahoma	1969	O
023213	*Arcadia NE*	OK	109	Oklahoma		
	Alias for: (**159475**) **Coon Creek** [COMB]					
009011	Arcadia NW	OK	109	Oklahoma	1985	OA
023244	Arcadia SE	OK	109	Oklahoma	1956	ON
008380	Arcadia South	OK	109	Oklahoma	1984	N
013179	Arcadia SW	OK	109	Oklahoma	1988	OA
023833	Ardmore	OK	019	Carter	1942	ONA
023842	Ardmore East	OK	019	Carter	1974	N
023864	Ardmore SW	OK	019	Carter	1954	O
023895	Ardmore West	OK	019	Carter	1969	O
024670	Arlington NW	OK	081	Lincoln	1963	ON
024701	Arlington SE	OK	081	Lincoln	1960	ON
024732	Arlington South	OK	081	Lincoln	1957	N
024763	Arlington West	OK	081	Lincoln	1953	ON
025011	*Armour Webb*	OK	053	Grant		
	Alias for: (**753953**) **Webb** [COMB]					
025287	Arnett	OK	045	Ellis	1977	OA
010266	Arnett Airport NE	OK	045	Ellis	1979	N
025321	Arnett East	OK	045	Ellis	1965	N
025352	Arnett NE	OK	045	Ellis	1959	O
025383	*Arnett North*	OK	045	Ellis		
	Alias for: (**648467**) **Shattuck** [COMB]					
025414	*Arnett School East*	OK	081	Lincoln		
	Alias for: (**757828**) **Wellston West** [COMB]					
025445	Arnett SE	OK	045	Ellis	1964	ONA
025476	Arnett South	OK	045	Ellis	1978	N
025482	Arnett SW	OK	045	Ellis	1973	N
025631	*Arno*	OK	037	Creek		
	Alias for: (**348626**) **Iron Post** [COMB]					
025662	*Arno SE*	OK	037	Creek		
	Alias for: (**348626**) **Iron Post** [COMB]					
025693	*Arno West*	OK	037	Creek		
	Alias for: (**348626**) **Iron Post** [COMB]					
025693	*Arno West*	OK	107	Okfuskee		
	Alias for: (**348626**) **Iron Post** [COMB]					
026003	Arnoldview	OK	087	McClain	1958	O
026034	Arnoldview East	OK	087	McClain	1959	O
026065	Arnoldview NW	OK	087	McClain	1950	O
026096	Arnoldview SE	OK	087	McClain	1971	O
026220	*Arpelar SE*	OK	121	Pittsburg		
	Alias for: (**556791**) **Pine Hollow South** [COMB]					
027553	Asher	OK	125	Pottawatomie	1929	ON
027584	Asher North	OK	125	Pottawatomie	1955	O
027615	Asher SE	OK	125	Pottawatomie	1948	O
027646	Asher South	OK	087	McClain	1947	O
027646	Asher South	OK	123	Pontotoc	1947	O
027677	Asher West	OK	125	Pottawatomie	1930	ON
027770	Ashland	OK	121	Pittsburg	1976	N
027801	Ashland North	OK	063	Hughes	1967	N
027801	Ashland North	OK	121	Pittsburg	1967	N
027863	Ashland South	OK	029	Coal	1912	ON
027863	Ashland South	OK	121	Pittsburg	1912	ON
013116	Ashley SE	OK	003	Alfalfa	1989	N
028390	Asp NW	OK	103	Noble	1961	O
028400	Asp SE	OK	103	Noble	1979	OA
028400	Asp SE	OK	119	Payne	1979	OA
028421	Asp West	OK	103	Noble	1955	O
028669	Asphaltum	OK	067	Jefferson	1913	ON
028669	Asphaltum	OK	137	Stephens	1913	ON
029599	Atlantic	OK	113	Osage	1919	OA
029630	*Atlantic East*	OK	113	Osage		
	Alias for: (**029599**) **Atlantic** [COMB]					
029661	Atlantic North	OK	113	Osage	1956	O
029723	Atlee	OK	067	Jefferson	1982	OA
029766	Atlee NW	OK	067	Jefferson	1981	O
010268	Atoka Townsite East	OK	005	Atoka	1986	N
000900	Atoka Townsite North	OK	005	Atoka	1982	N
000901	Atoka Townsite SE	OK	005	Atoka	1981	O
000902	Atoka Townsite South	OK	005	Atoka	1982	N
030033	Atwood East	OK	063	Hughes	1966	O
030064	*Atwood NE*	OK	063	Hughes		
	Alias for: (**030095**) **Atwood North** [COMB]					
030095	Atwood North	OK	063	Hughes	1949	OA
030126	Atwood NW	OK	063	Hughes	1957	O
030157	Atwood SE	OK	063	Hughes	1966	N
030188	*Atwood South*	OK	063	Hughes		
	Alias for: (**270665**) **Gerty NW** [COMB]					
030219	Atwood SW	OK	063	Hughes	1981	OA
014187	Atwood Townsite	OK	063	Hughes	1991	O
030250	Atwood West	OK	063	Hughes	1980	N
031056	Autwine	OK	071	Kay	1957	ON
031087	Autwine East	OK	071	Kay	1968	O
031118	*Autwine NE*	OK	071	Kay		
	Alias for: (**266425**) **Garrett NW** [COMB]					
011051	Autwine SE	OK	071	Kay	1962	O
031149	*Autwine South*	OK	071	Kay		
	Alias for: (**712851**) **Tonkawa** [COMB]					
031180	Autwine SW	OK	071	Kay	1967	O
031211	Autwine West	OK	071	Kay	1951	ON
031335	Avant	OK	113	Osage	1904	O
031366	Avant West	OK	113	Osage	1905	O
031397	*Avard*	OK	151	Woods		
	Alias for: (**031490**) **Avard NW** [COMB]					
031409	Avard East	OK	151	Woods	1979	N
031459	*Avard North*	OK	151	Woods		
	Alias for: (**031490**) **Avard NW** [COMB]					
031490	Avard NW	OK	151	Woods	1954	ON
031521	*Avard SW*	OK	151	Woods		
	Alias for: (**753123**) **Waynoka NE** [COMB]					
031533	*Avard West*	OK	151	Woods		
	Alias for: (**031490**) **Avard NW** [COMB]					
031583	Avery	OK	081	Lincoln	1939	O
031583	Avery	OK	119	Payne	1939	O
031676	Avery NE	OK	119	Payne	1964	O
031707	Avery North	OK	119	Payne	1964	O
031738	*Avery South*	OK	081	Lincoln		
	Alias for: (**000814**) **Skellyville (New)** [COMB]					
031769	Avery SW	OK	081	Lincoln	1954	O
032017	*Avoca*	OK	125	Pottawatomie		
	Alias for: (**674097**) **St Louis** [COMB]					
032048	Avoca East	OK	125	Pottawatomie	1950	O
032110	Avoca SW	OK	125	Pottawatomie	1948	O
032462	Aydelotte	OK	125	Pottawatomie	1980	O
032464	Aydelotte West	OK	125	Pottawatomie	1978	O
032552	Aylesworth	OK	095	Marshall	1942	ONA
032583	Aylesworth District SE	OK	013	Bryan	1945	ON
032583	Aylesworth District SE	OK	095	Marshall	1945	ON
032614	*Aylesworth North*	OK	095	Marshall		
	Alias for: (**032552**) **Aylesworth** [COMB]					
032645	*Aylesworth NW*	OK	095	Marshall		
	Alias for: (**032552**) **Aylesworth** [COMB]					
032676	*Aylesworth SE*	OK	013	Bryan		
	Alias for: (**032583**) **Aylesworth District SE** [COMB]					
032800	*Aztec*	OK	107	Okfuskee		
	Alias for: (**317046**) **Henryetta District** [COMB]					
032800	*Aztec*	OK	111	Okmulgee		
	Alias for: (**317046**) **Henryetta District** [COMB]					
034421	*Backius*	OK	113	Osage		
	Alias for: (**196518**) **Domes-Pond Creek** [COMB]					
034663	Bado East	OK	093	Major	1977	OA
034669	Bado North	OK	093	Major	1968	O
034700	Bado SE	OK	093	Major	1972	OA
034731	Bado South	OK	093	Major	1969	O
035661	*Baird*	OK	033	Cotton		
	Alias for: (**747419**) **Walters District** [COMB]					
035661	*Baird*	OK	137	Stephens		
	Alias for: (**747419**) **Walters District** [COMB]					
035847	*Baker*	OK	081	Lincoln		
	Alias for: (**000814**) **Skellyville (New)** [COMB]					
000906	*Baker SW*	OK	081	Lincoln		
	Alias for: (**000814**) **Skellyville (New)** [COMB]					
035864	Bakersburg West	OK	139	Texas	1969	N
035876	Bald	OK	121	Pittsburg	1933	ON
035878	Bald Hill	OK	101	Muskogee	1906	ON
035878	Bald Hill	OK	111	Okmulgee	1906	ON
035940	Bald South	OK	005	Atoka	1932	O
036312	*Balko*	OK	007	Beaver		
	Alias for: (**036467**) **Balko South** [COMB]					

Field Code	Field Name/ Alias/Remarks	State/ Sub	Co Code	County	Disc Year	Field Type
036343	*Balko East*	OK	007	Beaver		
	Alias for: (**036467**) **Balko South** [COMB]					
036374	Balko NE	OK	007	Beaver	1969	OA
036405	Balko North	OK	007	Beaver	1965	ON
036436	*Balko SE*	OK	007	Beaver		
	Alias for: (**036467**) **Balko South** [COMB]					
036467	Balko South	OK	007	Beaver	1956	ONA
036498	Balko SW	OK	007	Beaver	1969	ON
036529	Balko West	OK	007	Beaver	1966	O
037118	*Baltimore North*	OK	107	Okfuskee		
	Alias for: (**707603**) **Tiger Flats** [COMB]					
037118	*Baltimore North*	OK	111	Okmulgee		
	Alias for: (**707603**) **Tiger Flats** [COMB]					
037645	Bandwheel	OK	113	Osage	1920	O
037650	Bandwheel East	OK	113	Osage	1978	N
037986	*Banner*	OK	071	Kay		
	Alias for: (**266425**) **Garrett NW** [COMB]					
038048	*Banner District*	OK	071	Kay		
	Alias for: (**266425**) **Garrett NW** [COMB]					
038066	Banner NE	OK	053	Grant	1981	OA
038079	Banner School NE	OK	081	Lincoln	1958	ON
038141	*Banner School SW*	OK	081	Lincoln		
	Alias for: (**132194**) **Chandler NW** [COMB]					
038203	*Banner West*	OK	071	Kay		
	Alias for: (**266425**) **Garrett NW** [COMB]					
038304	Banzet NW	OK	035	Craig	1973	N
039257	Barker	OK	113	Osage	1921	O
039536	Barnes	OK	047	Garfield	1918	O
039540	Barnes East	OK	047	Garfield	1981	O
039567	Barnes North	OK	047	Garfield	1945	O
039598	Barnes NW	OK	047	Garfield	1953	O
039629	Barnes SE	OK	047	Garfield	1961	O
039691	Barnes West	OK	047	Garfield	1969	N
040001	Barnsdall	OK	113	Osage	1916	O
040032	Barnsdall South	OK	113	Osage	1921	O
040063	Barnsdall West	OK	113	Osage	1922	O
040156	*Barr*	OK	047	Garfield		
	Alias for: (**665959**) **Sooner Trend** [COMB]					
040187	*Barr NE*	OK	047	Garfield		
	Alias for: (**665959**) **Sooner Trend** [COMB]					
040249	*Barr SE*	OK	047	Garfield		
	Alias for: (**665959**) **Sooner Trend** [COMB]					
040280	*Barr South*	OK	047	Garfield		
	Alias for: (**665959**) **Sooner Trend** [COMB]					
040311	*Barr SW*	OK	047	Garfield		
	Alias for: (**665959**) **Sooner Trend** [COMB]					
040342	*Barr West*	OK	047	Garfield		
	Alias for: (**665959**) **Sooner Trend** [COMB]					
041427	*Bartlesville*	OK	113	Osage		
	Alias for: (**041458**) **Bartlesville-Dewey** [COMB]					
041427	*Bartlesville*	OK	147	Washington		
	Alias for: (**041458**) **Bartlesville-Dewey** [COMB]					
041458	Bartlesville-Dewey	OK	113	Osage	1897	OA
041458	Bartlesville-Dewey	OK	147	Washington	1897	OA
041489	*Bartlett*	OK	091	McIntosh		
	Alias for: (**150206**) **Coalton** [COMB]					
041489	*Bartlett*	OK	111	Okmulgee		
	Alias for: (**150206**) **Coalton** [COMB]					
042450	Bass	OK	133	Seminole		
044031	Baum	OK	019	Carter	1987	O
044062	Baum North	OK	019	Carter	1984	OA
045209	*Bayou*	OK	019	Carter		
	Alias for: (**319464**) **Hewitt** [COMB]					
048984	Bearden	OK	107	Okfuskee	1924	N
049015	Bearden East	OK	107	Okfuskee	1948	ON
049046	Bearden NE	OK	107	Okfuskee	1946	N
049077	Bearden North	OK	107	Okfuskee	1958	ON
049108	Bearden NW	OK	107	Okfuskee	1941	ON
049666	*Beaver*	OK	137	Stephens		
	Alias for: (**448649**) **Marlow District** [COMB]					
014891	Beaver East	OK	007	Beaver	1955	O
049945	Beaver Island	OK	117	Pawnee	1958	O
049951	Beaver Island NE	OK	113	Osage	1981	O
049955	Beaver Island SW	OK	117	Pawnee	1980	O
050007	Beaver NE	OK	007	Beaver	1965	O
050038	Beaver North	OK	007	Beaver	1958	ONA
050069	*Beaver NW*	OK	051	Grady		
	Alias for: (**448649**) **Marlow District** [COMB]					
050131	*Beaver SE*	OK	137	Stephens		
	Alias for: (**448649**) **Marlow District** [COMB]					
050224	Beaver South	OK	007	Beaver	1977	O
014892	Beaver West	OK	007	Beaver	1974	OA
000917	*Beaver-Panhandle*	OK	007	Beaver		
	Alias for: (**480070**) **Mocane-Laverne Gas Area** [COMB]					
050255	*Beaver-Panhandle West*	OK	007	Beaver		
	Alias for: (**480070**) **Mocane-Laverne Gas Area** [COMB]					
050410	*Bebee*	OK	123	Pontotoc		
	Alias for: (**050565**) **Bebee-Konawa SW** [COMB]					
050441	Bebee East	OK	123	Pontotoc	1948	O
009132	*Bebee East (Old)*	OK	123	Pontotoc		
	Alias for: (**050565**) **Bebee-Konawa SW** [COMB]					
050472	Bebee NE	OK	123	Pontotoc	1961	O
050503	*Bebee North*	OK	125	Pottawatomie		
	Alias for: (**050565**) **Bebee-Konawa SW** [COMB]					
050503	*Bebee North*	OK	133	Seminole		
	Alias for: (**050565**) **Bebee-Konawa SW** [COMB]					
050534	Bebee SE	OK	123	Pontotoc	1949	O
050565	Bebee-Konawa SW	OK	123	Pontotoc	1923	O
050565	Bebee-Konawa SW	OK	125	Pottawatomie	1923	O
050565	Bebee-Konawa SW	OK	133	Seminole	1923	O
005021	*Beebe*	OK	123	Pontotoc		
	Alias for: (**050565**) **Bebee-Konawa SW** [RENAM]					
052032	*Beets-Rapp*	OK	111	Okmulgee		
	Alias for: (**707603**) **Tiger Flats** [COMB]					
052040	*Beets-Rapp West*	OK	107	Okfuskee		
	Alias for: (**521991**) **Okfuskee District East** [COMB]					
052208	*Beggs*	OK	111	Okmulgee		
	Alias for: (**052239**) **Beggs District** [COMB]					
052239	Beggs District	OK	111	Okmulgee	1909	ONA
052270	*Beggs District North*	OK	111	Okmulgee		
	Alias for: (**052239**) **Beggs District** [COMB]					
052301	*Beggs District South*	OK	111	Okmulgee		
	Alias for: (**052239**) **Beggs District** [COMB]					
052363	*Beggs South*	OK	111	Okmulgee		
	Alias for: (**052239**) **Beggs District** [COMB]					
052456	Beidleman	OK	107	Okfuskee	1930	O
052487	Beidleman West	OK	107	Okfuskee	1961	ON
052580	Beland	OK	101	Muskogee	1906	O
052890	Belford NW	OK	113	Osage	1956	O
053603	Belle Isle	OK	109	Oklahoma	1962	O
014192	Belleview	OK	085	Love	1981	O
054068	*Bellevue South*	OK	037	Creek		
	Alias for: (**054571**) **Bellvue South** [ALTER]					
054192	Bellmont	OK	125	Pottawatomie	1977	O
054223	Bellmont North	OK	081	Lincoln	1966	O
054254	Bellmont West	OK	081	Lincoln	1950	OA
054254	Bellmont West	OK	125	Pottawatomie	1950	OA
000920	*Bellview South*	OK	037	Creek		
	Alias for: (**054571**) **Bellvue South** [ALTER]					
054571	Bellvue South	OK	037	Creek	1941	O
054626	*Belmont*	OK	113	Osage		
	Alias for: (**196518**) **Domes-Pond Creek** [COMB]					
013994	Bengal NE	OK	077	Latimer	1985	N
055804	Benjamin	OK	063	Hughes	1949	ON
055959	Benmartin	OK	145	Wagoner	1949	O
057664	*Berlin*	OK	129	Roger Mills		
	Alias for: (**121242**) **Carpenter** [COMB]					
057670	*Berlin East*	OK	009	Beckham		
	Alias for: (**121242**) **Carpenter** [COMB]					
057692	*Berlin NE*	OK	009	Beckham		
	Alias for: (**121242**) **Carpenter** [COMB]					
057697	*Berlin North*	OK	129	Roger Mills		
	Alias for: (**137681**) **Cheyenne West** [COMB]					
057699	*Berlin NW*	OK	129	Roger Mills		
	Alias for: (**137681**) **Cheyenne West** [COMB]					
000298	Berlin SE	OK	009	Beckham	1982	N
057707	*Berlin West*	OK	129	Roger Mills		
	Alias for: (**187986**) **Dempsey** [COMB]					
058529	Berwyn	OK	019	Carter	1977	O
007721	Berwyn SW	OK	019	Carter	1984	O
058625	*Bessie*	OK	149	Washita		
	Alias for: (**000437**) **Breathwaite** [COMB]					
058656	Bessie East	OK	149	Washita	1954	N
058669	*Bessie North*	OK	149	Washita		
	Alias for: (**000437**) **Breathwaite** [COMB]					
058904	Bethany	OK	109	Oklahoma	1945	ON
058973	Bethany SE	OK	109	Oklahoma	1990	OA
012464	Bethany South	OK	109	Oklahoma	1988	OA
058997	Bethel	OK	133	Seminole	1924	ON
059059	Bethel East	OK	133	Seminole	1922	ON
059090	Bethel NE	OK	133	Seminole	1941	O
059121	Bethel North	OK	133	Seminole	1936	ON
059152	Bethel SE	OK	133	Seminole	1970	N
059183	*Bethel West*	OK	133	Seminole		
	Alias for: (**058997**) **Bethel** [COMB]					
059400	*Betts*	OK	113	Osage		
	Alias for: (**029599**) **Atlantic** [COMB]					
059431	*Betts-Rapp*	OK	111	Okmulgee		
	Alias for: (**707603**) **Tiger Flats** [ALTER]					
059462	*Betts-Rapp West*	OK	107	Okfuskee		
	Alias for: (**521991**) **Okfuskee District East** [ALTER]					
060943	Big Bend	OK	113	Osage	1943	O
060974	Big Bend East	OK	113	Osage	1949	O
061005	Big Bend North	OK	113	Osage	1960	O
061036	*Big Bend South*	OK	113	Osage		
	Alias for: (**060943**) **Big Bend** [COMB]					
061067	Big Bend West	OK	113	Osage	1955	O
062028	*Big Horse District*	OK	113	Osage		
	Alias for: (**196518**) **Domes-Pond Creek** [COMB]					
063051	Big Pond	OK	037	Creek	1924	ON
063082	Big Pond District East	OK	037	Creek	1946	ON
063144	Big Pond South	OK	037	Creek	1955	O
063175	Big Pond SW	OK	037	Creek	1963	O
063981	Bigham	OK	107	Okfuskee	1946	ON
064012	Bigham South	OK	107	Okfuskee	1960	N
064043	Bigham SW	OK	107	Okfuskee	1969	N
064074	*Bigheart*	OK	113	Osage		
	Alias for: (**040001**) **Barnsdall** [COMB]					
061997	Bighorse	OK	113	Osage	1927	O
062059	Bighorse NE	OK	113	Osage	1968	O
064260	*Bilbo*	OK	095	Marshall		
	Alias for: (**439876**) **Madill** [COMB]					
064291	*Bilby*	OK	145	Wagoner		
	Alias for: (**064322**) **Bilby District** [COMB]					
064322	Bilby District	OK	145	Wagoner	1918	O
064508	Billings	OK	103	Noble	1917	ON
064570	Billings East	OK	103	Noble	1956	ON
064601	Billings NE	OK	103	Noble	1958	O
064663	Billings NW	OK	047	Garfield	1950	OA
064663	Billings NW	OK	103	Noble	1950	OA
064725	Billings Townsite	OK	047	Garfield	1953	ON
064725	Billings Townsite	OK	103	Noble	1953	ON
064735	Billings West	OK	103	Noble	1945	O
064756	*Billingslea*	OK	037	Creek		
	Alias for: (**348626**) **Iron Post** [RENAM]					
065004	Binger	OK	015	Caddo	1934	ONA
065035	*Binger East*	OK	015	Caddo		
	Alias for: (**065004**) **Binger** [COMB]					
065066	Binger NE	OK	015	Caddo	1962	ONA
065081	*Binger SE*	OK	015	Caddo		
	Alias for: (**065066**) **Binger NE** [COMB]					
065084	Binger South	OK	015	Caddo	1975	ONA
000933	*Binger West*	OK	015	Caddo		
	Alias for: (**010255**) **Eakly-Weatherford Trend** [COMB]					
065221	Birch Creek	OK	113	Osage	1920	O
065252	Birch Creek South	OK	113	Osage	1940	O
065283	Birch Creek West	OK	113	Osage	1953	O
065407	Bird Creek	OK	113	Osage	1906	O
065407	Bird Creek	OK	143	Tulsa	1906	O
066120	Bishop	OK	045	Ellis	1961	ONA
066120	Bishop	OK	129	Roger Mills	1961	ONA
066213	*Bishop NW*	OK	045	Ellis		
	Alias for: (**066120**) **Bishop** [COMB]					

Field Code	Field Name/ Alias/Remarks	State/ Sub	Co Code	County	Disc Year	Field Type
066306	*Bishop SE*	OK	045	Ellis		
	Alias for: (**066120**) **Bishop** [COMB]					
066337	*Bishop South*	OK	045	Ellis		
	Alias for: (**066120**) **Bishop** [COMB]					
066492	*Bison East*	OK	047	Garfield		
	Alias for: (**665959**) **Sooner Trend** [COMB]					
066523	*Bison NE*	OK	047	Garfield		
	Alias for: (**665959**) **Sooner Trend** [COMB]					
066554	*Bison North*	OK	047	Garfield		
	Alias for: (**665959**) **Sooner Trend** [COMB]					
066585	*Bison NW*	OK	047	Garfield		
	Alias for: (**665959**) **Sooner Trend** [COMB]					
066616	*Bison SW*	OK	047	Garfield		
	Alias for: (**665959**) **Sooner Trend** [COMB]					
066647	*Bison West*	OK	047	Garfield		
	Alias for: (**665959**) **Sooner Trend** [COMB]					
067360	*Bixby*	OK	143	Tulsa		
	Alias for: (**067396**) **Bixby-Jenks District** [COMB]					
067396	Bixby-Jenks District	OK	037	Creek	1901	O
067396	Bixby-Jenks District	OK	143	Tulsa	1901	O
067841	*Black Bear Creek*	OK	137	Stephens		
	Alias for: (**384106**) **Knox** [COMB]					
068182	Black Dog	OK	113	Osage	1945	O
068213	Black Dog District South	OK	113	Osage	1946	O
068275	Black Dog West	OK	113	Osage	1945	O
068740	Blackburn	OK	113	Osage	1967	O
068771	Blackburn East	OK	117	Pawnee	1920	O
068802	Blackburn NE	OK	113	Osage	1955	O
068833	Blackburn North	OK	113	Osage	1955	O
068864	Blackburn SE	OK	117	Pawnee	1954	O
068895	Blackburn South	OK	117	Pawnee	1955	O
069236	Blackland	OK	113	Osage	1937	O
069267	Blackland NE	OK	113	Osage	1941	O
069329	Blackland SW	OK	113	Osage	1956	O
069608	Blackwell	OK	071	Kay	1918	O
069639	Blackwell District East	OK	071	Kay	1947	ON
069670	*Blackwell East*	OK	071	Kay		
	Alias for: (**031211**) **Autwine West** [COMB]					
011068	Blackwell NE	OK	071	Kay	1956	O
069763	Blackwell NW	OK	071	Kay	1970	OA
069794	Blackwell SE	OK	071	Kay	1953	ON
069825	Blackwell West	OK	071	Kay	1964	OA
011069	Blackwell-Newkirk Gas Area	OK	071	Kay	1973	N
070321	Blakely	OK	107	Okfuskee	1923	ON
070352	Blakely East	OK	107	Okfuskee	1966	ON
070383	Blakely North	OK	107	Okfuskee	1922	ON
070414	Blakely SE	OK	107	Okfuskee	1949	ON
070600	Blanchard NE	OK	087	McClain	1992	OA
070610	Blanchard North	OK	087	McClain	1980	ON
070631	Blanchard NW	OK	051	Grady	1960	N
070662	*Blanchard SE*	OK	087	McClain		
	Alias for: (**750271**) **Washington District** [COMB]					
070693	*Blanchard South*	OK	087	McClain		
	Alias for: (**750271**) **Washington District** [COMB]					
070724	Blanco	OK	121	Pittsburg	1979	N
070848	Blanco South	OK	121	Pittsburg	1982	N
071158	*Blanton South*	OK	047	Garfield		
	Alias for: (**665959**) **Sooner Trend** [COMB]					
073762	*Blocker SE*	OK	121	Pittsburg		
	Alias for: (**380610**) **Kinta** [COMB]					
073793	*Blocker South*	OK	121	Pittsburg		
	Alias for: (**380610**) **Kinta** [COMB]					
074506	Bloomington	OK	055	Greer	1959	N
074537	Bloomington East	OK	055	Greer	1968	O
074568	Bloomington North	OK	055	Greer	1968	ON
074575	Bloomington South	OK	055	Greer	1973	ON
074723	Blucher	OK	109	Oklahoma	1952	OA
075343	*Blue Hill*	OK	087	McClain		
	Alias for: (**750271**) **Washington District** [COMB]					
075445	Blue Jacket North	OK	035	Craig	1975	O
075449	Blue Jacket West	OK	035	Craig	1980	O
075777	*Blue Ribbon*	OK	087	McClain		
	Alias for: (**750271**) **Washington District** [RENAM]					
076211	*Bluff City*	OK	067	Jefferson		
	Alias for: (**641879**) **Seay** [COMB]					
076242	Bluff Creek	OK	071	Kay	1953	O
076428	Blumenshine	OK	031	Comanche	1952	O
076459	Blumenshine East	OK	031	Comanche	1956	N
076490	Blumenshine West	OK	031	Comanche	1954	O
076645	*Blutcher*	OK	109	Oklahoma		
	Alias for: (**074723**) **Blucher** [ALTER]					
076909	Boar Creek	OK	113	Osage	1939	O
076940	Boar Creek East	OK	113	Osage	1946	O
077994	Boggy Depot East	OK	005	Atoka	1961	O
078025	Boggy Depot SE	OK	005	Atoka	1954	O
078397	Boiling Springs North	OK	059	Harper	1963	N
078397	Boiling Springs North	OK	153	Woodward	1963	N
078428	*Boiling Springs NW*	OK	153	Woodward		
	Alias for: (**778499**) **Woodward North** [COMB]					
078459	*Bokoshe*	OK	079	Le Flore		
	Alias for: (**380610**) **Kinta** [COMB]					
078490	*Bokoshe East*	OK	079	Le Flore		
	Alias for: (**380610**) **Kinta** [COMB]					
012332	Bokoshe SE	OK	079	Le Flore	1988	N
078521	Bokoshe South	OK	079	Le Flore	1964	N
078583	Bolen Spring	OK	035	Craig	1966	O
078614	Boley	OK	107	Okfuskee	1951	O
078645	Boley East	OK	107	Okfuskee	1963	O
009535	Boley NW	OK	107	Okfuskee	1985	O
078676	Boley South	OK	107	Okfuskee	1980	N
079265	Bomar West	OK	085	Love	1965	O
080691	*Booch*	OK	101	Muskogee		
	Alias for: (**035878**) **Bald Hill** [COMB]					
080722	*Booch Sand*	OK	101	Muskogee		
	Alias for: (**035878**) **Bald Hill** [COMB]					
002002	Boomer Lake NE	OK	119	Payne	1982	O
080939	Boomer Lake NW	OK	119	Payne	1954	O
081156	Boone SE	OK	015	Caddo	1963	O
081156	Boone SE	OK	031	Comanche	1963	O
081838	Border	OK	071	Kay	1927	O
082613	Boston	OK	113	Osage	1904	O
082613	Boston	OK	117	Pawnee	1904	O
082675	Boston East	OK	113	Osage	1929	O
082706	Boston North	OK	113	Osage	1921	O
082737	Boston West	OK	113	Osage	1941	O
083078	Boulanger NW	OK	113	Osage	1968	O
084008	*Bowden*	OK	037	Creek		
	Alias for: (**590832**) **Red Fork District** [COMB]					
084008	*Bowden*	OK	143	Tulsa		
	Alias for: (**590832**) **Red Fork District** [COMB]					
084411	Bowlegs	OK	133	Seminole	1927	ON
084442	Bowlegs District SW	OK	133	Seminole	1944	O
084690	*Bowring*	OK	113	Osage		
	Alias for: (**196518**) **Domes-Pond Creek** [COMB]					
084721	Bowring East	OK	113	Osage	1948	O
084748	Bowring SE	OK	113	Osage	1975	O
084752	*Bowring West*	OK	113	Osage		
	Alias for: (**196518**) **Domes-Pond Creek** [COMB]					
085620	Boyd East	OK	007	Beaver	1963	ONA
085651	*Boyd NE*	OK	007	Beaver		
	Alias for: (**196239**) **Dombey** [COMB]					
085713	*Boyd SE*	OK	007	Beaver		
	Alias for: (**116127**) **Camrick Gas Area** [COMB]					
085744	Boyd South	OK	007	Beaver	1957	ON
085868	*Boyle*	OK	101	Muskogee		
	Alias for: (**035878**) **Bald Hill** [COMB]					
086116	Boynton	OK	101	Muskogee	1914	O
000432	Boynton NW	OK	101	Muskogee	1981	ON
002586	Boynton West	OK	101	Muskogee	1982	O
086415	*Brace East*	OK	151	Woods		
	Alias for: (**031490**) **Avard NW** [COMB]					
086420	*Brace NE*	OK	151	Woods		
	Alias for: (**031490**) **Avard NW** [COMB]					
087155	*Bradley*	OK	051	Grady		
	Alias for: (**278587**) **Golden Trend** [COMB]					
087217	*Bradley District*	OK	049	Garvin		
	Alias for: (**278587**) **Golden Trend** [COMB]					
087217	*Bradley District*	OK	051	Grady		
	Alias for: (**278587**) **Golden Trend** [COMB]					
000433	*Bradley District East*	OK	087	McClain		
	Alias for: (**278587**) **Golden Trend** [COMB]					
087248	*Bradley District North*	OK	051	Grady		
	Alias for: (**278587**) **Golden Trend** [COMB]					
087279	*Bradley District SE*	OK	051	Grady		
	Alias for: (**278587**) **Golden Trend** [COMB]					
087310	*Bradley East*	OK	087	McClain		
	Alias for: (**278587**) **Golden Trend** [COMB]					
087341	*Bradley NE*	OK	051	Grady		
	Alias for: (**175131**) **Curty SW** [COMB]					
087372	*Bradley North*	OK	051	Grady		
	Alias for: (**278587**) **Golden Trend** [COMB]					
087403	*Bradley NW*	OK	051	Grady		
	Alias for: (**278587**) **Golden Trend** [COMB]					
087434	*Bradley SE*	OK	051	Grady		
	Alias for: (**278587**) **Golden Trend** [COMB]					
087465	*Bradley South*	OK	051	Grady		
	Alias for: (**278587**) **Golden Trend** [COMB]					
087496	*Bradley SW*	OK	051	Grady		
	Alias for: (**278587**) **Golden Trend** [COMB]					
087527	*Bradley West*	OK	051	Grady		
	Alias for: (**278587**) **Golden Trend** [COMB]					
087651	Brady	OK	049	Garvin	1971	O
087682	*Brady East*	OK	049	Garvin		
	Alias for: (**331362**) **Hoover** [COMB]					
087744	*Brady NE*	OK	049	Garvin		
	Alias for: (**331362**) **Hoover** [COMB]					
087775	*Brady SE*	OK	049	Garvin		
	Alias for: (**331362**) **Hoover** [COMB]					
015180	Brady SW	OK	049	Garvin	1994	O
088085	Braman	OK	071	Kay	1924	O
088116	Braman District SE	OK	071	Kay	1924	O
088123	*Braman East*	OK	071	Kay		
	Alias for: (**011069**) **Blackwell-Newkirk Gas Area** [COMB]					
088147	Braman NE	OK	071	Kay	1954	O
088178	Braman North	OK	071	Kay	1924	O
088209	Braman NW	OK	071	Kay	1961	O
088240	*Braman SE*	OK	071	Kay		
	Alias for: (**088116**) **Braman District SE** [COMB]					
088271	Braman SW	OK	071	Kay	1954	O
088302	Braman West	OK	071	Kay	1965	N
089046	*Branstetter*	OK	113	Osage		
	Alias for: (**089077**) **Branstetter District** [COMB]					
089077	Branstetter District	OK	113	Osage	1928	O
089604	Bray SE	OK	137	Stephens	1948	ONA
089635	Bray South	OK	137	Stephens	1965	N
089666	Bray SW	OK	137	Stephens	1960	O
000437	Breathwaite	OK	149	Washita	1980	ONA
089962	*Breathwaite NW*	OK	149	Washita		
	Alias for: (**000437**) **Breathwaite** [COMB]					
000438	*Breathwaite West*	OK	149	Washita		
	Alias for: (**000437**) **Breathwaite** [COMB]					
089976	*Breckenridge*	OK	047	Garfield		
	Alias for: (**225553**) **Enid NE** [COMB]					
090007	*Breckenridge North*	OK	047	Garfield		
	Alias for: (**225553**) **Enid NE** [COMB]					
090038	*Breckenridge NW*	OK	047	Garfield		
	Alias for: (**225553**) **Enid NE** [COMB]					
090069	*Breckenridge SW*	OK	047	Garfield		
	Alias for: (**225553**) **Enid NE** [COMB]					
091092	Brent	OK	135	Sequoyah	1957	ON
091216	Brewer South	OK	121	Pittsburg	1962	N
091309	Brick	OK	145	Wagoner	1950	O
091588	Bridgeport	OK	011	Blaine	1961	ONA
091588	Bridgeport	OK	015	Caddo	1961	ONA
091712	*Bridgeport South*	OK	015	Caddo		
	Alias for: (**426651**) **Lookeba East** [COMB]					
091726	*Bridgeport SW*	OK	015	Caddo		
	Alias for: (**091588**) **Bridgeport** [COMB]					
091739	*Bridgeport West*	OK	011	Blaine		
	Alias for: (**091588**) **Bridgeport** [COMB]					
091739	*Bridgeport West*	OK	015	Caddo		
	Alias for: (**091588**) **Bridgeport** [COMB]					
092425	Brinkman South	OK	055	Greer	1958	N
092456	Brinton	OK	111	Okmulgee	1914	ON

Field Code	Field Name/ Alias/Remarks	State/ Sub	Co Code	County	Disc Year	Field Type
092580	Bristow	OK	037	Creek	1916	O
092611	*Bristow District North*	OK	037	Creek		
	Alias for: (**092735**) **Bristow North** [COMB]					
092642	Bristow District South	OK	037	Creek	1947	O
092673	Bristow East	OK	037	Creek	1958	O
092704	Bristow NE	OK	037	Creek	1947	O
092735	Bristow North	OK	037	Creek	1918	O
015256	Bristow NW	OK	037	Creek	1995	OA
092797	Bristow Townsite	OK	037	Creek	1964	O
092828	Bristow West	OK	037	Creek	1922	OA
092921	Britt	OK	123	Pontotoc	1947	O
092952	Britton	OK	109	Oklahoma	1935	ON
092983	Britton NE	OK	109	Oklahoma	1950	ON
093014	*Britton North*	OK	109	Oklahoma		
	Alias for: (**092952**) **Britton** [COMB]					
093045	Britton South	OK	109	Oklahoma	1938	ON
011078	*Britton South (Oswego)*	OK	109	Oklahoma		
	Alias for: (**093045**) **Britton South** [COMB]					
093055	Britton West	OK	109	Oklahoma	1991	N
093355	Brock	OK	019	Carter	1922	ON
093386	Brock East	OK	019	Carter	1949	O
093417	Brock North	OK	019	Carter	1953	O
093448	Brock NW	OK	019	Carter	1954	O
093479	Brock SE	OK	085	Love	1967	O
093541	*Brock West*	OK	019	Carter		
	Alias for: (**319464**) **Hewitt** [COMB]					
093572	*Broken Arrow*	OK	143	Tulsa		
	Alias for: (**093603**) **Broken Arrow District** [COMB]					
093603	Broken Arrow District	OK	143	Tulsa	1901	ON
093603	Broken Arrow District	OK	145	Wagoner	1901	ON
094054	Brooken	OK	061	Haskell	1925	N
094054	Brooken	OK	091	McIntosh	1925	N
094054	Brooken	OK	121	Pittsburg	1925	N
094285	*Brookins*	OK	111	Okmulgee		
	Alias for: (**092456**) **Brinton** [COMB]					
094688	Brooksville	OK	125	Pottawatomie	1942	ONA
094719	Brooksville East	OK	125	Pottawatomie	1951	O
094727	Brooksville North	OK	125	Pottawatomie	1977	O
094750	Brooksville SE	OK	125	Pottawatomie	1951	O
094781	Brooksville South	OK	125	Pottawatomie	1943	O
012479	Brooksville SW	OK	125	Pottawatomie	1988	O
095091	Brown	OK	047	Garfield	1930	ON
095370	Brown East	OK	047	Garfield	1945	O
095475	Brown Middle	OK	047	Garfield	1959	O
095494	Brown NW	OK	047	Garfield	1955	O
095649	Brown South	OK	047	Garfield	1953	O
095711	Brown SW	OK	047	Garfield	1957	O
095742	*Brown West*	OK	047	Garfield		
	Alias for: (**665959**) **Sooner Trend** [COMB]					
000450	Broxton North	OK	015	Caddo	1982	N
096579	Broxton NW	OK	015	Caddo	1972	O
096610	Broxton South	OK	015	Caddo	1965	N
096641	Broxton SW	OK	015	Caddo	1971	O
096672	Broxton West	OK	015	Caddo	1958	O
096703	Broyles	OK	119	Payne	1918	ON
096734	*Broyles East*	OK	119	Payne		
	Alias for: (**096703**) **Broyles** [COMB]					
096796	Bruce	OK	037	Creek	1926	O
096827	Bruce District East	OK	037	Creek	1939	O
096858	*Bruce East*	OK	037	Creek		
	Alias for: (**096827**) **Bruce District East** [COMB]					
097137	*Bruner-Vern*	OK	143	Tulsa		
	Alias for: (**590832**) **Red Fork District** [COMB]					
097974	Brushy Mountain	OK	101	Muskogee	1916	N
098098	Bryan	OK	117	Pawnee	1954	O
098191	Bryan NE	OK	117	Pawnee	1954	O
098222	Bryan North	OK	117	Pawnee	1951	O
098253	Bryan NW	OK	117	Pawnee	1953	O
098284	Bryan SE	OK	117	Pawnee	1953	O
098315	Bryan SW	OK	117	Pawnee	1985	O
098340	Bryan West	OK	117	Pawnee	1980	O
098340	Bryan West	OK	119	Payne	1980	O
098408	Bryant	OK	107	Okfuskee	1921	ONA
098408	Bryant	OK	111	Okmulgee	1921	ONA
098470	Bryant East	OK	111	Okmulgee	1958	N
098532	*Bryant NE*	OK	111	Okmulgee		
	Alias for: (**317046**) **Henryetta District** [COMB]					
098563	Bryant SE	OK	107	Okfuskee	1916	N
098563	Bryant SE	OK	111	Okmulgee	1916	N
098573	Bryant South	OK	107	Okfuskee	1976	N
099261	*Bu-Vi-Bar*	OK	103	Noble		
	Alias for: (**627541**) **Sams** [COMB]					
099447	*Buchner*	OK	063	Hughes		
	Alias for: (**003481**) **Adams District** [COMB]					
099571	Buck Creek	OK	113	Osage		O
100005	*Buckeye*	OK	107	Okfuskee		
	Alias for: (**124838**) **Castle East** [COMB]					
100935	Buell	OK	113	Osage	1922	O
101090	Buena Vista NE	OK	117	Pawnee	1954	O
101121	Buena Vista North	OK	117	Pawnee	1962	O
101152	Buena Vista South	OK	117	Pawnee	1965	ON
101276	Buffalo	OK	059	Harper	1968	N
101400	Buffalo East	OK	059	Harper	1987	OA
014498	Buffalo Mountain	OK	077	Latimer	1992	N
101524	Buffalo North	OK	059	Harper	1958	ONA
101531	Buffalo NW	OK	059	Harper	1978	N
101586	Buffalo SE	OK	059	Harper	1975	ONA
101648	*Buffalo South*	OK	059	Harper		
	Alias for: (**480070**) **Mocane-Laverne Gas Area** [COMB]					
101779	Buffalo SW	OK	059	Harper	1973	ON
101927	Buffalohead	OK	103	Noble	1923	O
101958	Buffalohead West	OK	103	Noble	1972	O
102640	Bulldog	OK	113	Osage	1920	O
102671	Bulldog District North	OK	113	Osage	1956	O
103663	Burbank	OK	071	Kay	1920	O
103663	Burbank	OK	113	Osage	1920	O
103725	*Burbank South*	OK	113	Osage		
	Alias for: (**103663**) **Burbank** [COMB]					
103756	Burbank SW	OK	113	Osage	1957	O
103787	Burbank Townsite	OK	113	Osage	1961	O
004353	Burlington NE	OK	003	Alfalfa	1983	OA
008765	Burlington North	OK	003	Alfalfa	1984	OA
104895	Burlington NW	OK	003	Alfalfa	1979	N
104903	*Burlington SE*	OK	003	Alfalfa		
	Alias for: (**202734**) **Driftwood SW** [COMB]					
104934	Burlington South	OK	003	Alfalfa	1959	OA
104939	Burlington SW	OK	003	Alfalfa	1978	N
004354	Burlington West	OK	003	Alfalfa	1983	O
105010	Burmah North	OK	043	Dewey	1974	O
105151	Burnett	OK	125	Pottawatomie	1951	O
105182	Burnett NW	OK	125	Pottawatomie	1949	O
105244	Burnett South	OK	125	Pottawatomie	1961	O
105306	Burnett West	OK	027	Cleveland	1943	O
105306	Burnett West	OK	125	Pottawatomie	1943	O
105313	Burney East	OK	091	McIntosh	1978	N
105316	Burneyville NE	OK	085	Love	1981	O
105319	Burneyville West	OK	085	Love	1976	O
105461	*Burns*	OK	031	Comanche		
	Alias for: (**448649**) **Marlow District** [COMB]					
105461	*Burns*	OK	051	Grady		
	Alias for: (**448649**) **Marlow District** [COMB]					
105461	*Burns*	OK	137	Stephens		
	Alias for: (**448649**) **Marlow District** [COMB]					
105720	Burns Flat	OK	149	Washita	1970	ONA
105730	*Burns Flat SW*	OK	149	Washita		
	Alias for: (**105720**) **Burns Flat** [COMB]					
105957	*Burns West*	OK	031	Comanche		
	Alias for: (**679832**) **Sterling** [COMB]					
106639	Burt SW	OK	141	Tillman	1945	O
106763	Burton SE	OK	025	Cimarron	1959	N
107259	*Butcher*	OK	119	Payne		
	Alias for: (**345975**) **Ingalls** [COMB]					
107383	*Butler*	OK	101	Muskogee		
	Alias for: (**784891**) **Yahola District** [COMB]					
005075	*Butler (New)*	OK	101	Muskogee		
	Alias for: (**152469**) **Cole District** [COMB]					
005075	*Butler (New)*	OK	111	Okmulgee		
	Alias for: (**152469**) **Cole District** [COMB]					
107414	Butler Creek	OK	101	Muskogee	1960	N
	STOR(64)					
003366	Butler-Custer	OK	039	Custer	1981	ON
107420	*Butler-Custer NW*	OK	039	Custer		
	Alias for: (**000293**) **Hammon East** [COMB]					
000458	*Butler-Custer SW*	OK	039	Custer		
	Alias for: (**121256**) **Carpenter NE** [COMB]					
107422	Butler-Custer West	OK	039	Custer	1980	N
107538	Butner	OK	063	Hughes	1927	N
107538	Butner	OK	133	Seminole	1927	N
107569	*Butner NW*	OK	133	Seminole		
	Alias for: (**171302**) **Cromwell South** [COMB]					
107600	Butner SW	OK	133	Seminole	1961	O
107755	Butterly	OK	049	Garvin	1939	O
107786	Butterly NE	OK	049	Garvin	1945	O
107817	Butterly North	OK	049	Garvin	1955	ON
107848	Butterly NW	OK	049	Garvin	1955	O
107879	Butterly South	OK	049	Garvin	1950	O
107910	Butterly SW	OK	049	Garvin	1953	O
108616	*Byars*	OK	087	McClain		
	Alias for: (**108678**) **Byars NE** [COMB]					
108616	*Byars*	OK	125	Pottawatomie		
	Alias for: (**108678**) **Byars NE** [COMB]					
108647	Byars East	OK	087	McClain	1948	O
108678	Byars NE	OK	087	McClain	1939	O
108678	Byars NE	OK	125	Pottawatomie	1939	O
108709	*Byars North*	OK	125	Pottawatomie		
	Alias for: (**108678**) **Byars NE** [COMB]					
108714	Byars NW	OK	087	McClain	1969	O
108740	Byars South	OK	049	Garvin	1969	OA
108771	Byars SW	OK	049	Garvin	1954	ON
108771	Byars SW	OK	087	McClain	1954	ON
108802	*Byars Townsite*	OK	087	McClain		
	Alias for: (**108647**) **Byars East** [COMB]					
108833	*Byars West*	OK	087	McClain		
	Alias for: (**108771**) **Byars SW** [COMB]					
109019	*Byng NE*	OK	123	Pontotoc		
	Alias for: (**011231**) **Allen District** [COMB]					
109050	*Byng North*	OK	123	Pontotoc		
	Alias for: (**011231**) **Allen District** [COMB]					
109081	*Byng NW*	OK	133	Seminole		
	Alias for: (**011231**) **Allen District** [COMB]					
004356	Byng West	OK	123	Pontotoc	1983	O
109267	Byron SE	OK	003	Alfalfa	1983	ONA
109298	Byron South	OK	003	Alfalfa	1984	ONA
109329	*Byron SW*	OK	003	Alfalfa		
	Alias for: (**016377**) **Amorita South** [COMB]					
110752	Cabaniss NW	OK	121	Pittsburg	1976	N
111291	Cache Creek	OK	033	Cotton	1946	O
111322	*Cache Creek East*	OK	033	Cotton		
	Alias for: (**111291**) **Cache Creek** [COMB]					
111353	Cache Creek North	OK	033	Cotton	1947	O
111384	Cache Creek NW	OK	033	Cotton	1947	O
111415	Cache Creek South	OK	033	Cotton	1948	O
111446	Cache Creek West	OK	033	Cotton	1947	O
111539	Caddo	OK	019	Carter	1939	ONA
111570	*Caddo Deep*	OK	019	Carter		
	Alias for: (**111539**) **Caddo** [COMB]					
111632	*Caddo North*	OK	019	Carter		
	Alias for: (**111539**) **Caddo** [COMB]					
112872	Caldwell	OK	053	Grant	1929	O
113368	California Creek	OK	105	Nowata	1911	N
113926	*Calumet*	OK	017	Canadian		
	Alias for: (**751774**) **Watonga-Chickasha Trend** [COMB]					
113938	Calumet East	OK	017	Canadian	1979	ONA
113957	*Calumet NW*	OK	017	Canadian		
	Alias for: (**751774**) **Watonga-Chickasha Trend** [COMB]					
114081	*Calvin*	OK	063	Hughes		
	Alias for: (**114267**) **Calvin South** [RENAM]					
000968	Calvin (New)	OK	063	Hughes	1951	ON
114112	Calvin East	OK	063	Hughes	1982	N
114143	*Calvin NE*	OK	063	Hughes		
	Alias for: (**646638**) **Shady Grove West** [COMB]					
114174	Calvin North	OK	063	Hughes	1987	OA
114205	Calvin NW	OK	063	Hughes	1966	N
114236	Calvin SE	OK	063	Hughes	1962	ON

Field Code	Field Name/ Alias/Remarks	State/ Sub	Co Code	County	Disc Year	Field Type
114267	Calvin South	OK	063	Hughes	1938	ONA
114298	*Calvin SW*	OK	063	Hughes		
	Alias for: (**114267**) **Calvin South** [COMB]					
114306	Calvin West	OK	063	Hughes	1973	N
114493	*Camargo NE*	OK	043	Dewey		
	Alias for: (**575633**) **Putnam** [COMB]					
114494	*Camargo North*	OK	043	Dewey		
	Alias for: (**575633**) **Putnam** [COMB]					
114490	Camargo NW	OK	045	Ellis	1980	ON
114495	Camargo SW	OK	043	Dewey	1976	OA
114496	*Camargo West*	OK	043	Dewey		
	Alias for: (**737581**) **Vici SW** [COMB]					
114670	Cameron	OK	079	Le Flore	1922	N
114887	*Cameron NW*	OK	079	Le Flore		
	Alias for: (**114670**) **Cameron** [COMB]					
114949	*Camp*	OK	019	Carter		
	Alias for: (**653086**) **Sho-Vel-Tum** [COMB]					
114949	*Camp*	OK	137	Stephens		
	Alias for: (**653086**) **Sho-Vel-Tum** [COMB]					
115042	*Camp Creek*	OK	007	Beaver		
	Alias for: (**480070**) **Mocane-Laverne Gas Area** [COMB]					
115073	*Camp Creek NW*	OK	007	Beaver		
	Alias for: (**480070**) **Mocane-Laverne Gas Area** [COMB]					
115104	*Camp Creek SW*	OK	007	Beaver		
	Alias for: (**480070**) **Mocane-Laverne Gas Area** [COMB]					
115259	*Camp NW*	OK	137	Stephens		
	Alias for: (**653086**) **Sho-Vel-Tum** [COMB]					
115352	*Camp SE*	OK	019	Carter		
	Alias for: (**653086**) **Sho-Vel-Tum** [COMB]					
115538	Campbell	OK	093	Major	1960	ON
115538	Campbell	OK	151	Woods	1960	ON
115600	*Campbell East*	OK	093	Major		
	Alias for: (**115538**) **Campbell** [COMB]					
115631	*Campbell North*	OK	093	Major		
	Alias for: (**115538**) **Campbell** [COMB]					
115662	*Campbell NW*	OK	093	Major		
	Alias for: (**115538**) **Campbell** [COMB]					
115693	*Campbell South*	OK	093	Major		
	Alias for: (**128365**) **Cedardale NE** [COMB]					
115724	*Campbell West*	OK	093	Major		
	Alias for: (**128365**) **Cedardale NE** [COMB]					
116034	*Camrick*	OK	139	Texas		
	Alias for: (**116065**) **Camrick District** [COMB]					
116065	Camrick District	OK	007	Beaver	1954	ONA
116065	Camrick District	OK	139	Texas	1954	ONA
116096	*Camrick East*	OK	007	Beaver		
	Alias for: (**116065**) **Camrick District** [COMB]					
116127	Camrick Gas Area	OK	007	Beaver	1954	ONA
116127	Camrick Gas Area	OK	139	Texas	1954	ONA
116158	*Camrick SE*	OK	139	Texas		
	Alias for: (**116065**) **Camrick District** [RENAM]					
116282	Canadian	OK	121	Pittsburg	1917	N
011084	*Canadian (Old)*	OK	121	Pittsburg		
	Alias for: (**116282**) **Canadian** [RENAM]					
116375	*Canadian NE*	OK	121	Pittsburg		
	Alias for: (**116282**) **Canadian** [COMB]					
011085	*Canadian South*	OK	121	Pittsburg		
	Alias for: (**589344**) **Reams SE** [RENAM]					
116623	Canary	OK	147	Washington	1907	O
116716	Candy Creek	OK	113	Osage	1920	O
116716	Candy Creek	OK	147	Washington	1920	O
116964	Caney	OK	113	Osage	1909	O
116964	Caney	OK	147	Washington	1909	O
117181	Caney NW	OK	113	Osage	1960	O
117243	*Canfield*	OK	117	Pawnee		
	Alias for: (**068771**) **Blackburn East** [RENAM]					
117894	*Canton East*	OK	011	Blaine		
	Alias for: (**751774**) **Watonga-Chickasha Trend** [COMB]					
117956	Canton NW	OK	043	Dewey	1966	OA
117987	*Canton South*	OK	011	Blaine		
	Alias for: (**751774**) **Watonga-Chickasha Trend** [COMB]					
117987	*Canton South*	OK	043	Dewey		
	Alias for: (**751774**) **Watonga-Chickasha Trend** [COMB]					
118018	*Canton SW*	OK	043	Dewey		
	Alias for: (**751774**) **Watonga-Chickasha Trend** [COMB]					
000471	*Canute East*	OK	149	Washita		
	Alias for: (**118235**) **Canute North** [COMB]					
118235	Canute North	OK	039	Custer	1962	ONA
118235	Canute North	OK	149	Washita	1962	ONA
118324	*Canyon City SW*	OK	015	Caddo		
	Alias for: (**426649**) **Lookeba** [SPLIT]					
118324	*Canyon City SW*	OK	017	Canadian		
	Alias for: (**426651**) **Lookeba East** [SPLIT]					
118328	Canyon Creek	OK	113	Osage	1923	O
118359	Canyon Creek SE	OK	113	Osage	1965	O
118390	Canyon Creek South	OK	113	Osage	1947	O
118762	Capitol Hill South	OK	109	Oklahoma	1959	O
118855	Caple North	OK	139	Texas	1959	N
014739	Caple South	OK	139	Texas	1994	N
119010	Capron	OK	151	Woods	1987	N
119041	Capron East	OK	003	Alfalfa	1968	ON
119072	Capron NE	OK	003	Alfalfa	1967	O
119077	Capron North	OK	151	Woods	1978	OA
119082	Capron NW	OK	151	Woods	1977	OA
010694	Capron West	OK	151	Woods	1985	N
119134	Captain Creek North	OK	081	Lincoln	1962	O
119165	Captain Creek South	OK	081	Lincoln	1954	O
119196	*Captain Creek SW*	OK	109	Oklahoma		
	Alias for: (**119227**) **Captain Creek West** [COMB]					
119227	Captain Creek West	OK	081	Lincoln	1959	ON
119227	Captain Creek West	OK	109	Oklahoma	1959	ON
120002	*Carleton NE*	OK	011	Blaine		
	Alias for: (**751774**) **Watonga-Chickasha Trend** [COMB]					
120033	*Carleton SE*	OK	011	Blaine		
	Alias for: (**751774**) **Watonga-Chickasha Trend** [COMB]					
010320	Carlton Lake West	OK	045	Ellis	1982	N
120327	*Carlton NE*	OK	011	Blaine		
	Alias for: (**751774**) **Watonga-Chickasha Trend** [RENAM]					
120560	Carmel	OK	065	Jackson	1951	O
120591	*Carmen East*	OK	003	Alfalfa		
	Alias for: (**399361**) **Lambert SE** [COMB]					
120622	*Carmen NE*	OK	003	Alfalfa		
	Alias for: (**399361**) **Lambert SE** [COMB]					
120653	*Carmen North*	OK	003	Alfalfa		
	Alias for: (**399361**) **Lambert SE** [COMB]					
120808	*Carmen SW*	OK	003	Alfalfa		
	Alias for: (**602225**) **Ringwood** [COMB]					
000476	Carnegie NE	OK	015	Caddo	1981	N
004209	Carnegie North	OK	149	Washita	1983	N
120839	Carnegie SW	OK	075	Kiowa	1945	O
120870	Carnegie West	OK	075	Kiowa	1957	ON
120932	*Carney*	OK	121	Pittsburg		
	Alias for: (**580321**) **Quinton District** [SPLIT]					
120963	*Carney NE*	OK	081	Lincoln		
	Alias for: (**591514**) **Red Mound** [RENAM]					
120978	Carney SE	OK	081	Lincoln	1973	O
120947	Carney-Lincoln	OK	081	Lincoln	1980	N
121242	Carpenter	OK	009	Beckham	1951	ONA
121242	Carpenter	OK	129	Roger Mills	1951	ONA
121249	*Carpenter East*	OK	039	Custer		
	Alias for: (**118235**) **Canute North** [COMB]					
121256	Carpenter NE	OK	039	Custer	1980	ONA
121335	*Carpenter SW*	OK	009	Beckham		
	Alias for: (**121242**) **Carpenter** [COMB]					
121366	*Carpenter West*	OK	009	Beckham		
	Alias for: (**121242**) **Carpenter** [COMB]					
121366	*Carpenter West*	OK	129	Roger Mills		
	Alias for: (**121242**) **Carpenter** [COMB]					
121428	Carr City	OK	125	Pottawatomie	1927	O
121428	Carr City	OK	133	Seminole	1927	O
121521	Carrier	OK	047	Garfield	1964	ONA
121552	Carrier NW	OK	047	Garfield	1962	O
121862	Carson	OK	063	Hughes	1952	N
121893	*Carson NE*	OK	063	Hughes		
	Alias for: (**121862**) **Carson** [COMB]					
121924	*Carson North*	OK	063	Hughes		
	Alias for: (**121862**) **Carson** [COMB]					
121928	*Carson NW*	OK	063	Hughes		
	Alias for: (**122017**) **Carson West** [COMB]					
121976	Carson SE	OK	063	Hughes	1976	N
121986	*Carson South*	OK	063	Hughes		
	Alias for: (**399082**) **Lamar East** [COMB]					
122017	Carson West	OK	063	Hughes	1954	N
122092	Carter East	OK	009	Beckham	1979	ON
122234	Carter North	OK	009	Beckham	1957	ON
122265	Carter SE	OK	009	Beckham	1954	O
122327	Carter SW	OK	009	Beckham	1959	ON
122358	Carter West	OK	009	Beckham	1963	O
122172	*Carter-Knox*	OK	051	Grady		
	Alias for: (**384106**) **Knox** [ALTER]					
122172	*Carter-Knox*	OK	137	Stephens		
	Alias for: (**384106**) **Knox** [ALTER]					
122389	*Cartersville*	OK	061	Haskell		
	Alias for: (**380610**) **Kinta** [COMB]					
122389	*Cartersville*	OK	079	Le Flore		
	Alias for: (**380610**) **Kinta** [COMB]					
122389	*Cartersville*	OK	135	Sequoyah		
	Alias for: (**380610**) **Kinta** [COMB]					
122420	*Cartersville NW*	OK	061	Haskell		
	Alias for: (**380610**) **Kinta** [COMB]					
122451	*Cartersville SW*	OK	061	Haskell		
	Alias for: (**380610**) **Kinta** [COMB]					
122482	*Cartersville West*	OK	061	Haskell		
	Alias for: (**380610**) **Kinta** [COMB]					
122575	Carthage	OK	139	Texas	1958	N
122606	Carthage District NE	OK	139	Texas	1958	ON
122637	Carthage East	OK	139	Texas	1962	O
122668	Carthage Gas Area	OK	139	Texas	1958	N
122699	*Carthage NE*	OK	139	Texas		
	Alias for: (**122606**) **Carthage District NE** [COMB]					
122730	*Carthage North*	OK	139	Texas		
	Alias for: (**122668**) **Carthage Gas Area** [COMB]					
122761	Carthage NW	OK	139	Texas	1955	ON
123195	*Cary*	OK	107	Okfuskee		
	Alias for: (**521619**) **Okemah North** [COMB]					
123753	Casey	OK	117	Pawnee	1917	O
123790	Casey East	OK	117	Pawnee	1977	OA
123796	Casey NE	OK	117	Pawnee	1980	N
123815	Casey North	OK	117	Pawnee	1951	O
123877	*Cashion East*	OK	083	Logan		
	Alias for: (**214586**) **Edmond West** [COMB]					
123908	*Cashion NE*	OK	083	Logan		
	Alias for: (**214586**) **Edmond West** [COMB]					
123939	*Cashion North*	OK	083	Logan		
	Alias for: (**665959**) **Sooner Trend** [COMB]					
123970	*Cashion NW*	OK	073	Kingfisher		
	Alias for: (**665959**) **Sooner Trend** [COMB]					
123970	*Cashion NW*	OK	083	Logan		
	Alias for: (**665959**) **Sooner Trend** [COMB]					
124497	Castaneda	OK	025	Cimarron	1927	O
124528	Castaneda East	OK	025	Cimarron	1958	O
007758	Castaneda NW	OK	025	Cimarron	1984	O
124621	Castaneda South	OK	025	Cimarron	1970	O
124745	Castle	OK	107	Okfuskee	1960	O
010899	*Castle (Old)*	OK	107	Okfuskee		
	Alias for: (**125117**) **Castle SW** [RENAM]					
124838	Castle East	OK	107	Okfuskee	1944	ON
124931	*Castle NE*	OK	107	Okfuskee		
	Alias for: (**486394**) **Morse District** [COMB]					
124962	*Castle North*	OK	107	Okfuskee		
	Alias for: (**486394**) **Morse District** [RENAM]					
124993	Castle NW	OK	107	Okfuskee	1929	N
125086	*Castle South*	OK	107	Okfuskee		
	Alias for: (**125117**) **Castle SW** [COMB]					
125117	Castle SW	OK	107	Okfuskee	1941	ON
000477	Caston East	OK	079	Le Flore	1980	N
125427	Cat Tail Springs	OK	125	Pottawatomie	1951	O
125458	Cat Tail Springs East	OK	125	Pottawatomie	1952	O
125613	*Catale*	OK	131	Rogers		
	Alias for: (**125644**) **Catale District** [RENAM]					
125644	Catale District	OK	131	Rogers	1910	O
125675	Catale East	OK	035	Craig	1928	O
125675	Catale East	OK	131	Rogers	1928	O

Field Code	Field Name/ Alias/Remarks	State/ Sub	Co Code	County	Disc Year	Field Type
125799	*Catesby NE*	OK	045	Ellis		
	Alias for: (**480070**) **Mocane-Laverne Gas Area** [COMB]					
125830	Catesby North	OK	045	Ellis	1958	O
125861	*Catesby NW*	OK	045	Ellis		
	Alias for: (**125830**) **Catesby North** [ALTER]					
126388	*Catoosa*	OK	131	Rogers		
	Alias for: (**126419**) **Catoosa District** [RENAM]					
126419	Catoosa District	OK	131	Rogers	1913	ON
126450	Catoosa East	OK	131	Rogers	1958	O
128241	*Cedar Springs East*	OK	093	Major		
	Alias for: (**521495**) **Okeene NW** [COMB]					
128253	*Cedar Springs South*	OK	093	Major		
	Alias for: (**521495**) **Okeene NW** [COMB]					
128365	Cedardale NE	OK	059	Harper	1957	ONA
128365	Cedardale NE	OK	093	Major	1957	ONA
128365	Cedardale NE	OK	153	Woodward	1957	ONA
128396	Cedardale NW	OK	153	Woodward	1964	ON
128427	*Cedardale SW*	OK	153	Woodward		
	Alias for: (**136751**) **Chester West** [COMB]					
128458	Cedars	OK	079	Le Flore	1924	N
128512	*Cedars (Old)*	OK	079	Le Flore		
	Alias for: (**128458**) **Cedars** [COMB]					
128489	*Cedars District*	OK	079	Le Flore		
	Alias for: (**128458**) **Cedars** [RENAM]					
128520	*Cedars SW*	OK	079	Le Flore		
	Alias for: (**128458**) **Cedars** [COMB]					
128551	*Cedars West*	OK	079	Le Flore		
	Alias for: (**128458**) **Cedars** [COMB]					
128985	Cement	OK	015	Caddo	1916	ONA
128985	Cement	OK	051	Grady	1916	ONA
129016	*Cement East*	OK	051	Grady		
	Alias for: (**128985**) **Cement** [COMB]					
129047	*Cement Middle*	OK	015	Caddo		
	Alias for: (**128985**) **Cement** [COMB]					
129078	*Cement North*	OK	015	Caddo		
	Alias for: (**736118**) **Verden** [COMB]					
129109	Cement SE	OK	051	Grady	1966	ON
129140	*Cement West*	OK	015	Caddo		
	Alias for: (**128985**) **Cement** [COMB]					
129264	Center	OK	123	Pontotoc	1946	ON
129326	Center NE	OK	123	Pontotoc	1950	O
129357	Center NW	OK	123	Pontotoc	1953	N
129450	Center South	OK	123	Pontotoc	1951	ON
129543	Center West	OK	123	Pontotoc	1955	O
129574	Centerpoint	OK	125	Pottawatomie	1942	ON
129605	*Centerpoint NE*	OK	125	Pottawatomie		
	Alias for: (**129574**) **Centerpoint** [COMB]					
129636	*Centerpoint South*	OK	125	Pottawatomie		
	Alias for: (**129574**) **Centerpoint** [COMB]					
000485	Centerpoint SW	OK	125	Pottawatomie	1979	O
129667	Centerpoint West	OK	125	Pottawatomie	1955	O
129853	Centrahoma	OK	029	Coal	1937	ONA
129884	*Centrahoma Middle*	OK	029	Coal		
	Alias for: (**129853**) **Centrahoma** [COMB]					
129893	Centrahoma NE	OK	029	Coal	1976	N
129915	*Centrahoma NW*	OK	029	Coal		
	Alias for: (**721059**) **Tupelo NE** [COMB]					
129946	*Centrahoma SE*	OK	029	Coal		
	Alias for: (**129853**) **Centrahoma** [COMB]					
130101	Central School NW	OK	083	Logan	1964	ON
130132	*Central School South*	OK	083	Logan		
	Alias for: (**167287**) **Coyle South** [COMB]					
130163	*Central School West*	OK	083	Logan		
	Alias for: (**167287**) **Coyle South** [COMB]					
130287	Centralia East	OK	035	Craig	1950	O
003973	Centralia NE	OK	035	Craig	1983	O
009133	Ceres NE	OK	103	Noble	1985	ON
130473	*Ceres SE*	OK	103	Noble		
	Alias for: (**130504**) **Ceres South** [COMB]					
130504	Ceres South	OK	103	Noble	1947	ONA
130535	*Ceres SW*	OK	103	Noble		
	Alias for: (**130504**) **Ceres South** [COMB]					
130590	Cestos	OK	043	Dewey	1976	N
130597	Cestos SE	OK	043	Dewey	1970	ONA
130612	Cestos South	OK	043	Dewey	1980	ONA
130628	Cestos SW	OK	043	Dewey	1970	N
132101	Chandler	OK	081	Lincoln	1924	ON
132132	Chandler East	OK	081	Lincoln	1949	O
132146	Chandler NE	OK	081	Lincoln	1978	O
132163	*Chandler North*	OK	081	Lincoln		
	Alias for: (**132194**) **Chandler NW** [COMB]					
132194	Chandler NW	OK	081	Lincoln	1952	ON
132225	Chandler South	OK	081	Lincoln	1951	O
132287	*Chandler West*	OK	081	Lincoln		
	Alias for: (**132101**) **Chandler** [COMB]					
132318	*Chaney*	OK	045	Ellis		
	Alias for: (**480070**) **Mocane-Laverne Gas Area** [COMB]					
132349	*Chaney Dell East*	OK	003	Alfalfa		
	Alias for: (**602225**) **Ringwood** [COMB]					
132380	*Chaney Dell SE*	OK	003	Alfalfa		
	Alias for: (**602225**) **Ringwood** [COMB]					
132411	*Chaney Dell South*	OK	093	Major		
	Alias for: (**602225**) **Ringwood** [COMB]					
132442	*Chaney Dell West*	OK	003	Alfalfa		
	Alias for: (**602225**) **Ringwood** [COMB]					
132504	*Chaney North*	OK	045	Ellis		
	Alias for: (**480070**) **Mocane-Laverne Gas Area** [COMB]					
132566	*Chaney South*	OK	045	Ellis		
	Alias for: (**480070**) **Mocane-Laverne Gas Area** [COMB]					
133899	*Charles Page*	OK	143	Tulsa		
	Alias for: (**535555**) **Page District** [RENAM]					
134984	Checotah	OK	091	McIntosh	1912	N
135015	Checotah District NW	OK	091	McIntosh	1940	ON
135020	Checotah East	OK	091	McIntosh	1981	N
135077	Checotah SE	OK	091	McIntosh	1959	N
135108	Cheek	OK	019	Carter	1979	OA
000490	Cheek NW	OK	019	Carter	1979	O
135232	Chelsea	OK	131	Rogers	1889	O
135852	*Cherokee NE*	OK	003	Alfalfa		
	Alias for: (**136007**) **Cherokita Trend** [COMB]					
135909	Cherokee South	OK	003	Alfalfa	1978	N
135914	Cherokee SW	OK	003	Alfalfa	1966	N
135976	Cherokee West	OK	003	Alfalfa	1956	ON
135976	Cherokee West	OK	151	Woods	1956	ON
136007	Cherokita Trend	OK	003	Alfalfa	1956	ONA
136007	Cherokita Trend	OK	053	Grant	1956	ONA
136286	*Cherryvale*	OK	053	Grant		
	Alias for: (**136007**) **Cherokita Trend** [COMB]					
136317	*Cherryvale East*	OK	053	Grant		
	Alias for: (**136007**) **Cherokita Trend** [COMB]					
136503	*Chester North*	OK	093	Major		
	Alias for: (**136751**) **Chester West** [COMB]					
136751	Chester West	OK	093	Major	1959	N
136751	Chester West	OK	153	Woodward	1959	N
000494	*Cheyarha*	OK	133	Seminole		
	Alias for: (**643956**) **Seminole** [COMB]					
137146	*Cheyarha SW*	OK	133	Seminole		
	Alias for: (**643956**) **Seminole** [COMB]					
137154	Cheyenne	OK	129	Roger Mills	1978	OA
137185	*Cheyenne East*	OK	129	Roger Mills		
	Alias for: (**010199**) **Strong City District** [COMB]					
137216	*Cheyenne NW*	OK	129	Roger Mills		
	Alias for: (**137681**) **Cheyenne West** [COMB]					
137223	*Cheyenne SW*	OK	129	Roger Mills		
	Alias for: (**137681**) **Cheyenne West** [COMB]					
137278	Cheyenne Valley	OK	093	Major	1958	ONA
137278	Cheyenne Valley	OK	151	Woods	1958	ONA
137309	*Cheyenne Valley East*	OK	093	Major		
	Alias for: (**137278**) **Cheyenne Valley** [COMB]					
137340	*Cheyenne Valley NE*	OK	093	Major		
	Alias for: (**137278**) **Cheyenne Valley** [COMB]					
137371	*Cheyenne Valley North*	OK	093	Major		
	Alias for: (**137278**) **Cheyenne Valley** [COMB]					
137402	*Cheyenne Valley SE*	OK	093	Major		
	Alias for: (**137278**) **Cheyenne Valley** [COMB]					
137433	Cheyenne Valley South	OK	093	Major	1970	N
137464	Cheyenne Valley West	OK	093	Major	1960	N
137681	Cheyenne West	OK	129	Roger Mills	1971	ONA
137712	*Cheyhara SW*	OK	133	Seminole		
	Alias for: (**643956**) **Seminole** [ALTER]					
137960	Chickasha	OK	051	Grady	1919	ONA
138810	*Chickasha NE*	OK	051	Grady		
	Alias for: (**751774**) **Watonga-Chickasha Trend** [COMB]					
138015	*Chickasha North*	OK	051	Grady		
	Alias for: (**751774**) **Watonga-Chickasha Trend** [COMB]					
138022	*Chickasha NW*	OK	051	Grady		
	Alias for: (**751774**) **Watonga-Chickasha Trend** [COMB]					
168060	*Chickasha SE*	OK	051	Grady		
	Alias for: (**751774**) **Watonga-Chickasha Trend** [COMB]					
138115	*Chicken Farm*	OK	101	Muskogee		
	Alias for: (**495323**) **Muskogee District** [COMB]					
138487	Chigley West	OK	099	Murray	1962	O
138611	*Childers Lake District*	OK	145	Wagoner		
	Alias for: (**458515**) **McCracken District** [COMB]					
138766	Chiles Dome	OK	029	Coal	1922	N
	STOR					
000498	Chiles Dome SE	OK	029	Coal	1981	N
138797	Chiles Dome SW	OK	029	Coal	1970	O
138828	*Chiles Ranch*	OK	029	Coal		
	Alias for: (**138766**) **Chiles Dome** [COMB]					
138983	Chilocco	OK	071	Kay	1957	O
139014	Chilocco East	OK	071	Kay	1951	ONA
139045	Chilocco SE	OK	071	Kay	1954	O
139324	Chimney Mountain	OK	133	Seminole	1948	O
139913	*Chism*	OK	087	McClain		
	Alias for: (**108678**) **Byars NE** [RENAM]					
139975	Chisney South	OK	125	Pottawatomie	1962	O
009022	Chisum South	OK	087	McClain	1985	O
140192	Chitwood	OK	051	Grady	1945	ONA
140254	Chitwood NW	OK	051	Grady	1953	ONA
140285	Chitwood South	OK	051	Grady	1946	OA
140316	*Chitwood SW*	OK	051	Grady		
	Alias for: (**140254**) **Chitwood NW** [COMB]					
140347	*Chitwood West*	OK	051	Grady		
	Alias for: (**140254**) **Chitwood NW** [COMB]					
140502	Choate Prairie	OK	121	Pittsburg	1945	N
140688	Choctaw	OK	109	Oklahoma	1976	OA
140713	Choctaw NE	OK	109	Oklahoma	1978	O
140719	Choctaw North	OK	109	Oklahoma	1956	O
140843	Choctaw South	OK	109	Oklahoma	1955	O
140967	Choska	OK	145	Wagoner	1949	N
140975	Choska NW	OK	101	Muskogee	1981	O
014004	Cimarron City East	OK	083	Logan	1980	N
143571	Citra	OK	063	Hughes	1937	O
143602	Citra NE	OK	063	Hughes	1964	O
143819	Civit	OK	049	Garvin	1958	O
143835	Civit East	OK	049	Garvin	1976	O
143850	Civit NE	OK	049	Garvin	1962	O
143858	Civit North	OK	049	Garvin	1969	O
143869	Civit NW	OK	049	Garvin	1975	O
143881	Civit SE	OK	049	Garvin	1953	O
143912	Civit South	OK	049	Garvin	1949	O
143944	Civit SW	OK	049	Garvin	1976	N
143974	Civit West	OK	049	Garvin	1967	O
144346	*Claggett*	OK	105	Nowata		
	Alias for: (**513982**) **Nowata-Claggett** [COMB]					
144951	Claremore	OK	131	Rogers	1904	O
144982	Claremore East	OK	131	Rogers	1925	O
145323	*Clarita*	OK	029	Coal		
	Alias for: (**145354**) **Clarita District** [COMB]					
000858	Clarita (New)	OK	029	Coal	1953	O
145354	Clarita District	OK	029	Coal	1937	ON
145447	Clark Creek	OK	059	Harper	1959	N
145478	Clark Creek East	OK	059	Harper	1959	N
000504	Clark Creek West	OK	059	Harper	1980	N
145943	*Clarksville SW*	OK	145	Wagoner		
	Alias for: (**695853**) **Taft District** [COMB]					
146005	*Claud*	OK	137	Stephens		
	Alias for: (**653086**) **Sho-Vel-Tum** [COMB]					
146470	Clay City SE	OK	027	Cleveland	1943	O
146842	Clayton NW	OK	083	Logan	1954	ON
146842	Clayton NW	OK	109	Oklahoma	1954	ON
147028	Clear Brook	OK	027	Cleveland	1958	O
147059	Clear Brook SW	OK	027	Cleveland	1953	ONA

Field Code	Field Name/ Alias/Remarks	State/ Sub	Co Code	County	Disc Year	Field Type
147090	Clear Brook West	OK	027	Cleveland	1967	O
147214	*Clear Lake*	OK	007	Beaver		
	Alias for: (**147245**) **Clear Lake District** [RENAM]					
147245	Clear Lake District	OK	007	Beaver	1958	OA
014908	Clear Lake District West	OK	007	Beaver	1959	N
014212	Clear Lake North	OK	007	Beaver	1987	OA
147307	Clear Lake West	OK	007	Beaver	1959	N
147493	*Clearview*	OK	107	Okfuskee		
	Alias for: (**147524**) **Clearview District** [COMB]					
147524	Clearview District	OK	107	Okfuskee	1927	ON
147555	*Clearview District NW*	OK	107	Okfuskee		
	Alias for: (**147524**) **Clearview District** [COMB]					
147586	*Clearview East*	OK	107	Okfuskee		
	Alias for: (**147524**) **Clearview District** [COMB]					
147617	Clearview North	OK	107	Okfuskee	1955	O
147648	*Clearview NW*	OK	107	Okfuskee		
	Alias for: (**147524**) **Clearview District** [COMB]					
147679	*Clearview SE*	OK	107	Okfuskee		
	Alias for: (**436457**) **Lyons-Quinn** [COMB]					
147710	*Clearview South*	OK	107	Okfuskee		
	Alias for: (**147524**) **Clearview District** [COMB]					
147741	*Clearview SW*	OK	107	Okfuskee		
	Alias for: (**147524**) **Clearview District** [COMB]					
147772	Clearview West	OK	107	Okfuskee	1962	ON
148051	*Cleo*	OK	093	Major		
	Alias for: (**602225**) **Ringwood** [COMB]					
148082	*Cleo East*	OK	093	Major		
	Alias for: (**602225**) **Ringwood** [COMB]					
148113	*Cleo NE*	OK	093	Major		
	Alias for: (**602225**) **Ringwood** [COMB]					
148144	*Cleo South*	OK	093	Major		
	Alias for: (**602225**) **Ringwood** [COMB]					
148175	*Cleo West*	OK	093	Major		
	Alias for: (**602225**) **Ringwood** [COMB]					
148237	Cleveland	OK	117	Pawnee	1904	O
148268	Cleveland East	OK	113	Osage	1954	O
148268	Cleveland East	OK	117	Pawnee	1954	O
148330	*Cleveland South*	OK	117	Pawnee		
	Alias for: (**403794**) **Lauderdale** [COMB]					
148520	*Clifford North*	OK	071	Kay		
	Alias for: (**011069**) **Blackwell-Newkirk Gas Area** [COMB]					
148733	Clinton	OK	039	Custer	1981	N
148745	Clinton East	OK	039	Custer	1980	ONA
148795	Clinton North	OK	039	Custer	1981	N
148826	Clinton South	OK	039	Custer	1982	N
148826	Clinton South	OK	149	Washita	1982	N
149105	*Clothier SW*	OK	027	Cleveland		
	Alias for: (**511905**) **Norman North** [COMB]					
000511	Cloudchief NW	OK	149	Washita	1981	N
149384	Clyde East	OK	053	Grant	1962	O
149415	*Clyde NE*	OK	053	Grant		
	Alias for: (**745559**) **Wakita Trend** [COMB]					
149446	*Clyde North*	OK	053	Grant		
	Alias for: (**745559**) **Wakita Trend** [COMB]					
002684	Clyde South	OK	053	Grant	1982	O
149539	*Clyde SW*	OK	053	Grant		
	Alias for: (**136007**) **Cherokita Trend** [COMB]					
149570	Clyde West	OK	053	Grant	1968	O
149865	*Coal*	OK	029	Coal		
	Alias for: (**027863**) **Ashland South** [COMB]					
150113	Coalgate	OK	029	Coal	1960	ON
014005	Coalgate East	OK	029	Coal	1991	N
150121	Coalgate NE	OK	029	Coal	1978	N
011936	Coalgate North	OK	029	Coal	1987	N
012142	Coalgate SW	OK	029	Coal	1973	N
013770	Coalgate West	OK	029	Coal	1990	O
150206	Coalton	OK	091	McIntosh	1907	ON
150206	Coalton	OK	111	Okmulgee	1907	ON
150237	Coalton North	OK	111	Okmulgee	1953	O
150981	Cody	OK	117	Pawnee	1954	O
151074	Cody SW	OK	117	Pawnee	1955	O
151198	*Coffee Creek*	OK	109	Oklahoma		
	Alias for: (**214462**) **Edmond NE** [COMB]					
151229	*Coffee Creek District*	OK	109	Oklahoma		
	Alias for: (**214462**) **Edmond NE** [COMB]					
151260	*Coffee Creek Dstrict South*	OK	109	Oklahoma		
	Alias for: (**214462**) **Edmond NE** [COMB]					
151291	*Coffee Creek NE*	OK	109	Oklahoma		
	Alias for: (**214462**) **Edmond NE** [COMB]					
151415	Coffeyville South	OK	105	Nowata	1915	O
151508	*Cogar*	OK	015	Caddo		
	Alias for: (**751774**) **Watonga-Chickasha Trend** [COMB]					
151529	*Cogar SE*	OK	015	Caddo		
	Alias for: (**751774**) **Watonga-Chickasha Trend** [COMB]					
151534	*Cogar South*	OK	015	Caddo		
	Alias for: (**751774**) **Watonga-Chickasha Trend** [COMB]					
151539	*Cogar West*	OK	015	Caddo		
	Alias for: (**065066**) **Binger NE** [COMB]					
152314	*Cole*	OK	101	Muskogee		
	Alias for: (**152469**) **Cole District** [COMB]					
152469	Cole District	OK	101	Muskogee	1914	O
152469	Cole District	OK	111	Okmulgee	1914	O
153461	*College Corner*	OK	073	Kingfisher		
	Alias for: (**665959**) **Sooner Trend** [COMB]					
153492	*College Corner East*	OK	073	Kingfisher		
	Alias for: (**665959**) **Sooner Trend** [COMB]					
153523	*College Corner NE*	OK	047	Garfield		
	Alias for: (**665959**) **Sooner Trend** [COMB]					
153554	*College Corner SE*	OK	073	Kingfisher		
	Alias for: (**665959**) **Sooner Trend** [COMB]					
154205	Collinsville	OK	131	Rogers	1911	O
154205	Collinsville	OK	143	Tulsa	1911	O
000517	*Colony NE*	OK	149	Washita		
	Alias for: (**154659**) **Colony NW** [COMB]					
154659	Colony NW	OK	149	Washita	1980	N
154701	Colony West	OK	149	Washita	1980	N
154980	*Columbia*	OK	073	Kingfisher		
	Alias for: (**665959**) **Sooner Trend** [COMB]					
155011	*Columbia East*	OK	073	Kingfisher		
	Alias for: (**665959**) **Sooner Trend** [COMB]					
155042	*Columbia North*	OK	073	Kingfisher		
	Alias for: (**665959**) **Sooner Trend** [COMB]					
155073	*Columbia NW*	OK	073	Kingfisher		
	Alias for: (**665959**) **Sooner Trend** [COMB]					
155104	*Columbia SE*	OK	073	Kingfisher		
	Alias for: (**665959**) **Sooner Trend** [COMB]					
155135	*Columbia South*	OK	073	Kingfisher		
	Alias for: (**665959**) **Sooner Trend** [COMB]					
155166	*Columbia SW*	OK	073	Kingfisher		
	Alias for: (**665959**) **Sooner Trend** [COMB]					
000518	*Columbia Townsite*	OK	073	Kingfisher		
	Alias for: (**665959**) **Sooner Trend** [COMB]					
155631	*Comanche*	OK	137	Stephens		
	Alias for: (**224344**) **Empire-Comanche** [COMB]					
155724	Comanche Lake	OK	137	Stephens	1948	ON
155755	Comanche Lake Dist South	OK	137	Stephens	1946	O
004368	Comanche Lake North	OK	137	Stephens	1983	O
155786	*Comanche Lake South*	OK	137	Stephens		
	Alias for: (**155755**) **Comanche Lake Dist South** [COMB]					
156220	Como	OK	007	Beaver	1959	ONA
156251	*Como East*	OK	007	Beaver		
	Alias for: (**156220**) **Como** [COMB]					
156282	*Como NE*	OK	007	Beaver		
	Alias for: (**480070**) **Mocane-Laverne Gas Area** [COMB]					
156313	Como NW	OK	007	Beaver	1968	O
156344	Como SE	OK	007	Beaver	1960	ONA
156375	*Como South*	OK	007	Beaver		
	Alias for: (**156220**) **Como** [COMB]					
156406	Como SW	OK	007	Beaver	1959	ONA
156685	Concharty Hills	OK	145	Wagoner	1949	O
156716	Concho	OK	017	Canadian	1979	ONA
156840	Concho NE	OK	017	Canadian	1971	ONA
156845	Concho North	OK	017	Canadian	1977	ONA
156853	*Concho SW*	OK	017	Canadian		
	Alias for: (**156716**) **Concho** [COMB]					
158359	*Conservation*	OK	123	Pontotoc		
	Alias for: (**011231**) **Allen District** [COMB]					
158359	*Conservation*	OK	133	Seminole		
	Alias for: (**011231**) **Allen District** [COMB]					
158390	*Conservation East*	OK	123	Pontotoc		
	Alias for: (**011231**) **Allen District** [COMB]					
158483	*Continental*	OK	037	Creek		
	Alias for: (**092735**) **Bristow North** [COMB]					
158731	Conway NW	OK	123	Pontotoc	1963	O
158762	Conway South	OK	123	Pontotoc	1953	O
158824	*Coody*	OK	101	Muskogee		
	Alias for: (**035878**) **Bald Hill** [COMB]					
158855	Coodys Bluff	OK	105	Nowata	1904	O
159165	*Cookietown East*	OK	033	Cotton		
	Alias for: (**664781**) **Soldier Creek** [COMB]					
159475	Coon Creek	OK	083	Logan	1946	ON
159475	Coon Creek	OK	109	Oklahoma	1944	ON
159506	Coon Creek NE	OK	083	Logan	1953	ON
159506	Coon Creek NE	OK	109	Oklahoma	1953	ON
159537	Coon Creek North	OK	083	Logan	1963	ON
159568	Coon Creek NW	OK	083	Logan	1954	O
159599	Coon Creek West	OK	109	Oklahoma	1962	O
159723	Cooper	OK	011	Blaine	1966	ONA
159816	*Cooper East*	OK	073	Kingfisher		
	Alias for: (**013928**) **Altona** [COMB]					
159909	*Cooper NE*	OK	073	Kingfisher		
	Alias for: (**665959**) **Sooner Trend** [COMB]					
159940	*Cooper North*	OK	011	Blaine		
	Alias for: (**665959**) **Sooner Trend** [COMB]					
160064	*Cooper SE*	OK	011	Blaine		
	Alias for: (**013928**) **Altona** [COMB]					
160095	*Cooper South*	OK	011	Blaine		
	Alias for: (**159723**) **Cooper** [COMB]					
160105	*Cooper SW*	OK	011	Blaine		
	Alias for: (**159723**) **Cooper** [COMB]					
160188	*Copan*	OK	147	Washington		
	Alias for: (**041458**) **Bartlesville-Dewey** [COMB]					
160715	*Cora*	OK	151	Woods		
	Alias for: (**031490**) **Avard NW** [COMB]					
160904	Corbett NE	OK	027	Cleveland	1981	O
160907	Corbett NW	OK	027	Cleveland	1979	O
160932	Corbett SE	OK	027	Cleveland	1963	O
160963	Corbett South	OK	027	Cleveland	1950	O
160994	Corbett West	OK	027	Cleveland	1945	O
003975	*Cordell NW*	OK	149	Washita		
	Alias for: (**105720**) **Burns Flat** [COMB]					
008470	Cordell South	OK	149	Washita	1984	N
009716	*Cordell SW*	OK	149	Washita		
	Alias for: (**105720**) **Burns Flat** [COMB]					
161273	*Cordell West*	OK	149	Washita		
	Alias for: (**105720**) **Burns Flat** [COMB]					
161490	*Corine*	OK	145	Wagoner		
	Alias for: (**161521**) **Corine District** [RENAM]					
161521	Corine District	OK	145	Wagoner	1919	ON
161862	*Corn*	OK	027	Cleveland		
	Alias for: (**161867**) **Corn District** [COMB]					
161862	Corn	OK	149	Washita	1993	N
161867	Corn District	OK	027	Cleveland	1947	ON
161867	Corn District	OK	087	McClain	1947	ONA
161893	Corn South	OK	027	Cleveland	1960	O
161924	*Corn SW*	OK	027	Cleveland		
	Alias for: (**161867**) **Corn District** [COMB]					
161955	*Corn West*	OK	027	Cleveland		
	Alias for: (**161867**) **Corn District** [COMB]					
162234	Cornish SE	OK	067	Jefferson	1972	OA
162244	Cornish SW	OK	067	Jefferson	1981	O
162247	Cornish West	OK	067	Jefferson	1979	OA
163722	Cottingham East	OK	119	Payne	1954	O
163753	Cottingham NE	OK	119	Payne	1954	O
163784	*Cottingham South*	OK	119	Payne		
	Alias for: (**005186**) **Agra West** [COMB]					
164249	*Cottonwood*	OK	037	Creek		
	Alias for: (**444030**) **Mannford** [COMB]					
164280	Cottonwood Creek	OK	019	Carter	1987	OA
164466	*Cottonwood SW*	OK	015	Caddo		
	Alias for: (**736118**) **Verden** [COMB]					
164931	Council Creek	OK	119	Payne	1945	O
000530	Council Creek North	OK	119	Payne	1979	O
164941	Council Creek SE	OK	119	Payne	1975	O

Field Code	Field Name/ Alias/Remarks	State/ Sub	Co Code	County	Disc Year	Field Type
164962	Council Creek SW	OK	119	Payne	1947	O
164993	*Council Hill*	OK	101	Muskogee		
	Alias for: (**165024**) **Council Hill District** [COMB]					
165024	Council Hill District	OK	101	Muskogee	1910	ON
165055	Council Hill Townsite	OK	091	McIntosh	1966	N
165086	*Country Club*	OK	113	Osage		
	Alias for: (**721958**) **Turley District** [COMB]					
165272	*County Line*	OK	019	Carter		
	Alias for: (**653086**) **Sho-Vel-Tum** [COMB]					
165272	*County Line*	OK	137	Stephens		
	Alias for: (**653086**) **Sho-Vel-Tum** [COMB]					
165303	*County Line Pool*	OK	037	Creek		
	Alias for: (**414754**) **Lincreek District** [RENAM]					
165303	*County Line Pool*	OK	081	Lincoln		
	Alias for: (**414754**) **Lincreek District** [RENAM]					
000531	Courtney NE	OK	085	Love	1981	O
165493	Courtney SE	OK	085	Love	1978	O
165799	*Covington*	OK	047	Garfield		
	Alias for: (**165923**) **Covington West** [COMB]					
165861	*Covington NW*	OK	047	Garfield		
	Alias for: (**165923**) **Covington West** [COMB]					
165892	Covington South	OK	047	Garfield	1976	OA
165923	Covington West	OK	047	Garfield	1959	ONA
166109	*Cowan*	OK	107	Okfuskee		
	Alias for: (**521619**) **Okemah North** [COMB]					
166140	*Cowan East*	OK	107	Okfuskee		
	Alias for: (**521619**) **Okemah North** [COMB]					
166171	*Cowan West*	OK	107	Okfuskee		
	Alias for: (**521619**) **Okemah North** [COMB]					
166357	Cowden South	OK	149	Washita	1983	N
166450	*Coweta*	OK	145	Wagoner		
	Alias for: (**166481**) **Coweta District** [COMB]					
166481	Coweta District	OK	145	Wagoner	1914	O
166512	*Coweta District East*	OK	145	Wagoner		
	Alias for: (**166481**) **Coweta District** [COMB]					
167163	Coyle	OK	119	Payne	1938	O
167194	Coyle Middle	OK	119	Payne	1952	O
167225	Coyle North	OK	119	Payne	1942	O
167246	Coyle NW	OK	119	Payne	1975	O
167256	Coyle SE	OK	083	Logan	1951	OA
167287	Coyle South	OK	083	Logan	1947	O
167318	Coyle West	OK	083	Logan	1952	O
167535	*Coyote West*	OK	073	Kingfisher		
	Alias for: (**665959**) **Sooner Trend** [COMB]					
168481	Crane SE	OK	039	Custer	1962	ONA
168543	*Crane West*	OK	039	Custer		
	Alias for: (**575633**) **Putnam** [COMB]					
168915	*Crawford NE*	OK	129	Roger Mills		
	Alias for: (**168946**) **Crawford NW** [COMB]					
168946	Crawford NW	OK	129	Roger Mills	1965	ONA
169504	*Crescent*	OK	083	Logan		
	Alias for: (**169659**) **Crescent-Lovell** [COMB]					
011100	*Crescent (Old)*	OK	083	Logan		
	Alias for: (**169659**) **Crescent-Lovell** [RENAM]					
169566	Crescent East	OK	083	Logan	1944	O
169721	*Crescent NE*	OK	083	Logan		
	Alias for: (**430131**) **Lovell SE** [COMB]					
169752	*Crescent SE*	OK	083	Logan		
	Alias for: (**665959**) **Sooner Trend** [COMB]					
169783	*Crescent South*	OK	073	Kingfisher		
	Alias for: (**665959**) **Sooner Trend** [COMB]					
169783	*Crescent South*	OK	083	Logan		
	Alias for: (**665959**) **Sooner Trend** [COMB]					
169787	Crescent Star	OK	117	Pawnee	1977	N
169814	Crescent Star South	OK	117	Pawnee	1954	O
169845	*Crescent SW*	OK	073	Kingfisher		
	Alias for: (**665959**) **Sooner Trend** [COMB]					
169845	*Crescent SW*	OK	083	Logan		
	Alias for: (**665959**) **Sooner Trend** [COMB]					
169876	*Crescent Valley North*	OK	053	Grant		
	Alias for: (**598939**) **Rich Valley** [COMB]					
169907	Crescent Valley West	OK	053	Grant	1961	O
169938	*Crescent West*	OK	083	Logan		
	Alias for: (**665959**) **Sooner Trend** [COMB]					
169659	Crescent-Lovell	OK	073	Kingfisher	1926	ONA
169659	Crescent-Lovell	OK	083	Logan	1926	ONA
169683	*Crescent-Lovell South*	OK	083	Logan		
	Alias for: (**665959**) **Sooner Trend** [COMB]					
169690	*Crescent-Lovell SW*	OK	083	Logan		
	Alias for: (**665959**) **Sooner Trend** [COMB]					
170558	*Criner East*	OK	087	McClain		
	Alias for: (**545010**) **Payne** [COMB]					
170589	Criner NE	OK	087	McClain	1958	OA
170620	Criner South	OK	087	McClain	1970	O
170651	Criner SW	OK	087	McClain	1961	O
170682	Criner West	OK	087	McClain	1959	O
170713	*Crinerville*	OK	019	Carter		
	Alias for: (**093355**) **Brock** [COMB]					
171209	Cromwell	OK	107	Okfuskee	1922	O
171209	Cromwell	OK	133	Seminole	1922	OA
171240	Cromwell East	OK	107	Okfuskee	1940	O
171271	*Cromwell North*	OK	107	Okfuskee		
	Alias for: (**171240**) **Cromwell East** [COMB]					
171302	Cromwell South	OK	133	Seminole	1937	ON
171798	*Cross Roads East*	OK	125	Pottawatomie		
	Alias for: (**748380**) **Wanette West** [COMB]					
171829	Cross Roads NE	OK	125	Pottawatomie	1959	O
014499	Cross Roads North	OK	125	Pottawatomie	1992	O
173553	*Crowder*	OK	121	Pittsburg		
	Alias for: (**589313**) **Reams NW** [COMB]					
173007	*Cruce*	OK	137	Stephens		
	Alias for: (**653086**) **Sho-Vel-Tum** [COMB]					
000537	*Cruce District*	OK	137	Stephens		
	Alias for: (**653086**) **Sho-Vel-Tum** [COMB]					
173038	Cruce North	OK	137	Stephens	1945	ONA
173069	Cruce NW	OK	137	Stephens	1956	O
173100	*Cruce SE*	OK	137	Stephens		
	Alias for: (**653086**) **Sho-Vel-Tum** [COMB]					
000538	Cruce West	OK	137	Stephens	1981	N
174325	Cumberland	OK	013	Bryan	1940	OA
174325	Cumberland	OK	095	Marshall	1940	OA
174356	Cummings	OK	091	McIntosh	1936	N
174666	Curl Creek	OK	105	Nowata	1911	O
174976	*Curtis East*	OK	153	Woodward		
	Alias for: (**128365**) **Cedardale NE** [COMB]					
175069	Curty SE	OK	087	McClain	1963	O
175100	Curty South	OK	087	McClain	1964	OA
175131	Curty SW	OK	051	Grady	1948	ONA
175131	Curty SW	OK	087	McClain	1948	ONA
175162	Cushing	OK	037	Creek	1912	ONA
175162	Cushing	OK	119	Payne	1912	ONA
175193	*Cushing District East*	OK	037	Creek		
	Alias for: (**175162**) **Cushing** [COMB]					
175224	*Cushing East*	OK	037	Creek		
	Alias for: (**175162**) **Cushing** [COMB]					
175255	*Cushing Lake*	OK	119	Payne		
	Alias for: (**602783**) **Ripley SE** [COMB]					
175286	*Cushing New*	OK	119	Payne		
	Alias for: (**511564**) **Norfolk** [COMB]					
175317	Cushing Townsite	OK	119	Payne	1946	O
175421	*Custer City*	OK	039	Custer		
	Alias for: (**175425**) **Custer City East** [COMB]					
175425	Custer City East	OK	039	Custer	1974	ONA
175441	*Custer City NE*	OK	039	Custer		
	Alias for: (**175472**) **Custer City North** [COMB]					
175472	Custer City North	OK	039	Custer	1959	ONA
175503	Custer City SE	OK	039	Custer	1959	N
175490	Custer City South	OK	039	Custer	1975	ON
176798	Cyril NW	OK	015	Caddo	1956	O
001016	Cyril West	OK	015	Caddo	1982	N
178016	Dacoma East	OK	003	Alfalfa	1963	N
178047	*Dacoma NE*	OK	003	Alfalfa		
	Alias for: (**135976**) **Cherokee West** [COMB]					
178078	*Dacoma NW*	OK	151	Woods		
	Alias for: (**135976**) **Cherokee West** [COMB]					
178109	*Dacoma SE*	OK	003	Alfalfa		
	Alias for: (**135976**) **Cherokee West** [COMB]					
178140	*Dacoma South*	OK	003	Alfalfa		
	Alias for: (**135976**) **Cherokee West** [COMB]					
178140	*Dacoma South*	OK	151	Woods		
	Alias for: (**135976**) **Cherokee West** [COMB]					
178202	*Dacoma West*	OK	151	Woods		
	Alias for: (**135976**) **Cherokee West** [COMB]					
178264	*Daggett SE*	OK	081	Lincoln		
	Alias for: (**685102**) **Stroud** [COMB]					
178295	Dague	OK	139	Texas	1961	ON
178326	Dague NE	OK	139	Texas	1959	O
178357	Dague SE	OK	139	Texas	1967	ON
178388	Dague South	OK	139	Texas	1954	N
178419	*Dague West*	OK	139	Texas		
	Alias for: (**489587**) **Mouser** [COMB]					
005691	Daisy SE	OK	005	Atoka	1983	N
178543	Daisy West	OK	005	Atoka	1953	O
178698	Dale	OK	125	Pottawatomie	1947	O
178786	Dale NE	OK	081	Lincoln	1978	O
178786	Dale NE	OK	125	Pottawatomie	1978	O
178791	Dale North	OK	125	Pottawatomie	1985	O
178822	Dale SW	OK	125	Pottawatomie	1959	O
178853	Dale West	OK	125	Pottawatomie	1956	O
179132	Dalton	OK	113	Osage	1926	O
179163	Dalton NE	OK	113	Osage	1958	O
179194	*Dalton South*	OK	113	Osage		
	Alias for: (**039257**) **Barker** [COMB]					
179225	Dalton West	OK	113	Osage	1933	O
013776	*Damon East*	OK	077	Latimer		
	Alias for: (**013911**) **Panola South** [COMB]					
179938	*Dane*	OK	093	Major		
	Alias for: (**521495**) **Okeene NW** [COMB]					
179969	*Dane North*	OK	093	Major		
	Alias for: (**521495**) **Okeene NW** [COMB]					
180465	*Darby*	OK	125	Pottawatomie		
	Alias for: (**674097**) **St Louis** [COMB]					
181612	*Davenport*	OK	081	Lincoln		
	Alias for: (**685102**) **Stroud** [COMB]					
181674	*Davenport NE*	OK	081	Lincoln		
	Alias for: (**685102**) **Stroud** [COMB]					
181705	Davenport North	OK	081	Lincoln	1941	ON
181736	Davenport NW	OK	081	Lincoln	1952	O
181767	*Davenport SE*	OK	081	Lincoln		
	Alias for: (**685102**) **Stroud** [COMB]					
181798	*Davenport South*	OK	081	Lincoln		
	Alias for: (**685102**) **Stroud** [COMB]					
181829	*Davenport West*	OK	081	Lincoln		
	Alias for: (**181643**) **Davenport West District** [RENAM]					
181643	Davenport West District	OK	081	Lincoln	1934	ON
182015	Davidson	OK	141	Tillman	1955	O
182170	Davis	OK	099	Murray	1952	ON
182325	*Davis East*	OK	099	Murray		
	Alias for: (**182170**) **Davis** [COMB]					
001018	*Davis East (Old)*	OK	099	Murray		
	Alias for: (**182170**) **Davis** [COMB]					
182387	Davis NE	OK	099	Murray	1961	ON
182418	Davis North	OK	099	Murray	1951	O
182542	Davis South	OK	099	Murray	1967	O
182552	Davis SW	OK	099	Murray	1975	OA
182615	Davis West	OK	099	Murray	1974	OA
182790	*Dawson*	OK	143	Tulsa		
	Alias for: (**182821**) **Dawson District** [RENAM]					
182821	Dawson District	OK	131	Rogers	1906	O
182821	Dawson District	OK	143	Tulsa	1906	O
184178	*Deaner*	OK	107	Okfuskee		
	Alias for: (**436457**) **Lyons-Quinn** [COMB]					
184209	Deaner North	OK	107	Okfuskee	1949	ON
184922	Decherds Bend	OK	085	Love	1954	O
184953	Decherds Bend North	OK	085	Love	1969	OA
184956	Decherds Bend NW	OK	085	Love	1981	O
185263	*Deep Fork*	OK	037	Creek		
	Alias for: (**348626**) **Iron Post** [COMB]					
185294	*Deep Fork District North*	OK	037	Creek		
	Alias for: (**348626**) **Iron Post** [COMB]					
185325	*Deep Fork West*	OK	037	Creek		
	Alias for: (**348626**) **Iron Post** [COMB]					
185449	*Deep Rock*	OK	119	Payne		
	Alias for: (**465901**) **Mehan** [COMB]					

Field Code	Field Name/ Alias/Remarks	State/ Sub	Co Code	County	Disc Year	Field Type
185542	Deer Creek	OK	053	Grant	1920	ON
185604	Deer Creek South	OK	053	Grant	1958	O
185635	Deer Creek SW	OK	053	Grant	1958	ON
186255	Deese NW	OK	019	Carter	1963	O
013547	Del City	OK	109	Oklahoma	1990	O
186813	*Del Plain SE*	OK	093	Major		
	Alias for: (**128365**) **Cedardale NE** [COMB]					
186999	Delaware-Childers	OK	105	Nowata	1906	ON
187986	Dempsey	OK	129	Roger Mills	1976	ONA
000124	*Dempsey SE*	OK	129	Roger Mills		
	Alias for: (**187986**) **Dempsey** [COMB]					
188003	Dempsey West	OK	129	Roger Mills	1977	N
188828	Denver NE	OK	027	Cleveland	1960	O
188859	Denver SE	OK	027	Cleveland	1948	O
188952	Depew	OK	037	Creek	1915	OA
	STOR(50)					
188983	Depew East	OK	037	Creek	1946	O
189014	Depew North	OK	037	Creek	1969	N
189045	Depew NW	OK	037	Creek	1953	O
189076	Depew SE	OK	037	Creek	1946	O
189107	Depew Townsite	OK	037	Creek	1954	O
189138	Depew West	OK	037	Creek	1945	O
000555	Devol SE	OK	033	Cotton	1982	O
190006	*Devonian*	OK	111	Okmulgee		
	Alias for: (**499572**) **Natura District** [COMB]					
190068	Dewar	OK	111	Okmulgee	1950	O
190130	*Dewey*	OK	113	Osage		
	Alias for: (**041458**) **Bartlesville-Dewey** [COMB]					
190130	*Dewey*	OK	147	Washington		
	Alias for: (**041458**) **Bartlesville-Dewey** [COMB]					
190805	Diamond	OK	063	Hughes	1937	ON
191264	Dibble	OK	087	McClain	1981	OA
191270	Dibble NE	OK	087	McClain	1964	OA
191301	*Dibble North*	OK	087	McClain		
	Alias for: (**750271**) **Washington District** [COMB]					
191308	Dibble SE	OK	087	McClain	1973	OA
000556	Dibble SW	OK	051	Grady	1979	ONA
191983	Dill	OK	107	Okfuskee	1934	O
191983	Dill	OK	133	Seminole	1934	O
192009	Dill City	OK	149	Washita	1979	ONA
000558	*Dill City South*	OK	149	Washita		
	Alias for: (**192009**) **Dill City** [COMB]					
000125	*Dill City West*	OK	149	Washita		
	Alias for: (**192009**) **Dill City** [COMB]					
192045	Dill NE	OK	107	Okfuskee	1943	O
192076	Dill South	OK	133	Seminole	1941	O
192448	*Dilworth*	OK	071	Kay		
	Alias for: (**192479**) **Dilworth District** [COMB]					
192479	Dilworth District	OK	071	Kay	1911	ON
193719	*Dix*	OK	111	Okmulgee		
	Alias for: (**563829**) **Pollyanna** [COMB]					
193812	Dixie	OK	137	Stephens	1958	OA
193905	Dixie NW	OK	137	Stephens	1959	O
194565	*Doby Springs NE*	OK	059	Harper		
	Alias for: (**480070**) **Mocane-Laverne Gas Area** [COMB]					
194596	*Doby Springs NW*	OK	059	Harper		
	Alias for: (**480070**) **Mocane-Laverne Gas Area** [COMB]					
194627	Doby Springs SE	OK	059	Harper	1969	OA
194937	Doe Creek NW	OK	071	Kay	1951	O
195185	Dog Creek	OK	113	Osage	1945	O
195216	Dog Creek NE	OK	113	Osage	1960	O
195247	Dog Creek North	OK	113	Osage	1956	O
195251	Dog Creek SE	OK	113	Osage	1978	O
195255	Dog Creek South	OK	113	Osage	1976	O
195265	Dog Creek SW	OK	113	Osage	1978	N
195278	Dog Creek West	OK	113	Osage	1956	O
195340	Doga East	OK	113	Osage	1951	O
195402	Doga North	OK	113	Osage	1951	O
195433	Doga NW	OK	113	Osage	1961	O
195458	Doga SE	OK	117	Pawnee	1974	O
195464	Doga South	OK	117	Pawnee	1964	O
195495	Doga SW	OK	113	Osage	1952	O
195743	Dolberg	OK	099	Murray	1954	O
195743	Dolberg	OK	123	Pontotoc	1954	O
000567	Dolberg District	OK	099	Murray	1920	ON
000567	Dolberg District	OK	123	Pontotoc	1920	ON
196239	Dombey	OK	007	Beaver	1957	ONA
196270	*Dombey NE*	OK	007	Beaver		
	Alias for: (**196239**) **Dombey** [COMB]					
196301	*Dombey North*	OK	007	Beaver		
	Alias for: (**196239**) **Dombey** [COMB]					
196332	Dombey NW	OK	139	Texas	1965	N
196363	*Dombey SE*	OK	007	Beaver		
	Alias for: (**196239**) **Dombey** [COMB]					
196394	*Dombey SW*	OK	007	Beaver		
	Alias for: (**196239**) **Dombey** [COMB]					
196404	Dombey West	OK	139	Texas	1973	N
196456	*Domes*	OK	113	Osage		
	Alias for: (**196518**) **Domes-Pond Creek** [RENAM]					
196487	*Domes District*	OK	113	Osage		
	Alias for: (**196518**) **Domes-Pond Creek** [COMB]					
196549	Domes SW	OK	113	Osage	1956	O
196518	Domes-Pond Creek	OK	113	Osage	1904	OA
196766	*Donahue*	OK	117	Pawnee		
	Alias for: (**451191**) **Masham** [COMB]					
197169	*Donnelly*	OK	037	Creek		
	Alias for: (**722857**) **Tuskegee District** [COMB]					
197200	*Donnelly NE*	OK	037	Creek		
	Alias for: (**214896**) **Edna District** [COMB]					
197231	Donnelly North	OK	037	Creek	1954	O
197262	Donnelly West	OK	037	Creek	1947	O
197603	*Dora*	OK	133	Seminole		
	Alias for: (**385780**) **Konawa-Dora** [COMB]					
197727	*Dora South*	OK	133	Seminole		
	Alias for: (**385780**) **Konawa-Dora** [COMB]					
199835	*Douglas*	OK	047	Garfield		
	Alias for: (**095091**) **Brown** [COMB]					
200021	Douglas North	OK	047	Garfield	1964	O
200052	Douglas SE	OK	047	Garfield	1967	O
200114	Douglas South	OK	047	Garfield	1965	ONA
200145	*Douglas SW*	OK	047	Garfield		
	Alias for: (**665959**) **Sooner Trend** [COMB]					
200176	Douglas West	OK	047	Garfield	1960	ONA
200331	Dougout Creek	OK	007	Beaver	1969	O
200703	*Dover East*	OK	073	Kingfisher		
	Alias for: (**665959**) **Sooner Trend** [COMB]					
200796	*Dover Middle*	OK	073	Kingfisher		
	Alias for: (**665959**) **Sooner Trend** [COMB]					
200827	*Dover North*	OK	073	Kingfisher		
	Alias for: (**665959**) **Sooner Trend** [COMB]					
200858	*Dover NW*	OK	073	Kingfisher		
	Alias for: (**665959**) **Sooner Trend** [COMB]					
200889	*Dover SE*	OK	073	Kingfisher		
	Alias for: (**665959**) **Sooner Trend** [COMB]					
200920	*Dover South*	OK	073	Kingfisher		
	Alias for: (**665959**) **Sooner Trend** [COMB]					
200951	*Dover SW*	OK	073	Kingfisher		
	Alias for: (**665959**) **Sooner Trend** [COMB]					
200982	*Dover West*	OK	073	Kingfisher		
	Alias for: (**665959**) **Sooner Trend** [COMB]					
200734	*Dover-Hennessey*	OK	047	Garfield		
	Alias for: (**665959**) **Sooner Trend** [COMB]					
200734	*Dover-Hennessey*	OK	073	Kingfisher		
	Alias for: (**665959**) **Sooner Trend** [COMB]					
200734	*Dover-Hennessey*	OK	083	Logan		
	Alias for: (**665959**) **Sooner Trend** [COMB]					
200765	*Dover-Hennessey West*	OK	073	Kingfisher		
	Alias for: (**665959**) **Sooner Trend** [COMB]					
201075	*Dower*	OK	007	Beaver		
	Alias for: (**116127**) **Camrick Gas Area** [COMB]					
201106	Dower East	OK	007	Beaver	1969	ON
201137	*Dower NE*	OK	007	Beaver		
	Alias for: (**116127**) **Camrick Gas Area** [COMB]					
014223	Dower North	OK	007	Beaver	1972	OA
201168	*Dower NW*	OK	007	Beaver		
	Alias for: (**116065**) **Camrick District** [COMB]					
201199	Dower SE	OK	007	Beaver	1961	O
201354	*Doyle*	OK	137	Stephens		
	Alias for: (**653086**) **Sho-Vel-Tum** [COMB]					
201416	Doyle East	OK	137	Stephens	1962	ON
201447	*Doyle NW*	OK	137	Stephens		
	Alias for: (**653086**) **Sho-Vel-Tum** [COMB]					
201478	*Doyle SE*	OK	137	Stephens		
	Alias for: (**653086**) **Sho-Vel-Tum** [COMB]					
201509	*Doyle Townsite*	OK	137	Stephens		
	Alias for: (**384106**) **Knox** [COMB]					
201540	*Doyle West*	OK	137	Stephens		
	Alias for: (**653086**) **Sho-Vel-Tum** [COMB]					
202672	*Driftwood*	OK	003	Alfalfa		
	Alias for: (**016377**) **Amorita South** [COMB]					
202734	Driftwood SW	OK	003	Alfalfa	1959	O
203137	Drum Creek	OK	113	Osage	1946	O
203168	Drum Creek North	OK	113	Osage	1951	O
203199	Drum Creek NW	OK	113	Osage	1959	O
203261	*Drummond*	OK	047	Garfield		
	Alias for: (**665959**) **Sooner Trend** [COMB]					
203292	*Drummond East*	OK	047	Garfield		
	Alias for: (**665959**) **Sooner Trend** [COMB]					
203354	*Drummond NW*	OK	047	Garfield		
	Alias for: (**665959**) **Sooner Trend** [COMB]					
203385	Drummond Ranch	OK	113	Osage	1945	O
203416	Drummond Ranch North	OK	113	Osage	1958	O
203447	*Drummond SE*	OK	047	Garfield		
	Alias for: (**665959**) **Sooner Trend** [COMB]					
203478	*Drummond SW*	OK	047	Garfield		
	Alias for: (**665959**) **Sooner Trend** [COMB]					
203509	*Drumright*	OK	037	Creek		
	Alias for: (**175162**) **Cushing** [COMB]					
203540	Drumright West	OK	119	Payne	1965	O
204486	*Duck Creek*	OK	071	Kay		
	Alias for: (**069794**) **Blackwell SE** [COMB]					
204765	Duff East	OK	047	Garfield	1954	O
204827	*Duff SE*	OK	047	Garfield		
	Alias for: (**264627**) **Garber East** [COMB]					
204858	*Duff South*	OK	047	Garfield		
	Alias for: (**264627**) **Garber East** [COMB]					
006346	Duke NE	OK	065	Jackson	1984	OA
205230	Duke SW	OK	065	Jackson	1958	O
205788	*Duncan*	OK	137	Stephens		
	Alias for: (**675461**) **Stage Stand SE** [COMB]					
205819	*Duncan Gas*	OK	137	Stephens		
	Alias for: (**653086**) **Sho-Vel-Tum** [RENAM]					
205850	Duncan NE	OK	137	Stephens	1947	ON
205881	*Duncan North*	OK	137	Stephens		
	Alias for: (**206036**) **Duncan West** [COMB]					
206005	Duncan SW	OK	137	Stephens	1958	O
206036	Duncan West	OK	137	Stephens	1919	ONA
206191	Dundee NW	OK	067	Jefferson	1963	O
206718	*Dunlap NE*	OK	073	Kingfisher		
	Alias for: (**665959**) **Sooner Trend** [COMB]					
206749	Dunlap West	OK	073	Kingfisher	1967	OA
207214	Duquesne	OK	117	Pawnee	1923	O
207338	Durant East	OK	013	Bryan	1958	ON
207369	Durant North	OK	013	Bryan	1965	N
207400	Durant NW	OK	013	Bryan	1968	O
207462	Durant West	OK	013	Bryan	1956	N
012516	Durham SE	OK	129	Roger Mills	1988	OA
207648	*Durham West*	OK	129	Roger Mills		
	Alias for: (**168946**) **Crawford NW** [COMB]					
208144	Dustin	OK	063	Hughes	1918	ON
208144	Dustin	OK	107	Okfuskee	1918	ON
208175	Dustin NE	OK	107	Okfuskee	1924	ON
208206	Dustin North	OK	063	Hughes	1965	N
208237	Dustin SE	OK	063	Hughes	1949	N
208268	*Dustin South*	OK	063	Hughes		
	Alias for: (**208144**) **Dustin** [COMB]					
208299	Dustin West	OK	063	Hughes	1960	O
208423	*Dutton*	OK	051	Grady		
	Alias for: (**751774**) **Watonga-Chickasha Trend** [COMB]					
208578	*Dutton Townsite*	OK	015	Caddo		
	Alias for: (**751774**) **Watonga-Chickasha Trend** [COMB]					
210029	E-B Ranch North	OK	137	Stephens	1952	O
007580	E-B Ranch SE	OK	067	Jefferson	1984	O
210401	Eagle City	OK	011	Blaine	1965	ON

Field Code	Field Name/ Alias/Remarks	State/ Sub	Co Code	County	Disc Year	Field Type
210432	Eagle City South	OK	011	Blaine	1968	ONA
210435	Eagle City West	OK	011	Blaine	1974	N
210435	Eagle City West	OK	043	Dewey	1974	N
210800	*Eakly*	OK	015	Caddo		
	Alias for: (**010255**) **Eakly-Weatherford Trend** [RENAM]					
210804	*Eakly East*	OK	015	Caddo		
	Alias for: (**010255**) **Eakly-Weatherford Trend** [COMB]					
210809	*Eakly North*	OK	015	Caddo		
	Alias for: (**010255**) **Eakly-Weatherford Trend** [COMB]					
210813	*Eakly SE*	OK	015	Caddo		
	Alias for: (**010255**) **Eakly-Weatherford Trend** [COMB]					
000576	Eakly South	OK	015	Caddo	1981	N
010255	Eakly-Weatherford Trend	OK	015	Caddo	1953	ONA
010255	Eakly-Weatherford Trend	OK	039	Custer	1953	ONA
010255	Eakly-Weatherford Trend	OK	149	Washita	1953	ONA
211176	Earlsboro	OK	125	Pottawatomie	1926	ON
211176	Earlsboro	OK	133	Seminole	1926	ON
211207	*Earlsboro East*	OK	133	Seminole		
	Alias for: (**211176**) **Earlsboro** [COMB]					
211238	Earlsboro North	OK	125	Pottawatomie	1936	ON
211238	Earlsboro North	OK	133	Seminole	1936	ON
211269	Earlsboro NW	OK	125	Pottawatomie	1942	O
211300	*Earlsboro South*	OK	133	Seminole		
	Alias for: (**211176**) **Earlsboro** [COMB]					
211331	*Earlsboro West*	OK	125	Pottawatomie		
	Alias for: (**334152**) **Hotulke-West Earlsboro** [COMB]					
211517	Eason	OK	125	Pottawatomie	1980	O
000578	Eason North	OK	125	Pottawatomie	1982	O
211548	Eason NW	OK	125	Pottawatomie	1963	O
212236	Eastman NE	OK	085	Love	1980	OA
212240	Eastman North	OK	085	Love	1981	O
212757	Echo East	OK	103	Noble	1952	ON
212788	*Echo NE*	OK	103	Noble		
	Alias for: (**212757**) **Echo East** [COMB]					
213129	*Edcox*	OK	019	Carter		
	Alias for: (**653086**) **Sho-Vel-Tum** [COMB]					
213533	Eddy North	OK	053	Grant	1977	O
213346	Eddy NW	OK	053	Grant	1961	O
213377	Eddy SW	OK	053	Grant	1963	O
213811	Edgewood	OK	113	Osage	1921	O
213873	Edgewood South	OK	113	Osage	1924	O
000582	Edgewood-Garfield SW	OK	047	Garfield	1981	O
214152	Edith North	OK	151	Woods	1966	N
214164	*Edith NW*	OK	151	Woods		
	Alias for: (**214152**) **Edith North** [COMB]					
214183	Edith South	OK	151	Woods	1959	N
214183	Edith South	OK	153	Woodward	1959	N
214338	*Edmond*	OK	109	Oklahoma		
	Alias for: (**214586**) **Edmond West** [COMB]					
214462	Edmond NE	OK	109	Oklahoma	1944	ON
214493	*Edmond North*	OK	109	Oklahoma		
	Alias for: (**214462**) **Edmond NE** [COMB]					
214524	*Edmond NW*	OK	109	Oklahoma		
	Alias for: (**214586**) **Edmond West** [COMB]					
013128	Edmond South	OK	109	Oklahoma	1989	N
014224	Edmond SW	OK	109	Oklahoma	1991	OA
214555	Edmond Townsite	OK	109	Oklahoma	1957	O
214586	Edmond West	OK	017	Canadian	1933	ONA
214586	Edmond West	OK	073	Kingfisher	1933	ONA
	STOR(61)					
214586	Edmond West	OK	083	Logan	1933	ONA
	STOR(61)					
214586	Edmond West	OK	109	Oklahoma	1930	ONA
214865	*Edna*	OK	037	Creek		
	Alias for: (**214896**) **Edna District** [COMB]					
214865	*Edna*	OK	111	Okmulgee		
	Alias for: (**214896**) **Edna District** [COMB]					
214896	Edna District	OK	037	Creek	1940	O
214896	Edna District	OK	111	Okmulgee	1940	O
214927	*Edna East*	OK	111	Okmulgee		
	Alias for: (**515200**) **Nuyaka District** [COMB]					
214989	*Edna NW*	OK	037	Creek		
	Alias for: (**214896**) **Edna District** [COMB]					
215020	Edna South	OK	037	Creek	1955	O
215051	*Edna West*	OK	037	Creek		
	Alias for: (**214896**) **Edna District** [COMB]					
014545	Eight Mile Mountain	OK	077	Latimer	1993	N
015194	El Dorado District	OK	065	Jackson	1994	O
216749	El Dorado South	OK	065	Jackson	1994	OA
217431	El Reno	OK	017	Canadian	1952	ONA
217436	*El Reno East*	OK	017	Canadian		
	Alias for: (**217431**) **El Reno** [COMB]					
217441	El Reno SE	OK	017	Canadian	1977	ONA
217445	*El Reno South*	OK	017	Canadian		
	Alias for: (**727797**) **Union City** [COMB]					
002694	Eldorado SE	OK	065	Jackson	1982	OA
218485	Eldorado SW	OK	065	Jackson	1981	O
218733	Elgin South	OK	113	Osage	1915	O
218740	Elgin SW	OK	113	Osage	1975	O
219074	Elk City	OK	009	Beckham	1947	ONA
219074	Elk City	OK	149	Washita	1947	ONA
219105	Elk City East	OK	009	Beckham	1969	N
219136	*Elk City SE*	OK	149	Washita		
	Alias for: (**219074**) **Elk City** [COMB]					
219167	Elk City South	OK	009	Beckham	1955	N
219350	Elk Horn	OK	083	Logan	1976	OA
219353	*Elk Horn East*	OK	083	Logan		
	Alias for: (**219384**) **Elk Horn NE** [COMB]					
219384	Elk Horn NE	OK	047	Garfield	1952	ON
219384	Elk Horn NE	OK	083	Logan	1952	ON
219384	Elk Horn NE	OK	103	Noble	1952	ON
219399	Elk Horn North	OK	047	Garfield	1974	O
219415	Elk Horn NW	OK	047	Garfield	1954	N
219415	Elk Horn NW	OK	083	Logan	1954	N
219446	Elk Horn SE	OK	083	Logan	1968	O
219477	Elk Horn South	OK	083	Logan	1962	ONA
219483	*Elk Horn SW*	OK	083	Logan		
	Alias for: (**219477**) **Elk Horn South** [COMB]					
220407	*Elliott*	OK	105	Nowata		
	Alias for: (**409956**) **Lenapah** [COMB]					
221399	Elm Grove	OK	011	Blaine	1970	N
221554	*Elmdale*	OK	047	Garfield		
	Alias for: (**264596**) **Garber** [COMB]					
221678	*Elmore NE*	OK	049	Garvin		
	Alias for: (**278587**) **Golden Trend** [COMB]					
221771	Elmwood	OK	007	Beaver	1955	ONA
221833	*Elmwood District*	OK	007	Beaver		
	Alias for: (**221771**) **Elmwood** [COMB]					
221864	*Elmwood East*	OK	007	Beaver		
	Alias for: (**221771**) **Elmwood** [COMB]					
221895	*Elmwood NE*	OK	007	Beaver		
	Alias for: (**480070**) **Mocane-Laverne Gas Area** [COMB]					
221926	*Elmwood North*	OK	007	Beaver		
	Alias for: (**221771**) **Elmwood** [COMB]					
221957	*Elmwood NW*	OK	007	Beaver		
	Alias for: (**480070**) **Mocane-Laverne Gas Area** [COMB]					
221988	Elmwood South	OK	007	Beaver	1980	ONA
222019	*Elmwood SW*	OK	007	Beaver		
	Alias for: (**036467**) **Balko South** [COMB]					
222050	*Elmwood West*	OK	007	Beaver		
	Alias for: (**036467**) **Balko South** [COMB]					
223941	Emma SW	OK	009	Beckham	1958	O
224313	*Empire*	OK	137	Stephens		
	Alias for: (**224344**) **Empire-Comanche** [COMB]					
224344	Empire-Comanche	OK	137	Stephens	1918	ONA
225088	Enfisco	OK	113	Osage	1921	O
	STOR(52)					
225101	Enfisco West	OK	113	Osage	1979	O
225491	*Enid*	OK	047	Garfield		
	Alias for: (**225553**) **Enid NE** [COMB]					
225522	*Enid East*	OK	047	Garfield		
	Alias for: (**225553**) **Enid NE** [COMB]					
225553	Enid NE	OK	047	Garfield	1940	ONA
225584	*Enid North*	OK	047	Garfield		
	Alias for: (**225553**) **Enid NE** [COMB]					
225615	*Enid NW*	OK	047	Garfield		
	Alias for: (**225553**) **Enid NE** [COMB]					
225646	*Enid SE*	OK	047	Garfield		
	Alias for: (**665959**) **Sooner Trend** [COMB]					
225677	*Enid South*	OK	047	Garfield		
	Alias for: (**665959**) **Sooner Trend** [COMB]					
225708	*Enid SW*	OK	047	Garfield		
	Alias for: (**665959**) **Sooner Trend** [COMB]					
225739	*Enid West*	OK	047	Garfield		
	Alias for: (**665959**) **Sooner Trend** [COMB]					
225863	*Enos*	OK	095	Marshall		
	Alias for: (**349649**) **Isom Springs** [COMB]					
226049	Enterprise	OK	113	Osage	1968	O
226111	Enterprise North	OK	113	Osage	1952	O
002960	Enville NE	OK	095	Marshall	1979	N
226323	Enville NW	OK	085	Love	1975	N
226328	Enville SE	OK	085	Love	1970	N
226340	Enville South	OK	085	Love	1978	N
226359	Enville SW	OK	085	Love	1950	ONA
226390	Enville West	OK	085	Love	1958	ONA
226452	*Eola*	OK	049	Garvin		
	Alias for: (**226514**) **Eola-Robberson** [COMB]					
226483	*Eola North*	OK	049	Garvin		
	Alias for: (**226514**) **Eola-Robberson** [COMB]					
000589	*Eola NW*	OK	049	Garvin		
	Alias for: (**226514**) **Eola-Robberson** [COMB]					
226545	*Eola SW*	OK	049	Garvin		
	Alias for: (**226514**) **Eola-Robberson** [COMB]					
226514	Eola-Robberson	OK	049	Garvin	1920	ON
226514	Eola-Robberson	OK	137	Stephens	1920	ON
226987	*Eram*	OK	111	Okmulgee		
	Alias for: (**485836**) **Morris District** [COMB]					
227235	Erick	OK	009	Beckham	1934	N
227266	Erick Gas Area South	OK	009	Beckham	1946	N
227266	Erick Gas Area South	OK	055	Greer	1946	N
227328	*Erin Springs*	OK	049	Garvin		
	Alias for: (**278587**) **Golden Trend** [COMB]					
227359	*Erin Springs SE*	OK	049	Garvin		
	Alias for: (**278587**) **Golden Trend** [COMB]					
227390	*Erin Springs South*	OK	049	Garvin		
	Alias for: (**278587**) **Golden Trend** [COMB]					
228506	Essaquanahdale	OK	033	Cotton	1946	O
228537	Essaquanahdale West	OK	033	Cotton	1951	O
005454	Eufaula NE	OK	091	McIntosh	1983	N
229622	Eufaula NW	OK	091	McIntosh	1947	N
230056	*Eureka District SE*	OK	053	Grant		
	Alias for: (**745559**) **Wakita Trend** [COMB]					
230118	*Eureka SE*	OK	053	Grant		
	Alias for: (**745559**) **Wakita Trend** [COMB]					
230149	*Eureka SW*	OK	003	Alfalfa		
	Alias for: (**745559**) **Wakita Trend** [COMB]					
230271	Eva East	OK	139	Texas	1977	N
230304	Eva North	OK	139	Texas	1965	ON
230335	Eva NW	OK	139	Texas	1953	ONA
230366	Eva SE	OK	139	Texas	1964	ON
230397	Eva South	OK	139	Texas	1961	ON
230401	Eva SW	OK	139	Texas	1979	N
230583	Evan	OK	111	Okmulgee		
230645	*Evans*	OK	143	Tulsa		
	Alias for: (**093603**) **Broken Arrow District** [COMB]					
230645	*Evans*	OK	145	Wagoner		
	Alias for: (**093603**) **Broken Arrow District** [COMB]					
230862	Evansville East	OK	083	Logan	1948	ON
230924	Evansville NW	OK	083	Logan	1945	O
230955	*Evansville SE*	OK	083	Logan		
	Alias for: (**159506**) **Coon Creek NE** [COMB]					
231792	*Excelsior*	OK	073	Kingfisher		
	Alias for: (**665959**) **Sooner Trend** [COMB]					
231823	*Excelsior North*	OK	073	Kingfisher		
	Alias for: (**665959**) **Sooner Trend** [COMB]					
231854	*Excelsior NW*	OK	073	Kingfisher		
	Alias for: (**665959**) **Sooner Trend** [COMB]					
232040	Exendine NE	OK	015	Caddo	1977	O
233372	Fair Oak	OK	083	Logan	1979	OA
233382	Fair Oak North	OK	083	Logan	1952	OA
233386	Fair Oak NW	OK	083	Logan	1980	O
233394	Fair Oak SW	OK	083	Logan	1977	ON

Field Code	Field Name/ Alias/Remarks	State/ Sub	Co Code	County	Disc Year	Field Type
233661	*Fairfax*	OK	113	Osage		
	Alias for: (**103663**) **Burbank** [COMB]					
000593	Fairfax NW	OK	113	Osage	1979	O
233816	*Fairmont*	OK	047	Garfield		
	Alias for: (**225553**) **Enid NE** [COMB]					
233847	*Fairmont South*	OK	047	Garfield		
	Alias for: (**665959**) **Sooner Trend** [COMB]					
001069	*Fairvalley SE*	OK	151	Woods		
	Alias for: (**753123**) **Waynoka NE** [COMB]					
233940	*Fairview*	OK	047	Garfield		
	Alias for: (**039567**) **Barnes North** [RENAM]					
234033	*Fairview North*	OK	093	Major		
	Alias for: (**602225**) **Ringwood** [COMB]					
014547	Falkner East	OK	151	Woods	1993	OA
234529	Falkner NE	OK	151	Woods	1969	ON
234533	Falkner SE	OK	151	Woods	1973	N
013681	Falkner West	OK	151	Woods	1990	N
234653	Fallis	OK	081	Lincoln	1954	ON
234684	Fallis NE	OK	081	Lincoln	1956	O
234715	Fallis North	OK	081	Lincoln	1956	ON
234746	*Fallis SE*	OK	081	Lincoln		
	Alias for: (**757828**) **Wellston West** [COMB]					
234777	*Fallis SW*	OK	081	Lincoln		
	Alias for: (**757828**) **Wellston West** [COMB]					
234932	*Falls Dome*	OK	113	Osage		
	Alias for: (**529284**) **Osage-Hominy District** [COMB]					
234963	Falls East	OK	027	Cleveland	1955	O
235025	Falls NE	OK	027	Cleveland	1955	OA
000594	Falls NW	OK	027	Cleveland	1982	O
235056	Falls SW	OK	027	Cleveland	1961	O
007866	Falls West	OK	027	Cleveland	1986	O
235831	*Fargo NW*	OK	045	Ellis		
	Alias for: (**262736**) **Gage** [COMB]					
235862	*Fargo SE*	OK	045	Ellis		
	Alias for: (**697155**) **Tangier** [COMB]					
235862	*Fargo SE*	OK	153	Woodward		
	Alias for: (**697155**) **Tangier** [COMB]					
235893	*Fargo South*	OK	045	Ellis		
	Alias for: (**262736**) **Gage** [COMB]					
236799	Farris South	OK	005	Atoka	1973	N
236816	Farry NE	OK	151	Woods	1976	N
236821	Farry NW	OK	151	Woods	1976	N
236682	Farry SW	OK	151	Woods	1978	N
237350	Fay East	OK	011	Blaine	1961	ONA
237350	Fay East	OK	039	Custer	1961	ONA
237381	*Fay NE*	OK	011	Blaine		
	Alias for: (**210432**) **Eagle City South** [COMB]					
237412	*Fay SE*	OK	011	Blaine		
	Alias for: (**237350**) **Fay East** [COMB]					
237426	*Fay South*	OK	039	Custer		
	Alias for: (**237350**) **Fay East** [COMB]					
237932	*Featherston*	OK	121	Pittsburg		
	Alias for: (**580321**) **Quinton District** [COMB]					
237944	*Featherston NW*	OK	121	Pittsburg		
	Alias for: (**094054**) **Brooken** [COMB]					
239513	*Fern Mountain*	OK	101	Muskogee		
	Alias for: (**495354**) **Muskogee District North** [COMB]					
240560	*Fields*	OK	107	Okfuskee		
	Alias for: (**317046**) **Henryetta District** [COMB]					
241769	*Fish*	OK	063	Hughes		
	Alias for: (**327363**) **Holdenville** [COMB]					
241769	*Fish*	OK	133	Seminole		
	Alias for: (**327363**) **Holdenville** [COMB]					
241831	Fish East	OK	063	Hughes	1947	O
241955	*Fish NW*	OK	133	Seminole		
	Alias for: (**761765**) **Wewoka District** [COMB]					
241986	*Fish West*	OK	133	Seminole		
	Alias for: (**761765**) **Wewoka District** [COMB]					
242048	*Fisher*	OK	143	Tulsa		
	Alias for: (**630455**) **Sand Springs District** [COMB]					
242482	Fitts	OK	029	Coal	1933	ONA
242482	Fitts	OK	123	Pontotoc	1933	ONA
242513	Fitts East	OK	123	Pontotoc	1944	O
242544	Fitts North	OK	123	Pontotoc	1934	O
242575	*Fitts South*	OK	123	Pontotoc		
	Alias for: (**242482**) **Fitts** [COMB]					
242606	Fitts West	OK	123	Pontotoc	1937	O
013130	Flagg SW	OK	151	Woods	1989	N
244017	Flat Rock	OK	113	Osage	1904	O
244079	Flat Rock West	OK	113	Osage	1951	O
244482	Flats NW	OK	139	Texas	1961	O
244513	Flats West	OK	139	Texas	1964	O
244854	Fleetwood South	OK	067	Jefferson	1966	O
244978	Flesher	OK	113	Osage	1919	O
245009	Flesher East	OK	113	Osage	1951	O
245160	Fletcher NE	OK	015	Caddo	1956	ON
245160	Fletcher NE	OK	031	Comanche	1956	ON
245160	Fletcher NE	OK	051	Grady	1956	ON
245226	*Flint Creek*	OK	087	McClain		
	Alias for: (**752968**) **Wayne SW** [COMB]					
245257	Flint Creek North	OK	087	McClain	1958	O
245288	Flint Creek NW	OK	087	McClain	1954	O
245319	*Flint Creek South*	OK	087	McClain		
	Alias for: (**752968**) **Wayne SW** [COMB]					
245350	*Flint Creek SW*	OK	087	McClain		
	Alias for: (**245381**) **Flint Creek West** [COMB]					
245381	Flint Creek West	OK	087	McClain	1959	OA
010406	Florence Chapel	OK	049	Garvin	1986	O
245722	Florence Chapel NW	OK	049	Garvin	1963	O
245846	Florence Chapel SW	OK	049	Garvin	1972	O
245753	*Florence Chapel West*	OK	049	Garvin		
	Alias for: (**543708**) **Pauls Valley West** [COMB]					
000602	Florence SW	OK	003	Alfalfa	1981	O
000603	Florence West	OK	003	Alfalfa	1982	OA
246187	Floris	OK	007	Beaver	1952	ON
246218	Floris SE	OK	007	Beaver	1961	O
246203	*Floris SE (Old)*	OK	007	Beaver		
	Alias for: (**480070**) **Mocane-Laverne Gas Area** [COMB]					
246249	Floris South	OK	007	Beaver	1968	ON
246497	*Flower Dale SE*	OK	003	Alfalfa		
	Alias for: (**745559**) **Wakita Trend** [COMB]					
247086	*Flynn*	OK	047	Garfield		
	Alias for: (**665959**) **Sooner Trend** [COMB]					
247117	*Flynn North*	OK	047	Garfield		
	Alias for: (**665959**) **Sooner Trend** [COMB]					
247148	*Flynn SE*	OK	047	Garfield		
	Alias for: (**665959**) **Sooner Trend** [COMB]					
247722	Fonda	OK	043	Dewey	1969	OA
247743	Fonda NE	OK	043	Dewey	1973	OA
247753	Fonda SE	OK	043	Dewey	1965	OA
247760	Fonda SW	OK	043	Dewey	1975	O
000605	Fonda West	OK	043	Dewey	1979	N
248187	Foraker	OK	113	Osage	1920	O
000608	Foraker NE	OK	113	Osage	1981	N
248218	Foraker North	OK	113	Osage	1971	O
248227	Foraker South	OK	113	Osage	1976	O
248231	Foraker SW	OK	113	Osage	1977	O
248280	*Ford*	OK	081	Lincoln		
	Alias for: (**000814**) **Skellyville (New)** [ALTER]					
248838	Forgan	OK	007	Beaver	1965	ONA
248869	Forgan East	OK	007	Beaver	1958	O
010922	*Forgan East (Old)*	OK	007	Beaver		
	Alias for: (**480070**) **Mocane-Laverne Gas Area** [COMB]					
248900	Forgan NE	OK	007	Beaver	1958	N
010923	*Forgan NE (Old)*	OK	007	Beaver		
	Alias for: (**480070**) **Mocane-Laverne Gas Area** [COMB]					
248931	Forgan North	OK	007	Beaver	1963	ON
012529	Forgan NW	OK	007	Beaver	1988	N
248962	*Forgan SE*	OK	007	Beaver		
	Alias for: (**480070**) **Mocane-Laverne Gas Area** [COMB]					
248993	*Forgan South*	OK	007	Beaver		
	Alias for: (**480070**) **Mocane-Laverne Gas Area** [COMB]					
249024	Forgan South (New)	OK	007	Beaver	1962	O
011122	*Forgan South (Old)*	OK	007	Beaver		
	Alias for: (**480070**) **Mocane-Laverne Gas Area** [RENAM]					
249055	Forgan SW	OK	007	Beaver	1962	ONA
249489	*Forrest Home East*	OK	093	Major		
	Alias for: (**602225**) **Ringwood** [COMB]					
249520	*Forrest Home SW*	OK	093	Major		
	Alias for: (**602225**) **Ringwood** [COMB]					
249551	*Forrest Home West*	OK	093	Major		
	Alias for: (**602225**) **Ringwood** [COMB]					
250039	Fort Cobb	OK	015	Caddo	1982	N
009747	Fort Cobb NW	OK	015	Caddo	1985	N
250636	*Fort Reno*	OK	017	Canadian		
	Alias for: (**727797**) **Union City** [COMB]					
250652	*Fort Reno South*	OK	017	Canadian		
	Alias for: (**727797**) **Union City** [COMB]					
250667	*Fort Reno SW*	OK	017	Canadian		
	Alias for: (**751774**) **Watonga-Chickasha Trend** [COMB]					
250698	Fort Sill	OK	031	Comanche	1942	ON
250729	*Fort Sill District*	OK	031	Comanche		
	Alias for: (**250698**) **Fort Sill** [RENAM]					
250760	Fort Sill East	OK	031	Comanche	1959	O
250791	*Fort Sill NE*	OK	031	Comanche		
	Alias for: (**250698**) **Fort Sill** [COMB]					
250822	Fort Sill North	OK	031	Comanche	1947	ONA
250853	Fort Sill NW	OK	031	Comanche	1948	O
250884	*Fort Sill Reservation*	OK	031	Comanche		
	Alias for: (**250698**) **Fort Sill** [RENAM]					
250915	Fort Sill SE	OK	031	Comanche	1955	O
250946	*Fort Sill South*	OK	031	Comanche		
	Alias for: (**250698**) **Fort Sill** [COMB]					
251070	Fort Supply East	OK	153	Woodward	1962	OA
251101	Fort Supply NE	OK	059	Harper	1965	ONA
251101	Fort Supply NE	OK	153	Woodward	1965	ONA
251132	Fort Supply North	OK	059	Harper	1957	ON
251142	Fort Supply NW	OK	059	Harper	1976	N
251152	Fort Supply SE	OK	153	Woodward	1973	N
251163	Fort Supply South	OK	153	Woodward	1970	N
251194	*Fort Supply SW*	OK	045	Ellis		
	Alias for: (**480070**) **Mocane-Laverne Gas Area** [COMB]					
251814	Forty Five	OK	113	Osage	1916	O
251814	Forty Five	OK	147	Washington	1916	O
251907	Fortyfour	OK	037	Creek	1955	O
251914	Fortyfour NE	OK	037	Creek	1964	O
251969	*Foss*	OK	039	Custer		
	Alias for: (**675275**) **Stafford** [COMB]					
002702	*Foss NW*	OK	039	Custer		
	Alias for: (**675275**) **Stafford** [COMB]					
252000	Foster	OK	049	Garvin	1964	O
252062	*Foster NE*	OK	049	Garvin		
	Alias for: (**278587**) **Golden Trend** [COMB]					
252093	*Foster North*	OK	049	Garvin		
	Alias for: (**278587**) **Golden Trend** [COMB]					
252775	*Fourdee*	OK	103	Noble		
	Alias for: (**563860**) **Polo** [COMB]					
252806	Fourdee East	OK	103	Noble	1953	O
252837	Fourdee NE	OK	103	Noble	1972	O
252868	Fourdee NW	OK	103	Noble	1955	ON
252899	Fourdee SE	OK	103	Noble	1955	O
252930	*Fourdee South*	OK	103	Noble		
	Alias for: (**563860**) **Polo** [COMB]					
253178	*Fox*	OK	019	Carter		
	Alias for: (**653086**) **Sho-Vel-Tum** [COMB]					
253302	*Fox-Graham*	OK	019	Carter		
	Alias for: (**653086**) **Sho-Vel-Tum** [COMB]					
253426	Foyil	OK	131	Rogers	1954	ON
253969	*Francis*	OK	123	Pontotoc		
	Alias for: (**011231**) **Allen District** [COMB]					
254000	*Francis District*	OK	123	Pontotoc		
	Alias for: (**011231**) **Allen District** [COMB]					
254124	Francis South	OK	123	Pontotoc	1954	O
254155	*Francis West*	OK	123	Pontotoc		
	Alias for: (**011231**) **Allen District** [COMB]					
254899	Frankfort	OK	113	Osage	1920	O
254904	Frankfort East	OK	113	Osage	1983	OA
254930	Frankfort South	OK	113	Osage	1967	O
255240	Franklin East	OK	027	Cleveland	1962	O
255266	Franklin NE	OK	027	Cleveland	1980	OA
255253	Franklin North	OK	027	Cleveland	1985	O
255302	*Franklin West*	OK	027	Cleveland		
	Alias for: (**483821**) **Moore SE** [COMB]					

Field Code	Field Name/ Alias/Remarks	State/ Sub	Co Code	County	Disc Year	Field Type
255860	Fream	OK	063	Hughes	1938	ON
256108	*Frederick*	OK	141	Tillman		
	Alias for: (**256201**) **Frederick SE** [RENAM]					
256139	*Frederick District*	OK	141	Tillman		
	Alias for: (**256201**) **Frederick SE** [COMB]					
256201	Frederick SE	OK	141	Tillman	1937	O
256232	Frederick South	OK	141	Tillman	1937	O
256263	*Frederick SW*	OK	141	Tillman		
	Alias for: (**717641**) **Trimue West** [RENAM]					
256294	*Frederick West*	OK	141	Tillman		
	Alias for: (**717548**) **Trimue North** [RENAM]					
256325	Frederick West (New)	OK	141	Tillman	1956	O
256723	Freedom North	OK	151	Woods	1977	O
256728	*Freedom NW*	OK	151	Woods		
	Alias for: (**753123**) **Waynoka NE** [COMB]					
256739	*Freedom SW*	OK	153	Woodward		
	Alias for: (**753123**) **Waynoka NE** [COMB]					
257038	Freeny	OK	087	McClain	1953	O
257069	Freeny North	OK	087	McClain	1953	ON
257100	*Freeny South*	OK	087	McClain		
	Alias for: (**750271**) **Washington District** [COMB]					
257131	*Freeny SW*	OK	087	McClain		
	Alias for: (**750271**) **Washington District** [COMB]					
257658	French	OK	087	McClain	1954	O
257658	*French*	OK	111	Okmulgee		
	Alias for: (**317046**) **Henryetta District** [COMB]					
257751	French East	OK	087	McClain	1957	O
257844	French North	OK	087	McClain	1958	O
258650	Fritzlen	OK	151	Woods	1961	ON
014024	Fritzlen East	OK	151	Woods	1991	N
259441	Fuhrman	OK	063	Hughes	1925	O
260774	Fuhrman District North	OK	063	Hughes	1945	O
259534	Fuhrman SE	OK	063	Hughes	1965	ON
261992	*G I Joe*	OK	113	Osage		
	Alias for: (**355610**) **Javine District** [COMB]					
262736	Gage	OK	045	Ellis	1952	ON
262736	Gage	OK	153	Woodward	1952	ON
262767	*Gage NE*	OK	045	Ellis		
	Alias for: (**262736**) **Gage** [COMB]					
262798	Gage North	OK	045	Ellis	1964	ON
262860	Gage SE	OK	045	Ellis	1960	ON
262891	*Gage South*	OK	045	Ellis		
	Alias for: (**262860**) **Gage SE** [COMB]					
263139	Gaines	OK	121	Pittsburg	1980	N
013131	Gaines NW	OK	121	Pittsburg	1989	N
263511	*Galena South*	OK	151	Woods		
	Alias for: (**137278**) **Cheyenne Valley** [COMB]					
264224	Gano NW	OK	119	Payne	1956	O
264286	Gano South	OK	119	Payne	1952	O
264348	Gans	OK	135	Sequoyah	1924	N
264379	Gans NE	OK	135	Sequoyah	1944	N
013478	Gans SE	OK	135	Sequoyah	1990	N
264410	Gans SW	OK	135	Sequoyah	1942	N
264441	*Gansel*	OK	103	Noble		
	Alias for: (**627541**) **Sams** [COMB]					
264472	Gansel South	OK	103	Noble	1957	O
264503	Gansel SW	OK	103	Noble	1962	N
264596	Garber	OK	047	Garfield	1916	ON
264627	Garber East	OK	047	Garfield	1952	O
264658	*Garber New*	OK	047	Garfield		
	Alias for: (**264596**) **Garber** [COMB]					
264689	*Garber North*	OK	047	Garfield		
	Alias for: (**264596**) **Garber** [COMB]					
264720	Garber NW	OK	047	Garfield	1964	O
264751	Garber SE	OK	047	Garfield	1926	O
000615	Garber SW	OK	047	Garfield	1981	ON
000616	Garber West	OK	047	Garfield	1981	O
264999	Garcreek	OK	133	Seminole	1946	O
265216	*Garden Grove*	OK	107	Okfuskee		
	Alias for: (**535028**) **Paden SW** [COMB]					
265247	*Garden Grove North*	OK	107	Okfuskee		
	Alias for: (**535028**) **Paden SW** [COMB]					
265278	Garden Grove South	OK	107	Okfuskee	1970	O
265309	Garden Grove SW	OK	125	Pottawatomie	1950	O
265371	*Garden NE*	OK	083	Logan		
	Alias for: (**757828**) **Wellston West** [COMB]					
265433	*Garden SE*	OK	083	Logan		
	Alias for: (**757828**) **Wellston West** [COMB]					
265464	Garden South	OK	083	Logan	1957	ON
265464	Garden South	OK	109	Oklahoma	1957	ON
266177	Garr	OK	117	Pawnee	1920	ONA
266177	Garr	OK	119	Payne	1920	ONA
266208	Garr North	OK	117	Pawnee	1946	O
266208	Garr North	OK	119	Payne	1946	O
266217	Garr NW	OK	119	Payne	1980	O
266239	*Garr South*	OK	119	Payne		
	Alias for: (**266177**) **Garr** [COMB]					
266270	Garr West	OK	119	Payne	1946	O
266301	Garrett	OK	071	Kay	1946	O
266332	*Garrett District NW*	OK	071	Kay		
	Alias for: (**266425**) **Garrett NW** [COMB]					
266394	*Garrett Middle*	OK	071	Kay		
	Alias for: (**266425**) **Garrett NW** [COMB]					
266425	Garrett NW	OK	071	Kay	1924	ON
266456	*Garrett SW*	OK	071	Kay		
	Alias for: (**266425**) **Garrett NW** [COMB]					
266487	*Garrett West*	OK	071	Kay		
	Alias for: (**266425**) **Garrett NW** [COMB]					
266518	*Garrison*	OK	107	Okfuskee		
	Alias for: (**521526**) **Okemah** [COMB]					
267417	*Gate Lake NE*	OK	059	Harper		
	Alias for: (**480070**) **Mocane-Laverne Gas Area** [COMB]					
267413	Gate Lake NE (New)	OK	059	Harper	1961	O
014940	Gate Lake North	OK	007	Beaver	1991	O
014941	Gate Lake NW	OK	007	Beaver	1956	O
267442	Gate NE	OK	007	Beaver	1962	ON
267448	Gate North	OK	007	Beaver	1968	O
268495	*Geary*	OK	017	Canadian		
	Alias for: (**751774**) **Watonga-Chickasha Trend** [COMB]					
268526	*Geary North*	OK	011	Blaine		
	Alias for: (**751774**) **Watonga-Chickasha Trend** [COMB]					
268526	*Geary North*	OK	017	Canadian		
	Alias for: (**751774**) **Watonga-Chickasha Trend** [COMB]					
268532	Geary NW	OK	011	Blaine	1977	N
268546	*Geary South*	OK	011	Blaine		
	Alias for: (**751774**) **Watonga-Chickasha Trend** [COMB]					
268557	Geary SW	OK	011	Blaine	1971	N
269425	*Gentry West*	OK	075	Kiowa		
	Alias for: (**385563**) **Komalty District** [COMB]					
269549	*George*	OK	145	Wagoner		
	Alias for: (**166481**) **Coweta District** [COMB]					
269921	Georgia	OK	119	Payne	1939	ON
269952	Georgia South	OK	119	Payne	1951	ON
004232	Georgia SW	OK	119	Payne	1983	OA
270597	Gerty	OK	063	Hughes	1977	N
002654	Gerty East	OK	063	Hughes	1982	O
270603	*Gerty NE*	OK	063	Hughes		
	Alias for: (**114236**) **Calvin SE** [COMB]					
270634	Gerty North	OK	063	Hughes	1948	N
270665	Gerty NW	OK	063	Hughes	1954	OA
270696	Gerty West	OK	063	Hughes	1955	O
270758	*Gessman*	OK	081	Lincoln		
	Alias for: (**181643**) **Davenport West District** [COMB]					
270789	*Gessman East*	OK	081	Lincoln		
	Alias for: (**181643**) **Davenport West District** [COMB]					
270820	*Gessman NE*	OK	081	Lincoln		
	Alias for: (**181643**) **Davenport West District** [COMB]					
270851	*Gessman SE*	OK	081	Lincoln		
	Alias for: (**181643**) **Davenport West District** [COMB]					
271270	Gibbon NE	OK	053	Grant	1981	O
004166	Gibbon North	OK	053	Grant	1982	N
271301	*Gibbon SE*	OK	053	Grant		
	Alias for: (**745559**) **Wakita Trend** [COMB]					
000620	Gibbon Spur East	OK	087	McClain	1981	O
271332	Gibbon Spur NE	OK	087	McClain	1959	O
271336	Gibbon Spur North	OK	087	McClain	1981	OA
011130	Gibbon Spur NW	OK	087	McClain	1987	O
271487	Gibson	OK	145	Wagoner	1949	O
271673	Gibson West	OK	145	Wagoner	1947	ON
272030	Gilbert North	OK	053	Grant	1974	N
013479	Gilbert SE	OK	053	Grant	1990	O
000621	Gilbert South	OK	053	Grant	1982	O
272293	Gilcrease	OK	063	Hughes	1924	O
272324	Gilcrease District East	OK	063	Hughes	1945	O
272355	*Gilcrease East*	OK	063	Hughes		
	Alias for: (**272324**) **Gilcrease District East** [RENAM]					
272386	Gilcrease SW	OK	063	Hughes	1946	N
272882	*Gillette*	OK	145	Wagoner		
	Alias for: (**166481**) **Coweta District** [RENAM]					
272913	*Gillette District*	OK	145	Wagoner		
	Alias for: (**166481**) **Coweta District** [COMB]					
273161	Gilliland	OK	113	Osage	1919	O
273192	*Gilliland NW*	OK	113	Osage		
	Alias for: (**273161**) **Gilliland** [COMB]					
273223	*Gilliland SE*	OK	113	Osage		
	Alias for: (**273161**) **Gilliland** [COMB]					
273254	*Gilliland South*	OK	113	Osage		
	Alias for: (**273161**) **Gilliland** [COMB]					
273285	Gilliland West	OK	113	Osage	1956	O
273626	*Gilmore*	OK	079	Le Flore		
	Alias for: (**568200**) **Poteau-Gilmore** [COMB]					
274882	*Gladys Belle*	OK	131	Rogers		
	Alias for: (**347184**) **Inola District** [COMB]					
276308	*Glencoe*	OK	119	Payne		
	Alias for: (**760060**) **Westpoint South** [COMB]					
276313	Glencoe East	OK	119	Payne	1975	O
000627	Glencoe NE	OK	119	Payne	1981	O
276339	Glencoe SE	OK	119	Payne	1956	O
000628	Glencoe South	OK	119	Payne	1979	O
276370	Glencoe SW	OK	119	Payne	1964	O
008776	Glencoe West	OK	119	Payne	1984	OA
276680	Glennpool	OK	037	Creek	1905	ONA
276680	Glennpool	OK	143	Tulsa	1905	ONA
276773	*Glenoak*	OK	105	Nowata		
	Alias for: (**174666**) **Curl Creek** [COMB]					
277021	*Glenwood NE*	OK	007	Beaver		
	Alias for: (**480070**) **Mocane-Laverne Gas Area** [COMB]					
277052	*Glenwood South*	OK	007	Beaver		
	Alias for: (**480070**) **Mocane-Laverne Gas Area** [COMB]					
277362	Glover NE	OK	089	McCurtain	1971	N
277750	*Goble*	OK	145	Wagoner		
	Alias for: (**166481**) **Coweta District** [COMB]					
278587	Golden Trend	OK	049	Garvin	1945	ONA
278587	Golden Trend	OK	051	Grady	1945	ONA
278587	Golden Trend	OK	087	McClain	1945	ONA
278897	*Goldsby*	OK	087	McClain		
	Alias for: (**509921**) **Noble West** [RENAM]					
278928	Goldsby East	OK	087	McClain	1962	O
278944	Goldsby North	OK	087	McClain	1976	N
278959	Goldsby NW	OK	087	McClain	1968	O
278990	*Goldsby SW*	OK	087	McClain		
	Alias for: (**750271**) **Washington District** [COMB]					
279021	*Goldsby West*	OK	087	McClain		
	Alias for: (**750271**) **Washington District** [COMB]					
279393	*Goltry*	OK	003	Alfalfa		
	Alias for: (**602225**) **Ringwood** [COMB]					
279424	Goltry NE	OK	003	Alfalfa	1964	O
279438	Goltry North	OK	003	Alfalfa	1976	N
279455	*Goltry SE*	OK	093	Major		
	Alias for: (**602225**) **Ringwood** [COMB]					
279486	*Goltry South*	OK	003	Alfalfa		
	Alias for: (**602225**) **Ringwood** [COMB]					
279517	*Goltry SW*	OK	003	Alfalfa		
	Alias for: (**602225**) **Ringwood** [COMB]					
280168	Goodnight NE	OK	119	Payne	1947	O
280199	Goodnight SE	OK	081	Lincoln	1953	O
280230	Goodnight South	OK	081	Lincoln	1953	O
280447	Goodwell SE	OK	139	Texas	1959	ON
280540	Goodwin East	OK	045	Ellis	1958	N
280556	Goodwin SE	OK	045	Ellis	1983	N
280571	Goodwin South	OK	045	Ellis	1959	ON
280579	Goodwin West	OK	045	Ellis	1978	ON
280736	Goose Neck	OK	105	Nowata	1976	N

Field Code	Field Name/ Alias/Remarks	State/ Sub	Co Code	County	Disc Year	Field Type
281811	*Gotebo*	OK	075	Kiowa		
	Alias for: (**281966**) **Gotebo South District** [RENAM]					
001140	Gotebo (New)	OK	075	Kiowa	1955	O
281842	Gotebo East	OK	075	Kiowa	1956	O
281873	Gotebo North	OK	075	Kiowa	1952	ON
281873	Gotebo North	OK	149	Washita	1952	ON
281904	Gotebo NW	OK	075	Kiowa	1953	ON
281904	Gotebo NW	OK	149	Washita	1953	ON
281966	Gotebo South District	OK	075	Kiowa	1908	O
281997	*Gotebo SW*	OK	075	Kiowa		
	Alias for: (**281966**) **Gotebo South District** [COMB]					
004233	Gould South	OK	057	Harmon	1983	O
283314	*Gracemont East*	OK	015	Caddo		
	Alias for: (**010255**) **Eakly-Weatherford Trend** [COMB]					
009136	Gracemont North	OK	015	Caddo	1985	N
283316	*Gracemont South*	OK	015	Caddo		
	Alias for: (**010255**) **Eakly-Weatherford Trend** [COMB]					
000630	*Gracemont West*	OK	015	Caddo		
	Alias for: (**010255**) **Eakly-Weatherford Trend** [COMB]					
283718	*Graham*	OK	019	Carter		
	Alias for: (**653086**) **Sho-Vel-Tum** [COMB]					
284028	Grainola	OK	113	Osage		
284059	Grainola SW	OK	113	Osage	1956	O
284307	Grand Center NW	OK	081	Lincoln	1964	N
284434	Grand East	OK	045	Ellis	1974	N
284586	*Grand NE*	OK	045	Ellis		
	Alias for: (**025445**) **Arnett SE** [COMB]					
284600	Grand NW	OK	045	Ellis	1978	ON
284700	Grand South	OK	129	Roger Mills	1978	N
284741	*Grand SW*	OK	129	Roger Mills		
	Alias for: (**066120**) **Bishop** [COMB]					
284772	*Grand Valley*	OK	139	Texas		
	Alias for: (**116127**) **Camrick Gas Area** [COMB]					
014946	Grand Valley District East	OK	007	Beaver	1959	ONA
284803	*Grand Valley East*	OK	007	Beaver		
	Alias for: (**014946**) **Grand Valley District East** [RENAM]					
284834	Grand Valley North	OK	007	Beaver	1959	ON
284865	*Grand Valley NW*	OK	139	Texas		
	Alias for: (**116127**) **Camrick Gas Area** [COMB]					
284896	Grand Valley SE	OK	007	Beaver	1969	O
284919	Grand West	OK	045	Ellis	1974	N
284919	Grand West	OK	129	Roger Mills	1974	N
285144	Granite	OK	075	Kiowa	1901	O
285206	Granite West	OK	055	Greer	1943	N
008507	Grant-Pond Creek	OK	053	Grant	1984	O
285392	Grant-Pond Creek East	OK	053	Grant	1951	O
285423	Grant-Pond Creek NE	OK	053	Grant	1964	O
285454	Grant-Pond Creek North	OK	053	Grant	1964	N
285485	Grant-Pond Creek SE	OK	053	Grant	1960	N
286291	*Graves*	OK	101	Muskogee		
	Alias for: (**165024**) **Council Hill District** [COMB]					
286353	Gray	OK	125	Pottawatomie	1932	O
286694	Grayhorse District	OK	113	Osage	1958	O
286725	Grayhorse North	OK	113	Osage	1950	O
286738	Grayhorse SE	OK	113	Osage	1976	O
286756	Grayhorse West	OK	113	Osage	1956	O
286880	*Grayson*	OK	133	Seminole		
	Alias for: (**385780**) **Konawa-Dora** [COMB]					
286942	Grayson North	OK	133	Seminole	1942	O
286973	Grayson South	OK	133	Seminole	1953	O
287004	*Grayson West*	OK	133	Seminole		
	Alias for: (**385780**) **Konawa-Dora** [COMB]					
287314	Greasy Creek	OK	063	Hughes	1917	ON
	STOR(73)					
287345	*Greasy Creek District*	OK	063	Hughes		
	Alias for: (**287314**) **Greasy Creek** [COMB]					
287616	*Great Salt Plains South*	OK	003	Alfalfa		
	Alias for: (**399361**) **Lambert SE** [COMB]					
288363	Green NW	OK	097	Mayes	1977	O
288523	Green Valley	OK	047	Garfield	1952	O
288528	Green Valley East	OK	103	Noble	1978	OA
288554	Green Valley NE	OK	103	Noble	1959	O
288585	*Green Valley North*	OK	047	Garfield		
	Alias for: (**264627**) **Garber East** [COMB]					
288616	Green Valley NW	OK	047	Garfield	1951	O
288647	Green Valley SE	OK	047	Garfield	1954	O
288895	*Greenfield NE*	OK	011	Blaine		
	Alias for: (**751774**) **Watonga-Chickasha Trend** [COMB]					
288909	*Greenfield North*	OK	011	Blaine		
	Alias for: (**288926**) **Greenfield NW** [COMB]					
288926	Greenfield NW	OK	011	Blaine	1965	ON
288957	Greenfield West	OK	011	Blaine	1961	ON
289019	Greenlease	OK	107	Okfuskee	1944	O
289050	Greenlease South	OK	107	Okfuskee	1968	O
289112	Greenough	OK	007	Beaver	1952	ONA
289143	Greenough Middle	OK	007	Beaver	1957	O
289174	*Greenough NE*	OK	007	Beaver		
	Alias for: (**480070**) **Mocane-Laverne Gas Area** [COMB]					
289236	*Greenough South*	OK	007	Beaver		
	Alias for: (**480070**) **Mocane-Laverne Gas Area** [COMB]					
289267	Greenough West	OK	007	Beaver	1953	ONA
289391	*Greensburg East*	OK	151	Woods		
	Alias for: (**517186**) **Oakdale** [COMB]					
289453	*Greensburg North*	OK	151	Woods		
	Alias for: (**517186**) **Oakdale** [COMB]					
289474	*Greensburg SW*	OK	151	Woods		
	Alias for: (**517186**) **Oakdale** [COMB]					
289484	*Greensburg West*	OK	151	Woods		
	Alias for: (**753123**) **Waynoka NE** [COMB]					
289515	Greenup	OK	117	Pawnee	1915	O
289546	Greenup North	OK	113	Osage	1960	O
289546	Greenup North	OK	117	Pawnee	1960	O
289577	*Greenville*	OK	085	Love		
	Alias for: (**531330**) **Overbrook South** [COMB]					
289639	*Greenville NE*	OK	085	Love		
	Alias for: (**531330**) **Overbrook South** [COMB]					
289701	*Greenville North*	OK	085	Love		
	Alias for: (**531330**) **Overbrook South** [COMB]					
289716	Greenville NW	OK	085	Love	1980	OA
290383	Gregory	OK	107	Okfuskee	1922	ON
290868	Grey Noret	OK	071	Kay	1957	O
290879	Grey Noret SW	OK	071	Kay	1967	ON
291158	*Grief Creek*	OK	063	Hughes		
	Alias for: (**327363**) **Holdenville** [COMB]					
291406	*Griggs East*	OK	025	Cimarron		
	Alias for: (**291468**) **Griggs SE** [COMB]					
291437	*Griggs NE*	OK	025	Cimarron		
	Alias for: (**291468**) **Griggs SE** [COMB]					
291468	Griggs SE	OK	025	Cimarron	1957	ONA
291468	Griggs SE	OK	139	Texas	1957	N
291499	Griggs South	OK	025	Cimarron	1956	O
291592	Grimes	OK	129	Roger Mills	1981	N
291902	Grisso	OK	125	Pottawatomie	1934	O
006117	Grisso SW	OK	125	Pottawatomie	1983	O
291922	Grisso West	OK	125	Pottawatomie	1976	O
002710	Grove NE	OK	091	McIntosh	1982	N
295173	Guthrie	OK	083	Logan	1941	O
295204	Guthrie East	OK	083	Logan	1960	ONA
295232	Guthrie Lake	OK	083	Logan	1980	N
295235	Guthrie Lake East	OK	083	Logan	1952	OA
014552	Guthrie Lake SE	OK	083	Logan	1993	O
004167	Guthrie Lake South	OK	083	Logan	1982	OA
295244	Guthrie NE	OK	083	Logan	1984	N
295266	Guthrie NW	OK	083	Logan	1962	O
295297	Guthrie Townsite	OK	083	Logan	1942	O
295328	Guthrie West	OK	083	Logan	1957	O
295483	*Guymon*	OK	139	Texas		
	Alias for: (**295545**) **Guymon-Hugoton Gas Area** [COMB]					
295576	Guymon NE	OK	139	Texas	1969	ON
295621	Guymon North	OK	139	Texas	1974	N
295607	Guymon NW	OK	139	Texas	1961	O
295638	*Guymon SE*	OK	139	Texas		
	Alias for: (**295669**) **Guymon South** [COMB]					
295669	Guymon South	OK	139	Texas	1959	ON
295514	*Guymon-Hugoton*	OK	139	Texas		
	Alias for: (**295545**) **Guymon-Hugoton Gas Area** [COMB]					
295545	Guymon-Hugoton Gas Area	OK	007	Beaver	1922	N
295545	Guymon-Hugoton Gas Area	OK	139	Texas	1922	N
296212	*Gypsy Hill*	OK	107	Okfuskee		
	Alias for: (**707603**) **Tiger Flats** [COMB]					
296212	*Gypsy Hill*	OK	111	Okmulgee		
	Alias for: (**707603**) **Tiger Flats** [COMB]					
296243	*Gypsy Hill NW*	OK	111	Okmulgee		
	Alias for: (**707603**) **Tiger Flats** [COMB]					
296274	Gypsy SW	OK	037	Creek	1971	O
012764	*Haileyville South*	OK	121	Pittsburg		
	Alias for: (**008644**) **Ti North** [COMB]					
299156	Haileyville SW	OK	121	Pittsburg	1975	N
299786	Halfway	OK	107	Okfuskee	1956	ON
299817	*Halfway East*	OK	037	Creek		
	Alias for: (**348626**) **Iron Post** [COMB]					
299817	*Halfway East*	OK	107	Okfuskee		
	Alias for: (**348626**) **Iron Post** [COMB]					
299879	*Halfway NE*	OK	107	Okfuskee		
	Alias for: (**348626**) **Iron Post** [RENAM]					
299941	Halfway NW	OK	107	Okfuskee	1961	O
300003	*Hall-Donnely*	OK	037	Creek		
	Alias for: (**722857**) **Tuskegee District** [COMB]					
300220	Hallett	OK	117	Pawnee	1922	ON
300251	*Hallett East*	OK	117	Pawnee		
	Alias for: (**300220**) **Hallett** [COMB]					
300282	Hallett NW	OK	117	Pawnee	1949	O
300313	Hallett West	OK	117	Pawnee	1957	O
300716	*Hallum*	OK	031	Comanche		
	Alias for: (**250698**) **Fort Sill** [COMB]					
300871	Halsell	OK	105	Nowata	1971	N
301336	*Hambro*	OK	067	Jefferson		
	Alias for: (**529377**) **Oscar** [ALTER]					
301342	Hamburg	OK	129	Roger Mills	1982	N
011965	Hamburg North	OK	129	Roger Mills	1988	OA
301351	*Hamburg NW*	OK	129	Roger Mills		
	Alias for: (**597115**) **Reydon** [COMB]					
301355	*Hamburg West*	OK	129	Roger Mills		
	Alias for: (**597115**) **Reydon** [COMB]					
301615	Hamilton Switch	OK	111	Okmulgee	1909	O
000293	Hammon East	OK	039	Custer	1981	ONA
000297	*Hammon NE*	OK	039	Custer		
	Alias for: (**000293**) **Hammon East** [COMB]					
302242	*Hammon NW*	OK	129	Roger Mills		
	Alias for: (**010199**) **Strong City District** [COMB]					
302243	*Hammon SE*	OK	039	Custer		
	Alias for: (**121256**) **Carpenter NE** [COMB]					
302244	Hammon South	OK	129	Roger Mills	1980	N
302248	*Hammon SW*	OK	129	Roger Mills		
	Alias for: (**010199**) **Strong City District** [COMB]					
302576	*Hanbury*	OK	031	Comanche		
	Alias for: (**302607**) **Hanbury District** [RENAM]					
302607	Hanbury District	OK	031	Comanche	1920	O
302638	Hanbury NE	OK	031	Comanche	1952	ON
302669	Hanbury SE	OK	137	Stephens	1960	O
302824	Handy SE	OK	095	Marshall	1967	OA
302886	*Haney East*	OK	133	Seminole		
	Alias for: (**643956**) **Seminole** [COMB]					
302917	Haney North	OK	133	Seminole	1962	N
303254	Hanna	OK	091	McIntosh	1914	N
008382	Hanna North	OK	091	McIntosh	1984	N
303351	Hanna West	OK	091	McIntosh	1970	N
303351	*Hanna West*	OK	121	Pittsburg		
	Alias for: (**639825**) **Scipio NW** [COMB]					
304126	Happy Hill	OK	081	Lincoln	1950	O
304157	Happy Hill East	OK	081	Lincoln	1957	ON
304188	Happy Hill NE	OK	081	Lincoln	1953	ON
304219	Happy Hill SE	OK	081	Lincoln	1957	O
304250	Happy Hill SW	OK	081	Lincoln	1958	O
304281	Happy Hill West	OK	081	Lincoln	1953	O
304312	*Happy Hollow*	OK	113	Osage		
	Alias for: (**707324**) **Tidal Osage** [COMB]					
304315	Happy Hollow NE	OK	113	Osage	1979	O
304436	Happy Star	OK	103	Noble	1957	ON
304467	Happy Star NE	OK	103	Noble	1962	O
304498	Happy Star North	OK	103	Noble	1962	O
304529	*Happy Star West*	OK	103	Noble		
	Alias for: (**064570**) **Billings East** [COMB]					
304560	Happy Valley	OK	081	Lincoln	1949	ON

Field Code	Field Name/ Alias/Remarks	State/ Sub	Co Code	County	Disc Year	Field Type
304622	Happy Valley North	OK	119	Payne	1950	O
304653	Happy Valley South	OK	081	Lincoln	1951	ON
305087	Hardesty	OK	139	Texas	1961	ON
305118	Hardesty NE	OK	139	Texas	1958	O
305149	Hardesty North	OK	139	Texas	1956	ON
305180	*Hardesty South*	OK	139	Texas		
	Alias for: (**305087**) **Hardesty** [RENAM]					
305211	Hardesty West	OK	139	Texas	1960	ON
305611	Hardscrabble	OK	081	Lincoln	1980	N
305645	Hardscrabble SE	OK	081	Lincoln	1953	ON
005717	Hardscrabble West	OK	081	Lincoln	1983	O
305800	Hardy	OK	113	Osage	1934	O
009610	Hardy NE	OK	071	Kay	1985	O
305893	*Hardy SE*	OK	113	Osage		
	Alias for: (**305800**) **Hardy** [COMB]					
305955	*Hardy West*	OK	113	Osage		
	Alias for: (**305800**) **Hardy** [COMB]					
306451	Harmon East	OK	043	Dewey	1959	ON
306451	Harmon East	OK	045	Ellis	1959	ON
306451	Harmon East	OK	153	Woodward	1959	ON
306482	*Harmon NE*	OK	153	Woodward		
	Alias for: (**306451**) **Harmon East** [COMB]					
010096	Harmon North	OK	153	Woodward	1977	O
306495	Harmon NW	OK	153	Woodward	1977	N
306499	Harmon SE	OK	045	Ellis	1975	N
306513	Harmon South	OK	045	Ellis	1977	OA
306575	Harmony	OK	119	Payne	1946	ON
306668	Harmony SW	OK	119	Payne	1956	O
306730	Harness	OK	051	Grady	1956	ON
306761	*Harness East*	OK	051	Grady		
	Alias for: (**140254**) **Chitwood NW** [COMB]					
306792	Harness NW	OK	051	Grady	1955	O
306823	*Harness SE*	OK	051	Grady		
	Alias for: (**140254**) **Chitwood NW** [COMB]					
306885	*Harp*	OK	027	Cleveland		
	Alias for: (**483728**) **Moore-Harp** [RENAM]					
307226	Harrah East	OK	081	Lincoln	1969	O
307257	Harrah North	OK	081	Lincoln	1957	OA
307257	Harrah North	OK	109	Oklahoma	1957	OA
307267	*Harrah NW*	OK	109	Oklahoma		
	Alias for: (**363037**) **Jones** [COMB]					
307288	Harrah South	OK	109	Oklahoma	1959	O
307319	Harrah West	OK	109	Oklahoma	1948	O
307629	Harrisburg NW	OK	137	Stephens	1966	OA
308218	Hart East	OK	123	Pontotoc	1924	O
308280	Hart NE	OK	123	Pontotoc	1957	O
308332	Hart South	OK	123	Pontotoc	1978	N
308342	Hart SW	OK	049	Garvin	1954	O
308838	*Hartshorne*	OK	121	Pittsburg		
	Alias for: (**767826**) **Wilburton** [COMB]					
012769	Hartshorne South	OK	077	Latimer	1988	N
012769	Hartshorne South	OK	121	Pittsburg	1988	N
309272	Haskell	OK	101	Muskogee	1909	O
	STOR(44)					
309272	Haskell	OK	111	Okmulgee	1909	O
309272	Haskell	OK	145	Wagoner	1909	O
309985	Hatton NE	OK	007	Beaver	1962	ON
014953	Hatton North	OK	007	Beaver	1972	ON
310481	*Hawkins NW*	OK	063	Hughes		
	Alias for: (**327363**) **Holdenville** [COMB]					
310481	*Hawkins NW*	OK	133	Seminole		
	Alias for: (**327363**) **Holdenville** [COMB]					
310605	Hawley	OK	053	Grant	1963	ONA
001176	Hawley East	OK	053	Grant	1982	OA
310636	Hawley SE	OK	053	Grant	1963	O
015198	Hawley South	OK	053	Grant	1994	N
310667	Hawley SW	OK	053	Grant	1970	N
310698	*Hawley West*	OK	053	Grant		
	Alias for: (**310605**) **Hawley** [COMB]					
310977	*Haydenville*	OK	107	Okfuskee		
	Alias for: (**311008**) **Haydenville District** [COMB]					
311008	Haydenville District	OK	107	Okfuskee	1939	ON
311039	*Haydenville District NW*	OK	107	Okfuskee		
	Alias for: (**311008**) **Haydenville District** [COMB]					
311070	*Haydenville South*	OK	107	Okfuskee		
	Alias for: (**311008**) **Haydenville District** [COMB]					
311101	*Haydenville West*	OK	107	Okfuskee		
	Alias for: (**311008**) **Haydenville District** [COMB]					
311752	Hayward	OK	047	Garfield	1965	O
311814	Hayward North	OK	047	Garfield	1962	O
311840	Hayward South	OK	047	Garfield	1977	O
311845	Hayward SW	OK	047	Garfield	1953	O
002416	Hayward Townsite	OK	047	Garfield	1982	O
311876	Hayward West	OK	047	Garfield	1969	OA
311969	*Hazel*	OK	133	Seminole		
	Alias for: (**674097**) **St Louis** [COMB]					
312031	*Hazel District*	OK	133	Seminole		
	Alias for: (**674097**) **St Louis** [COMB]					
312062	*Hazel East*	OK	133	Seminole		
	Alias for: (**674097**) **St Louis** [COMB]					
312124	Hazel NW	OK	133	Seminole	1967	O
312799	Healdton	OK	019	Carter	1913	ONA
312799	Healdton	OK	067	Jefferson	1913	ONA
312861	*Healdton NW*	OK	067	Jefferson		
	Alias for: (**312799**) **Healdton** [COMB]					
312892	*Healdton South*	OK	019	Carter		
	Alias for: (**362665**) **Joiner City** [COMB]					
313636	Hector	OK	111	Okmulgee	1914	ON
314907	Helena	OK	003	Alfalfa	1964	ON
314938	*Helena East*	OK	003	Alfalfa		
	Alias for: (**602225**) **Ringwood** [COMB]					
314969	*Helena NW*	OK	003	Alfalfa		
	Alias for: (**399361**) **Lambert SE** [COMB]					
315000	*Helena South*	OK	003	Alfalfa		
	Alias for: (**602225**) **Ringwood** [COMB]					
011750	Helsel	OK	027	Cleveland	1984	O
315310	Helsel North	OK	027	Cleveland	1952	O
315341	Helsel NW	OK	027	Cleveland	1959	O
002111	Helsel SE	OK	027	Cleveland	1982	O
315356	Helsel SW	OK	027	Cleveland	1976	O
315372	Helsel West	OK	027	Cleveland	1953	O
315837	*Henderson*	OK	141	Tillman		
	Alias for: (**256232**) **Frederick South** [COMB]					
315899	Henderson East	OK	141	Tillman	1956	O
315992	Henderson NW	OK	141	Tillman	1956	O
316378	Hennepin	OK	049	Garvin	1980	ON
316382	Hennepin East	OK	099	Murray	1977	O
316387	*Hennessey*	OK	073	Kingfisher		
	Alias for: (**665959**) **Sooner Trend** [COMB]					
316395	*Hennessey East*	OK	047	Garfield		
	Alias for: (**665959**) **Sooner Trend** [COMB]					
316395	*Hennessey East*	OK	073	Kingfisher		
	Alias for: (**665959**) **Sooner Trend** [COMB]					
316457	*Hennessey North*	OK	073	Kingfisher		
	Alias for: (**665959**) **Sooner Trend** [COMB]					
316465	*Hennessey NW*	OK	047	Garfield		
	Alias for: (**665959**) **Sooner Trend** [COMB]					
316488	*Hennessey SE*	OK	073	Kingfisher		
	Alias for: (**665959**) **Sooner Trend** [COMB]					
316519	*Hennessey SW*	OK	073	Kingfisher		
	Alias for: (**665959**) **Sooner Trend** [COMB]					
316550	*Hennessey West*	OK	073	Kingfisher		
	Alias for: (**665959**) **Sooner Trend** [COMB]					
317015	*Henryetta*	OK	111	Okmulgee		
	Alias for: (**317046**) **Henryetta District** [COMB]					
317046	Henryetta District	OK	107	Okfuskee	1910	ON
317046	Henryetta District	OK	111	Okmulgee	1910	ON
317077	Henryetta East	OK	111	Okmulgee	1922	ON
317108	*Henryetta NE*	OK	111	Okmulgee		
	Alias for: (**317046**) **Henryetta District** [COMB]					
317170	Henryetta SE	OK	111	Okmulgee	1962	ON
317201	Henryetta South	OK	111	Okmulgee	1957	ON
317883	*Herd District*	OK	113	Osage		
	Alias for: (**196518**) **Domes-Pond Creek** [COMB]					
317914	*Herd East*	OK	113	Osage		
	Alias for: (**196518**) **Domes-Pond Creek** [COMB]					
317945	*Herd North*	OK	113	Osage		
	Alias for: (**196518**) **Domes-Pond Creek** [COMB]					
317976	*Herd NW*	OK	113	Osage		
	Alias for: (**196518**) **Domes-Pond Creek** [COMB]					
318007	*Herd SW*	OK	113	Osage		
	Alias for: (**196518**) **Domes-Pond Creek** [COMB]					
002112	*Herring North*	OK	129	Roger Mills		
	Alias for: (**010199**) **Strong City District** [COMB]					
319464	Hewitt	OK	019	Carter	1919	OA
319495	Hewitt East	OK	019	Carter	1952	ONA
319526	*Hewitt NW*	OK	019	Carter		
	Alias for: (**312799**) **Healdton** [COMB]					
319557	*Hewitt West*	OK	019	Carter		
	Alias for: (**319464**) **Hewitt** [COMB]					
320418	*Hickman*	OK	113	Osage		
	Alias for: (**103663**) **Burbank** [ALTER]					
320542	*Hickory Creek*	OK	113	Osage		
	Alias for: (**196518**) **Domes-Pond Creek** [COMB]					
320573	*Hickory Creek District*	OK	113	Osage		
	Alias for: (**196518**) **Domes-Pond Creek** [COMB]					
320635	*Hickory Creek South*	OK	113	Osage		
	Alias for: (**196518**) **Domes-Pond Creek** [COMB]					
320666	*Hickory Grove*	OK	037	Creek		
	Alias for: (**685102**) **Stroud** [COMB]					
320728	Hickory Ridge	OK	107	Okfuskee	1930	ON
320759	Hickory Ridge North	OK	107	Okfuskee	1957	O
320790	*Hickory Ridge NW*	OK	107	Okfuskee		
	Alias for: (**320728**) **Hickory Ridge** [COMB]					
320821	Hickory Ridge SW	OK	107	Okfuskee	1962	ON
321348	Hiett	OK	081	Lincoln	1948	O
321379	Higbee North	OK	109	Oklahoma	1952	O
321410	*Higbee NW*	OK	109	Oklahoma		
	Alias for: (**214586**) **Edmond West** [COMB]					
321565	Higgins South	OK	045	Ellis	1964	ON
321906	*High Prairie NE*	OK	119	Payne		
	Alias for: (**465901**) **Mehan** [COMB]					
321999	*Highland*	OK	007	Beaver		
	Alias for: (**480070**) **Mocane-Laverne Gas Area** [COMB]					
322030	*Highland NW*	OK	007	Beaver		
	Alias for: (**480070**) **Mocane-Laverne Gas Area** [COMB]					
013788	Hill NW	OK	109	Oklahoma	1991	O
322929	Hill South	OK	027	Cleveland	1954	O
322960	Hill Top	OK	063	Hughes	1941	N
322991	Hill Top North	OK	063	Hughes	1949	N
323022	Hill Top SW	OK	063	Hughes	1964	ON
323053	*Hill Top West*	OK	063	Hughes		
	Alias for: (**114236**) **Calvin SE** [COMB]					
000654	Hill West	OK	027	Cleveland	1982	O
323084	*Hilliby*	OK	107	Okfuskee		
	Alias for: (**394215**) **Laffoon SE** [COMB]					
323115	Hilliby East	OK	107	Okfuskee	1961	O
323146	*Hilliby North*	OK	107	Okfuskee		
	Alias for: (**394215**) **Laffoon SE** [COMB]					
323177	*Hilliby West*	OK	107	Okfuskee		
	Alias for: (**394215**) **Laffoon SE** [COMB]					
323518	*Hillsdale*	OK	047	Garfield		
	Alias for: (**323580**) **Hillsdale NW** [RENAM]					
323549	Hillsdale NE	OK	047	Garfield	1963	ON
323549	Hillsdale NE	OK	053	Grant	1963	ON
323565	Hillsdale North	OK	047	Garfield	1981	O
323580	Hillsdale NW	OK	047	Garfield	1928	O
323586	Hillsdale SE	OK	047	Garfield	1979	OA
323593	Hillsdale SW	OK	047	Garfield	1981	N
323657	Hillside South	OK	143	Tulsa	1976	N
324269	*Hinton NE*	OK	015	Caddo		
	Alias for: (**426651**) **Lookeba East** [COMB]					
324275	*Hinton SW*	OK	015	Caddo		
	Alias for: (**426651**) **Lookeba East** [COMB]					
324386	*Hird East*	OK	123	Pontotoc		
	Alias for: (**517899**) **Oakman District** [RENAM]					
324417	*Hird SE*	OK	123	Pontotoc		
	Alias for: (**002923**) **Ada District East** [COMB]					
324448	Hird SW	OK	123	Pontotoc	1949	O
324789	*Hitchcock*	OK	011	Blaine		
	Alias for: (**751774**) **Watonga-Chickasha Trend** [COMB]					
324820	*Hitchcock NE*	OK	011	Blaine		
	Alias for: (**751774**) **Watonga-Chickasha Trend** [COMB]					

Field Code	Field Name/ Alias/Remarks	State/ Sub	Co Code	County	Disc Year	Field Type
324872	Hitchita NE	OK	091	McIntosh	1973	N
324913	Hitchland North	OK	139	Texas	1965	N
325596	Hobart	OK	075	Kiowa	1939	O
325627	Hobart NE	OK	075	Kiowa	1944	O
325658	Hobart Townsite	OK	075	Kiowa	1961	O
326340	Hoffman	OK	091	McIntosh	1917	ON
326340	Hoffman	OK	111	Okmulgee	1917	ON
326371	Hoffman District NW	OK	111	Okmulgee	1953	O
326464	Hoffman West	OK	111	Okmulgee	1953	O
326836	Hogshooter	OK	105	Nowata	1907	O
326836	Hogshooter	OK	147	Washington	1907	O
327363	Holdenville	OK	063	Hughes	1916	ON
327363	Holdenville	OK	133	Seminole	1916	ON
327394	*Holdenville East*	OK	063	Hughes		
	Alias for: (**327363**) **Holdenville** [COMB]					
327425	Holdenville NE	OK	063	Hughes	1955	O
327456	Holdenville North	OK	063	Hughes	1926	O
327487	Holdenville SE	OK	063	Hughes	1952	O
327518	Holdenville South	OK	063	Hughes	1955	O
000655	Holdenville SW	OK	063	Hughes	1980	N
327549	*Holdenville West*	OK	063	Hughes		
	Alias for: (**327363**) **Holdenville** [COMB]					
327673	Holland	OK	007	Beaver	1967	OA
327735	*Holland East*	OK	007	Beaver		
	Alias for: (**480070**) **Mocane-Laverne Gas Area** [COMB]					
327828	Holland NE	OK	007	Beaver	1961	ONA
328364	Hollister SW	OK	141	Tillman	1981	O
328431	Hollow NW	OK	035	Craig	1976	N
328944	*Holm-Jarvis*	OK	133	Seminole		
	Alias for: (**058997**) **Bethel** [ALTER]					
329874	Homer	OK	019	Carter	1916	O
329967	*Homer South*	OK	019	Carter		
	Alias for: (**653086**) **Sho-Vel-Tum** [COMB]					
329998	*Homer SW*	OK	019	Carter		
	Alias for: (**653086**) **Sho-Vel-Tum** [COMB]					
330029	*Homer West*	OK	019	Carter		
	Alias for: (**329874**) **Homer** [COMB]					
330122	*Homestead North*	OK	093	Major		
	Alias for: (**521495**) **Okeene NW** [COMB]					
330184	*Homestead West*	OK	011	Blaine		
	Alias for: (**521495**) **Okeene NW** [COMB]					
330184	*Homestead West*	OK	093	Major		
	Alias for: (**521495**) **Okeene NW** [COMB]					
330246	Hominy	OK	113	Osage	1916	O
330277	Hominy East	OK	113	Osage	1918	O
330308	Hominy Falls	OK	113	Osage	1919	O
330339	Hominy Lake South	OK	113	Osage	1952	O
330370	Hominy South	OK	113	Osage	1940	O
330385	Hominy West	OK	113	Osage	1982	O
331114	Hooker East	OK	139	Texas	1961	N
331145	Hooker NE	OK	139	Texas	1961	N
331176	*Hooker NW*	OK	139	Texas		
	Alias for: (**331238**) **Hooker SW** [COMB]					
331207	*Hooker SE*	OK	139	Texas		
	Alias for: (**305118**) **Hardesty NE** [COMB]					
331238	Hooker SW	OK	139	Texas	1961	ON
331362	Hoover	OK	049	Garvin	1944	O
331424	*Hoover North*	OK	049	Garvin		
	Alias for: (**331362**) **Hoover** [COMB]					
331455	*Hoover NW*	OK	049	Garvin		
	Alias for: (**331362**) **Hoover** [COMB]					
331486	Hoover SE	OK	049	Garvin	1955	O
331486	Hoover SE	OK	099	Murray	1955	O
331517	Hoover West	OK	049	Garvin	1958	O
331548	Hope	OK	137	Stephens	1969	N
331641	Hope NW	OK	137	Stephens	1984	N
331665	Hope SE	OK	137	Stephens	1982	OA
331703	Hope SW	OK	137	Stephens	1970	N
331765	Hopeton North STOR	OK	151	Woods	1967	N
332602	*Horn SW*	OK	113	Osage		
	Alias for: (**196518**) **Domes-Pond Creek** [COMB]					
332819	Horns Corner	OK	063	Hughes	1943	ONA
332850	Horns Corner North	OK	063	Hughes	1944	ONA
332881	*Horns Corner West*	OK	063	Hughes		
	Alias for: (**332819**) **Horns Corner** [COMB]					
332943	*Horntown*	OK	063	Hughes		
	Alias for: (**287314**) **Greasy Creek** [COMB]					
332974	Horntown SE	OK	063	Hughes	1955	N
334090	*Hotulke*	OK	125	Pottawatomie		
	Alias for: (**334152**) **Hotulke-West Earlsboro** [COMB]					
334121	*Hotulke West*	OK	125	Pottawatomie		
	Alias for: (**334152**) **Hotulke-West Earlsboro** [COMB]					
334152	Hotulke-West Earlsboro	OK	125	Pottawatomie	1924	ONA
334276	Hough	OK	139	Texas	1964	OA
334307	*Hough NW*	OK	139	Texas		
	Alias for: (**567983**) **Postle** [COMB]					
334338	*Hough SE*	OK	139	Texas		
	Alias for: (**334276**) **Hough** [COMB]					
334369	Hough South	OK	139	Texas	1963	ONA
334400	*Hough SW*	OK	139	Texas		
	Alias for: (**567983**) **Postle** [COMB]					
334431	*Hough West*	OK	139	Texas		
	Alias for: (**567983**) **Postle** [COMB]					
334741	House Creek	OK	037	Creek	1947	O
334741	House Creek	OK	117	Pawnee	1947	O
334772	House Creek North	OK	117	Pawnee	1954	O
335020	*Hovey South*	OK	139	Texas		
	Alias for: (**567983**) **Postle** [COMB]					
335350	Howe	OK	079	Le Flore	1992	N
335353	Howe NW	OK	079	Le Flore	1978	N
335733	*Hoyt*	OK	081	Lincoln		
	Alias for: (**132101**) **Chandler** [COMB]					
335744	*Hoyt-Haskell East*	OK	061	Haskell		
	Alias for: (**094054**) **Brooken** [COMB]					
336354	Hubbard	OK	071	Kay	1924	O
336416	Hubbard North	OK	071	Kay	1954	O
336514	Hucmac	OK	043	Dewey	1968	ON
336518	*Hucmac East*	OK	043	Dewey		
	Alias for: (**518240**) **Oakwood North** [COMB]					
336522	Hucmac North	OK	043	Dewey	1970	O
336523	Hucmac NW	OK	043	Dewey	1979	OA
336527	Hucmac SE	OK	043	Dewey	1974	ON
336530	Hucmac South	OK	043	Dewey	1966	O
336532	Hucmac SW	OK	043	Dewey	1966	O
337687	*Hugoton*	OK	139	Texas		
	Alias for: (**295545**) **Guymon-Hugoton Gas Area** [COMB]					
000666	Hulah	OK	113	Osage	1979	N
337873	Hulah North	OK	113	Osage	1962	O
337879	Hulah South	OK	113	Osage	1980	N
004405	Hulbert South	OK	021	Cherokee	1983	N
337904	Hulen East	OK	033	Cotton	1960	N
337935	Hulen SW	OK	033	Cotton	1953	O
337966	Hull	OK	083	Logan	1934	O
338059	*Hull East*	OK	083	Logan		
	Alias for: (**219477**) **Elk Horn South** [COMB]					
338086	Hull NE	OK	083	Logan	1977	ON
338121	Hull North	OK	083	Logan	1959	O
338307	*Humac*	OK	043	Dewey		
	Alias for: (**336514**) **Hucmac** [ALTER]					
338338	*Humac North*	OK	043	Dewey		
	Alias for: (**336522**) **Hucmac North** [ALTER]					
338369	*Humac South*	OK	043	Dewey		
	Alias for: (**336530**) **Hucmac South** [ALTER]					
338400	*Humac SW*	OK	043	Dewey		
	Alias for: (**336532**) **Hucmac SW** [ALTER]					
338431	*Humble*	OK	067	Jefferson		
	Alias for: (**641879**) **Seay** [COMB]					
339299	Hunneywell East	OK	071	Kay	1961	O
339578	Hunter	OK	047	Garfield	1958	N
339640	Hunter North	OK	053	Grant	1964	N
339671	Hunter NW	OK	047	Garfield	1949	N
339733	*Hunter SE*	OK	047	Garfield		
	Alias for: (**339764**) **Hunter South** [COMB]					
339764	Hunter South	OK	047	Garfield	1945	ONA
339795	*Hunter SW*	OK	047	Garfield		
	Alias for: (**339764**) **Hunter South** [COMB]					
339826	Hunter Townsite	OK	047	Garfield	1962	O
339857	Hunter West	OK	047	Garfield	1958	O
340198	Huntley East	OK	015	Caddo	1956	O
340200	Huntley West	OK	015	Caddo	1981	N
340818	Hutchie	OK	145	Wagoner	1949	O
341648	Hydro	OK	015	Caddo	1980	N
341668	*Hydro NE*	OK	011	Blaine		
	Alias for: (**221399**) **Elm Grove** [COMB]					
341672	*Hydro NW*	OK	039	Custer		
	Alias for: (**753767**) **Weatherford** [COMB]					
341679	*Hydro SE*	OK	015	Caddo		
	Alias for: (**091588**) **Bridgeport** [COMB]					
341688	Hydro West	OK	015	Caddo	1979	N
343354	Iconium	OK	083	Logan	1980	O
343362	Iconium NW	OK	083	Logan	1947	O
343393	Iconium SE	OK	083	Logan	1967	ON
343424	Iconium South	OK	083	Logan	1966	ON
009138	Iconium West	OK	083	Logan	1981	ONA
343548	Idabel NE	OK	089	McCurtain	1959	O
343579	Idabel West	OK	089	McCurtain	1953	O
344983	*Independent*	OK	037	Creek		
	Alias for: (**488626**) **Mounds District** [COMB]					
344983	*Independent*	OK	111	Okmulgee		
	Alias for: (**488626**) **Mounds District** [COMB]					
344983	*Independent*	OK	143	Tulsa		
	Alias for: (**488626**) **Mounds District** [COMB]					
345665	Indianapolis	OK	039	Custer	1970	N
345680	Indianola	OK	121	Pittsburg	1982	N
345696	Indianola East	OK	121	Pittsburg	1953	N
345707	Indianola SE	OK	121	Pittsburg	1979	N
345975	Ingalls	OK	119	Payne	1914	ON
346006	*Ingalls East*	OK	119	Payne		
	Alias for: (**345975**) **Ingalls** [COMB]					
346037	*Ingalls NE*	OK	119	Payne		
	Alias for: (**345975**) **Ingalls** [COMB]					
346068	Ingalls North	OK	119	Payne	1962	O
346099	*Ingalls NW*	OK	119	Payne		
	Alias for: (**345975**) **Ingalls** [COMB]					
346161	Ingalls South	OK	119	Payne	1971	O
346192	Ingalls SW	OK	119	Payne	1948	O
346223	*Ingalls West*	OK	119	Payne		
	Alias for: (**345975**) **Ingalls** [COMB]					
346254	*Ingersoll East*	OK	003	Alfalfa		
	Alias for: (**136007**) **Cherokita Trend** [COMB]					
346281	Ingersoll South	OK	003	Alfalfa	1974	OA
346285	*Ingersoll SW*	OK	003	Alfalfa		
	Alias for: (**135976**) **Cherokee West** [COMB]					
347153	*Inola*	OK	131	Rogers		
	Alias for: (**347184**) **Inola District** [RENAM]					
347153	*Inola*	OK	145	Wagoner		
	Alias for: (**347184**) **Inola District** [RENAM]					
347184	Inola District	OK	131	Rogers	1910	O
347184	Inola District	OK	145	Wagoner	1910	O
347215	*Inola West*	OK	131	Rogers		
	Alias for: (**347184**) **Inola District** [COMB]					
347215	*Inola West*	OK	145	Wagoner		
	Alias for: (**347184**) **Inola District** [COMB]					
347246	*Inscho*	OK	143	Tulsa		
	Alias for: (**630455**) **Sand Springs District** [COMB]					
347548	*Ioland*	OK	045	Ellis		
	Alias for: (**547824**) **Peek South** [COMB]					
347556	Ioland NE	OK	045	Ellis	1963	O
347561	Ioland North	OK	045	Ellis	1980	N
008780	Ioland NW	OK	045	Ellis	1984	OA
347618	Iona	OK	099	Murray	1963	O
347649	Iona NE	OK	099	Murray	1953	O
348409	Iron Chapel	OK	087	McClain	1946	OA
348440	Iron Chapel North	OK	087	McClain	1963	O
348471	Iron Chapel NW	OK	087	McClain	1961	O
348502	Iron Chapel SE	OK	087	McClain	1959	O
348507	Iron Chapel SW	OK	087	McClain	1974	OA
348626	Iron Post	OK	037	Creek	1917	ON
348626	Iron Post	OK	107	Okfuskee	1917	ON
348657	Iron Post District SE	OK	037	Creek	1953	O
348688	*Iron Post SE*	OK	037	Creek		
	Alias for: (**348657**) **Iron Post District SE** [COMB]					

Field Code	Field Name/ Alias/Remarks	State/ Sub	Co Code	County	Disc Year	Field Type
348719	*Iron Post South*	OK	107	Okfuskee		
	Alias for: (**348626**) **Iron Post** [COMB]					
349339	*Isabella NE*	OK	093	Major		
	Alias for: (**602225**) **Ringwood** [COMB]					
349370	*Isabella SE*	OK	093	Major		
	Alias for: (**602225**) **Ringwood** [COMB]					
349649	Isom Springs	OK	095	Marshall	1916	O
349680	Isom Springs SW	OK	095	Marshall	1958	O
349835	*Ituna*	OK	047	Garfield		
	Alias for: (**225553**) **Enid NE** [COMB]					
349866	*Ituna NE*	OK	047	Garfield		
	Alias for: (**225553**) **Enid NE** [COMB]					
349897	*Ituna SE*	OK	047	Garfield		
	Alias for: (**225553**) **Enid NE** [COMB]					
350269	Ivanhoe	OK	007	Beaver	1959	ONA
350300	*Ivanhoe East*	OK	007	Beaver		
	Alias for: (**350269**) **Ivanhoe** [COMB]					
350331	*Ivanhoe NE*	OK	007	Beaver		
	Alias for: (**350269**) **Ivanhoe** [COMB]					
350362	*Ivanhoe SW*	OK	007	Beaver		
	Alias for: (**423001**) **Logan South** [COMB]					
350393	Ivanhoe West	OK	007	Beaver	1971	OA
353006	*Jackson*	OK	133	Seminole		
	Alias for: (**761765**) **Wewoka District** [COMB]					
355269	Jarvis North	OK	053	Grant	1953	O
355610	Javine District	OK	113	Osage	1945	O
356812	*Jefferson*	OK	063	Hughes		
	Alias for: (**761827**) **Wewoka East** [COMB]					
356905	Jefferson North	OK	063	Hughes	1946	O
356936	*Jefferson NW*	OK	053	Grant		
	Alias for: (**000674**) **Jefferson-Grant NW** [RENAM]					
356833	Jefferson West	OK	053	Grant	1987	OA
000673	Jefferson-Grant NE	OK	053	Grant	1982	O
000674	Jefferson-Grant NW	OK	053	Grant	1957	O
357494	*Jenks*	OK	143	Tulsa		
	Alias for: (**067396**) **Bixby-Jenks District** [COMB]					
357618	Jennings	OK	037	Creek	1916	O
357618	Jennings	OK	117	Pawnee	1916	O
357649	Jennings East	OK	037	Creek	1947	N
357773	Jennings SE	OK	037	Creek	1947	ON
357804	Jennings South	OK	037	Creek	1947	O
357835	Jennings SW	OK	037	Creek	1948	ON
357897	Jensen	OK	033	Cotton	1947	O
358300	*Jesse*	OK	029	Coal		
	Alias for: (**242482**) **Fitts** [COMB]					
358300	*Jesse*	OK	123	Pontotoc		
	Alias for: (**242482**) **Fitts** [COMB]					
358331	Jesse East	OK	029	Coal	1969	N
358362	*Jesse NE*	OK	029	Coal		
	Alias for: (**242482**) **Fitts** [COMB]					
358480	Jester SE	OK	055	Greer	1973	N
358486	Jester South	OK	055	Greer	1959	N
358548	*Jet NE*	OK	003	Alfalfa		
	Alias for: (**399361**) **Lambert SE** [COMB]					
358579	*Jet North*	OK	003	Alfalfa		
	Alias for: (**399361**) **Lambert SE** [COMB]					
358584	*Jet NW*	OK	003	Alfalfa		
	Alias for: (**399361**) **Lambert SE** [COMB]					
358595	*Jet West*	OK	003	Alfalfa		
	Alias for: (**399361**) **Lambert SE** [COMB]					
359905	Jimtown North	OK	085	Love	1969	O
362231	Johnson West	OK	113	Osage	1919	O
361828	*Johnson-Bailey*	OK	145	Wagoner		
	Alias for: (**684544**) **Striker District** [COMB]					
362324	Johnsonville	OK	087	McClain	1948	O
362395	Johnsonville NW	OK	087	McClain	1980	O
362448	Johnsonville West	OK	087	McClain	1951	O
362665	Joiner City	OK	019	Carter	1953	O
362665	Joiner City	OK	067	Jefferson	1953	O
362696	Joiner City SE	OK	019	Carter	1960	O
362696	Joiner City SE	OK	085	Love	1960	O
362727	*Joiner City West*	OK	019	Carter		
	Alias for: (**362665**) **Joiner City** [COMB]					
362913	*Jolly-Ogg*	OK	101	Muskogee		
	Alias for: (**035878**) **Bald Hill** [COMB]					
362913	*Jolly-Ogg*	OK	111	Okmulgee		
	Alias for: (**035878**) **Bald Hill** [COMB]					
362944	Jolly-Patton	OK	101	Muskogee	1920	O
363037	Jones	OK	109	Oklahoma	1939	O
363099	Jones Chapel	OK	123	Pontotoc	1951	ON
363130	Jones Chapel SW	OK	123	Pontotoc	1963	N
363161	*Jones Chapel West*	OK	123	Pontotoc		
	Alias for: (**129450**) **Center South** [COMB]					
000675	*Jones District*	OK	109	Oklahoma		
	Alias for: (**363037**) **Jones** [RENAM]					
363254	Jones East	OK	081	Lincoln	1953	O
363378	*Jones NE*	OK	109	Oklahoma		
	Alias for: (**363037**) **Jones** [COMB]					
363564	Jones South	OK	109	Oklahoma	1958	O
363626	Jones West	OK	109	Oklahoma	1992	ONA
364308	*Josey*	OK	107	Okfuskee		
	Alias for: (**317046**) **Henryetta District** [COMB]					
366186	Jumbo South	OK	127	Pushmataha	1980	N
366208	*Jumper Creek*	OK	133	Seminole		
	Alias for: (**724919**) **Tyrola NE** [COMB]					
369410	*Karns*	OK	017	Canadian		
	Alias for: (**751774**) **Watonga-Chickasha Trend** [COMB]					
369658	*Kasishke*	OK	113	Osage		
	Alias for: (**039257**) **Barker** [COMB]					
369720	*Kasishke South*	OK	113	Osage		
	Alias for: (**039257**) **Barker** [COMB]					
370061	*Katie*	OK	049	Garvin		
	Alias for: (**278587**) **Golden Trend** [COMB]					
370092	Katie SE	OK	049	Garvin	1948	O
370098	Katie South	OK	049	Garvin	1975	O
370433	Kaw	OK	071	Kay	1923	O
370433	Kaw	OK	113	Osage	1923	O
370464	Kaw South	OK	113	Osage	1947	O
370526	*Kawfield*	OK	145	Wagoner		
	Alias for: (**093603**) **Broken Arrow District** [COMB]					
371007	Keaton	OK	107	Okfuskee	1919	ON
371038	Keaton West	OK	107	Okfuskee	1960	O
371193	Keefeton	OK	101	Muskogee	1925	N
371379	*Keenan*	OK	153	Woodward		
	Alias for: (**697155**) **Tangier** [COMB]					
371410	*Keenan East*	OK	153	Woodward		
	Alias for: (**648188**) **Sharon West** [COMB]					
371441	*Keenan NE*	OK	153	Woodward		
	Alias for: (**697155**) **Tangier** [COMB]					
371472	*Keenan SE*	OK	153	Woodward		
	Alias for: (**697155**) **Tangier** [COMB]					
371480	*Keenan South*	OK	045	Ellis		
	Alias for: (**025321**) **Arnett East** [COMB]					
371484	Keenan SW	OK	045	Ellis	1977	O
372433	Keller	OK	019	Carter	1968	O
372464	Keller North	OK	019	Carter	1970	OA
372495	Keller SE	OK	019	Carter	1954	O
373239	*Kellyville*	OK	037	Creek		
	Alias for: (**373270**) **Kellyville District** [COMB]					
373270	Kellyville District	OK	037	Creek	1915	ON
373301	Kellyville District NW	OK	037	Creek	1947	O
373332	*Kellyville District South*	OK	037	Creek		
	Alias for: (**373363**) **Kellyville District West** [COMB]					
373363	Kellyville District West	OK	037	Creek	1947	O
373378	*Kellyville North*	OK	037	Creek		
	Alias for: (**373270**) **Kellyville District** [COMB]					
373766	*Kemper*	OK	145	Wagoner		
	Alias for: (**681909**) **Stonebluff District** [COMB]					
374262	Kendrick	OK	081	Lincoln	1940	ON
011173	*Kendrick (Old)*	OK	081	Lincoln		
	Alias for: (**000814**) **Skellyville (New)** [COMB]					
374293	*Kendrick East*	OK	081	Lincoln		
	Alias for: (**685102**) **Stroud** [COMB]					
374324	*Kendrick NE*	OK	081	Lincoln		
	Alias for: (**000814**) **Skellyville (New)** [COMB]					
374355	*Kendrick NW*	OK	081	Lincoln		
	Alias for: (**374262**) **Kendrick** [COMB]					
374386	*Kendrick SE*	OK	081	Lincoln		
	Alias for: (**685102**) **Stroud** [COMB]					
374417	Kendrick South	OK	081	Lincoln	1967	ON
374448	*Kendrick SW*	OK	081	Lincoln		
	Alias for: (**374262**) **Kendrick** [COMB]					
374479	*Kendrick West*	OK	081	Lincoln		
	Alias for: (**374262**) **Kendrick** [COMB]					
375719	Keokuk	OK	125	Pottawatomie	1933	ON
375719	Keokuk	OK	133	Seminole	1933	ON
375750	Keokuk East	OK	133	Seminole	1956	O
375781	*Keokuk Falls*	OK	125	Pottawatomie		
	Alias for: (**375719**) **Keokuk** [COMB]					
375781	*Keokuk Falls*	OK	133	Seminole		
	Alias for: (**375719**) **Keokuk** [COMB]					
375812	Keokuk NE	OK	107	Okfuskee	1947	O
375843	Keokuk SE	OK	133	Seminole	1956	O
375874	*Keokuk South*	OK	133	Seminole		
	Alias for: (**375719**) **Keokuk** [COMB]					
375905	Keokuk West	OK	133	Seminole	1948	OA
375936	Keota	OK	061	Haskell	1969	N
375967	*Keota NE*	OK	061	Haskell		
	Alias for: (**375936**) **Keota** [COMB]					
376060	*Keppel*	OK	131	Rogers		
	Alias for: (**723043**) **Tuttle-Keppel** [RENAM]					
376463	*Kernel*	OK	037	Creek		
	Alias for: (**348626**) **Iron Post** [COMB]					
376643	Ketchum	OK	035	Craig	1978	N
376990	*Key West*	OK	081	Lincoln		
	Alias for: (**685102**) **Stroud** [COMB]					
377021	*Key West North*	OK	081	Lincoln		
	Alias for: (**685102**) **Stroud** [COMB]					
377052	*Keyes*	OK	025	Cimarron		
	Alias for: (**377083**) **Keyes District** [COMB]					
377083	Keyes District	OK	025	Cimarron	1943	ON
377114	Keyes East	OK	025	Cimarron	1967	ON
377145	Keyes Gas Area	OK	025	Cimarron	1949	ONA
377145	Keyes Gas Area	OK	139	Texas	1949	ONA
377176	*Keyes SE*	OK	025	Cimarron		
	Alias for: (**377145**) **Keyes Gas Area** [COMB]					
377207	*Keyes South*	OK	025	Cimarron		
	Alias for: (**627510**) **Sampsel NE** [COMB]					
377238	Keyes West	OK	025	Cimarron	1959	N
377243	Keyes West New	OK	025	Cimarron	1971	O
010496	Keylon NE	OK	139	Texas	1986	O
377331	*Keys*	OK	033	Cotton		
	Alias for: (**747419**) **Walters District** [ALTER]					
377362	Keystone	OK	037	Creek	1919	O
377362	Keystone	OK	113	Osage	1919	O
377362	Keystone	OK	117	Pawnee	1919	O
377362	Keystone	OK	143	Tulsa	1919	O
377393	*Keystone District*	OK	037	Creek		
	Alias for: (**377362**) **Keystone** [SPLIT]					
377393	*Keystone District*	OK	117	Pawnee		
	Alias for: (**377362**) **Keystone** [SPLIT]					
377393	*Keystone District*	OK	143	Tulsa		
	Alias for: (**377362**) **Keystone** [COMB]					
377424	Keystone District East	OK	113	Osage	1919	O
377424	Keystone District East	OK	143	Tulsa	1919	O
377455	Keystone District NE	OK	113	Osage	1947	O
377455	Keystone District NE	OK	117	Pawnee	1947	O
377486	*Keystone District NW*	OK	117	Pawnee		
	Alias for: (**403794**) **Lauderdale** [COMB]					
377517	*Keystone District SE*	OK	113	Osage		
	Alias for: (**377362**) **Keystone** [COMB]					
377517	*Keystone District SE*	OK	117	Pawnee		
	Alias for: (**377362**) **Keystone** [COMB]					
377517	*Keystone District SE*	OK	143	Tulsa		
	Alias for: (**377362**) **Keystone** [COMB]					
377579	*Keystone North*	OK	117	Pawnee		
	Alias for: (**377362**) **Keystone** [COMB]					
377882	Kibby South	OK	059	Harper	1962	N
377913	Kibby SW	OK	059	Harper	1957	N
378099	Kickapoo	OK	081	Lincoln	1956	O
378130	Kickapoo East	OK	081	Lincoln	1972	ON
378161	Kickapoo North	OK	081	Lincoln	1943	ON
378223	*Kidd*	OK	133	Seminole		
	Alias for: (**171302**) **Cromwell South** [COMB]					

Field Code	Field Name/ Alias/Remarks	State/ Sub	Co Code	County	Disc Year	Field Type
378285	*Kiefer*	OK	037	Creek		
	Alias for: (**276680**) **Glennpool** [COMB]					
004240	Kiersey South	OK	013	Bryan	1983	O
378440	Kildare NW	OK	071	Kay	1961	O
014246	Kildare South	OK	071	Kay	1990	N
378471	*Kilgore*	OK	051	Grady		
	Alias for: (**384106**) **Knox** [COMB]					
378471	*Kilgore*	OK	137	Stephens		
	Alias for: (**384106**) **Knox** [COMB]					
379308	King	OK	125	Pottawatomie	1939	O
015201	King East	OK	125	Pottawatomie	1994	OA
379649	*King West*	OK	125	Pottawatomie		
	Alias for: (**379308**) **King** [COMB]					
379731	*Kingfisher East*	OK	073	Kingfisher		
	Alias for: (**665959**) **Sooner Trend** [COMB]					
379742	*Kingfisher NW*	OK	073	Kingfisher		
	Alias for: (**665959**) **Sooner Trend** [COMB]					
379773	Kingfisher SE	OK	073	Kingfisher	1970	N
379804	*Kingfisher SW*	OK	073	Kingfisher		
	Alias for: (**521278**) **Okarche North** [COMB]					
379835	*Kingfisher West*	OK	073	Kingfisher		
	Alias for: (**521278**) **Okarche North** [COMB]					
380238	Kingston	OK	095	Marshall	1931	O
380259	Kingston NE	OK	095	Marshall	1978	O
380295	Kingston SE	OK	095	Marshall	1980	O
380610	Kinta	OK	061	Haskell	1914	N
380610	Kinta	OK	077	Latimer	1914	N
380610	Kinta	OK	079	Le Flore	1914	N
380610	Kinta	OK	121	Pittsburg	1914	N
380610	Kinta	OK	135	Sequoyah	1914	N
380656	*Kinta (Old)*	OK	061	Haskell		
	Alias for: (**380610**) **Kinta** [COMB]					
380641	*Kinta District*	OK	061	Haskell		
	Alias for: (**380610**) **Kinta** [COMB]					
380672	*Kinta NE*	OK	061	Haskell		
	Alias for: (**380610**) **Kinta** [COMB]					
380703	*Kinta NW*	OK	061	Haskell		
	Alias for: (**380610**) **Kinta** [COMB]					
380734	*Kinta West*	OK	061	Haskell		
	Alias for: (**380610**) **Kinta** [RENAM]					
380855	Kiowa	OK	121	Pittsburg	1967	N
380954	Kiowa Flats	OK	075	Kiowa	1980	N
000681	Kiowa Flats North	OK	149	Washita	1982	N
380951	Kiowa Flats NW	OK	075	Kiowa	1953	O
381068	Kiowa NW	OK	121	Pittsburg	1975	N
381075	*Kiowa SW*	OK	121	Pittsburg		
	Alias for: (**380855**) **Kiowa** [COMB]					
382845	Kline NE	OK	153	Woodward	1974	O
382858	Klondike	OK	049	Garvin	1976	N
382880	Klondike North	OK	049	Garvin	1978	OA
382889	Klondike NW	OK	049	Garvin	1961	O
382920	Klondike South	OK	049	Garvin	1974	O
382951	Klondike SW	OK	049	Garvin	1970	O
383951	Knowles	OK	007	Beaver	1990	ONA
384013	*Knowles NW*	OK	007	Beaver		
	Alias for: (**480070**) **Mocane-Laverne Gas Area** [COMB]					
383982	Knowles NW (New)	OK	007	Beaver	1958	N
384044	Knowles South	OK	007	Beaver	1963	ON
014247	Knowles SW	OK	007	Beaver	1974	ONA
384075	Knowles West	OK	007	Beaver	1961	O
384106	Knox	OK	051	Grady	1916	ONA
384106	Knox	OK	137	Stephens	1916	ONA
000682	*Knox NW*	OK	051	Grady		
	Alias for: (**384106**) **Knox** [COMB]					
384416	*Knox SE*	OK	137	Stephens		
	Alias for: (**384106**) **Knox** [COMB]					
385532	*Komalty*	OK	075	Kiowa		
	Alias for: (**385563**) **Komalty District** [COMB]					
385563	Komalty District	OK	075	Kiowa	1936	O
385594	Komalty NW	OK	075	Kiowa	1955	O
385625	Komalty SE	OK	075	Kiowa	1967	O
385656	Komalty West	OK	075	Kiowa	1958	O
385749	*Konawa*	OK	133	Seminole		
	Alias for: (**385780**) **Konawa-Dora** [COMB]					
385811	*Konawa East*	OK	133	Seminole		
	Alias for: (**385780**) **Konawa-Dora** [COMB]					
385842	*Konawa South*	OK	125	Pottawatomie		
	Alias for: (**050565**) **Bebee-Konawa SW** [COMB]					
385842	*Konawa South*	OK	133	Seminole		
	Alias for: (**050565**) **Bebee-Konawa SW** [COMB]					
385873	*Konawa SW*	OK	123	Pontotoc		
	Alias for: (**050565**) **Bebee-Konawa SW** [COMB]					
385873	*Konawa SW*	OK	125	Pottawatomie		
	Alias for: (**050565**) **Bebee-Konawa SW** [COMB]					
385873	*Konawa SW*	OK	133	Seminole		
	Alias for: (**050565**) **Bebee-Konawa SW** [COMB]					
385904	*Konawa West*	OK	133	Seminole		
	Alias for: (**050565**) **Bebee-Konawa SW** [COMB]					
385780	Konawa-Dora	OK	133	Seminole	1929	ON
014248	Krebs SE	OK	121	Pittsburg	1991	N
387439	Kremlin East	OK	047	Garfield	1944	ONA
387439	Kremlin East	OK	053	Grant	1944	ONA
387470	Kremlin North	OK	053	Grant	1964	OA
007612	Kremlin NW	OK	053	Grant	1984	OA
387501	*Kremlin SE*	OK	047	Garfield		
	Alias for: (**387439**) **Kremlin East** [COMB]					
000686	Kremlin South	OK	047	Garfield	1982	OA
387532	Kremlin SW	OK	047	Garfield	1971	OA
387563	Kremlin West	OK	047	Garfield	1962	OA
388788	*Kusa*	OK	091	McIntosh		
	Alias for: (**150206**) **Coalton** [COMB]					
393347	*Lacey*	OK	073	Kingfisher		
	Alias for: (**665959**) **Sooner Trend** [COMB]					
393378	*Lacey East*	OK	073	Kingfisher		
	Alias for: (**665959**) **Sooner Trend** [COMB]					
393409	*Lacey NE*	OK	073	Kingfisher		
	Alias for: (**665959**) **Sooner Trend** [COMB]					
393440	*Lacey NW*	OK	073	Kingfisher		
	Alias for: (**665959**) **Sooner Trend** [COMB]					
393471	*Lacey SE*	OK	073	Kingfisher		
	Alias for: (**665959**) **Sooner Trend** [COMB]					
393502	*Lacey South*	OK	073	Kingfisher		
	Alias for: (**665959**) **Sooner Trend** [COMB]					
393533	*Lacey SW*	OK	011	Blaine		
	Alias for: (**665959**) **Sooner Trend** [COMB]					
393533	*Lacey SW*	OK	073	Kingfisher		
	Alias for: (**665959**) **Sooner Trend** [COMB]					
393781	*Ladd*	OK	087	McClain		
	Alias for: (**750271**) **Washington District** [COMB]					
006653	Ladd SE	OK	087	McClain	1984	ON
393812	*Ladd SW*	OK	087	McClain		
	Alias for: (**750271**) **Washington District** [COMB]					
393843	*Ladd West*	OK	087	McClain		
	Alias for: (**750271**) **Washington District** [COMB]					
394153	Laffoon	OK	081	Lincoln	1932	ON
394184	*Laffoon NW*	OK	081	Lincoln		
	Alias for: (**547080**) **Peck West** [COMB]					
394215	Laffoon SE	OK	107	Okfuskee	1936	ON
394246	Laffoon SW	OK	081	Lincoln	1941	O
394250	Laffoon West	OK	081	Lincoln	1932	O
394618	*Lahoma SE*	OK	047	Garfield		
	Alias for: (**665959**) **Sooner Trend** [COMB]					
394649	*Lahoma SW*	OK	093	Major		
	Alias for: (**665959**) **Sooner Trend** [COMB]					
014252	Lake Blackwell	OK	119	Payne	1991	O
395362	Lake Blackwell East	OK	119	Payne	1958	O
011183	Lake Blackwell NE	OK	119	Payne	1982	N
395858	*Lake Creek*	OK	055	Greer		
	Alias for: (**395889**) **Lake Creek District** [COMB]					
395889	Lake Creek District	OK	055	Greer	1943	O
395920	Lake Creek NE	OK	075	Kiowa	1966	O
395951	Lake Creek North	OK	055	Greer	1954	O
395982	Lake Creek NW	OK	055	Greer	1954	O
396044	*Lake Creek West*	OK	055	Greer		
	Alias for: (**395889**) **Lake Creek District** [COMB]					
009813	Lake Etling NE	OK	025	Cimarron	1986	ON
397377	*Lake Murray South*	OK	085	Love		
	Alias for: (**226359**) **Enville SW** [COMB]					
397997	*Lake Shawnee*	OK	125	Pottawatomie		
	Alias for: (**648777**) **Shawnee Lake** [RENAM]					
398941	Lakeview Airport North	OK	017	Canadian	1979	OA
399051	*Lamar*	OK	063	Hughes		
	Alias for: (**399082**) **Lamar East** [RENAM]					
399082	Lamar East	OK	063	Hughes	1950	N
399113	*Lamar NE*	OK	063	Hughes		
	Alias for: (**399082**) **Lamar East** [COMB]					
399144	*Lamar North*	OK	063	Hughes		
	Alias for: (**399082**) **Lamar East** [COMB]					
399175	Lamar South	OK	063	Hughes	1965	N
399206	*Lamar SW*	OK	063	Hughes		
	Alias for: (**332974**) **Horntown SE** [COMB]					
399221	*Lamar West*	OK	063	Hughes		
	Alias for: (**332974**) **Horntown SE** [COMB]					
399299	Lambert North	OK	003	Alfalfa	1967	OA
399306	*Lambert NW*	OK	003	Alfalfa		
	Alias for: (**135976**) **Cherokee West** [COMB]					
399361	Lambert SE	OK	003	Alfalfa	1956	ONA
399392	*Lambert SW*	OK	003	Alfalfa		
	Alias for: (**399361**) **Lambert SE** [COMB]					
399423	*Lambert West*	OK	003	Alfalfa		
	Alias for: (**135976**) **Cherokee West** [COMB]					
399609	*Lamont*	OK	053	Grant		
	Alias for: (**399702**) **Lamont SE** [COMB]					
399640	Lamont East	OK	053	Grant	1956	O
399671	Lamont NE	OK	053	Grant	1949	O
399702	Lamont SE	OK	053	Grant	1937	ON
399795	*Lampton*	OK	101	Muskogee		
	Alias for: (**495354**) **Muskogee District North** [COMB]					
400353	Landon	OK	113	Osage	1914	O
400384	Landon District SE	OK	113	Osage	1945	O
400415	Landon East	OK	113	Osage	1974	N
400470	Landon NE	OK	113	Osage	1973	N
400477	Landon North	OK	113	Osage	1961	O
400508	Landon NW	OK	113	Osage	1953	OA
400539	*Landon SE*	OK	113	Osage		
	Alias for: (**400384**) **Landon District SE** [COMB]					
400570	*Landon South*	OK	113	Osage		
	Alias for: (**765842**) **Whitetail NW** [COMB]					
400601	Landon SW	OK	113	Osage	1956	ON
400632	*Landon West*	OK	113	Osage		
	Alias for: (**400508**) **Landon NW** [COMB]					
400638	Landon West (New)	OK	113	Osage	1973	N
401407	Langston	OK	083	Logan	1934	O
401531	Langston NW	OK	083	Logan	1981	O
401562	Langston South	OK	083	Logan	1935	O
000695	Langston SW	OK	083	Logan	1981	OA
004428	Langston Townsite SW	OK	083	Logan	1983	O
401593	Langston West	OK	083	Logan	1950	ONA
401593	Langston West	OK	119	Payne	1950	ONA
402337	*Lark*	OK	095	Marshall		
	Alias for: (**349649**) **Isom Springs** [ALTER]					
403794	Lauderdale	OK	113	Osage	1915	O
403794	Lauderdale	OK	117	Pawnee	1915	O
403825	Lauderdale SE	OK	117	Pawnee	1954	O
403856	*Lauderdale South*	OK	117	Pawnee		
	Alias for: (**403794**) **Lauderdale** [COMB]					
404507	Laverne	OK	059	Harper	1956	ON
404569	*Laverne East*	OK	059	Harper		
	Alias for: (**480070**) **Mocane-Laverne Gas Area** [COMB]					
404600	*Laverne Gas Area*	OK	007	Beaver		
	Alias for: (**480070**) **Mocane-Laverne Gas Area** [COMB]					
404600	*Laverne Gas Area*	OK	059	Harper		
	Alias for: (**480070**) **Mocane-Laverne Gas Area** [COMB]					
404631	*Laverne NW*	OK	059	Harper		
	Alias for: (**480070**) **Mocane-Laverne Gas Area** [COMB]					
404662	*Laverne SE*	OK	059	Harper		
	Alias for: (**480070**) **Mocane-Laverne Gas Area** [COMB]					
404693	*Laverne South*	OK	059	Harper		
	Alias for: (**480070**) **Mocane-Laverne Gas Area** [COMB]					
404724	Laverne South New	OK	059	Harper	1959	ON
404755	Laverne SW	OK	059	Harper	1958	O
404786	*Laverne West*	OK	007	Beaver		
	Alias for: (**480070**) **Mocane-Laverne Gas Area** [COMB]					

Field Code	Field Name/ Alias/Remarks	State/ Sub	Co Code	County	Disc Year	Field Type
404879	*Laverty*	OK	051	Grady		
	Alias for: (**736118**) **Verden** [COMB]					
010787	Laverty NW	OK	015	Caddo	1985	OA
000696	*Laverty West*	OK	015	Caddo		
	Alias for: (**736118**) **Verden** [COMB]					
405424	Lawrie SE	OK	083	Logan	1981	O
405430	Lawrie SW	OK	083	Logan	1973	O
405437	Lawrie West	OK	083	Logan	1951	ONA
405592	*Lawton*	OK	031	Comanche		
	Alias for: (**405623**) **Lawton District** [COMB]					
405623	Lawton District	OK	031	Comanche	1904	ON
407569	*Lee Dome*	OK	113	Osage		
	Alias for: (**707324**) **Tidal Osage** [COMB]					
407941	Leedey	OK	043	Dewey	1970	ON
407949	Leedey SE	OK	043	Dewey	1980	N
407956	*Leedey SW*	OK	129	Roger Mills		
	Alias for: (**484041**) **Moorewood NE** [COMB]					
408003	Lees Spring	OK	123	Pontotoc	1957	O
408065	*Lees Spring (New)*	OK	123	Pontotoc		
	Alias for: (**408003**) **Lees Spring** [ALTER]					
408096	*Lees Spring (Old)*	OK	123	Pontotoc		
	Alias for: (**408034**) **Lees Spring East** [RENAM]					
408034	Lees Spring East	OK	123	Pontotoc	1951	O
408061	*Lees Spring NE*	OK	123	Pontotoc		
	Alias for: (**408034**) **Lees Spring East** [COMB]					
408437	Legal North	OK	063	Hughes	1972	N
408437	*Legal North*	OK	121	Pittsburg		
	Alias for: (**027801**) **Ashland North** [COMB]					
408442	*Legal South*	OK	029	Coal		
	Alias for: (**027863**) **Ashland South** [COMB]					
408452	Legal SW	OK	029	Coal	1977	N
408535	Lehigh East	OK	029	Coal	1977	N
408571	Lehigh SW	OK	005	Atoka	1977	N
409088	Leirle	OK	007	Beaver	1971	O
009620	Lela NE	OK	117	Pawnee	1985	OA
409329	Lela North	OK	103	Noble	1978	O
409336	Lela SE	OK	117	Pawnee	1964	O
409429	Leliaetta SE	OK	145	Wagoner	1949	O
409956	Lenapah	OK	105	Nowata	1904	O
410111	*Lenora*	OK	043	Dewey		
	Alias for: (**575633**) **Putnam** [COMB]					
410142	*Lenora SW*	OK	043	Dewey		
	Alias for: (**575633**) **Putnam** [COMB]					
410514	*Leon NE*	OK	085	Love		
	Alias for: (**410545**) **Leon North** [COMB]					
410545	Leon North	OK	085	Love	1951	O
410576	Leon NW	OK	085	Love	1971	O
410731	*Leonard*	OK	143	Tulsa		
	Alias for: (**681909**) **Stonebluff District** [COMB]					
410731	*Leonard*	OK	145	Wagoner		
	Alias for: (**681909**) **Stonebluff District** [COMB]					
410762	*Leonard District*	OK	143	Tulsa		
	Alias for: (**681909**) **Stonebluff District** [COMB]					
410762	*Leonard District*	OK	145	Wagoner		
	Alias for: (**681909**) **Stonebluff District** [COMB]					
410873	*Leonel*	OK	043	Dewey		
	Alias for: (**751774**) **Watonga-Chickasha Trend** [COMB]					
410880	Leonel SE	OK	011	Blaine	1974	ONA
410880	Leonel SE	OK	043	Dewey	1974	ONA
411072	*Lequire*	OK	061	Haskell		
	Alias for: (**380610**) **Kinta** [COMB]					
411103	*Lequire NE*	OK	061	Haskell		
	Alias for: (**380610**) **Kinta** [COMB]					
000698	Letitia East	OK	031	Comanche	1982	O
411661	Letitia SE	OK	031	Comanche	1963	O
411940	Lewis	OK	049	Garvin	1944	O
412002	Lewis NE	OK	049	Garvin	1938	O
412033	Lewis North	OK	049	Garvin	1970	O
412064	*Lewis NW*	OK	049	Garvin		
	Alias for: (**411940**) **Lewis** [COMB]					
412095	Lewis SE	OK	049	Garvin	1968	O
412188	*Lewis SW*	OK	049	Garvin		
	Alias for: (**497867**) **Nahola NE** [COMB]					
412219	*Lewis West*	OK	049	Garvin		
	Alias for: (**497867**) **Nahola NE** [COMB]					
412498	*Lewisville South*	OK	061	Haskell		
	Alias for: (**380610**) **Kinta** [COMB]					
412591	Lexington East	OK	027	Cleveland	1965	O
412622	Lexington NE	OK	027	Cleveland	1949	O
412763	Lexington SE	OK	027	Cleveland	1979	ON
412668	Lexington South	OK	027	Cleveland	1978	O
412756	*Libbie*	OK	015	Caddo		
	Alias for: (**655077**) **Sickles North** [COMB]					
412759	Libbie South	OK	015	Caddo	1979	N
412761	*Libbie SW*	OK	015	Caddo		
	Alias for: (**010255**) **Eakly-Weatherford Trend** [COMB]					
413080	Liberal SE	OK	007	Beaver	1953	ON
413111	Liberal SW	OK	139	Texas	1964	ONA
413142	Liberty	OK	103	Noble	1942	O
413204	Liberty East	OK	103	Noble	1942	O
413266	Liberty Hill SW	OK	125	Pottawatomie	1967	O
413297	Liberty Hill West	OK	125	Pottawatomie	1943	O
413359	Liberty NE	OK	103	Noble	1965	O
413390	Liberty North	OK	103	Noble	1953	O
413731	*Light*	OK	007	Beaver		
	Alias for: (**480070**) **Mocane-Laverne Gas Area** [COMB]					
413762	*Light Gas Area*	OK	007	Beaver		
	Alias for: (**480070**) **Mocane-Laverne Gas Area** [COMB]					
413917	Lilan South	OK	121	Pittsburg	1971	N
414134	*Lima*	OK	133	Seminole		
	Alias for: (**761765**) **Wewoka District** [COMB]					
414165	*Lima Pool*	OK	133	Seminole		
	Alias for: (**084411**) **Bowlegs** [ALTER]					
414196	*Lima SE*	OK	133	Seminole		
	Alias for: (**761765**) **Wewoka District** [COMB]					
414258	Limestone Gap	OK	005	Atoka	1962	ON
414413	*Lincoln East*	OK	073	Kingfisher		
	Alias for: (**665959**) **Sooner Trend** [COMB]					
414537	*Lincoln SE*	OK	073	Kingfisher		
	Alias for: (**665959**) **Sooner Trend** [COMB]					
414661	*Lincoln SW*	OK	073	Kingfisher		
	Alias for: (**665959**) **Sooner Trend** [COMB]					
414692	*Lincoln West*	OK	073	Kingfisher		
	Alias for: (**665959**) **Sooner Trend** [COMB]					
414723	*Lincreek*	OK	037	Creek		
	Alias for: (**414754**) **Lincreek District** [COMB]					
414723	*Lincreek*	OK	081	Lincoln		
	Alias for: (**414754**) **Lincreek District** [COMB]					
414754	Lincreek District	OK	037	Creek	1932	ON
414754	Lincreek District	OK	081	Lincoln	1932	ON
415281	*Lindsay*	OK	049	Garvin		
	Alias for: (**278587**) **Golden Trend** [COMB]					
415281	*Lindsay*	OK	087	McClain		
	Alias for: (**278587**) **Golden Trend** [COMB]					
415312	*Lindsay District North*	OK	049	Garvin		
	Alias for: (**278587**) **Golden Trend** [COMB]					
415312	*Lindsay District North*	OK	087	McClain		
	Alias for: (**278587**) **Golden Trend** [COMB]					
415343	*Lindsay District NW*	OK	087	McClain		
	Alias for: (**278587**) **Golden Trend** [COMB]					
415374	*Lindsay East*	OK	049	Garvin		
	Alias for: (**278587**) **Golden Trend** [COMB]					
415374	*Lindsay East*	OK	087	McClain		
	Alias for: (**278587**) **Golden Trend** [COMB]					
415405	*Lindsay NE*	OK	087	McClain		
	Alias for: (**278587**) **Golden Trend** [COMB]					
415436	*Lindsay North*	OK	087	McClain		
	Alias for: (**278587**) **Golden Trend** [COMB]					
415467	*Lindsay NW*	OK	087	McClain		
	Alias for: (**278587**) **Golden Trend** [COMB]					
415498	Lindsay Ridge North	OK	087	McClain	1961	O
415529	*Lindsay Ridge West*	OK	087	McClain		
	Alias for: (**505951**) **Newcastle South** [COMB]					
415560	*Lindsay SE*	OK	049	Garvin		
	Alias for: (**278587**) **Golden Trend** [COMB]					
415591	*Lindsay Townsite*	OK	049	Garvin		
	Alias for: (**278587**) **Golden Trend** [COMB]					
415622	*Lindsay West*	OK	049	Garvin		
	Alias for: (**278587**) **Golden Trend** [COMB]					
415901	*Link*	OK	101	Muskogee		
	Alias for: (**035878**) **Bald Hill** [COMB]					
416211	*Linscott NE*	OK	045	Ellis		
	Alias for: (**473799**) **Milder** [COMB]					
416242	*Linscott North*	OK	045	Ellis		
	Alias for: (**473799**) **Milder** [COMB]					
417575	Little Axe	OK	027	Cleveland	1967	OA
008786	Little Axe North	OK	027	Cleveland	1984	OA
417606	Little Axe NW	OK	027	Cleveland	1961	O
417637	Little Axe SE	OK	027	Cleveland	1968	O
418226	*Little Chief NE*	OK	113	Osage		
	Alias for: (**103663**) **Burbank** [COMB]					
418257	*Little Chief NW*	OK	113	Osage		
	Alias for: (**103663**) **Burbank** [COMB]					
418288	*Little Chief SE*	OK	113	Osage		
	Alias for: (**103663**) **Burbank** [COMB]					
418319	*Little Chief West*	OK	113	Osage		
	Alias for: (**103663**) **Burbank** [COMB]					
419125	*Little NW*	OK	133	Seminole		
	Alias for: (**419900**) **Little West** [COMB]					
011191	Little NW (New)	OK	133	Seminole	1955	O
419218	Little River	OK	133	Seminole	1927	O
419249	Little River East	OK	133	Seminole	1926	ON
419280	*Little River North*	OK	133	Seminole		
	Alias for: (**419249**) **Little River East** [COMB]					
419311	*Little River SE*	OK	133	Seminole		
	Alias for: (**419218**) **Little River** [COMB]					
419342	*Little River South*	OK	133	Seminole		
	Alias for: (**419218**) **Little River** [COMB]					
419373	Little River West	OK	133	Seminole	1938	O
419435	Little Rock SW	OK	081	Lincoln	1941	O
419900	Little West	OK	133	Seminole	1953	O
421823	Lockridge East	OK	083	Logan	1953	ON
421854	*Lockridge NE*	OK	083	Logan		
	Alias for: (**214586**) **Edmond West** [COMB]					
421885	*Lockridge North*	OK	083	Logan		
	Alias for: (**665959**) **Sooner Trend** [COMB]					
421916	Lockridge SW	OK	017	Canadian	1968	OA
421947	*Lockridge West*	OK	017	Canadian		
	Alias for: (**593560**) **Reeding South** [COMB]					
422009	*Loco*	OK	067	Jefferson		
	Alias for: (**422040**) **Loco District** [COMB]					
422009	*Loco*	OK	137	Stephens		
	Alias for: (**422040**) **Loco District** [COMB]					
422040	Loco District	OK	067	Jefferson	1913	OA
422040	Loco District	OK	137	Stephens	1913	OA
422133	Loco North	OK	137	Stephens	1958	O
422195	*Loco SW*	OK	137	Stephens		
	Alias for: (**422040**) **Loco District** [COMB]					
422226	*Loco West*	OK	137	Stephens		
	Alias for: (**422040**) **Loco District** [COMB]					
422460	*Loder East*	OK	003	Alfalfa		
	Alias for: (**119072**) **Capron NE** [COMB]					
422722	*Logan*	OK	007	Beaver		
	Alias for: (**423001**) **Logan South** [COMB]					
422877	Logan NE	OK	007	Beaver	1962	ON
422939	Logan NW	OK	007	Beaver	1967	ON
422970	*Logan SE*	OK	007	Beaver		
	Alias for: (**423001**) **Logan South** [COMB]					
423001	Logan South	OK	007	Beaver	1956	ONA
423032	*Logan SW*	OK	007	Beaver		
	Alias for: (**423001**) **Logan South** [COMB]					
423869	*Lona*	OK	061	Haskell		
	Alias for: (**380610**) **Kinta** [COMB]					
423900	*Lona East*	OK	061	Haskell		
	Alias for: (**380610**) **Kinta** [COMB]					
424210	Lone Elm	OK	103	Noble	1955	O
000705	Lone Elm East	OK	103	Noble	1982	O
424241	Lone Elm North	OK	103	Noble	1969	O
424272	Lone Elm NW	OK	103	Noble	1954	O
424303	Lone Elm South	OK	103	Noble	1952	ONA
424334	Lone Grove	OK	019	Carter	1950	O
424365	Lone Grove NE	OK	019	Carter	1952	O
424396	Lone Grove NW	OK	019	Carter	1966	O
424427	Lone Grove SE	OK	019	Carter	1954	O

Field Code	Field Name/ Alias/Remarks	State/ Sub	Co Code	County	Disc Year	Field Type
424458	Lone Grove South	OK	019	Carter	1954	O
424489	*Lone Grove SW*	OK	019	Carter		
	Alias for: (**319464**) **Hewitt** [COMB]					
015307	Lone Grove West	OK	019	Carter	1994	O
424551	*Lone Oak East*	OK	073	Kingfisher		
	Alias for: (**665959**) **Sooner Trend** [COMB]					
424582	*Lone Oak NE*	OK	073	Kingfisher		
	Alias for: (**665959**) **Sooner Trend** [COMB]					
424613	*Lone Oak North*	OK	073	Kingfisher		
	Alias for: (**665959**) **Sooner Trend** [COMB]					
424644	*Lone Oak SW*	OK	073	Kingfisher		
	Alias for: (**665959**) **Sooner Trend** [COMB]					
424737	*Lone Spring East*	OK	113	Osage		
	Alias for: (**118328**) **Canyon Creek** [COMB]					
424768	Lone Spring North	OK	113	Osage	1955	O
424799	Lone Star	OK	109	Oklahoma	1945	O
425078	Lone Wolf NW	OK	075	Kiowa	1946	O
425264	Long	OK	063	Hughes	1926	ON
425326	Long Branch	OK	119	Payne	1926	O
425760	Long North	OK	063	Hughes	1949	O
426411	*Long View NE*	OK	103	Noble		
	Alias for: (**130504**) **Ceres South** [COMB]					
426063	Longdale SE	OK	011	Blaine	1974	OA
426067	Longdale West	OK	043	Dewey	1977	OA
426649	Lookeba	OK	015	Caddo	1974	N
426651	Lookeba East	OK	015	Caddo	1975	ONA
426651	Lookeba East	OK	017	Canadian	1975	ONA
426659	Lookout	OK	151	Woods	1984	O
426752	Lookout NE	OK	151	Woods	1969	N
000712	*Lookout SE*	OK	151	Woods		
	Alias for: (**236821**) **Farry NW** [COMB]					
426783	*Lookout South*	OK	151	Woods		
	Alias for: (**429790**) **Lovedale NW** [COMB]					
426814	*Lookout SW*	OK	151	Woods		
	Alias for: (**429790**) **Lovedale NW** [COMB]					
426845	*Lookout West*	OK	151	Woods		
	Alias for: (**429790**) **Lovedale NW** [COMB]					
427310	Lorena	OK	007	Beaver	1958	ON
427314	*Lorena East*	OK	007	Beaver		
	Alias for: (**427310**) **Lorena** [COMB]					
427337	*Lorena NW*	OK	007	Beaver		
	Alias for: (**427310**) **Lorena** [COMB]					
427341	*Lorena SE*	OK	007	Beaver		
	Alias for: (**427310**) **Lorena** [COMB]					
427372	*Lorena West*	OK	139	Texas		
	Alias for: (**725105**) **Tyrone** [COMB]					
428240	*Lost City*	OK	143	Tulsa		
	Alias for: (**067396**) **Bixby-Jenks District** [ALTER]					
428271	Lost Creek	OK	119	Payne	1951	O
009037	Lost Creek East	OK	119	Payne	1985	O
428298	Lost Creek NE	OK	119	Payne	1981	O
428302	*Lost Creek North*	OK	119	Payne		
	Alias for: (**428271**) **Lost Creek** [COMB]					
428310	Lost Creek South	OK	119	Payne	1980	OA
429573	Love School	OK	049	Garvin	1948	ON
429604	*Love School NE*	OK	049	Garvin		
	Alias for: (**020872**) **Antioch District East** [COMB]					
429635	Love School SE	OK	049	Garvin	1971	ON
429697	Lovedale	OK	059	Harper	1958	ON
429697	Lovedale	OK	153	Woodward	1958	ON
429728	*Lovedale NE*	OK	151	Woods		
	Alias for: (**429790**) **Lovedale NW** [COMB]					
429759	*Lovedale North*	OK	059	Harper		
	Alias for: (**429790**) **Lovedale NW** [COMB]					
429790	Lovedale NW	OK	059	Harper	1956	ONA
429790	Lovedale NW	OK	151	Woods	1956	ONA
429821	*Lovedale SE*	OK	153	Woodward		
	Alias for: (**429697**) **Lovedale** [COMB]					
429841	*Lovedale South*	OK	059	Harper		
	Alias for: (**429697**) **Lovedale** [COMB]					
429852	*Lovedale SW*	OK	059	Harper		
	Alias for: (**429697**) **Lovedale** [COMB]					
429883	*Lovedale West*	OK	059	Harper		
	Alias for: (**429697**) **Lovedale** [COMB]					
430007	*Lovell*	OK	083	Logan		
	Alias for: (**169659**) **Crescent-Lovell** [COMB]					
430038	*Lovell NE*	OK	083	Logan		
	Alias for: (**169659**) **Crescent-Lovell** [COMB]					
430069	*Lovell North*	OK	083	Logan		
	Alias for: (**169659**) **Crescent-Lovell** [COMB]					
430100	*Lovell NW*	OK	083	Logan		
	Alias for: (**169659**) **Crescent-Lovell** [COMB]					
430131	Lovell SE	OK	083	Logan	1944	ON
430162	*Lovell South*	OK	083	Logan		
	Alias for: (**169659**) **Crescent-Lovell** [COMB]					
430193	*Lovell West*	OK	083	Logan		
	Alias for: (**169659**) **Crescent-Lovell** [COMB]					
431092	*Loyal East*	OK	073	Kingfisher		
	Alias for: (**665959**) **Sooner Trend** [COMB]					
431123	*Loyal NE*	OK	073	Kingfisher		
	Alias for: (**665959**) **Sooner Trend** [COMB]					
431154	*Loyal NW*	OK	073	Kingfisher		
	Alias for: (**665959**) **Sooner Trend** [COMB]					
431185	Loyal SE	OK	073	Kingfisher	1966	OA
431216	*Loyal South*	OK	073	Kingfisher		
	Alias for: (**013928**) **Altona** [COMB]					
431247	*Loyal SW*	OK	011	Blaine		
	Alias for: (**013928**) **Altona** [COMB]					
431247	*Loyal SW*	OK	073	Kingfisher		
	Alias for: (**013928**) **Altona** [COMB]					
431278	*Loyal West*	OK	073	Kingfisher		
	Alias for: (**013928**) **Altona** [COMB]					
432248	Lucien	OK	083	Logan	1933	ON
432248	Lucien	OK	103	Noble	1933	ONA
432279	*Lucien East*	OK	103	Noble		
	Alias for: (**432248**) **Lucien** [COMB]					
432310	Lucien NE	OK	103	Noble	1942	ON
432341	Lucien North	OK	047	Garfield	1936	ON
432341	Lucien North	OK	103	Noble	1936	ON
002607	Lucien NW	OK	047	Garfield	1982	OA
432372	Lucien South	OK	083	Logan	1955	O
432403	Lucien Townsite	OK	103	Noble	1955	O
432434	*Lucien West*	OK	047	Garfield		
	Alias for: (**219384**) **Elk Horn NE** [COMB]					
432558	*Lucky*	OK	111	Okmulgee		
	Alias for: (**522394**) **Okmulgee District** [COMB]					
433023	Lucy Creek	OK	113	Osage	1956	O
433054	Lucy Creek East	OK	113	Osage	1966	O
433085	Lucy Creek North	OK	113	Osage	1968	O
433674	*Lula*	OK	029	Coal		
	Alias for: (**433736**) **Lula NE** [RENAM]					
433705	Lula East	OK	029	Coal	1958	O
433736	Lula NE	OK	029	Coal	1943	N
433813	Lula SE	OK	029	Coal	1975	ON
433829	Lula South	OK	029	Coal	1958	ON
434542	Luther	OK	109	Oklahoma	1952	ON
434604	*Luther Hill*	OK	045	Ellis		
	Alias for: (**480070**) **Mocane-Laverne Gas Area** [COMB]					
434635	Luther Hill East	OK	045	Ellis	1967	O
434666	Luther Middle	OK	109	Oklahoma	1954	O
434697	*Luther NE*	OK	109	Oklahoma		
	Alias for: (**434542**) **Luther** [COMB]					
434759	*Luther North*	OK	109	Oklahoma		
	Alias for: (**434542**) **Luther** [COMB]					
434790	Luther NW	OK	109	Oklahoma	1953	O
434852	Luther South	OK	109	Oklahoma	1943	O
434883	Luther SW	OK	109	Oklahoma	1982	O
434914	Luther West	OK	109	Oklahoma	1959	ON
000715	Lyle	OK	053	Grant	1982	O
006502	Lyle NE	OK	053	Grant	1984	OA
435614	Lyle NW	OK	053	Grant	1981	N
435744	Lyman NW	OK	071	Kay	1954	ON
436364	*Lyons*	OK	093	Major		
	Alias for: (**665959**) **Sooner Trend** [COMB]					
436395	*Lyons East*	OK	047	Garfield		
	Alias for: (**665959**) **Sooner Trend** [COMB]					
436426	*Lyons North*	OK	093	Major		
	Alias for: (**665959**) **Sooner Trend** [COMB]					
436519	*Lyons SE*	OK	073	Kingfisher		
	Alias for: (**665959**) **Sooner Trend** [COMB]					
436550	*Lyons SW*	OK	073	Kingfisher		
	Alias for: (**665959**) **Sooner Trend** [COMB]					
436550	*Lyons SW*	OK	093	Major		
	Alias for: (**665959**) **Sooner Trend** [COMB]					
436457	Lyons-Quinn	OK	107	Okfuskee	1913	ON
436457	Lyons-Quinn	OK	111	Okmulgee	1913	ON
438930	Mackie	OK	129	Roger Mills	1979	N
439256	*Macomb*	OK	125	Pottawatomie		
	Alias for: (**439349**) **Macomb South** [COMB]					
439287	*Macomb District SE*	OK	125	Pottawatomie		
	Alias for: (**439349**) **Macomb South** [COMB]					
439318	Macomb East	OK	125	Pottawatomie	1960	O
012572	Macomb NE	OK	125	Pottawatomie	1988	O
001618	Macomb North	OK	125	Pottawatomie	1981	O
439349	Macomb South	OK	125	Pottawatomie	1942	O
439380	Macomb SW	OK	125	Pottawatomie	1959	O
439504	Madalene	OK	113	Osage	1920	O
439535	Madalene East	OK	113	Osage	1933	O
439876	Madill	OK	095	Marshall	1906	ONA
439907	*Madill North*	OK	095	Marshall		
	Alias for: (**439876**) **Madill** [COMB]					
439938	Madill NW	OK	095	Marshall	1964	ON
439969	Madison	OK	007	Beaver	1955	N
440000	*Madison SW*	OK	007	Beaver		
	Alias for: (**480070**) **Mocane-Laverne Gas Area** [COMB]					
440775	*Magnolia*	OK	033	Cotton		
	Alias for: (**747419**) **Walters District** [COMB]					
440775	*Magnolia*	OK	137	Stephens		
	Alias for: (**747419**) **Walters District** [COMB]					
001625	Maguire East	OK	027	Cleveland	1981	O
441222	Maguire NW	OK	027	Cleveland	1975	OA
441643	*Major*	OK	145	Wagoner		
	Alias for: (**681909**) **Stonebluff District** [COMB]					
442821	Mammoth	OK	081	Lincoln	1949	O
442957	Mammoth East	OK	081	Lincoln	1979	ON
442976	Mammoth NE	OK	081	Lincoln	1951	O
443007	Mammoth SW	OK	081	Lincoln	1953	O
443279	*Manchester SE*	OK	053	Grant		
	Alias for: (**443286**) **Manchester South** [COMB]					
443286	Manchester South	OK	053	Grant	1979	N
443605	Mangum NW	OK	055	Greer	1974	N
443751	Manion	OK	113	Osage	1927	O
443782	*Manion North*	OK	113	Osage		
	Alias for: (**037645**) **Bandwheel** [COMB]					
443813	Manion South	OK	113	Osage	1955	O
444030	Mannford	OK	037	Creek	1922	ON
444061	*Mannford District*	OK	037	Creek		
	Alias for: (**444030**) **Mannford** [RENAM]					
444092	*Mannford District North*	OK	117	Pawnee		
	Alias for: (**403794**) **Lauderdale** [COMB]					
444123	*Mannford East*	OK	037	Creek		
	Alias for: (**444030**) **Mannford** [COMB]					
444154	*Mannford North*	OK	037	Creek		
	Alias for: (**444030**) **Mannford** [COMB]					
444185	*Mannford SE*	OK	037	Creek		
	Alias for: (**444030**) **Mannford** [COMB]					
444371	Mannsville SE	OK	095	Marshall	1951	O
444382	Mannsville SW	OK	069	Johnston	1976	N
444495	*Mansion*	OK	109	Oklahoma		
	Alias for: (**522270**) **Oklahoma City** [COMB]					
445394	Maple Grove SW	OK	071	Kay	1946	O
445425	Maple Grove West	OK	071	Kay	1961	O
445518	*Maple South*	OK	017	Canadian		
	Alias for: (**751774**) **Watonga-Chickasha Trend** [COMB]					
445611	*Maple West*	OK	017	Canadian		
	Alias for: (**751774**) **Watonga-Chickasha Trend** [COMB]					
445766	Maramec	OK	117	Pawnee	1920	O
445797	Maramec East	OK	117	Pawnee	1948	ON
445828	Maramec NE	OK	117	Pawnee	1958	O
445859	Maramec North	OK	117	Pawnee	1944	O
445890	Maramec SE	OK	037	Creek	1947	ON
445890	Maramec SE	OK	117	Pawnee	1947	ON
445921	Maramec South	OK	119	Payne	1953	ON
445952	Marathon	OK	103	Noble	1935	O

Field Code	Field Name/ Alias/Remarks	State/ Sub	Co Code	County	Disc Year	Field Type
445983	Marathon North	OK	103	Noble	1968	O
446014	Marathon NW	OK	103	Noble	1952	O
446262	March	OK	119	Payne	1922	O
446324	March North	OK	119	Payne	1926	ON
446355	*March SE*	OK	119	Payne		
	Alias for: (**005124**) **Agra North** [COMB]					
447316	*Marietta East*	OK	085	Love		
	Alias for: (**226359**) **Enville SW** [COMB]					
447347	Marietta NE	OK	085	Love	1950	ON
447378	Marietta North	OK	085	Love	1937	O
447409	*Marietta SE*	OK	085	Love		
	Alias for: (**226359**) **Enville SW** [COMB]					
002610	Marietta SW	OK	085	Love	1982	O
002169	Marietta West	OK	085	Love	1981	OA
447882	Marion NE	OK	109	Oklahoma	1974	N
447998	Markham	OK	119	Payne	1942	O
448246	Markham South	OK	119	Payne	1950	O
448277	*Markham West*	OK	119	Payne		
	Alias for: (**637748**) **Schlegel North** [COMB]					
448556	Marland North	OK	071	Kay	1955	O
448560	Marland NW	OK	071	Kay	1979	O
448564	Marland South	OK	103	Noble	1978	N
012573	Marland West	OK	103	Noble	1988	OA
448618	*Marlow*	OK	137	Stephens		
	Alias for: (**448649**) **Marlow District** [COMB]					
001640	Marlow (New)	OK	137	Stephens	1957	O
448649	Marlow District	OK	031	Comanche	1946	ONA
448649	Marlow District	OK	051	Grady	1946	ONA
448649	Marlow District	OK	137	Stephens	1946	ONA
448680	Marlow East	OK	137	Stephens	1956	O
448711	Marlow NE	OK	051	Grady	1949	O
448742	*Marlow NW*	OK	137	Stephens		
	Alias for: (**448649**) **Marlow District** [COMB]					
448773	Marlow SE	OK	137	Stephens	1948	ON
448804	*Marlow South*	OK	137	Stephens		
	Alias for: (**448866**) **Marlow West** [COMB]					
448866	Marlow West	OK	137	Stephens	1937	ON
449238	Marsden	OK	085	Love	1981	O
449269	Marsden East	OK	085	Love	1960	O
449300	*Marsden NE*	OK	019	Carter		
	Alias for: (**023864**) **Ardmore SW** [COMB]					
006664	Marsden NW	OK	019	Carter	1984	OA
449393	*Marshall*	OK	083	Logan		
	Alias for: (**169659**) **Crescent-Lovell** [COMB]					
449424	Marshall East	OK	047	Garfield	1966	O
449424	Marshall East	OK	083	Logan	1966	O
449455	*Marshall NE*	OK	083	Logan		
	Alias for: (**169659**) **Crescent-Lovell** [COMB]					
449486	*Marshall North*	OK	047	Garfield		
	Alias for: (**095091**) **Brown** [COMB]					
449517	*Marshall North (New)*	OK	083	Logan		
	Alias for: (**169659**) **Crescent-Lovell** [COMB]					
449548	*Marshall NW*	OK	047	Garfield		
	Alias for: (**665959**) **Sooner Trend** [COMB]					
449594	*Marshall SE*	OK	083	Logan		
	Alias for: (**169659**) **Crescent-Lovell** [COMB]					
449610	*Marshall South*	OK	083	Logan		
	Alias for: (**169659**) **Crescent-Lovell** [COMB]					
449641	*Marshall West*	OK	073	Kingfisher		
	Alias for: (**665959**) **Sooner Trend** [COMB]					
451191	Masham	OK	117	Pawnee	1924	O
451222	Masham East	OK	117	Pawnee	1929	O
451253	Masham NE	OK	117	Pawnee	1956	O
014504	Masham North	OK	117	Pawnee	1992	O
451284	Masham NW	OK	113	Osage	1957	OA
451299	Masham SE	OK	117	Pawnee	1973	O
451306	Masham South	OK	117	Pawnee	1980	O
451313	Masham SW	OK	117	Pawnee	1976	O
451315	Masham West	OK	117	Pawnee	1969	O
451346	Mason	OK	107	Okfuskee	1940	O
451377	Mason East	OK	107	Okfuskee	1980	O
451460	Mason NE	OK	107	Okfuskee	1975	ON
451532	Mason SE	OK	107	Okfuskee	1950	O
451594	Mason West	OK	107	Okfuskee	1970	O
452648	*Mathis Lake*	OK	133	Seminole		
	Alias for: (**385780**) **Konawa-Dora** [COMB]					
453175	Maud	OK	125	Pottawatomie	1928	O
453268	Maud East	OK	133	Seminole	1951	O
453330	Maud SE	OK	133	Seminole	1961	O
453361	Maud South	OK	125	Pottawatomie	1941	O
453392	Maud West	OK	125	Pottawatomie	1951	O
454756	Maxwell NE	OK	123	Pontotoc	1952	O
454818	*Maxwell SW*	OK	123	Pontotoc		
	Alias for: (**408034**) **Lees Spring East** [COMB]					
454911	May East	OK	059	Harper	1964	ON
454942	May NE	OK	059	Harper	1970	N
454973	May North	OK	059	Harper	1964	ON
455004	*May NW*	OK	059	Harper		
	Alias for: (**480070**) **Mocane-Laverne Gas Area** [COMB]					
455035	May SE	OK	059	Harper	1967	ON
455066	*May South*	OK	045	Ellis		
	Alias for: (**480070**) **Mocane-Laverne Gas Area** [COMB]					
455097	*May SW*	OK	045	Ellis		
	Alias for: (**480070**) **Mocane-Laverne Gas Area** [COMB]					
455128	May West	OK	059	Harper	1960	N
455500	Mayfield NE	OK	009	Beckham	1951	ONA
455531	*Mayfield SW*	OK	009	Beckham		
	Alias for: (**455562**) **Mayfield West** [COMB]					
455562	Mayfield West	OK	009	Beckham	1954	N
455593	Mayflower NW	OK	053	Grant	1954	N
455717	Maysville	OK	049	Garvin	1953	O
455748	Maysville East	OK	049	Garvin	1954	ON
455779	Maysville NE	OK	049	Garvin	1956	O
455810	*Maysville SE*	OK	049	Garvin		
	Alias for: (**021027**) **Antioch North** [COMB]					
455841	*Maysville South*	OK	049	Garvin		
	Alias for: (**278587**) **Golden Trend** [COMB]					
455872	*Maysville SW*	OK	049	Garvin		
	Alias for: (**278587**) **Golden Trend** [COMB]					
455903	*Maysville West*	OK	049	Garvin		
	Alias for: (**278587**) **Golden Trend** [COMB]					
456097	McAlester	OK	121	Pittsburg	1965	N
456128	McAlester East	OK	121	Pittsburg	1949	N
456396	McAlester NE	OK	121	Pittsburg	1974	N
456159	McAlester SE	OK	121	Pittsburg	1965	N
456190	*McAlester West*	OK	121	Pittsburg		
	Alias for: (**556791**) **Pine Hollow South** [COMB]					
457058	McCarty	OK	049	Garvin	1955	O
457089	McCarty NE	OK	049	Garvin	1972	O
457120	McCarty North	OK	049	Garvin	1970	ON
457151	McCarty SE	OK	049	Garvin	1971	OA
457631	*McCloud North*	OK	081	Lincoln		
	Alias for: (**378161**) **Kickapoo North** [RENAM]					
458298	McCord SW	OK	113	Osage	1964	O
458484	*McCracken*	OK	145	Wagoner		
	Alias for: (**458515**) **McCracken District** [COMB]					
458515	McCracken District	OK	145	Wagoner	1920	O
458810	*McCully*	OK	083	Logan		
	Alias for: (**169659**) **Crescent-Lovell** [COMB]					
458980	*McCurtain North*	OK	061	Haskell		
	Alias for: (**380610**) **Kinta** [COMB]					
458980	*McCurtain North*	OK	079	Le Flore		
	Alias for: (**380610**) **Kinta** [COMB]					
460313	McGee	OK	049	Garvin	1944	O
460344	McGee SE	OK	049	Garvin	1955	O
460592	*McGowan District*	OK	145	Wagoner		
	Alias for: (**592289**) **Redbird District** [COMB]					
460933	McInnis	OK	113	Osage	1957	O
460964	McInnis West	OK	113	Osage	1956	O
461987	McLoud	OK	125	Pottawatomie	1953	OA
462018	*McLoud North*	OK	081	Lincoln		
	Alias for: (**378161**) **Kickapoo North** [RENAM]					
010976	McLoud South	OK	125	Pottawatomie	1986	OA
004251	McQueen	OK	057	Harmon	1983	OA
012229	McQueen NW	OK	057	Harmon	1988	O
463034	McQueen SW	OK	057	Harmon	1980	OA
463289	*McWillie North*	OK	003	Alfalfa		
	Alias for: (**602225**) **Ringwood** [COMB]					
463421	Mead	OK	013	Bryan	1979	N
463508	Mead SW	OK	013	Bryan	1979	ON
463514	Mead West	OK	013	Bryan	1964	N
464692	Medford	OK	053	Grant	1957	N
464723	*Medford East*	OK	053	Grant		
	Alias for: (**514642**) **Numa** [COMB]					
464754	*Medford North*	OK	053	Grant		
	Alias for: (**745559**) **Wakita Trend** [COMB]					
464785	*Medford NW*	OK	053	Grant		
	Alias for: (**745559**) **Wakita Trend** [COMB]					
006669	Medford SE	OK	053	Grant	1984	O
009861	Medford South	OK	053	Grant	1985	OA
464816	Medford SW	OK	053	Grant	1964	O
464847	Medford West	OK	053	Grant	1955	O
465622	Meeker	OK	081	Lincoln	1934	O
001688	Meeker NE	OK	081	Lincoln	1981	O
465653	Meeker SE	OK	081	Lincoln	1943	O
465684	*Meeker South*	OK	081	Lincoln		
	Alias for: (**465653**) **Meeker SE** [RENAM]					
465715	Meeker South (New)	OK	081	Lincoln	1957	O
465746	Meeker SW	OK	081	Lincoln	1948	O
465901	Mehan	OK	119	Payne	1925	O
465932	*Mehan Middle*	OK	119	Payne		
	Alias for: (**465901**) **Mehan** [COMB]					
465963	*Mehan NE*	OK	119	Payne		
	Alias for: (**465901**) **Mehan** [COMB]					
465994	*Mehan North*	OK	119	Payne		
	Alias for: (**465901**) **Mehan** [COMB]					
466025	*Mehan NW*	OK	119	Payne		
	Alias for: (**465901**) **Mehan** [COMB]					
466056	Mehan South	OK	119	Payne	1948	O
013499	Mekko	OK	121	Pittsburg	1989	N
466521	*Mellete North*	OK	091	McIntosh		
	Alias for: (**583337**) **Raiford SE** [COMB]					
467296	*Mendon*	OK	003	Alfalfa		
	Alias for: (**745559**) **Wakita Trend** [COMB]					
467300	*Mendon East*	OK	003	Alfalfa		
	Alias for: (**745559**) **Wakita Trend** [COMB]					
467327	*Mendon West*	OK	003	Alfalfa		
	Alias for: (**745559**) **Wakita Trend** [COMB]					
467637	*Meno East*	OK	093	Major		
	Alias for: (**602225**) **Ringwood** [COMB]					
467668	*Meno North*	OK	093	Major		
	Alias for: (**602225**) **Ringwood** [COMB]					
467699	*Meno NW*	OK	093	Major		
	Alias for: (**602225**) **Ringwood** [COMB]					
467730	*Meno SE*	OK	093	Major		
	Alias for: (**602225**) **Ringwood** [COMB]					
467761	*Meno South*	OK	093	Major		
	Alias for: (**602225**) **Ringwood** [COMB]					
467978	Mercer	OK	037	Creek	1923	O
468257	*Meridian*	OK	083	Logan		
	Alias for: (**468288**) **Meridian East** [RENAM]					
468288	Meridian East	OK	083	Logan	1938	O
468350	Meridian SE	OK	083	Logan	1947	ON
468381	Meridian SW	OK	083	Logan	1952	O
468412	Meridian West	OK	083	Logan	1953	O
468939	Merrick North	OK	081	Lincoln	1952	O
468939	Merrick North	OK	083	Logan	1952	O
001695	Merrick SE	OK	081	Lincoln	1982	N
468970	Merrick South	OK	081	Lincoln	1955	N
468970	Merrick South	OK	083	Logan	1955	N
469435	Mervine	OK	071	Kay	1913	O
469436	Mervine NE	OK	071	Kay	1979	N
469466	Mervine North	OK	071	Kay	1939	O
469480	Mervine NW	OK	071	Kay	1976	N
469497	*Mervine South*	OK	071	Kay		
	Alias for: (**469435**) **Mervine** [COMB]					
469931	*Messer*	OK	109	Oklahoma		
	Alias for: (**214586**) **Edmond West** [COMB]					
470024	Messing NE	OK	031	Comanche	1958	O
470117	Metcalf	OK	057	Harmon	1990	O
470947	Miami SE	OK	115	Ottawa	1954	O
471009	*Micawber*	OK	107	Okfuskee		
	Alias for: (**348626**) **Iron Post** [COMB]					

Field Code	Field Name/ Alias/Remarks	State/ Sub	Co Code	County	Disc Year	Field Type
471040	*Micawber NW*	OK	037	Creek		
	Alias for: (**348626**) **Iron Post** [COMB]					
471071	Micawber SE	OK	107	Okfuskee	1925	O
471102	Micawber South	OK	107	Okfuskee	1966	ON
471133	*Micawber SW*	OK	107	Okfuskee		
	Alias for: (**348626**) **Iron Post** [COMB]					
014262	Middleburg North	OK	051	Grady	1983	OA
471846	Middleburg SE	OK	051	Grady	1969	N
471877	Middleburg South	OK	051	Grady	1972	O
010548	Middleburg SW	OK	051	Grady	1986	O
472001	Middleton North	OK	071	Kay	1956	O
472007	*Middleton SE*	OK	071	Kay		
	Alias for: (**011069**) **Blackwell-Newkirk Gas Area** [COMB]					
001707	*Middleton West*	OK	071	Kay		
	Alias for: (**011069**) **Blackwell-Newkirk Gas Area** [COMB]					
004176	Midlothian NE	OK	081	Lincoln	1983	OA
472621	Midlothian NW	OK	081	Lincoln	1948	ON
472652	Midlothian South	OK	081	Lincoln	1965	O
472683	Midlothian SW	OK	081	Lincoln	1952	O
472745	Midway	OK	031	Comanche	1957	ON
472776	Midway East	OK	031	Comanche	1981	N
473086	Midwell	OK	025	Cimarron	1960	OA
473086	Midwell	OK	139	Texas	1960	OA
473117	*Midwell NW*	OK	025	Cimarron		
	Alias for: (**473086**) **Midwell** [COMB]					
473148	*Midwell South*	OK	025	Cimarron		
	Alias for: (**473086**) **Midwell** [COMB]					
473179	Midwest	OK	107	Okfuskee	1921	ON
473210	Midwest City	OK	109	Oklahoma	1969	O
014568	Midwest City NE	OK	109	Oklahoma	1993	OA
014994	Midwest City North	OK	109	Oklahoma	1994	OA
473799	Milder	OK	045	Ellis	1959	ONA
001713	Milder SW	OK	045	Ellis	1982	N
474109	Milfay	OK	037	Creek	1941	ON
474140	*Milfay South*	OK	037	Creek		
	Alias for: (**474109**) **Milfay** [COMB]					
474171	*Milfay SW*	OK	037	Creek		
	Alias for: (**474109**) **Milfay** [COMB]					
474202	Milfay West	OK	037	Creek	1954	O
475535	*Mills*	OK	037	Creek		
	Alias for: (**505641**) **Newby NE** [COMB]					
476062	Milo	OK	019	Carter	1955	O
476093	*Milroy*	OK	019	Carter		
	Alias for: (**653086**) **Sho-Vel-Tum** [COMB]					
476093	*Milroy*	OK	137	Stephens		
	Alias for: (**653086**) **Sho-Vel-Tum** [COMB]					
476124	*Milroy North*	OK	137	Stephens		
	Alias for: (**653086**) **Sho-Vel-Tum** [COMB]					
476155	*Milroy West*	OK	137	Stephens		
	Alias for: (**653086**) **Sho-Vel-Tum** [COMB]					
476341	*Milton South*	OK	079	Le Flore		
	Alias for: (**380610**) **Kinta** [COMB]					
476372	*Milton West*	OK	079	Le Flore		
	Alias for: (**380610**) **Kinta** [COMB]					
476496	Minco	OK	051	Grady	1967	ONA
476527	Minco East	OK	051	Grady	1964	ONA
476534	*Minco SE*	OK	051	Grady		
	Alias for: (**476496**) **Minco** [COMB]					
476542	*Minco SW*	OK	051	Grady		
	Alias for: (**751774**) **Watonga-Chickasha Trend** [COMB]					
476546	*Minco West*	OK	051	Grady		
	Alias for: (**751774**) **Watonga-Chickasha Trend** [COMB]					
477271	*Minnehoma*	OK	117	Pawnee		
	Alias for: (**148237**) **Cleveland** [COMB]					
478387	*Misener*	OK	037	Creek		
	Alias for: (**768043**) **Wilcox** [COMB]					
478449	Mission	OK	133	Seminole	1928	O
478449	*Mission*	OK	145	Wagoner		
	Alias for: (**166481**) **Coweta District** [COMB]					
478666	*Mission West*	OK	125	Pottawatomie		
	Alias for: (**121428**) **Carr City** [COMB]					
478666	*Mission West*	OK	133	Seminole		
	Alias for: (**121428**) **Carr City** [COMB]					
478945	Mitchell	OK	047	Garfield	1965	ON
479100	*Mitchell SW*	OK	047	Garfield		
	Alias for: (**219384**) **Elk Horn NE** [COMB]					
479131	Mitchell West	OK	047	Garfield	1964	O
479977	*Mocane*	OK	007	Beaver		
	Alias for: (**480070**) **Mocane-Laverne Gas Area** [COMB]					
480008	Mocane East	OK	007	Beaver	1968	O
480039	*Mocane Gas Area*	OK	007	Beaver		
	Alias for: (**480070**) **Mocane-Laverne Gas Area** [COMB]					
480101	*Mocane NE*	OK	007	Beaver		
	Alias for: (**480070**) **Mocane-Laverne Gas Area** [COMB]					
480163	Mocane NW	OK	007	Beaver	1955	ON
480194	*Mocane SE*	OK	007	Beaver		
	Alias for: (**480070**) **Mocane-Laverne Gas Area** [COMB]					
001722	Mocane SE (New)	OK	007	Beaver	1958	ON
480225	*Mocane SW*	OK	007	Beaver		
	Alias for: (**480070**) **Mocane-Laverne Gas Area** [COMB]					
480256	Mocane West	OK	007	Beaver	1964	O
480070	Mocane-Laverne Gas Area	OK	007	Beaver	1946	ONA
480070	Mocane-Laverne Gas Area	OK	045	Ellis	1946	ONA
480070	Mocane-Laverne Gas Area	OK	059	Harper	1946	ONA
482829	*Montezuma*	OK	111	Okmulgee		
	Alias for: (**317046**) **Henryetta District** [COMB]					
483635	*Moore*	OK	027	Cleveland		
	Alias for: (**511905**) **Norman North** [COMB]					
483759	*Moore NE*	OK	027	Cleveland		
	Alias for: (**483914**) **Moore West** [COMB]					
483790	Moore NW	OK	027	Cleveland	1964	ON
483821	Moore SE	OK	027	Cleveland	1947	ONA
483852	*Moore South*	OK	027	Cleveland		
	Alias for: (**483914**) **Moore West** [COMB]					
483883	*Moore SW*	OK	027	Cleveland		
	Alias for: (**161867**) **Corn District** [COMB]					
483914	Moore West	OK	027	Cleveland	1943	OA
483728	Moore-Harp	OK	027	Cleveland	1945	O
483945	Mooreland NE	OK	153	Woodward	1968	ON
010137	Mooreland SW	OK	153	Woodward	1979	N
002619	Mooreland West	OK	153	Woodward	1982	N
001726	*Moorewood*	OK	039	Custer		
	Alias for: (**484041**) **Moorewood NE** [COMB]					
484041	Moorewood NE	OK	039	Custer	1979	N
484041	Moorewood NE	OK	129	Roger Mills	1979	N
484044	*Moorewood North*	OK	039	Custer		
	Alias for: (**484041**) **Moorewood NE** [COMB]					
001727	*Moorewood SE*	OK	039	Custer		
	Alias for: (**000293**) **Hammon East** [COMB]					
484052	*Moorewood West*	OK	129	Roger Mills		
	Alias for: (**010199**) **Strong City District** [COMB]					
484317	*Moral NE*	OK	125	Pottawatomie		
	Alias for: (**439349**) **Macomb South** [COMB]					
484348	Moral North	OK	125	Pottawatomie	1958	O
002187	Moral West	OK	125	Pottawatomie	1982	O
484658	Moravia District NE	OK	009	Beckham	1946	ON
484658	Moravia District NE	OK	055	Greer	1946	ON
484689	Moravia East	OK	009	Beckham	1955	O
484689	Moravia East	OK	055	Greer	1955	O
484720	Moravia North	OK	009	Beckham	1957	N
484751	Moravia NW	OK	009	Beckham	1958	ON
484782	Moravia West	OK	009	Beckham	1967	ON
484782	Moravia West	OK	055	Greer	1967	ON
485061	Morgan	OK	107	Okfuskee	1923	ON
485774	*Morris*	OK	091	McIntosh		
	Alias for: (**485836**) **Morris District** [COMB]					
485774	*Morris*	OK	111	Okmulgee		
	Alias for: (**485836**) **Morris District** [COMB]					
485836	Morris District	OK	091	McIntosh	1906	ON
485836	Morris District	OK	111	Okmulgee	1906	ON
485991	*Morrison*	OK	117	Pawnee		
	Alias for: (**750953**) **Watchorn** [RENAM]					
486022	Morrison (New)	OK	103	Noble	1942	O
486053	Morrison East	OK	103	Noble	1955	O
486084	Morrison NE	OK	117	Pawnee	1985	O
486115	Morrison North	OK	117	Pawnee	1956	O
001730	Morrison NW	OK	103	Noble	1982	O
486223	Morrison South	OK	103	Noble	1979	ON
486239	Morrison SW	OK	103	Noble	1964	O
486239	Morrison SW	OK	119	Payne	1964	O
014264	Morrison Townsite	OK	103	Noble	1989	N
486270	Morrison West	OK	103	Noble	1966	O
486363	*Morse*	OK	107	Okfuskee		
	Alias for: (**486394**) **Morse District** [COMB]					
486394	Morse District	OK	107	Okfuskee	1924	ON
486425	Morse NE	OK	107	Okfuskee	1948	O
486456	*Morse NW*	OK	107	Okfuskee		
	Alias for: (**311008**) **Haydenville District** [COMB]					
486487	Morse SE	OK	107	Okfuskee	1953	ON
486518	Morse South	OK	107	Okfuskee	1957	O
486528	Morse SW	OK	107	Okfuskee	1978	O
486549	*Morse West*	OK	107	Okfuskee		
	Alias for: (**486394**) **Morse District** [COMB]					
485528	Morse West (New)	OK	107	Okfuskee	1976	O
486828	Morvin	OK	125	Pottawatomie	1937	OA
003655	Morvin North	OK	125	Pottawatomie	1982	O
486859	Morvin NW	OK	125	Pottawatomie	1964	O
486890	*Morvin SW*	OK	125	Pottawatomie		
	Alias for: (**486828**) **Morvin** [COMB]					
486921	Morvin West New	OK	125	Pottawatomie	1960	O
486952	*Morvin West Old*	OK	125	Pottawatomie		
	Alias for: (**486828**) **Morvin** [COMB]					
487076	*Mose-Carr*	OK	101	Muskogee		
	Alias for: (**035878**) **Bald Hill** [COMB]					
487076	*Mose-Carr*	OK	111	Okmulgee		
	Alias for: (**035878**) **Bald Hill** [COMB]					
487324	Mosquito Creek	OK	037	Creek	1951	O
487355	Mosquito Creek West	OK	037	Creek	1952	O
487851	*Moss West*	OK	099	Murray		
	Alias for: (**182170**) **Davis** [COMB]					
488471	*Mound Ridge*	OK	073	Kingfisher		
	Alias for: (**665959**) **Sooner Trend** [COMB]					
488502	*Mound Ridge West*	OK	073	Kingfisher		
	Alias for: (**665959**) **Sooner Trend** [COMB]					
488595	*Mounds*	OK	037	Creek		
	Alias for: (**488626**) **Mounds District** [COMB]					
488595	*Mounds*	OK	111	Okmulgee		
	Alias for: (**488626**) **Mounds District** [COMB]					
488595	*Mounds*	OK	143	Tulsa		
	Alias for: (**488626**) **Mounds District** [COMB]					
488626	Mounds District	OK	037	Creek	1908	ON
488626	Mounds District	OK	111	Okmulgee	1908	ON
488626	Mounds District	OK	143	Tulsa	1908	ON
488781	Mount Hope	OK	119	Payne	1951	ON
488843	*Mount Hope NE*	OK	119	Payne		
	Alias for: (**488781**) **Mount Hope** [COMB]					
488874	*Mount Hope North*	OK	119	Payne		
	Alias for: (**488781**) **Mount Hope** [COMB]					
488905	Mount Hope NW	OK	119	Payne	1949	O
489339	*Mount Zion West*	OK	053	Grant		
	Alias for: (**136007**) **Cherokita Trend** [ALTER]					
489468	Mountain View NE	OK	149	Washita	1980	N
489587	Mouser	OK	139	Texas	1961	ON
489618	Mouser SE	OK	139	Texas	1964	N
489649	Mouser South	OK	139	Texas	1958	N
489680	Mouser SW	OK	139	Texas	1961	N
489695	Mouser West	OK	139	Texas	1976	N
489928	Moyers SW	OK	127	Pushmataha	1961	N
490673	*Mt Everette*	OK	073	Kingfisher		
	Alias for: (**665959**) **Sooner Trend** [COMB]					
490704	*Mt Everette North*	OK	073	Kingfisher		
	Alias for: (**665959**) **Sooner Trend** [COMB]					
491324	Mt Vernon	OK	081	Lincoln	1952	ON
491448	Mt Vernon NE	OK	081	Lincoln	1967	ON
491479	Mt Vernon North	OK	081	Lincoln	1955	O
491541	*Mt Vernon South*	OK	081	Lincoln		
	Alias for: (**491572**) **Mt Vernon SW** [COMB]					
491572	Mt Vernon SW	OK	081	Lincoln	1954	ON
491603	*Mt Vernon SW District*	OK	081	Lincoln		
	Alias for: (**491572**) **Mt Vernon SW** [COMB]					
491634	Mt Vernon West	OK	081	Lincoln	1953	O
491758	*Mt Zion West*	OK	053	Grant		
	Alias for: (**136007**) **Cherokita Trend** [COMB]					

Field Code	Field Name/ Alias/Remarks	State/ Sub	Co Code	County	Disc Year	Field Type
491851	Mud Creek SE	OK	113	Osage	1943	O
491882	Mud Creek South	OK	113	Osage	1955	O
493215	*Muldrow*	OK	135	Sequoyah		
	Alias for: (**644545**) **Sequoyah** [COMB]					
493370	Mulhall	OK	083	Logan	1969	O
493401	Mulhall NE	OK	083	Logan	1962	O
493416	Mulhall North	OK	083	Logan	1979	OA
493432	Mulhall NW	OK	083	Logan	1969	O
493463	Mulhall SE	OK	083	Logan	1971	OA
493494	Mulhall South	OK	083	Logan	1958	O
493525	Mulhall West	OK	083	Logan	1968	O
493928	*Munger*	OK	109	Oklahoma		
	Alias for: (**774987**) **Witcher** [COMB]					
493959	*Munger SE*	OK	109	Oklahoma		
	Alias for: (**774987**) **Witcher** [COMB]					
493990	*Munger South*	OK	109	Oklahoma		
	Alias for: (**774987**) **Witcher** [COMB]					
494796	Murray Hill West	OK	049	Garvin	1955	O
494904	Murray State Park	OK	019	Carter	1980	N
495292	*Muskogee*	OK	101	Muskogee		
	Alias for: (**495323**) **Muskogee District** [RENAM]					
495323	Muskogee District	OK	101	Muskogee	1894	ON
495354	Muskogee District North	OK	101	Muskogee	1906	O
495385	*Muskogee North*	OK	101	Muskogee		
	Alias for: (**495354**) **Muskogee District North** [COMB]					
004468	Muskogee SE	OK	101	Muskogee	1983	N
495416	Muskogee South	OK	101	Muskogee	1962	ON
495567	Musson SE	OK	125	Pottawatomie	1981	ON
495571	Musson SW	OK	125	Pottawatomie	1950	O
495757	Mustang East	OK	017	Canadian	1971	ON
495860	*Mustang NE*	OK	017	Canadian		
	Alias for: (**495881**) **Mustang North** [COMB]					
495881	Mustang North	OK	017	Canadian	1956	ONA
495881	Mustang North	OK	051	Grady	1956	ONA
495881	Mustang North	OK	087	McClain	1956	ONA
495912	*Mustang NW*	OK	017	Canadian		
	Alias for: (**495881**) **Mustang North** [RENAM]					
011213	*Mustang NW (New)*	OK	017	Canadian		
	Alias for: (**495881**) **Mustang North** [COMB]					
495919	*Mustang SW*	OK	017	Canadian		
	Alias for: (**789075**) **Yukon SW** [COMB]					
495931	Mustang West	OK	017	Canadian	1977	OA
002621	Mutual	OK	153	Woodward	1982	N
495967	Mutual North	OK	153	Woodward	1981	N
495974	Mutual SE	OK	043	Dewey	1963	ON
495974	Mutual SE	OK	153	Woodward	1963	ON
495978	Mutual SW	OK	043	Dewey	1976	OA
495983	Mutual West	OK	153	Woodward	1980	N
496215	Myers	OK	113	Osage	1916	O
496246	Myers NE	OK	113	Osage	1955	O
496271	Myers SE	OK	113	Osage	1980	ONA
496277	*Myers South*	OK	113	Osage		
	Alias for: (**029599**) **Atlantic** [COMB]					
496680	*Myrtle SW*	OK	073	Kingfisher		
	Alias for: (**665959**) **Sooner Trend** [COMB]					
497851	Nahola	OK	049	Garvin	1989	O
497867	Nahola NE	OK	049	Garvin	1961	O
498797	Nardin North	OK	053	Grant	1962	N
498797	Nardin North	OK	071	Kay	1962	N
498859	Nash	OK	053	Grant	1976	OA
498983	Nash East	OK	053	Grant	1948	O
008383	Nash NE	OK	053	Grant	1984	OA
499014	Nash SE	OK	053	Grant	1968	ON
499541	*Natura*	OK	111	Okmulgee		
	Alias for: (**499572**) **Natura District** [COMB]					
499572	Natura District	OK	111	Okmulgee	1914	ON
499603	Natura East	OK	111	Okmulgee	1952	O
499758	Naval Reserve	OK	113	Osage	1928	O
499789	Naval Reserve East	OK	113	Osage	1952	O
499820	*Naval Reserve NW*	OK	113	Osage		
	Alias for: (**499758**) **Naval Reserve** [COMB]					
499851	Naval Reserve South	OK	113	Osage	1938	O
499882	*Naval Reserve West*	OK	113	Osage		
	Alias for: (**499758**) **Naval Reserve** [COMB]					
500068	Navina	OK	083	Logan	1941	OA
015207	Navina East	OK	083	Logan	1995	OA
500099	Navina NE	OK	083	Logan	1948	O
500130	Navina North	OK	083	Logan	1964	O
500161	*Navina NW*	OK	083	Logan		
	Alias for: (**665959**) **Sooner Trend** [COMB]					
500192	*Navina SW*	OK	083	Logan		
	Alias for: (**214586**) **Edmond West** [COMB]					
500223	*Navina West*	OK	083	Logan		
	Alias for: (**214586**) **Edmond West** [COMB]					
013262	Needham NE	OK	091	McIntosh	1989	N
501115	Needmore	OK	027	Cleveland	1970	O
501119	Needmore East	OK	027	Cleveland	1974	O
001751	Needmore NW	OK	027	Cleveland	1978	O
009629	Needmore SE	OK	027	Cleveland	1985	OA
501797	Nelagoney	OK	113	Osage	1917	O
000230	Nelagoney NE	OK	113	Osage	1987	N
501828	*Nellie*	OK	137	Stephens		
	Alias for: (**501890**) **Nellie District North** [COMB]					
501890	Nellie District North	OK	137	Stephens	1925	ON
501921	Nellie East	OK	137	Stephens	1955	O
501952	Nellie North	OK	137	Stephens	1954	O
501983	Nellie SW	OK	137	Stephens	1953	OA
502014	Nellie West	OK	137	Stephens	1961	O
502355	Neodesha	OK	145	Wagoner	1949	O
503471	*New Cushing*	OK	119	Payne		
	Alias for: (**511564**) **Norfolk** [RENAM]					
503688	*New England*	OK	113	Osage		
	Alias for: (**029599**) **Atlantic** [COMB]					
504246	*New Hope SE*	OK	049	Garvin		
	Alias for: (**278587**) **Golden Trend** [COMB]					
504314	New Liberty	OK	009	Beckham	1978	ONA
504320	New Liberty South	OK	009	Beckham	1979	N
504324	New Liberty SW	OK	009	Beckham	1976	N
505114	*New York*	OK	037	Creek		
	Alias for: (**633586**) **Sapulpa District** [COMB]					
505114	*New York*	OK	111	Okmulgee		
	Alias for: (**633586**) **Sapulpa District** [COMB]					
505207	*Newalla*	OK	109	Oklahoma		
	Alias for: (**505331**) **Newalla West** [COMB]					
505238	Newalla NW	OK	109	Oklahoma	1971	OA
010817	Newalla SE	OK	125	Pottawatomie	1986	O
505269	*Newalla South*	OK	109	Oklahoma		
	Alias for: (**505331**) **Newalla West** [COMB]					
505300	Newalla SW	OK	109	Oklahoma	1954	O
010987	Newalla Townsite	OK	109	Oklahoma	1986	OA
505331	Newalla West	OK	109	Oklahoma	1934	O
505579	*Newby*	OK	037	Creek		
	Alias for: (**722919**) **Tuskegee West** [RENAM]					
505610	Newby (New)	OK	037	Creek	1956	O
505641	Newby NE	OK	037	Creek	1944	O
505672	Newby SE	OK	037	Creek	1960	O
505703	Newby South	OK	037	Creek	1961	O
505765	Newcastle East	OK	087	McClain	1948	O
505796	Newcastle Middle	OK	087	McClain	1962	OA
505827	Newcastle NE	OK	087	McClain	1953	ON
505858	Newcastle North	OK	087	McClain	1956	ON
505889	*Newcastle NW*	OK	087	McClain		
	Alias for: (**505858**) **Newcastle North** [COMB]					
505920	*Newcastle SE*	OK	027	Cleveland		
	Alias for: (**161867**) **Corn District** [COMB]					
505920	*Newcastle SE*	OK	087	McClain		
	Alias for: (**161867**) **Corn District** [COMB]					
505951	Newcastle South	OK	087	McClain	1953	O
505982	Newcastle SW	OK	087	McClain	1961	O
506013	*Newcastle West*	OK	051	Grady		
	Alias for: (**723012**) **Tuttle East** [COMB]					
506199	Newkirk	OK	071	Kay	1905	ON
506230	Newkirk East	OK	071	Kay	1952	ON
506261	Newkirk Lake	OK	071	Kay	1969	O
506292	Newkirk NE	OK	071	Kay	1969	O
506323	Newkirk North	OK	071	Kay	1959	O
506354	Newkirk SW	OK	071	Kay	1958	O
506385	Newkirk West	OK	071	Kay	1956	ON
506509	*Newman*	OK	063	Hughes		
	Alias for: (**399082**) **Lamar East** [COMB]					
508145	Nicoma Park	OK	109	Oklahoma	1929	ON
508393	*Niles East*	OK	017	Canadian		
	Alias for: (**751774**) **Watonga-Chickasha Trend** [COMB]					
508408	*Niles North*	OK	017	Canadian		
	Alias for: (**751774**) **Watonga-Chickasha Trend** [COMB]					
508419	*Niles SE*	OK	017	Canadian		
	Alias for: (**751774**) **Watonga-Chickasha Trend** [COMB]					
508424	*Niles South*	OK	015	Caddo		
	Alias for: (**751774**) **Watonga-Chickasha Trend** [COMB]					
508455	*Niles SW*	OK	017	Canadian		
	Alias for: (**751774**) **Watonga-Chickasha Trend** [COMB]					
509642	*Noble*	OK	027	Cleveland		
	Alias for: (**509828**) **Noble SE** [RENAM]					
509735	Noble (New)	OK	027	Cleveland	1956	OA
509673	Noble East	OK	027	Cleveland	1953	O
509704	Noble NE	OK	027	Cleveland	1956	ON
509766	Noble North	OK	027	Cleveland	1957	ON
509797	Noble NW	OK	027	Cleveland	1958	OA
509828	Noble SE	OK	027	Cleveland	1938	O
509859	Noble South	OK	027	Cleveland	1960	ON
509890	Noble SW	OK	087	McClain	1957	O
509921	Noble West	OK	087	McClain	1944	O
509975	*Nobscot*	OK	043	Dewey		
	Alias for: (**510045**) **Nobscot NW** [COMB]					
510014	Nobscot NE	OK	043	Dewey	1965	OA
006675	Nobscot North	OK	043	Dewey	1984	N
510045	Nobscot NW	OK	043	Dewey	1967	ONA
510076	*Nobscot SW*	OK	039	Custer		
	Alias for: (**575633**) **Putnam** [COMB]					
510107	*Nobscot West*	OK	043	Dewey		
	Alias for: (**575633**) **Putnam** [COMB]					
510192	Noel SW	OK	151	Woods	1978	N
001771	Non SW	OK	029	Coal	1982	N
511564	Norfolk	OK	119	Payne	1916	ON
511595	*Norfolk East*	OK	119	Payne		
	Alias for: (**784984**) **Yale-Quay** [COMB]					
511626	*Norfolk SE*	OK	119	Payne		
	Alias for: (**637748**) **Schlegel North** [COMB]					
511657	Norfolk West	OK	119	Payne	1929	ON
511688	*Norge NW*	OK	051	Grady		
	Alias for: (**751774**) **Watonga-Chickasha Trend** [COMB]					
511711	Norge South	OK	051	Grady	1976	OA
511719	*Norge SW*	OK	051	Grady		
	Alias for: (**736118**) **Verden** [COMB]					
511812	*Norman*	OK	027	Cleveland		
	Alias for: (**511905**) **Norman North** [COMB]					
001773	Norman (New)	OK	027	Cleveland	1961	OA
511843	Norman East	OK	027	Cleveland	1957	O
511874	*Norman NE*	OK	027	Cleveland		
	Alias for: (**511905**) **Norman North** [COMB]					
511905	Norman North	OK	027	Cleveland	1935	ONA
511936	*Norman NW*	OK	027	Cleveland		
	Alias for: (**161867**) **Corn District** [COMB]					
511998	Norman SE	OK	027	Cleveland	1957	O
512029	Norman South	OK	027	Cleveland	1960	ON
512060	Norman SW	OK	087	McClain	1971	O
512091	Norman Townsite	OK	027	Cleveland	1962	O
512122	*Norman West*	OK	027	Cleveland		
	Alias for: (**161867**) **Corn District** [COMB]					
512339	*Norris*	OK	077	Latimer		
	Alias for: (**591700**) **Red Oak-Norris** [COMB]					
512556	*North Fork*	OK	007	Beaver		
	Alias for: (**156344**) **Como SE** [COMB]					
512680	*North Star North*	OK	007	Beaver		
	Alias for: (**728107**) **Union Star** [RENAM]					
512711	*North Star SE*	OK	007	Beaver		
	Alias for: (**728107**) **Union Star** [RENAM]					
513982	Nowata-Claggett	OK	105	Nowata	1908	O
514642	Numa	OK	053	Grant	1956	OA
514673	Numa North	OK	053	Grant	1965	O
514704	*Numa West*	OK	053	Grant		
	Alias for: (**514642**) **Numa** [COMB]					
515169	*Nuyaka*	OK	111	Okmulgee		
	Alias for: (**515200**) **Nuyaka District** [COMB]					

Field Code	Field Name/ Alias/Remarks	State/ Sub	Co Code	County	Disc Year	Field Type
515200	Nuyaka District	OK	111	Okmulgee	1919	ON
515231	Nuyaka South	OK	111	Okmulgee	1937	O
515262	Nuyaka SW	OK	111	Okmulgee	1941	O
515293	*Nuyaka West*	OK	037	Creek		
	Alias for: (**722857**) **Tuskegee District** [COMB]					
515565	*Nye*	OK	007	Beaver		
	Alias for: (**480070**) **Mocane-Laverne Gas Area** [COMB]					
015008	Nye East	OK	007	Beaver	1985	OA
515596	Nye NE	OK	007	Beaver	1963	ON
515627	*Nye North*	OK	007	Beaver		
	Alias for: (**480070**) **Mocane-Laverne Gas Area** [COMB]					
515658	*Nye NW*	OK	007	Beaver		
	Alias for: (**480070**) **Mocane-Laverne Gas Area** [COMB]					
516721	*Oak Grove*	OK	145	Wagoner		
	Alias for: (**516752**) **Oak Grove District** [COMB]					
516752	Oak Grove District	OK	145	Wagoner	1916	O
517186	Oakdale	OK	003	Alfalfa	1955	ONA
517186	Oakdale	OK	093	Major	1955	ONA
517186	Oakdale	OK	151	Woods	1955	ONA
517217	*Oakdale North*	OK	151	Woods		
	Alias for: (**517186**) **Oakdale** [COMB]					
517248	*Oakdale NW*	OK	151	Woods		
	Alias for: (**517186**) **Oakdale** [COMB]					
517279	*Oakdale SW*	OK	151	Woods		
	Alias for: (**517186**) **Oakdale** [COMB]					
517465	*Oakhurst*	OK	143	Tulsa		
	Alias for: (**590832**) **Red Fork District** [COMB]					
517775	*Oakman*	OK	123	Pontotoc		
	Alias for: (**517899**) **Oakman District** [COMB]					
517899	Oakman District	OK	123	Pontotoc	1935	ON
517806	*Oakman District West*	OK	123	Pontotoc		
	Alias for: (**517899**) **Oakman District** [COMB]					
517837	*Oakman SE*	OK	123	Pontotoc		
	Alias for: (**002923**) **Ada District East** [COMB]					
517868	*Oakman South*	OK	123	Pontotoc		
	Alias for: (**517899**) **Oakman District** [COMB]					
518240	Oakwood North	OK	043	Dewey	1959	ONA
518271	*Oakwood NW*	OK	043	Dewey		
	Alias for: (**518240**) **Oakwood North** [COMB]					
518302	Oakwood SE	OK	043	Dewey	1970	OA
518333	Oakwood SW	OK	043	Dewey	1968	ON
518364	Oakwood West	OK	043	Dewey	1962	N
519108	Ochelata	OK	147	Washington	1910	ON
519139	Ochelata North	OK	113	Osage	1910	O
519139	Ochelata North	OK	147	Washington	1910	O
519263	Oconee	OK	029	Coal	1955	O
519294	Oconee East	OK	029	Coal	1949	ON
520441	*Oglesby*	OK	147	Washington		
	Alias for: (**326836**) **Hogshooter** [COMB]					
520689	Ohio-Osage	OK	113	Osage	1932	O
520844	Oil City NW	OK	019	Carter	1954	OA
520999	*Oilton*	OK	037	Creek		
	Alias for: (**175162**) **Cushing** [COMB]					
521061	Oilton NW	OK	119	Payne	1951	ON
521247	Okarche NE	OK	073	Kingfisher	1960	ON
521278	Okarche North	OK	017	Canadian	1958	N
521278	Okarche North	OK	073	Kingfisher	1958	N
521284	Okarche NW	OK	073	Kingfisher	1974	N
521305	Okarche SW	OK	017	Canadian	1978	O
521309	Okarche West	OK	073	Kingfisher	1961	N
521433	Okay	OK	145	Wagoner	1919	O
521464	*Okeene NE*	OK	011	Blaine		
	Alias for: (**602225**) **Ringwood** [COMB]					
521464	*Okeene NE*	OK	093	Major		
	Alias for: (**602225**) **Ringwood** [COMB]					
521495	Okeene NW	OK	011	Blaine	1956	ONA
521495	Okeene NW	OK	093	Major	1956	ONA
521526	Okemah	OK	107	Okfuskee	1921	ON
521588	Okemah East	OK	107	Okfuskee	1940	O
521619	Okemah North	OK	107	Okfuskee	1923	ON
001794	*Okemah North (Old)*	OK	107	Okfuskee		
	Alias for: (**521619**) **Okemah North** [COMB]					
521650	Okemah NW	OK	107	Okfuskee	1940	N
521681	Okemah SW	OK	107	Okfuskee	1971	ON
521712	Okemah West	OK	107	Okfuskee	1941	ON
521743	*Okesa*	OK	113	Osage		
	Alias for: (**196518**) **Domes-Pond Creek** [COMB]					
521774	*Okesa East*	OK	113	Osage		
	Alias for: (**196518**) **Domes-Pond Creek** [COMB]					
521805	*Okesa NE*	OK	113	Osage		
	Alias for: (**196518**) **Domes-Pond Creek** [COMB]					
521836	*Okesa North*	OK	113	Osage		
	Alias for: (**196518**) **Domes-Pond Creek** [COMB]					
521867	*Okesa South*	OK	113	Osage		
	Alias for: (**196518**) **Domes-Pond Creek** [COMB]					
521898	*Okesa SW*	OK	113	Osage		
	Alias for: (**196518**) **Domes-Pond Creek** [COMB]					
521929	Okesa West	OK	113	Osage	1917	ON
521960	Okfuskee	OK	107	Okfuskee	1917	ON
521991	Okfuskee District East	OK	107	Okfuskee	1945	O
521991	Okfuskee District East	OK	111	Okmulgee	1945	O
522022	*Okfuskee East*	OK	107	Okfuskee		
	Alias for: (**521991**) **Okfuskee District East** [COMB]					
522022	*Okfuskee East*	OK	111	Okmulgee		
	Alias for: (**521991**) **Okfuskee District East** [COMB]					
522053	Okfuskee North	OK	107	Okfuskee	1945	O
001795	Okfuskee NW	OK	107	Okfuskee	1974	O
522084	*Okfuskee SE*	OK	107	Okfuskee		
	Alias for: (**521991**) **Okfuskee District East** [COMB]					
522115	Okfuskee Townsite	OK	107	Okfuskee	1962	ON
522208	Oklahoma Central	OK	037	Creek	1920	ON
522208	Oklahoma Central	OK	111	Okmulgee	1920	ON
522239	Oklahoma Central SE	OK	111	Okmulgee	1947	O
522270	Oklahoma City	OK	027	Cleveland	1928	ONA
522270	Oklahoma City	OK	109	Oklahoma	1928	ONA
522301	Oklahoma City SE	OK	109	Oklahoma	1952	ON
522332	Oklahoma City South	OK	027	Cleveland	1958	ON
522363	*Okmulgee*	OK	111	Okmulgee		
	Alias for: (**522394**) **Okmulgee District** [COMB]					
522394	Okmulgee District	OK	111	Okmulgee	1906	O
522456	*Oktaha*	OK	101	Muskogee		
	Alias for: (**522518**) **Oktaha NW** [COMB]					
522487	Oktaha NE	OK	101	Muskogee	1961	N
522518	Oktaha NW	OK	101	Muskogee	1943	ON
523479	Olean	OK	037	Creek	1921	ON
523479	*Olean*	OK	111	Okmulgee		
	Alias for: (**052239**) **Beggs District** [COMB]					
523510	Olean West	OK	037	Creek	1954	ON
011217	*Oliphant*	OK	113	Osage		
	Alias for: (**039257**) **Barker** [COMB]					
523789	*Olive*	OK	037	Creek		
	Alias for: (**175162**) **Cushing** [COMB]					
001796	Olive (New)	OK	037	Creek	1933	O
523882	Olive North	OK	037	Creek	1952	O
523913	Olive NW	OK	037	Creek	1953	O
523944	Olive South	OK	037	Creek	1940	O
524161	Olivet	OK	081	Lincoln	1953	ON
524192	Olivet SE	OK	081	Lincoln	1955	O
524595	*Olney*	OK	117	Pawnee		
	Alias for: (**403794**) **Lauderdale** [COMB]					
001800	Olney NE	OK	029	Coal	1977	ON
524812	Olney SW	OK	029	Coal	1966	N
525053	Olustee SE	OK	065	Jackson	1978	N
525060	Olympic	OK	063	Hughes	1934	ON
525060	Olympic	OK	107	Okfuskee	1934	ON
525091	*Olympic North*	OK	107	Okfuskee		
	Alias for: (**525060**) **Olympic** [COMB]					
525153	Olympic SW	OK	063	Hughes	1954	O
525370	*Omega East*	OK	073	Kingfisher		
	Alias for: (**013928**) **Altona** [COMB]					
525401	*Omega NE*	OK	073	Kingfisher		
	Alias for: (**013928**) **Altona** [COMB]					
001802	Omega South	OK	011	Blaine	1980	OA
525419	Omega West	OK	011	Blaine	1979	OA
525463	Ona NW	OK	139	Texas	1958	ONA
525494	*Ona West*	OK	139	Texas		
	Alias for: (**525463**) **Ona NW** [COMB]					
525525	*Onapa*	OK	091	McIntosh		
	Alias for: (**134984**) **Checotah** [COMB]					
525532	Onapa SW	OK	091	McIntosh	1981	N
525618	*One Thousand Acre*	OK	111	Okmulgee		
	Alias for: (**522394**) **Okmulgee District** [ALTER]					
525804	*Oneta*	OK	145	Wagoner		
	Alias for: (**516752**) **Oak Grove District** [SPLIT]					
525842	*Oney East*	OK	015	Caddo		
	Alias for: (**010255**) **Eakly-Weatherford Trend** [COMB]					
525847	*Oney NE*	OK	015	Caddo		
	Alias for: (**010255**) **Eakly-Weatherford Trend** [COMB]					
525850	*Oney South*	OK	015	Caddo		
	Alias for: (**010255**) **Eakly-Weatherford Trend** [COMB]					
525855	*Oney SW*	OK	015	Caddo		
	Alias for: (**010255**) **Eakly-Weatherford Trend** [COMB]					
525866	*Ong*	OK	133	Seminole		
	Alias for: (**419249**) **Little River East** [COMB]					
525897	*Ong SE*	OK	133	Seminole		
	Alias for: (**761765**) **Wewoka District** [COMB]					
526114	Oologah	OK	131	Rogers	1906	ON
526145	Oologah West	OK	131	Rogers	1953	O
526734	Optima North	OK	139	Texas	1961	O
526765	Optima NW	OK	139	Texas	1958	ON
526775	Optima West	OK	139	Texas	1977	N
527207	Orchard City	OK	109	Oklahoma	1954	ON
527238	Orchard City NE	OK	109	Oklahoma	1957	ON
527269	*Orchard City SW*	OK	109	Oklahoma		
	Alias for: (**527207**) **Orchard City** [COMB]					
527951	*Orienta*	OK	093	Major		
	Alias for: (**602225**) **Ringwood** [COMB]					
527982	*Orienta East*	OK	093	Major		
	Alias for: (**602225**) **Ringwood** [COMB]					
528013	*Orienta SE*	OK	093	Major		
	Alias for: (**602225**) **Ringwood** [COMB]					
528044	Orienta SW	OK	093	Major	1971	ON
528059	Orion NE	OK	093	Major	1977	N
528064	Orion SE	OK	093	Major	1976	ONA
528199	Orlando	OK	083	Logan	1929	ON
528199	Orlando	OK	103	Noble	1929	ONA
528199	Orlando	OK	119	Payne	1929	ON
528230	Orlando East	OK	119	Payne	1941	ON
528261	*Orlando Middle*	OK	119	Payne		
	Alias for: (**528199**) **Orlando** [COMB]					
528292	*Orlando North*	OK	103	Noble		
	Alias for: (**528199**) **Orlando** [COMB]					
528323	Orlando SE	OK	119	Payne	1953	O
528354	*Orlando South*	OK	083	Logan		
	Alias for: (**528199**) **Orlando** [COMB]					
528354	*Orlando South*	OK	119	Payne		
	Alias for: (**528199**) **Orlando** [COMB]					
528385	Orlando SW	OK	083	Logan	1953	O
528664	Orr	OK	085	Love	1981	O
528672	Orr East	OK	085	Love	1980	O
528689	Orr NE	OK	085	Love	1978	O
528695	Orr North	OK	019	Carter	1959	O
528695	Orr North	OK	067	Jefferson	1959	O
004180	Orr SE	OK	085	Love	1982	O
008384	Orr Townsite	OK	085	Love	1984	O
529036	*Osage*	OK	113	Osage		
	Alias for: (**529067**) **Osage City** [SPLIT]					
529067	Osage City	OK	113	Osage	1904	OA
529067	Osage City	OK	117	Pawnee	1904	OA
529098	Osage City District East	OK	113	Osage	1920	O
529129	Osage City District SE	OK	113	Osage	1954	O
529129	Osage City District SE	OK	117	Pawnee	1954	O
529160	*Osage City East*	OK	113	Osage		
	Alias for: (**529098**) **Osage City District East** [COMB]					
529253	*Osage-Hominy*	OK	113	Osage		
	Alias for: (**529284**) **Osage-Hominy District** [COMB]					
529284	Osage-Hominy District	OK	113	Osage	1917	O
529377	Oscar	OK	067	Jefferson	1924	O
529408	Oscar East	OK	067	Jefferson	1966	O
529439	Oscar NE	OK	067	Jefferson	1955	O
529470	Oscar North	OK	067	Jefferson	1950	O
530152	Oswalt NE	OK	085	Love	1951	ONA
002627	Oswalt SW	OK	085	Love	1982	O

Field Code	Field Name/ Alias/Remarks	State/ Sub	Co Code	County	Disc Year	Field Type
001815	*Otoe*	OK	103	Noble		
	Alias for: (**530400**) **Otoe City** [COMB]					
530400	Otoe City	OK	103	Noble	1941	O
530431	Otoe City East	OK	103	Noble	1943	O
530462	*Otoe City NE*	OK	103	Noble		
	Alias for: (**530400**) **Otoe City** [COMB]					
530493	*Otoe City NW*	OK	103	Noble		
	Alias for: (**530400**) **Otoe City** [COMB]					
530524	Otoe City SE	OK	103	Noble	1943	O
530555	Otoe City South	OK	103	Noble	1955	O
530586	Otoe City SW	OK	103	Noble	1952	O
001816	*Otstot*	OK	071	Kay		
	Alias for: (**069608**) **Blackwell** [COMB]					
531268	Overbrook	OK	019	Carter	1943	O
531268	Overbrook	OK	085	Love	1943	O
531330	Overbrook South	OK	085	Love	1950	O
531888	Owasso	OK	143	Tulsa	1913	ON
532043	Owens West	OK	071	Kay	1954	O
532384	Owl	OK	029	Coal	1983	N
532450	Owl East	OK	029	Coal	1976	O
532459	Owl SE	OK	029	Coal	1976	ON
532462	Owl South	OK	029	Coal	1976	ON
532570	Oxbow Bend	OK	071	Kay	1954	O
534563	*Pace*	OK	137	Stephens		
	Alias for: (**224344**) **Empire-Comanche** [COMB]					
534712	*Packsaddle*	OK	045	Ellis		
	Alias for: (**547824**) **Peek South** [COMB]					
534716	Packsaddle NW	OK	045	Ellis	1978	N
534718	*Packsaddle SE*	OK	045	Ellis		
	Alias for: (**547824**) **Peek South** [COMB]					
534873	Paden	OK	107	Okfuskee	1914	ON
534935	Paden NE	OK	107	Okfuskee	1944	O
534966	Paden North	OK	107	Okfuskee	1956	O
001819	*Paden North (Old)*	OK	107	Okfuskee		
	Alias for: (**534935**) **Paden NE** [COMB]					
534997	*Paden South*	OK	107	Okfuskee		
	Alias for: (**535028**) **Paden SW** [COMB]					
535028	Paden SW	OK	081	Lincoln	1945	O
535028	Paden SW	OK	107	Okfuskee	1945	O
535059	Paden West	OK	081	Lincoln	1960	ON
535493	*Page*	OK	113	Osage		
	Alias for: (**535555**) **Page District** [COMB]					
535493	*Page*	OK	143	Tulsa		
	Alias for: (**535555**) **Page District** [COMB]					
535555	Page District	OK	113	Osage	1916	ON
535555	Page District	OK	143	Tulsa		ON
536113	*Palacine*	OK	137	Stephens		
	Alias for: (**422040**) **Loco District** [COMB]					
536144	Palacine NE	OK	137	Stephens	1949	O
536175	Palacine North	OK	137	Stephens	1965	O
536206	Palacine NW	OK	137	Stephens	1951	O
536237	*Palacine South*	OK	137	Stephens		
	Alias for: (**422040**) **Loco District** [COMB]					
536299	Palacine West	OK	137	Stephens	1950	ON
001825	*Pameta*	OK	037	Creek		
	Alias for: (**175162**) **Cushing** [COMB]					
537694	*Panama East*	OK	079	Le Flore		
	Alias for: (**669865**) **Spiro SE** [COMB]					
013406	Panama West	OK	079	Le Flore	1990	N
538128	Panola	OK	077	Latimer	1964	N
013911	Panola South	OK	077	Latimer	1990	N
538314	*Panther Creek*	OK	049	Garvin		
	Alias for: (**278587**) **Golden Trend** [COMB]					
538345	*Panther Creek South*	OK	049	Garvin		
	Alias for: (**278587**) **Golden Trend** [COMB]					
538376	*Panther Creek SW*	OK	049	Garvin		
	Alias for: (**278587**) **Golden Trend** [COMB]					
538717	Paoli North	OK	087	McClain	1967	ON
538748	Paoli SW	OK	049	Garvin	1949	OA
538872	Papoose	OK	063	Hughes	1923	ON
538872	Papoose	OK	107	Okfuskee	1923	ON
538934	Papoose North	OK	107	Okfuskee	1950	ON
538965	Papoose SE	OK	063	Hughes	1946	N
539027	Pappin	OK	113	Osage	1956	O
539058	Pappin NW	OK	113	Osage	1966	O
539089	Pappin West	OK	113	Osage	1956	O
539182	Paradise	OK	119	Payne	1950	O
539275	Paradise North	OK	119	Payne	1952	O
539271	Paradise NW	OK	119	Payne	1975	O
539306	*Paradise SE*	OK	119	Payne		
	Alias for: (**539182**) **Paradise** [COMB]					
539327	Paradise SW	OK	119	Payne	1979	OA
539399	*Parallel East*	OK	043	Dewey		
	Alias for: (**510045**) **Nobscot NW** [COMB]					
540112	Parker South	OK	059	Harper	1972	N
540112	Parker South	OK	153	Woodward	1972	N
540120	*Parker SW*	OK	059	Harper		
	Alias for: (**251101**) **Fort Supply NE** [COMB]					
540174	*Parkersburg*	OK	039	Custer		
	Alias for: (**148733**) **Clinton** [COMB]					
540422	Parkland	OK	081	Lincoln	1979	N
540453	Parkland East	OK	081	Lincoln	1946	O
540484	Parkland NE	OK	081	Lincoln	1953	O
001836	Parkland North	OK	081	Lincoln	1979	ON
540515	Parkland West	OK	081	Lincoln	1959	N
542530	*Patrick*	OK	121	Pittsburg		
	Alias for: (**116282**) **Canadian** [COMB]					
004181	Patrick East	OK	121	Pittsburg	1982	N
542933	*Patton*	OK	101	Muskogee		
	Alias for: (**362944**) **Jolly-Patton** [COMB]					
543429	Pauline	OK	109	Oklahoma	1947	O
543460	Pauls Valley	OK	049	Garvin	1942	ON
543491	Pauls Valley East	OK	049	Garvin	1943	ON
543522	Pauls Valley NE	OK	049	Garvin	1958	O
543615	Pauls Valley SE	OK	049	Garvin	1957	O
543646	Pauls Valley South	OK	049	Garvin	1956	O
543677	Pauls Valley SW	OK	049	Garvin	1957	O
543692	Pauls Valley Townsite	OK	049	Garvin	1974	N
543708	Pauls Valley West	OK	049	Garvin	1944	ON
544111	*Paw Paw*	OK	135	Sequoyah		
	Alias for: (**380610**) **Kinta** [COMB]					
544142	*Paw Paw NE*	OK	079	Le Flore		
	Alias for: (**549777**) **Peno** [COMB]					
544142	Paw Paw NE	OK	135	Sequoyah	1966	N
544204	Pawhuska	OK	113	Osage	1919	O
544235	*Pawhuska District West*	OK	113	Osage		
	Alias for: (**029599**) **Atlantic** [COMB]					
544266	Pawhuska NE	OK	113	Osage	1948	O
544297	Pawhuska North	OK	113	Osage	1972	N
544328	Pawhuska NW	OK	113	Osage	1957	O
544359	Pawhuska SW	OK	113	Osage	1947	O
544390	*Pawhuska West*	OK	113	Osage		
	Alias for: (**029599**) **Atlantic** [COMB]					
544576	Pawnee East	OK	117	Pawnee	1941	O
544631	Pawnee Lake	OK	117	Pawnee	1979	ON
544638	Pawnee North	OK	117	Pawnee	1957	O
544644	Pawnee NW	OK	117	Pawnee	1979	O
544669	Pawnee Reservation	OK	117	Pawnee	1946	O
001842	Pawnee SE	OK	117	Pawnee	1982	O
544824	Pawnee South	OK	117	Pawnee	1969	O
544948	Paxton East	OK	113	Osage	1950	O
544979	Paxton SE	OK	113	Osage	1952	O
545010	Payne	OK	087	McClain	1956	ONA
545041	*Payne East*	OK	087	McClain		
	Alias for: (**545010**) **Payne** [COMB]					
545072	*Payne NE*	OK	087	McClain		
	Alias for: (**545010**) **Payne** [COMB]					
545103	*Payne North*	OK	087	McClain		
	Alias for: (**545010**) **Payne** [COMB]					
545134	*Payne NW*	OK	087	McClain		
	Alias for: (**545010**) **Payne** [COMB]					
545196	*Payne West*	OK	087	McClain		
	Alias for: (**545010**) **Payne** [COMB]					
545227	Payson	OK	081	Lincoln	1940	O
545258	*Payson East*	OK	081	Lincoln		
	Alias for: (**545227**) **Payson** [COMB]					
014852	Payson NE	OK	081	Lincoln	1994	O
008793	Payson South	OK	081	Lincoln	1984	O
546026	Pearl NE	OK	137	Stephens	1957	O
546050	Pearl SE	OK	137	Stephens	1977	O
546212	*Pearson Switch*	OK	125	Pottawatomie		
	Alias for: (**674097**) **St Louis** [COMB]					
546243	Pearson Switch West	OK	125	Pottawatomie	1953	OA
546274	Pearsonia	OK	113	Osage	1916	ON
546305	Pearsonia East	OK	113	Osage	1945	O
546336	Pearsonia NE	OK	113	Osage	1969	O
546367	Pearsonia SE	OK	113	Osage	1965	O
546398	Pearsonia South	OK	113	Osage	1945	O
001844	*Pearsons Switch*	OK	113	Osage		
	Alias for: (**546274**) **Pearsonia** [COMB]					
546491	*Peavine*	OK	109	Oklahoma		
	Alias for: (**214462**) **Edmond NE** [COMB]					
546677	Pecan Grove	OK	063	Hughes	1949	ON
546956	Peck	OK	081	Lincoln	1937	ON
001846	*Peck (Old)*	OK	137	Stephens		
	Alias for: (**422040**) **Loco District** [COMB]					
546987	Peck District	OK	081	Lincoln	1924	ON
547018	*Peck Middle*	OK	081	Lincoln		
	Alias for: (**546956**) **Peck** [COMB]					
547080	Peck West	OK	081	Lincoln	1950	ON
547107	*Peckham*	OK	071	Kay		
	Alias for: (**011069**) **Blackwell-Newkirk Gas Area** [COMB]					
547111	Peckham East	OK	071	Kay	1953	O
547142	Peckham SE	OK	071	Kay	1962	O
547173	Peckham South	OK	071	Kay	1969	O
547204	Peckham SW	OK	071	Kay	1947	O
547753	Peek NE	OK	045	Ellis	1973	N
547762	Peek NW	OK	045	Ellis	1966	O
547793	*Peek SE*	OK	129	Roger Mills		
	Alias for: (**547824**) **Peek South** [COMB]					
547824	Peek South	OK	045	Ellis	1965	ON
547824	Peek South	OK	129	Roger Mills	1965	ON
547855	Peek SW	OK	045	Ellis	1975	ON
548723	*Pemeta*	OK	037	Creek		
	Alias for: (**175162**) **Cushing** [COMB]					
549312	Penn Creek	OK	113	Osage	1922	O
549777	Peno	OK	079	Le Flore	1965	N
549777	Peno	OK	135	Sequoyah	1965	N
005989	Pensacola West	OK	097	Mayes	1983	O
550335	*Perkins*	OK	081	Lincoln		
	Alias for: (**550490**) **Perkins South** [COMB]					
550366	Perkins East	OK	119	Payne	1974	O
550423	Perkins NE	OK	119	Payne	1981	O
550428	Perkins North	OK	119	Payne	1952	O
550459	Perkins NW	OK	119	Payne	1966	O
550490	Perkins South	OK	081	Lincoln	1940	ON
550521	Perkins SW	OK	081	Lincoln	1956	O
550552	*Perkins West*	OK	081	Lincoln		
	Alias for: (**524161**) **Olivet** [COMB]					
550800	*Perry*	OK	103	Noble		
	Alias for: (**550862**) **Perry District** [COMB]					
001852	*Perry (Old)*	OK	103	Noble		
	Alias for: (**432248**) **Lucien** [COMB]					
550862	Perry District	OK	103	Noble	1922	ON
005994	Perry East	OK	103	Noble	1984	O
550982	Perry NE	OK	103	Noble	1978	N
550986	Perry North	OK	103	Noble	1955	ON
551017	*Perry NW*	OK	103	Noble		
	Alias for: (**550862**) **Perry District** [COMB]					
551141	Perry SE	OK	103	Noble	1943	O
551172	Perry South	OK	103	Noble	1962	ON
551203	Perry SW	OK	103	Noble	1952	OA
551234	Perry Townsite	OK	103	Noble	1961	N
004485	Perry Townsite SE	OK	103	Noble	1983	O
551249	*Perry West*	OK	103	Noble		
	Alias for: (**627541**) **Sams** [COMB]					
551265	*Perryman*	OK	143	Tulsa		
	Alias for: (**720718**) **Tulsa District** [COMB]					
551482	Pershing	OK	113	Osage	1918	O
551513	Pershing East	OK	113	Osage	1949	O
551544	Pershing NE	OK	113	Osage	1950	O
552319	*Peterson*	OK	101	Muskogee		
	Alias for: (**784891**) **Yahola District** [COMB]					

Field Code	Field Name/ Alias/Remarks	State/ Sub	Co Code	County	Disc Year	Field Type
552970	Pettiquah	OK	081	Lincoln	1927	ON
552970	Pettiquah	OK	107	Okfuskee	1927	ON
553001	*Pettiquah East*	OK	107	Okfuskee		
	Alias for: (**394215**) **Laffoon SE** [COMB]					
553032	*Pettiquah SE*	OK	107	Okfuskee		
	Alias for: (**394215**) **Laffoon SE** [COMB]					
553063	*Pettit*	OK	051	Grady		
	Alias for: (**137960**) **Chickasha** [COMB]					
553063	Pettit	OK	113	Osage	1919	ON
553094	Pettit SE	OK	113	Osage	1961	O
554156	Phillips Lake East	OK	113	Osage	1958	O
554280	*Phillipsville*	OK	111	Okmulgee		
	Alias for: (**515200**) **Nuyaka District** [COMB]					
554435	Phroso NE	OK	093	Major	1967	O
554683	*Pickett Prairie*	OK	037	Creek		
	Alias for: (**633586**) **Sapulpa District** [COMB]					
554683	*Pickett Prairie*	OK	111	Okmulgee		
	Alias for: (**633586**) **Sapulpa District** [COMB]					
554714	*Pickett Prairie NE*	OK	037	Creek		
	Alias for: (**633586**) **Sapulpa District** [COMB]					
555081	*Piedmont CM*	OK	017	Canadian		
	Alias for: (**599683**) **Richland** [COMB]					
555084	Piedmont CM NW	OK	017	Canadian	1977	ONA
555086	Piedmont NE	OK	017	Canadian	1968	N
555117	*Piedmont North*	OK	017	Canadian		
	Alias for: (**593560**) **Reeding South** [COMB]					
555123	Piedmont NW	OK	017	Canadian	1973	OA
555126	Piedmont SE	OK	017	Canadian	1976	O
555131	*Piedmont West*	OK	017	Canadian		
	Alias for: (**599683**) **Richland** [COMB]					
555303	Pierce	OK	091	McIntosh	1966	N
555799	Pike North	OK	085	Love	1951	OA
555803	Pike SE	OK	085	Love	1981	O
555794	Pike SW	OK	085	Love	1981	O
555805	Pike West	OK	085	Love	1980	O
555861	Pikes Peak North	OK	051	Grady	1962	O
556450	*Pine*	OK	111	Okmulgee		
	Alias for: (**035878**) **Bald Hill** [COMB]					
556791	Pine Hollow South	OK	063	Hughes	1959	N
556791	Pine Hollow South	OK	121	Pittsburg	1959	N
004182	Pink East	OK	125	Pottawatomie	1982	O
557535	Pink North	OK	027	Cleveland	1973	OA
557535	Pink North	OK	125	Pottawatomie	1973	OA
557558	Pink SE	OK	125	Pottawatomie	1976	O
557566	Pink South	OK	027	Cleveland	1959	ON
557566	Pink South	OK	125	Pottawatomie	1959	ON
557646	*Pinkston North*	OK	045	Ellis		
	Alias for: (**284919**) **Grand West** [COMB]					
557938	Pioneer	OK	113	Osage	1920	O
557969	Pioneer East	OK	113	Osage	1949	O
558000	Pioneer South	OK	113	Osage	1953	O
558682	Pittsburg	OK	121	Pittsburg	1979	N
558720	*Pittsburg South*	OK	121	Pittsburg		
	Alias for: (**558682**) **Pittsburg** [COMB]					
559473	Plainview	OK	007	Beaver	1961	O
559504	Plainview North	OK	007	Beaver	1966	ON
559535	Plainview South	OK	007	Beaver	1959	OA
559752	*Platter*	OK	113	Osage		
	Alias for: (**076909**) **Boar Creek** [COMB]					
560217	*Pleasant Hill*	OK	083	Logan		
	Alias for: (**401562**) **Langston South** [COMB]					
560248	*Pleasant Hill NE*	OK	047	Garfield		
	Alias for: (**665959**) **Sooner Trend** [COMB]					
560279	*Pleasant Hill NW*	OK	047	Garfield		
	Alias for: (**665959**) **Sooner Trend** [COMB]					
560341	Pleasant Mound	OK	081	Lincoln	1956	O
560346	Pleasant Mound East	OK	037	Creek	1978	OA
560352	Pleasant Mound North	OK	081	Lincoln	1977	OA
008980	Pleasant Mound South	OK	081	Lincoln	1984	ONA
560357	Pleasant Mound SW	OK	081	Lincoln	1978	N
560527	*Pleasant Ridge SE*	OK	073	Kingfisher		
	Alias for: (**665959**) **Sooner Trend** [COMB]					
560651	Pleasant Valley	OK	083	Logan	1943	ON
560682	Pleasant Valley East	OK	083	Logan	1954	O
560713	Pleasant Valley NE	OK	083	Logan	1954	O
560744	Pleasant Valley North	OK	119	Payne	1975	O
560756	Pleasant Valley NW	OK	119	Payne	1978	OA
560775	Pleasant Valley SE	OK	083	Logan	1957	O
560806	Pleasant Valley South	OK	083	Logan	1951	ON
011553	Pleasant Valley SW	OK	083	Logan	1953	O
560837	*Pleasant Valley SW (Old)*	OK	083	Logan		
	Alias for: (**560806**) **Pleasant Valley South** [RENAM]					
560899	*Pleasant View South*	OK	051	Grady		
	Alias for: (**140192**) **Chitwood** [COMB]					
562052	*Pocasset SW*	OK	051	Grady		
	Alias for: (**751774**) **Watonga-Chickasha Trend** [COMB]					
562093	Pocola South	OK	079	Le Flore	1966	N
563829	Pollyanna	OK	037	Creek	1921	ON
563829	Pollyanna	OK	111	Okmulgee	1921	ON
563860	Polo	OK	103	Noble	1934	ONA
001873	*Polo (Old)*	OK	103	Noble		
	Alias for: (**563984**) **Polo West** [COMB]					
563891	Polo East	OK	103	Noble	1970	O
563922	*Polo SE*	OK	103	Noble		
	Alias for: (**563860**) **Polo** [COMB]					
563953	*Polo South*	OK	103	Noble		
	Alias for: (**563860**) **Polo** [COMB]					
563984	Polo West	OK	103	Noble	1920	O
564139	Ponca City	OK	071	Kay	1917	ON
564170	Ponca City North	OK	071	Kay	1946	O
564201	Ponca City NW	OK	071	Kay	1968	O
564232	Ponca City SE	OK	113	Osage	1965	O
564263	Ponca City South	OK	071	Kay	1959	O
564294	Ponca City SW	OK	071	Kay	1940	O
000233	Ponca City Townsite	OK	071	Kay	1978	N
564301	Ponca City West	OK	071	Kay	1975	O
564449	*Pond Creek*	OK	113	Osage		
	Alias for: (**196518**) **Domes-Pond Creek** [COMB]					
564480	*Pond Creek East*	OK	053	Grant		
	Alias for: (**285392**) **Grant-Pond Creek East** [COMB]					
564573	Pond Creek NW	OK	113	Osage	1956	O
009894	Pond Creek South	OK	053	Grant	1986	OA
564635	*Pond Creek SW*	OK	113	Osage		
	Alias for: (**196518**) **Domes-Pond Creek** [COMB]					
012036	Pond Creek West	OK	053	Grant	1987	OA
013157	Pooleville East	OK	019	Carter	1989	O
565596	Poor Farm	OK	037	Creek	1920	O
565627	Poor Farm District West	OK	037	Creek	1946	O
565658	Poor Farm SE	OK	037	Creek	1942	ON
566650	*Porter*	OK	145	Wagoner		
	Alias for: (**566743**) **Porter District SE** [COMB]					
566712	Porter District	OK	145	Wagoner	1949	O
566743	Porter District SE	OK	145	Wagoner	1915	O
567205	Porum	OK	101	Muskogee	1977	N
567208	Porum East	OK	101	Muskogee	1961	ON
567239	Porum North	OK	101	Muskogee	1957	O
013730	Porum NW	OK	101	Muskogee	1991	N
567245	Porum South	OK	101	Muskogee	1978	N
567983	Postle	OK	139	Texas	1958	ONA
568014	*Postle East*	OK	139	Texas		
	Alias for: (**567983**) **Postle** [COMB]					
568045	*Postle NE*	OK	139	Texas		
	Alias for: (**567983**) **Postle** [COMB]					
568076	Potapo Creek	OK	005	Atoka	1932	O
568138	Potato Hills	OK	077	Latimer	1960	N
568169	*Poteau*	OK	079	Le Flore		
	Alias for: (**568200**) **Poteau-Gilmore** [COMB]					
568212	Poteau SE	OK	079	Le Flore	1975	N
568200	Poteau-Gilmore	OK	079	Le Flore	1910	N
569440	Powell South	OK	095	Marshall	1958	O
569952	Prague	OK	081	Lincoln	1940	O
569952	Prague	OK	125	Pottawatomie	1940	O
569983	Prague East	OK	081	Lincoln	1950	O
570014	Prague NE	OK	081	Lincoln	1959	O
009046	Prague North	OK	081	Lincoln	1985	O
570045	Prague South	OK	125	Pottawatomie	1959	O
013916	Prague SW	OK	081	Lincoln	1991	O
570076	Prague West	OK	081	Lincoln	1948	O
570107	*Prairie*	OK	037	Creek		
	Alias for: (**660844**) **Slick** [COMB]					
570107	*Prairie*	OK	107	Okfuskee		
	Alias for: (**052456**) **Beidleman** [COMB]					
570169	Prairie Bell East	OK	109	Oklahoma	1947	ON
570200	Prairie Bell North	OK	083	Logan	1963	O
570231	Prairie Bell NW	OK	083	Logan	1959	O
570231	Prairie Bell NW	OK	109	Oklahoma	1959	O
570355	Prairie Center NE	OK	053	Grant	1956	O
001884	Prairie Center North	OK	117	Pawnee	1981	O
570386	Prairie Center SE	OK	047	Garfield	1960	O
570417	*Prairie Center West*	OK	047	Garfield		
	Alias for: (**002235**) **Salt Fork SE (New)** [COMB]					
570603	Prairie Gem	OK	081	Lincoln	1959	ON
570628	Prairie Gem SE	OK	081	Lincoln	1981	O
570634	Prairie Gem SW	OK	081	Lincoln	1962	ON
010838	Prairie Home SE	OK	053	Grant	1986	O
570820	Prairie Home South	OK	053	Grant	1952	O
570999	Prairie Springs NW	OK	113	Osage	1979	O
571037	Prairie Springs SW	OK	113	Osage	1958	O
571044	Prairie Springs West	OK	113	Osage	1978	O
571068	*Prairie Valley*	OK	047	Garfield		
	Alias for: (**339764**) **Hunter South** [COMB]					
571099	*Prairie Valley NE*	OK	047	Garfield		
	Alias for: (**339764**) **Hunter South** [COMB]					
571130	Prairie View	OK	119	Payne	1949	O
571134	Prairie View East	OK	119	Payne	1979	O
571138	Prairie View NE	OK	119	Payne	1981	ON
571161	Prairie View SE	OK	119	Payne	1967	O
009895	Prairie View South	OK	119	Payne	1985	O
001886	Prairie View SW	OK	119	Payne	1982	O
571192	Prairie View West	OK	083	Logan	1968	O
571192	Prairie View West	OK	119	Payne	1968	O
571223	Prairiedale	OK	137	Stephens	1954	O
571347	*Pratt*	OK	119	Payne		
	Alias for: (**784984**) **Yale-Quay** [COMB]					
571409	*Pratt NE*	OK	119	Payne		
	Alias for: (**784984**) **Yale-Quay** [COMB]					
571936	*Preston*	OK	111	Okmulgee		
	Alias for: (**052239**) **Beggs District** [COMB]					
572951	*Pringey North*	OK	153	Woodward		
	Alias for: (**753123**) **Waynoka NE** [COMB]					
572959	*Pringey SE*	OK	153	Woodward		
	Alias for: (**128365**) **Cedardale NE** [COMB]					
573920	Prue	OK	113	Osage	1920	ON
574013	*Pruitt City*	OK	019	Carter		
	Alias for: (**653086**) **Sho-Vel-Tum** [COMB]					
574858	*Pumpkin Center*	OK	037	Creek		
	Alias for: (**373270**) **Kellyville District** [COMB]					
575199	Purcell	OK	087	McClain	1972	OA
575230	Purcell North	OK	087	McClain	1957	O
575238	Purcell South	OK	087	McClain	1980	O
575245	Purcell West	OK	087	McClain	1982	ON
575292	*Purdy East*	OK	049	Garvin		
	Alias for: (**278587**) **Golden Trend** [COMB]					
575323	*Purdy NE*	OK	049	Garvin		
	Alias for: (**278587**) **Golden Trend** [COMB]					
575354	*Purdy NW*	OK	049	Garvin		
	Alias for: (**278587**) **Golden Trend** [COMB]					
575385	*Purdy SE*	OK	049	Garvin		
	Alias for: (**278587**) **Golden Trend** [COMB]					
575416	Purdy South	OK	049	Garvin	1954	O
575447	Purdy West	OK	049	Garvin	1955	O
001899	*Pure*	OK	037	Creek		
	Alias for: (**188952**) **Depew** [COMB]					
575633	Putnam	OK	039	Custer	1957	ONA
575633	Putnam	OK	043	Dewey	1957	ONA
575633	Putnam	OK	129	Roger Mills	1957	ONA
575664	*Putnam East*	OK	043	Dewey		
	Alias for: (**575633**) **Putnam** [COMB]					
575726	*Putnam NE*	OK	043	Dewey		
	Alias for: (**575633**) **Putnam** [COMB]					
575757	*Putnam North*	OK	043	Dewey		
	Alias for: (**575633**) **Putnam** [COMB]					
575788	*Putnam SE*	OK	043	Dewey		
	Alias for: (**575633**) **Putnam** [COMB]					

Field Code	Field Name/ Alias/Remarks	State/ Sub	Co Code	County	Disc Year	Field Type
575850	*Putnam SW*	OK	043	Dewey		
	Alias for: (**575633**) **Putnam** [COMB]					
576432	Pyramid Corners SW	OK	035	Craig	1972	N
578988	Quapaw	OK	113	Osage	1914	O
579143	*Quay*	OK	117	Pawnee		
	Alias for: (**784984**) **Yale-Quay** [COMB]					
579143	*Quay*	OK	119	Payne		
	Alias for: (**784984**) **Yale-Quay** [COMB]					
579174	Quay North	OK	117	Pawnee	1955	O
579205	*Quay West*	OK	117	Pawnee		
	Alias for: (**266177**) **Garr** [COMB]					
579980	*Quinlan*	OK	153	Woodward		
	Alias for: (**128365**) **Cedardale NE** [COMB]					
010160	Quinlan East	OK	153	Woodward	1983	OA
580001	Quinlan NE	OK	153	Woodward	1976	N
580011	*Quinlan North*	OK	153	Woodward		
	Alias for: (**753123**) **Waynoka NE** [COMB]					
580042	*Quinlan NW*	OK	153	Woodward		
	Alias for: (**128365**) **Cedardale NE** [COMB]					
580073	*Quinlan SE*	OK	153	Woodward		
	Alias for: (**128365**) **Cedardale NE** [COMB]					
580104	*Quinlan West*	OK	153	Woodward		
	Alias for: (**128365**) **Cedardale NE** [COMB]					
580135	*Quinn*	OK	107	Okfuskee		
	Alias for: (**436457**) **Lyons-Quinn** [ALTER]					
580135	*Quinn*	OK	111	Okmulgee		
	Alias for: (**436457**) **Lyons-Quinn** [ALTER]					
580290	*Quinton*	OK	061	Haskell		
	Alias for: (**580321**) **Quinton District** [SPLIT]					
580290	*Quinton*	OK	121	Pittsburg		
	Alias for: (**580321**) **Quinton District** [SPLIT]					
580321	Quinton District	OK	061	Haskell	1913	N
580321	Quinton District	OK	121	Pittsburg	1913	N
580352	*Quinton South*	OK	077	Latimer		
	Alias for: (**380610**) **Kinta** [COMB]					
580352	*Quinton South*	OK	121	Pittsburg		
	Alias for: (**380610**) **Kinta** [COMB]					
580383	*Quinton SW*	OK	077	Latimer		
	Alias for: (**380610**) **Kinta** [COMB]					
582251	Rabbit Creek West	OK	033	Cotton	1949	O
583325	Raiford North	OK	091	McIntosh	1973	N
583337	Raiford SE	OK	091	McIntosh	1956	N
583368	Raiford West	OK	091	McIntosh	1965	N
583802	Rainey Mountain	OK	075	Kiowa	1957	N
002637	Rainey NE	OK	149	Washita	1982	N
014509	Rainey North	OK	149	Washita	1992	N
583833	*Rainey SE*	OK	149	Washita		
	Alias for: (**583864**) **Rainey South** [COMB]					
583864	Rainey South	OK	075	Kiowa	1954	ON
583864	Rainey South	OK	149	Washita	1954	ON
583895	*Rainey SW*	OK	149	Washita		
	Alias for: (**583864**) **Rainey South** [COMB]					
583926	*Rainola*	OK	137	Stephens		
	Alias for: (**583957**) **Rainola District** [RENAM]					
583957	Rainola District	OK	137	Stephens	1921	OA
584453	*Ralston*	OK	117	Pawnee		
	Alias for: (**584546**) **Ralston District** [COMB]					
584546	Ralston District	OK	117	Pawnee	1909	O
584577	*Ralston Gas Area*	OK	117	Pawnee		
	Alias for: (**584546**) **Ralston District** [COMB]					
584608	Ralston NE	OK	113	Osage	1956	O
584624	Ralston North	OK	117	Pawnee	1976	O
584639	Ralston NW	OK	117	Pawnee	1956	O
584732	Rambo	OK	117	Pawnee	1976	OA
012834	Rambo NE	OK	117	Pawnee	1988	N
584980	Ramona	OK	113	Osage	1911	O
584980	Ramona	OK	147	Washington	1911	O
585135	*Ramsey*	OK	025	Cimarron		
	Alias for: (**124497**) **Castaneda** [RENAM]					
585135	Ramsey	OK	119	Payne	1938	O
585135	*Ramsey*	OK	147	Washington		
	Alias for: (**116964**) **Caney** [COMB]					
585197	*Ramsey East*	OK	119	Payne		
	Alias for: (**428271**) **Lost Creek** [COMB]					
585259	Ramsey NE	OK	119	Payne	1949	O
585290	Ramsey North	OK	119	Payne	1952	O
585321	Ramsey SE	OK	119	Payne	1948	O
585352	Ramsey South	OK	119	Payne	1952	O
585507	*Ranch Creek*	OK	117	Pawnee		
	Alias for: (**289515**) **Greenup** [COMB]					
586065	*Randlett South*	OK	033	Cotton		
	Alias for: (**586096**) **Randlett SW** [COMB]					
586096	Randlett SW	OK	033	Cotton	1947	O
586282	Range SW	OK	139	Texas	1964	ON
586700	*Rankin SE*	OK	129	Roger Mills		
	Alias for: (**597115**) **Reydon** [COMB]					
587274	*Rattlesnake*	OK	119	Payne		
	Alias for: (**465901**) **Mehan** [COMB]					
587739	Ravendale	OK	081	Lincoln	1946	ON
587770	Ravendale NE	OK	081	Lincoln	1955	O
587770	Ravendale NE	OK	119	Payne	1955	O
587801	Ravendale SW	OK	081	Lincoln	1956	O
587909	Ravia West	OK	069	Johnston	1972	O
589282	*Reams*	OK	121	Pittsburg		
	Alias for: (**589344**) **Reams SE** [RENAM]					
589313	Reams NW	OK	121	Pittsburg	1963	N
589344	Reams SE	OK	121	Pittsburg	1943	N
589612	Reck East	OK	019	Carter	1978	OA
589617	Reck South	OK	019	Carter	1981	O
589623	Reck SW	OK	019	Carter	1960	O
589654	Reck West	OK	019	Carter	1971	O
589840	Red Bank	OK	037	Creek	1918	O
589902	Red Bank South	OK	037	Creek	1947	O
589933	Red Bank West	OK	037	Creek	1968	ON
590026	Red Bluff	OK	113	Osage	1950	O
590057	Red Bluff District North	OK	113	Osage	1951	O
590088	Red Bluff NE	OK	113	Osage	1960	O
590119	Red Bluff North	OK	113	Osage	1924	O
590801	*Red Fork*	OK	143	Tulsa		
	Alias for: (**590832**) **Red Fork District** [COMB]					
590832	Red Fork District	OK	037	Creek	1901	ON
590832	Red Fork District	OK	113	Osage	1901	ON
590832	Red Fork District	OK	143	Tulsa	1901	ON
590894	Red Hill	OK	125	Pottawatomie	1949	O
000777	Red Hill North	OK	125	Pottawatomie	1981	O
590943	Red Hill NW	OK	125	Pottawatomie	1975	N
590956	Red Hill West	OK	125	Pottawatomie	1965	ONA
591514	Red Mound	OK	081	Lincoln	1950	ON
591539	Red Mound NW	OK	081	Lincoln	1980	O
591545	*Red Mound SE*	OK	081	Lincoln		
	Alias for: (**491324**) **Mt Vernon** [COMB]					
591576	Red Mound West	OK	081	Lincoln	1960	N
591669	*Red Oak*	OK	077	Latimer		
	Alias for: (**591700**) **Red Oak-Norris** [COMB]					
591708	Red Oak South	OK	077	Latimer	1990	N
591700	Red Oak-Norris	OK	077	Latimer	1910	N
591700	Red Oak-Norris	OK	079	Le Flore	1910	N
591731	*Red River*	OK	141	Tillman		
	Alias for: (**591793**) **Red River Bed** [COMB]					
591793	Red River Bed	OK	141	Tillman	1920	O
591855	Red Rock	OK	103	Noble	1945	ON
591886	Red Rock East	OK	103	Noble	1954	O
591917	Red Rock SW	OK	103	Noble	1956	ON
591948	Red Rock West	OK	103	Noble	1955	O
591970	Red Spring North	OK	027	Cleveland	1960	O
591979	Red Spring SE	OK	125	Pottawatomie	1953	O
002638	Red Spring South	OK	027	Cleveland	1982	O
592258	*Redbird*	OK	145	Wagoner		
	Alias for: (**592289**) **Redbird District** [COMB]					
592289	Redbird District	OK	145	Wagoner	1915	ON
592351	Redden	OK	005	Atoka	1914	O
013919	Redden North	OK	005	Atoka	1990	N
592661	*Redland*	OK	135	Sequoyah		
	Alias for: (**380610**) **Kinta** [COMB]					
592692	*Redland NE*	OK	135	Sequoyah		
	Alias for: (**380610**) **Kinta** [COMB]					
593436	*Reeding*	OK	073	Kingfisher		
	Alias for: (**665959**) **Sooner Trend** [COMB]					
593467	*Reeding North*	OK	073	Kingfisher		
	Alias for: (**665959**) **Sooner Trend** [COMB]					
593498	*Reeding NW*	OK	073	Kingfisher		
	Alias for: (**665959**) **Sooner Trend** [COMB]					
593529	*Reeding SE*	OK	073	Kingfisher		
	Alias for: (**665959**) **Sooner Trend** [COMB]					
593560	Reeding South	OK	017	Canadian	1946	ON
593560	Reeding South	OK	073	Kingfisher	1946	ON
593591	*Reeding SW*	OK	073	Kingfisher		
	Alias for: (**593560**) **Reeding South** [COMB]					
593622	*Reeding West*	OK	073	Kingfisher		
	Alias for: (**665959**) **Sooner Trend** [COMB]					
595513	Remington	OK	113	Osage	1924	O
595575	*Remington North*	OK	113	Osage		
	Alias for: (**595513**) **Remington** [COMB]					
595606	*Remington NW*	OK	113	Osage		
	Alias for: (**595513**) **Remington** [COMB]					
595631	Remington SE	OK	113	Osage	1981	O
595699	*Remus*	OK	125	Pottawatomie		
	Alias for: (**674097**) **St Louis** [COMB]					
596037	Renfrow	OK	053	Grant	1985	N
596040	Renfrow East	OK	053	Grant	1949	O
596049	Renfrow NE	OK	053	Grant	1978	O
596060	Renfrow North	OK	053	Grant	1978	N
596071	Renfrow SE	OK	053	Grant	1962	O
596102	Renfrow South	OK	053	Grant	1956	O
596133	Renfrow SW	OK	053	Grant	1962	O
596421	Rentiesville	OK	091	McIntosh	1978	N
596427	Rentiesville North	OK	091	McIntosh	1978	N
596753	Retrop NW	OK	009	Beckham	1972	N
596774	Retrop South	OK	075	Kiowa	1975	O
596784	Retrop SW	OK	055	Greer	1954	O
001936	*Retta*	OK	071	Kay		
	Alias for: (**336354**) **Hubbard** [ALTER]					
597115	Reydon	OK	129	Roger Mills	1962	N
597119	*Reydon East*	OK	129	Roger Mills		
	Alias for: (**597115**) **Reydon** [COMB]					
597121	*Reydon NE*	OK	129	Roger Mills		
	Alias for: (**597115**) **Reydon** [COMB]					
597125	*Reydon NW*	OK	129	Roger Mills		
	Alias for: (**597115**) **Reydon** [COMB]					
597130	*Reydon SE*	OK	129	Roger Mills		
	Alias for: (**597115**) **Reydon** [COMB]					
597156	*Reydon West*	OK	129	Roger Mills		
	Alias for: (**597115**) **Reydon** [RENAM]					
597342	Reynolds	OK	005	Atoka	1980	N
000781	*Rheams*	OK	121	Pittsburg		
	Alias for: (**589344**) **Reams SE** [RENAM]					
598505	Rice	OK	139	Texas	1967	ONA
598598	Rice East	OK	139	Texas	1968	ON
598629	Rice NE	OK	139	Texas	1963	ON
598660	Rice South	OK	139	Texas	1970	O
598691	*Rice SW*	OK	139	Texas		
	Alias for: (**291468**) **Griggs SE** [COMB]					
598722	Rice West	OK	139	Texas	1956	N
598877	Rich Hill South	OK	125	Pottawatomie	1953	O
598939	Rich Valley	OK	053	Grant	1949	O
598970	Rich Valley NW	OK	053	Grant	1954	O
599001	*Rich Valley SE*	OK	053	Grant		
	Alias for: (**598939**) **Rich Valley** [COMB]					
599032	Rich Valley West	OK	053	Grant	1957	O
599280	Richards SW	OK	031	Comanche	1949	O
599683	Richland	OK	017	Canadian	1972	ONA
599714	Richland Center North	OK	139	Texas	1956	O
599751	Richland Center South	OK	139	Texas	1975	ON
599838	*Richland East*	OK	017	Canadian		
	Alias for: (**599683**) **Richland** [COMB]					
599907	*Richland North*	OK	017	Canadian		
	Alias for: (**599683**) **Richland** [COMB]					
599914	*Richland NW*	OK	017	Canadian		
	Alias for: (**599683**) **Richland** [COMB]					
599922	*Richland SE*	OK	017	Canadian		
	Alias for: (**599683**) **Richland** [COMB]					
600055	*Richmond*	OK	153	Woodward		
	Alias for: (**643119**) **Seiling NE** [COMB]					
600091	Richmond NW	OK	153	Woodward	1980	N

Field Code	Field Name/ Alias/Remarks	State/ Sub	Co Code	County	Disc Year	Field Type
600117	*Richmond West*	OK	153	Woodward		
	Alias for: (**643119**) **Seiling NE** [COMB]					
600737	*Ridgeway*	OK	007	Beaver		
	Alias for: (**480070**) **Mocane-Laverne Gas Area** [COMB]					
600768	*Ridgeway NW*	OK	007	Beaver		
	Alias for: (**480070**) **Mocane-Laverne Gas Area** [COMB]					
600830	*Ridgeway South*	OK	007	Beaver		
	Alias for: (**480070**) **Mocane-Laverne Gas Area** [COMB]					
602132	Ringling North	OK	067	Jefferson	1948	O
007513	Ringling West	OK	067	Jefferson	1983	O
013284	Rings NE	OK	003	Alfalfa	1988	N
602225	Ringwood	OK	003	Alfalfa	1945	ONA
602225	Ringwood	OK	011	Blaine	1945	ONA
602225	Ringwood	OK	047	Garfield	1945	ONA
602225	Ringwood	OK	093	Major	1945	ONA
001945	*Ringwood (Old)*	OK	093	Major		
	Alias for: (**602225**) **Ringwood** [COMB]					
602256	*Ringwood District*	OK	093	Major		
	Alias for: (**602225**) **Ringwood** [COMB]					
602287	*Ringwood East*	OK	093	Major		
	Alias for: (**602225**) **Ringwood** [COMB]					
602318	*Ringwood NE*	OK	093	Major		
	Alias for: (**602225**) **Ringwood** [COMB]					
602349	*Ringwood North*	OK	003	Alfalfa		
	Alias for: (**602225**) **Ringwood** [COMB]					
602349	*Ringwood North*	OK	093	Major		
	Alias for: (**602225**) **Ringwood** [COMB]					
602380	*Ringwood NW*	OK	093	Major		
	Alias for: (**602225**) **Ringwood** [COMB]					
602411	*Ringwood West*	OK	093	Major		
	Alias for: (**602225**) **Ringwood** [COMB]					
602659	Ripley	OK	119	Payne	1914	O
602690	*Ripley East*	OK	119	Payne		
	Alias for: (**602659**) **Ripley** [COMB]					
602721	Ripley NE	OK	119	Payne	1963	ON
602752	Ripley North	OK	119	Payne	1923	ON
602783	Ripley SE	OK	119	Payne	1948	ON
602814	Ripley South	OK	081	Lincoln	1952	O
602814	Ripley South	OK	119	Payne	1952	O
603279	Ritberger East	OK	113	Osage	1959	O
603310	Ritberger SE	OK	113	Osage	1956	O
603341	Ritberger SW	OK	113	Osage	1956	O
603713	*River Bed*	OK	141	Tillman		
	Alias for: (**591793**) **Red River Bed** [COMB]					
603930	*Riverland*	OK	107	Okfuskee		
	Alias for: (**147524**) **Clearview District** [ALTER]					
603930	*Riverland*	OK	111	Okmulgee		
	Alias for: (**052239**) **Beggs District** [COMB]					
603930	*Riverland*	OK	143	Tulsa		
	Alias for: (**067396**) **Bixby-Jenks District** [COMB]					
604931	*Roady NE*	OK	049	Garvin		
	Alias for: (**331362**) **Hoover** [COMB]					
605489	*Robberson*	OK	049	Garvin		
	Alias for: (**226514**) **Eola-Robberson** [COMB]					
605520	Robberson SE	OK	019	Carter	1949	O
605520	Robberson SE	OK	049	Garvin	1949	O
606326	*Robinson*	OK	101	Muskogee		
	Alias for: (**495354**) **Muskogee District North** [COMB]					
606357	*Robinson Creek*	OK	081	Lincoln		
	Alias for: (**772383**) **Wilzetta South** [COMB]					
606388	Robinson Creek East	OK	081	Lincoln	1954	O
606419	Robinson Creek SE	OK	081	Lincoln	1959	O
607659	Rock Creek	OK	117	Pawnee	1968	O
608000	Rock Island	OK	079	Le Flore	1917	N
608186	Rock North	OK	037	Creek	1955	O
608806	*Rockford NW*	OK	015	Caddo		
	Alias for: (**245160**) **Fletcher NE** [COMB]					
609209	Rocky	OK	149	Washita	1946	ON
609364	Rocky Ford	OK	051	Grady	1982	N
004269	Rocky Ford South	OK	051	Grady	1983	N
609557	Rocky Point East	OK	027	Cleveland	1973	OA
609581	Rocky Point NW	OK	027	Cleveland	1968	OA
609608	Rocky Point SE	OK	027	Cleveland	1981	O
609612	Rocky Point South	OK	027	Cleveland	1957	OA
609643	Rocky Point SW	OK	027	Cleveland	1956	O
007656	Rocky SE	OK	075	Kiowa	1984	N
609705	*Rocky West*	OK	149	Washita		
	Alias for: (**609209**) **Rocky** [COMB]					
610542	*Roff*	OK	123	Pontotoc		
	Alias for: (**000567**) **Dolberg District** [COMB]					
611245	*Roll East*	OK	129	Roger Mills		
	Alias for: (**010199**) **Strong City District** [COMB]					
611255	*Roll NE*	OK	129	Roger Mills		
	Alias for: (**010199**) **Strong City District** [COMB]					
611286	Roll NW	OK	129	Roger Mills	1969	ON
611317	*Roll SE*	OK	129	Roger Mills		
	Alias for: (**010199**) **Strong City District** [COMB]					
004186	Roll SW	OK	129	Roger Mills	1982	N
611999	Romulus	OK	125	Pottawatomie	1940	OA
612030	Romulus North	OK	125	Pottawatomie	1942	OA
612061	Romulus NW	OK	125	Pottawatomie	1955	O
612092	Romulus South	OK	125	Pottawatomie	1952	O
612123	Romulus SW	OK	125	Pottawatomie	1944	O
612154	Romulus Townsite	OK	125	Pottawatomie	1942	O
612309	*Rood-Bethel*	OK	133	Seminole		
	Alias for: (**058997**) **Bethel** [COMB]					
612495	Roper	OK	123	Pontotoc	1942	O
612929	*Rosanna*	OK	133	Seminole		
	Alias for: (**761765**) **Wewoka District** [COMB]					
612960	*Roscoe*	OK	093	Major		
	Alias for: (**521495**) **Okeene NW** [COMB]					
613022	*Roscoe NW*	OK	093	Major		
	Alias for: (**137278**) **Cheyenne Valley** [COMB]					
613084	*Roscoe SW*	OK	093	Major		
	Alias for: (**521495**) **Okeene NW** [COMB]					
613115	*Roscoe West*	OK	093	Major		
	Alias for: (**521495**) **Okeene NW** [COMB]					
613394	*Rose Valley North*	OK	033	Cotton		
	Alias for: (**228506**) **Essaquanahdale** [COMB]					
613518	Rosedale	OK	087	McClain	1956	O
613549	Rosedale East	OK	087	McClain	1963	O
613580	Rosedale NE	OK	125	Pottawatomie	1960	O
012055	Rosedale North	OK	027	Cleveland	1987	O
613642	Rosedale SE	OK	087	McClain	1965	O
613663	Rosedale SW	OK	087	McClain	1975	O
613673	Rosedale West	OK	087	McClain	1981	O
613890	Rosenwald	OK	107	Okfuskee	1948	O
613921	Rosenwald South	OK	107	Okfuskee	1951	O
614324	Ross Day East	OK	113	Osage	1951	O
614355	Ross Day NE	OK	113	Osage	1967	O
614361	Ross Day North	OK	113	Osage	1973	O
614380	Ross Day SE	OK	113	Osage	1977	O
614386	Ross Day South	OK	113	Osage	1958	O
614389	Ross Day SW	OK	113	Osage	1977	O
000790	Ross Day West	OK	103	Noble	1982	O
614417	Ross NE	OK	081	Lincoln	1969	N
614696	*Rosston North*	OK	059	Harper		
	Alias for: (**480070**) **Mocane-Laverne Gas Area** [COMB]					
614727	Rosston SW	OK	007	Beaver	1966	O
614758	Rossville SW	OK	081	Lincoln	1951	O
615378	Roulette Creek	OK	027	Cleveland	1950	O
615409	Roulette Creek North	OK	027	Cleveland	1953	O
615440	Roulette Creek SE	OK	027	Cleveland	1952	O
615471	Roulette Creek South	OK	027	Cleveland	1967	O
004187	Roulette Creek SW	OK	027	Cleveland	1982	O
615533	*Round Hill East*	OK	053	Grant		
	Alias for: (**745559**) **Wakita Trend** [COMB]					
615564	*Round Hill North*	OK	053	Grant		
	Alias for: (**745559**) **Wakita Trend** [COMB]					
615595	*Round Hill NW*	OK	053	Grant		
	Alias for: (**745559**) **Wakita Trend** [COMB]					
615781	*Round Prairie East*	OK	063	Hughes		
	Alias for: (**270665**) **Gerty NW** [COMB]					
615936	*Round-Up*	OK	019	Carter		
	Alias for: (**653086**) **Sho-Vel-Tum** [COMB]					
616246	Rover	OK	125	Pottawatomie	1945	ON
616277	Rover North	OK	125	Pottawatomie	1950	O
616804	*Roxana*	OK	083	Logan		
	Alias for: (**169659**) **Crescent-Lovell** [COMB]					
617052	*Royal*	OK	049	Garvin		
	Alias for: (**226514**) **Eola-Robberson** [COMB]					
617114	Royal West	OK	137	Stephens	1953	O
000792	Rush Springs East	OK	051	Grady	1981	N
619520	Rush Springs SE	OK	051	Grady	1983	N
619541	Rush Springs SW	OK	051	Grady	1954	ON
619665	Rusk	OK	107	Okfuskee	1941	O
619696	Rusk NW	OK	107	Okfuskee	1949	O
619727	Rusk South	OK	133	Seminole	1951	O
619733	Rusk West	OK	107	Okfuskee	1980	O
619882	*Russell*	OK	083	Logan		
	Alias for: (**401593**) **Langston West** [COMB]					
620006	*Russell NE*	OK	083	Logan		
	Alias for: (**401593**) **Langston West** [COMB]					
620068	Russell North	OK	083	Logan	1973	O
620078	Russell NW	OK	083	Logan	1975	OA
620161	Russell SE	OK	083	Logan	1966	O
620290	*Russellville North*	OK	061	Haskell		
	Alias for: (**094054**) **Brooken** [COMB]					
620657	Ruthdale SW	OK	105	Nowata	1971	O
621239	*Ryan*	OK	067	Jefferson		
	Alias for: (**670795**) **Spring** [COMB]					
623325	*Sac And Fox*	OK	081	Lincoln		
	Alias for: (**685102**) **Stroud** [COMB]					
623356	Sac And Fox North	OK	081	Lincoln	1944	O
623387	*Sac And Fox NW*	OK	081	Lincoln		
	Alias for: (**685102**) **Stroud** [COMB]					
623542	Sacred Heart	OK	125	Pottawatomie	1939	O
623551	Sacred Heart West	OK	125	Pottawatomie	1980	O
624162	Sageeyah	OK	131	Rogers	1942	O
625030	Salem	OK	091	McIntosh	1960	N
625185	Salem East	OK	091	McIntosh	1962	N
625216	Salem NE	OK	111	Okmulgee	1958	N
625247	Salem North	OK	111	Okmulgee	1965	N
625278	Salem SE	OK	091	McIntosh	1964	N
625309	Salem SW	OK	091	McIntosh	1957	N
010848	Sallisaw NE	OK	135	Sequoyah	1985	N
625758	Sallisaw SE	OK	135	Sequoyah	1976	N
000795	Sallisaw SW	OK	135	Sequoyah	1982	N
626053	*Salon North*	OK	045	Ellis		
	Alias for: (**480070**) **Mocane-Laverne Gas Area** [COMB]					
626084	*Salon SE*	OK	045	Ellis		
	Alias for: (**262736**) **Gage** [COMB]					
626115	*Salon South*	OK	045	Ellis		
	Alias for: (**262736**) **Gage** [COMB]					
626270	*Salt Creek*	OK	107	Okfuskee		
	Alias for: (**707603**) **Tiger Flats** [COMB]					
626270	*Salt Creek*	OK	111	Okmulgee		
	Alias for: (**707603**) **Tiger Flats** [COMB]					
626549	*Salt Fork*	OK	053	Grant		
	Alias for: (**002235**) **Salt Fork SE (New)** [COMB]					
000796	*Salt Fork District SE*	OK	053	Grant		
	Alias for: (**002235**) **Salt Fork SE (New)** [COMB]					
626580	Salt Fork East	OK	053	Grant	1964	O
626611	*Salt Fork SE*	OK	053	Grant		
	Alias for: (**002235**) **Salt Fork SE (New)** [COMB]					
002235	Salt Fork SE (New)	OK	047	Garfield	1956	OA
002235	Salt Fork SE (New)	OK	053	Grant	1956	OA
626642	Salt Fork South	OK	053	Grant	1956	O
626673	Salt Fork SW	OK	053	Grant	1950	O
626704	Salt Fork West	OK	053	Grant	1960	O
011248	Salt Plains NE	OK	003	Alfalfa	1987	N
006161	Salt Springs North	OK	059	Harper	1983	N
626952	*Salt Springs South*	OK	059	Harper		
	Alias for: (**429697**) **Lovedale** [COMB]					
627510	Sampsel NE	OK	025	Cimarron	1945	N
627541	Sams	OK	103	Noble	1925	O
627572	*Sams District*	OK	103	Noble		
	Alias for: (**627541**) **Sams** [COMB]					
627603	*Sams NE*	OK	103	Noble		
	Alias for: (**550862**) **Perry District** [COMB]					
627634	Sams North	OK	103	Noble	1953	O
627665	Sams NW	OK	103	Noble	1959	ON
627727	Sams SW	OK	103	Noble	1954	O
627758	Sams West	OK	103	Noble	1965	ON

Field Code	Field Name/ Alias/Remarks	State/ Sub	Co Code	County	Disc Year	Field Type
629432	*Sancho*	OK	133	Seminole		
	Alias for: (**761765**) **Wewoka District** [COMB]					
629463	*Sancho District*	OK	133	Seminole		
	Alias for: (**761765**) **Wewoka District** [COMB]					
629494	Sancho NE	OK	133	Seminole	1967	ON
629525	Sancho North	OK	133	Seminole	1951	ON
629556	Sancho NW	OK	133	Seminole	1964	O
012058	Sand Hill SW	OK	003	Alfalfa	1988	OA
630424	*Sand Springs*	OK	143	Tulsa		
	Alias for: (**630455**) **Sand Springs District** [COMB]					
630455	Sand Springs District	OK	037	Creek	1916	ON
630455	Sand Springs District	OK	143	Tulsa	1916	ON
631385	Sandy Creek	OK	099	Murray	1948	O
631447	*Sandy Creek SW*	OK	099	Murray		
	Alias for: (**182170**) **Davis** [COMB]					
631633	*Sandy Land*	OK	081	Lincoln		
	Alias for: (**005186**) **Agra West** [COMB]					
631850	*Sanford*	OK	133	Seminole		
	Alias for: (**643956**) **Seminole** [COMB]					
632749	*Santa FE*	OK	137	Stephens		
	Alias for: (**653086**) **Sho-Vel-Tum** [COMB]					
633555	*Sapulpa*	OK	037	Creek		
	Alias for: (**633586**) **Sapulpa District** [SPLIT]					
633586	Sapulpa District	OK	037	Creek	1909	O
633586	Sapulpa District	OK	111	Okmulgee	1909	O
633586	Sapulpa District	OK	143	Tulsa	1909	O
633617	*Sapulpa District South*	OK	037	Creek		
	Alias for: (**373270**) **Kellyville District** [COMB]					
633648	*Sapulpa NW*	OK	037	Creek		
	Alias for: (**633586**) **Sapulpa District** [COMB]					
633803	*Sarah Whipple*	OK	047	Garfield		
	Alias for: (**264596**) **Garber** [COMB]					
634485	*Sasakwa*	OK	063	Hughes		
	Alias for: (**327363**) **Holdenville** [COMB]					
634485	*Sasakwa*	OK	133	Seminole		
	Alias for: (**327363**) **Holdenville** [COMB]					
634516	*Sasakwa East*	OK	133	Seminole		
	Alias for: (**327363**) **Holdenville** [COMB]					
634547	Sasakwa NW	OK	133	Seminole	1960	O
634609	*Sasakwa SE*	OK	063	Hughes		
	Alias for: (**327363**) **Holdenville** [COMB]					
634578	*Sasakwa Townsite*	OK	133	Seminole		
	Alias for: (**327363**) **Holdenville** [COMB]					
634593	Sasakwa West	OK	133	Seminole	1981	O
634795	Satchell Valley	OK	053	Grant	1983	O
634826	*Satchell Valley North*	OK	053	Grant		
	Alias for: (**514642**) **Numa** [COMB]					
635670	Savanna NE	OK	121	Pittsburg	1980	N
636469	*Sayre*	OK	009	Beckham		
	Alias for: (**636500**) **Sayre District** [RENAM]					
636500	Sayre District	OK	009	Beckham	1922	ON
009146	Sayre East	OK	009	Beckham	1985	N
636531	Sayre SE	OK	009	Beckham	1968	N
637686	Schlegel East	OK	119	Payne	1922	O
637717	*Schlegel NE*	OK	119	Payne		
	Alias for: (**637748**) **Schlegel North** [COMB]					
637748	Schlegel North	OK	119	Payne	1943	ON
637779	*Schlegel NW*	OK	119	Payne		
	Alias for: (**637748**) **Schlegel North** [COMB]					
637810	Schlegel SE	OK	119	Payne	1950	O
637841	Schlegel SW	OK	119	Payne	1958	O
639360	Schulter	OK	111	Okmulgee	1907	ON
639794	*Scipio East*	OK	121	Pittsburg		
	Alias for: (**639825**) **Scipio NW** [COMB]					
639825	Scipio NW	OK	091	McIntosh	1944	N
639825	Scipio NW	OK	121	Pittsburg	1944	N
639856	*Scipio West*	OK	121	Pittsburg		
	Alias for: (**639825**) **Scipio NW** [COMB]					
640104	*Scott*	OK	037	Creek		
	Alias for: (**373270**) **Kellyville District** [COMB]					
640104	*Scott*	OK	099	Murray		
	Alias for: (**739379**) **Vines** [COMB]					
640104	*Scott*	OK	107	Okfuskee		
	Alias for: (**640259**) **Scott Gas Area** [COMB]					
640259	Scott Gas Area	OK	107	Okfuskee	1945	N
640321	*Scott NE*	OK	107	Okfuskee		
	Alias for: (**640259**) **Scott Gas Area** [COMB]					
640352	Scott North	OK	107	Okfuskee	1953	N
641476	*Sealy North*	OK	133	Seminole		
	Alias for: (**327363**) **Holdenville** [COMB]					
641724	Searight	OK	133	Seminole	1926	O
641755	Searight East	OK	133	Seminole	1939	O
641778	Searight NE	OK	133	Seminole	1973	O
641786	Searight North	OK	133	Seminole	1934	O
641879	Seay	OK	067	Jefferson	1924	O
642375	Sedan	OK	075	Kiowa	1956	O
642406	Sedan North	OK	075	Kiowa	1956	O
642730	Seger	OK	149	Washita	1980	N
643119	Seiling NE	OK	043	Dewey	1952	ONA
643119	Seiling NE	OK	093	Major	1952	ONA
643119	Seiling NE	OK	153	Woodward	1952	ONA
643145	Seiling SE	OK	043	Dewey	1981	N
643150	*Seiling South*	OK	043	Dewey		
	Alias for: (**575633**) **Putnam** [COMB]					
643181	Seiling SW	OK	043	Dewey	1965	N
643367	*Self NW*	OK	009	Beckham		
	Alias for: (**227266**) **Erick Gas Area South** [COMB]					
643677	*Selman*	OK	059	Harper		
	Alias for: (**429697**) **Lovedale** [COMB]					
643708	*Selman East*	OK	059	Harper		
	Alias for: (**429790**) **Lovedale NW** [COMB]					
643739	Selman NE	OK	059	Harper	1963	N
643770	*Selman North*	OK	059	Harper		
	Alias for: (**429790**) **Lovedale NW** [COMB]					
643801	*Seltzer*	OK	145	Wagoner		
	Alias for: (**684544**) **Striker District** [COMB]					
643956	Seminole	OK	133	Seminole	1926	ONA
643987	*Seminole City*	OK	133	Seminole		
	Alias for: (**643956**) **Seminole** [COMB]					
644018	*Seminole East*	OK	133	Seminole		
	Alias for: (**643956**) **Seminole** [COMB]					
644049	*Seminole North*	OK	133	Seminole		
	Alias for: (**643956**) **Seminole** [COMB]					
644173	Seminole West	OK	133	Seminole	1930	O
644434	Sentinel	OK	149	Washita	1981	N
000802	*Sentinel NW*	OK	149	Washita		
	Alias for: (**644434**) **Sentinel** [COMB]					
644452	Sentinel West	OK	149	Washita	1943	O
644545	Sequoyah	OK	135	Sequoyah	1910	N
645847	*Seward*	OK	083	Logan		
	Alias for: (**751449**) **Waterloo North** [COMB]					
645878	Seward East	OK	083	Logan	1964	O
645909	Seward NE	OK	083	Logan	1961	O
645944	Seward North	OK	083	Logan	1976	OA
645971	Seward NW	OK	083	Logan	1966	O
646002	Seward SE	OK	083	Logan	1957	O
646033	*Seward South*	OK	083	Logan		
	Alias for: (**751449**) **Waterloo North** [COMB]					
009928	Seward SW	OK	083	Logan	1985	O
646602	Shady Grove South	OK	063	Hughes	1974	N
646607	Shady Grove SW	OK	063	Hughes	1961	N
646638	Shady Grove West	OK	063	Hughes	1961	ONA
646731	*Shady Point*	OK	079	Le Flore		
	Alias for: (**114670**) **Cameron** [COMB]					
646917	*Shaffer*	OK	081	Lincoln		
	Alias for: (**005062**) **Agra** [COMB]					
647475	*Shamrock*	OK	037	Creek		
	Alias for: (**175162**) **Cushing** [COMB]					
647506	Shamrock District West	OK	037	Creek	1932	O
647506	Shamrock District West	OK	081	Lincoln	1932	O
647847	*Shapon West*	OK	153	Woodward		
	Alias for: (**648188**) **Sharon West** [ALTER]					
648080	Sharon North	OK	153	Woodward	1975	N
648095	*Sharon NW*	OK	153	Woodward		
	Alias for: (**648188**) **Sharon West** [COMB]					
648157	*Sharon SW*	OK	153	Woodward		
	Alias for: (**697155**) **Tangier** [COMB]					
648188	Sharon West	OK	153	Woodward	1957	ON
648467	Shattuck	OK	045	Ellis	1958	ONA
648498	*Shattuck East*	OK	045	Ellis		
	Alias for: (**648467**) **Shattuck** [COMB]					
648502	Shattuck North	OK	045	Ellis	1974	N
648515	*Shattuck SW*	OK	045	Ellis		
	Alias for: (**648467**) **Shattuck** [COMB]					
648529	Shattuck West	OK	045	Ellis	1958	ONA
648715	Shawnee	OK	125	Pottawatomie	1934	O
648761	Shawnee East	OK	125	Pottawatomie	1937	O
648746	*Shawnee East A*	OK	125	Pottawatomie		
	Alias for: (**648761**) **Shawnee East** [COMB]					
648777	Shawnee Lake	OK	125	Pottawatomie	1943	ON
648808	Shawnee Lake East	OK	125	Pottawatomie	1951	O
002645	Shawnee Lake North	OK	125	Pottawatomie	1982	OA
648839	Shawnee Lake NW	OK	125	Pottawatomie	1958	O
648848	*Shawnee Lake SE*	OK	125	Pottawatomie		
	Alias for: (**129574**) **Centerpoint** [COMB]					
648870	Shawnee Lake West	OK	125	Pottawatomie	1947	O
648901	Shawnee NE	OK	125	Pottawatomie	1937	O
648932	*Shawnee North*	OK	125	Pottawatomie		
	Alias for: (**648901**) **Shawnee NE** [COMB]					
648963	Shawnee South	OK	125	Pottawatomie	1943	O
648994	Shawnee SW	OK	125	Pottawatomie	1943	OA
007514	*Shawnee Townsite*	OK	125	Pottawatomie		
	Alias for: (**648994**) **Shawnee SW** [COMB]					
649242	Sheep Creek	OK	123	Pontotoc	1964	O
649273	Sheep Creek West	OK	123	Pontotoc	1963	O
649397	*Sheetz*	OK	037	Creek		
	Alias for: (**348626**) **Iron Post** [COMB]					
649831	Sheldon	OK	107	Okfuskee	1916	O
649924	Sheldon SE	OK	107	Okfuskee	1947	O
650100	Shell Lake	OK	047	Garfield	1976	OA
650110	Shell Lake North	OK	113	Osage	1950	O
650141	Shell Lake NW	OK	113	Osage	1947	O
000806	Shell Lake West	OK	047	Garfield	1978	ON
001296	*Shepard*	OK	133	Seminole		
	Alias for: (**761796**) **Wewoka District North** [COMB]					
650730	*Sheppard*	OK	101	Muskogee		
	Alias for: (**165024**) **Council Hill District** [COMB]					
650885	*Sheridan*	OK	037	Creek		
	Alias for: (**488626**) **Mounds District** [COMB]					
650885	*Sheridan*	OK	111	Okmulgee		
	Alias for: (**488626**) **Mounds District** [COMB]					
650885	*Sheridan*	OK	143	Tulsa		
	Alias for: (**488626**) **Mounds District** [COMB]					
651815	Shidler East	OK	113	Osage	1955	O
651818	Shidler NE	OK	113	Osage	1980	O
651846	Shidler SE	OK	113	Osage	1972	OA
653086	Sho-Vel-Tum	OK	019	Carter	1905	ONA
653086	Sho-Vel-Tum	OK	049	Garvin	1905	ONA
653086	Sho-Vel-Tum	OK	137	Stephens	1905	ONA
653117	*Sho-Vel-Tum District*	OK	019	Carter		
	Alias for: (**653086**) **Sho-Vel-Tum** [COMB]					
653117	*Sho-Vel-Tum District*	OK	049	Garvin		
	Alias for: (**653086**) **Sho-Vel-Tum** [COMB]					
653117	*Sho-Vel-Tum District*	OK	137	Stephens		
	Alias for: (**653086**) **Sho-Vel-Tum** [COMB]					
653334	*Sholem Alechem*	OK	019	Carter		
	Alias for: (**653086**) **Sho-Vel-Tum** [COMB]					
653334	*Sholem Alechem*	OK	137	Stephens		
	Alias for: (**653086**) **Sho-Vel-Tum** [COMB]					
653365	Sholem Alechem North	OK	137	Stephens	1953	O
653427	*Sholem Alechem SW*	OK	019	Carter		
	Alias for: (**653086**) **Sho-Vel-Tum** [COMB]					
653458	*Sholem Alechem West*	OK	137	Stephens		
	Alias for: (**653086**) **Sho-Vel-Tum** [COMB]					
653629	Shopton SE	OK	101	Muskogee	1975	N
653799	*Short Junction*	OK	027	Cleveland		
	Alias for: (**483914**) **Moore West** [COMB]					
653830	*Short Junction West*	OK	027	Cleveland		
	Alias for: (**483914**) **Moore West** [COMB]					
655075	*Sickles NE*	OK	015	Caddo		
	Alias for: (**426649**) **Lookeba** [COMB]					
655077	Sickles North	OK	015	Caddo	1973	ON

Field Code	Field Name/ Alias/Remarks	State/ Sub	Co Code	County	Disc Year	Field Type
655079	*Sickles NW*	OK	015	Caddo		
	Alias for: (**655077**) **Sickles North** [COMB]					
002263	*Signal Hill*	OK	063	Hughes		
	Alias for: (**327363**) **Holdenville** [COMB]					
002263	*Signal Hill*	OK	133	Seminole		
	Alias for: (**327363**) **Holdenville** [COMB]					
655442	Signal Hills	OK	113	Osage	1944	O
655814	Silo	OK	013	Bryan	1973	ON
655818	Silo East	OK	013	Bryan	1975	ON
006510	Silo North	OK	013	Bryan	1984	O
002648	Silo NW	OK	013	Bryan	1982	O
013932	Silo West	OK	013	Bryan	1990	OA
656093	Silver City NE	OK	037	Creek	1956	O
656124	*Silver City North*	OK	037	Creek		
	Alias for: (**175162**) **Cushing** [COMB]					
656930	*Simmons-Black*	OK	111	Okmulgee		
	Alias for: (**515200**) **Nuyaka District** [COMB]					
656982	Simon	OK	085	Love	1979	O
656988	Simon NE	OK	019	Carter	1977	O
656992	Simon North	OK	019	Carter	1957	O
656996	Simon NW	OK	085	Love	1980	O
656030	Simon SE	OK	085	Love	1981	OA
000811	Simon South	OK	085	Love	1982	O
000812	Simon SW	OK	085	Love	1979	O
657240	Simpson SE	OK	095	Marshall	1972	N
658325	Sivells Bend	OK	085	Love	1945	OA
658480	*Six Mile*	OK	007	Beaver		
	Alias for: (**480070**) **Mocane-Laverne Gas Area** [COMB]					
000813	*Six Mile (New)*	OK	007	Beaver		
	Alias for: (**658604**) **Six Mile South** [COMB]					
658542	Six Mile NW	OK	007	Beaver	1961	ONA
658604	Six Mile South	OK	007	Beaver	1959	ONA
658635	Six Mile West	OK	007	Beaver	1970	ON
658984	Skedee	OK	117	Pawnee	1942	O
659015	Skedee North	OK	117	Pawnee	1953	O
659046	Skedee NW	OK	117	Pawnee	1962	O
659077	Skedee SE	OK	117	Pawnee	1965	O
659087	Skedee South	OK	117	Pawnee	1973	O
659108	Skedee West	OK	117	Pawnee	1950	O
659232	*Skelly-Ford*	OK	081	Lincoln		
	Alias for: (**000814**) **Skellyville (New)** [COMB]					
659263	*Skellyville*	OK	081	Lincoln		
	Alias for: (**000814**) **Skellyville (New)** [COMB]					
000814	Skellyville (New)	OK	081	Lincoln	1924	ON
659294	*Skellyville District*	OK	081	Lincoln		
	Alias for: (**000814**) **Skellyville (New)** [COMB]					
659325	Skellyville East	OK	081	Lincoln	1958	O
659449	Skiatook	OK	113	Osage	1906	O
659449	Skiatook	OK	143	Tulsa	1906	O
659480	*Skiatook West*	OK	113	Osage		
	Alias for: (**355610**) **Javine District** [COMB]					
659883	*Skull Creek*	OK	113	Osage		
	Alias for: (**196518**) **Domes-Pond Creek** [COMB]					
660844	Slick	OK	037	Creek	1913	ON
660937	Slick District North	OK	037	Creek	1947	O
660937	Slick District North	OK	111	Okmulgee	1947	O
660968	*Slick District South*	OK	037	Creek		
	Alias for: (**214896**) **Edna District** [COMB]					
661123	*Slick South*	OK	037	Creek		
	Alias for: (**214896**) **Edna District** [COMB]					
661154	*Slick SW*	OK	037	Creek		
	Alias for: (**214896**) **Edna District** [COMB]					
661185	Slick West	OK	037	Creek	1947	O
662084	*Smelsor*	OK	029	Coal		
	Alias for: (**145354**) **Clarita District** [COMB]					
664781	Soldier Creek	OK	033	Cotton	1946	O
664812	*Soldier Creek North*	OK	033	Cotton		
	Alias for: (**664781**) **Soldier Creek** [COMB]					
664843	*Soldier Creek SW*	OK	033	Cotton		
	Alias for: (**664781**) **Soldier Creek** [COMB]					
665122	*Solomon Creek*	OK	113	Osage		
	Alias for: (**103663**) **Burbank** [COMB]					
665587	*Sommerville*	OK	101	Muskogee		
	Alias for: (**695853**) **Taft District** [COMB]					
665959	Sooner Trend	OK	011	Blaine	1942	ONA
665959	Sooner Trend	OK	047	Garfield	1942	ONA
665959	Sooner Trend	OK	073	Kingfisher	1942	ONA
665959	Sooner Trend	OK	083	Logan	1942	ONA
665959	Sooner Trend	OK	093	Major	1942	ONA
665990	Sooner Valley North	OK	119	Payne	1955	O
008628	Sooner Valley NW	OK	119	Payne	1984	OA
013560	Sooner Valley West	OK	119	Payne	1990	OA
666021	Soonerville East	OK	081	Lincoln	1950	O
666052	Soonerville NE	OK	081	Lincoln	1953	O
666052	Soonerville NE	OK	119	Payne	1953	O
666083	*Soonerville North*	OK	119	Payne		
	Alias for: (**269952**) **Georgia South** [COMB]					
008385	Soonerville NW	OK	119	Payne	1975	O
666090	Soonerville SW	OK	081	Lincoln	1981	O
010190	Sopasco	OK	019	Carter	1926	O
666827	*Southard SE*	OK	011	Blaine		
	Alias for: (**751774**) **Watonga-Chickasha Trend** [COMB]					
667261	*Southwestern*	OK	117	Pawnee		
	Alias for: (**403794**) **Lauderdale** [COMB]					
667757	Sparks East	OK	081	Lincoln	1950	ON
667819	Sparks NE	OK	081	Lincoln	1951	O
667850	Sparks North	OK	081	Lincoln	1966	O
667881	*Sparks SE*	OK	081	Lincoln		
	Alias for: (**667757**) **Sparks East** [COMB]					
667912	Sparks South	OK	081	Lincoln	1945	O
667943	Sparks SW	OK	081	Lincoln	1961	O
667974	Sparks West	OK	081	Lincoln	1980	O
668253	*Spaulding*	OK	063	Hughes		
	Alias for: (**327363**) **Holdenville** [COMB]					
668253	*Spaulding*	OK	133	Seminole		
	Alias for: (**327363**) **Holdenville** [COMB]					
002279	*Spaulding (Old)*	OK	063	Hughes		
	Alias for: (**327363**) **Holdenville** [COMB]					
668259	*Spaulding East*	OK	063	Hughes		
	Alias for: (**030095**) **Atwood North** [COMB]					
668284	*Spaulding North*	OK	063	Hughes		
	Alias for: (**327363**) **Holdenville** [COMB]					
668315	*Spaulding SE*	OK	063	Hughes		
	Alias for: (**327363**) **Holdenville** [COMB]					
668346	*Spaulding South*	OK	063	Hughes		
	Alias for: (**327363**) **Holdenville** [COMB]					
668377	*Spaulding SW*	OK	063	Hughes		
	Alias for: (**327363**) **Holdenville** [COMB]					
668408	*Spaulding Townsite*	OK	063	Hughes		
	Alias for: (**327363**) **Holdenville** [COMB]					
668439	*Spaulding West*	OK	063	Hughes		
	Alias for: (**327363**) **Holdenville** [COMB]					
669028	*Spencer*	OK	111	Okmulgee		
	Alias for: (**669090**) **Spencer District** [COMB]					
669028	*Spencer*	OK	143	Tulsa		
	Alias for: (**669090**) **Spencer District** [COMB]					
669028	*Spencer*	OK	145	Wagoner		
	Alias for: (**669090**) **Spencer District** [COMB]					
669090	Spencer District	OK	111	Okmulgee	1917	OA
669090	Spencer District	OK	143	Tulsa	1917	OA
669090	Spencer District	OK	145	Wagoner	1917	OA
669245	*Sperry*	OK	143	Tulsa		
	Alias for: (**065407**) **Bird Creek** [COMB]					
669772	*Spiro*	OK	079	Le Flore		
	Alias for: (**380610**) **Kinta** [COMB]					
669834	*Spiro North*	OK	079	Le Flore		
	Alias for: (**380610**) **Kinta** [COMB]					
669865	Spiro SE	OK	079	Le Flore	1962	N
670299	Sporn	OK	081	Lincoln	1936	O
670330	*Sporn East*	OK	081	Lincoln		
	Alias for: (**670299**) **Sporn** [COMB]					
670361	Sporn NE	OK	119	Payne	1947	ON
670392	*Sporn SE*	OK	081	Lincoln		
	Alias for: (**670299**) **Sporn** [COMB]					
670423	Sporn South	OK	081	Lincoln	1957	ON
670454	Sporn SW	OK	081	Lincoln	1952	O
670485	Sporn West	OK	081	Lincoln	1955	O
670795	Spring	OK	067	Jefferson	1924	O
670919	Spring Creek	OK	081	Lincoln	1952	ON
671291	*Spring Valley East*	OK	047	Garfield		
	Alias for: (**339764**) **Hunter South** [COMB]					
671322	*Spring Valley NW*	OK	073	Kingfisher		
	Alias for: (**665959**) **Sooner Trend** [COMB]					
671353	*Spring Valley SE*	OK	047	Garfield		
	Alias for: (**339764**) **Hunter South** [COMB]					
671508	Springer	OK	019	Carter	1965	ONA
000819	*Springer SW*	OK	019	Carter		
	Alias for: (**671508**) **Springer** [COMB]					
671725	*Springhill*	OK	107	Okfuskee		
	Alias for: (**436457**) **Lyons-Quinn** [COMB]					
671756	Springhill West	OK	145	Wagoner	1949	O
672624	Squaw Creek	OK	011	Blaine	1959	N
672629	*Squaw Creek NE*	OK	011	Blaine		
	Alias for: (**288957**) **Greenfield West** [COMB]					
672644	*Squaw Creek West*	OK	011	Blaine		
	Alias for: (**672624**) **Squaw Creek** [COMB]					
672686	*Squirrel Creek*	OK	043	Dewey		
	Alias for: (**672717**) **Squirrel Creek South** [COMB]					
672717	Squirrel Creek South	OK	043	Dewey	1968	OA
673663	*St James East*	OK	081	Lincoln		
	Alias for: (**757828**) **Wellston West** [COMB]					
673694	*St James SW*	OK	109	Oklahoma		
	Alias for: (**434542**) **Luther** [COMB]					
673725	*St John*	OK	113	Osage		
	Alias for: (**499758**) **Naval Reserve** [RENAM]					
673787	St John North	OK	113	Osage	1955	O
673818	St John NW	OK	113	Osage	1953	O
673880	*St John West*	OK	113	Osage		
	Alias for: (**499758**) **Naval Reserve** [COMB]					
674097	St Louis	OK	125	Pottawatomie	1925	ONA
674097	St Louis	OK	133	Seminole	1925	ONA
674128	*St Louis District*	OK	125	Pottawatomie		
	Alias for: (**674097**) **St Louis** [COMB]					
674128	*St Louis District*	OK	133	Seminole		
	Alias for: (**674097**) **St Louis** [COMB]					
674159	*St Louis District North*	OK	125	Pottawatomie		
	Alias for: (**674097**) **St Louis** [SPLIT]					
674190	St Louis East	OK	125	Pottawatomie	1941	O
674221	*St Louis North*	OK	125	Pottawatomie		
	Alias for: (**674097**) **St Louis** [COMB]					
675275	Stafford	OK	039	Custer	1982	N
675326	Stafford North	OK	039	Custer	1972	ON
675330	*Stafford NW*	OK	039	Custer		
	Alias for: (**107422**) **Butler-Custer West** [COMB]					
675399	Stage Stand	OK	137	Stephens	1946	O
675430	Stage Stand NE	OK	137	Stephens	1955	N
675461	Stage Stand SE	OK	137	Stephens	1955	ON
676422	Stanley	OK	127	Pushmataha	1985	N
676701	*Star*	OK	011	Blaine		
	Alias for: (**665959**) **Sooner Trend** [COMB]					
676701	*Star*	OK	073	Kingfisher		
	Alias for: (**665959**) **Sooner Trend** [COMB]					
676794	Star West	OK	011	Blaine	1969	OA
677290	Starr Valley	OK	119	Payne	1950	O
010861	Starr Valley East	OK	119	Payne	1986	O
009948	Starr Valley NE	OK	119	Payne	1985	O
006443	Starr Valley North	OK	119	Payne	1983	O
677321	Starr Valley SE	OK	119	Payne	1956	O
677538	*State Line*	OK	053	Grant		
	Alias for: (**112872**) **Caldwell** [RENAM]					
678096	*Stealy*	OK	087	McClain		
	Alias for: (**752968**) **Wayne SW** [COMB]					
678127	Stealy NE	OK	087	McClain	1963	O
678158	*Stealy South*	OK	087	McClain		
	Alias for: (**752968**) **Wayne SW** [COMB]					
678189	*Stealy SW*	OK	087	McClain		
	Alias for: (**752968**) **Wayne SW** [COMB]					
678220	*Stealy West*	OK	087	McClain		
	Alias for: (**752968**) **Wayne SW** [COMB]					
678561	Steedman	OK	123	Pontotoc	1916	O
678592	Steedman NE	OK	123	Pontotoc	1972	N
678623	*Steedman North*	OK	123	Pontotoc		
	Alias for: (**011231**) **Allen District** [COMB]					

Field Code	Field Name/ Alias/Remarks	State/ Sub	Co Code	County	Disc Year	Field Type
678654	*Steedman North District*	OK	123	Pontotoc		
	Alias for: (**011231**) **Allen District** [COMB]					
678685	Steedman SW	OK	123	Pontotoc	1947	ON
678716	*Steedman West*	OK	123	Pontotoc		
	Alias for: (**517899**) **Oakman District** [COMB]					
679336	*Stella*	OK	027	Cleveland		
	Alias for: (**146470**) **Clay City SE** [RENAM]					
679398	Stella (New)	OK	027	Cleveland	1955	O
679367	Stella East	OK	027	Cleveland	1950	OA
002595	Stella NW	OK	027	Cleveland	1982	O
679832	Sterling	OK	031	Comanche	1958	ONA
679863	Sterling East	OK	031	Comanche	1982	N
679863	Sterling East	OK	051	Grady	1982	N
679956	*Sterling SE*	OK	031	Comanche		
	Alias for: (**679832**) **Sterling** [COMB]					
680049	Sterling West	OK	031	Comanche	1962	ON
680545	Stidham	OK	091	McIntosh	1914	O
680550	Stidham East	OK	091	McIntosh	1975	N
012286	Stidham SE	OK	091	McIntosh	1988	N
680559	Stidham South	OK	091	McIntosh	1977	N
014060	Stidham West	OK	091	McIntosh	1991	N
680607	Stigler	OK	061	Haskell	1974	N
680623	Stigler West	OK	061	Haskell	1976	N
680731	*Stillwater*	OK	119	Payne		
	Alias for: (**002434**) **Stillwater (New)** [COMB]					
002434	Stillwater (New)	OK	119	Payne	1943	O
680886	*Stillwater (Old)*	OK	119	Payne		
	Alias for: (**680917**) **Stillwater SE** [COMB]					
680762	Stillwater Airport	OK	119	Payne	1953	O
680793	*Stillwater Airport North*	OK	119	Payne		
	Alias for: (**680762**) **Stillwater Airport** [COMB]					
680799	Stillwater Airport NW	OK	103	Noble	1980	OA
680799	Stillwater Airport NW	OK	119	Payne	1980	OA
680804	*Stillwater Airport West*	OK	119	Payne		
	Alias for: (**680799**) **Stillwater Airport NW** [COMB]					
680824	*Stillwater District*	OK	119	Payne		
	Alias for: (**002434**) **Stillwater (New)** [RENAM]					
004190	*Stillwater East*	OK	119	Payne		
	Alias for: (**002434**) **Stillwater (New)** [COMB]					
011594	Stillwater NE	OK	119	Payne	1987	OA
680855	Stillwater North	OK	119	Payne	1955	OA
680850	Stillwater NW	OK	119	Payne	1975	O
680917	Stillwater SE	OK	119	Payne	1935	ON
680948	*Stillwater South*	OK	119	Payne		
	Alias for: (**002434**) **Stillwater (New)** [COMB]					
680979	*Stillwater SW*	OK	119	Payne		
	Alias for: (**002434**) **Stillwater (New)** [COMB]					
681010	Stillwater West	OK	119	Payne	1940	O
681413	*Stockholm East*	OK	059	Harper		
	Alias for: (**480070**) **Mocane-Laverne Gas Area** [COMB]					
681444	Stockholm SE	OK	059	Harper	1957	N
681475	*Stockholm SW*	OK	059	Harper		
	Alias for: (**480070**) **Mocane-Laverne Gas Area** [COMB]					
681506	*Stockholm West*	OK	059	Harper		
	Alias for: (**480070**) **Mocane-Laverne Gas Area** [COMB]					
002436	Stockholm West (New)	OK	059	Harper	1959	O
681568	Stockton	OK	085	Love	1936	O
681847	Stone	OK	081	Lincoln	1955	O
682002	Stone NE	OK	081	Lincoln	1967	N
681878	*Stonebluff*	OK	143	Tulsa		
	Alias for: (**681909**) **Stonebluff District** [COMB]					
681878	*Stonebluff*	OK	145	Wagoner		
	Alias for: (**681909**) **Stonebluff District** [COMB]					
681909	Stonebluff District	OK	101	Muskogee	1915	ON
681909	Stonebluff District	OK	143	Tulsa	1915	ON
681909	Stonebluff District	OK	145	Wagoner	1915	ON
682436	Stonewall NE	OK	029	Coal	1953	N
682436	Stonewall NE	OK	123	Pontotoc	1953	N
682653	Stony Point North	OK	015	Caddo	1966	O
683025	*Story SE*	OK	049	Garvin		
	Alias for: (**278587**) **Golden Trend** [COMB]					
683738	Stratford SE	OK	049	Garvin	1954	O
683769	Stratford South	OK	049	Garvin	1956	O
683800	Stratford SW	OK	049	Garvin	1955	O
683808	Stratford West	OK	049	Garvin	1978	O
684513	*Striker*	OK	145	Wagoner		
	Alias for: (**684544**) **Striker District** [COMB]					
684544	Striker District	OK	145	Wagoner	1917	O
684823	Strohm	OK	113	Osage	1956	O
684854	Strohm East	OK	113	Osage	1955	O
684885	Strohm North	OK	113	Osage	1954	O
684916	Strohm NW	OK	113	Osage	1964	O
685012	*Strong City*	OK	129	Roger Mills		
	Alias for: (**010199**) **Strong City District** [COMB]					
010199	Strong City District	OK	129	Roger Mills	1966	ON
000300	*Strong City East*	OK	129	Roger Mills		
	Alias for: (**010199**) **Strong City District** [COMB]					
685013	*Strong City NE*	OK	129	Roger Mills		
	Alias for: (**010199**) **Strong City District** [RENAM]					
685014	*Strong City North*	OK	129	Roger Mills		
	Alias for: (**010199**) **Strong City District** [COMB]					
685019	*Strong City SE*	OK	129	Roger Mills		
	Alias for: (**010199**) **Strong City District** [COMB]					
685021	*Strong City South*	OK	129	Roger Mills		
	Alias for: (**010199**) **Strong City District** [COMB]					
685027	*Strong City West*	OK	129	Roger Mills		
	Alias for: (**010199**) **Strong City District** [COMB]					
015054	Strong East	OK	007	Beaver	1973	O
	ABD 90					
685102	Stroud	OK	037	Creek	1923	ONA
685102	Stroud	OK	081	Lincoln	1923	ONA
685195	Stroud East	OK	037	Creek	1940	ON
685226	Stroud NE	OK	081	Lincoln	1951	ON
685257	Stroud North	OK	081	Lincoln	1937	N
685288	*Stroud SE*	OK	037	Creek		
	Alias for: (**685102**) **Stroud** [COMB]					
685288	*Stroud SE*	OK	081	Lincoln		
	Alias for: (**685102**) **Stroud** [COMB]					
685505	*Stuart*	OK	121	Pittsburg		
	Alias for: (**556791**) **Pine Hollow South** [COMB]					
685567	*Stuart NE*	OK	121	Pittsburg		
	Alias for: (**556791**) **Pine Hollow South** [COMB]					
685598	*Stuart SE*	OK	121	Pittsburg		
	Alias for: (**556791**) **Pine Hollow South** [COMB]					
685660	Stuart SW	OK	063	Hughes	1959	N
686063	Sturgis East	OK	139	Texas	1954	O
686094	*Sturgis North*	OK	025	Cimarron		
	Alias for: (**377145**) **Keyes Gas Area** [COMB]					
002449	Sturgis North (New)	OK	025	Cimarron	1953	N
686125	Sturgis NW	OK	025	Cimarron	1953	N
686156	Sturgis SE	OK	139	Texas	1957	O
687830	Sulphur NW	OK	099	Murray	1947	O
688078	Summerfield West	OK	079	Le Flore	1990	N
688202	*Summers*	OK	101	Muskogee		
	Alias for: (**152469**) **Cole District** [COMB]					
688202	*Summers*	OK	111	Okmulgee		
	Alias for: (**317046**) **Henryetta District** [COMB]					
688233	*Summers SE*	OK	111	Okmulgee		
	Alias for: (**317046**) **Henryetta District** [COMB]					
688264	*Summers South*	OK	111	Okmulgee		
	Alias for: (**317046**) **Henryetta District** [COMB]					
688512	Sumner District North	OK	103	Noble	1953	O
688543	Sumner East	OK	103	Noble	1968	O
688574	Sumner NE	OK	103	Noble	1951	O
688605	*Sumner North*	OK	103	Noble		
	Alias for: (**688512**) **Sumner District North** [COMB]					
688636	Sumner NW	OK	103	Noble	1943	O
688667	Sumner SE	OK	103	Noble	1964	O
688673	Sumner South	OK	103	Noble	1982	O
010203	Sumner SW	OK	103	Noble	1986	O
688698	*Sumner West*	OK	103	Noble		
	Alias for: (**688636**) **Sumner NW** [COMB]					
688729	Sumpter	OK	071	Kay	1954	O
689194	Sundown SW	OK	113	Osage	1920	O
689225	*Sunflower*	OK	081	Lincoln		
	Alias for: (**757828**) **Wellston West** [COMB]					
689256	*Sunflower SE*	OK	081	Lincoln		
	Alias for: (**757828**) **Wellston West** [COMB]					
689411	*Sunny Side*	OK	007	Beaver		
	Alias for: (**480070**) **Mocane-Laverne Gas Area** [COMB]					
689442	*Sunny Side East*	OK	007	Beaver		
	Alias for: (**480070**) **Mocane-Laverne Gas Area** [COMB]					
689504	Sunny Slope NE	OK	113	Osage	1957	O
009149	Sunny Slope SE	OK	117	Pawnee	1984	O
689566	Sunny Slope SW	OK	117	Pawnee	1955	O
689783	*Sunnyside*	OK	007	Beaver		
	Alias for: (**480070**) **Mocane-Laverne Gas Area** [ALTER]					
689814	*Sunnyside East*	OK	007	Beaver		
	Alias for: (**480070**) **Mocane-Laverne Gas Area** [ALTER]					
689969	*Sunray*	OK	143	Tulsa		
	Alias for: (**590832**) **Red Fork District** [COMB]					
690093	Sunset	OK	113	Osage	1919	OA
690155	Sunset NE	OK	113	Osage	1955	O
690248	Sunset West	OK	113	Osage	1955	O
691620	Swan	OK	133	Seminole	1938	O
692364	*Sweet Home NE*	OK	081	Lincoln		
	Alias for: (**491572**) **Mt Vernon SW** [COMB]					
692395	*Sweet Home North*	OK	081	Lincoln		
	Alias for: (**491572**) **Mt Vernon SW** [COMB]					
692477	Sweet Water	OK	009	Beckham	1981	N
002956	*Sweet Water North*	OK	129	Roger Mills		
	Alias for: (**692479**) **Sweet Water NW** [COMB]					
692479	Sweet Water NW	OK	129	Roger Mills	1978	N
000822	Sweet Water West	OK	009	Beckham	1981	N
693674	Sylvian	OK	133	Seminole	1941	OA
693705	Sylvian East	OK	133	Seminole	1949	O
693736	Sylvian NE	OK	133	Seminole	1942	ON
693767	Sylvian North	OK	133	Seminole	1970	O
693798	Sylvian NW	OK	133	Seminole	1942	ON
693829	*Sylvian SW*	OK	133	Seminole		
	Alias for: (**643956**) **Seminole** [COMB]					
000823	Tabler East	OK	051	Grady	1979	N
695518	*Tabler NE*	OK	051	Grady		
	Alias for: (**000823**) **Tabler East** [COMB]					
695521	*Tabler NW*	OK	051	Grady		
	Alias for: (**751774**) **Watonga-Chickasha Trend** [COMB]					
695523	Tabler SE	OK	051	Grady	1979	ON
695526	*Tabler South*	OK	051	Grady		
	Alias for: (**009340**) **Alex NW** [COMB]					
695529	*Tabler SW*	OK	051	Grady		
	Alias for: (**751774**) **Watonga-Chickasha Trend** [COMB]					
695543	*Tabor*	OK	037	Creek		
	Alias for: (**096796**) **Bruce** [COMB]					
695853	Taft District	OK	101	Muskogee	1926	O
695853	Taft District	OK	145	Wagoner	1926	O
695884	Taft District South	OK	101	Muskogee	1958	O
695977	*Taft North*	OK	145	Wagoner		
	Alias for: (**695853**) **Taft District** [COMB]					
696287	Talala	OK	131	Rogers	1913	O
696318	Talala North	OK	131	Rogers	1940	O
014604	Talihina NW	OK	077	Latimer	1993	N
696669	Taloga East	OK	043	Dewey		
696752	*Taloga South*	OK	043	Dewey		
	Alias for: (**575633**) **Putnam** [COMB]					
697113	Tandy East	OK	063	Hughes	1976	N
697124	*Taneha*	OK	143	Tulsa		
	Alias for: (**013153**) **Alsuma District** [COMB]					
697155	Tangier	OK	045	Ellis	1960	ON
697155	Tangier	OK	153	Woodward	1960	ON
697186	*Tangier NW*	OK	045	Ellis		
	Alias for: (**697155**) **Tangier** [COMB]					
697186	*Tangier NW*	OK	153	Woodward		
	Alias for: (**697155**) **Tangier** [COMB]					
697202	*Tangier SE*	OK	153	Woodward		
	Alias for: (**648188**) **Sharon West** [COMB]					
697217	*Tangier South*	OK	153	Woodward		
	Alias for: (**697155**) **Tangier** [COMB]					
697248	*Tangier West*	OK	153	Woodward		
	Alias for: (**697155**) **Tangier** [COMB]					
698333	*Tatums*	OK	019	Carter		
	Alias for: (**653086**) **Sho-Vel-Tum** [COMB]					
698333	*Tatums*	OK	049	Garvin		
	Alias for: (**653086**) **Sho-Vel-Tum** [COMB]					
698364	Tatums NE	OK	019	Carter	1954	O

Field Code	Field Name/ Alias/Remarks	State/ Sub	Co Code	County	Disc Year	Field Type
699992	Tecumseh (New)	OK	125	Pottawatomie	1954	O
700023	*Tecumseh (Old)*	OK	125	Pottawatomie		
	Alias for: (**486828**) **Morvin** [COMB]					
699837	Tecumseh East	OK	125	Pottawatomie	1941	O
699868	Tecumseh Lake	OK	125	Pottawatomie	1941	O
699899	*Tecumseh Lake East*	OK	125	Pottawatomie		
	Alias for: (**699868**) **Tecumseh Lake** [COMB]					
699930	*Tecumseh Lake West*	OK	125	Pottawatomie		
	Alias for: (**699868**) **Tecumseh Lake** [COMB]					
699961	Tecumseh NE	OK	125	Pottawatomie	1952	O
700050	Tecumseh NW	OK	125	Pottawatomie	1979	OA
700054	Tecumseh SE	OK	125	Pottawatomie	1953	O
700085	Tecumseh SW	OK	125	Pottawatomie	1952	O
014063	Tecumseh West	OK	125	Pottawatomie	1989	O
700162	*Tegarden*	OK	151	Woods		
	Alias for: (**031490**) **Avard NW** [COMB]					
700167	*Tegarden South*	OK	151	Woods		
	Alias for: (**031490**) **Avard NW** [COMB]					
700172	*Tegarden West*	OK	151	Woods		
	Alias for: (**031490**) **Avard NW** [COMB]					
700684	Teller SW	OK	095	Marshall	1981	O
000826	Temple South	OK	033	Cotton	1982	O
701635	Terlton	OK	117	Pawnee	1912	ON
701666	Terlton East	OK	117	Pawnee	1950	O
701697	Terlton NE	OK	117	Pawnee	1954	O
701728	Terlton North	OK	117	Pawnee	1917	ON
701759	Terlton SE	OK	117	Pawnee	1951	ON
701914	*Terra-Okla*	OK	101	Muskogee		
	Alias for: (**035878**) **Bald Hill** [COMB]					
007678	*Texanna*	OK	091	McIntosh		
	Alias for: (**094054**) **Brooken** [COMB]					
000827	*Texanna SW*	OK	091	McIntosh		
	Alias for: (**094054**) **Brooken** [COMB]					
703154	*Texhoma*	OK	139	Texas		
	Alias for: (**295545**) **Guymon-Hugoton Gas Area** [COMB]					
014064	Texhoma East	OK	139	Texas	1977	N
703160	Texhoma North	OK	139	Texas	1971	N
014065	Texhoma NW	OK	139	Texas	1981	N
703728	Thackerville NE	OK	085	Love	1952	OA
703759	Thackerville North	OK	085	Love	1960	OA
704875	Thomas	OK	071	Kay	1914	O
000828	*Thomas East*	OK	039	Custer		
	Alias for: (**237350**) **Fay East** [COMB]					
705061	Thomas NE	OK	071	Kay	1955	O
705105	*Thomas SE*	OK	039	Custer		
	Alias for: (**705107**) **Thomas South** [COMB]					
705107	Thomas South	OK	011	Blaine	1975	N
705107	Thomas South	OK	039	Custer	1975	N
705108	*Thomas SW*	OK	039	Custer		
	Alias for: (**175503**) **Custer City SE** [COMB]					
706084	*Thousand Acre Lake*	OK	111	Okmulgee		
	Alias for: (**522394**) **Okmulgee District** [COMB]					
706580	*Three Sands*	OK	071	Kay		
	Alias for: (**712851**) **Tonkawa** [COMB]					
706580	*Three Sands*	OK	103	Noble		
	Alias for: (**712851**) **Tonkawa** [COMB]					
706611	Three Sands East	OK	103	Noble	1961	O
706642	Three Sands NE	OK	071	Kay	1962	ON
008644	Ti North	OK	121	Pittsburg	1984	N
006172	Ti NW	OK	121	Pittsburg	1983	N
707169	*Tibbens*	OK	037	Creek		
	Alias for: (**348626**) **Iron Post** [COMB]					
707200	*Tibbens North*	OK	037	Creek		
	Alias for: (**348626**) **Iron Post** [COMB]					
707231	Tibbens NW	OK	037	Creek	1947	ON
707324	Tidal Osage	OK	113	Osage	1916	O
707603	Tiger Flats	OK	107	Okfuskee	1908	O
707603	Tiger Flats	OK	111	Okmulgee	1908	O
707634	Tiger Flats SE	OK	111	Okmulgee	1947	O
708564	*Timber Creek West*	OK	007	Beaver		
	Alias for: (**480070**) **Mocane-Laverne Gas Area** [COMB]					
708595	*Timber Ridge*	OK	101	Muskogee		
	Alias for: (**495323**) **Muskogee District** [COMB]					
709525	Tipton	OK	065	Jackson	1935	O
709525	Tipton	OK	141	Tillman	1935	O
709587	Tipton North	OK	065	Jackson	1952	O
710929	*Togo*	OK	093	Major		
	Alias for: (**115538**) **Campbell** [COMB]					
710960	*Togo East*	OK	093	Major		
	Alias for: (**137278**) **Cheyenne Valley** [COMB]					
710991	*Togo SE*	OK	093	Major		
	Alias for: (**115538**) **Campbell** [COMB]					
711022	*Togo South*	OK	093	Major		
	Alias for: (**115538**) **Campbell** [COMB]					
712851	Tonkawa	OK	071	Kay	1921	O
712851	Tonkawa	OK	103	Noble	1921	O
712882	*Tonkawa East*	OK	071	Kay		
	Alias for: (**712851**) **Tonkawa** [COMB]					
712913	*Tonkawa NE*	OK	071	Kay		
	Alias for: (**712851**) **Tonkawa** [COMB]					
712959	Tonkawa NW	OK	071	Kay	1979	N
712944	Tonkawa South	OK	103	Noble	1953	O
712975	Tonkawa West	OK	103	Noble	1955	O
714308	Touzalin	OK	045	Ellis	1960	ONA
715037	Tracy SE	OK	139	Texas	1965	N
715347	*Trail East*	OK	043	Dewey		
	Alias for: (**575633**) **Putnam** [COMB]					
715378	*Trail NE*	OK	043	Dewey		
	Alias for: (**575633**) **Putnam** [COMB]					
715450	Trail South	OK	043	Dewey	1973	ON
715471	*Trail West*	OK	043	Dewey		
	Alias for: (**575633**) **Putnam** [COMB]					
715626	Transco	OK	133	Seminole	1941	O
715657	Transco East	OK	133	Seminole	1949	O
715688	Transco North	OK	133	Seminole	1963	N
715719	*Transco NW*	OK	133	Seminole		
	Alias for: (**419218**) **Little River** [COMB]					
715750	Transco West	OK	133	Seminole	1941	O
715781	*Transcontinental*	OK	101	Muskogee		
	Alias for: (**165024**) **Council Hill District** [COMB]					
715812	*Transcontinental East*	OK	101	Muskogee		
	Alias for: (**165024**) **Council Hill District** [COMB]					
716060	*Traugh*	OK	133	Seminole		
	Alias for: (**385780**) **Konawa-Dora** [COMB]					
716153	*Traugh South*	OK	133	Seminole		
	Alias for: (**385780**) **Konawa-Dora** [COMB]					
717172	Tribbey	OK	125	Pottawatomie	1980	ON
717176	Tribbey East	OK	125	Pottawatomie	1965	O
717207	Tribbey NE	OK	125	Pottawatomie	1966	O
717238	Tribbey North	OK	125	Pottawatomie	1946	O
717517	Trimue NE	OK	141	Tillman	1957	O
717548	Trimue North	OK	141	Tillman	1937	O
717579	Trimue NW	OK	141	Tillman	1954	O
717610	Trimue SE	OK	141	Tillman	1966	O
717641	Trimue West	OK	141	Tillman	1953	O
718323	Triumph NE	OK	139	Texas	1960	O
718354	Triumph South	OK	139	Texas	1958	N
718385	Triumph SW	OK	139	Texas	1969	ON
718400	*Trivoli NW*	OK	093	Major		
	Alias for: (**528064**) **Orion SE** [COMB]					
718403	Trivoli SW	OK	043	Dewey	1977	ONA
718403	Trivoli SW	OK	093	Major	1977	ONA
718406	*Trivoli West*	OK	093	Major		
	Alias for: (**528064**) **Orion SE** [COMB]					
718664	Trousdale	OK	125	Pottawatomie	1951	O
718757	Trousdale South	OK	125	Pottawatomie	1986	O
719594	Tryon	OK	081	Lincoln	1966	N
719610	Tryon NE	OK	081	Lincoln	1978	ON
719625	Tryon NW	OK	081	Lincoln	1949	ON
719656	Tryon West	OK	081	Lincoln	1968	ON
719912	Tucker NE	OK	137	Stephens	1956	O
720594	*Tullahassee*	OK	145	Wagoner		
	Alias for: (**720563**) **Tullahassee District** [COMB]					
720563	Tullahassee District	OK	145	Wagoner	1949	O
720687	*Tulsa*	OK	143	Tulsa		
	Alias for: (**720718**) **Tulsa District** [COMB]					
720718	Tulsa District	OK	143	Tulsa	1901	O
000834	Tupelo	OK	029	Coal	1981	O
721059	Tupelo NE	OK	029	Coal	1955	N
721090	Tupelo North	OK	029	Coal	1967	O
721121	Tupelo NW	OK	029	Coal	1952	O
721152	Tupelo South	OK	029	Coal	1972	O
721158	Tupelo SW	OK	029	Coal	1982	N
721245	Turkey	OK	049	Garvin	1955	O
721307	Turkey Creek	OK	113	Osage	1917	O
721493	*Turkey Creek West*	OK	113	Osage		
	Alias for: (**721307**) **Turkey Creek** [COMB]					
721586	*Turkey Mountain*	OK	143	Tulsa		
	Alias for: (**067396**) **Bixby-Jenks District** [COMB]					
721617	Turkey NW	OK	049	Garvin	1972	N
721648	*Turkey Pen Hollow*	OK	111	Okmulgee		
	Alias for: (**707603**) **Tiger Flats** [COMB]					
721927	*Turley*	OK	113	Osage		
	Alias for: (**721958**) **Turley District** [COMB]					
721927	*Turley*	OK	143	Tulsa		
	Alias for: (**721958**) **Turley District** [COMB]					
721958	Turley District	OK	113	Osage	1914	O
721958	Turley District	OK	143	Tulsa	1914	O
721989	*Turman*	OK	111	Okmulgee		
	Alias for: (**052239**) **Beggs District** [COMB]					
722392	Turner West	OK	125	Pottawatomie	1982	O
000274	Turpin East	OK	007	Beaver	1981	ON
722516	Turpin SE	OK	007	Beaver	1959	ON
722826	*Tuskegee*	OK	037	Creek		
	Alias for: (**722857**) **Tuskegee District** [COMB]					
722857	Tuskegee District	OK	037	Creek	1924	O
722888	*Tuskegee East*	OK	037	Creek		
	Alias for: (**722857**) **Tuskegee District** [COMB]					
722919	Tuskegee West	OK	037	Creek	1938	O
722919	Tuskegee West	OK	107	Okfuskee	1938	O
722950	*Tussy*	OK	019	Carter		
	Alias for: (**653086**) **Sho-Vel-Tum** [COMB]					
722950	*Tussy*	OK	049	Garvin		
	Alias for: (**653086**) **Sho-Vel-Tum** [COMB]					
722981	*Tuttle*	OK	051	Grady		
	Alias for: (**476527**) **Minco East** [COMB]					
723012	Tuttle East	OK	017	Canadian	1969	ONA
723012	Tuttle East	OK	051	Grady	1969	ONA
723012	Tuttle East	OK	087	McClain	1969	ONA
723053	Tuttle NE	OK	051	Grady	1984	ONA
723065	*Tuttle SE*	OK	051	Grady		
	Alias for: (**723012**) **Tuttle East** [COMB]					
723043	Tuttle-Keppel	OK	131	Rogers	1928	O
723361	*Twenty-One-Eleven*	OK	113	Osage		
	Alias for: (**213811**) **Edgewood** [ALTER]					
723392	*Twenty-One-Ten*	OK	113	Osage		
	Alias for: (**768601**) **Wildhorse South** [ALTER]					
723547	Twin Creek	OK	113	Osage	1928	O
723671	*Twin Lakes*	OK	133	Seminole		
	Alias for: (**058997**) **Bethel** [COMB]					
723733	*Twin Mound*	OK	007	Beaver		
	Alias for: (**480070**) **Mocane-Laverne Gas Area** [COMB]					
724454	Tyler	OK	095	Marshall	1973	N
724857	*Tyrola*	OK	133	Seminole		
	Alias for: (**724919**) **Tyrola NE** [COMB]					
724888	*Tyrola East*	OK	133	Seminole		
	Alias for: (**724919**) **Tyrola NE** [COMB]					
724919	Tyrola NE	OK	123	Pontotoc	1938	O
724919	Tyrola NE	OK	133	Seminole	1937	O
724950	*Tyrola North*	OK	133	Seminole		
	Alias for: (**724919**) **Tyrola NE** [COMB]					
724981	*Tyrola NW*	OK	133	Seminole		
	Alias for: (**724919**) **Tyrola NE** [COMB]					
725012	*Tyrola SE*	OK	133	Seminole		
	Alias for: (**724919**) **Tyrola NE** [COMB]					
725043	*Tyrola South*	OK	123	Pontotoc		
	Alias for: (**724919**) **Tyrola NE** [COMB]					
725074	Tyrola West	OK	133	Seminole	1954	O
725105	Tyrone	OK	139	Texas	1957	ON
725136	*Tyrone NW*	OK	139	Texas		
	Alias for: (**725105**) **Tyrone** [COMB]					
726681	*Ulan*	OK	121	Pittsburg		
	Alias for: (**639825**) **Scipio NW** [COMB]					

Field Code	Field Name/ Alias/Remarks	State/ Sub	Co Code	County	Disc Year	Field Type
726712	Ulan East	OK	121	Pittsburg	1945	N
	STOR(53)					
726774	Ulan North	OK	091	McIntosh	1966	N
726774	*Ulan North*	OK	121	Pittsburg		
	Alias for: (**639825**) **Scipio NW** [COMB]					
726780	*Ulan SE*	OK	121	Pittsburg		
	Alias for: (**726712**) **Ulan East** [COMB]					
726782	*Ulan South*	OK	121	Pittsburg		
	Alias for: (**589313**) **Reams NW** [COMB]					
726784	*Ulan West*	OK	121	Pittsburg		
	Alias for: (**639825**) **Scipio NW** [COMB]					
002494	*Umburn*	OK	107	Okfuskee		
	Alias for: (**436457**) **Lyons-Quinn** [COMB]					
727270	Uncas NE	OK	071	Kay	1949	O
727301	Uncas SE	OK	071	Kay	1954	O
727332	Uncas West	OK	071	Kay	1939	O
727797	Union City	OK	017	Canadian	1960	ONA
727801	*Union City NE*	OK	017	Canadian		
	Alias for: (**217431**) **El Reno** [COMB]					
727816	*Union City NW*	OK	017	Canadian		
	Alias for: (**727797**) **Union City** [COMB]					
727824	Union City SW	OK	051	Grady	1978	N
727828	*Union City West*	OK	017	Canadian		
	Alias for: (**727797**) **Union City** [COMB]					
728014	Union Point	OK	125	Pottawatomie	1948	O
728023	Union Point West	OK	125	Pottawatomie	1974	O
728076	Union South	OK	075	Kiowa	1950	O
728107	Union Star	OK	007	Beaver	1969	ONA
015073	Union Star District	OK	007	Beaver	1969	OA
728138	*Union Star East*	OK	007	Beaver		
	Alias for: (**658604**) **Six Mile South** [COMB]					
728169	*Union Star North*	OK	007	Beaver		
	Alias for: (**728107**) **Union Star** [COMB]					
728200	*Union Star NW*	OK	007	Beaver		
	Alias for: (**728107**) **Union Star** [COMB]					
728231	*Union Star SE*	OK	007	Beaver		
	Alias for: (**221771**) **Elmwood** [COMB]					
728262	*Union Star South*	OK	007	Beaver		
	Alias for: (**036467**) **Balko South** [COMB]					
728293	*Union Star SW*	OK	007	Beaver		
	Alias for: (**015073**) **Union Star District** [COMB]					
728324	*Union Star West*	OK	007	Beaver		
	Alias for: (**015073**) **Union Star District** [COMB]					
728386	*Union Valley*	OK	083	Logan		
	Alias for: (**230924**) **Evansville NW** [COMB]					
728789	Unity	OK	139	Texas	1969	N
728820	Unity East	OK	139	Texas	1970	ON
728851	Unity North	OK	139	Texas	1957	ONA
728862	Unity SW	OK	139	Texas	1977	N
732480	Valley	OK	049	Garvin	1951	O
732573	*Valley Center West*	OK	043	Dewey		
	Alias for: (**575633**) **Putnam** [COMB]					
732666	Valley Grove	OK	107	Okfuskee	1943	ON
732697	Valley Grove NE	OK	107	Okfuskee	1949	O
732728	Valley Grove NW	OK	107	Okfuskee	1961	O
732759	Valley Grove SE	OK	107	Okfuskee	1950	ON
732790	Valley Grove South	OK	107	Okfuskee	1947	O
732821	Valley Grove SW	OK	107	Okfuskee	1954	O
732883	Valley View	OK	099	Murray	1949	O
733968	Vanderslice	OK	037	Creek	1939	ON
000837	Vanoss SW	OK	123	Pontotoc	1982	O
014615	Vanoss West	OK	049	Garvin	1991	N
734216	Vassar SE	OK	119	Payne	1966	ON
734247	Vassar SW	OK	119	Payne	1956	O
734255	Vassar West	OK	119	Payne	1982	O
735232	*Velma*	OK	137	Stephens		
	Alias for: (**653086**) **Sho-Vel-Tum** [COMB]					
735356	*Velma North*	OK	137	Stephens		
	Alias for: (**653086**) **Sho-Vel-Tum** [COMB]					
735387	Velma NW	OK	137	Stephens	1947	ON
735449	Velma West	OK	137	Stephens	1945	ON
736007	Vera	OK	147	Washington	1915	O
736118	Verden	OK	015	Caddo	1948	ONA
736118	Verden	OK	051	Grady	1948	ONA
736120	*Verden East*	OK	051	Grady		
	Alias for: (**736118**) **Verden** [COMB]					
736131	*Verden NE*	OK	015	Caddo		
	Alias for: (**751774**) **Watonga-Chickasha Trend** [COMB]					
736131	*Verden NE*	OK	051	Grady		
	Alias for: (**751774**) **Watonga-Chickasha Trend** [COMB]					
736155	*Verden NW*	OK	015	Caddo		
	Alias for: (**736118**) **Verden** [COMB]					
736162	*Verden SE*	OK	051	Grady		
	Alias for: (**751774**) **Watonga-Chickasha Trend** [COMB]					
736169	*Verden SW*	OK	015	Caddo		
	Alias for: (**736118**) **Verden** [COMB]					
736174	*Verden West*	OK	015	Caddo		
	Alias for: (**736118**) **Verden** [COMB]					
736472	*Vern*	OK	143	Tulsa		
	Alias for: (**590832**) **Red Fork District** [COMB]					
736658	*Vernon*	OK	071	Kay		
	Alias for: (**192479**) **Dilworth District** [COMB]					
736720	*Vernon East*	OK	071	Kay		
	Alias for: (**192479**) **Dilworth District** [COMB]					
736782	Vernon North	OK	091	McIntosh	1979	N
736788	Vernon NW	OK	091	McIntosh	1978	N
736813	*Vernon SE*	OK	071	Kay		
	Alias for: (**192479**) **Dilworth District** [COMB]					
014616	Veterans Colony	OK	077	Latimer	1992	N
014617	Veterans Colony West	OK	077	Latimer	1991	N
737364	*Vian*	OK	135	Sequoyah		
	Alias for: (**644545**) **Sequoyah** [COMB]					
737370	Vian SE	OK	135	Sequoyah	1979	N
004551	Vicar	OK	053	Grant	1983	OA
012439	Vicar East	OK	053	Grant	1988	OA
010641	Vicar NE	OK	053	Grant	1986	N
000839	Vicar North	OK	053	Grant	1981	OA
737381	Vicar South	OK	053	Grant	1979	ON
737488	Vici	OK	043	Dewey	1968	ONA
737488	Vici	OK	153	Woodward	1968	ONA
737519	Vici East	OK	043	Dewey	1971	ON
737550	Vici North	OK	153	Woodward	1968	ON
737560	Vici NW	OK	153	Woodward	1980	ONA
737581	Vici SW	OK	043	Dewey	1972	ON
737612	*Vici Townsite*	OK	043	Dewey		
	Alias for: (**737488**) **Vici** [COMB]					
737643	*Vici West*	OK	045	Ellis		
	Alias for: (**306451**) **Harmon East** [COMB]					
737643	*Vici West*	OK	153	Woodward		
	Alias for: (**306451**) **Harmon East** [COMB]					
737798	*Victor*	OK	081	Lincoln		
	Alias for: (**491572**) **Mt Vernon SW** [COMB]					
737860	*Victor East*	OK	081	Lincoln		
	Alias for: (**491572**) **Mt Vernon SW** [COMB]					
737891	*Victor SE*	OK	081	Lincoln		
	Alias for: (**491572**) **Mt Vernon SW** [COMB]					
737922	Victor West	OK	081	Lincoln	1960	O
738108	Victory East	OK	141	Tillman	1957	O
738139	Victory Hill	OK	125	Pottawatomie	1946	O
738170	Victory Hill SW	OK	125	Pottawatomie	1951	O
738201	Victory North	OK	141	Tillman	1954	O
738232	Victory NW	OK	141	Tillman	1955	O
007515	Victory SE	OK	141	Tillman	1983	O
739255	Vinco	OK	119	Payne	1972	N
739286	Vinco East	OK	119	Payne	1952	O
739317	Vinco NW	OK	119	Payne	1962	O
739323	Vinco West	OK	119	Payne	1975	OA
739379	Vines	OK	099	Murray	1915	O
739410	*Vineyard*	OK	125	Pottawatomie		
	Alias for: (**612123**) **Romulus SW** [RENAM]					
739472	Vining NE	OK	003	Alfalfa	1981	O
739472	*Vining NE*	OK	053	Grant		
	Alias for: (**136007**) **Cherokita Trend** [COMB]					
739503	*Vining North*	OK	003	Alfalfa		
	Alias for: (**136007**) **Cherokita Trend** [COMB]					
739511	*Vining SE*	OK	003	Alfalfa		
	Alias for: (**399361**) **Lambert SE** [COMB]					
002963	*Vinita*	OK	035	Craig		
	Alias for: (**125675**) **Catale East** [RENAM]					
002963	*Vinita*	OK	131	Rogers		
	Alias for: (**125675**) **Catale East** [RENAM]					
739534	Vinita (New)	OK	035	Craig	1936	O
744350	*Wagoner*	OK	145	Wagoner		
	Alias for: (**744412**) **Wagoner District NW** [RENAM]					
744381	Wagoner District	OK	145	Wagoner	1949	O
744412	Wagoner District NW	OK	145	Wagoner	1914	O
744443	*Wagoner District South*	OK	145	Wagoner		
	Alias for: (**744474**) **Wagoner District SW** [SPLIT]					
744474	Wagoner District SW	OK	145	Wagoner	1939	O
744505	Wagoner District West	OK	145	Wagoner	1939	O
744536	Wagoner NE	OK	145	Wagoner	1949	O
744567	*Wagoner South*	OK	145	Wagoner		
	Alias for: (**744474**) **Wagoner District SW** [RENAM]					
744846	*Wainright*	OK	101	Muskogee		
	Alias for: (**165024**) **Council Hill District** [COMB]					
745373	*Wakita*	OK	053	Grant		
	Alias for: (**136007**) **Cherokita Trend** [COMB]					
745404	*Wakita District*	OK	003	Alfalfa		
	Alias for: (**745559**) **Wakita Trend** [RENAM]					
745404	*Wakita District*	OK	053	Grant		
	Alias for: (**745559**) **Wakita Trend** [RENAM]					
745435	*Wakita NE*	OK	053	Grant		
	Alias for: (**745559**) **Wakita Trend** [COMB]					
745466	*Wakita NW*	OK	053	Grant		
	Alias for: (**745559**) **Wakita Trend** [COMB]					
745497	*Wakita South*	OK	053	Grant		
	Alias for: (**136007**) **Cherokita Trend** [COMB]					
745528	*Wakita SW*	OK	003	Alfalfa		
	Alias for: (**136007**) **Cherokita Trend** [COMB]					
745528	*Wakita SW*	OK	053	Grant		
	Alias for: (**136007**) **Cherokita Trend** [COMB]					
745559	Wakita Trend	OK	003	Alfalfa	1953	ONA
745559	Wakita Trend	OK	053	Grant	1953	ONA
745590	Wakita West	OK	053	Grant	1958	OA
745776	Walker	OK	037	Creek	1923	O
745931	Walker West	OK	037	Creek	1939	O
747388	*Walters*	OK	033	Cotton		
	Alias for: (**747419**) **Walters District** [COMB]					
747388	*Walters*	OK	137	Stephens		
	Alias for: (**747419**) **Walters District** [COMB]					
747419	Walters District	OK	031	Comanche	1917	ON
747419	Walters District	OK	033	Cotton	1917	ON
747419	Walters District	OK	137	Stephens	1917	ON
748039	*Wandell*	OK	073	Kingfisher		
	Alias for: (**665959**) **Sooner Trend** [COMB]					
748070	*Wandell East*	OK	073	Kingfisher		
	Alias for: (**665959**) **Sooner Trend** [COMB]					
748101	*Wandell NE*	OK	073	Kingfisher		
	Alias for: (**665959**) **Sooner Trend** [COMB]					
748132	*Wandell South*	OK	073	Kingfisher		
	Alias for: (**665959**) **Sooner Trend** [COMB]					
748163	*Wandell SW*	OK	073	Kingfisher		
	Alias for: (**665959**) **Sooner Trend** [COMB]					
748225	Wanette	OK	125	Pottawatomie	1943	ON
002519	*Wanette (Old)*	OK	125	Pottawatomie		
	Alias for: (**027677**) **Asher West** [COMB]					
748256	*Wanette East*	OK	125	Pottawatomie		
	Alias for: (**748225**) **Wanette** [COMB]					
748276	Wanette North	OK	125	Pottawatomie	1977	O
748287	Wanette NW	OK	125	Pottawatomie	1960	O
748318	Wanette South	OK	087	McClain	1955	O
748318	*Wanette South*	OK	125	Pottawatomie		
	Alias for: (**748225**) **Wanette** [COMB]					
748349	Wanette SW	OK	125	Pottawatomie	1948	O
748380	Wanette West	OK	125	Pottawatomie	1943	O
748411	Wann	OK	105	Nowata	1907	ON
748411	Wann	OK	147	Washington	1907	ON
748464	Wapanucka	OK	005	Atoka	1981	ON
748473	Wapanucka North	OK	069	Johnston	1956	O
748907	*Ward District*	OK	145	Wagoner		
	Alias for: (**347184**) **Inola District** [COMB]					
749341	Warner	OK	091	McIntosh	1934	O
749341	Warner	OK	101	Muskogee	1934	O
749372	Warner North	OK	101	Muskogee	1982	N

Field Code	Field Name/ Alias/Remarks	State/ Sub	Co Code	County	Disc Year	Field Type
749429	Warner South	OK	101	Muskogee	1976	N
749434	Warner SW	OK	091	McIntosh	1960	N
749527	Warren	OK	033	Cotton	1947	O
749837	*Warwick*	OK	081	Lincoln		
	Alias for: (**757735**) **Wellston North** [COMB]					
749868	Warwick East	OK	081	Lincoln	1944	O
749899	Warwick SE	OK	081	Lincoln	1944	O
750240	*Washington*	OK	087	McClain		
	Alias for: (**750271**) **Washington District** [COMB]					
750271	Washington District	OK	087	McClain	1944	ONA
750302	*Washington East*	OK	087	McClain		
	Alias for: (**750271**) **Washington District** [COMB]					
750333	*Washington NE*	OK	087	McClain		
	Alias for: (**750271**) **Washington District** [COMB]					
750364	*Washington North*	OK	087	McClain		
	Alias for: (**750271**) **Washington District** [COMB]					
002522	*Washington North (Old)*	OK	087	McClain		
	Alias for: (**750271**) **Washington District** [COMB]					
750395	Washington SE	OK	087	McClain	1952	O
750426	Washington South	OK	087	McClain	1984	O
750431	Washington SW	OK	087	McClain	1977	O
750457	*Washington West*	OK	087	McClain		
	Alias for: (**750271**) **Washington District** [COMB]					
011289	Washita	OK	099	Murray	1987	OA
005748	Washita City NE	OK	015	Caddo	1983	O
004198	Washita City-Caddo	OK	015	Caddo	1982	N
750519	Washita East	OK	099	Murray	1962	ON
750581	*Washunga East*	OK	071	Kay		
	Alias for: (**370433**) **Kaw** [COMB]					
750586	Washunga NE	OK	071	Kay	1981	OA
750953	Watchorn	OK	117	Pawnee	1915	ON
750984	Watchorn East	OK	113	Osage	1942	O
750984	Watchorn East	OK	117	Pawnee	1942	O
751015	Watchorn North	OK	117	Pawnee	1945	O
751046	Watchorn NW	OK	117	Pawnee	1945	O
751077	*Watchorn SE*	OK	117	Pawnee		
	Alias for: (**750984**) **Watchorn East** [COMB]					
751108	*Watchorn South*	OK	117	Pawnee		
	Alias for: (**750984**) **Watchorn East** [COMB]					
751139	Watchorn SW	OK	117	Pawnee	1967	O
751170	Watchorn West	OK	117	Pawnee	1953	O
751418	*Waterloo District North*	OK	083	Logan		
	Alias for: (**751449**) **Waterloo North** [COMB]					
751449	Waterloo North	OK	083	Logan	1935	ON
751480	*Waterloo NW*	OK	083	Logan		
	Alias for: (**751449**) **Waterloo North** [COMB]					
751511	*Waterloo SE*	OK	109	Oklahoma		
	Alias for: (**214462**) **Edmond NE** [COMB]					
751790	*Watonga East*	OK	011	Blaine		
	Alias for: (**751774**) **Watonga-Chickasha Trend** [COMB]					
751821	*Watonga NE*	OK	011	Blaine		
	Alias for: (**751774**) **Watonga-Chickasha Trend** [COMB]					
751883	*Watonga NW*	OK	011	Blaine		
	Alias for: (**751774**) **Watonga-Chickasha Trend** [COMB]					
751914	*Watonga SE*	OK	011	Blaine		
	Alias for: (**751774**) **Watonga-Chickasha Trend** [COMB]					
751945	Watonga South	OK	011	Blaine	1960	N
751960	*Watonga Trend*	OK	011	Blaine		
	Alias for: (**751774**) **Watonga-Chickasha Trend** [COMB]					
751960	*Watonga Trend*	OK	015	Caddo		
	Alias for: (**751774**) **Watonga-Chickasha Trend** [COMB]					
751960	*Watonga Trend*	OK	017	Canadian		
	Alias for: (**751774**) **Watonga-Chickasha Trend** [COMB]					
751960	*Watonga Trend*	OK	043	Dewey		
	Alias for: (**751774**) **Watonga-Chickasha Trend** [COMB]					
751976	Watonga West	OK	011	Blaine	1965	N
751774	Watonga-Chickasha Trend	OK	011	Blaine	1948	ONA
751774	Watonga-Chickasha Trend	OK	015	Caddo	1948	ONA
751774	Watonga-Chickasha Trend	OK	017	Canadian	1948	ONA
751774	Watonga-Chickasha Trend	OK	043	Dewey	1948	ONA
751774	Watonga-Chickasha Trend	OK	051	Grady	1948	ONA
752348	*Waukomis*	OK	047	Garfield		
	Alias for: (**665959**) **Sooner Trend** [COMB]					
752348	*Waukomis*	OK	093	Major		
	Alias for: (**665959**) **Sooner Trend** [COMB]					
002523	*Waukomis (Old)*	OK	047	Garfield		
	Alias for: (**665959**) **Sooner Trend** [RENAM]					
752379	*Waukomis East*	OK	047	Garfield		
	Alias for: (**665959**) **Sooner Trend** [COMB]					
752410	*Waukomis New*	OK	047	Garfield		
	Alias for: (**665959**) **Sooner Trend** [ALTER]					
752441	*Waukomis North*	OK	047	Garfield		
	Alias for: (**665959**) **Sooner Trend** [COMB]					
752472	*Waukomis NW*	OK	047	Garfield		
	Alias for: (**665959**) **Sooner Trend** [COMB]					
752503	*Waukomis SE*	OK	047	Garfield		
	Alias for: (**665959**) **Sooner Trend** [COMB]					
752534	*Waukomis SW*	OK	047	Garfield		
	Alias for: (**665959**) **Sooner Trend** [COMB]					
752565	*Waukomis West*	OK	047	Garfield		
	Alias for: (**665959**) **Sooner Trend** [COMB]					
012089	Wayne East	OK	087	McClain	1988	O
002705	Wayne NE	OK	087	McClain	1982	O
752944	Wayne North	OK	087	McClain	1986	O
752961	Wayne NW	OK	087	McClain	1977	O
752966	Wayne South	OK	087	McClain	1983	OA
752968	Wayne SW	OK	087	McClain	1946	OA
753092	Waynoka East	OK	151	Woods	1967	N
753123	Waynoka NE	OK	151	Woods	1956	ON
753123	Waynoka NE	OK	153	Woodward	1956	ON
753154	*Waynoka North*	OK	151	Woods		
	Alias for: (**753123**) **Waynoka NE** [COMB]					
753168	*Waynoka SE*	OK	151	Woods		
	Alias for: (**753092**) **Waynoka East** [COMB]					
753185	Waynoka South	OK	151	Woods	1962	N
753216	*Waynoka West*	OK	153	Woodward		
	Alias for: (**753123**) **Waynoka NE** [COMB]					
753340	*Wayside Pool*	OK	147	Washington		
	Alias for: (**041458**) **Bartlesville-Dewey** [COMB]					
753767	Weatherford	OK	039	Custer	1972	N
753778	Weatherford NE	OK	039	Custer	1977	N
753788	*Weatherford North*	OK	039	Custer		
	Alias for: (**753767**) **Weatherford** [COMB]					
753798	*Weatherford NW*	OK	039	Custer		
	Alias for: (**753767**) **Weatherford** [COMB]					
753829	*Weatherford SE*	OK	039	Custer		
	Alias for: (**010255**) **Eakly-Weatherford Trend** [COMB]					
753832	*Weatherford South*	OK	039	Custer		
	Alias for: (**010255**) **Eakly-Weatherford Trend** [RENAM]					
753835	*Weatherford SW*	OK	039	Custer		
	Alias for: (**010255**) **Eakly-Weatherford Trend** [COMB]					
753953	Webb	OK	053	Grant	1921	O
	STOR(66)					
754015	Webb NE	OK	071	Kay	1952	O
754046	Webb North	OK	053	Grant	1948	O
754077	*Webb NW*	OK	043	Dewey		
	Alias for: (**575633**) **Putnam** [RENAM]					
754232	Webb West	OK	053	Grant	1964	O
015079	*Webbers Falls*	OK	135	Sequoyah		
	Alias for: (**644545**) **Sequoyah** [COMB]					
754387	*Weber Pool*	OK	147	Washington		
	Alias for: (**041458**) **Bartlesville-Dewey** [COMB]					
754542	*Webster*	OK	145	Wagoner		
	Alias for: (**166481**) **Coweta District** [RENAM]					
002527	Webster (New)	OK	145	Wagoner	1941	O
755596	*Weimer*	OK	035	Craig		
	Alias for: (**772476**) **Wimer** [ALTER]					
756356	Welch NW	OK	035	Craig	1977	N
756433	Welch West	OK	035	Craig	1973	N
756774	*Weleetka*	OK	107	Okfuskee		
	Alias for: (**436457**) **Lyons-Quinn** [COMB]					
756805	Weleetka District	OK	107	Okfuskee	1937	O
756836	Weleetka District East	OK	107	Okfuskee	1947	O
756867	*Weleetka District North*	OK	107	Okfuskee		
	Alias for: (**436457**) **Lyons-Quinn** [COMB]					
756898	*Weleetka District SW*	OK	107	Okfuskee		
	Alias for: (**756805**) **Weleetka District** [COMB]					
756954	Weleetka SE	OK	107	Okfuskee	1973	N
756960	*Weleetka South*	OK	107	Okfuskee		
	Alias for: (**756805**) **Weleetka District** [COMB]					
756991	Weleetka West	OK	107	Okfuskee	1926	O
757673	Wellston	OK	081	Lincoln	1953	ON
757704	*Wellston NE*	OK	081	Lincoln		
	Alias for: (**757735**) **Wellston North** [COMB]					
757735	Wellston North	OK	081	Lincoln	1936	ON
757766	*Wellston NW*	OK	081	Lincoln		
	Alias for: (**757828**) **Wellston West** [COMB]					
757812	Wellston South	OK	081	Lincoln	1976	N
757797	*Wellston SW*	OK	081	Lincoln		
	Alias for: (**757828**) **Wellston West** [COMB]					
757828	Wellston West	OK	081	Lincoln	1950	ON
757828	Wellston West	OK	083	Logan	1950	ON
757828	Wellston West	OK	109	Oklahoma	1950	ON
758014	Welty NE	OK	107	Okfuskee	1950	O
758045	Welty North	OK	037	Creek	1953	ON
758076	*Welty SW*	OK	107	Okfuskee		
	Alias for: (**613890**) **Rosenwald** [COMB]					
758107	Welty West	OK	107	Okfuskee	1966	O
758727	Wentz	OK	103	Noble	1933	ON
759285	Wesley	OK	005	Atoka	1982	N
007516	Wesley East	OK	005	Atoka	1983	O
013757	Wesley NE	OK	121	Pittsburg	1990	N
011886	Wesley West	OK	005	Atoka	1987	N
761207	Westpoint	OK	119	Payne	1951	O
759967	Westpoint East	OK	117	Pawnee	1970	O
759998	Westpoint NE	OK	117	Pawnee	1957	O
759998	Westpoint NE	OK	119	Payne	1957	O
760029	Westpoint North	OK	119	Payne	1951	O
761214	Westpoint NW	OK	119	Payne	1973	O
761241	Westpoint SE	OK	119	Payne	1978	O
760060	Westpoint South	OK	119	Payne	1943	O
761393	*Wetley*	OK	133	Seminole		
	Alias for: (**011231**) **Allen District** [COMB]					
761424	*Wetley North*	OK	133	Seminole		
	Alias for: (**011231**) **Allen District** [COMB]					
761455	*Wetley NW*	OK	133	Seminole		
	Alias for: (**011231**) **Allen District** [COMB]					
761486	*Wetley West*	OK	133	Seminole		
	Alias for: (**011231**) **Allen District** [COMB]					
761548	Wetumka	OK	063	Hughes	1919	ON
761548	Wetumka	OK	107	Okfuskee	1919	ON
761579	Wetumka District East	OK	063	Hughes	1938	ON
761610	*Wetumka East*	OK	063	Hughes		
	Alias for: (**761579**) **Wetumka District East** [COMB]					
761641	*Wetumka SE*	OK	063	Hughes		
	Alias for: (**287314**) **Greasy Creek** [COMB]					
761672	*Wetumka South*	OK	063	Hughes		
	Alias for: (**287314**) **Greasy Creek** [COMB]					
761734	*Wewoka*	OK	063	Hughes		
	Alias for: (**761765**) **Wewoka District** [COMB]					
761734	*Wewoka*	OK	133	Seminole		
	Alias for: (**761765**) **Wewoka District** [COMB]					
761765	Wewoka District	OK	063	Hughes	1912	O
761765	Wewoka District	OK	133	Seminole	1912	O
761796	Wewoka District North	OK	133	Seminole	1940	O
761827	Wewoka East	OK	063	Hughes	1925	ON
761827	Wewoka East	OK	133	Seminole	1934	ON
761858	*Wewoka Lake*	OK	133	Seminole		
	Alias for: (**761765**) **Wewoka District** [COMB]					
761889	*Wewoka Lake North*	OK	133	Seminole		
	Alias for: (**761765**) **Wewoka District** [COMB]					
761920	Wewoka NE	OK	133	Seminole	1926	O
761951	*Wewoka North*	OK	133	Seminole		
	Alias for: (**761796**) **Wewoka District North** [COMB]					
761982	Wewoka South	OK	133	Seminole	1967	O
762013	*Wewoka SW*	OK	133	Seminole		
	Alias for: (**761765**) **Wewoka District** [COMB]					
762044	*Wewoka Townsite*	OK	133	Seminole		
	Alias for: (**761765**) **Wewoka District** [COMB]					
762432	Wheatland	OK	109	Oklahoma	1981	ON
005760	Wheatland NE	OK	109	Oklahoma	1984	N
762525	*Wheatland SE*	OK	027	Cleveland		
	Alias for: (**483914**) **Moore West** [COMB]					

Field Code	Field Name/ Alias/Remarks	State/ Sub	Co Code	County	Disc Year	Field Type
762742	*Wheeler*	OK	019	Carter		
	Alias for: (**653086**) **Sho-Vel-Tum** [COMB]					
763300	Whiskey Creek	OK	019	Carter	1949	ON
764001	White Eagle	OK	071	Kay	1990	O
764013	White Eagle North	OK	071	Kay	1959	O
000288	White Eagle NW	OK	071	Kay	1979	N
764044	White Eagle SE	OK	103	Noble	1969	O
000844	White Eagle South	OK	103	Noble	1979	O
764168	*White Hall North*	OK	103	Noble		
	Alias for: (**486053**) **Morrison East** [COMB]					
000845	White Hall SE	OK	103	Noble	1981	ON
764819	White Rose	OK	107	Okfuskee	1926	O
764850	White Rose NW	OK	107	Okfuskee	1921	O
764881	White Rose SW	OK	107	Okfuskee	1942	O
765067	Whitebead	OK	049	Garvin	1946	O
765098	Whitebead East	OK	049	Garvin	1963	O
765129	Whitebead SE	OK	049	Garvin	1956	O
765160	Whitebead South	OK	049	Garvin	1959	O
765191	Whitebead SW	OK	049	Garvin	1960	O
765222	Whitebead West	OK	049	Garvin	1970	OA
009153	*Whitefield SE*	OK	061	Haskell		
	Alias for: (**680607**) **Stigler** [COMB]					
004283	Whitehorse North	OK	151	Woods	1982	O
765377	Whiterock	OK	103	Noble	1916	O
765408	*Whiterock North*	OK	103	Noble		
	Alias for: (**712944**) **Tonkawa South** [COMB]					
765439	Whiterock SE	OK	103	Noble	1953	O
765780	Whitetail	OK	113	Osage	1919	O
765811	*Whitetail North*	OK	113	Osage		
	Alias for: (**765780**) **Whitetail** [COMB]					
765842	Whitetail NW	OK	113	Osage	1958	O
765873	*Whitetail South*	OK	113	Osage		
	Alias for: (**765780**) **Whitetail** [COMB]					
765904	Whitetail West	OK	113	Osage	1959	O
766276	Whitney	OK	123	Pontotoc	1936	ON
766326	Whitney West	OK	087	McClain	1980	O
766679	*Wicey*	OK	143	Tulsa		
	Alias for: (**766710**) **Wicey District** [RENAM]					
766710	Wicey District	OK	111	Okmulgee	1915	O
766710	Wicey District	OK	143	Tulsa	1915	O
002541	*Wier*	OK	143	Tulsa		
	Alias for: (**093603**) **Broken Arrow District** [COMB]					
767826	Wilburton	OK	077	Latimer	1941	N
767826	Wilburton	OK	121	Pittsburg	1941	N
767888	*Wilburton North*	OK	077	Latimer		
	Alias for: (**767826**) **Wilburton** [COMB]					
767919	*Wilburton NW*	OK	077	Latimer		
	Alias for: (**767826**) **Wilburton** [COMB]					
767981	Wilburton South	OK	077	Latimer	1990	N
768043	Wilcox	OK	037	Creek	1919	ON
768043	Wilcox	OK	111	Okmulgee	1919	ON
768384	Wildcat Hill	OK	113	Osage	1930	ON
768415	*Wildcat Jim*	OK	019	Carter		
	Alias for: (**653086**) **Sho-Vel-Tum** [COMB]					
768508	Wildhorse	OK	113	Osage	1912	O
003393	*Wildhorse (New)*	OK	081	Lincoln		
	Alias for: (**005062**) **Agra** [COMB]					
768539	Wildhorse NE	OK	113	Osage	1952	O
768570	Wildhorse North	OK	113	Osage	1919	O
010240	Wildhorse SE	OK	113	Osage	1985	OA
768601	Wildhorse South	OK	113	Osage	1917	O
768632	Wildhorse West	OK	113	Osage	1940	O
770306	Willis	OK	095	Marshall	1976	N
770368	Willis East	OK	095	Marshall	1958	O
770378	Willis North	OK	095	Marshall	1978	OA
770611	*Willow*	OK	055	Greer		
	Alias for: (**770988**) **Willow NE** [COMB]					
770988	Willow NE	OK	009	Beckham	1971	N
770988	Willow NE	OK	055	Greer	1971	N
770993	*Willow North*	OK	055	Greer		
	Alias for: (**770988**) **Willow NE** [COMB]					
770997	*Willow NW*	OK	055	Greer		
	Alias for: (**770988**) **Willow NE** [COMB]					
771143	Willow Springs East	OK	119	Payne	1952	O
771174	Willow Springs NW	OK	119	Payne	1961	O
771267	Willow Springs West	OK	119	Payne	1982	O
000848	Willow View	OK	027	Cleveland	1982	O
011635	Willow View South	OK	027	Cleveland	1987	O
014623	Willow View West	OK	027	Cleveland	1993	O
770748	Willow-Garvin	OK	049	Garvin	1981	ON
770755	Willow-Garvin North	OK	049	Garvin	1981	ON
772069	Wilson SE	OK	019	Carter	1979	O
772104	*Wilson West*	OK	019	Carter		
	Alias for: (**362665**) **Joiner City** [COMB]					
772259	Wilzetta	OK	081	Lincoln	1934	ON
772290	Wilzetta NE	OK	081	Lincoln	1957	O
772321	Wilzetta North	OK	081	Lincoln	1966	O
772352	*Wilzetta NW*	OK	081	Lincoln		
	Alias for: (**772259**) **Wilzetta** [COMB]					
772383	Wilzetta South	OK	081	Lincoln	1936	O
772476	Wimer	OK	035	Craig	1914	N
772569	*Winchester East*	OK	151	Woods		
	Alias for: (**258650**) **Fritzlen** [COMB]					
772600	Winchester NE	OK	151	Woods	1961	ON
772613	Winchester SE	OK	151	Woods	1978	N
773623	Winn South	OK	081	Lincoln	1945	O
774615	*Wirth*	OK	121	Pittsburg		
	Alias for: (**116282**) **Canadian** [COMB]					
774894	*Wiser*	OK	113	Osage		
	Alias for: (**041458**) **Bartlesville-Dewey** [COMB]					
774987	Witcher	OK	109	Oklahoma	1947	ONA
775018	Witcher East	OK	109	Oklahoma	1949	ON
775926	Wofford	OK	133	Seminole	1935	O
775957	Wofford East	OK	133	Seminole	1969	N
775988	Wofford NW	OK	133	Seminole	1950	O
776019	Wofford South	OK	133	Seminole	1945	O
776050	Wofford SW	OK	133	Seminole	1963	ON
776236	Wolf Creek	OK	049	Garvin	1964	O
776608	Wolgamott	OK	151	Woods	1968	N
008386	Woodford South	OK	019	Carter	1984	ON
777879	*Woodrow*	OK	067	Jefferson		
	Alias for: (**670795**) **Spring** [COMB]					
778437	Woodward	OK	153	Woodward	1957	N
778452	*Woodward East*	OK	153	Woodward		
	Alias for: (**778468**) **Woodward NE** [COMB]					
778468	Woodward NE	OK	153	Woodward	1957	N
778499	Woodward North	OK	153	Woodward	1966	ON
778530	Woodward NW	OK	153	Woodward	1964	N
778561	Woodward SE	OK	153	Woodward	1956	ON
778592	Woodward South	OK	153	Woodward	1966	ON
778607	*Woodward SW*	OK	153	Woodward		
	Alias for: (**648188**) **Sharon West** [COMB]					
778627	*Woodward West*	OK	153	Woodward		
	Alias for: (**778499**) **Woodward North** [COMB]					
778654	Woody	OK	105	Nowata	1972	N
778685	Woody Chapel	OK	087	McClain	1959	O
778716	Woody Chapel East	OK	087	McClain	1972	O
778747	Woody Chapel NW	OK	087	McClain	1969	ON
778778	Woody Chapel SE	OK	087	McClain	1959	O
778809	*Woody Chapel SW*	OK	087	McClain		
	Alias for: (**545010**) **Payne** [COMB]					
778871	Woolaroc	OK	113	Osage	1917	O
	STOR(51)					
778964	*Woolsey*	OK	137	Stephens		
	Alias for: (**422040**) **Loco District** [COMB]					
778995	*Woolsey South*	OK	137	Stephens		
	Alias for: (**422040**) **Loco District** [COMB]					
002552	*Woolsey South (Old)*	OK	137	Stephens		
	Alias for: (**422040**) **Loco District** [COMB]					
779894	Woyd	OK	123	Pontotoc	1926	O
780189	Wright	OK	145	Wagoner	1947	O
780406	*Wrights Corner North*	OK	137	Stephens		
	Alias for: (**384106**) **Knox** [COMB]					
781314	Wynnewood	OK	049	Garvin	1966	ON
781314	Wynnewood	OK	099	Murray	1966	ON
781339	Wynnewood NE	OK	049	Garvin	1984	O
781345	Wynnewood North	OK	049	Garvin	1962	ON
781357	Wynnewood NW	OK	049	Garvin	1976	O
781376	Wynnewood SE	OK	099	Murray	1972	O
781407	Wynnewood South	OK	099	Murray	1969	ON
781438	Wynona	OK	113	Osage	1905	O
781469	Wynona South	OK	113	Osage	1951	O
782780	*X-686*	OK	113	Osage		
	Alias for: (**377424**) **Keystone District East** [COMB]					
784674	*Y-686*	OK	113	Osage		
	Alias for: (**196518**) **Domes-Pond Creek** [COMB]					
784860	*Yahola*	OK	101	Muskogee		
	Alias for: (**784891**) **Yahola District** [COMB]					
784860	*Yahola*	OK	145	Wagoner		
	Alias for: (**784891**) **Yahola District** [COMB]					
784891	Yahola District	OK	101	Muskogee	1914	O
784891	Yahola District	OK	145	Wagoner	1914	O
784922	*Yale*	OK	119	Payne		
	Alias for: (**784984**) **Yale-Quay** [COMB]					
784953	Yale East	OK	119	Payne	1951	O
785015	Yale SE	OK	119	Payne	1951	O
785046	*Yale SW*	OK	119	Payne		
	Alias for: (**784984**) **Yale-Quay** [COMB]					
785077	Yale West	OK	119	Payne	1944	ON
784984	Yale-Quay	OK	117	Pawnee	1914	ON
784984	Yale-Quay	OK	119	Payne	1914	ON
785744	Yeager	OK	063	Hughes	1925	ON
785775	*Yeager North*	OK	063	Hughes		
	Alias for: (**287314**) **Greasy Creek** [COMB]					
785806	*Yeager SE*	OK	063	Hughes		
	Alias for: (**287314**) **Greasy Creek** [COMB]					
785837	Yeager South	OK	063	Hughes	1964	ON
786302	Yellowstone	OK	151	Woods	1953	ON
786380	Yellowstone SE	OK	151	Woods	1974	O
786395	Yellowstone South	OK	151	Woods	1967	O
786404	*Yellowstone SW*	OK	151	Woods		
	Alias for: (**786395**) **Yellowstone South** [COMB]					
787746	*Yost NW*	OK	103	Noble		
	Alias for: (**486239**) **Morrison SW** [COMB]					
787893	Young	OK	145	Wagoner		
788327	Youngstown	OK	111	Okmulgee	1915	O
788358	Youngstown West	OK	111	Okmulgee	1956	O
789041	Yukon	OK	017	Canadian	1973	ONA
789056	Yukon NE	OK	017	Canadian	1973	ONA
789059	*Yukon North*	OK	017	Canadian		
	Alias for: (**789064**) **Yukon NW** [COMB]					
789064	Yukon NW	OK	017	Canadian	1974	ONA
789072	*Yukon South*	OK	017	Canadian		
	Alias for: (**495881**) **Mustang North** [COMB]					
789075	Yukon SW	OK	017	Canadian	1972	ONA
789078	*Yukon West*	OK	017	Canadian		
	Alias for: (**789064**) **Yukon NW** [COMB]					
790687	*Zea*	OK	139	Texas		
	Alias for: (**295545**) **Guymon-Hugoton Gas Area** [COMB]					
791920	*Zimmerman*	OK	081	Lincoln		
	Alias for: (**772383**) **Wilzetta South** [RENAM]					
792106	Zion East	OK	053	Grant	1974	O
792168	Zion NE	OK	053	Grant	1969	O
792230	*Zion SE*	OK	047	Garfield		
	Alias for: (**387439**) **Kremlin East** [COMB]					
	Oregon					
478835	Mist	OR	009	Columbia	1979	N
	STOR(87)					
	Pennsylvania					
006009	Akeley	PA	123	Warren	1923	N
006674	*Alabran*	PA	063	Indiana		
	Alias for: (**007340**) **Smicksburg** [COMB]					
006713	Alameda Park-Crooked Run	PA	019	Butler	1860	ON
008675	Alder Run	PA	049	Erie	1975	N
016129	Amity	PA	059	Greene	1887	ON
016129	Amity	PA	125	Washington	1887	ON
019557	Annin	PA	083	McKean	1907	N
019557	Annin	PA	105	Potter	1907	N
019562	Annisville-Ferris	PA	019	Butler	1916	ON
007279	Antram Run	PA	051	Fayette	1907	N
022244	Apollo	PA	005	Armstrong	1901	N
022244	Apollo	PA	129	Westmoreland	1901	N

Field Code	Field Name/ Alias/Remarks	State/ Sub	Co Code	County	Disc Year	Field Type
024856	Armbrust	PA	129	Westmoreland	1915	N
026747	Artemas	PA	009	Bedford	1962	N
	STOR(72)					
009675	*Artemus A Storage*	PA	009	Bedford		
	Alias for: (**243009**) **Five Forks** [COMB]					
007281	Ashtree	PA	059	Greene	1904	N
029149	Aten	PA	003	Allegheny	1896	O
029165	Athens	PA	039	Crawford	1861	ON
029599	Atlantic	PA	039	Crawford	1930	O
007282	Bagdad	PA	005	Armstrong	1897	N
007282	Bagdad	PA	129	Westmoreland	1897	N
035867	Bakerstown	PA	003	Allegheny	1888	ON
035867	Bakerstown	PA	019	Butler	1888	ON
035869	Bakersville	PA	111	Somerset	1979	N
037017	Balltown-Truemans	PA	053	Forest	1877	OA
037017	Balltown-Truemans	PA	123	Warren	1877	OA
039362	Barkeyville	PA	019	Butler	1905	N
039362	Barkeyville	PA	121	Venango	1905	N
048643	Bear Creek	PA	047	Elk	1886	ON
048643	Bear Creek	PA	053	Forest	1886	ON
053390	Bell Township	PA	129	Westmoreland	1908	N
053882	Bellevernon	PA	051	Fayette	1887	N
053882	Bellevernon	PA	125	Washington	1887	N
053882	Bellevernon	PA	129	Westmoreland	1887	N
053983	Bellevue-Avalon	PA	003	Allegheny	1888	ON
007284	Bells Landing	PA	033	Clearfield	1966	N
054750	*Belmouth*	PA	047	Elk		
	Alias for: (**333563**) **Horton** [COMB]					
007285	Belsano	PA	021	Cambria	1919	N
055612	Bend North	PA	035	Clinton	1951	N
056862	Benzinger	PA	047	Elk	1972	N
058548	Bessemer	PA	073	Lawrence	1906	O
059595	Betula	PA	047	Elk	1864	ON
059595	Betula	PA	083	McKean	1864	ON
060943	Big Bend	PA	085	Mercer	1873	N
062532	Big Meadows	PA	073	Lawrence	1890	N
063330	Big Run	PA	033	Clearfield	1937	N
	STOR(70)					
063330	Big Run	PA	063	Indiana	1937	N
	STOR(70)					
063330	Big Run	PA	065	Jefferson	1937	N
	STOR(70)					
063392	*Big Run Consol Gas*	PA	065	Jefferson		
	Alias for: (**063330**) **Big Run** [ALTER]					
067000	Bittenbender	PA	031	Clarion	1865	N
007289	Black Ash	PA	039	Crawford	1964	O
068337	Black Hill	PA	031	Clarion	1872	ON
068337	Black Hill	PA	121	Venango	1872	ON
009522	Black Moshannon	PA	027	Centre	1982	N
069081	*Blackhawk*	PA	007	Beaver		
	Alias for: (**097742**) **Brush Run** [COMB]					
069546	*Blacktown*	PA	085	Mercer		
	Alias for: (**741074**) **Volant** [COMB]					
070042	Blair	PA	031	Clarion	1865	N
070166	Blairsville	PA	063	Indiana	1890	N
008852	Blooming Valley	PA	039	Crawford	1982	N
003012	Blue Hole	PA	111	Somerset	1989	N
008058	Bolivar West	PA	129	Westmoreland	1981	N
081063	Boone Mountain	PA	033	Clearfield	1901	N
	STOR(38)					
081063	Boone Mountain	PA	047	Elk	1901	N
	STOR(38)					
082799	Boswell	PA	111	Somerset	1904	N
011919	Brace Creek	PA	015	Bradford	1987	O
086938	Bradford	PA	083	McKean	1864	ON
010047	Braeburn	PA	129	Westmoreland	1886	N
088426	Branch North	PA	123	Warren	1900	ON
007291	Branchton	PA	019	Butler	1919	N
090632	Breedtown	PA	039	Crawford	1908	ON
090632	Breedtown	PA	121	Venango	1908	ON
091030	Brenner	PA	007	Beaver	1895	ON
091030	Brenner	PA	019	Butler	1895	ON
005055	Bridgeville	PA	003	Allegheny	1900	N
007292	Brier Hill	PA	051	Fayette	1900	O
009537	Brier Knob	PA	111	Somerset	1980	N
092564	Bristoria	PA	059	Greene	1896	ON
007293	Brokenstraw	PA	049	Erie	1978	N
007293	Brokenstraw	PA	123	Warren	1978	N
094130	Brookfield	PA	117	Tioga	1938	N
007460	Brookville	PA	065	Jefferson	1884	N
096153	Brownsdale-Meharg	PA	019	Butler	1892	ON
096238	Brownsville	PA	051	Fayette	1887	N
097602	Brush Creek	PA	003	Allegheny	1888	O
097602	Brush Creek	PA	019	Butler	1888	O
097742	Brush Run	PA	007	Beaver	1886	ON
	STOR(70)					
013665	Buckley Corners	PA	039	Crawford	1991	N
101276	Buffalo	PA	125	Washington	1887	N
101524	Buffalo North	PA	005	Armstrong	1906	N
102516	Bull Creek	PA	003	Allegheny	1878	N
	STOR(72)					
102555	Bull Hill	PA	123	Warren	1899	ONA
102702	*Bullers*	PA	065	Jefferson		
	Alias for: (**749821**) **Warsaw** [COMB]					
102747	Bullion-Clintonville	PA	019	Butler	1876	ON
102747	Bullion-Clintonville	PA	121	Venango	1876	ON
013666	Bullskin	PA	051	Fayette	1990	N
103446	*Bunola*	PA	003	Allegheny		
	Alias for: (**251938**) **Forward** [COMB]					
103446	*Bunola*	PA	125	Washington		
	Alias for: (**251938**) **Forward** [COMB]					
104288	Burgettstown	PA	125	Washington	1890	ON
105436	Burning Well	PA	083	McKean	1875	ON
007296	Burnside	PA	033	Clearfield	1970	N
107419	Butler Cross Belt	PA	005	Armstrong	1869	O
107419	Butler Cross Belt	PA	019	Butler	1869	O
107419	Butler Cross Belt	PA	031	Clarion	1869	O
109138	Byram	PA	019	Butler	1878	ON
113715	Callery-Watters	PA	019	Butler	1898	ON
114520	Cambridge Springs	PA	039	Crawford	1976	N
007300	Candor	PA	003	Allegheny	1900	ON
007300	Candor	PA	125	Washington	1900	ON
117715	Canoe Ripple	PA	031	Clarion	1900	ON
117724	Canoe Run	PA	023	Cameron	1973	N
117745	Canonsburg	PA	125	Washington	1888	O
007301	Carmichaels	PA	051	Fayette	1861	ON
007301	Carmichaels	PA	059	Greene	1861	ON
007302	Carnot	PA	003	Allegheny	1890	N
121826	Carroltown	PA	021	Cambria	1869	N
121862	Carson	PA	007	Beaver	1901	O
008074	Carter Hill	PA	049	Erie	1979	N
007303	Castle Shannon	PA	003	Allegheny	1892	N
125960	Catfish Run	PA	031	Clarion	1865	N
127491	Cecil-Mawhinney	PA	003	Allegheny	1895	O
127491	Cecil-Mawhinney	PA	125	Washington	1895	ON
131481	Chambers	PA	125	Washington	1899	ON
134292	Chartiers	PA	003	Allegheny	1890	O
136100	Cherry Grove	PA	123	Warren	1882	O
136162	Cherry Hill	PA	063	Indiana	1927	N
008082	Cherry Run	PA	031	Clarion	1865	N
013121	Cherry Tree	PA	021	Cambria	1865	N
136209	Cherry Valley	PA	019	Butler	1900	O
136278	*Cherrytree*	PA	021	Cambria		
	Alias for: (**013121**) **Cherry Tree** [RENAM]					
136278	*Cherrytree*	PA	121	Venango		
	Alias for: (**713358**) **Toonerville** [RENAM]					
137898	*Chickaraa*	PA	021	Cambria		
	Alias for: (**582872**) **Rager Mountain** [COMB]					
138433	Chicora	PA	005	Armstrong	1874	ON
138433	Chicora	PA	019	Butler	1874	ON
142463	Church Run	PA	039	Crawford	1859	ON
144839	Clara Hill	PA	083	McKean	1901	N
144839	Clara Hill	PA	105	Potter	1901	N
145145	Clarendon	PA	123	Warren	1878	ON
007304	Clarington	PA	053	Forest	1870	N
007304	Clarington	PA	065	Jefferson	1870	N
145292	*Clarion*	PA	031	Clarion		
	Alias for: (**145300**) **Clarion-Miola** [COMB]					
145300	Clarion-Miola	PA	031	Clarion	1888	ON
145385	*Clark*	PA	063	Indiana		
	Alias for: (**063330**) **Big Run** [COMB]					
007306	Clifton	PA	003	Allegheny	1887	N
148578	Climax	PA	005	Armstrong	1917	N
148733	Clinton	PA	003	Allegheny	1874	N
148733	Clinton	PA	019	Butler	1874	N
007462	Clough	PA	053	Forest	1949	O
007463	Clugston	PA	003	Allegheny	1916	N
007464	Cochran Mills	PA	005	Armstrong	1910	N
008089	Cochranton	PA	039	Crawford	1980	N
008089	Cochranton	PA	085	Mercer	1980	N
008089	Cochranton	PA	121	Venango	1980	N
151338	Coffey Run	PA	083	McKean	1966	N
151673	Cogley	PA	031	Clarion	1885	ON
151673	Cogley	PA	121	Venango	1885	ON
152643	Colegrove	PA	083	McKean	1864	N
153601	College Hill-Beaver Falls	PA	007	Beaver	1859	ON
154732	Colorado	PA	123	Warren	1870	ON
154794	*Colorado-Goodwill*	PA	123	Warren		
	Alias for: (**280478**) **Goodwill Hill-Grand Valley** [SPLIT]					
155290	Columbus	PA	049	Erie	1921	N
155290	Columbus	PA	123	Warren	1921	N
155600	*Colvin*	PA	125	Washington		
	Alias for: (**053882**) **Bellevernon** [COMB]					
008091	Commodore	PA	063	Indiana	1979	N
156902	Concord	PA	049	Erie	1921	N
157832	Conneaut	PA	039	Crawford	1861	ON
157832	Conneaut	PA	049	Erie	1861	ON
010904	Conneaut Lake	PA	039	Crawford	1982	N
007465	Cookport	PA	063	Indiana	1978	N
159390	Cookson	PA	007	Beaver	1877	ON
159403	Cool Spring	PA	085	Mercer	1912	ON
159723	Cooper	PA	053	Forest	1882	O
159723	Cooper	PA	083	McKean	1882	ON
159723	Cooper	PA	123	Warren	1882	ON
160142	Cooperstown	PA	121	Venango	1871	ON
160823	Coraopolis-Moon	PA	003	Allegheny	1890	ON
007466	Cork	PA	003	Allegheny	1899	N
162823	Corry	PA	049	Erie	1947	N
	STOR(55)					
162854	Corsica	PA	031	Clarion	1909	N
162854	Corsica	PA	065	Jefferson	1909	N
163195	Corydon	PA	083	McKean	1972	N
163308	Coryville	PA	083	McKean	1945	O
163474	Costello	PA	105	Potter	1930	N
003544	Council Run	PA	027	Centre	1982	N
165272	County Line	PA	039	Crawford	1981	N
165272	County Line	PA	123	Warren	1981	N
007467	Cowanshannock	PA	005	Armstrong	1899	N
167923	Crabtree	PA	129	Westmoreland	1900	N
168274	Cranberry-Rockland	PA	121	Venango	1872	ON
007468	Creekside	PA	063	Indiana	1900	N
170502	Crider-Duncan	PA	003	Allegheny	1893	O
170502	Crider-Duncan	PA	019	Butler	1893	O
171674	*Cross Creek*	PA	125	Washington		
	Alias for: (**218322**) **Eldersville** [COMB]					
172968	Crows Run	PA	003	Allegheny	1897	ON
172968	Crows Run	PA	007	Beaver	1897	ON
172968	Crows Run	PA	019	Butler	1897	ON
173441	Crystal	PA	105	Potter	1914	OA
007470	Cush Cushion	PA	063	Indiana	1978	N
009580	Cussewago	PA	039	Crawford	1981	N
009580	Cussewago	PA	049	Erie	1981	N
178295	Dague	PA	059	Greene	1906	ON
178295	Dague	PA	125	Washington	1906	ON
180217	Daniels Run	PA	125	Washington	1895	N
180821	Darlington	PA	007	Beaver	1975	N
182671	Davy Hill	PA	123	Warren	1905	O
182790	Dawson	PA	051	Fayette	1921	N
184087	Deadman Corners	PA	053	Forest	1956	ONA
184798	Decatur West	PA	033	Clearfield	1973	N
185542	Deer Creek	PA	003	Allegheny	1900	ON
186162	Deerlick	PA	123	Warren	1888	N
	STOR(50)					
188012	Dempseytown	PA	121	Venango	1875	ON

Field Code	Field Name/ Alias/Remarks	State/ Sub	Co Code	County	Disc Year	Field Type
189835	Devils Elbow	PA	027	Centre	1977	N
190021	Dew Drop	PA	083	McKean	1880	O
190021	Dew Drop	PA	123	Warren	1880	O
008106	Diehltown	PA	033	Clearfield	1981	N
196828	*Donegal*	PA	125	Washington		
	Alias for: (**465885**) **Mehaffy** [COMB]					
198481	Dorseyville	PA	003	Allegheny	1913	ON
198982	Dotyville	PA	039	Crawford	1872	OA
198982	Dotyville	PA	123	Warren	1872	OA
202672	*Driftwood*	PA	023	Cameron		
	Alias for: (**575168**) **Punxsutawney-Driftwood** [RENAM]					
202707	Driftwood Branch	PA	023	Cameron	1929	N
007475	Drumlin	PA	049	Erie	1978	N
204749	Duff City	PA	003	Allegheny	1890	O
204749	Duff City	PA	007	Beaver	1890	O
205168	*Duhring*	PA	053	Forest		
	Alias for: (**752045**) **Watson-Duhring** [COMB]					
206609	Dunkard Creek	PA	059	Greene	1864	O
013362	Dutchtown	PA	021	Cambria	1987	N
211672	*East Branch A*	PA	083	McKean		
	Alias for: (**761501**) **Wetmore** [COMB]					
211672	*East Branch A*	PA	123	Warren		
	Alias for: (**761501**) **Wetmore** [COMB]					
211703	*East Branch B*	PA	083	McKean		
	Alias for: (**761501**) **Wetmore** [COMB]					
211703	*East Branch B*	PA	123	Warren		
	Alias for: (**761501**) **Wetmore** [COMB]					
008117	East Fork-Wharton	PA	023	Cameron	1933	N
008117	East Fork-Wharton	PA	105	Potter	1933	N
211874	East Run	PA	063	Indiana	1937	N
007476	Eaton Corners	PA	039	Crawford	1921	N
213051	Economy-Legionville	PA	007	Beaver	1885	ON
008119	Edinboro	PA	049	Erie	1980	N
008120	Edinboro North	PA	049	Erie	1980	N
007485	Elders Ridge	PA	005	Armstrong	1899	N
007485	Elders Ridge	PA	063	Indiana	1899	N
218322	Eldersville	PA	125	Washington	1890	N
218915	Elizabeth	PA	003	Allegheny	1890	N
219110	Elk City-Knox	PA	031	Clarion	1869	ON
220996	Ellisburg	PA	105	Potter	1933	N
	STOR(63)					
221186	Ellwood City	PA	007	Beaver	1902	N
221186	Ellwood City	PA	073	Lawrence	1902	N
223806	Emlenton-Richey Run	PA	005	Armstrong	1870	ON
223806	Emlenton-Richey Run	PA	019	Butler	1870	ON
223806	Emlenton-Richey Run	PA	031	Clarion	1870	ON
223806	Emlenton-Richey Run	PA	121	Venango	1870	ON
224390	Emporium East	PA	023	Cameron	1971	N
225848	Enon Valley	PA	007	Beaver	1895	O
225848	Enon Valley	PA	073	Lawrence	1895	O
226049	Enterprise	PA	121	Venango	1865	O
226049	Enterprise	PA	123	Warren	1865	O
227297	Erie	PA	049	Erie	1860	N
006185	Evans City	PA	019	Butler	1915	O
231265	Evergreen	PA	003	Allegheny	1899	O
231745	Ewings Mill	PA	003	Allegheny	1892	ON
006187	Fagundus	PA	053	Forest	1870	ON
006187	Fagundus	PA	123	Warren	1870	ON
233351	*Fair-Helm*	PA	005	Armstrong		
	Alias for: (**439969**) **Madison** [COMB]					
234901	Falls Creek	PA	065	Jefferson	1978	N
006189	Fauncetown	PA	039	Crawford	1905	ON
237474	Fayette	PA	051	Fayette	1887	ON
006190	Fayette City	PA	051	Fayette	1923	N
006190	Fayette City	PA	125	Washington	1923	N
006191	Feik	PA	051	Fayette	1963	N
239327	Ferguson	PA	033	Clearfield	1982	N
240316	Fiddlers Run	PA	005	Armstrong	1865	N
240316	Fiddlers Run	PA	031	Clarion	1865	N
006193	Findley	PA	003	Allegheny	1899	N
241424	Finley West	PA	059	Greene	1905	N
241424	Finley West	PA	125	Washington	1905	N
241428	*Finleyville*	PA	003	Allegheny		
	Alias for: (**610085**) **Rodfield** [COMB]					
241428	*Finleyville*	PA	125	Washington		
	Alias for: (**610085**) **Rodfield** [COMB]					
243009	Five Forks	PA	009	Bedford	1962	N
	STOR(73)					
244544	Flatwoods	PA	051	Fayette	1915	N
245784	*Florence*	PA	125	Washington		
	Alias for: (**245892**) **Florence-Five Points** [ALTER]					
245892	Florence-Five Points	PA	007	Beaver	1889	ON
245892	Florence-Five Points	PA	125	Washington	1889	ON
006194	Ford City	PA	005	Armstrong	1902	N
006195	Fordyce	PA	059	Greene	1895	N
251938	Forward	PA	003	Allegheny	1893	N
251938	Forward	PA	125	Washington	1893	N
251938	Forward	PA	129	Westmoreland	1893	N
252124	Foster-Reno	PA	121	Venango	1859	ON
006196	Fosters Mill	PA	005	Armstrong	1910	N
006196	Fosters Mill	PA	019	Butler	1910	N
009601	Franklin Center	PA	049	Erie	1980	N
255271	Franklin-Oak Forest	PA	121	Venango	1859	ON
257162	Freeport	PA	003	Allegheny	1885	N
257162	Freeport	PA	019	Butler	1885	N
006197	French Corner	PA	005	Armstrong	1876	N
009603	Frenchtown	PA	039	Crawford	1980	N
258836	Frogtown	PA	031	Clarion	1891	N
259010	Frostburg	PA	065	Jefferson	1914	N
	STOR(54)					
259239	Fryburg	PA	031	Clarion	1870	ON
259239	Fryburg	PA	121	Venango	1870	ON
263139	Gaines	PA	105	Potter	1897	ON
263139	Gaines	PA	117	Tioga	1897	ON
263480	*Galbraith*	PA	065	Jefferson		
	Alias for: (**007460**) **Brookville** [COMB]					
009754	Galeton	PA	105	Potter	1958	N
263914	*Gamble-Hayden*	PA	003	Allegheny		
	Alias for: (**251938**) **Forward** [COMB]					
266518	Garrison	PA	059	Greene	1912	O
266714	Garvin	PA	019	Butler	1893	ON
269239	Geneva	PA	039	Crawford	1900	N
269549	George	PA	031	Clarion	1883	N
270417	Germania	PA	105	Potter	1930	N
010929	Germany	PA	063	Indiana	1981	N
009604	Gifford Run	PA	033	Clearfield	1982	N
273998	Girard	PA	049	Erie	1878	N
006199	Girty	PA	005	Armstrong	1895	N
274479	Glade	PA	123	Warren	1875	O
006200	Glade Mills	PA	019	Butler	1876	O
274541	Glade Run	PA	019	Butler	1886	O
275897	Glen Hazel	PA	047	Elk	1894	ON
008141	Glen Hope	PA	033	Clearfield	1981	N
276571	Glenfield-Mt Nebo	PA	003	Allegheny	1886	ON
276843	Glenshaw	PA	003	Allegheny	1888	ON
012538	Glessner	PA	111	Somerset	1988	N
278129	Goheenville	PA	005	Armstrong	1874	N
280478	Goodwill Hill-Grand Valley	PA	123	Warren	1867	O
284115	Grampian	PA	033	Clearfield	1972	N
286864	Grays Fork	PA	059	Greene	1897	O
008388	Greenfield	PA	085	Mercer	1984	N
289081	*Greenlick*	PA	035	Clinton		
	Alias for: (**408747**) **Leidy** [COMB]					
289081	*Greenlick*	PA	105	Potter		
	Alias for: (**408747**) **Leidy** [COMB]					
006203	Greensboro	PA	051	Fayette	1865	ON
006203	Greensboro	PA	059	Greene	1865	ON
289360	Greensburg	PA	129	Westmoreland	1957	N
289577	Greenville	PA	085	Mercer	1880	ON
008150	Grugan	PA	035	Clinton	1982	N
008150	Grugan	PA	081	Lycoming	1982	N
294067	Guffey	PA	083	McKean	1878	ON
006204	Guitonville	PA	053	Forest	1888	N
006205	Gump	PA	059	Greene	1902	N
006210	Haddenville	PA	051	Fayette	1886	N
298546	Hadley	PA	085	Mercer	1944	N
299700	Halfmoon	PA	085	Mercer	1992	N
006211	Hallton	PA	047	Elk	1888	N
006211	Hallton	PA	053	Forest	1888	N
301480	Hamilton Corners	PA	121	Venango	1904	O
302429	Hampton-Strong	PA	121	Venango	1885	ON
304871	Harbison Hollow	PA	007	Beaver	1904	ON
306678	Harmony-Zelienople	PA	007	Beaver	1889	ON
306678	Harmony-Zelienople	PA	019	Butler	1889	ON
307691	Harrison	PA	105	Potter	1934	N
	STOR(53)					
309112	Harvey Lake	PA	069	Lackawanna	1956	N
310264	*Haverline*	PA	003	Allegheny		
	Alias for: (**198481**) **Dorseyville** [COMB]					
312231	Hazelhurst	PA	083	McKean	1878	N
312923	*Heard*	PA	059	Greene		
	Alias for: (**241424**) **Finley West** [COMB]					
312923	*Heard*	PA	125	Washington		
	Alias for: (**241424**) **Finley West** [COMB]					
313126	Hearts Content	PA	123	Warren	1934	O
000263	Heathville	PA	005	Armstrong	1899	N
000263	Heathville	PA	065	Jefferson	1899	N
313512	Hebron	PA	105	Potter	1908	ON
	STOR(53)					
313621	Heckman Hollow	PA	111	Somerset	1977	N
315837	*Henderson*	PA	085	Mercer		
	Alias for: (**776236**) **Wolf Creek** [COMB]					
315837	*Henderson*	PA	121	Venango		
	Alias for: (**776236**) **Wolf Creek** [COMB]					
320505	Hickory	PA	125	Washington	1882	N
006216	Hickory East	PA	053	Forest	1966	ON
320914	Hickory West	PA	053	Forest	1870	O
320914	Hickory West	PA	121	Venango	1870	O
006217	Hicks Run	PA	023	Cameron	1956	N
006217	Hicks Run	PA	047	Elk	1956	N
321986	Highhouse	PA	051	Fayette	1921	N
321999	Highland	PA	031	Clarion	1896	N
321980	*Highouse*	PA	051	Fayette		
	Alias for: (**321986**) **Highhouse** [COMB]					
007380	Hilldale	PA	003	Allegheny	1912	N
326053	Hodge Run	PA	123	Warren	1917	N
326780	Hoggs	PA	129	Westmoreland	1975	N
327239	*Holbrook*	PA	059	Greene		
	Alias for: (**007376**) **Woodruff** [COMB]					
330060	Homestead	PA	003	Allegheny	1894	N
330711	Honey Creek	PA	073	Lawrence	1890	N
331083	Hooker	PA	019	Butler	1901	ON
331280	Hookstown	PA	007	Beaver	1889	ON
331362	Hoover	PA	019	Butler	1892	ON
007381	Hoovers Run	PA	059	Greene	1899	ON
333067	Horse Creek	PA	121	Venango	1964	ON
333563	Horton	PA	047	Elk	1915	N
333563	Horton	PA	065	Jefferson	1915	N
335350	Howe	PA	065	Jefferson	1895	N
337532	*Hughes*	PA	019	Butler		
	Alias for: (**257162**) **Freeport** [COMB]					
339950	*Hunters Cave*	PA	059	Greene		
	Alias for: (**693302**) **Sycamore** [COMB]					
340756	Huston	PA	003	Allegheny	1915	N
340756	Huston	PA	125	Washington	1915	N
008167	Hyner	PA	035	Clinton	1903	N
344642	Imperial	PA	003	Allegheny	1893	ON
345138	Indian Camp	PA	053	Forest	1968	O
345138	Indian Camp	PA	121	Venango	1968	O
345649	Indiana	PA	063	Indiana	1885	N
345851	Inez	PA	105	Potter	1940	N
346393	Ingomar Grubbs	PA	003	Allegheny	1893	ON
347711	*Iowa*	PA	065	Jefferson		
	Alias for: (**007460**) **Brookville** [COMB]					
348275	Irish Run	PA	033	Clearfield	1962	N
008168	Irish Settlement	PA	105	Potter	1940	OA
349153	*Irwin*	PA	129	Westmoreland		
	Alias for: (**494982**) **Murrysville** [COMB]					
353316	Jacksonville	PA	063	Indiana	1956	N
353564	Jacobs Creek	PA	051	Fayette	1900	N
353564	Jacobs Creek	PA	129	Westmoreland	1900	N
354432	Jamestown	PA	039	Crawford	1979	ON
354432	Jamestown	PA	085	Mercer	1979	ON
356812	Jefferson	PA	059	Greene	1889	N

Field Code	Field Name/ Alias/Remarks	State/ Sub	Co Code	County	Disc Year	Field Type
356822	Jefferson Center-Herman	PA	019	Butler	1887	ON
007384	Johnetta	PA	005	Armstrong	1928	N
362634	Johnstown	PA	111	Somerset	1957	N
362634	Johnstown	PA	129	Westmoreland	1957	N
366440	Juneau	PA	063	Indiana	1883	N
366440	Juneau	PA	065	Jefferson	1883	N
368790	Kane	PA	047	Elk	1876	ON
368790	Kane	PA	053	Forest	1876	ON
368790	Kane	PA	083	McKean	1876	ON
368883	*Kanesholm*	PA	083	McKean		
	Alias for: (**105436**) **Burning Well** [ALTER]					
007688	Kantz Corners	PA	039	Crawford	1977	N
007688	Kantz Corners	PA	085	Mercer	1977	N
369647	Karthaus	PA	033	Clearfield	1976	N
370945	*Keasey*	PA	019	Butler		
	Alias for: (**636376**) **Saxonburg** [COMB]					
370976	Keating	PA	035	Clinton	1967	ON
371213	*Keelor*	PA	083	McKean		
	Alias for: (**709231**) **Tipparary** [COMB]					
374107	Kendall	PA	007	Beaver	1914	O
007385	Kenneth	PA	051	Fayette	1906	N
375676	Kenwood	PA	063	Indiana	1978	N
007386	Keown	PA	003	Allegheny	1894	O
378285	Kiefer	PA	031	Clarion	1891	OA
008184	Kimmel	PA	111	Somerset	1980	N
008186	Kings Bridge	PA	111	Somerset	1981	N
380238	Kingston	PA	129	Westmoreland	1944	N
380765	*Kinter*	PA	063	Indiana		
	Alias for: (**447810**) **Marion Center** [COMB]					
007388	Kintersburg	PA	063	Indiana	1900	N
380837	Kinzua	PA	083	McKean	1880	O
380837	Kinzua	PA	123	Warren	1885	O
380842	*Kinzua East*	PA	083	McKean		
	Alias for: (**380837**) **Kinzua** [COMB]					
381292	*Kirby*	PA	059	Greene		
	Alias for: (**007331**) **Shannon Run** [COMB]					
382858	Klondike	PA	083	McKean	1896	O
384106	*Knox*	PA	031	Clarion		
	Alias for: (**219110**) **Elk City-Knox** [COMB]					
384509	Knoxville	PA	117	Tioga	1917	N
008191	Krayn	PA	021	Cambria	1981	N
010956	Kylertown	PA	033	Clearfield	1984	N
393657	Lacy	PA	053	Forest	1908	O
394515	Lagonda	PA	125	Washington	1899	ON
395858	Lake Creek	PA	039	Crawford	1877	O
395858	Lake Creek	PA	121	Venango	1877	O
403608	Latrobe	PA	129	Westmoreland	1927	ON
407011	Leatherwood	PA	031	Clarion	1886	N
007396	Leboeuf	PA	049	Erie	1875	N
007397	Leechburg	PA	005	Armstrong	1885	N
007397	Leechburg	PA	129	Westmoreland	1885	N
407972	Leeper	PA	031	Clarion	1870	ON
408297	Leetsdale	PA	003	Allegheny	1895	ON
408747	Leidy	PA	035	Clinton	1864	N
	STOR(59)					
408747	Leidy	PA	105	Potter	1864	N
	STOR(59)					
412084	Lewis Run	PA	083	McKean	1909	O
412405	Lewisville	PA	063	Indiana	1900	N
412405	Lewisville	PA	129	Westmoreland	1900	N
007399	Libby Run	PA	083	McKean	1895	N
413142	Liberty	PA	083	McKean	1952	N
413483	Liberty West	PA	019	Butler	1897	N
413555	Lickskillet-Hopper	PA	003	Allegheny	1886	O
414103	Lillyville	PA	007	Beaver	1910	N
414103	Lillyville	PA	073	Lawrence	1910	N
007400	Limestone Run	PA	005	Armstrong	1917	N
414351	Lincoln	PA	003	Allegheny	1917	ON
415091	Linden	PA	125	Washington	1900	ON
008208	Linn Run	PA	129	Westmoreland	1979	ON
418412	Little Creek	PA	019	Butler	1889	O
007401	Little Mudlick	PA	005	Armstrong	1894	N
008552	Living Waters	PA	063	Indiana	1879	N
007403	Loleta	PA	047	Elk	1960	N
007403	Loleta	PA	053	Forest	1960	N
424675	Lone Pine	PA	125	Washington	1905	N
430301	Lovelton	PA	131	Wyoming	1960	N
432475	Lucinda	PA	031	Clarion	1870	N
433656	Lukins School	PA	123	Warren	1976	O
433968	Lumber City	PA	033	Clearfield	1976	N
435100	Luzerne	PA	051	Fayette	1907	N
008218	Luzerne West	PA	051	Fayette	1917	N
435403	Lycippus	PA	129	Westmoreland	1956	N
003648	Madera	PA	033	Clearfield	1981	N
439969	Madison	PA	005	Armstrong	1899	N
007406	Mahoning Furnace	PA	005	Armstrong	1941	N
013707	Mainesburg	PA	117	Tioga	1990	N
441705	*Majorsville*	PA	059	Greene		
	Alias for: (**241424**) **Finley West** [COMB]					
441705	*Majorsville*	PA	125	Washington		
	Alias for: (**241424**) **Finley West** [COMB]					
446386	Marchand	PA	063	Indiana	1939	N
446386	Marchand	PA	065	Jefferson	1939	N
441300	Marienville	PA	031	Clarion	1881	N
441300	Marienville	PA	053	Forest	1881	N
447810	Marion Center	PA	063	Indiana	1891	N
448308	*Markle*	PA	065	Jefferson		
	Alias for: (**007460**) **Brookville** [COMB]					
007408	Markton	PA	065	Jefferson	1907	N
007409	Mars	PA	019	Butler	1890	ON
449166	*Mars-Glade Mills*	PA	019	Butler		
	Alias for: (**006200**) **Glade Mills** [SPLIT]					
449648	Marshburg	PA	083	McKean	1909	O
450395	Marvin Creek	PA	083	McKean	1877	ON
008228	Marvindale	PA	083	McKean	1878	OA
007410	Masontown	PA	051	Fayette	1889	ON
007410	Masontown	PA	059	Greene	1889	ON
455469	Mayfield	PA	129	Westmoreland	1977	N
455717	Maysville	PA	085	Mercer	1977	N
458368	McCormick	PA	003	Allegheny	1895	ON
458484	McCracken	PA	059	Greene	1900	N
007412	McCrea Furnace	PA	005	Armstrong	1937	N
458845	McCune Run	PA	121	Venango	1895	ON
458887	*McCurdy*	PA	125	Washington		
	Alias for: (**459310**) **McDonald-Mccurdy** [COMB]					
459197	*McDonald*	PA	003	Allegheny		
	Alias for: (**459310**) **McDonald-Mccurdy** [COMB]					
459197	*McDonald*	PA	125	Washington		
	Alias for: (**459310**) **McDonald-Mccurdy** [COMB]					
459310	McDonald-Mccurdy	PA	003	Allegheny	1890	O
459310	McDonald-Mccurdy	PA	125	Washington	1890	O
459780	McEwen Run	PA	065	Jefferson	1974	N
007413	McKeesport	PA	003	Allegheny	1919	N
007413	McKeesport	PA	129	Westmoreland	1919	N
461429	*McKinley*	PA	047	Elk		
	Alias for: (**368790**) **Kane** [COMB]					
462452	McMurray	PA	003	Allegheny	1888	O
462452	McMurray	PA	125	Washington	1888	O
007414	McNees	PA	005	Armstrong	1901	N
007415	McVille	PA	005	Armstrong	1895	N
463545	*Meade*	PA	049	Erie		
	Alias for: (**227297**) **Erie** [RENAM]					
463638	*Meade Run*	PA	083	McKean		
	Alias for: (**294067**) **Guffey** [COMB]					
007417	Meadville	PA	039	Crawford	1920	O
465622	*Meeker*	PA	117	Tioga		
	Alias for: (**709091**) **Tioga** [COMB]					
465885	Mehaffy	PA	125	Washington	1890	N
468986	Merrill	PA	007	Beaver	1900	O
473396	Mifflin	PA	003	Allegheny	1896	N
474357	Mill Creek	PA	031	Clarion	1865	N
007422	Mill Run	PA	051	Fayette	1978	N
007423	Mill Village	PA	049	Erie	1979	N
475049	Millerstown	PA	003	Allegheny	1925	O
004458	Millstone	PA	065	Jefferson	1885	ON
475953	Milltown	PA	003	Allegheny	1894	O
475953	Milltown	PA	129	Westmoreland	1894	O
480876	*Mohan Run*	PA	047	Elk		
	Alias for: (**333563**) **Horton** [COMB]					
481264	Monaca	PA	007	Beaver	1894	ON
483238	Moody Hollow	PA	083	McKean	1878	O
483433	Moon Run-Crafton	PA	003	Allegheny	1888	O
484652	Moravia	PA	073	Lawrence	1900	O
485991	Morrison	PA	083	McKean	1904	O
486177	Morrison Run	PA	123	Warren	1883	O
487215	Mosier Hill	PA	125	Washington	1915	ON
489029	Mount Morris	PA	059	Greene	1886	ON
012585	Mt Davis	PA	111	Somerset	1988	N
490972	Mt Jackson	PA	073	Lawrence	1904	N
491169	*Mt Royal*	PA	003	Allegheny		
	Alias for: (**276843**) **Glenshaw** [COMB]					
491665	Mt Zion	PA	111	Somerset	1963	N
492223	Muddy Creek	PA	019	Butler	1889	ON
493897	*Munderf*	PA	065	Jefferson		
	Alias for: (**749821**) **Warsaw** [COMB]					
494982	*Murrysville*	PA	003	Allegheny		
	Alias for: (**007463**) **Clugston** [COMB]					
494982	Murrysville	PA	129	Westmoreland	1878	ON
495245	Music Mountain	PA	083	McKean	1937	ON
495496	Muskrat Run	PA	121	Venango	1900	ON
007430	Nebraska	PA	053	Forest	1957	ON
501504	Negro Mountain	PA	111	Somerset	1956	N
008250	Neshannock Creek	PA	073	Lawrence	1980	N
502851	*Neubert*	PA	019	Butler		
	Alias for: (**007373**) **Winfield West** [COMB]					
502967	Neville Island	PA	003	Allegheny	1900	O
005931	New Alexandria	PA	129	Westmoreland	1930	N
503295	New Bethlehem	PA	005	Armstrong	1876	ON
503295	New Bethlehem	PA	031	Clarion	1876	ON
503295	New Bethlehem	PA	065	Jefferson	1876	ON
503365	New Castle	PA	073	Lawrence	1900	N
503770	New Freeport	PA	059	Greene	1896	ON
503796	New Galilee	PA	007	Beaver	1885	ON
503796	New Galilee	PA	073	Lawrence	1885	ON
008252	New Hamburg	PA	085	Mercer	1954	ONA
008253	New Ireland	PA	049	Erie	1978	ON
504742	New Salem	PA	005	Armstrong	1894	N
504742	New Salem	PA	065	Jefferson	1894	N
008256	New Sheffield	PA	007	Beaver	1881	OA
507005	Newton West	PA	129	Westmoreland	1891	N
007434	Nine Mile Run	PA	003	Allegheny	1894	N
508655	Nineveh	PA	059	Greene	1888	ON
510572	Nolo	PA	063	Indiana	1956	N
512542	North East	PA	049	Erie	1960	N
007436	North Point	PA	063	Indiana	1924	N
007436	North Point	PA	065	Jefferson	1924	N
512862	*Northeast*	PA	049	Erie		
	Alias for: (**512542**) **North East** [COMB]					
010990	Notch	PA	105	Potter	1948	N
517434	Oakford	PA	129	Westmoreland	1885	N
	STOR(51)					
517496	Oakland	PA	121	Venango	1900	O
519480	Octave	PA	039	Crawford	1859	O
519480	Octave	PA	121	Venango	1859	O
519945	Odonnell	PA	065	Jefferson	1905	N
520751	Ohiopyle	PA	051	Fayette	1959	N
520751	Ohiopyle	PA	111	Somerset	1959	N
520851	Oil City-Rouseville	PA	121	Venango	1861	O
522673	Old Frame	PA	051	Fayette	1899	N
524564	Olmstead	PA	105	Potter	1902	N
525680	Oneida	PA	019	Butler	1885	ON
528478	Ormsby	PA	083	McKean	1891	ON
008264	Oswayo	PA	105	Potter	1947	N
532477	*Owls Nest*	PA	047	Elk		
	Alias for: (**048643**) **Bear Creek** [COMB]					
010582	Paddytown	PA	111	Somerset	1985	N
536981	*Palmer Storage*	PA	117	Tioga		
	Alias for: (**709091**) **Tioga** [COMB]					
007440	Panic	PA	065	Jefferson	1910	N
008266	Papenfuse	PA	039	Crawford	1980	ON
539957	Parker	PA	005	Armstrong	1869	ON
539957	Parker	PA	019	Butler	1869	ON
539957	Parker	PA	031	Clarion	1869	ON
008267	Parsonsville	PA	033	Clearfield	1982	N

Field Code	Field Name/ Alias/Remarks	State/ Sub	Co Code	County	Disc Year	Field Type
542933	*Patton*	PA	021	Cambria		
	Alias for: (**121826**) **Carroltown** [COMB]					
542933	*Patton*	PA	129	Westmoreland		
	Alias for: (**754542**) **Webster** [COMB]					
543956	Pavia	PA	009	Bedford	1961	N
543956	Pavia	PA	013	Blair	1961	N
005987	Penfield	PA	033	Clearfield	1957	N
005987	Penfield	PA	047	Elk	1957	N
005987	Penfield	PA	065	Jefferson	1957	N
007443	Perryopolis	PA	051	Fayette	1921	N
552536	*Petroleum Center*	PA	121	Venango		
	Alias for: (**552551**) **Petroleum Center-Pioneer** [COMB]					
552551	Petroleum Center-Pioneer	PA	121	Venango	1861	O
554280	Phillipsville	PA	049	Erie	1956	N
554466	Picadilli	PA	123	Warren	1968	O
556450	*Pine*	PA	063	Indiana		
	Alias for: (**510572**) **Nolo** [ALTER]					
556667	Pine Grove	PA	031	Clarion	1870	N
556667	Pine Grove	PA	053	Forest	1870	N
008277	Pine Run	PA	129	Westmoreland	1908	N
557473	Piney	PA	031	Clarion	1865	ON
558620	Pithole-Cashup	PA	121	Venango	1865	O
559768	Plattsville	PA	021	Cambria	1975	N
560031	Pleasant Grove	PA	125	Washington	1899	ON
561092	Pleasantville	PA	053	Forest	1868	O
561092	Pleasantville	PA	121	Venango	1868	O
561092	Pleasantville	PA	123	Warren	1868	O
561364	Plum Creek	PA	005	Armstrong	1890	N
561364	Plum Creek	PA	063	Indiana	1890	N
007446	Plumville	PA	005	Armstrong	1908	N
007446	Plumville	PA	063	Indiana	1908	N
011556	Podunk	PA	035	Clinton	1986	N
562356	Poilett	PA	031	Clarion	1895	N
562775	Point Lookout	PA	125	Washington	1919	ON
007450	Point Marion	PA	051	Fayette	1904	N
007450	Point Marion	PA	059	Greene	1904	N
567146	Portman	PA	019	Butler		
	STOR(42)					
008285	Pot Ridge	PA	021	Cambria	1981	N
571347	Pratt	PA	059	Greene	1902	N
	STOR(47)					
571347	Pratt	PA	125	Washington	1902	N
	STOR(47)					
575168	Punxsutawney-Driftwood	PA	023	Cameron	1951	N
575168	Punxsutawney-Driftwood	PA	033	Clearfield	1951	N
575168	Punxsutawney-Driftwood	PA	047	Elk	1951	N
575199	Purcell	PA	009	Bedford	1957	N
007454	Purchase Line	PA	063	Indiana	1978	N
579391	Queen	PA	053	Forest	1888	ON
	STOR(20)					
579391	Queen	PA	123	Warren	1888	ON
	STOR(20)					
579499	Queen Junction	PA	019	Butler	1936	O
582872	Rager Mountain	PA	021	Cambria	1965	N
	STOR(71)					
006049	Ramey	PA	033	Clearfield	1981	N
586127	Randolph	PA	039	Crawford	1886	ON
013628	Rasler Run	PA	121	Venango	1988	N
007315	Rasselas	PA	047	Elk	1965	O
587163	Rathmel	PA	033	Clearfield	1925	N
587163	Rathmel	PA	065	Jefferson	1925	N
007316	Rattigan	PA	019	Butler	1885	ON
587274	Rattlesnake	PA	121	Venango	1870	ON
588312	Raymilton	PA	085	Mercer	1870	O
588312	Raymilton	PA	121	Venango	1870	O
590196	Red Brush	PA	031	Clarion	1902	O
590196	Red Brush	PA	053	Forest	1902	O
590196	Red Brush	PA	121	Venango	1902	O
590894	Red Hill	PA	047	Elk	1945	N
008290	Red Ridge	PA	105	Potter	1972	N
007317	Redclyffe	PA	031	Clarion	1885	N
007317	Redclyffe	PA	053	Forest	1885	N
008292	Reeds Corners	PA	049	Erie	1980	O
595970	Renfrew-McCalmont	PA	019	Butler	1882	O
596195	Rennerdale	PA	003	Allegheny	1885	ON
007319	Renton	PA	003	Allegheny	1890	N
598846	Rich Hill	PA	059	Greene	1886	N
600055	Richmond	PA	063	Indiana	1975	N
007322	Richmond Township	PA	039	Crawford	1930	N
600861	Ridgway	PA	047	Elk	1877	ON
008296	Rillton	PA	129	Westmoreland	1903	N
601560	Rimersburg	PA	031	Clarion	1896	N
605055	Roaring Run	PA	005	Armstrong	1894	N
605055	Roaring Run	PA	063	Indiana	1894	N
608434	Rockdale	PA	039	Crawford	1979	N
609147	Rockville	PA	005	Armstrong	1893	N
609193	Rockwood	PA	111	Somerset	1979	N
008300	Rocky Run	PA	047	Elk	1944	N
610085	Rodfield	PA	003	Allegheny	1891	N
610085	Rodfield	PA	125	Washington	1891	N
613835	Rosenberry	PA	019	Butler	1896	O
007326	Rough Run	PA	019	Butler	1900	O
615372	Roulette	PA	083	McKean	1886	N
615372	Roulette	PA	105	Potter	1886	N
008305	Runville	PA	027	Centre	1980	ON
619153	Rural Ridge	PA	003	Allegheny	1899	ON
619479	*Rush Run*	PA	051	Fayette		
	Alias for: (**008218**) **Luzerne West** [COMB]					
619882	Russell	PA	123	Warren	1920	N
623108	Sabinsville	PA	105	Potter	1935	N
	STOR(51)					
623108	Sabinsville	PA	117	Tioga	1935	N
	STOR(51)					
625700	Salladasburg	PA	081	Lycoming	1976	N
625936	Salmon Creek	PA	053	Forest	1906	ON
627155	Saltsburg	PA	005	Armstrong	1900	N
627155	Saltsburg	PA	063	Indiana	1900	N
	STOR(53)					
627155	Saltsburg	PA	129	Westmoreland	1900	N
630878	Sandle-Wildwood	PA	003	Allegheny	1889	O
631385	Sandy Creek	PA	051	Fayette	1963	N
631602	Sandy Lake	PA	085	Mercer	1920	N
001256	Sandy Ridge	PA	027	Centre	1983	N
631850	Sanford	PA	123	Warren	1957	ON
634454	Sartwell	PA	083	McKean	1898	ON
636376	Saxonburg	PA	019	Butler	1888	ON
	STOR(54)					
007329	Say	PA	005	Armstrong	1897	N
640383	Scott Run	PA	053	Forest	1884	N
000155	*Scottdale*	PA	129	Westmoreland		
	Alias for: (**455469**) **Mayfield** [ALTER]					
643460	Selkirk	PA	039	Crawford	1884	ON
643460	Selkirk	PA	123	Warren	1884	ON
645537	Seven Springs	PA	111	Somerset	1958	N
645537	Seven Springs	PA	129	Westmoreland	1958	N
646519	Shade Creek	PA	111	Somerset	1977	N
647405	Shamburg	PA	121	Venango	1866	O
647475	Shamrock	PA	111	Somerset	1979	N
007330	Shanksville	PA	111	Somerset	1973	N
007331	Shannon Run	PA	059	Greene	1898	N
647795	Shannondale	PA	031	Clarion	1875	ON
647800	Shannopin	PA	003	Allegheny	1883	O
647800	Shannopin	PA	007	Beaver	1883	ON
647971	Sharon	PA	085	Mercer	1900	ON
647971	*Sharon*	PA	105	Potter		
	Alias for: (**648002**) **Sharon Center** [COMB]					
648002	Sharon Center	PA	105	Potter	1903	OA
649135	Sheakleyville	PA	085	Mercer	1975	N
649428	Sheffield	PA	083	McKean	1875	N
649428	Sheffield	PA	123	Warren	1875	N
650265	Shellhamer	PA	005	Armstrong	1958	N
008318	Shenango South	PA	039	Crawford	1979	N
007333	Sherrett	PA	005	Armstrong	1922	N
652414	Shinglehouse	PA	083	McKean	1895	ON
652414	Shinglehouse	PA	105	Potter	1895	ON
652570	Shippenville	PA	031	Clarion	1875	ON
652724	Shira Streak	PA	019	Butler	1893	O
653768	Short Creek	PA	125	Washington	1919	N
654233	Shrewsbury	PA	081	Lycoming	1970	N
006422	Sigel	PA	031	Clarion	1909	N
006422	Sigel	PA	065	Jefferson	1909	N
007337	Slate Lick	PA	005	Armstrong	1901	N
011010	Slaughtering Ground	PA	035	Clinton	1986	N
661278	Sligo	PA	031	Clarion	1912	N
661371	Slippery Rock	PA	073	Lawrence	1864	O
007339	Smeltzer	PA	005	Armstrong	1946	N
007339	Smeltzer	PA	063	Indiana	1946	N
662107	Smethport	PA	083	McKean	1875	N
007340	Smicksburg	PA	063	Indiana	1900	N
662197	Smith Corners	PA	123	Warren	1899	ON
662890	Smiths Ferry	PA	007	Beaver	1860	O
014815	Snowshoe	PA	027	Centre	1992	N
665277	Somerset	PA	111	Somerset	1964	N
665323	Somerset East	PA	111	Somerset	1979	N
665370	Somerset West	PA	111	Somerset	1977	N
666548	*South Bend*	PA	005	Armstrong		
	Alias for: (**605055**) **Roaring Run** [COMB]					
666548	*South Bend*	PA	063	Indiana		
	Alias for: (**605055**) **Roaring Run** [COMB]					
666672	South Fork	PA	021	Cambria	1973	N
668036	Sparta	PA	039	Crawford	1867	ON
668924	Speechley	PA	031	Clarion	1870	ON
668924	Speechley	PA	121	Venango	1885	ON
013423	Spook Hill	PA	051	Fayette	1988	N
670764	*Sprankle*	PA	065	Jefferson		
	Alias for: (**259010**) **Frostburg** [COMB]					
670919	Spring Creek	PA	123	Warren	1921	ON
672035	Spruell	PA	051	Fayette	1961	N
008326	St Lawrence	PA	021	Cambria	1981	N
008326	St Lawrence	PA	033	Clearfield	1981	N
674345	St Marys	PA	047	Elk	1900	ON
	STOR(36)					
675523	Stagecoach	PA	015	Bradford	1992	N
677538	State Line	PA	105	Potter	1932	N
	STOR					
007343	Stewart Run	PA	053	Forest	1900	ON
007343	Stewart Run	PA	121	Venango	1900	ON
680731	Stillwater	PA	123	Warren	1979	N
008329	Stoneboro	PA	085	Mercer	1877	ON
685071	Strongstown	PA	063	Indiana	1954	N
010631	Stump Lick	PA	033	Clearfield	1984	N
013427	Sugar	PA	125	Washington	1921	N
686652	Sugar Creek-Niles	PA	121	Venango	1859	ON
686683	Sugar Grove	PA	123	Warren	1910	ON
686767	*Sugar Run*	PA	125	Washington		
	Alias for: (**013427**) **Sugar** [RENAM]					
688357	*Summit*	PA	049	Erie		
	Alias for: (**227297**) **Erie** [COMB]					
688357	Summit	PA	051	Fayette	1938	N
008337	Sutersville	PA	003	Allegheny	1901	N
008337	Sutersville	PA	129	Westmoreland	1901	N
692023	*Swarts*	PA	059	Greene		
	Alias for: (**693302**) **Sycamore** [COMB]					
692034	*Swarts West*	PA	059	Greene		
	Alias for: (**693302**) **Sycamore** [COMB]					
692147	*Swede Hill*	PA	083	McKean		
	Alias for: (**709231**) **Tipparary** [COMB]					
693302	Sycamore	PA	059	Greene	1895	N
696938	*Tamarack*	PA	035	Clinton		
	Alias for: (**408747**) **Leidy** [COMB]					
697341	Tanner	PA	059	Greene	1876	O
697868	*Tarentum Stone & Coal*	PA	003	Allegheny		
	Alias for: (**619153**) **Rural Ridge** [COMB]					
007346	Teets	PA	019	Butler		ON
701042	Ten Mile	PA	059	Greene	1911	N
701042	Ten Mile	PA	125	Washington	1911	N
701449	*Tepe*	PA	003	Allegheny		
	Alias for: (**218915**) **Elizabeth** [COMB]					
703097	Texas School	PA	111	Somerset	1904	N
007347	Texas West	PA	003	Allegheny	1917	O
705690	Thorn Creek	PA	019	Butler	1884	O
014824	Tiadaghton	PA	081	Lycoming	1992	N
707510	Tidioute	PA	053	Forest	1860	ON
707510	Tidioute	PA	123	Warren	1860	ON

Field Code	Field Name/ Alias/Remarks	State/ Sub	Co Code	County	Disc Year	Field Type
007348	Timblin	PA	063	Indiana	1903	N
007348	Timblin	PA	065	Jefferson	1903	N
007349	Time	PA	059	Greene	1896	N
709091	Tioga	PA	117	Tioga	1930	N
	STOR(35)					
007350	Tionesta	PA	053	Forest	1877	ON
709231	Tipparary	PA	083	McKean	1890	ON
011018	Toby Creek	PA	065	Jefferson	1982	N
713358	Toonerville	PA	121	Venango	1868	O
715192	*Trafford*	PA	129	Westmoreland		
	Alias for: (**494982**) **Murrysville** [COMB]					
718317	Triumph	PA	123	Warren	1860	O
718881	Troy	PA	039	Crawford	1877	O
719222	*Truittsburg*	PA	031	Clarion		
	Alias for: (**647795**) **Shannondale** [COMB]					
721514	Turkey Foot	PA	125	Washington	1888	O
721710	Turkey Track	PA	039	Crawford	1990	N
008352	Turkeytown	PA	129	Westmoreland	1972	N
722675	Turtle Creek	PA	003	Allegheny	1892	ON
727022	Ulysses	PA	105	Potter	1939	N
727797	Union City	PA	049	Erie	1870	N
730394	Utica	PA	085	Mercer	1875	ON
730394	Utica	PA	121	Venango	1875	O
008357	Valcourt	PA	085	Mercer	1911	N
007352	Valencia	PA	003	Allegheny	1890	O
007352	Valencia	PA	019	Butler	1890	O
733809	Vanceville	PA	125	Washington	1890	N
007353	Vandergrift	PA	005	Armstrong	1905	N
735852	Venice	PA	003	Allegheny	1894	O
735852	Venice	PA	125	Washington	1894	O
736658	Vernon	PA	039	Crawford	1975	O
741074	Volant	PA	085	Mercer	1905	ON
743970	Wadsworth-North Oakland	PA	019	Butler	1874	ON
	STOR(77)					
007358	Walkchalk	PA	005	Armstrong	1902	N
746613	Walnut Bend	PA	121	Venango	1861	O
007359	Waltersburg	PA	051	Fayette	1910	N
749527	Warren	PA	123	Warren	1875	O
749820	Warriors Point	PA	125	Washington	1905	N
749821	Warsaw	PA	065	Jefferson	1915	N
750434	Washington-Taylorstown	PA	125	Washington	1885	ON
752045	Watson-Duhring	PA	053	Forest	1883	ON
007266	Waynesburg	PA	059	Greene	1889	N
754542	Webster	PA	129	Westmoreland	1887	N
	STOR(45)					
757146	*Wellendorf*	PA	083	McKean		
	Alias for: (**059595**) **Betula** [COMB]					
003374	Wellsboro South	PA	117	Tioga	1982	N
011028	Wertz Hollow	PA	035	Clinton	1986	N
759285	Wesley	PA	085	Mercer	1972	N
759285	Wesley	PA	121	Venango	1972	N
759626	West Branch	PA	083	McKean	1876	ON
760858	Westline	PA	083	McKean	1946	ON
761501	Wetmore	PA	083	McKean	1879	N
761501	Wetmore	PA	123	Warren	1879	N
762308	*Wharton*	PA	023	Cameron		
	Alias for: (**008117**) **East Fork-Wharton** [COMB]					
762308	*Wharton*	PA	105	Potter		
	Alias for: (**008117**) **East Fork-Wharton** [COMB]					
762432	Wheatland	PA	085	Mercer	1963	N
763191	Whig Hill	PA	053	Forest	1905	ON
007366	Whippoorwill	PA	023	Cameron	1961	N
007366	Whippoorwill	PA	047	Elk	1961	N
763346	Whiskey Run	PA	123	Warren	1944	N
007367	White Ash	PA	003	Allegheny	1910	N
764155	White Gravel	PA	083	McKean	1920	N
010238	Whitehorn Creek	PA	129	Westmoreland	1956	N
	STOR(74)					
765353	Whitely Creek	PA	059	Greene	1865	ON
007368	Whitesburg	PA	005	Armstrong	1927	N
768043	Wilcox	PA	047	Elk	1883	N
007370	Willet	PA	063	Indiana	1890	N
770662	Willow Creek-Cobb Hollow	PA	083	McKean	1917	O
011033	Wilpen	PA	129	Westmoreland	1982	N
772685	Windfall	PA	083	McKean	1875	O
007373	Winfield West	PA	005	Armstrong	1893	N
007373	Winfield West	PA	019	Butler	1893	N
776236	Wolf Creek	PA	085	Mercer	1889	ON
776236	Wolf Creek	PA	121	Venango	1899	N
	STOR(34)					
590220	Wolfs Corners	PA	031	Clarion	1889	ON
777879	Woodrow	PA	125	Washington	1904	ON
007376	Woodruff	PA	059	Greene	1905	N
778406	Woodville	PA	003	Allegheny	1892	O
780382	Wright Run	PA	059	Greene	1900	ON
007377	Yatesboro	PA	005	Armstrong	1895	N
785990	Yellow Creek	PA	019	Butler	1889	ON
788389	Youngsville	PA	123	Warren	1959	ON
792680	Zollarsville	PA	059	Greene	1902	ON
792680	Zollarsville	PA	125	Washington	1902	ON

South Dakota

Field Code	Field Name/ Alias/Remarks	State/ Sub	Co Code	County	Disc Year	Field Type
014269	Alum Creek	SD	047	Fall River	1980	OA
039319	Barker Dome	SD	033	Custer	1955	O
039319	Barker Dome	SD	047	Fall River	1955	O
101276	Buffalo	SD	063	Harding	1954	OA
101400	Buffalo East	SD	063	Harding	1978	O
102516	Bull Creek	SD	063	Harding	1978	OA
003037	Butte - Harding CO	SD	019	Butte	1980	N
003037	Butte - Harding CO	SD	063	Harding	1980	N
000236	Cady Creek	SD	063	Harding	1978	N
114619	Camel Creek	SD	063	Harding	1975	O
013669	Cheyenne Bend	SD	047	Fall River	1987	O
015108	Clarkson Ranch	SD	063	Harding	1993	OA
161474	Corey Butte	SD	063	Harding	1975	OA
003044	Deadline	SD	063	Harding	1978	O
003052	Edgemont	SD	047	Fall River	1980	OA
305531	Harding Springs	SD	063	Harding	1973	OA
305535	Harding Springs East	SD	063	Harding	1976	OA
009787	Hollingsworth North	SD	047	Fall River	1984	OA
013694	Igloo	SD	047	Fall River	1990	OA
345200	Indian Creek	SD	047	Fall River	1978	OA
345236	Indian Creek NE	SD	047	Fall River	1980	O
363223	Jones Creek	SD	063	Harding	1975	OA
003081	Lantry	SD	041	Dewey	1976	O
465196	Medicine Pole Hills South	SD	063	Harding	1972	OA
013728	Porter Ranch	SD	047	Fall River	1987	O
011233	Provo	SD	047	Fall River	1986	OA
010181	Sheep Draw East	SD	047	Fall River	1985	OA
653854	Short Pine Hills West	SD	063	Harding	1977	N
010187	Simms Draw East	SD	047	Fall River	1984	OA
666672	South Fork	SD	019	Butte	1980	N
666672	South Fork	SD	063	Harding	1980	N
677538	State Line	SD	063	Harding	1973	OA
695460	Table Mountain	SD	063	Harding	1983	OA
716171	Travers Ranch	SD	063	Harding	1973	OA
786116	Yellow Hair	SD	063	Harding	1971	OA

Tennessee

Field Code	Field Name/ Alias/Remarks	State/ Sub	Co Code	County	Disc Year	Field Type
009991	Algood	TN	141	Putnam	1970	O
012161	Allred	TN	133	Overton	1971	O
013742	Altamont	TN	061	Grundy	1978	N
023709	Arcott School	TN	027	Clay	1938	O
027081	Ashburn Creek	TN	027	Clay	1927	O
014186	Ashburn Creek South	TN	133	Overton	1982	ON
040435	Barren Plains	TN	147	Robertson	1931	ON
004672	Beaty	TN	049	Fentress	1937	O
000924	Bendix Spur	TN	151	Scott	1978	ON
061129	Big Branch	TN	049	Fentress	1975	N
010291	Big Eagle Creek	TN	133	Overton	1984	ON
068368	Black Hollow	TN	133	Overton	1980	O
077044	Boatland	TN	049	Fentress	1974	O
077050	Boatland NE	TN	049	Fentress	1975	N
081025	Boone Camp	TN	129	Morgan	1924	ON
081028	*Boone Camp North*	TN	129	Morgan		
	Alias for: (**081025**) **Boone Camp** [COMB]					
091295	Briceville	TN	001	Anderson	1976	O
093665	Broken Leg	TN	133	Overton	1970	O
095525	Brown Pond	TN	151	Scott	1970	ON
100422	Bucklick	TN	129	Morgan	1974	O
101359	Buffalo Cove	TN	049	Fentress	1974	O
008874	Burchett Hollow	TN	027	Clay	1984	O
008874	Burchett Hollow	TN	133	Overton	1937	O
106504	Burrville	TN	129	Morgan	1972	ONA
106507	Burrville East	TN	129	Morgan	1975	O
106510	*Burrville North*	TN	129	Morgan		
	Alias for: (**106504**) **Burrville** [COMB]					
118731	Capitol Hill	TN	151	Scott	1971	ON
010061	Carver Branch	TN	159	Smith	1960	O
000976	Caryville	TN	013	Campbell	1977	OA
000977	Cecil Hollow	TN	151	Scott	1981	ON
128895	Celina	TN	027	Clay	1938	O
132457	Chaney Gap	TN	129	Morgan	1975	O
132721	Chanute	TN	137	Pickett	1977	ONA
000997	Clarkrange	TN	049	Fentress	1977	O
010063	Clifty Dome	TN	111	Macon	1941	N
150020	Coal Hill	TN	151	Scott	1950	ON
150189	Coalmont	TN	061	Grundy	1932	N
010065	Collins River	TN	177	Warren	1928	ON
010067	Cookeville	TN	141	Putnam	1920	N
159630	Coon Hollow	TN	129	Morgan	1928	ON
159635	Coon Hollow NE	TN	129	Morgan	1975	N
171370	Crooked Branch	TN	049	Fentress	1975	N
001017	*Dan Branch*	TN	129	Morgan		
	Alias for: (**010928**) **Gatewood-Stowers** [COMB]					
183069	Days Chapel	TN	025	Claiborne	1981	OA
001020	Deer Lodge	TN	129	Morgan	1975	O
008834	Deer Lodge North	TN	129	Morgan	1975	N
191921	Difficult	TN	159	Smith	1970	N
010075	Dodson Chapel	TN	133	Overton	1927	N
199866	Douglas Branch	TN	129	Morgan	1971	ON
199870	Douglas Branch East	TN	129	Morgan	1975	O
010077	*Douglas Branch North*	TN	129	Morgan		
	Alias for: (**199866**) **Douglas Branch** [COMB]					
202520	Drew Branch	TN	013	Campbell	1975	O
203602	Dry Creek	TN	027	Clay	1972	O
210463	Eagle Creek	TN	133	Overton	1866	O
237164	Faulkner Springs	TN	177	Warren	1971	N
237629	Fayetteville	TN	103	Lincoln	1905	N
014644	Findley NE	TN	185	White	1979	N
014935	Flat Creek NE	TN	133	Overton	1986	O
001081	Flatt Creek	TN	133	Overton	1974	ON
001087	Forbus	TN	049	Fentress	1905	O
001087	Forbus	TN	137	Pickett	1905	O
253395	Fox Springs	TN	027	Clay		O
254904	*Frankfort East*	TN	129	Morgan		
	Alias for: (**254907**) **Frankfort NE** [COMB]					
254907	Frankfort NE	TN	129	Morgan	1973	ON
010087	Frog Pond	TN	111	Macon	1958	N
267674	*Gatewood School*	TN	129	Morgan		
	Alias for: (**010928**) **Gatewood-Stowers** [COMB]					
008835	Gatewood SW	TN	129	Morgan	1981	ON
010928	Gatewood-Stowers	TN	129	Morgan	1926	ON
010089	George West Branch	TN	151	Scott	1971	N
274547	*Glades*	TN	129	Morgan		
	Alias for: (**010928**) **Gatewood-Stowers** [COMB]					
001117	Glades East	TN	129	Morgan	1979	ON
276060	Glen Mary	TN	151	Scott	1916	ON
001122	Glenobey	TN	049	Fentress	1936	ON
279796	Good Hope	TN	133	Overton	1979	ON
279982	Good Pasture Bend	TN	027	Clay	1937	O
010091	Grave Hill	TN	151	Scott	1915	O
286167	Grave Hill North	TN	151	Scott	1971	O
010092	Green Pond	TN	133	Overton	1960	N
290166	Greenwood South	TN	087	Jackson	1952	O
291670	Grimsley North	TN	049	Fentress	1975	O
008836	Groce	TN	137	Pickett	1947	O
293126	Gruetli	TN	061	Grundy	1974	N
294460	Gum Branch	TN	129	Morgan	1973	ONA
294460	Gum Branch	TN	151	Scott	1973	ONA
015127	Hanging Limb	TN	133	Overton	1980	N
010097	Harpeth Valley	TN	043	Dickson	1930	N
315044	Helenwood West	TN	151	Scott	1973	ON
014649	Heneger	TN	177	Warren	1980	N

Field Code	Field Name/ Alias/Remarks	State/ Sub	Co Code	County	Disc Year	Field Type
320542	Hickory Creek	TN	031	Coffee	1980	N
010100	Higgenbottom Bend	TN	177	Warren	1928	N
321875	High Point	TN	151	Scott	1971	O
321880	High Point South	TN	151	Scott	1972	O
010939	Hilham	TN	133	Overton	1984	N
330729	Honey Creek South	TN	049	Fentress	1972	ONA
330729	Honey Creek South	TN	151	Scott	1972	OA
340353	Huntsville	TN	151	Scott	1971	ON
340601	Hurricane Creek	TN	049	Fentress	1972	ON
001436	Hurricane Ridge	TN	049	Fentress	1977	ON
001436	Hurricane Ridge	TN	151	Scott	1977	ON
008837	Hurricane Ridge West	TN	049	Fentress	1977	N
011972	Independence School	TN	133	Overton	1986	ON
345200	Indian Creek	TN	129	Morgan	1972	OA
345236	*Indian Creek NE*	TN	129	Morgan		
	Alias for: (**345200**) **Indian Creek** [COMB]					
001445	Indian Creek SE	TN	129	Morgan	1975	O
348836	Irons Creek	TN	027	Clay	1927	O
001468	Jack Branch	TN	133	Overton	1980	O
354432	*Jamestown*	TN	049	Fentress		
	Alias for: (**001122**) **Glenobey** [COMB]					
013879	Jamestown NE	TN	049	Fentress	1980	N
001476	Jamestown SE	TN	049	Fentress	1978	O
001493	John Hall Flats	TN	151	Scott	1977	ON
363223	Jones Creek	TN	043	Dickson	1866	O
010105	Jouette Creek	TN	137	Pickett	1927	O
010106	Jouette Creek East	TN	137	Pickett	1948	O
376708	Kettle Creek	TN	027	Clay	1927	O
001405	Khotan	TN	001	Anderson	1976	OA
404107	*Laurel Creek*	TN	129	Morgan		
	Alias for: (**106504**) **Burrville** [COMB]					
413142	Liberty	TN	111	Macon	1966	N
413153	Liberty Church	TN	133	Overton	1983	N
413514	Lick Branch	TN	151	Scott	1976	ON
012385	Lillydale	TN	027	Clay	1926	O
012385	Lillydale	TN	137	Pickett	1926	O
418350	Little Clear Creek	TN	129	Morgan	1928	ON
010118	Little Crab	TN	049	Fentress	1948	O
010119	Little Proctor	TN	027	Clay	1951	O
420768	Livingston East	TN	133	Overton	1976	O
014256	Lock Branch	TN	087	Jackson	1927	O
425450	Long Fork	TN	151	Scott	1971	N
425837	Long Ridge	TN	087	Jackson	1975	O
008840	*Love Lady*	TN	137	Pickett		
	Alias for: (**014652**) **Love Lady NW** [ALTER]					
014652	Love Lady NW	TN	137	Pickett	1973	O
430720	*Low Gap*	TN	151	Scott		
	Alias for: (**010970**) **Low Gap-Reuben Hollow** [COMB]					
010969	Low Gap South	TN	151	Scott	1977	ON
010970	Low Gap-Reuben Hollow	TN	151	Scott	1976	OA
001630	Manson School	TN	049	Fentress	1979	ON
449920	Martin Branch	TN	015	Cannon	1971	O
461491	McKinney	TN	013	Campbell	1978	O
008841	Mile One	TN	151	Scott	1977	O
474357	Mill Creek	TN	027	Clay	1927	O
008930	Miller Mountain	TN	133	Overton	1981	ON
478945	Mitchell	TN	165	Sumner	1963	O
478976	Mitchell Creek	TN	027	Clay	1928	O
010136	Mitchell Creek SE	TN	133	Overton	1923	O
483325	Moodyville East	TN	137	Pickett	1941	O
501301	Neeley Creek	TN	027	Clay	1926	O
503998	New Haven	TN	151	Scott	1962	N
506044	Newcomb	TN	013	Campbell	1987	N
508300	Niggs Creek	TN	151	Scott	1971	N
010139	Noah Fork	TN	031	Coffee	1938	O
008260	North Creek	TN	035	Cumberland	1983	ON
516721	Oak Grove	TN	133	Overton	1979	OA
516814	Oak Hill	TN	035	Cumberland	1980	O
520882	Oil Hollow	TN	027	Clay	1926	O
520887	Oil Hollow North	TN	027	Clay	1974	O
010142	Okalona	TN	133	Overton	1949	N
525711	Oneida East	TN	151	Scott	1971	N
525742	Oneida West	TN	151	Scott	1969	ON
010584	Pall Mall North	TN	049	Fentress	1903	O
014270	Parker-Etter	TN	137	Pickett	1980	ON
012030	Perkins Hollow	TN	013	Campbell	1981	O
552009	Peterman Bend	TN	027	Clay	1925	O
552050	Peters Bridge	TN	049	Fentress	1975	O
001859	Pilot Mountain	TN	129	Morgan	1981	ON
556574	*Pine Branch*	TN	027	Clay		
	Alias for: (**376708**) **Kettle Creek** [COMB]					
556472	Pine Branch SW	TN	027	Clay	1963	O
556667	Pine Grove	TN	129	Morgan	1975	N
560496	Pleasant Ridge	TN	129	Morgan	1979	ON
560620	Pleasant Shade	TN	159	Smith	1968	N
001874	Poplar Cove	TN	049	Fentress	1896	O
572043	Previt Branch	TN	151	Scott	1976	O
574951	Puncheoncamp	TN	151	Scott	1971	O
590894	Red Hill	TN	049	Fentress	1960	O
603837	River Junction	TN	151	Scott	1973	N
604147	Riverton	TN	049	Fentress	1896	O
605551	Robbins	TN	151	Scott	1980	ON
008843	Roslin South	TN	049	Fentress	1976	N
008843	Roslin South	TN	129	Morgan	1976	N
002233	*Ruben Hollow*	TN	151	Scott		
	Alias for: (**010970**) **Low Gap-Reuben Hollow** [COMB]					
618275	Rugby	TN	049	Fentress	1973	ON
618275	Rugby	TN	129	Morgan	1973	ON
618275	Rugby	TN	151	Scott	1973	N
618280	*Rugby SW*	TN	129	Morgan		
	Alias for: (**618275**) **Rugby** [COMB]					
011006	Russell Fork	TN	013	Campbell	1984	O
001237	Russell Ridge	TN	137	Pickett	1976	O
650580	Shepherd Branch	TN	049	Fentress	1975	ON
652156	Shiloh	TN	133	Overton	1979	ON
652900	Shirley	TN	049	Fentress	1980	N
652900	Shirley	TN	129	Morgan	1980	N
001300	*Shirley Fld*	TN	129	Morgan		
	Alias for: (**652900**) **Shirley** [ALTER]					
654477	Shug Mountain	TN	151	Scott	1965	O
008845	Silver Pine	TN	049	Fentress	1983	ON
008742	Smithland	TN	103	Lincoln	1929	N
668036	Sparta	TN	185	White	1927	N
670919	Spring Creek	TN	133	Overton	1866	O
672391	Spurrier	TN	137	Pickett	1892	O
673725	St John	TN	027	Clay	1928	O
676453	*Stanley Creek*	TN	151	Scott		
	Alias for: (**001321**) **Stanley Junction** [COMB]					
001321	Stanley Junction	TN	151	Scott	1971	ON
676786	Star Point	TN	137	Pickett	1973	N
677755	Static	TN	137	Pickett	1963	O
680689	Stillhouse Creek	TN	027	Clay	1937	O
681568	Stockton	TN	049	Fentress	1979	O
008846	Stockton SW	TN	049	Fentress	1978	ON
001334	*Stowers NW*	TN	129	Morgan		
	Alias for: (**010928**) **Gatewood-Stowers** [COMB]					
686683	Sugar Grove	TN	165	Sumner	1920	O
689132	Sunbright	TN	129	Morgan	1926	ON
008847	Sunbright Central	TN	129	Morgan	1980	ON
006462	Sycamore Valley	TN	111	Macon	1927	N
695605	Tackett Creek	TN	025	Claiborne	1959	O
696473	Tallman Ford	TN	111	Macon		
708998	Tinsleys Bottom	TN	027	Clay	1924	O
708998	Tinsleys Bottom	TN	087	Jackson	1924	O
003133	Town Creek	TN	177	Warren	1921	O
010637	Travisville	TN	137	Pickett	1903	O
721307	Turkey Creek	TN	027	Clay	1938	O
727983	Union Hill	TN	129	Morgan	1932	ON
727990	Union Hill SW	TN	129	Morgan	1975	O
010640	Vans Branch	TN	137	Pickett	1905	O
736224	Verdun	TN	151	Scott	1971	N
746861	Walnut Grove	TN	185	White	1978	N
769794	Williams Creek	TN	151	Scott	1980	O
770784	Willow Grove	TN	027	Clay	1923	O
007518	*Winnona*	TN	151	Scott		
	Alias for: (**773793**) **Winona** [ALTER]					
773793	Winona	TN	151	Scott	1979	ON
008020	Wirmingham	TN	133	Overton	1981	O
776190	*Wolf Branch*	TN	049	Fentress		
	Alias for: (**330729**) **Honey Creek South** [COMB]					
776347	Wolf River East	TN	049	Fentress	1953	O
786209	Yellowcliff	TN	151	Scott	1966	N
	Texas					
004152	*(Weeneda)*	TX70	049	Brown		
	Alias for: (**004291**) **Weeneda** [RENAM]					
352076	-JY-	TX85	269	King	1950	O
003965	-Y-	TX90	237	Jack	1982	N
784736	-y- South	TX80	103	Crane	1952	OA
000629	A & A	TX40	427	Starr	1956	OA
000351	A & C	TX90	009	Archer	1960	OA
000660	A & D	TX90	009	Archer	1949	OA
000691	A & H	TX40	131	Duval	1959	ONA
000722	A & H West	TX40	131	Duval	1961	OA
000753	A & K	TX90	275	Knox	1957	O
000784	A & S	TX80	335	Mitchell	1968	OA
000810	A B	TX70	133	Eastland	1978	OA
006890	A B Allen	TX20	469	Victoria	1984	N
000815	A B C	TX70	441	Taylor	1955	OA
010655	A B Crawford	TX70	363	Palo Pinto	1986	N
006264	A B H	TX75	413	Schleicher	1984	OA
006520	A B H West	TX75	413	Schleicher	1984	OA
009156	A Baker	TX70	447	Throckmorton	1985	OA
000908	A C Scott	TX70	059	Callahan	1954	OA
000939	A C Scott NW	TX70	059	Callahan	1954	O
000970	A C Scott West	TX70	059	Callahan	1954	OA
009999	A D H	TX70	083	Coleman	1985	ONA
008024	A E Davis	TX70	049	Brown	1984	N
000878	A G H	TX80	371	Pecos	1980	ONA
011308	A Good	TX70	447	Throckmorton	1985	OA
004295	A L D	TX75	399	Runnels	1983	OA
000352	A O O	TX90	503	Young	1980	ONA
001063	A P	TX85	033	Borden	1958	O
001094	A P C	TX90	275	Knox	1959	OA
001125	A P I	TX40	409	San Patricio	1960	N
008424	A R S	TX70	083	Coleman	1984	OA
001156	A S O G	TX40	131	Duval	1959	ONA
001156	A S O G	TX40	249	Jim Wells	1960	ONA
001187	A S O G North	TX40	131	Duval	1962	ONA
001187	A S O G North	TX40	249	Jim Wells	1962	ONA
010000	A T & H	TX70	059	Callahan	1985	OA
010000	A T & H	TX70	417	Shackelford	1985	OA
011038	A T M	TX75	461	Upton	1986	OA
001209	A V C	TX90	009	Archer	1971	OA
001218	A W	TX80	495	Winkler	1964	OA
006990	A W P	TX10	311	McMullen	1981	ONA
000832	A-B-M	TX75	461	Upton	1974	O
000846	A-B-R	TX20	175	Goliad	1967	ONA
000877	A-B-R East	TX20	175	Goliad	1969	ONA
000890	A-B-R NE	TX20	175	Goliad	1977	N
014514	A-B-R North	TX20	175	Goliad	1992	N
001001	A-D & P	TX90	009	Archer	1952	OA
000879	A-F-G	TX85	169	Garza	1979	OA
008418	AAA	TX90	197	Hardeman	1984	OA
001249	Aaker	TX80	103	Crane	1957	O
001280	Aaron	TX70	133	Eastland	1952	ONA
001311	Aaron Shallow	TX70	133	Eastland	1953	O
014724	Abb-Fan	TX70	353	Nolan	1993	O
001466	Abbott	TX70	133	Eastland	1976	ONA
001652	Abell	TX80	103	Crane	1940	ONA
001652	Abell	TX80	371	Pecos	1940	ONA
001683	Abell East	TX80	103	Crane	1950	ONA
001683	Abell East	TX80	371	Pecos	1950	ONA
001714	Abell NE	TX80	103	Crane	1955	OA
001745	Abell North	TX80	371	Pecos	1950	OA
001776	Abell NW	TX80	103	Crane	1949	ONA
001776	Abell NW	TX80	371	Pecos	1949	ONA
001807	Abell SE	TX80	371	Pecos	1951	ONA
001838	Abell South	TX80	371	Pecos	1950	OA
001869	Abell West	TX80	371	Pecos	1957	OA
001900	Abercrombie	TX90	009	Archer	1957	O
001931	*Abercrombie-Wilson*	TX90	009	Archer		
	Alias for: (**379680**) **King-Wilson** [COMB]					
001993	Abernathy	TX85	189	Hale	1969	O

Field Code	Field Name/ Alias/Remarks	State/ Sub	Co Code	County	Disc Year	Field Type
001993	Abernathy	TX70	363	Palo Pinto	1979	N
000353	Abilene Centennial	TX70	441	Taylor	1981	O
002024	Abilene East	TX70	441	Taylor	1952	OA
002055	Abilene West	TX70	441	Taylor	1956	O
002086	Abkirk	TX70	253	Jones	1958	OA
009157	Abney	TX60	203	Harrison	1985	ONA
002148	Abraham	TX95	211	Hemphill	1972	OA
011895	Abrigo	TX20	025	Bee	1986	O
012097	ABW	TX90	155	Foard	1988	OA
002179	Acampo	TX70	417	Shackelford	1952	O
002241	Ace	TX30	373	Polk	1952	ON
002241	Ace	TX30	407	San Jacinto	1952	O
002334	Ace North	TX30	373	Polk	1969	ONA
014425	Ace Of Spades	TX80	431	Sterling	1992	O
000354	Ace-Jones	TX70	253	Jones	1981	OA
000355	Ace-Tiner	TX70	253	Jones	1981	OA
002365	Aceituna	TX10	127	Dimmit	1957	OA
012319	Acetate	TX80	173	Glasscock	1988	OA
010001	Acevedo	TX40	479	Webb	1985	N
002381	Achilles	TX95	211	Hemphill	1977	N
002385	Acker	TX75	235	Irion	1977	O
002427	Ackerly	TX85	033	Borden	1953	OA
002427	Ackerly	TX85	115	Dawson	1953	OA
002427	Ackerly	TX80	227	Howard	1953	OA
002427	Ackerly	TX80	317	Martin	1953	OA
002458	Ackerly East	TX85	033	Borden	1955	O
002458	Ackerly East	TX85	115	Dawson	1955	O
015093	Ackerly NE	TX85	115	Dawson	1993	O
002489	Ackerly North	TX85	115	Dawson	1957	OA
002520	Ackerly NW	TX85	115	Dawson	1960	OA
002551	Ackerly South	TX85	115	Dawson	1954	O
002551	Ackerly South	TX80	317	Martin	1954	O
000356	Ackerman	TX70	441	Taylor	1980	ONA
002566	Ackers	TX70	417	Shackelford	1978	OA
001960	Acleto	TX10	493	Wilson	1981	ONA
002644	Acleto Creek	TX10	493	Wilson	1952	OA
002675	Acme	TX90	077	Clay	1947	OA
002675	Acme	TX70	253	Jones	1975	OA
002706	Acme SE	TX90	077	Clay	1960	OA
002737	Acme South	TX90	077	Clay	1953	O
002768	Acom	TX30	071	Chambers	1960	N
002799	Acorn	TX75	105	Crockett	1984	OA
002799	Acorn	TX70	151	Fisher	1950	ON
002800	ACR	TX75	081	Coke	1977	OA
014878	ACS	TX75	461	Upton	1994	O
014725	ACU	TX75	443	Terrell	1993	N
013987	Ad-AM	TX60	499	Wood	1991	O
002830	Ada	TX90	237	Jack	1953	OA
002861	Ada Call	TX30	351	Newton	1960	ONA
008025	Ada Call East	TX30	351	Newton	1982	OA
002985	Ada-Mac	TX30	039	Brazoria	1961	ON
003109	Adair	TX85	165	Gaines	1947	OA
003109	Adair	TX85	445	Terry	1947	OA
000357	Adair Creek	TX70	353	Nolan	1980	OA
003140	Adair NE	TX85	445	Terry	1954	O
003217	Adam	TX70	093	Comanche	1981	OA
003217	Adam	TX80	389	Reeves	1977	N
009158	Adam & Jessica	TX75	399	Runnels	1985	OA
003233	Adamc	TX75	461	Upton	1953	ONA
003264	Adami	TX40	479	Webb	1939	ONA
003295	Adami West	TX40	479	Webb	1959	ONA
003326	Adams	TX70	133	Eastland	1982	OA
003326	Adams	TX10	325	Medina	1926	ONA
003326	Adams	TX70	429	Stephens	1957	O
003326	Adams	TX75	435	Sutton	1975	N
003574	Adams Ranch	TX30	241	Jasper	1953	ONA
003574	Adams Ranch	TX40	249	Jim Wells	1985	N
003574	Adams Ranch	TX30	361	Orange	1953	ONA
003636	Adams Ranch West	TX30	361	Orange	1965	ONA
014426	Adams Rib	TX30	149	Fayette	1992	OA
015094	Adams 31	TX80	227	Howard	1994	O
003357	Adams-Baggett Ranch	TX75	105	Crockett	1969	N
003698	Adamson	TX70	253	Jones	1950	O
003760	Adas	TX70	151	Fisher	1956	OA
003791	Adas South	TX70	151	Fisher	1957	OA
010656	Adco	TX70	083	Coleman	1986	N
003822	Adcock	TX85	115	Dawson	1951	OA
000881	Adcock South	TX85	115	Dawson	1981	OA
012098	Addicks	TX30	201	Harris	1987	N
003853	Addie	TX75	105	Crockett	1954	N
003915	Addis	TX80	135	Ector	1947	OA
003946	Addis NE	TX80	135	Ector	1962	O
004008	Addison	TX10	021	Bastrop	1956	O
004008	Addison	TX70	363	Palo Pinto	1981	N
004031	Adela	TX20	285	Lavaca	1973	ON
011039	Adian	TX70	083	Coleman	1987	OA
007690	Adler	TX70	133	Eastland	1984	ONA
010002	Adler Lake	TX20	469	Victoria	1985	N
000358	Admiral	TX70	059	Callahan	1979	OA
008754	Admiral South	TX70	059	Callahan	1984	OA
004287	Adobe	TX70	133	Eastland	1982	OA
004318	Adobe Walls	TX95	233	Hutchinson	1969	OA
004504	Adrian	TX70	353	Nolan	1960	OA
007242	Adrienne	TX70	133	Eastland	1982	OA
004566	Advance	TX70	133	Eastland	1984	OA
004566	Advance	TX70	367	Parker	1982	N
000359	Agape	TX70	429	Stephens	1979	OA
010003	Agar	TX80	329	Midland	1985	OA
013175	Agarito	TX40	505	Zapata	1989	N
013176	Agaritta	TX75	095	Concho	1989	OA
004969	*Agey*	TX95	065	Carson		
	Alias for: (**537880**) **Panhandle** [COMB]					
004977	Aggie	TX90	097	Cooke	1974	O
006329	Aggieland	TX30	041	Brazos	1984	ONA
006329	Aggieland	TX30	051	Burleson	1984	ONA
005000	Agnes	TX60	001	Anderson	1957	N
005031	Agnes Barber	TX20	391	Refugio	1970	ONA
011639	Agnes Barber South	TX20	391	Refugio	1987	N
004987	Agua Azul	TX40	479	Webb	1983	N
012450	Agua Clara	TX40	247	Jim Hogg	1988	N
005217	Agua Dulce	TX40	355	Nueces	1928	ONA
005248	Agua Dulce East	TX40	355	Nueces	1953	ON
005279	Agua Dulce NE	TX40	355	Nueces	1970	O
005310	Agua Dulce North	TX40	355	Nueces	1956	ONA
004296	Agua Dulce South	TX40	355	Nueces	1983	N
000360	Agua Dulce SW	TX40	355	Nueces	1977	N
009390	Agua Fuego	TX40	479	Webb	1984	N
005670	Agua Negra	TX40	131	Duval	1983	ONA
005341	Agua Prieta	TX40	131	Duval	1941	ONA
006521	Agua Roja	TX40	479	Webb	1984	N
010004	Aguas Calientes	TX40	479	Webb	1985	N
005372	Aguila	TX40	505	Zapata	1956	O
005403	Aguilares	TX40	479	Webb	1953	ONA
011040	Aguilares North	TX40	479	Webb	1986	N
011310	Aguilete Creek	TX40	479	Webb	1979	N
005434	Ahern	TX60	067	Cass	1964	N
005589	Aiken	TX70	151	Fisher	1957	OA
005620	Ainsworth	TX90	237	Jack	1980	OA
005868	Airport	TX10	323	Maverick	1973	N
005868	Airport	TX40	355	Nueces	1981	N
005868	Airport	TX90	485	Wichita	1942	OA
005883	Airstrip	TX10	507	Zavala	1980	N
006993	Airstrip East	TX10	507	Zavala	1981	N
005899	Ajax	TX90	275	Knox	1956	OA
005992	Akard	TX70	253	Jones	1938	OA
006023	Akens	TX70	253	Jones	1948	O
000882	Aker	TX50	161	Freestone	1981	N
000882	Aker	TX50	349	Navarro	1981	N
006054	Akers	TX90	009	Archer	1957	O
006054	Akers	TX85	445	Terry	1983	OA
006085	Akin	TX70	429	Stephens	1959	ONA
006116	*Akin & Dimock*	TX90	009	Archer		
	Alias for: (**023554**) **Archer County Regular** [COMB]					
006116	Akin & Dimock	TX90	485	Wichita	1952	O
006147	Akin NE	TX70	429	Stephens	1963	O
000883	Akins	TX85	115	Dawson	1980	OA
012703	Al Mita Ranch	TX20	297	Live Oak	1977	O
006271	Al Smith	TX40	249	Jim Wells	1957	ON
000361	Al-Vinc	TX90	237	Jack	1981	OA
006377	Alabama Creek	TX30	455	Trinity	1978	OA
006994	Alabama Ferry	TX60	225	Houston	1983	OA
006994	Alabama Ferry	TX50	289	Leon	1983	OA
013653	Alabama Ferry North	TX50	289	Leon	1990	OA
013569	Alabama Ferry SE	TX60	225	Houston	1989	OA
006736	Alamo	TX40	215	Hidalgo	1942	ONA
006767	Alamo Beach	TX20	057	Calhoun	1969	N
009668	Alamo Beach South	TX20	057	Calhoun	1983	N
006891	Alamo South	TX10	311	McMullen	1984	O
006953	Alamosa	TX95	359	Oldham	1957	O
006984	Alamosa East	TX95	359	Oldham	1957	O
007015	Alamosa SE	TX95	359	Oldham	1959	O
007046	Alan	TX90	503	Young	1955	OA
006892	Alayan Bayou	TX60	347	Nacogdoches	1982	N
007077	Alazan	TX40	273	Kleberg	1954	ONA
011640	Alazan Bayou	TX60	347	Nacogdoches	1985	N
011641	Alazan Bayou South	TX60	347	Nacogdoches	1987	N
007108	Alazan North	TX40	273	Kleberg	1958	ONA
008026	Alazan South	TX40	273	Kleberg	1980	N
008027	Alazan West	TX40	273	Kleberg	1980	ONA
007139	Alba	TX60	499	Wood	1948	OA
007232	Albany	TX70	417	Shackelford	1956	OA
007263	Albany East	TX70	417	Shackelford	1957	OA
007325	Albany SE	TX70	417	Shackelford	1951	O
007356	Albany South	TX70	417	Shackelford	1956	OA
007294	Albany-Leech	TX70	417	Shackelford	1970	OA
007387	Albaugh	TX80	317	Martin	1953	O
007387	Albaugh	TX80	335	Mitchell	1953	O
007418	Albaugh-Cole	TX80	431	Sterling	1969	OA
007449	Albercas	TX40	247	Jim Hogg	1928	ON
007449	Albercas	TX40	479	Webb	1928	ON
007480	Albercas NE	TX40	479	Webb	1962	N
007511	Albercas North	TX40	479	Webb	1945	ON
007542	Albercas West	TX40	479	Webb	1957	N
007604	Albert West	TX20	297	Live Oak	1955	ONA
000362	Alberta	TX70	133	Eastland	1980	N
007635	Albertson	TX40	409	San Patricio	1956	OA
008007	Albrecht	TX20	175	Goliad	1949	ONA
008007	Albrecht	TX40	427	Starr	1960	O
011042	Albrecht Creek	TX20	175	Goliad	1986	N
008038	Albrecht South	TX20	175	Goliad	1961	ONA
008069	Albrecht West	TX20	297	Live Oak	1945	O
008193	Alco	TX90	237	Jack	1951	OA
008193	Alco	TX90	503	Young	1951	ONA
008286	Alco South	TX90	503	Young	1952	N
008224	Alco-Mag	TX30	201	Harris	1953	ONA
008255	Alco-Mag West	TX30	201	Harris	1955	ONA
008348	Alcorn	TX90	077	Clay	1953	OA
008348	*Alcorn*	TX75	399	Runnels		
	Alias for: (**006368**) **Allcorn** [ALTER]					
008363	Alcorn South	TX90	077	Clay	1972	OA
008658	Alderman	TX10	187	Guadalupe	1966	O
008689	Aldine	TX30	201	Harris	1935	ON
008720	Aldine East	TX30	201	Harris	1952	OA
008751	Aldine NE	TX30	201	Harris	1954	O
008782	Aldine South	TX30	201	Harris	1950	O
008813	Aldine West	TX30	201	Harris	1956	O
008844	Aldrete	TX20	391	Refugio	1949	ONA
008875	Aldrich	TX20	239	Jackson	1957	O
008968	Aldridge	TX70	083	Coleman	1953	OA
008968	Aldridge	TX75	399	Runnels	1953	OA
008968	Aldridge	TX70	441	Taylor	1953	OA
008999	*Aldwell*	TX75	383	Reagan		
	Alias for: (**670609**) **Spraberry Trend Area** [COMB]					
009020	Aldwell Ranch	TX75	435	Sutton	1972	N
009102	Aledo SE	TX70	367	Parker	1975	N
009112	Aledo South	TX70	367	Parker	1974	N
000363	Alejandrenas	TX40	505	Zapata	1981	N
009278	Alex	TX85	445	Terry	1945	OA
009433	Alexander	TX95	211	Hemphill	1976	N
009433	Alexander	TX75	399	Runnels	1981	OA
009433	Alexander	TX70	433	Stonewall	1953	OA
009433	Alexander	TX85	445	Terry	1980	OA
000364	Alexander South	TX70	433	Stonewall	1980	OA
009464	Alexandria	TX70	417	Shackelford	1991	OA

Field Code	Field Name/ Alias/Remarks	State/ Sub	Co Code	County	Disc Year	Field Type
009526	Alfalfa	TX80	227	Howard	1995	O
009681	Alfred	TX40	249	Jim Wells	1937	ONA
009712	Alfred Deep	TX40	249	Jim Wells	1935	ON
009159	Alfred North	TX40	249	Jim Wells	1985	N
009774	Alfred West	TX40	249	Jim Wells	1953	ONA
009743	Alfred-Donnell	TX70	429	Stephens	1954	ONA
006743	Algeny	TX20	285	Lavaca	1984	N
009836	Algernon	TX75	399	Runnels	1969	O
009867	Algoa	TX30	167	Galveston	1949	ONA
009898	Algoa North	TX30	167	Galveston	1965	O
005671	Algoa NW	TX30	167	Galveston	1983	N
009929	Algoa Orchard	TX30	167	Galveston	1961	OA
008672	Algoa South	TX30	039	Brazoria	1989	N
008672	Algoa South	TX30	167	Galveston	1984	N
009934	Algoa Way	TX30	039	Brazoria	1978	ONA
009938	Algoa West	TX30	039	Brazoria	1976	N
010022	Alice	TX40	249	Jim Wells	1938	ONA
010053	Alice Ann	TX70	133	Eastland	1953	ONA
010084	Alice Deep	TX40	249	Jim Wells	1952	N
002976	Alice Deep SW	TX40	249	Jim Wells	1982	N
000365	Alice East	TX40	249	Jim Wells	1977	N
010115	Alice North	TX40	249	Jim Wells	1954	ONA
010146	Alice SE	TX40	249	Jim Wells	1956	ON
010177	Alice South	TX40	249	Jim Wells	1959	ONA
010208	Alice West	TX40	249	Jim Wells	1954	ON
010239	*Aliceanne*	TX70	417	Shackelford		
	Alias for: (**646494**) **Shackelford NE** [COMB]					
010270	*Aliceanne South*	TX70	417	Shackelford		
	Alias for: (**646494**) **Shackelford NE** [COMB]					
010301	Alief	TX30	201	Harris	1945	ON
010332	Alief South	TX30	201	Harris	1956	N
012676	Aljenda - Blp	TX85	169	Garza	1988	OA
010700	Alkali Creek	TX70	151	Fisher	1977	OA
010702	Alkali Creek SW	TX70	151	Fisher	1979	OA
010735	Alkek	TX20	175	Goliad	1954	ONA
010735	Alkek	TX20	391	Refugio	1954	ONA
010766	Alkek East	TX20	175	Goliad	1955	O
010797	Alkek North	TX20	175	Goliad	1956	ONA
010797	Alkek North	TX20	391	Refugio	1956	N
008420	Alkek West	TX20	175	Goliad	1984	ONA
010859	Allar	TX90	503	Young	1941	ONA
006998	Allar-Buzz	TX75	081	Coke	1981	OA
010890	*Allar-Marks*	TX80	389	Reeves		
	Alias for: (**373921**) **Ken Regan** [COMB]					
010921	Allar-Warren	TX90	503	Young	1949	O
010657	Allard Smith	TX90	237	Jack	1986	O
006368	Allcorn	TX75	399	Runnels	1981	ONA
011076	Allen	TX70	133	Eastland	1950	N
011076	Allen	TX40	247	Jim Hogg	1947	ONA
011076	Allen	TX75	399	Runnels	1984	OA
011076	Allen	TX70	417	Shackelford	1983	OA
011076	*Allen*	TX40	427	Starr		
	Alias for: (**014362**) **Alvarez** [COMB]					
011076	Allen	TX75	451	Tom Green	1985	OA
011076	Allen	TX30	481	Wharton	1927	ONA
011169	Allen & Ritchie	TX70	363	Palo Pinto	1948	N
011200	Allen & Smith	TX95	233	Hutchinson	1969	O
000885	Allen Andrew	TX80	431	Sterling	1981	OA
011262	Allen Dome	TX30	039	Brazoria	1927	ONA
000336	Allen Hill	TX75	451	Tom Green	1980	OA
011417	Allen North	TX40	247	Jim Hogg	1978	N
007693	Allen Ranch	TX30	089	Colorado	1984	N
007693	Allen Ranch	TX20	285	Lavaca	1984	N
011324	Allen-Holiday	TX85	415	Scurry	1952	OA
011479	Allen-Parker	TX95	295	Lipscomb	1967	OA
011479	Allen-Parker	TX95	357	Ochiltree	1967	OA
000366	Allen-Six	TX90	237	Jack	1979	OA
011634	Allentown	TX60	005	Angelina	1954	N
011634	Allentown	TX60	067	Cass	1954	N
009670	Allie	TX75	435	Sutton	1985	OA
012677	Alligator	TX30	477	Washington	1988	O
011696	Alligator Bayou	TX30	071	Chambers	1959	ONA
011727	Alligator Bayou East	TX30	071	Chambers	1960	ONA
003786	Alligator Bayou SW	TX30	071	Chambers	1982	N
011758	Alligator Bayou West	TX30	071	Chambers	1963	ONA
008421	Alligator Creek	TX50	349	Navarro	1984	N
011789	Alligator Lake	TX30	351	Newton	1958	ON
000367	Alligator Lake North	TX30	039	Brazoria	1980	N
011820	Alligator Point	TX30	039	Brazoria	1953	ONA
001964	Alligator Slough	TX10	507	Zavala	1980	ONA
011851	Allison	TX70	429	Stephens	1957	N
011851	Allison	TX75	443	Terrell	1973	N
011851	Allison	TX90	485	Wichita	1951	OA
011921	Allison Parks	TX95	211	Hemphill	1974	ONA
011921	Allison Parks	TX95	483	Wheeler	1974	ONA
007243	Allison Parks SE	TX95	483	Wheeler	1981	N
011927	Allison Ranch	TX80	371	Pecos	1978	O
011930	Allison South	TX75	443	Terrell	1975	N
000314	Allison-Britt	TX95	483	Wheeler	1979	ONA
011892	Allison-Holt	TX95	483	Wheeler	1972	N
012006	Allmyers	TX90	503	Young	1954	OA
012161	Allred	TX90	197	Hardeman	1978	OA
012192	Allred-Peery	TX90	009	Archer	1949	O
012285	Allyates	TX90	237	Jack	1951	OA
007244	Allyn	TX70	441	Taylor	1982	OA
011643	Alm	TX20	285	Lavaca	1987	O
012316	Alma	TX90	337	Montague	1957	OA
012347	Alma Bell	TX20	297	Live Oak	1960	ON
010006	Alma J	TX70	059	Callahan	1985	N
010658	Alma Johnson	TX70	083	Coleman	1986	N
012564	Alma South	TX40	247	Jim Hogg	1988	N
012626	Alma West	TX90	337	Montague	1965	O
012103	Almon	TX90	097	Cooke	1988	O
012719	Almond	TX40	249	Jim Wells	1944	ONA
013456	Alnbob	TX90	197	Hardeman	1990	O
012781	Aloe	TX20	469	Victoria	1951	ONA
000886	Aloe North	TX20	469	Victoria	1980	N
012874	Alonzo Taylor	TX40	131	Duval	1956	O
012898	Alpar	TX95	211	Hemphill	1974	ONA
012898	Alpar	TX95	357	Ochiltree	1974	ONA
014727	Alpar Pool	TX95	211	Hemphill	1993	O
014727	Alpar Pool	TX95	393	Roberts	1993	O
009391	Alpar-Falcon	TX95	357	Ochiltree	1984	ONA
011897	Alpar-Lips	TX95	393	Roberts	1988	ONA
014313	Alpar-Pearson	TX95	357	Ochiltree	1991	N
012936	Alpha	TX40	131	Duval	1962	N
012936	Alpha	TX80	371	Pecos	1981	N
012998	Alpine	TX60	183	Gregg	1980	OA
012998	Alpine	TX60	203	Harrison	1980	OA
011898	Alps	TX80	103	Crane	1987	OA
013029	Alrey	TX40	427	Starr	1955	ON
013060	Alsabrook	TX85	165	Gaines	1953	OA
013215	Alta Loma	TX30	167	Galveston	1940	ON
013246	Alta Loma East	TX30	167	Galveston	1957	N
009160	Alta Loma NE	TX30	167	Galveston	1985	OA
013277	Alta Loma North	TX30	167	Galveston	1958	OA
013308	Alta Loma South	TX30	167	Galveston	1952	ONA
013339	Alta Loma SW	TX30	039	Brazoria	1969	N
013339	Alta Loma SW	TX30	167	Galveston	1969	N
013401	Alta Loma West	TX30	167	Galveston	1957	ONA
013432	Alta Mesa	TX40	047	Brooks	1936	ONA
013463	Alta Mesa East	TX40	047	Brooks	1944	ONA
013494	Alta Mesa NE	TX40	047	Brooks	1960	ONA
013525	Alta Mesa North	TX40	047	Brooks	1970	ONA
013587	Alta Verde	TX40	047	Brooks	1950	ONA
013649	Alta Verde Old	TX40	047	Brooks	1936	O
013680	Alta Vista	TX10	029	Bexar	1912	OA
013711	Altair	TX30	089	Colorado	1945	ONA
013717	Altair NW	TX30	089	Colorado	1976	N
013729	Altair South	TX30	089	Colorado	1976	ON
013773	Alte Hunde	TX40	505	Zapata	1966	N
013835	Althof	TX70	353	Nolan	1952	O
013857	Alto	TX60	073	Cherokee	1976	N
010007	Alto Bonito	TX40	427	Starr	1985	N
000887	Alto Springs	TX50	145	Falls	1979	OA
000887	Alto Springs	TX50	293	Limestone	1979	OA
013866	Alto West	TX60	073	Cherokee	1957	ON
014307	Alva Lee Hawkins	TX70	133	Eastland	1978	N
006084	Alvarado	TX40	427	Starr	1980	N
014362	Alvarez	TX40	427	Starr	1952	OA
012452	*Alvin*	TX60	365	Panola		
	Alias for: (**011075**) **Briggs** [COMB]					
014393	Alvin City	TX30	039	Brazoria	1950	N
014449	Alvin North	TX30	039	Brazoria	1976	ONA
014424	Alvin SE	TX30	039	Brazoria	1951	N
014455	Alvin South	TX30	039	Brazoria	1956	ONA
014469	Alvorado	TX40	427	Starr	1980	N
014486	Alvord	TX90	497	Wise	1954	ONA
014517	Alvord East	TX90	497	Wise	1959	OA
014548	Alvord North	TX90	497	Wise	1962	OA
014579	Alvord SE	TX90	497	Wise	1958	OA
014610	Alvord South	TX90	497	Wise	1956	ONA
014641	Alvord West	TX90	497	Wise	1957	O
013985	Alwan	TX30	481	Wharton	1991	N
014518	Alwan West	TX30	481	Wharton	1991	N
014703	Alworth	TX40	247	Jim Hogg	1965	ONA
014703	Alworth	TX40	505	Zapata	1965	ONA
011046	Alworth East	TX40	247	Jim Hogg	1986	N
014718	Alyssa	TX70	133	Eastland	1977	OA
014879	Alyssa-Sadie	TX70	253	Jones	1994	O
014880	Alysse	TX70	151	Fisher	1994	O
014765	Am-Hard	TX70	059	Callahan	1954	OA
014827	Ama Graham	TX95	179	Gray	1968	N
014889	Amacker-Tippett	TX75	461	Upton	1953	ONA
014920	Amacker-Tippett East	TX75	461	Upton	1957	ON
014951	Amacker-Tippett North	TX75	461	Upton	1967	OA
014982	Amacker-Tippett SE	TX75	461	Upton	1966	ONA
015013	Amacker-Tippett South	TX75	461	Upton	1958	ONA
015020	Amacker-Tippett SW	TX75	461	Upton	1977	OA
009513	Amacker-Tippett West	TX75	461	Upton	1980	ONA
015044	Amador	TX20	123	De Witt	1958	ON
014427	Amanda Nicole	TX70	253	Jones	1991	O
006086	Amando	TX40	131	Duval	1983	N
015121	Amarex	TX30	201	Harris	1975	ONA
015137	Amargosa	TX40	249	Jim Wells	1942	ONA
000368	Amargosa West	TX40	249	Jim Wells	1981	N
015230	Ambassador	TX90	077	Clay	1950	OA
	STOR					
015261	Ambassador North	TX90	077	Clay	1951	OA
000369	Ambassador SE	TX90	077	Clay	1980	OA
015478	Amberson	TX10	283	La Salle	1954	N
015509	Ambler	TX80	389	Reeves	1964	N
015602	Ambra	TX90	237	Jack	1970	OA
015613	*Ambra North*	TX90	237	Jack		
	Alias for: (**015602**) **Ambra** [COMB]					
015695	Amelia	TX30	245	Jefferson	1936	ONA
015726	Amelia North	TX30	245	Jefferson	1963	N
015757	Amelia South	TX30	245	Jefferson	1960	ON
015814	American	TX30	089	Colorado	1979	N
015814	American	TX75	105	Crockett	1973	ONA
015881	Amerman	TX70	429	Stephens	1966	N
016087	Ami	TX75	399	Runnels	1954	O
010659	Amiet	TX75	105	Crockett	1986	OA
016098	Amigo	TX75	105	Crockett	1955	OA
016098	Amigo	TX75	383	Reagan	1955	OA
016129	Amity	TX70	093	Comanche	1941	OA
011644	Amkel	TX40	409	San Patricio	1987	N
014407	Amman North	TX30	481	Wharton	1991	N
016253	Ammann	TX10	127	Dimmit	1977	O
016253	Ammann	TX30	481	Wharton	1957	N
013329	Ammann South	TX30	481	Wharton	1989	N
013177	Ammann West	TX30	481	Wharton	1989	N
009161	Ammansville	TX30	149	Fayette	1985	N
009671	AMN	TX75	451	Tom Green	1985	ON
012678	Ampak	TX70	253	Jones	1988	OA
016501	Amrow	TX85	165	Gaines	1964	OA
016532	Amrow North	TX85	165	Gaines	1958	OA
006522	AMV	TX70	133	Eastland	1983	N
013655	Amy B	TX70	207	Haskell	1990	OA
016554	Amy-J	TX10	323	Maverick	1974	N
010660	Amy-Michele	TX70	353	Nolan	1986	OA
016563	Amysears	TX70	253	Jones	1951	O
016594	Amysears West	TX70	253	Jones	1955	OA
016625	An-Son	TX90	337	Montague	1950	OA

Field Code	Field Name/ Alias/Remarks	State/ Sub	Co Code	County	Disc Year	Field Type
016656	Anacuas	TX40	131	Duval	1955	N
016718	Anahuac	TX30	071	Chambers	1935	ONA
016749	Anahuac East	TX30	071	Chambers	1964	O
010661	Anahuac SE	TX30	071	Chambers	1986	N
016780	Anahuac South	TX30	071	Chambers	1953	N
011899	Anahuac SW	TX30	071	Chambers	1987	OA
016811	Anahuac Townsite	TX30	071	Chambers	1957	N
016842	Anahuac West	TX30	071	Chambers	1969	N
016873	Anaqua	TX20	469	Victoria	1948	ONA
016904	Anaqua North	TX20	469	Victoria	1968	ONA
016935	Anarene	TX90	009	Archer	1949	OA
016972	Anarene East	TX90	009	Archer	1975	OA
016966	Anarene NE	TX90	009	Archer	1957	OA
014728	Anaron	TX70	151	Fisher	1993	O
016997	Anath	TX70	447	Throckmorton	1971	O
017028	Ancell	TX90	487	Wilbarger	1953	OA
017042	Anchor Ranch	TX80	317	Martin	1978	OA
017059	Anchorage	TX10	013	Atascosa	1952	OA
017068	Anchorage South	TX10	013	Atascosa	1959	N
017121	Anco	TX90	503	Young	1962	OA
017214	Andector	TX80	003	Andrews	1946	O
017214	Andector	TX80	135	Ector	1946	ONA
017245	Andector North	TX80	135	Ector	1959	O
017276	Andector West	TX80	135	Ector	1954	OA
017307	Ander	TX20	175	Goliad	1952	N
012322	Ander East	TX20	175	Goliad	1976	N
000892	Ander South	TX20	175	Goliad	1980	N
017338	Andergram	TX75	399	Runnels	1958	ONA
017369	Andergram South	TX75	399	Runnels	1959	OA
017400	Anderson	TX95	195	Hansford	1983	N
017400	Anderson	TX70	253	Jones	1949	O
017462	Anderson Ranch	TX10	507	Zavala	1974	O
017617	Anderson West	TX70	253	Jones	1963	O
017420	Anderson-Ford	TX90	009	Archer	1975	O
017424	Anderson-Grimes	TX30	185	Grimes	1975	N
017648	Anderson-Word	TX70	207	Haskell	1953	O
017710	Andrade	TX90	181	Grayson	1955	OA
017741	Andree	TX70	083	Coleman	1953	OA
000370	Andress	TX70	151	Fisher	1981	OA
017803	Andrew	TX85	263	Kent	1969	O
017815	Andrew A	TX75	235	Irion	1977	ONA
000893	Andrew Noodle Creek	TX85	263	Kent	1969	OA
017834	Andrews	TX80	003	Andrews	1953	OA
017865	Andrews East	TX80	003	Andrews	1962	OA
017896	*Andrews NE*	TX80	003	Andrews		
	Alias for: (**441240**) **Magutex** [COMB]					
017927	Andrews North	TX80	003	Andrews	1959	OA
017958	Andrews South	TX80	003	Andrews	1951	ONA
017989	Andrews West	TX80	003	Andrews	1940	O
017989	Andrews West	TX80	135	Ector	1940	O
018020	Andria	TX70	447	Throckmorton	1971	OA
018113	Andy	TX70	151	Fisher	1965	O
009162	Andy Brown	TX10	493	Wilson	1985	OA
018144	Andy Lacey	TX40	505	Zapata	1956	O
018175	Andy South	TX70	151	Fisher	1969	O
018330	Angel	TX70	049	Brown	1942	N
018361	Angel City	TX20	175	Goliad	1949	ON
018423	Angelina	TX30	071	Chambers	1967	N
018423	Angelina	TX30	245	Jefferson	1967	ONA
018426	Angelina East	TX30	245	Jefferson	1979	N
007695	Angelina North	TX30	071	Chambers	1984	OA
014882	Angelina River	TX60	347	Nacogdoches	1993	N
018443	Angelina West	TX30	245	Jefferson	1971	N
018445	Angelina Wood	TX20	025	Bee	1960	OA
018454	Angelita	TX40	409	San Patricio	1932	OA
018458	Angelita East	TX40	409	San Patricio	1973	N
018485	Angelita New	TX40	409	San Patricio	1962	ONA
018516	Angelita North	TX40	409	San Patricio	1953	ON
009163	Angelita NW	TX40	409	San Patricio	1985	N
018609	Angie	TX60	419	Shelby	1981	ONA
018702	Angleton	TX30	039	Brazoria	1939	ONA
018712	Angleton NE	TX30	039	Brazoria	1976	N
018733	Angleton South	TX30	039	Brazoria	1960	ONA
018795	Angus	TX75	105	Crockett	1962	N
018795	*Angus*	TX50	349	Navarro		
	Alias for: (**162916**) **Corsicana** [COMB]					
018888	Anita	TX85	219	Hockley	1980	OA
018888	Anita	TX20	239	Jackson	1966	N
018893	Anita East	TX20	239	Jackson	1980	N
018919	Anjac	TX90	503	Young	1963	O
018981	Ann	TX70	433	Stonewall	1971	O
010008	Ann Collier	TX70	059	Callahan	1985	OA
019012	Ann Ida	TX90	097	Cooke	1955	OA
019043	Ann Mag	TX40	047	Brooks	1962	ONA
005672	Ann Mag East	TX40	047	Brooks	1983	N
007698	Ann Mag SE	TX40	047	Brooks	1978	N
019074	Ann Mag South	TX40	047	Brooks	1966	N
014314	Ann Mag West	TX40	047	Brooks	1992	N
019090	Ann McKnight	TX60	423	Smith	1978	OA
000371	Ann T	TX70	429	Stephens	1981	OA
019105	Anna	TX90	237	Jack	1952	N
019136	Anna Barre	TX20	123	De Witt	1954	ONA
014519	Anna Barre Deep	TX20	123	De Witt	1992	N
019143	Anna Barre North	TX20	123	De Witt	1972	N
007455	Anna Barre West	TX20	123	De Witt	1983	N
000894	Anna K	TX80	301	Loving	1980	ONA
000372	Anna Mae	TX40	479	Webb	1979	N
006331	Anna Maria	TX80	371	Pecos	1984	ONA
019167	Anna Rose	TX20	297	Live Oak	1955	O
006999	Annabel	TX75	095	Concho	1982	O
003028	Anne	TX70	253	Jones	1982	OA
019368	Anne Tandy	TX85	269	King	1972	ONA
010009	Anne Tandy NW	TX85	269	King	1985	OA
019372	Anne Tandy South	TX85	269	King	1978	OA
007000	Annie B	TX75	413	Schleicher	1981	N
019551	Annie Gilmer	TX70	429	Stephens	1973	OA
009164	Annieville North	TX90	497	Wise	1985	ONA
019570	Anniversary	TX90	503	Young	1971	OA
010010	Annuity	TX70	059	Callahan	1985	OA
019787	Anson	TX70	253	Jones	1948	OA
019818	Anson North	TX70	253	Jones	1952	OA
019911	Anson Townsite	TX70	253	Jones	1950	OA
019942	Anson West	TX70	253	Jones	1948	O
019973	Ant Hill	TX90	077	Clay	1975	OA
020097	Antelope	TX90	077	Clay	1940	O
020097	Antelope	TX80	173	Glasscock	1983	N
020097	Antelope	TX90	237	Jack	1983	O
020100	Antelope Creek	TX70	417	Shackelford	1977	OA
011645	Antelope Creek North	TX70	447	Throckmorton	1987	N
020128	Antelope East	TX90	237	Jack	1958	OA
020159	Antelope Hills	TX70	417	Shackelford	1993	ONA
020345	Antelope Ridge	TX70	417	Shackelford	1983	ONA
020376	Antelope SE	TX90	237	Jack	1982	ONA
020438	Antelope South	TX90	237	Jack	1981	ONA
020469	Antelope West	TX90	237	Jack	1961	OA
020562	Anthony	TX80	389	Reeves	1939	O
020593	Anthony-Gilbert	TX70	367	Parker	1953	ONA
020810	Antilley	TX70	441	Taylor	1950	O
013656	Antioch Church	TX30	455	Trinity	1990	O
021151	Antler	TX10	127	Dimmit	1955	N
021213	Antoinette	TX70	433	Stonewall	1969	O
021244	Anton	TX85	219	Hockley	1959	OA
021244	Anton	TX85	279	Lamb	1944	O
021275	Anton East	TX85	219	Hockley	1973	O
021337	Anton North	TX85	279	Lamb	1954	O
021368	Anton South	TX85	219	Hockley	1957	OA
021399	Anton West	TX85	219	Hockley	1950	OA
021399	Anton West	TX85	279	Lamb	1950	OA
021306	Anton-Irish	TX85	189	Hale	1944	OA
021306	Anton-Irish	TX85	279	Lamb	1944	OA
021306	Anton-Irish	TX85	303	Lubbock	1944	OA
021631	Anvil	TX95	421	Sherman	1993	N
011901	Anvil Rose	TX70	207	Haskell	1987	O
021647	Anzac	TX70	083	Coleman	1939	ONA
021678	Anzac-Graham	TX90	503	Young	1938	O
021709	Anzac-Morris	TX70	083	Coleman	1939	O
021810	Apache	TX95	295	Lipscomb	1990	N
021841	Apache Camp	TX80	371	Pecos	1962	ONA
021868	Apache Ranch	TX40	479	Webb	1976	N
021996	Apclark	TX85	033	Borden	1956	OA
022027	Apco	TX80	371	Pecos	1943	ON
022058	Apco-Warner	TX80	371	Pecos	1939	ONA
022089	Apco-Warner West	TX80	371	Pecos	1962	ONA
022151	Apex	TX85	033	Borden	1983	O
022151	Apex	TX90	197	Hardeman	1979	OA
022244	Apollo	TX80	495	Winkler	1973	N
006893	Apollo East	TX80	495	Winkler	1984	OA
000895	Apollo North	TX80	495	Winkler	1981	OA
003156	Apollo West	TX80	495	Winkler	1982	O
022430	Appell	TX40	409	San Patricio	1955	O
022484	Apple	TX90	503	Young	1974	OA
022488	Apple Creek	TX80	173	Glasscock	1976	OA
022490	Apple Springs	TX30	455	Trinity	1977	N
022492	Appleby	TX60	347	Nacogdoches	1943	O
022500	Appleby North	TX60	347	Nacogdoches	1979	ONA
022500	Appleby North	TX60	401	Rusk	1979	N
022523	Appling	TX20	057	Calhoun	1935	ONA
022523	Appling	TX20	239	Jackson	1935	ONA
022523	Appling	TX70	253	Jones	1939	O
022554	Appling North	TX20	057	Calhoun	1958	ONA
022554	Appling North	TX20	239	Jackson	1958	ONA
000896	Appling Point	TX20	057	Calhoun	1983	N
000896	Appling Point	TX20	239	Jackson	1978	N
022585	Appling SE	TX20	057	Calhoun	1959	N
022593	Appling West	TX20	057	Calhoun	1973	N
006523	Appurceon	TX10	127	Dimmit	1980	N
022640	April	TX70	059	Callahan	1978	ONA
000373	Aqua Pozo	TX40	479	Webb	1980	OA
022841	Arah	TX85	415	Scurry	1955	O
012680	Arah South	TX85	415	Scurry	1988	OA
022872	Aransas Pass	TX40	007	Aransas	1936	ONA
022872	Aransas Pass	TX40	409	San Patricio	1936	ONA
022903	Aransas Pass East	TX40	007	Aransas	1954	ONA
022934	Aransas Pass North	TX40	007	Aransas	1956	ONA
022965	Aransas Pass South	TX40	409	San Patricio	1956	O
022975	Arapaho	TX80	301	Loving	1979	N
022996	Arbala	TX50	223	Hopkins	1967	N
010883	Arbol De Nada	TX80	135	Ector	1986	OA
023089	Arbuckle	TX10	021	Bastrop	1979	O
023120	Arcadia	TX30	167	Galveston	1959	N
023306	Arch	TX30	321	Matagorda	1948	ONA
023368	Arch East	TX30	321	Matagorda	1954	O
023399	Archer	TX95	195	Hansford	1978	N
023430	Archer City North	TX90	009	Archer	1953	OA
023461	*Archer City SE*	TX90	009	Archer		
	Alias for: (**023554**) **Archer County Regular** [COMB]					
023492	Archer City SW	TX90	009	Archer	1953	OA
023523	Archer City West	TX90	009	Archer	1949	O
023554	Archer County Regular	TX90	009	Archer	1911	OA
023585	Archer North	TX90	009	Archer	1953	O
023598	Archer SW	TX90	009	Archer	1975	OA
023629	Arclaw	TX80	371	Pecos	1975	N
023647	Arco	TX90	237	Jack	1949	ONA
023653	Arco 187	TX30	199	Hardin	1972	ONA
023678	Arcola	TX30	039	Brazoria	1950	ONA
023771	Arden	TX75	235	Irion	1953	O
023771	Arden	TX75	451	Tom Green	1953	O
023806	Arden SE	TX75	235	Irion	1974	OA
023802	Arden South	TX75	235	Irion	1965	OA
023802	Arden South	TX75	451	Tom Green	1965	OA
012105	Ardenvale	TX30	089	Colorado	1987	N
004297	Ardinger	TX70	133	Eastland	1983	ONA
023823	Ardis & Leggett	TX50	223	Hopkins	1974	OA
004997	Arena	TX75	095	Concho	1983	OA
009392	Arena North	TX40	409	San Patricio	1984	ON
023957	Arenas	TX80	475	Ward	1970	OA
000897	Arenosa Creek	TX20	469	Victoria	1979	N
023988	Arenoso	TX80	135	Ector	1965	OA
023988	Arenoso	TX80	495	Winkler	1965	OA
024019	Arenoso West	TX80	495	Winkler	1967	OA
024066	Argenta	TX20	297	Live Oak	1978	OA
024081	Argo	TX80	003	Andrews	1956	O
015096	Argonaut	TX80	317	Martin	1994	O
024143	Arick	TX85	153	Floyd	1948	ONA

Field Code	Field Name/ Alias/Remarks	State/ Sub	Co Code	County	Disc Year	Field Type
024143	Arick	TX85	189	Hale	1948	OA
024174	Aries	TX70	059	Callahan	1984	N
024174	Aries	TX90	337	Montague	1953	OA
024205	Aries East	TX90	337	Montague	1960	O
024236	Aries West	TX90	337	Montague	1957	OA
000374	Ark-La-Tex	TX90	077	Clay	1981	OA
024422	Arkansas City	TX40	427	Starr	1956	ONA
024458	Arkansas City North	TX40	427	Starr	1978	N
024577	Arledge	TX75	081	Coke	1948	OA
024577	Arledge	TX70	133	Eastland	1979	ONA
024577	Arledge	TX70	353	Nolan	1948	OA
024608	Arlene	TX85	169	Garza	1958	OA
024608	Arlene	TX75	413	Schleicher	1983	N
024608	Arlene	TX70	417	Shackelford	1979	N
000375	Arlene North	TX70	417	Shackelford	1979	OA
024639	Arlington	TX90	503	Young	1962	O
003788	*Arlis*	TX80	173	Glasscock		
	Alias for: (**003826**) **Dewey Lake South** [COMB]					
024918	Armer	TX80	103	Crane	1955	OA
024980	Armour	TX30	321	Matagorda	1938	O
000260	Armray	TX70	143	Erath	1979	N
025042	Armstrong	TX85	101	Cottle	1982	N
025042	Armstrong	TX40	247	Jim Hogg	1943	ONA
000376	Armstrong NW	TX40	247	Jim Hogg	1979	OA
025104	Armstrong South	TX40	247	Jim Hogg	1948	ON
025119	Armstrong West	TX40	247	Jim Hogg	1973	N
025197	Arneckeville	TX20	123	De Witt	1950	ONA
025228	Arneckeville East	TX20	123	De Witt	1964	N
001973	Arneckeville NW	TX20	123	De Witt	1982	N
000898	Arneckeville SE	TX20	123	De Witt	1981	N
025259	Arneckeville South	TX20	123	De Witt	1953	ONA
025290	Arnett Area	TX50	293	Limestone	1961	O
025538	Arnim	TX30	149	Fayette	1945	ONA
025569	Arnim East	TX30	149	Fayette	1950	ONA
025600	Arnn	TX70	143	Erath	1948	O
025631	Arno	TX80	389	Reeves	1956	ON
025644	Arno North	TX80	389	Reeves	1978	OA
025724	Arnold	TX90	337	Montague	1955	O
025724	Arnold	TX20	469	Victoria	1978	N
025731	Arnold Bruner	TX90	337	Montague	1973	OA
025755	Arnold-David	TX40	273	Kleberg	1980	N
025755	Arnold-David	TX40	355	Nueces	1960	ONA
025786	Arnold-David North	TX40	355	Nueces	1961	ONA
025817	Arnold-Mulle	TX40	131	Duval	1970	OA
025941	Arnold-Weldon	TX10	311	McMullen	1962	OA
025972	Arnold-Weldon South	TX10	311	McMullen	1963	O
026189	ARP	TX60	423	Smith	1954	O
026344	Arriba	TX40	249	Jim Wells	1957	O
026375	Arriba Libra	TX70	353	Nolan	1971	ONA
026389	Arrington	TX95	233	Hutchinson	1985	ONA
026389	Arrington	TX30	481	Wharton	1977	OA
012455	Arrington West	TX95	233	Hutchinson	1988	OA
026406	Arriola	TX30	199	Hardin	1932	ONA
026437	Arriola South	TX30	199	Hardin	1966	ONA
026468	Arron	TX90	237	Jack	1958	O
026561	Arrowhead	TX90	009	Archer	1980	OA
026561	Arrowhead	TX90	077	Clay	1980	OA
026561	Arrowhead	TX40	215	Hidalgo	1948	ONA
026561	Arrowhead	TX40	427	Starr	1948	OA
000294	Arrowhead Ranch	TX40	215	Hidalgo	1981	N
026592	Arroyo	TX20	469	Victoria	1970	N
026623	Arroyo Colorado	TX40	489	Willacy	1970	N
006218	Arroyo Colorado North	TX40	489	Willacy	1981	N
026654	Arroyo Garza	TX40	505	Zapata	1969	N
026685	Arroyo Grande	TX40	427	Starr	1976	OA
010012	Arroyo Los Olmos	TX40	427	Starr	1985	ONA
026698	*Arroyo Negro*	TX10	507	Zavala		
	Alias for: (**546119**) **Pearsall** [COMB]					
008423	Arroyo Rojo	TX20	239	Jackson	1984	N
026731	Artbow	TX85	169	Garza	1977	OA
000379	Arteburn	TX70	363	Palo Pinto	1978	N
000379	Arteburn	TX70	367	Parker	1978	N
026809	Artesia Wells West	TX10	283	La Salle	1967	N
026845	Artesian Creek	TX20	391	Refugio	1980	N
026902	Arthur	TX90	009	Archer	1986	O
026902	Arthur	TX85	033	Borden	1954	O
026933	Arthur Harvey	TX30	477	Washington	1952	OA
027057	Arvanna	TX85	115	Dawson	1953	O
013813	Arvanna North	TX85	115	Dawson	1991	OA
000381	Ascot	TX70	093	Comanche	1972	N
027119	Ash	TX75	399	Runnels	1968	OA
027336	Ash North	TX50	467	Van Zandt	1958	N
027367	Ashburn	TX70	049	Brown	1983	O
027398	Ashby	TX30	321	Matagorda	1960	ONA
003157	Ashby East	TX30	321	Matagorda	1983	N
027429	Ashby-Ramsey	TX50	231	Hunt	1952	O
027491	Ashe	TX90	497	Wise	1958	ON
027522	Ashe Ranch	TX90	497	Wise	1963	O
027708	Asherton	TX10	127	Dimmit	1955	ONA
027739	Asherton East	TX10	127	Dimmit	1968	ONA
027750	Ashford	TX20	285	Lavaca	1982	ONA
027894	Ashley	TX70	253	Jones	1960	O
027894	Ashley	TX20	285	Lavaca	1989	N
004585	Ashley Mizer	TX50	213	Henderson	1983	OA
028049	Ashmore	TX70	433	Stonewall	1953	OA
000382	Ashtola	TX90	503	Young	1980	OA
028142	Ashton	TX75	399	Runnels	1951	OA
028297	Ashwood	TX30	321	Matagorda	1944	N
012887	Askew	TX90	237	Jack	1989	OA
009165	Asog	TX40	131	Duval	1985	N
014883	Aspen-Seaman	TX70	253	Jones	1994	O
028483	Aspermont	TX70	433	Stonewall	1940	O
028514	Aspermont East	TX70	433	Stonewall	1959	O
028545	Aspermont Lake	TX70	433	Stonewall	1951	OA
028576	Aspermont North	TX70	433	Stonewall	1950	O
028607	Aspermont West	TX70	433	Stonewall	1958	OA
028731	Assumption	TX40	247	Jim Hogg	1974	N
028855	Assumption South	TX40	247	Jim Hogg	1981	N
000383	Astin	TX70	083	Coleman	1981	ON
000899	Atak	TX80	371	Pecos	1979	OA
028886	Atapco	TX80	103	Crane	1958	OA
028917	Atapco North	TX80	103	Crane	1961	OA
000859	Atcherson	TX90	097	Cooke	1977	OA
029103	Atcheson	TX90	097	Cooke	1947	O
029134	Atchley	TX70	083	Coleman	1953	OA
029165	Athens	TX80	389	Reeves	1972	N
029179	Athens North	TX50	213	Henderson	1975	ONA
029289	Athey	TX80	371	Pecos	1965	ONA
029320	*Athey East*	TX80	371	Pecos		
	Alias for: (**029289**) **Athey** [COMB]					
009394	Athey East (New)	TX80	371	Pecos	1984	O
029351	Atkins	TX70	429	Stephens	1950	O
029356	Atkins-Fleming	TX85	263	Kent	1972	OA
029382	Atkinson	TX20	255	Karnes	1969	N
029382	Atkinson	TX20	297	Live Oak	1969	N
029382	Atkinson	TX75	451	Tom Green	1952	O
000384	Atkinson Island	TX30	071	Chambers	1980	OA
029413	Atkinson NE	TX75	451	Tom Green	1959	OA
029444	Atkinson NW	TX10	013	Atascosa	1980	N
029444	Atkinson NW	TX20	297	Live Oak	1972	N
029475	Atkinson West	TX20	297	Live Oak	1978	N
029475	Atkinson West	TX75	451	Tom Green	1965	OA
029568	Atlanta South	TX60	067	Cass	1982	N
029723	Atlee	TX40	131	Duval	1950	ONA
029723	Atlee	TX10	283	La Salle	1983	N
029754	Atlee NE	TX40	131	Duval	1963	N
008427	Atoll	TX90	503	Young	1984	N
029878	Atrice	TX75	451	Tom Green	1954	ONA
029971	Attoyac	TX60	347	Nacogdoches	1985	OA
029971	Attoyac	TX60	401	Rusk	1958	N
010663	Attoyac West	TX60	401	Rusk	1985	N
011903	Atwell	TX70	059	Callahan	1987	OA
030002	Atwood	TX70	441	Taylor	1949	O
030219	Atwood SW	TX70	441	Taylor	1956	O
030250	Atwood West	TX70	441	Taylor	1953	OA
030374	Auburn	TX70	429	Stephens	1984	OA
000385	Audabon	TX90	497	Wise	1981	OA
030436	Audas-Graham	TX70	441	Taylor	1955	OA
030467	Audra	TX70	441	Taylor	1957	O
030498	Audra South	TX70	441	Taylor	1959	O
007246	Audrey	TX70	133	Eastland	1982	ONA
013332	Augustine	TX70	133	Eastland	1989	OA
030653	Auld	TX70	353	Nolan	1957	O
030684	Auld-Shipman	TX10	283	La Salle	1962	N
014884	Aunt Amy	TX20	239	Jackson	1994	N
030715	Aunt Em	TX70	429	Stephens	1951	OA
006087	Aurelia	TX90	275	Knox	1983	OA
030870	Aurora	TX40	247	Jim Hogg	1952	N
030875	Aurora East	TX40	247	Jim Hogg	1971	N
000386	Aurora North	TX40	247	Jim Hogg	1979	N
000903	Ausa	TX85	033	Borden	1980	OA
007247	Austex	TX70	363	Palo Pinto	1981	ON
030901	Austin	TX90	503	Young	1953	OA
011050	Austin Bayou	TX30	039	Brazoria	1985	N
030906	Austin College	TX30	039	Brazoria	1976	N
030963	Austin Pierce	TX10	177	Gonzales	1961	OA
030932	Austin-Brixey	TX90	077	Clay	1969	OA
007248	Austin-Reiff	TX70	253	Jones	1983	OA
031025	Austonio	TX60	225	Houston	1965	O
010014	Austonio NE	TX60	225	Houston	1985	O
031033	Austwell	TX20	391	Refugio	1975	ONA
010664	Austwell SW	TX20	391	Refugio	1986	OA
031043	Austwell West	TX20	391	Refugio	1977	N
006524	Auta	TX80	371	Pecos	1984	ONA
009395	Auzie	TX10	507	Zavala	1984	N
031273	Ava Lee	TX85	219	Hockley	1969	O
013814	Aventura Ranch	TX50	467	Van Zandt	1990	N
001977	Averitt	TX80	135	Ector	1982	O
010015	Avery Kibbe	TX40	249	Jim Wells	1985	N
031800	Aviators	TX40	479	Webb	1922	ONA
031831	*Aviators North*	TX40	479	Webb		
	Alias for: (**031800**) **Aviators** [COMB]					
013182	Aviators North (New)	TX40	479	Webb	1981	N
031845	Aviators South	TX40	479	Webb	1976	N
031845	Aviators South	TX40	505	Zapata	1976	N
031821	Avinger	TX60	067	Cass	1974	ONA
031821	Avinger	TX60	315	Marion	1974	ONA
031862	Avis	TX90	237	Jack	1955	ONA
031893	Avis East	TX90	237	Jack	1952	OA
031924	Avis North	TX90	237	Jack	1953	ONA
031955	Avis South	TX90	237	Jack	1954	OA
031986	Avis West	TX90	237	Jack	1953	O
014080	Avo Grande	TX30	481	Wharton	1991	N
032017	Avoca	TX70	253	Jones	1937	OA
032079	Avoca North	TX70	253	Jones	1940	OA
032105	Avoca NW	TX70	253	Jones	1973	O
032141	Avoca West	TX70	253	Jones	1941	O
032203	Avondale	TX50	439	Tarrant	1993	N
007001	Awalt	TX90	237	Jack	1982	OA
000387	Awtry	TX90	009	Archer	1977	OA
032335	Axelson	TX70	441	Taylor	1952	O
032459	Aycock	TX85	169	Garza	1955	OA
032552	Aylesworth	TX80	389	Reeves	1953	ONA
032707	Azalea	TX80	103	Crane	1956	ONA
032707	Azalea	TX80	329	Midland	1956	ONA
011052	Azalea East	TX80	329	Midland	1985	ONA
032769	Azalea South	TX80	329	Midland	1957	N
000904	Azalea West	TX80	329	Midland	1981	OA
032738	Azalea-Hale	TX80	329	Midland	1963	O
007249	Azle South	TX70	367	Parker	1982	ONA
032800	Aztec	TX85	501	Yoakum	1989	OA
033522	B & B	TX75	399	Runnels	1972	OA
033522	B & B	TX95	483	Wheeler	1982	ONA
011648	B & D	TX90	503	Young	1987	N
033615	B & H	TX75	105	Crockett	1958	OA
013183	B & L	TX70	049	Brown	1989	O
013183	B & L	TX70	429	Stephens	1982	OA
033553	B & M	TX90	337	Montague	1953	OA
000390	B & N	TX90	009	Archer	1979	OA
033584	B A	TX70	353	Nolan	1955	O
014521	B A D A	TX30	089	Colorado	1993	N
033626	B Ann	TX90	097	Cooke	1968	O
033646	B B	TX70	253	Jones	1947	OA
011649	B B B	TX10	127	Dimmit	1987	OA

Field Code	Field Name/ Alias/Remarks	State/ Sub	Co Code	County	Disc Year	Field Type
033677	B B H	TX75	399	Runnels	1960	O
008673	B B S	TX70	083	Coleman	1984	N
010016	B C	TX80	227	Howard	1985	ONA
033708	B C P	TX70	447	Throckmorton	1959	OA
006525	B E B	TX70	133	Eastland	1984	OA
005006	B E C	TX85	169	Garza	1983	OA
033731	B F M	TX80	003	Andrews	1973	O
033739	B F P	TX75	461	Upton	1963	ON
009166	B H	TX70	429	Stephens	1976	N
000388	B K	TX70	253	Jones	1980	OA
003158	B L E	TX70	093	Comanche	1982	N
033801	B M B	TX75	413	Schleicher	1952	O
033808	B M H	TX80	371	Pecos	1975	ONA
001999	B M Hester	TX90	009	Archer	1982	OA
014885	B M T	TX40	479	Webb	1994	N
014886	B M T East	TX40	479	Webb	1994	N
033832	B M W	TX70	253	Jones	1953	OA
033863	B May	TX75	399	Runnels	1966	O
012456	B Moore	TX70	447	Throckmorton	1988	O
033894	B O C	TX70	417	Shackelford	1969	OA
012888	B Peel	TX30	149	Fayette	1988	OA
000856	B R	TX70	083	Coleman	1980	N
000389	B R A	TX70	363	Palo Pinto	1979	ONA
010271	B R B	TX80	371	Pecos	1986	N
033950	B R C	TX85	169	Garza	1976	OA
033953	B R C North	TX85	169	Garza	1977	OA
034018	B S And N	TX85	415	Scurry	1952	O
034080	B T U	TX75	451	Tom Green	1963	ON
034111	B U Ranch	TX30	481	Wharton	1950	ONA
011317	B&L	TX70	429	Stephens	1982	O
013815	B-A-R	TX90	009	Archer	1990	O
033770	B-G	TX90	503	Young	1959	OA
000926	B-G-W	TX85	305	Lynn	1981	OA
033785	B-J	TX70	083	Coleman	1975	N
033785	B-J	TX60	499	Wood	1978	ONA
033956	B-R-R	TX90	077	Clay	1954	OA
033987	B-R-R North	TX90	077	Clay	1964	OA
014522	B-S	TX20	175	Goliad	1993	N
034173	Babb	TX20	239	Jackson	1956	ON
012325	Baby South	TX30	477	Washington	1988	OA
011905	Babyface	TX20	175	Goliad	1987	N
034248	Bachelor Hill	TX75	105	Crockett	1978	ONA
034266	Bachman	TX70	447	Throckmorton	1950	OA
034297	Bachman East	TX70	447	Throckmorton	1952	OA
034328	Bachman NE	TX70	447	Throckmorton	1963	OA
034452	Bacliff	TX30	167	Galveston	1961	N
034483	Bacon	TX70	133	Eastland	1951	OA
034483	Bacon	TX30	241	Jasper	1968	OA
034483	Bacon	TX70	441	Taylor	1954	OA
015097	Bacon 107	TX85	269	King	1994	O
013816	Bad Luck	TX30	481	Wharton	1990	O
011053	Bade	TX20	123	De Witt	1987	N
034824	Baer Ranch	TX30	321	Matagorda	1965	N
034855	Baffin Bay	TX40	261	Kenedy	1966	N
034855	Baffin Bay	TX40	273	Kleberg	1940	ON
034886	Baffin Bay SW	TX40	261	Kenedy	1968	N
034930	Baffle Point	TX30	167	Galveston	1977	ONA
000391	Bag	TX90	503	Young	1981	OA
034948	Baggett	TX75	105	Crockett	1964	ONA
034948	Baggett	TX70	133	Eastland	1982	OA
034948	Baggett	TX70	429	Stephens	1980	N
035010	Bagley	TX70	353	Nolan	1968	OA
035165	Bagwell North	TX60	387	Red River	1958	O
035196	Bagwell South	TX60	159	Franklin	1969	OA
035258	Bailes	TX70	447	Throckmorton	1947	OA
035289	Bailey	TX40	249	Jim Wells	1949	ONA
035289	Bailey	TX40	355	Nueces	1949	ONA
035289	Bailey	TX80	431	Sterling	1975	O
035351	Bailey East	TX40	355	Nueces	1966	ON
035382	Bailey North	TX40	355	Nueces	1953	O
035413	Bailey South	TX40	355	Nueces	1965	ONA
035444	Bailey SW	TX40	249	Jim Wells	1969	ONA
035444	*Bailey SW*	TX40	355	Nueces		
	Alias for: (**035289**) **Bailey** [COMB]					
000393	Bailey West	TX40	355	Nueces	1980	OA
035475	Baileys Prairie	TX30	039	Brazoria	1953	ONA
035537	Baileyville	TX10	331	Milam	1952	O
001639	Bailout	TX60	073	Cherokee	1981	OA
035568	Bain	TX85	165	Gaines	1959	ONA
003030	Bains	TX70	059	Callahan	1982	N
035630	Bair	TX75	105	Crockett	1962	OA
010018	Bair-Lee	TX90	009	Archer	1985	OA
035661	Baird	TX70	059	Callahan	1952	OA
035692	Baird East	TX70	059	Callahan	1979	N
035696	Baird NE	TX70	059	Callahan	1978	ONA
035847	Baker	TX70	083	Coleman	1981	N
035847	Baker	TX10	127	Dimmit	1982	N
035847	Baker	TX20	297	Live Oak	1947	ONA
035847	Baker	TX10	311	McMullen	1947	ONA
035847	Baker	TX90	487	Wilbarger	1949	O
012109	Baker Lake	TX30	471	Walker	1978	N
035851	Baker Prop-Cambron	TX90	487	Wilbarger	1951	OA
035853	Baker Ranch	TX75	235	Irion	1974	ONA
035853	Baker Ranch	TX75	413	Schleicher	1974	ONA
035855	Baker-Smalley	TX70	417	Shackelford	1975	OA
035858	Bakerfield	TX80	371	Pecos	1959	O
035865	Bakersfield	TX80	371	Pecos	1959	O
000907	Bakersfield South	TX80	371	Pecos	1977	OA
035871	Bakke	TX80	003	Andrews	1956	OA
035874	*Bakke North*	TX80	003	Andrews		
	Alias for: (**758262**) **Wemac** [COMB]					
000338	Bald Eagle	TX75	451	Tom Green	1980	OA
035878	Bald Hill	TX60	005	Angelina	1986	OA
035935	Bald Prairie	TX50	395	Robertson	1976	N
006088	Bald Prairie NE	TX50	395	Robertson	1983	N
035937	Bald Prairie North	TX50	395	Robertson	1977	N
035971	Balderas	TX40	131	Duval	1958	O
010272	Balderas Deep	TX40	247	Jim Hogg	1986	N
036002	Baldridge	TX70	253	Jones	1952	OA
036064	Baldwin	TX40	355	Nueces	1935	ONA
036095	Baldwin NW	TX40	355	Nueces	1968	OA
039097	Baldwin South	TX40	355	Nueces	1979	OA
000394	Baldwin West	TX40	355	Nueces	1981	OA
036157	Bale	TX85	165	Gaines	1962	ONA
036188	Bale East	TX85	165	Gaines	1972	OA
000909	Bale North	TX85	165	Gaines	1979	OA
008428	Bale SE	TX85	165	Gaines	1984	OA
036219	Balfour	TX20	123	De Witt	1961	ONA
000910	Balfour NE	TX20	123	De Witt	1978	N
036250	Balfour West	TX20	123	De Witt	1965	N
036560	Ball	TX90	009	Archer	1954	O
036560	Ball	TX90	237	Jack	1954	O
036560	Ball	TX70	429	Stephens	1981	OA
036622	Ball-Kuehn	TX70	253	Jones	1950	OA
036622	Ball-Kuehn	TX70	441	Taylor	1950	OA
036746	Ballard	TX70	083	Coleman	1951	OA
036777	Ballard SE	TX70	083	Coleman	1954	OA
036870	Ballinger	TX75	399	Runnels	1948	ONA
036901	Ballinger North	TX75	399	Runnels	1985	ONA
036932	Ballinger NW	TX75	399	Runnels	1957	OA
005008	Ballinger SE	TX75	399	Runnels	1983	N
036963	Ballinger South	TX75	399	Runnels	1957	ONA
007002	Ballinger SW	TX75	399	Runnels	1981	OA
036994	Ballinger West	TX75	399	Runnels	1950	OA
008756	Ballow	TX90	237	Jack	1985	OA
037025	Balm	TX90	181	Grayson	1953	O
037056	Balmorea	TX80	389	Reeves	1963	N
004343	Balmorhea Ranch	TX80	389	Reeves	1982	OA
037068	Balsora	TX90	497	Wise	1977	O
008429	Baltazar	TX40	479	Webb	1984	N
005009	Baltic	TX70	207	Haskell	1990	O
037149	*Balto*	TX70	441	Taylor		
	Alias for: (**030436**) **Audas-Graham** [COMB]					
012682	Balwahan	TX60	423	Smith	1988	OA
037180	Balwarte Creek	TX40	047	Brooks	1954	O
037211	Balzer	TX40	355	Nueces	1981	N
037242	Bammel	TX30	201	Harris	1938	ONA
	STOR(52)					
012111	Bammel North	TX30	201	Harris	1987	N
037273	Bammel South	TX30	201	Harris	1952	ONA
037397	Bancroft North	TX30	351	Newton	1952	OA
037490	Bandera	TX90	077	Clay	1982	OA
037490	Bandera	TX40	249	Jim Wells	1938	N
037490	Bandera	TX90	337	Montague	1983	OA
000395	Bandera East	TX40	249	Jim Wells	1980	N
037521	Bandera North	TX40	249	Jim Wells	1947	N
037552	Bandera Tank	TX10	507	Zavala	1958	N
037583	Bandera Tank NW	TX10	507	Zavala	1966	N
008430	Bandera Tank West	TX10	507	Zavala	1984	OA
008431	Bangs North	TX70	049	Brown	1984	N
010019	Banita Creek	TX60	347	Nacogdoches	1985	N
012890	Bankbook	TX80	173	Glasscock	1989	OA
037769	*Bankline-Evans*	TX70	133	Eastland		
	Alias for: (**000860**) **Bankline-Evans Lake** [ALTER]					
000860	Bankline-Evans Lake	TX70	133	Eastland	1952	OA
037800	Bankline-Fee	TX70	133	Eastland	1952	ONA
037831	Bankline-Owen	TX70	133	Eastland	1950	ONA
037862	Bankline-Owen North	TX70	133	Eastland	1950	OA
037893	Banks	TX70	083	Coleman	1953	OA
006526	Banks Stop	TX50	161	Freestone	1984	N
037940	Bankston	TX30	199	Hardin	1983	O
008757	Banter	TX90	237	Jack	1985	OA
038327	Bar	TX40	247	Jim Hogg	1957	OA
038389	Bar Nine	TX95	233	Hutchinson	1959	ONA
035345	Bar-F	TX75	327	Menard	1977	N
038358	Bar-Mar	TX80	103	Crane	1965	ONA
038606	Barb-Mag	TX30	157	Fort Bend	1955	ONA
038637	Barbacoas	TX40	427	Starr	1933	ON
038668	Barbara	TX90	009	Archer	1950	O
038668	Barbara	TX70	221	Hood	1977	N
038668	Barbara	TX85	501	Yoakum	1976	OA
003789	Barbara Mandrell	TX60	499	Wood	1983	O
038699	Barbara Moore	TX70	151	Fisher	1962	OA
013185	Barbara-Aaron	TX20	297	Live Oak	1989	N
038720	Barbaras Patch	TX10	323	Maverick	1964	ONA
038730	Barbasal	TX80	371	Pecos	1958	ON
038761	Barbasal East	TX80	371	Pecos	1962	O
038792	Barbee	TX20	025	Bee	1980	N
038792	Barbee	TX75	383	Reagan	1958	OA
038792	Barbee	TX90	503	Young	1983	ONA
038807	Barbee NE	TX80	173	Glasscock	1979	OA
010020	Barbee Q	TX80	431	Sterling	1985	OA
008432	Barbee-Reiff	TX70	433	Stonewall	1984	OA
038823	Barber	TX10	127	Dimmit	1980	N
038823	Barber	TX85	269	King	1963	OA
038978	Barbers Hill	TX30	071	Chambers	1916	ONA
039009	Barbour	TX90	181	Grayson	1954	OA
003790	Barco	TX70	083	Coleman	1983	OA
014188	Barcus	TX90	097	Cooke	1991	O
007003	Barfield	TX90	237	Jack	1982	OA
000911	Barge Canal	TX20	057	Calhoun	1980	ONA
039226	Barilla	TX80	389	Reeves	1970	N
000912	Barilla Draw	TX80	389	Reeves	1981	OA
039257	Barker	TX30	201	Harris	1959	OA
039257	Barker	TX95	357	Ochiltree	1983	N
039412	Barkley	TX60	073	Cherokee	1956	OA
039443	Barkley West	TX60	073	Cherokee	1966	O
004156	Barlaw	TX75	105	Crockett	1983	OA
039505	Barlow	TX95	357	Ochiltree	1955	ONA
012112	Barnabus	TX90	097	Cooke	1987	O
039536	Barnes	TX10	029	Bexar	1983	OA
039536	Barnes	TX70	059	Callahan	1954	OA
039536	Barnes	TX70	367	Parker	1979	N
039536	Barnes	TX30	373	Polk	1981	OA
039722	Barnet-Amacker	TX75	461	Upton	1966	ONA
039738	Barnett	TX90	503	Young	1978	ON
039784	Barnett-Nail	TX70	417	Shackelford	1953	OA
012893	Barnett-Palmer	TX90	275	Knox	1989	O
000913	Barnhardt Creek	TX60	401	Rusk	1981	N
039846	Barnhart	TX75	235	Irion	1975	OA
039846	Barnhart	TX75	383	Reagan	1941	OA
039877	Barnhart NE	TX75	235	Irion	1955	OA
039877	Barnhart NE	TX75	383	Reagan	1955	OA
039908	Barnhart South	TX75	383	Reagan	1952	OA

Field Code	Field Name/ Alias/Remarks	State/ Sub	Co Code	County	Disc Year	Field Type
040094	Barnsley	TX40	479	Webb	1982	N
040118	Baron Lime	TX70	367	Parker	1979	N
000396	Baron Reef	TX90	503	Young	1980	O
040125	Barosa NW	TX40	427	Starr		
040156	Barr	TX70	059	Callahan	1977	OA
040218	Barr Ranch	TX75	399	Runnels	1970	N
000146	Barranca	TX10	311	McMullen	1980	N
013992	Barrel Roll	TX75	461	Upton	1990	N
008034	Barrera	TX40	479	Webb	1980	N
040466	Barreta	TX40	261	Kenedy	1954	ON
040497	Barrett	TX70	049	Brown	1984	N
040497	Barrett	TX10	331	Milam	1982	OA
040497	Barrett	TX90	337	Montague	1948	O
009167	Barrett-Sun-Pyro	TX90	155	Foard	1985	OA
013820	Barrier	TX85	445	Terry	1991	O
040745	Barron	TX50	293	Limestone	1939	ONA
040745	Barron	TX60	401	Rusk	1964	O
040756	Barron Ranch	TX85	169	Garza	1973	OA
008390	Barron-Coral	TX75	451	Tom Green	1981	N
040776	Barrow	TX80	135	Ector	1955	OA
040776	Barrow	TX90	497	Wise	1955	ONA
008035	Barrow Ranch	TX30	071	Chambers	1981	OA
040838	Barry	TX90	077	Clay	1956	O
040838	Barry	TX20	123	De Witt	1950	ON
040838	Barry	TX70	429	Stephens	1982	N
040962	Barstow	TX80	389	Reeves	1969	N
040962	Barstow	TX80	475	Ward	1969	ONA
040993	Barstow North	TX80	475	Ward	1970	ON
041003	Barstow South	TX80	389	Reeves	1978	ONA
041003	Barstow South	TX80	475	Ward	1978	O
041055	Bartee	TX70	353	Nolan	1955	OA
041055	Bartee	TX70	441	Taylor	1955	O
041117	Bartell Pass	TX40	007	Aransas	1971	N
041489	Bartlett	TX70	253	Jones	1947	OA
041520	Bartlett East	TX70	253	Jones	1951	OA
041598	Bartlett North	TX70	253	Jones	1973	OA
041613	Bartlett South	TX70	253	Jones	1959	O
041644	Bartlett West	TX70	253	Jones	1959	OA
011054	Bartman	TX30	039	Brazoria	1986	N
041737	Barton	TX70	133	Eastland	1982	ONA
041737	Barton	TX95	295	Lipscomb	1957	ONA
011055	Barton Creek	TX95	295	Lipscomb	1986	N
041768	Bartons Chapel	TX90	237	Jack	1951	ON
041774	Bartons Chapel East	TX90	237	Jack	1959	N
000397	Bartons Chapel NW	TX90	237	Jack	1979	OA
041776	Bartons Chapel South	TX90	237	Jack	1973	ONA
041892	Barvo	TX20	175	Goliad	1953	OA
041892	Barvo	TX20	255	Karnes	1953	ONA
041923	Barvo East	TX20	175	Goliad	1966	O
011056	Barwise	TX50	395	Robertson	1986	O
042000	Basford Bayou	TX30	167	Galveston	1972	N
042095	Bashara-Herford	TX40	479	Webb	1979	N
042450	Bass	TX90	077	Clay	1982	OA
042450	Bass	TX75	267	Kimble	1953	ON
010021	Bassi-Huffman	TX90	009	Archer	1985	OA
042565	Bast	TX70	353	Nolan	1975	OA
042729	Bastrop	TX10	021	Bastrop	1957	O
042760	Bastrop Bay	TX30	039	Brazoria	1950	ONA
000398	Bastrop Bay East	TX30	039	Brazoria	1980	OA
042770	Bastrop Bay North	TX30	039	Brazoria	1975	ONA
042822	Batchler	TX70	447	Throckmorton	1943	OA
000861	Batchler South	TX70	447	Throckmorton	1981	OA
042884	Bateman	TX10	021	Bastrop	1932	OA
042946	Bateman Ranch	TX85	269	King	1943	OA
042977	Bateman Ranch East	TX85	269	King	1950	O
043039	Bates	TX90	097	Cooke	1957	O
043039	Bates	TX70	207	Haskell	1975	OA
043039	Bates	TX95	211	Hemphill	1981	N
043256	Batesville	TX10	507	Zavala	1937	ONA
043287	Batesville NE	TX10	507	Zavala	1963	N
043318	Batesville South	TX10	507	Zavala	1959	OA
043349	Batesville SW	TX10	507	Zavala	1976	OA
043360	Batesville West	TX10	507	Zavala	1977	N
008434	Batey	TX70	059	Callahan	1984	ONA
010886	Batjer	TX80	431	Sterling	1986	OA
043504	Batson New	TX30	199	Hardin	1935	ONA
043535	Batson Old	TX30	199	Hardin	1903	OA
008037	Batson West	TX30	291	Liberty	1982	OA
043597	Battle	TX20	469	Victoria	1950	ONA
043665	Battle Creek	TX70	417	Shackelford	1977	N
008674	Battle SW	TX20	469	Victoria	1984	N
043733	Battle West	TX20	469	Victoria	1976	N
043752	Battleaxe	TX80	301	Loving	1963	OA
003031	Battlefield	TX70	059	Callahan	1982	OA
043845	Bauer Ranch	TX30	245	Jefferson	1956	ONA
043876	Bauer Ranch South	TX30	245	Jefferson	1958	ON
043938	Baugh	TX75	413	Schleicher	1949	OA
043969	Baughan	TX70	417	Shackelford	1968	OA
044031	Baum	TX70	059	Callahan	1947	O
044093	Baumaker	TX20	025	Bee	1952	OA
044124	Baumann	TX80	329	Midland	1951	OA
044279	Baxter	TX90	237	Jack	1959	N
006332	Baxter-Wentworth	TX10	465	Val Verde	1983	N
044527	Bay	TX30	039	Brazoria	1982	OA
044527	Bay	TX85	501	Yoakum	1968	OA
044589	Bay City	TX30	321	Matagorda	1936	ONA
044620	Bay City East	TX30	321	Matagorda	1945	ONA
044651	*Bay City North*	TX30	321	Matagorda		
	Alias for: (**448184**) **Markham North** [COMB]					
004985	Bay Pasture	TX20	239	Jackson	1982	OA
044868	Bay Prairie	TX30	321	Matagorda	1958	OA
044889	Bay Prairie South	TX30	321	Matagorda	1975	ONA
006334	Bay Road	TX30	071	Chambers	1983	N
045085	Bayex	TX90	237	Jack	1959	OA
045116	Bayex East	TX90	237	Jack	1960	ONA
045147	Bayex NE	TX90	237	Jack	1965	OA
009168	Baylor	TX40	427	Starr	1985	N
045178	Baylor County Regular	TX90	023	Baylor	1924	OA
045209	Bayou	TX70	049	Brown	1993	O
012458	Bayport	TX30	373	Polk	1988	N
047534	Bays	TX75	399	Runnels	1952	OA
047565	*Bays North*	TX75	399	Runnels		
	Alias for: (**186620**) **Deike** [COMB]					
047596	Bayside	TX20	391	Refugio	1957	N
047627	Bayview	TX80	103	Crane	1961	ONA
047627	Bayview	TX30	167	Galveston	1974	N
047658	Bayview East	TX80	103	Crane	1962	OA
004158	Bayview North	TX30	071	Chambers	1983	ONA
047689	Bayview South	TX80	103	Crane	1969	OA
047720	Bayview West	TX80	103	Crane	1965	OA
047720	Bayview West	TX80	371	Pecos	1965	OA
047813	Bazette	TX50	213	Henderson	1939	O
047813	Bazette	TX50	349	Navarro	1939	ONA
047937	BBB&C	TX70	049	Brown	1976	OA
047960	BBB&C Blk 3	TX70	049	Brown	1976	OA
047960	BBB&C Blk 3	TX70	093	Comanche	1976	OA
008676	BBJ	TX10	311	McMullen	1984	OA
010026	BBJ North	TX10	311	McMullen	1985	OA
000914	BBR	TX50	395	Robertson	1981	OA
014890	BCM	TX70	363	Palo Pinto	1994	N
014430	Bea-Reaves	TX70	417	Shackelford	1992	OA
013660	Beacon Hill	TX70	353	Nolan	1990	O
048240	Bead Mountain	TX70	083	Coleman	1947	ONA
048245	Bead Mountain East	TX70	083	Coleman	1976	OA
048260	Bead Mountain South	TX70	083	Coleman	1974	OA
048302	Beal	TX70	083	Coleman	1982	ONA
048302	Beal	TX95	295	Lipscomb	1965	ONA
000915	Beal Hollow	TX85	033	Borden	1979	OA
009678	*Beal Novi*	TX95	295	Lipscomb		
	Alias for: (**048302**) **Beal** [ALTER]					
012459	Beal South	TX95	295	Lipscomb	1988	OA
048364	Beall	TX70	083	Coleman	1977	N
048364	Beall	TX80	475	Ward	1972	ONA
048364	Beall	TX85	501	Yoakum	1983	OA
010282	Beall East	TX80	475	Ward	1986	N
048431	Beals Creek	TX80	335	Mitchell	1975	OA
048550	Bean	TX75	105	Crockett	1941	O
000400	Bear Canyon	TX70	363	Palo Pinto	1980	N
007004	Bear Cat	TX75	399	Runnels	1981	OA
007004	Bear Cat	TX75	413	Schleicher	1981	O
048643	Bear Creek	TX10	013	Atascosa	1947	OA
048643	Bear Creek	TX10	163	Frio	1947	OA
048643	Bear Creek	TX10	325	Medina	1947	OA
048749	Bear Grass	TX50	161	Freestone	1977	N
048749	Bear Grass	TX50	289	Leon	1977	N
000916	Bear Grass NE	TX50	161	Freestone	1979	N
010666	Bear Mountain	TX90	237	Jack	1986	ONA
048891	Bear Salt	TX10	507	Zavala	1964	ON
001502	Bear Salt South	TX10	507	Zavala	1982	N
010667	Bearco	TX70	447	Throckmorton	1986	OA
048953	Beard	TX90	237	Jack	1956	O
049201	Beasley	TX30	157	Fort Bend	1983	N
049201	Beasley	TX60	203	Harrison	1959	O
049201	Beasley	TX40	409	San Patricio	1946	N
049270	Beattie	TX70	093	Comanche	1974	ONA
049274	Beattie North	TX70	093	Comanche	1973	OA
049418	Beaumont	TX30	245	Jefferson	1950	OA
011059	Beaumont NW	TX30	245	Jefferson	1990	O
049542	Beaumont West	TX30	245	Jefferson	1927	ONA
012115	Beauregard	TX90	023	Baylor	1987	OA
049573	Beaurline	TX40	215	Hidalgo	1953	ONA
049604	Beaurline East	TX40	215	Hidalgo	1963	N
007006	Beavely Wilson	TX75	435	Sutton	1981	OA
049666	Beaver	TX60	001	Anderson	1979	OA
049666	Beaver	TX85	415	Scurry	1981	OA
049790	Beaver Creek	TX90	485	Wichita	1967	OA
050286	Beavers	TX90	275	Knox	1970	O
050385	Bebe	TX10	177	Gonzales	1977	OA
050642	Beccero Creek	TX40	479	Webb	1978	N
009517	Bechold	TX95	295	Lipscomb	1982	N
050658	Bechthold	TX95	295	Lipscomb	1959	ONA
050689	Bechthold South	TX95	295	Lipscomb	1963	N
050720	Beck	TX95	195	Hansford	1980	N
050720	Beck	TX20	469	Victoria	1952	N
006527	Beck-Hise	TX70	133	Eastland	1984	N
006089	Beck-Sneed	TX70	133	Eastland	1983	OA
050813	Becker	TX85	445	Terry	1978	N
050844	Beckham	TX70	353	Nolan	1957	OA
050875	Beckham West	TX70	353	Nolan	1959	OA
050999	Becknall	TX90	497	Wise	1955	ON
051030	*Becknall SE*	TX90	497	Wise		
	Alias for: (**485774**) **Morris** [COMB]					
051054	Beckville	TX60	365	Panola	1974	ONA
001982	Beckville NE	TX60	365	Panola	1982	OA
051059	Beckville North	TX60	203	Harrison	1977	N
051059	Beckville North	TX60	365	Panola	1977	ONA
051060	Beckville West	TX60	365	Panola	1975	ONA
051092	Becky	TX70	417	Shackelford	1978	OA
051185	Beddo	TX75	399	Runnels	1938	ONA
051216	Beddo East	TX75	399	Runnels	1952	OA
051247	Beddo North	TX75	399	Runnels	1950	O
051278	Bedford	TX80	003	Andrews	1945	OA
051309	Bedford Wynne	TX60	037	Bowie	1969	ON
051340	Bedias	TX30	185	Grimes	1970	ONA
008046	Bedias South	TX30	185	Grimes	1983	OA
051355	Bedias West	TX30	185	Grimes	1957	ONA
051371	Bedwell	TX40	505	Zapata	1949	OA
006943	Bee Bee	TX70	441	Taylor	1984	OA
051464	*Bee Creek*	TX10	055	Caldwell		
	Alias for: (**178760**) **Dale-McBride** [COMB]					
010668	Bee Two	TX40	247	Jim Hogg	1986	ONA
014190	Bee Wright	TX85	269	King	1992	O
008758	Bee-Son	TX90	077	Clay	1985	ONA
051495	Beecee	TX70	447	Throckmorton	1959	OA
051588	Beech Creek	TX30	199	Hardin	1944	ONA
051619	Beech Creek East	TX30	199	Hardin	1947	ONA
051650	Beech Creek North	TX30	199	Hardin	1944	O
051662	Beech Creek SW	TX30	199	Hardin	1978	ONA
051960	Beeline	TX20	025	Bee	1967	O
052053	Beeville	TX20	025	Bee	1950	N
052084	Beeville North	TX20	025	Bee	1955	ONA
052115	Beeville NW	TX20	025	Bee	1971	ONA
052146	Beeville South	TX20	025	Bee	1980	O

Field Code	Field Name/ Alias/Remarks	State/ Sub	Co Code	County	Disc Year	Field Type
052161	Beeville SW	TX20	025	Bee	1975	ONA
052177	Beeville West	TX20	025	Bee	1963	N
052208	Beggs	TX85	263	Kent	1967	OA
002575	Beggs West	TX85	169	Garza	1982	O
000919	Beginning	TX85	263	Kent	1979	O
014317	Bego	TX20	175	Goliad	1990	N
052611	*Belcher*	TX70	253	Jones		
	Alias for: (**719129**) **Truby North** [COMB]					
052642	Belcherville	TX90	337	Montague	1949	OA
052704	Belcherville South	TX90	337	Montague	1952	OA
052712	Belco Ridge	TX30	199	Hardin	1972	OA
052735	Belding	TX70	363	Palo Pinto	1952	ONA
052735	Belding	TX80	371	Pecos	1958	ONA
052766	Belding East	TX80	371	Pecos	1965	OA
052797	Belding West	TX80	371	Pecos	1980	N
053014	Belitz	TX20	123	De Witt	1960	N
053045	Belitz East	TX20	123	De Witt	1968	N
053076	Belk	TX85	219	Hockley	1965	O
053076	Belk	TX75	399	Runnels	1983	OA
053138	Belknap East	TX90	337	Montague	1983	OA
053169	Bell	TX90	009	Archer	1957	O
053169	Bell	TX20	297	Live Oak	1961	N
053324	Bell Lake	TX30	039	Brazoria	1976	ONA
053448	Bella	TX40	249	Jim Wells	1959	N
003160	Bellah	TX70	447	Throckmorton	1982	OA
053541	Belle	TX80	431	Sterling	1993	O
053572	Belle Bower	TX60	365	Panola	1968	ONA
053580	Belle Branch	TX10	013	Atascosa	1973	N
011329	Belle Dame	TX30	157	Fort Bend	1986	ONA
013459	Belle Ferguson	TX40	215	Hidalgo	1989	N
006082	Belle Jeffers	TX40	479	Webb	1980	N
013762	Belle Jeffers East	TX40	479	Webb	1991	N
014147	Belle Pepper	TX40	479	Webb	1991	N
053913	Bellenger	TX70	367	Parker	1957	N
053975	Bellevue	TX90	077	Clay	1978	OA
001988	Bellevue North	TX90	077	Clay	1982	ONA
054037	Bellevue SE	TX90	077	Clay	1966	OA
054068	Bellevue South	TX90	077	Clay	1976	OA
054083	Bellevue SW	TX90	077	Clay	1978	OA
054099	Bellevue West	TX90	077	Clay	1979	OA
010030	Bellows	TX80	227	Howard	1985	OA
054533	Bellvick	TX70	429	Stephens	1954	OA
054564	Bellville	TX30	015	Austin	1985	N
054588	Bellwood Lake	TX60	423	Smith	1977	OA
054626	Belmont	TX10	177	Gonzales	1968	OA
011654	Belnap SE	TX90	503	Young	1987	OA
007007	Beloate	TX90	337	Montague	1981	ONA
009169	Belspec	TX80	317	Martin	1985	OA
054972	Belton Lane	TX30	071	Chambers	1974	ONA
054980	Belton Lane South	TX30	071	Chambers	1977	ONA
007717	Belzner	TX70	133	Eastland	1984	OA
055215	Bemus	TX30	481	Wharton	1955	ONA
000401	Ben Bird	TX70	367	Parker	1981	N
055246	Ben Bolt	TX40	249	Jim Wells	1939	ONA
055277	Ben Bolt North	TX40	249	Jim Wells	1955	ON
012461	Ben Bolt SE	TX40	249	Jim Wells	1988	OA
000402	Ben Bolt SW	TX40	249	Jim Wells	1978	N
055308	Ben Bolt West	TX40	249	Jim Wells	1963	ONA
015250	Ben Brosier	TX90	197	Hardeman	1995	O
000403	Ben Burgess	TX70	429	Stephens	1979	N
011655	Ben D	TX75	081	Coke	1987	OA
012902	Ben D West	TX75	081	Coke	1988	OA
055432	Ben Santos	TX40	131	Duval	1956	ON
055463	Ben Shelton	TX20	469	Victoria	1949	ONA
055466	Ben Shelton East	TX20	469	Victoria	1976	ON
055478	Ben South	TX70	433	Stonewall	1973	OA
012903	Ben Wheeler	TX50	467	Van Zandt	1989	N
055339	Ben-Gene	TX60	203	Harrison	1969	OA
055401	Ben-Rob	TX70	447	Throckmorton	1964	OA
000404	Ben-W	TX70	253	Jones	1981	OA
015100	Ben's	TX70	417	Shackelford	1990	OA
055494	Benavides	TX40	131	Duval	1937	ONA
055494	Benavides	TX40	505	Zapata	1982	N
055525	Benavides East	TX40	131	Duval	1941	ON
055556	Benavides NE	TX40	131	Duval	1958	OA
015251	Benavides Ranch	TX40	479	Webb	1994	N
012462	Benavides South	TX40	505	Zapata	1988	N
055571	Benbow	TX20	285	Lavaca	1976	N
000921	Benchley	TX50	395	Robertson	1980	OA
000922	Benchley East	TX50	395	Robertson	1980	OA
011330	Benchmark Rankin	TX30	201	Harris	1979	ONA
000923	Benda	TX70	417	Shackelford	1977	ONA
055649	Bender	TX30	201	Harris	1953	O
055649	Bender	TX30	339	Montgomery	1953	ONA
012904	Bender NE	TX30	339	Montgomery	1988	N
000405	Bender North	TX30	339	Montgomery	1978	N
013993	Bendy	TX60	037	Bowie	1991	O
055680	Benedict	TX20	175	Goliad	1994	N
055711	Benedum	TX75	383	Reagan	1947	ONA
055711	Benedum	TX75	461	Upton	1947	ONA
055723	Benedum NE	TX75	383	Reagan	1974	N
008437	Benedum SW	TX75	461	Upton	1984	OA
055804	Benjamin	TX90	275	Knox	1950	O
055866	Benjamin South	TX90	275	Knox	1953	O
055897	Benjamin SW	TX90	275	Knox	1953	OA
055928	Benjamin West	TX90	275	Knox	1964	OA
055983	Benner	TX10	055	Caldwell	1969	O
055990	Bennett	TX70	151	Fisher	1938	OA
013571	Bennett Ranch	TX40	131	Duval	1990	OA
000406	Bennett-Williams	TX90	503	Young	1981	OA
056083	Bennview	TX20	239	Jackson	1949	ON
056114	Bennview East	TX20	239	Jackson	1967	ONA
056122	Bennview North	TX20	239	Jackson	1980	N
011061	Bennview South	TX20	239	Jackson	1986	ONA
006090	Bennview West	TX20	239	Jackson	1983	O
056145	Benoit	TX75	399	Runnels	1954	ONA
056176	Benoit South	TX75	399	Runnels	1955	ON
013661	Bens	TX70	417	Shackelford	1990	OA
056362	Benson	TX90	337	Montague	1941	OA
006091	Bent Rig	TX90	197	Hardeman	1983	OA
000407	Bent Tree	TX90	197	Hardeman	1981	OA
056548	Benton	TX90	337	Montague	1983	OA
056548	Benton	TX70	441	Taylor	1963	OA
001989	Benton City	TX10	013	Atascosa	1980	N
001990	Benton City South	TX10	013	Atascosa	1980	ONA
056610	Benton Pasture	TX40	355	Nueces	1967	O
056703	Bentonville	TX40	249	Jim Wells	1960	ONA
056734	Bentonville South	TX40	249	Jim Wells	1953	ONA
056951	Berclair	TX20	025	Bee	1945	ONA
056951	Berclair	TX20	175	Goliad	1945	ONA
056982	Berclair East	TX20	175	Goliad	1969	N
057013	Berclair North	TX20	175	Goliad	1969	ONA
057044	Berclair NW	TX20	175	Goliad	1960	N
057075	Berclair South	TX20	025	Bee	1956	N
057075	Berclair South	TX20	175	Goliad	1956	N
057106	Berclair SW	TX20	025	Bee	1965	N
057106	Berclair SW	TX20	175	Goliad	1965	N
057137	Berclair West	TX20	175	Goliad	1963	ONA
003793	Berend-Wolf	TX90	009	Archer	1983	OA
057183	Bergen	TX90	503	Young	1977	ONA
057199	Berger	TX20	239	Jackson	1953	O
012116	Berkeley	TX90	503	Young	1987	O
000408	Berkely	TX70	049	Brown	1981	N
057385	Berkow	TX20	025	Bee	1970	ONA
057403	Berl	TX70	447	Throckmorton	1976	OA
011331	Bermuda	TX80	135	Ector	1987	OA
057726	Bernard	TX75	399	Runnels	1953	ONA
057819	Bernard East	TX30	481	Wharton	1940	ON
013646	Bernard North	TX30	015	Austin	1990	N
057850	Bernard Prairie	TX30	481	Wharton	1956	N
012117	Bernard SW	TX30	481	Wharton	1979	N
057881	Bernard West	TX30	481	Wharton	1950	ONA
057894	Bernardo Ranch	TX30	089	Colorado	1978	ONA
057943	Bernecker	TX70	151	Fisher	1955	OA
000409	Bernecker South	TX70	151	Fisher	1980	O
008759	Bernett West	TX75	399	Runnels	1985	N
057974	Bernice	TX70	429	Stephens	1965	OA
014432	Bernidette	TX80	329	Midland	1992	OA
058024	Bernsen	TX40	249	Jim Wells	1973	OA
058036	Bernstein	TX95	195	Hansford	1955	N
058036	Bernstein	TX70	417	Shackelford	1982	OA
058067	Bernstein East	TX95	195	Hansford	1955	N
058098	Bernstein South	TX95	195	Hansford	1955	N
058191	Berry	TX70	059	Callahan	1979	N
058191	Berry	TX10	163	Frio	1977	N
058191	Berry	TX90	197	Hardeman	1966	OA
058191	Berry	TX40	409	San Patricio	1979	N
007008	Berry North	TX90	197	Hardeman	1982	OA
010287	Berry R Cox	TX40	247	Jim Hogg	1986	N
010287	Berry R Cox	TX40	479	Webb	1986	N
015252	Berry R Cox South	TX40	247	Jim Hogg	1994	N
007009	Berry West	TX90	197	Hardeman	1982	OA
010031	Berryhill	TX80	173	Glasscock	1985	OA
058284	Berryman	TX70	083	Coleman	1952	N
007010	Berrypatch	TX90	237	Jack	1982	OA
013189	Bert Harry	TX20	391	Refugio	1989	N
000863	Berta	TX70	433	Stonewall	1954	OA
058377	Bertha	TX70	433	Stonewall	1953	OA
010032	Bertie	TX95	421	Sherman	1985	N
013821	Bertoli	TX20	025	Bee	1990	N
058518	Berwick	TX90	237	Jack	1983	N
000410	Berwick East	TX90	237	Jack	1979	N
058526	Berwick South	TX90	237	Jack	1974	OA
058594	Bess	TX90	009	Archer	1971	OA
011909	Besser	TX85	501	Yoakum	1987	O
058625	Bessie	TX70	447	Throckmorton	1949	OA
058666	Bessie Thompson	TX90	237	Jack	1972	OA
058687	Bessmay	TX30	241	Jasper	1957	ONA
058718	Bessmay West	TX30	241	Jasper	1964	ON
058749	Best	TX50	161	Freestone	1980	N
058749	Best	TX75	383	Reagan	1979	OA
058780	Best West	TX70	417	Shackelford	1986	O
058811	Beta	TX20	175	Goliad	1989	N
058842	Betcher	TX70	059	Callahan	1950	OA
058873	Beth	TX75	399	Runnels	1978	OA
058873	Beth	TX90	503	Young	1953	OA
058904	Bethany	TX60	203	Harrison	1921	ONA
058904	Bethany	TX60	365	Panola	1921	ONA
058918	Bethany East	TX60	365	Panola	1972	N
058966	Bethany NE	TX60	365	Panola	1956	ONA
058973	Bethany SE	TX60	365	Panola	1973	N
003968	Bethany SW	TX60	365	Panola	1983	N
058997	Bethel	TX60	001	Anderson	1956	ON
009684	Bethel Dome STOR	TX60	001	Anderson	1973	OA
059028	Bethel Dome East	TX60	001	Anderson	1958	ONA
010289	Bethel Dome South	TX60	001	Anderson	1986	OA
059188	Bethesda	TX70	367	Parker	1974	ONA
000102	Bethesda SW	TX70	367	Parker	1978	ONA
000411	Betlin	TX70	083	Coleman	1978	N
010033	Beto	TX60	001	Anderson	1985	ONA
010033	Beto	TX50	161	Freestone	1985	ON
012465	Beto East	TX60	001	Anderson	1988	OA
011062	Beto South	TX60	001	Anderson	1987	OA
059338	Bettes	TX70	441	Taylor	1951	OA
000412	Bettie	TX60	459	Upshur	1980	N
059369	Bettis	TX40	409	San Patricio	1956	ONA
059493	Betty	TX75	105	Crockett	1949	OA
012690	Betty Ann	TX30	149	Fayette	1988	OA
014194	Betty Ann Stedman	TX30	167	Galveston	1991	ON
003032	Betty C	TX70	207	Haskell	1983	OA
003032	Betty C	TX70	429	Stephens	1982	OA
059524	Betty Dell	TX70	253	Jones	1953	OA
000413	Betty Jo	TX60	401	Rusk	1980	N
013460	Betty Lou	TX90	023	Baylor	1990	O
005030	Betty M	TX90	237	Jack	1983	OA
005030	Betty M	TX90	497	Wise	1983	OA
003794	Betty Sue	TX80	329	Midland	1983	OA
003969	Betty Sue South	TX80	329	Midland	1983	OA
059555	Betty-Mag	TX90	237	Jack	1952	O
059586	Bettye W	TX70	429	Stephens	1969	OA
059710	Beulah	TX60	005	Angelina	1936	O
059720	Beulah Lane	TX70	429	Stephens	1978	ONA
003795	Beutnagel	TX40	409	San Patricio	1983	ON

Field Code	Field Name/ Alias/Remarks	State/ Sub	Co Code	County	Disc Year	Field Type
059741	Bevans	TX75	327	Menard	1965	O
059747	Bevans Ranch	TX30	185	Grimes	1976	N
059803	Beverly	TX80	371	Pecos	1974	OA
059803	Beverly	TX70	447	Throckmorton	1977	OA
059803	Beverly	TX90	503	Young	1982	OA
008806	Beverly Beauchamp	TX20	175	Goliad	1984	N
008051	Beverly May	TX90	237	Jack	1984	OA
059958	Beyersville SW	TX10	491	Williamson	1949	OA
060058	Bi-Centennial	TX20	175	Goliad	1976	N
060292	Bibb East	TX70	093	Comanche	1949	ONA
	STOR					
060323	Bibb West	TX70	093	Comanche	1950	OA
060478	Bickley	TX70	207	Haskell	1954	OA
060726	Biel	TX40	479	Webb	1956	OA
060750	Biffle	TX90	097	Cooke	1977	OA
060796	Big -A-	TX75	399	Runnels	1974	OA
008052	Big -A- Taylor	TX30	051	Burleson	1981	OA
008052	Big -A- Taylor	TX30	287	Lee	1981	OA
060806	Big -B-	TX85	269	King	1972	OA
062493	Big -M-	TX85	269	King	1971	OA
062865	Big -N-	TX85	269	King	1970	OA
063454	Big -S-	TX85	269	King	1971	OA
009170	Big -S- East	TX85	269	King	1985	OA
009687	Big -S- North	TX85	269	King	1985	OA
009172	Big -W-	TX85	269	King	1985	O
003161	Big Al	TX40	131	Duval	1981	N
011658	Big Alamo	TX10	283	La Salle	1987	N
060819	Big Barnett	TX60	401	Rusk	1956	ONA
060907	Big Bear	TX70	207	Haskell	1973	OA
061098	Big Bill	TX20	255	Karnes	1962	O
061145	Big Buck	TX90	121	Denton	1974	ONA
061145	Big Buck	TX40	479	Webb	1977	N
013995	Big Buffalo	TX70	447	Throckmorton	1991	ONA
061160	Big Caesar	TX40	273	Kleberg	1963	ONA
061160	Big Caesar	TX40	355	Nueces	1963	ONA
061191	Big Caesar East	TX40	273	Kleberg	1964	ON
061191	Big Caesar East	TX40	355	Nueces	1964	ONA
061222	Big Caesar North	TX40	273	Kleberg	1965	O
061222	Big Caesar North	TX40	355	Nueces	1963	ON
061253	Big Caesar SE	TX40	273	Kleberg	1965	OA
061253	Big Caesar SE	TX40	355	Nueces	1965	OA
061284	Big Caesar South	TX40	273	Kleberg	1967	ONA
061290	Big Caesar West	TX40	273	Kleberg	1977	OA
009520	Big Ceasar West	TX40	273	Kleberg	1984	O
061315	Big Chief	TX75	307	McCulloch	1954	O
061402	Big Cowboy	TX40	479	Webb	1979	ON
061408	Big Creek	TX30	157	Fort Bend	1922	ONA
061501	Big Cypress	TX30	457	Tyler	1965	N
004300	Big Cypress Creek	TX30	241	Jasper	1983	OA
013572	Big D	TX75	451	Tom Green	1990	OA
061512	Big Dusty	TX75	435	Sutton	1978	N
061526	Big Ed	TX75	399	Runnels	1973	OA
003033	Big Ed North	TX75	399	Runnels	1982	OA
061578	Big Fire	TX75	105	Crockett	1978	N
061594	Big Flat	TX80	389	Reeves	1962	O
061625	Big Foot	TX10	013	Atascosa	1949	ONA
061625	Big Foot	TX10	163	Frio	1949	ONA
061625	Big Foot	TX10	325	Medina	1949	ONA
061656	Big Foot West	TX10	163	Frio	1953	N
061687	Big Four	TX90	275	Knox	1957	OA
061780	Big Hill	TX30	245	Jefferson	1923	ONA
	STOR-DOE OIL					
061811	Big Hill (Old)	TX30	321	Matagorda	1904	O
061835	Big Hill NE	TX30	245	Jefferson	1979	N
061842	Big Hill North	TX30	245	Jefferson	1949	N
061873	Big Hill NW	TX30	245	Jefferson	1961	ON
061904	Big Hill West	TX30	245	Jefferson	1952	ONA
061935	Big Hole	TX70	363	Palo Pinto	1984	ONA
011063	Big Horn	TX90	237	Jack	1986	N
010669	Big Joe	TX30	149	Fayette	1986	N
062276	Big John	TX20	025	Bee	1983	ONA
062276	Big John	TX70	151	Fisher	1979	OA
062276	*Big John*	TX20	255	Karnes		
	Alias for: (**538035**) **Panna Maria** [COMB]					
000927	Big John North	TX20	255	Karnes	1977	OA
062307	Big Lake	TX75	383	Reagan	1923	ONA
062338	Big Lake North	TX75	383	Reagan	1956	OA
062369	Big Lake South	TX75	383	Reagan	1954	O
062400	Big Lake SW	TX75	383	Reagan	1954	OA
062431	Big Lake West	TX75	383	Reagan	1953	ON
062486	Big Lion	TX80	475	Ward	1974	N
000415	Big Mac	TX40	505	Zapata	1979	N
062524	Big Max	TX80	003	Andrews	1972	OA
000928	Big Mesa	TX80	371	Pecos	1980	N
062586	Big Mineral	TX90	181	Grayson	1953	N
062617	Big Mineral Creek	TX90	181	Grayson	1951	ONA
003796	Big Mineral Creek West	TX90	181	Grayson	1983	OA
062648	Big Mineral East	TX90	181	Grayson	1961	OA
062679	Big Mineral SE	TX90	181	Grayson	1958	ONA
062696	Big Moose	TX70	253	Jones	1977	OA
001995	Big Mule	TX10	311	McMullen	1981	OA
015178	Big Nic Truby	TX70	253	Jones	1994	O
013191	Big O	TX70	059	Callahan	1989	OA
062880	Big Oak	TX20	175	Goliad	1977	N
063237	Big Prairie	TX30	245	Jefferson	1988	N
013192	Big R	TX50	349	Navarro	1989	OA
014318	Big Reef	TX40	479	Webb	1991	N
008760	Big RRR	TX85	269	King	1984	OA
003797	Big Saline	TX70	363	Palo Pinto	1983	N
063475	Big Salute	TX80	431	Sterling	1974	OA
063479	Big Salute North	TX80	431	Sterling	1975	ONA
013663	Big Sand	TX80	495	Winkler	1990	OA
063516	Big Sandy	TX60	423	Smith	1981	N
063516	Big Sandy	TX70	429	Stephens	1950	ONA
063516	Big Sandy	TX60	459	Upshur	1989	OA
009171	Big Sandy Creek	TX10	021	Bastrop	1985	OA
063560	Big Shorty	TX60	401	Rusk	1976	ONA
014434	Big Silver	TX70	353	Nolan	1993	O
063609	Big Spring	TX80	227	Howard	1955	ONA
010035	Big Spring NW	TX80	227	Howard	1985	OA
015101	Big Spring West	TX80	227	Howard	1994	O
008677	Big Sunday Creek	TX70	143	Erath	1984	N
063702	Big Timber Creek	TX95	211	Hemphill	1971	ONA
063748	Big Valley	TX80	475	Ward	1979	OA
063826	Big Wells	TX10	127	Dimmit	1958	OA
063826	Big Wells	TX10	507	Zavala	1958	OA
011659	Big Wells East	TX10	127	Dimmit	1987	OA
063857	*Big Wells NE*	TX10	507	Zavala		
	Alias for: (**063826**) **Big Wells** [COMB]					
000930	Big Wheel	TX85	115	Dawson	1981	OA
000931	Big Whit	TX80	173	Glasscock	1981	OA
063902	Biggam League	TX30	481	Wharton	1974	N
063919	Biggers	TX90	503	Young	1953	O
063950	Biggs	TX70	433	Stonewall	1959	OA
063964	Biggs NE	TX70	433	Stonewall	1975	O
064105	Biheck	TX75	413	Schleicher	1959	O
009173	Bilberry	TX90	497	Wise	1984	N
000419	Bilco	TX70	083	Coleman	1980	OA
064353	Biles	TX80	003	Andrews	1950	O
064353	Biles	TX75	327	Menard	1980	N
064384	Bill	TX70	417	Shackelford	1978	OA
064384	Bill	TX90	503	Young	1971	OA
000420	Bill Echols	TX70	429	Stephens	1979	N
012909	Bill Martin	TX60	365	Panola	1988	N
064411	Bill Post	TX60	419	Shelby	1976	OA
064446	Bill Richardson	TX10	013	Atascosa	1954	OA
064415	Bill-Ray	TX70	429	Stephens	1951	OA
064464	Billiams Creek	TX30	457	Tyler	1974	O
064471	Billiams Creek SE	TX30	457	Tyler	1975	O
000932	Billie	TX20	175	Goliad	1979	OA
013338	Billie J Hall	TX70	363	Palo Pinto	1989	OA
064477	Billie JO	TX90	487	Wilbarger	1957	OA
010670	Billie June	TX70	433	Stonewall	1986	OA
064485	Billie Yates	TX90	237	Jack	1979	N
014319	Billie Yates East	TX90	497	Wise	1992	O
000421	Billie-Nancy	TX70	083	Coleman	1981	N
064508	Billings	TX40	479	Webb	1950	O
064694	Billings South	TX40	479	Webb	1971	N
064539	Billings-Dunn	TX70	083	Coleman	1950	OA
064787	*Billington*	TX80	317	Martin		
	Alias for: (**670609**) **Spraberry Trend Area** [COMB]					
001996	Bills	TX90	237	Jack	1982	ONA
064818	Billups	TX70	253	Jones	1952	OA
015253	Billy	TX85	279	Lamb	1995	O
064849	Billy Bryant	TX80	329	Midland	1958	ONA
064911	Billy Holland	TX10	137	Edwards	1948	O
007250	Billy McKee	TX70	441	Taylor	1982	OA
000315	Billy Rose	TX95	483	Wheeler	1980	N
010671	Billy-Billy	TX70	433	Stonewall	1986	O
007538	Billy-Bob	TX70	429	Stephens	1983	N
010672	Billye	TX90	237	Jack	1986	OA
014730	Bilmik	TX75	095	Concho	1993	O
012466	Biloxi	TX30	351	Newton	1988	N
014893	Biloxi Creek	TX60	005	Angelina	1994	O
064952	Bina	TX40	273	Kleberg	1976	N
003798	Bina NE	TX40	273	Kleberg	1982	N
064973	Bindel	TX90	097	Cooke	1941	O
012910	Binford	TX95	359	Oldham	1988	N
065097	Bingham	TX75	235	Irion	1955	O
065097	Bingham	TX70	253	Jones	1950	O
065134	Bingham Creek	TX90	337	Montague	1975	OA
065149	Bingham-Varn	TX70	253	Jones	1972	OA
010292	Bingo	TX90	503	Young	1986	ONA
014415	Birch	TX60	499	Wood	1990	N
065221	Birch Creek	TX50	289	Leon	1984	N
065376	Bird	TX90	077	Clay	1982	OA
065376	Bird	TX70	367	Parker	1981	N
065376	Bird	TX70	441	Taylor	1948	OA
065438	Bird Island	TX40	273	Kleberg	1938	ONA
065500	Bird Island North	TX40	273	Kleberg	1969	ON
065531	Bird Island South	TX40	273	Kleberg	1965	N
065562	Bird Island SW	TX40	273	Kleberg	1961	ON
011065	Bird Lake	TX60	073	Cherokee	1986	N
065576	Bird Roost Lake	TX60	315	Marion	1975	ONA
065584	Birdie	TX20	255	Karnes	1981	N
006335	Birdie East	TX20	255	Karnes	1984	N
014731	Birdsong	TX70	363	Palo Pinto	1993	N
065779	Birdwell	TX90	009	Archer	1953	OA
065779	Birdwell	TX90	237	Jack	1939	ON
065810	Birge	TX85	165	Gaines	1960	OA
065810	Birge	TX70	429	Stephens	1982	OA
065996	Birnie	TX85	345	Motley	1958	N
007251	Birthday	TX70	417	Shackelford	1982	OA
066027	Birthright	TX50	223	Hopkins	1954	ONA
066120	Bishop	TX40	355	Nueces	1946	OA
066182	Bishop East	TX40	273	Kleberg	1978	OA
066182	Bishop East	TX40	355	Nueces	1954	ONA
008053	Bishop NE	TX40	355	Nueces	1981	N
066213	Bishop NW	TX40	355	Nueces	1968	OA
066368	Bishop SW	TX40	355	Nueces	1962	OA
066399	Bishop West	TX40	273	Kleberg	1951	ONA
066399	Bishop West	TX40	355	Nueces	1951	ONA
014526	Bisonte	TX40	215	Hidalgo	1992	O
066740	Bissett	TX70	433	Stonewall	1954	OA
066771	Bissett East	TX85	269	King	1961	OA
066771	Bissett East	TX70	433	Stonewall	1961	OA
010036	Bissett NE	TX85	269	King	1985	O
010036	Bissett NE	TX70	433	Stonewall	1985	OA
066802	Bissett North	TX70	433	Stonewall	1963	OA
066833	Bissett Ranch	TX70	433	Stonewall	1953	OA
066840	Bissett SW	TX70	433	Stonewall	1977	OA
067019	Bitter Creek	TX70	353	Nolan	1982	OA
067019	Bitter Creek	TX90	503	Young	1968	O
067034	Bitter Gulch	TX70	433	Stonewall	1977	OA
067143	Bitter Weed	TX75	443	Terrell	1963	N
008440	Bittersweet 84	TX60	001	Anderson	1984	OA
012911	Bitterweed	TX80	371	Pecos	1988	N
067182	Bitting	TX95	065	Carson	1972	N
006092	Bivens Ranch	TX95	375	Potter	1983	OA
067329	Bivins	TX95	421	Sherman	1958	OA
012467	Bivins Ranch	TX95	375	Potter	1973	N
067420	Bizco	TX80	317	Martin	1977	O
010038	BJP	TX90	503	Young	1985	OA
067562	Black	TX70	441	Taylor	1951	OA

Field Code	Field Name/ Alias/Remarks	State/ Sub	Co Code	County	Disc Year	Field Type
067779	Black Bayou	TX60	347	Nacogdoches	1983	ONA
007011	Black Box	TX90	237	Jack	1983	N
008442	Black Bullitt	TX90	009	Archer	1984	OA
068151	Black Creek	TX90	497	Wise	1954	O
068166	Black Diamond	TX40	247	Jim Hogg	1978	ONA
068174	Black Diamond East	TX40	247	Jim Hogg	1979	OA
012119	Black Fork Creek	TX60	423	Smith	1987	ONA
011910	Black Gold	TX70	429	Stephens	1987	O
068358	Black Hills	TX10	013	Atascosa	1975	OA
068358	Black Hills	TX10	029	Bexar	1939	O
068358	Black Hills	TX10	493	Wilson	1975	OA
068363	Black Hills South	TX10	013	Atascosa	1977	O
000316	Black Horse Dome	TX95	211	Hemphill	1979	N
003163	Black Owl	TX30	481	Wharton	1982	ONA
068492	Black Ranch	TX70	221	Hood	1966	N
068562	Black Rock	TX10	323	Maverick	1982	OA
068616	Black South	TX70	441	Taylor	1964	OA
013540	Black Velvet	TX85	033	Borden	1990	OA
006336	Blackard	TX85	033	Borden	1984	OA
068740	Blackburn	TX70	429	Stephens	1973	OA
068926	Blackfoot	TX60	001	Anderson	1947	O
068972	Blackfoot North	TX60	001	Anderson	1979	OA
068988	Blackfoot South	TX60	001	Anderson	1981	OA
014527	Blackfoot SW	TX60	001	Anderson	1992	N
069112	Blackhome	TX30	457	Tyler	1957	ONA
069143	Blackhome West	TX30	457	Tyler	1962	OA
069174	Blackjack	TX40	007	Aransas	1951	ON
069174	Blackjack	TX10	013	Atascosa	1983	OA
069391	Blackman	TX90	487	Wilbarger	1955	O
011067	Blackmon	TX60	419	Shelby	1987	O
013997	Blackstar	TX70	447	Throckmorton	1991	O
069453	Blackstone	TX75	443	Terrell	1953	N
015254	Blackwatch	TX85	165	Gaines	1995	O
069608	Blackwell	TX90	009	Archer	1953	OA
069608	Blackwell	TX75	081	Coke	1942	O
069670	Blackwell East	TX70	353	Nolan	1954	OA
069701	Blackwell Moore	TX70	441	Taylor		OA
069732	Blackwell North	TX70	353	Nolan	1953	OA
069825	Blackwell West	TX70	353	Nolan	1976	OA
069918	Blaco	TX70	417	Shackelford	1954	OA
070011	Blainey Mag	TX60	063	Camp	1967	ONA
070042	Blair	TX70	441	Taylor	1950	OA
070073	Blair North	TX70	441	Taylor	1950	OA
070104	Blair South	TX70	441	Taylor	1952	OA
070135	Blair SW	TX70	441	Taylor	1970	OA
070259	Blake	TX70	049	Brown	1947	ONA
007252	Blake West	TX70	353	Nolan	1981	OA
070290	Blake-Caddo	TX70	049	Brown	1947	ON
001997	Blakeway	TX10	127	Dimmit	1979	ONA
070445	Blalack	TX60	365	Panola	1954	O
007012	Blalock	TX80	173	Glasscock	1983	OA
070476	Blalock Lake	TX80	173	Glasscock	1966	OA
070507	Blalock Lake East	TX80	173	Glasscock	1971	OA
007013	Blalock Lake SE	TX80	173	Glasscock	1981	OA
070516	Blalock Lake South	TX80	173	Glasscock	1974	OA
000935	Blalock Lake West	TX80	173	Glasscock	1980	OA
070533	Blancas Creek	TX40	479	Webb	1982	N
070533	Blancas Creek	TX40	505	Zapata	1979	N
070538	Blanch	TX10	127	Dimmit	1959	ONA
070569	Blanchard	TX40	007	Aransas	1960	N
070569	Blanchard	TX40	131	Duval	1939	ON
070600	Blanchard NE	TX40	007	Aransas	1961	N
070755	Blanco Creek	TX20	391	Refugio	1959	ONA
070775	Blanco Creek South	TX20	391	Refugio	1973	ON
070910	Blanconia	TX20	025	Bee	1943	ONA
070910	Blanconia	TX20	175	Goliad	1943	ONA
070910	Blanconia	TX20	391	Refugio	1943	ONA
070941	Blanconia Middle	TX20	025	Bee	1952	O
070972	Blanconia North	TX20	025	Bee	1963	ONA
070972	Blanconia North	TX20	175	Goliad	1984	ONA
003800	Blanconia SE	TX20	025	Bee	1986	OA
003800	Blanconia SE	TX20	391	Refugio	1983	N
071003	Blanconia South	TX20	025	Bee	1948	ONA
071065	Bland	TX70	083	Coleman	1981	N
071065	Bland	TX30	361	Orange	1941	OA
071076	Blanding	TX30	291	Liberty	1975	N
071086	Blanke	TX30	071	Chambers	1978	O
000422	Blanket	TX70	049	Brown	1980	N
071110	Blankinship	TX90	237	Jack	1978	OA
071127	Blanton	TX90	181	Grayson	1954	O
071127	Blanton	TX70	417	Shackelford	1980	OA
071182	Blas Uribe	TX40	505	Zapata	1972	OA
007456	Blas Uribe East	TX40	505	Zapata	1978	N
006337	Blas Uribe South	TX40	505	Zapata	1984	O
000423	Blaton	TX70	417	Shackelford	1981	ONA
071344	Bleakwood	TX30	351	Newton	1960	OA
071375	Bleakwood East	TX30	351	Newton	1966	N
071406	Bledsoe	TX85	079	Cochran	1951	OA
071406	Bledsoe	TX70	433	Stonewall	1979	ONA
071437	Bledsoe East	TX85	079	Cochran	1957	O
013541	Bledsoe NE	TX85	079	Cochran	1990	OA
001998	Bledsoe-Erog	TX10	177	Gonzales	1981	O
071490	Bleiberville-Hamill	TX30	015	Austin	1975	N
000865	Bleiblerville	TX30	015	Austin	1980	ONA
071499	Blessing	TX30	321	Matagorda	1940	ONA
071530	Blessing East	TX30	321	Matagorda	1946	ONA
071561	Blessing NE	TX30	321	Matagorda	1964	ON
071592	Blessing North	TX30	321	Matagorda	1959	ONA
006528	Blessing Townsite	TX30	321	Matagorda	1984	N
013574	Bligh	TX90	197	Hardeman	1990	O
008761	Blind	TX70	429	Stephens	1984	ONA
071668	Blind Hog	TX70	049	Brown	1977	OA
071668	Blind Hog	TX70	133	Eastland	1977	OA
071685	Blind Pass	TX40	007	Aransas	1952	ONA
071823	Blizzard	TX90	197	Hardeman	1987	OA
073204	Block A-1	TX95	393	Roberts	1965	O
073235	Block A-2	TX80	371	Pecos	1969	OA
073266	Block A-7	TX85	165	Gaines	1959	OA
073297	Block A-28	TX80	003	Andrews	1964	OA
073297	Block A-28	TX85	165	Gaines	1964	OA
073328	Block A-34	TX80	003	Andrews	1954	ONA
073328	Block A-34	TX85	165	Gaines	1954	ONA
073359	Block A-34 North	TX80	003	Andrews	1967	ONA
073390	Block A-34 NW	TX80	003	Andrews	1955	OA
000936	Block A-34 South	TX80	003	Andrews	1980	N
009399	Block A-38	TX80	003	Andrews	1984	OA
073421	Block A-41	TX80	003	Andrews	1959	OA
073452	Block A-49	TX80	003	Andrews	1962	OA
073483	Block A-50	TX80	003	Andrews	1959	OA
012327	Block B-7	TX80	495	Winkler	1988	O
073514	Block B-18	TX80	103	Crane	1961	O
073545	Block B-21	TX80	103	Crane	1954	ONA
073576	Block B-27	TX80	103	Crane	1955	O
012123	Block C-23	TX80	495	Winkler	1987	N
073607	Block D	TX85	501	Yoakum	1957	OA
012328	Block D South	TX85	501	Yoakum	1988	OA
073638	Block F	TX85	269	King	1957	OA
013823	Block F SW	TX85	269	King	1991	O
073651	Block H A	TX80	317	Martin	1974	O
073669	Block K	TX75	435	Sutton	1959	O
073700	Block L	TX85	305	Lynn	1958	OA
073720	Block One	TX75	383	Reagan	1976	O
071871	Block 2	TX80	003	Andrews	1957	OA
071902	Block 3	TX80	003	Andrews	1961	O
071933	Block 4	TX75	461	Upton	1952	OA
071964	Block 5	TX80	003	Andrews	1952	O
071995	Block 6	TX80	003	Andrews	1952	OA
072016	Block 6 NE	TX80	003	Andrews	1974	OA
072026	Block 6 North	TX80	003	Andrews	1963	OA
072057	Block 7	TX80	317	Martin	1950	OA
072088	Block 9	TX80	003	Andrews	1944	OA
014196	Block 9 South	TX80	003	Andrews	1991	OA
072119	Block 10	TX80	003	Andrews	1952	O
072150	Block 11	TX80	003	Andrews	1951	OA
072150	Block 11	TX80	135	Ector	1951	OA
072181	Block 11 SW	TX80	003	Andrews	1952	OA
072181	Block 11 SW	TX80	135	Ector	1952	OA
072212	Block 12	TX80	003	Andrews	1946	ONA
072243	Block 12 East	TX80	003	Andrews	1953	O
072274	Block 12 North	TX80	003	Andrews	1957	OA
072305	Block 12 South	TX80	003	Andrews	1960	O
072336	Block 16	TX80	475	Ward	1969	ONA
072343	Block 16 SW	TX80	475	Ward	1977	N
072367	Block 17	TX80	475	Ward	1954	ONA
072398	Block 17 SE	TX80	475	Ward	1955	ONA
072429	*Block 18*	TX80	475	Ward		
	Alias for: (**072398**) **Block 17 SE** [COMB]					
011334	Block 18 (New)	TX80	475	Ward	1985	OA
072460	Block 20	TX80	495	Winkler	1953	O
072491	Block 21	TX80	495	Winkler	1954	O
072502	Block 21 NW	TX80	495	Winkler	1979	ONA
006222	Block 23L	TX05	990	Offshore-State	1974	N
072522	Block 25	TX80	371	Pecos	1971	N
072553	Block 27	TX80	103	Crane	1957	N
072584	Block 31	TX80	103	Crane	1945	ONA
072615	Block 31 East	TX80	103	Crane	1965	OA
072646	Block 31 NW	TX80	103	Crane	1950	OA
007014	Block 31 West	TX80	103	Crane	1982	OA
072677	Block 32	TX75	105	Crockett	1983	N
072677	Block 32	TX80	173	Glasscock	1966	O
072698	Block 34	TX80	475	Ward	1976	ONA
072708	Block 35	TX85	115	Dawson	1965	OA
072739	Block 38	TX75	105	Crockett	1953	OA
072770	Block 39	TX80	329	Midland	1956	O
072832	*Block 39 South*	TX75	461	Upton		
	Alias for: (**670609**) **Spraberry Trend Area** [COMB]					
072801	Block 39-B	TX75	105	Crockett	1971	N
072863	Block 41	TX80	003	Andrews	1964	O
072894	Block 42	TX75	461	Upton	1956	ONA
072925	Block 43	TX95	295	Lipscomb	1964	N
072956	Block 44	TX75	105	Crockett	1951	OA
072987	Block 46	TX75	105	Crockett	1959	O
073018	Block 46 East	TX75	105	Crockett	1961	OA
073049	Block 47	TX75	105	Crockett	1947	OA
073080	Block 49	TX75	383	Reagan	1955	OA
073111	Block 51	TX75	105	Crockett	1954	ON
073142	Block 56	TX75	105	Crockett	1952	O
005418	Block 59	TX80	389	Reeves	1983	N
073173	Block 72	TX80	389	Reeves	1970	N
005810	Block 87-S	TX05	990	Offshore-State	1980	ONA
006223	Block 98L	TX05	990	Offshore-State	1977	N
005811	Block 176-S	TX05	990	Offshore-State	1972	ON
006230	*Block 220-L*	TX05	990	Offshore-State		
	Alias for: (**837220**) **Galveston Blk 220** [RENAM]					
006224	Block 245	TX05	990	Offshore-State	1977	N
014528	Block 338-L	TX05	990	Offshore-State	1992	N
006221	Block 340	TX05	990	Offshore-State	1978	ONA
006229	Block 367-L	TX05	990	Offshore-State	1978	N
006227	Block 368-L	TX05	990	Offshore-State	1974	N
006226	Block 369-L	TX05	990	Offshore-State	1976	N
	PBI 006227					
006228	Block 525-L	TX05	990	Offshore-State	1979	N
007684	Block 564-L	TX05	990	Offshore-State	1984	N
005809	Block 630-L	TX05	990	Offshore-State	1976	ON
004431	Block 691	TX05	990	Offshore-State	1975	N
006492	Block 749	TX05	990	Offshore-State	1974	N
006237	Block 772	TX05	990	Offshore-State	1981	N
010252	Block 774	TX05	990	Offshore-State	1979	N
006238	Block 794-L	TX05	990	Offshore-State	1981	N
010293	Block 818-L	TX05	990	Offshore-State	1983	N
006236	Block 901	TX05	990	Offshore-State	1977	ONA
006239	Block 926-S	TX05	990	Offshore-State	1981	N
073197	Block 978-S	TX05	990	Offshore-State	1969	N
006242	Block 1064-L	TX05	990	Offshore-State	1981	N
010251	Block 1068	TX05	990	Offshore-State	1983	N
073731	Blocker	TX60	203	Harrison	1954	ONA
008415	Blocker NE	TX60	203	Harrison	1984	N
073752	Blocker Ranch	TX40	479	Webb	1978	N
073824	Blockline	TX70	151	Fisher	1951	OA
073832	Blockline West	TX70	151	Fisher	1972	N
073979	Bloodworth	TX90	009	Archer	1951	O
073979	Bloodworth	TX75	081	Coke	1951	ONA
073979	Bloodworth	TX75	435	Sutton	1980	N
074010	Bloodworth East	TX75	081	Coke	1965	N

Field Code	Field Name/ Alias/Remarks	State/ Sub	Co Code	County	Disc Year	Field Type
074017	Bloodworth NE	TX75	081	Coke	1966	OA
074017	Bloodworth NE	TX70	353	Nolan	1966	OA
074041	Bloodworth North	TX75	081	Coke	1966	ONA
074041	Bloodworth North	TX70	353	Nolan	1966	ONA
074072	Bloodworth South	TX75	081	Coke	1960	ONA
074103	Bloom	TX30	481	Wharton	1983	OA
074165	Bloomberg	TX40	215	Hidalgo	1949	ONA
074165	Bloomberg	TX40	427	Starr	1949	N
013763	Bloomberg South	TX40	427	Starr	1990	N
074187	Bloomberg West	TX40	427	Starr	1974	ONA
074196	Bloomburg	TX60	067	Cass	1958	N
013575	Bloomin Cactus	TX75	095	Concho	1990	N
074506	Bloomington	TX20	025	Bee	1957	N
074506	Bloomington	TX20	469	Victoria	1947	ONA
074537	Bloomington East	TX20	469	Victoria	1967	ON
009174	Bloomington SW	TX20	469	Victoria	1985	ONA
074599	Bloomquist	TX70	429	Stephens	1951	OA
074630	Blount	TX80	371	Pecos	1978	OA
074630	Blount	TX90	503	Young	1940	ON
074651	Blowing Sand	TX85	079	Cochran	1974	OA
074651	Blowing Sand	TX85	501	Yoakum	1974	OA
013542	Blowing Sand Deep	TX85	079	Cochran	1990	OA
074692	Bloxom	TX75	461	Upton	1961	ON
074723	*Blucher*	TX40	249	Jim Wells		
	Alias for: (**707913**) **Tijerina-Canales-Blucher** [COMB]					
074754	Blue Basin	TX30	481	Wharton	1942	N
074785	Blue Basin East	TX30	481	Wharton	1960	N
074816	Blue Bayou	TX20	469	Victoria	1964	ONA
074940	Blue Bonnet	TX75	435	Sutton	1954	ONA
010674	Blue Boy	TX70	429	Stephens	1986	O
075033	Blue Creek	TX30	321	Matagorda	1957	O
075126	Blue Creek North	TX30	321	Matagorda	1959	O
075157	Blue Danube	TX75	461	Upton	1961	ONA
075188	Blue Danube East	TX75	461	Upton	1962	O
014529	Blue Grass	TX70	083	Coleman	1992	N
075250	Blue Grove	TX90	077	Clay	1950	OA
075281	Blue Grove North	TX90	077	Clay	1963	OA
075302	Blue Grove South	TX90	077	Clay	1978	OA
075312	Blue Grove SW	TX90	077	Clay	1952	OA
008443	Blue Gum	TX30	185	Grimes	1984	OA
075467	Blue Lake	TX30	039	Brazoria	1945	ONA
075622	Blue Lake West	TX30	039	Brazoria	1946	ONA
075653	Blue Marsh	TX30	351	Newton	1961	ONA
075684	Blue Marsh East	TX30	351	Newton	1969	ONA
075715	Blue Marsh West	TX30	351	Newton	1964	OA
010294	Blue Moon	TX20	025	Bee	1986	ONA
075746	Blue Mound	TX90	337	Montague	1988	OA
075808	Blue Ridge	TX30	157	Fort Bend	1919	ONA
075839	Blue Ridge East	TX30	157	Fort Bend	1956	OA
075870	Blue Ridge North	TX30	157	Fort Bend	1951	ONA
075870	Blue Ridge North	TX30	201	Harris	1952	N
075901	Blue Ridge South	TX30	157	Fort Bend	1954	O
013461	Blue Steel	TX40	047	Brooks	1990	N
076025	Blueberry Hill	TX90	237	Jack	1959	ONA
012331	Bluebonnet	TX85	501	Yoakum	1988	OA
076191	Bluff Branch	TX70	133	Eastland	1973	ONA
076295	Bluhm	TX20	255	Karnes	1991	N
007016	Blum	TX90	077	Clay	1981	N
076583	Bluntzer	TX40	355	Nueces	1951	O
076614	Bluntzer West	TX40	355	Nueces	1971	O
013824	Blystad	TX30	481	Wharton	1990	N
015255	BNT	TX85	501	Yoakum	1994	O
000424	Bo Scan	TX90	503	Young	1981	OA
007017	Bo-Jo	TX75	399	Runnels	1981	OA
000937	Bo-Nan-De	TX50	223	Hopkins	1980	OA
076847	Boa	TX70	417	Shackelford	1953	ONA
076878	Boa-15	TX70	417	Shackelford	1954	ONA
002000	Boatright Tank	TX80	431	Sterling	1982	OA
077095	Bob	TX80	135	Ector	1967	OA
014435	Bob Cat Canyon	TX70	433	Stonewall	1992	O
077126	Bob Cole	TX70	143	Erath	1962	OA
077157	Bob Cooper	TX40	047	Brooks	1955	ONA
011916	Bob Creek	TX85	269	King	1987	OA
077188	Bob Hindes	TX10	013	Atascosa	1954	OA
002001	Bob Matthews	TX10	507	Zavala	1979	N
012913	Bob Prince	TX70	049	Brown	1988	N
077298	Bob Richards Ranch	TX70	363	Palo Pinto	1978	N
077312	Bob Rose	TX10	055	Caldwell	1940	O
008762	Bob Smith	TX50	395	Robertson	1984	N
011917	Bob Swanson	TX70	151	Fisher	1987	OA
013764	Bob West	TX40	427	Starr	1990	N
013764	Bob West	TX40	505	Zapata	1990	N
007018	Bob Williams	TX90	237	Jack	1982	OA
008763	Bob-Fen	TX70	133	Eastland	1985	OA
012470	Bob-J	TX70	417	Shackelford	1988	O
077219	Bob-K	TX90	097	Cooke	1962	OA
077250	Bob-K North	TX90	097	Cooke	1965	ONA
077281	Bob-K NW	TX90	097	Cooke	1963	OA
000425	Bobbie Gerald	TX90	197	Hardeman	1979	OA
011918	Bobbie Hines	TX70	253	Jones	1988	OA
077343	Bobbitt	TX95	065	Carson	1960	N
077368	Bobby B	TX90	275	Knox	1978	OA
077374	Bobby Joe	TX60	423	Smith	1950	N
077389	Bobby Lynn King	TX40	355	Nueces	1978	ONA
077405	Bobcat	TX20	297	Live Oak	1984	ON
014732	Bobcat Run	TX30	361	Orange	1993	O
000426	Bobill	TX90	237	Jack	1981	OA
077467	Bobo	TX60	419	Shelby	1965	N
077498	Boch	TX85	115	Dawson	1970	OA
006338	Bockholt	TX20	297	Live Oak	1983	N
077591	Boedecker	TX40	047	Brooks	1944	N
077591	Boedecker	TX90	337	Montague	1953	OA
077598	Boedecker NW	TX40	047	Brooks	1974	N
077622	Boedecker SE	TX90	337	Montague	1961	ONA
077653	Boedecker South	TX90	337	Montague	1954	ONA
077684	Boedecker SW	TX90	337	Montague	1956	OA
077690	Boedeker West	TX90	337	Montague	1976	OA
077715	Boehm	TX20	391	Refugio	1950	OA
003035	Boening	TX30	089	Colorado	1982	ONA
008869	Bofn	TX80	495	Winkler	1985	ONA
077734	Bogata	TX60	387	Red River	1975	ONA
000427	Bogen	TX90	237	Jack	1979	ONA
077746	Boger	TX90	337	Montague	1953	OA
077760	Bogey Creek	TX30	241	Jasper	1978	O
077901	Boggy Bayou	TX30	321	Matagorda	1986	N
077932	Boggy Bottom	TX70	363	Palo Pinto	1978	N
077963	Boggy Creek	TX60	001	Anderson	1927	ONA
077963	Boggy Creek	TX60	073	Cherokee	1927	ONA
077963	Boggy Creek	TX70	447	Throckmorton	1981	OA
010041	Boggy Creek North	TX60	001	Anderson	1985	OA
078036	Boggy Valley	TX70	447	Throckmorton	1976	OA
078211	Bogy	TX90	497	Wise	1957	ONA
078273	Bohemian Colony	TX40	355	Nueces	1964	N
078304	Bohemian Colony North	TX40	355	Nueces	1966	N
078366	Bohner-Kimbell	TX70	447	Throckmorton	1957	OA
078433	Bois Darc	TX60	001	Anderson	1979	OA
078445	Boise	TX30	361	Orange	1973	ON
078453	Bojo	TX90	487	Wilbarger	1976	OA
000317	Boker	TX95	295	Lipscomb	1977	N
005042	Bold Forbes	TX40	131	Duval	1983	N
078614	Boley	TX90	237	Jack	1954	N
078676	Boley South	TX90	237	Jack	1966	OA
013120	Bolin	TX10	507	Zavala	1982	N
078707	Boling	TX30	157	Fort Bend	1923	ONA
078707	Boling	TX90	237	Jack	1978	ONA
078707	Boling	TX30	481	Wharton	1923	ONA
078800	*Boling Dome*	TX30	157	Fort Bend		
	Alias for: (**078831**) **Boling South** [COMB]					
078800	*Boling Dome*	TX30	481	Wharton		
	Alias for: (**078831**) **Boling South** [COMB]					
078831	Boling South	TX30	157	Fort Bend	1951	OA
078831	Boling South	TX30	481	Wharton	1951	ONA
078769	Boling-Crum	TX90	237	Jack	1971	OA
078893	Bolivar	TX90	121	Denton	1939	OA
078924	Bolivar North	TX90	121	Denton	1937	OA
078955	Bolivar South	TX90	121	Denton	1949	OA
078976	Bolland Ranch	TX20	025	Bee	1972	OA
078976	Bolland Ranch	TX20	297	Live Oak	1972	OA
000940	Bolland Ranch South	TX20	025	Bee	1981	N
079048	Bolt	TX75	267	Kimble	1939	O
079075	Bolt NE	TX75	267	Kimble	1973	N
079079	Bolt NW	TX75	267	Kimble	1962	N
079110	Bolt West	TX75	267	Kimble	1960	N
079172	Bolton	TX60	401	Rusk	1981	ONA
079172	Bolton	TX90	503	Young	1956	OA
079234	Bomar	TX70	151	Fisher	1949	OA
079296	Bomarton	TX90	023	Baylor	1953	OA
015102	Bomb Run	TX80	431	Sterling	1994	O
079327	Bomba	TX20	175	Goliad	1957	ONA
000941	Bomba East	TX20	175	Goliad	1978	N
079358	Bomba South	TX20	175	Goliad	1961	N
079420	Bomer	TX20	297	Live Oak	1958	OA
013664	Bon Temps	TX60	423	Smith	1990	O
079575	Bon Weir	TX30	351	Newton	1950	ONA
079668	Bonanza	TX85	079	Cochran	1980	OA
079668	Bonanza	TX80	329	Midland	1953	O
000942	Bonanza East	TX85	079	Cochran	1980	OA
079761	Bond	TX80	227	Howard	1950	O
009694	Bonebrake	TX40	479	Webb	1985	N
012125	Bonehead	TX40	249	Jim Wells	1987	N
080071	Bonita	TX90	337	Montague	1940	OA
080102	Bonita NW	TX90	337	Montague	1957	O
012472	Bonne Terre	TX10	311	McMullen	1988	N
080195	Bonner	TX70	151	Fisher	1958	OA
006747	Bonners Big Foot	TX10	163	Frio	1984	O
080319	Bonney	TX30	039	Brazoria	1950	ONA
080350	Bonney East	TX30	039	Brazoria	1970	ONA
080381	Bonney North	TX30	039	Brazoria	1954	ONA
080412	Bonney NW	TX30	039	Brazoria	1968	ONA
080443	Bonney South	TX30	039	Brazoria	1952	O
080474	Bonney Townsite	TX30	039	Brazoria	1960	ON
080505	Bonney West	TX30	039	Brazoria	1955	O
007458	Bonnie	TX60	401	Rusk	1983	OA
080536	Bonnie View	TX20	391	Refugio	1944	ONA
005046	Bonnie View North	TX20	391	Refugio	1983	N
010677	Bonnie View SE	TX20	391	Refugio	1986	OA
080544	Bonnie View South	TX20	391	Refugio	1976	ONA
008445	Bonnie-Marie	TX90	503	Young	1984	OA
080629	Bonus	TX30	481	Wharton	1955	ONA
080660	Bonus East	TX30	481	Wharton	1955	N
080670	Bonus North	TX30	481	Wharton	1978	N
003164	Bonus SE	TX30	481	Wharton	1983	ONA
080679	Bonus South	TX30	481	Wharton	1974	N
003165	Bonus SW	TX30	481	Wharton	1982	ONA
080753	Booe	TX90	275	Knox	1963	OA
080784	Booe East	TX90	275	Knox	1965	OA
080877	Booker East	TX95	295	Lipscomb	1957	ON
007253	Booker North	TX95	295	Lipscomb	1981	OA
007253	Booker North	TX95	357	Ochiltree	1981	OA
007254	Booker NW	TX95	357	Ochiltree	1981	N
080908	Booker South	TX95	295	Lipscomb	1966	ON
012473	Booker SW	TX95	357	Ochiltree	1988	OA
007019	Books	TX80	173	Glasscock	1983	OA
006339	Boomer	TX90	503	Young	1984	OA
080970	Boomerang	TX85	263	Kent	1955	OA
081001	Boomerang South	TX85	263	Kent	1964	OA
081017	Boondock	TX70	083	Coleman	1975	OA
004697	Boone	TX90	023	Baylor	1984	OA
004697	Boone	TX75	413	Schleicher	1984	O
000943	Boonie	TX60	401	Rusk	1981	N
081249	Boonsville	TX90	237	Jack	1945	ONA
081249	Boonsville	TX70	367	Parker	1945	ONA
081249	Boonsville	TX90	497	Wise	1945	ONA
081280	Boonsville South	TX90	497	Wise	1958	OA
081357	Boory	TX40	061	Cameron	1973	N
010042	Boot	TX75	451	Tom Green	1985	O
010297	Boot Hill West	TX90	197	Hardeman	1986	ONA
081466	Booth	TX70	059	Callahan	1950	O
081466	Booth	TX30	157	Fort Bend	1981	N
081497	Booth Ranch	TX40	479	Webb	1971	N
007255	Booth-Proctor	TX95	295	Lipscomb	1981	OA
081501	Boothe	TX20	123	De Witt	1975	ONA
007022	Boots Neel	TX75	327	Menard	1981	OA
081590	Boozer	TX90	503	Young	1957	O

Field Code	Field Name/ Alias/Remarks	State/ Sub	Co Code	County	Disc Year	Field Type
081621	Borchers	TX20	285	Lavaca	1953	N
081676	Borchers East	TX20	285	Lavaca	1974	N
081679	Borchers NE	TX20	285	Lavaca	1978	N
081683	Borchers North	TX20	285	Lavaca	1978	ONA
081728	Borchers South	TX20	239	Jackson	1975	N
081728	Borchers South	TX20	285	Lavaca	1975	N
000944	Borchers West	TX20	285	Lavaca	1975	N
081776	Borden	TX85	033	Borden	1949	OA
081807	Borden Abel	TX30	481	Wharton	1940	O
081817	Borden-Hamill	TX30	089	Colorado	1973	ON
081838	Border	TX40	479	Webb	1979	N
014733	Borders	TX70	207	Haskell	1993	O
081993	Boren	TX70	221	Hood	1958	N
081993	Boren	TX90	503	Young	1955	OA
082024	Boren West	TX90	503	Young	1960	OA
082055	Borick Wells	TX30	373	Polk	1965	N
008679	Born	TX95	295	Lipscomb	1984	OA
000428	Borock	TX70	207	Haskell	1981	N
000428	Borock	TX90	237	Jack	1979	ONA
000428	Borock	TX70	447	Throckmorton	1981	N
000428	Borock	TX90	503	Young	1979	ONA
082148	Borosa	TX40	427	Starr	1948	ONA
010043	Borosa East	TX40	427	Starr	1985	N
082154	Borosa NW	TX40	427	Starr	1964	ONA
082179	Borosa South	TX40	215	Hidalgo	1960	ONA
082179	Borosa South	TX40	427	Starr	1960	ONA
082210	Borregos	TX40	249	Jim Wells	1945	ONA
082210	Borregos	TX40	273	Kleberg	1945	ONA
082241	Borregos East	TX40	273	Kleberg	1960	ON
082272	Borregos NE	TX40	273	Kleberg	1964	ON
008059	Borregos North	TX40	273	Kleberg	1983	N
082303	Borregos NW	TX40	273	Kleberg	1964	ON
010044	Borregos Ranch	TX40	249	Jim Wells	1985	ONA
082334	Borregos SE	TX40	273	Kleberg	1964	N
082365	Borregos South	TX40	273	Kleberg	1948	O
008060	Borregos SW	TX40	249	Jim Wells	1980	N
008060	Borregos SW	TX40	273	Kleberg	1983	N
082396	Borregos West	TX40	249	Jim Wells	1948	ONA
082396	Borregos West	TX40	273	Kleberg	1948	ONA
082427	Borroum	TX20	025	Bee	1977	ON
082520	Bosco	TX70	447	Throckmorton	1976	OA
082582	Bosque South	TX50	309	McLennan	1890	OA
014199	Boss Gaston	TX30	157	Fort Bend	1991	N
082768	Bostwick	TX80	475	Ward	1967	O
082861	*Bottenfield*	TX85	165	Gaines		
	Alias for: (**177737**) **D E B** [COMB]					
083171	Bouldin	TX10	177	Gonzales	1960	ONA
083171	Bouldin	TX80	495	Winkler	1952	O
083543	Bourg-Clark	TX75	461	Upton	1952	O
083667	Bourland	TX80	135	Ector	1962	OA
083711	Bouscaren	TX75	105	Crockett	1974	OA
013576	Bow - Elk	TX75	399	Runnels	1990	N
083822	Bow Creek	TX70	447	Throckmorton	1988	N
083853	Bowar	TX70	429	Stephens	1955	OA
083884	Bowar East	TX70	429	Stephens	1962	OA
083915	Bowar NE	TX70	429	Stephens	1961	OA
083915	Bowar NE	TX70	447	Throckmorton	1961	OA
083946	Bowar SE	TX70	429	Stephens	1960	OA
000429	Bowar SW	TX70	429	Stephens	1981	OA
084070	Bowen	TX90	077	Clay	1954	OA
084070	Bowen	TX70	083	Coleman	1954	O
084070	Bowen	TX90	237	Jack	1984	OA
014321	Bowen-Garrett	TX90	237	Jack	1991	N
084132	Bowers	TX95	211	Hemphill	1979	ONA
084132	Bowers	TX90	337	Montague	1939	OA
084163	Bowers South	TX90	337	Montague	1947	OA
084194	Bowes	TX90	197	Hardeman	1982	OA
084225	Bowie	TX90	337	Montague	1950	OA
084256	Bowie East	TX90	337	Montague	1969	OA
084287	Bowie NE	TX90	337	Montague	1963	OA
084318	Bowie SW	TX90	077	Clay	1953	ONA
084318	Bowie SW	TX90	237	Jack	1953	ONA
084318	Bowie SW	TX90	337	Montague	1953	ONA
084330	Bowjack	TX85	169	Garza	1978	OA
084535	Bowles	TX70	441	Taylor	1939	OA
084566	Bowlin	TX70	099	Coryell	1964	OA
084597	Bowling-Crum	TX90	237	Jack	1971	O
084628	Bowman	TX70	429	Stephens	1978	N
084628	Bowman	TX10	493	Wilson	1955	OA
084763	Bowne	TX70	059	Callahan	1978	OA
000430	Bowne North	TX70	059	Callahan	1980	OA
000430	Bowne North	TX70	417	Shackelford	1980	OA
084845	Box	TX70	059	Callahan	1952	OA
084845	Box	TX90	237	Jack	1982	OA
084845	Box	TX70	441	Taylor	1952	OA
084845	Box	TX10	507	Zavala	1961	N
084876	Box Church	TX50	293	Limestone	1955	N
084960	Box NE	TX70	059	Callahan	1976	OA
084969	Box North	TX70	253	Jones	1972	OA
084969	Box North	TX70	441	Taylor	1972	OA
085000	Box Springs	TX70	447	Throckmorton	1956	OA
012127	Box Springs NW	TX70	447	Throckmorton	1987	OA
085031	Box Springs SE	TX70	447	Throckmorton	1958	OA
085062	Box Springs West	TX70	447	Throckmorton	1965	OA
085093	Box SW	TX70	441	Taylor	1953	N
085124	Box West	TX70	441	Taylor	1955	OA
085248	Boxes Creek	TX60	073	Cherokee	1964	O
085403	Boyce	TX20	175	Goliad	1945	ONA
085434	Boyce North	TX20	175	Goliad	1948	ON
085465	Boyce South	TX20	175	Goliad	1970	N
085496	Boyce West	TX20	175	Goliad	1948	ON
085527	Boycott	TX40	479	Webb	1954	OA
085558	Boyd	TX70	353	Nolan	1982	OA
085558	Boyd	TX70	433	Stonewall	1939	OA
085620	Boyd East	TX70	433	Stonewall	1952	OA
085682	Boyd North	TX90	497	Wise	1964	N
085713	Boyd SE	TX70	433	Stonewall	1955	OA
085744	Boyd South	TX70	433	Stonewall	1966	OA
000431	Boyd SW	TX70	433	Stonewall	1980	OA
013464	Boydell	TX80	003	Andrews	1989	OA
085775	Boydell South	TX80	003	Andrews	1967	OA
085868	Boyle	TX40	427	Starr	1940	ONA
085899	Boyle East	TX40	427	Starr	1968	OA
085992	Boyle SW	TX40	427	Starr	1969	O
086023	Boyle West	TX40	427	Starr	1960	ONA
014322	Boyles	TX85	101	Cottle	1989	N
086116	Boynton	TX60	423	Smith	1946	O
086147	Boys Ranch	TX80	371	Pecos	1962	OA
086159	Boys Ranch West	TX80	371	Pecos	1976	N
086178	Boyt	TX30	245	Jefferson	1957	O
014530	Bozka	TX20	285	Lavaca	1992	N
002006	Bpetchs	TX70	429	Stephens	1980	N
086411	Brace	TX30	477	Washington	1950	O
086442	Bracero	TX10	507	Zavala	1960	ONA
086457	Bracero East	TX10	507	Zavala	1962	N
086473	Bracero NE	TX10	507	Zavala	1962	ON
004602	Brachfield	TX60	401	Rusk	1983	ONA
000948	Brachfield SE	TX60	401	Rusk	1981	N
009401	Brachfield West	TX60	401	Rusk	1984	N
086566	Brad	TX70	363	Palo Pinto	1922	ONA
011343	Brad Bowles	TX60	203	Harrison	1987	OA
086597	Brad North	TX70	363	Palo Pinto	1960	N
086628	Brad South	TX70	363	Palo Pinto	1962	ON
086659	Brad SW	TX70	363	Palo Pinto	1959	N
006529	Brad-Fitzgerald	TX70	363	Palo Pinto	1984	N
086783	Braddock	TX90	503	Young	1985	OA
086814	Braden	TX60	315	Marion	1958	O
086814	Braden	TX30	481	Wharton	1957	ON
086938	Bradford	TX95	295	Lipscomb	1958	ONA
086969	Bradford North	TX95	295	Lipscomb	1964	ON
087000	Bradford NW	TX95	295	Lipscomb	1967	OA
087015	Bradford Ranch	TX80	329	Midland	1979	OA
087031	Bradford SE	TX95	295	Lipscomb	1961	ONA
087062	Bradford South	TX95	295	Lipscomb	1966	OA
087093	Bradford SW	TX95	295	Lipscomb	1985	N
087124	Bradford West	TX95	295	Lipscomb	1960	ONA
087155	Bradley	TX30	199	Hardin	1967	O
087155	Bradley	TX70	353	Nolan	1956	OA
087465	Bradley South	TX30	199	Hardin	1979	N
087558	Brads	TX90	237	Jack	1969	OA
087589	Bradshaw	TX90	181	Grayson	1954	O
087589	Bradshaw	TX70	441	Taylor	1961	ONA
000439	Bradshaw East	TX70	441	Taylor	1977	N
087651	Brady	TX70	253	Jones	1973	OA
013195	Brady Creek	TX75	095	Concho	1989	OA
009696	Brady Mountain	TX75	095	Concho	1985	OA
087801	Brady-Panola	TX60	365	Panola	1968	N
087899	Bragg	TX70	083	Coleman	1979	N
087899	Bragg	TX30	199	Hardin	1952	O
087961	Bragg North	TX30	199	Hardin	1970	N
087992	Brahaney	TX85	501	Yoakum	1945	OA
087997	Brahaney East	TX85	501	Yoakum	1977	O
007023	Brahaney NW	TX85	501	Yoakum	1982	OA
088023	Brahaney West	TX85	501	Yoakum	1955	OA
088054	Brainard	TX95	233	Hutchinson	1982	OA
088054	Brainard	TX95	393	Roberts	1957	OA
007025	Bralaw	TX75	105	Crockett	1982	OA
014088	Bralley	TX85	501	Yoakum	1991	OA
088085	Braman	TX40	249	Jim Wells	1981	ONA
088333	Bramlett	TX70	447	Throckmorton	1962	ONA
088364	Bramlett West	TX70	447	Throckmorton	1971	OA
088395	Branch	TX75	235	Irion	1962	O
007745	Branch East	TX75	235	Irion	1984	O
088426	Branch North	TX75	435	Sutton	1953	N
088488	Branch South	TX75	095	Concho	1982	ONA
088488	Branch South	TX75	235	Irion	1964	O
088488	Branch South	TX75	327	Menard	1982	ONA
000434	Brand-T	TX90	077	Clay	1981	OA
000949	Brandenburg Payton	TX80	475	Ward	1981	OA
004701	Brandi	TX95	359	Oldham	1983	OA
088705	Brandon	TX90	197	Hardeman	1983	OA
088767	Brandt	TX70	049	Brown	1982	N
088767	Brandt	TX20	175	Goliad	1947	ONA
088767	Brandt	TX95	359	Oldham	1983	OA
088798	Brandt North	TX20	175	Goliad	1962	ONA
011073	Brandt NW	TX20	175	Goliad	1951	N
088860	Brandt South	TX20	175	Goliad	1964	ON
088922	*Branham*	TX40	427	Starr		
	Alias for: (**014362**) **Alvarez** [COMB]					
088953	Brannan	TX90	337	Montague	1962	OA
088984	Brannon	TX70	083	Coleman	1954	OA
088984	Brannon	TX40	409	San Patricio	1979	N
004702	Branscome	TX10	507	Zavala	1982	N
089015	Branson	TX70	363	Palo Pinto	1973	N
000435	Branson North	TX70	363	Palo Pinto	1977	N
089139	*Brantex*	TX85	415	Scurry		
	Alias for: (**597032**) **Revilo** [COMB]					
089170	Brantley Jackson	TX50	223	Hopkins	1967	OA
089201	Brantley Jackson West	TX50	223	Hopkins	1969	OA
000950	Branton	TX50	289	Leon	1981	N
014324	Branton West	TX50	289	Leon	1991	N
004351	Branum	TX80	329	Midland	1983	OA
089263	*Branyon*	TX10	055	Caldwell		
	Alias for: (**433891**) **Luling-Branyon** [RENAM]					
089294	Brashear	TX90	337	Montague	1954	O
009175	Brasher	TX80	329	Midland	1985	OA
089325	Braslau	TX20	297	Live Oak	1958	N
089330	Braslau East	TX20	297	Live Oak	1976	N
089348	Braslau South	TX20	297	Live Oak	1974	N
000951	Brassel	TX20	025	Bee	1979	ONA
089434	Bratten	TX70	221	Hood	1974	N
000340	Bratton	TX75	307	McCulloch	1979	OA
089449	Braulia	TX40	427	Starr	1955	ONA
003803	Braulia East	TX40	427	Starr	1983	N
089480	Braun	TX80	329	Midland	1967	ONA
089542	Bravo	TX40	131	Duval	1977	N
089542	Bravo	TX70	447	Throckmorton	1970	ONA
011344	Bravo Dome	TX95	205	Hartley	1979	N
089551	Bravo South	TX20	175	Goliad	1981	N
089697	Brayton	TX40	355	Nueces	1944	ONA
089728	Brayton East	TX40	355	Nueces	1969	OA
002007	Brayton North	TX40	355	Nueces	1982	ONA
089740	Brazee	TX70	253	Jones	1977	OA
089759	Brazeel	TX90	503	Young	1954	ONA

Field Code	Field Name/ Alias/Remarks	State/ Sub	Co Code	County	Disc Year	Field Type
007257	Brazeel-King	TX90	503	Young	1982	OA
000436	Brazell	TX70	417	Shackelford	1979	N
089790	Brazil	TX20	297	Live Oak	1994	N
089790	Brazil	TX10	311	McMullen	1952	N
089821	Brazil Pasture	TX40	479	Webb	1969	N
089852	Brazil SW	TX10	311	McMullen	1967	N
089883	Brazos	TX90	009	Archer	1956	O
089883	Brazos	TX80	329	Midland	1982	OA
089883	Brazos	TX70	363	Palo Pinto	1960	ONA
089883	Brazos	TX70	367	Parker	1960	O
006231	Brazos Area 446-L SE-4	TX05	990	Offshore-State	1979	N
805309	Brazos Blk 309	TX05	990	Offshore-State	1969	N
805335	Brazos Blk 335	TX05	990	Offshore-State	1969	N
	PBI 805336 & 837310					
805336	Brazos Blk 336	TX05	990	Offshore-State	1989	N
805338	*Brazos Blk 338*	TX05	990	Offshore-State		
	Alias for: (**014528**) **Block 338-L** [ALTER]					
805340	*Brazos Blk 340*	TX05	990	Offshore-State		
	Alias for: (**006221**) **Block 340** [MULTI]					
	Alias for: (**471457**) **Middle Bank Reef** [MULTI]					
805366	*Brazos Blk 366*	TX05	990	Offshore-State		
	Alias for: (**471457**) **Middle Bank Reef** [BLOCK]					
805367	*Brazos Blk 367*	TX05	990	Offshore-State		
	Alias for: (**006229**) **Block 367-L** [MULTI]					
	Alias for: (**471457**) **Middle Bank Reef** [MULTI]					
805368	*Brazos Blk 368*	TX05	990	Offshore-State		
	Alias for: (**006227**) **Block 368-L** [ALTER]					
805369	*Brazos Blk 369*	TX05	990	Offshore-State		
	Alias for: (**006226**) **Block 369-L** [MULTI]					
	Alias for: (**006227**) **Block 368-L** [MULTI]					
805374	*Brazos Blk 374*	TX05	990	Offshore-State		
	Alias for: (**000532**) **Cowtrap North** [MULTI]					
	Alias for: (**000533**) **Cowtrap South** [MULTI]					
806386	Brazos Blk 386S	TX05	990	Offshore-State	1972	N
806402	*Brazos Blk 402S*	TX05	990	Offshore-State		
	Alias for: (**806386**) **Brazos Blk 386S** [BLOCK]					
805403	Brazos Blk 403	TX05	990	Offshore-State	1986	N
805404	*Brazos Blk 404*	TX05	990	Offshore-State		
	Alias for: (**805405**) **Brazos Blk 405** [BLOCK]					
805405	Brazos Blk 405	TX05	990	Offshore-State	1966	N
805406	*Brazos Blk 406*	TX05	990	Offshore-State		
	Alias for: (**002188**) **Morganite** [ALTER]					
805409	Brazos Blk 409	TX05	990	Offshore-State	1977	N
806409	*Brazos Blk 409S*	TX05	990	Offshore-State		
	Alias for: (**012278**) **Seastar I** [BLOCK]					
805438	Brazos Blk 438	TX05	990	Offshore-State	1984	N
	PBI 805409					
805440	Brazos Blk 440	TX05	990	Offshore-State	1965	N
805441	*Brazos Blk 441*	TX05	990	Offshore-State		
	Alias for: (**805440**) **Brazos Blk 440** [BLOCK]					
805442	Brazos Blk 442	TX05	990	Offshore-State	1976	N
805445	Brazos Blk 445	TX05	990	Offshore-State	1972	N
805446	Brazos Blk 446	TX05	990	Offshore-State	1966	N
006232	Brazos Blk 446L SW-4	TX05	990	Offshore-State	1983	N
805449	Brazos Blk 449	TX05	990	Offshore-State	1985	N
805479	Brazos Blk 479	TX05	990	Offshore-State		
806488	*Brazos Blk 488S*	TX05	990	Offshore-State		
	Alias for: (**368294**) **Kain** [BLOCK]					
806512	Brazos Blk 512S	TX05	990	Offshore-State	1985	N
	PBI 805519					
806513	*Brazos Blk 513S*	TX05	990	Offshore-State		
	Alias for: (**805519**) **Brazos Blk 519S** [BLOCK]					
805519	Brazos Blk 519S	TX05	990	Offshore-State	1966	N
806527	*Brazos Blk 527S*	TX05	990	Offshore-State		
	Alias for: (**154756**) **Colorado Delta** [BLOCK]					
806533	*Brazos Blk 533S*	TX05	990	Offshore-State		
	Alias for: (**154756**) **Colorado Delta** [ALTER]					
009176	Brazos Bluff	TX85	263	Kent	1985	OA
089914	Brazos East	TX70	221	Hood	1960	ONA
089914	Brazos East	TX70	367	Parker	1960	ONA
013577	Brazos Grogan	TX70	363	Palo Pinto	1990	N
006530	Brazos River	TX70	363	Palo Pinto	1984	N
012476	Brazos River Bend	TX70	433	Stonewall	1988	OA
089950	Breaks	TX90	197	Hardeman	1985	OA
089976	Breckenridge	TX70	429	Stephens	1942	N
089982	Breckenridge East	TX70	429	Stephens	1978	N
000440	Breckenridge SE	TX70	429	Stephens	1980	OA
090100	Breckie	TX70	429	Stephens	1962	ONA
090115	Breckwell	TX70	429	Stephens	1978	N
090317	Breeden	TX20	175	Goliad	1949	N
090441	Breedlove	TX80	317	Martin	1951	OA
009177	Breedlove B	TX80	317	Martin	1985	OA
090472	Breedlove East	TX85	115	Dawson	1962	OA
090472	Breedlove East	TX80	317	Martin	1962	O
090503	*Breedlove North*	TX80	317	Martin		
	Alias for: (**090441**) **Breedlove** [COMB]					
090534	Breedlove SE	TX80	317	Martin	1962	O
090565	Breedlove South	TX80	317	Martin	1962	OA
090596	Breedlove West	TX80	317	Martin	1963	O
090751	Brelum	TX40	131	Duval	1975	ONA
090782	Brelum North	TX40	131	Duval	1972	N
007026	Bremond South	TX50	395	Robertson	1982	N
000441	Brenda	TX70	093	Comanche	1979	OA
090844	Brenham	TX30	015	Austin	1915	ONA
090844	Brenham	TX30	477	Washington	1915	ONA
008764	Brenham NW	TX30	477	Washington	1984	N
090934	Brennan	TX90	503	Young	1975	O
090968	Brennand	TX85	165	Gaines	1958	O
008872	Brennand Ranch	TX80	335	Mitchell	1985	O
091092	Brent	TX90	197	Hardeman	1985	OA
091092	Brent	TX95	341	Moore	1982	O
006948	Brettchance	TX40	479	Webb	1984	ONA
013766	Brettchance West	TX40	479	Webb	1990	N
091185	Brewer	TX70	133	Eastland	1962	OA
006095	Brewster Heirs	TX10	055	Caldwell	1983	OA
013465	Brian B	TX20	297	Live Oak	1989	N
091278	Briar Branch	TX30	051	Burleson	1970	OA
091285	*Briar Creek*	TX90	503	Young		
	Alias for: (**110237**) **CDC** [COMB]					
003971	Brice	TX90	237	Jack	1983	OA
091340	Brickhouse	TX90	503	Young	1955	O
007027	Brid-King	TX75	081	Coke	1981	OA
091464	Bridge	TX90	503	Young	1985	OA
091526	Bridge City	TX30	361	Orange	1966	ON
091534	Bridge City North	TX30	361	Orange	1976	OA
010048	Bridge City South	TX30	361	Orange	1985	N
091588	Bridgeport	TX90	497	Wise	1950	ONA
000443	*Bridgeport East*	TX90	497	Wise		
	Alias for: (**485774**) **Morris** [COMB]					
091619	Bridgeport Lake	TX90	497	Wise	1955	OA
091650	*Bridgeport North*	TX90	497	Wise		
	Alias for: (**485774**) **Morris** [COMB]					
091712	Bridgeport South	TX90	497	Wise	1961	N
091774	Bridges	TX70	363	Palo Pinto	1983	N
091774	Bridges	TX60	419	Shelby	1950	O
007459	Bridges East	TX60	419	Shelby	1982	ONA
009178	Bridjourner	TX70	151	Fisher	1985	OA
091805	Bridwell	TX40	131	Duval	1940	ONA
091867	Bridwell West	TX40	131	Duval	1960	ONA
091836	Bridwell-Hendrick	TX70	207	Haskell	1953	OA
011075	Briggs	TX60	365	Panola	1986	ON
010679	Bright Falcon	TX20	239	Jackson	1986	N
009179	Bright Star	TX50	379	Rains	1984	N
092146	Briley	TX75	399	Runnels	1953	O
092177	Briley North	TX75	399	Runnels	1961	OA
092208	Briley SE	TX75	399	Runnels	1953	OA
092239	Briley West	TX75	399	Runnels	1965	O
010680	Briley-Town	TX60	347	Nacogdoches	1986	N
092270	Brillhart	TX95	195	Hansford	1959	ONA
010049	Brillhart South	TX95	195	Hansford	1985	N
092476	Brir	TX90	503	Young	1955	OA
092480	Briscoe	TX95	211	Hemphill	1978	N
092480	Briscoe	TX20	239	Jackson	1976	ONA
092480	Briscoe	TX40	479	Webb	1985	N
092480	Briscoe	TX95	483	Wheeler	1978	N
000445	Briscoe Canal	TX30	039	Brazoria	1979	OA
092487	Briscoe Ranch	TX10	127	Dimmit	1962	ON
009538	Briscoe SE	TX95	483	Wheeler	1979	N
002992	Briscoe SW	TX95	483	Wheeler	1981	N
092549	Bristol	TX80	003	Andrews	1954	O
092890	Brite	TX90	337	Montague	1962	OA
008680	Britni Ann	TX70	059	Callahan	1984	OA
092921	Britt	TX85	115	Dawson	1957	OA
092921	Britt	TX95	483	Wheeler	1982	N
003166	Britt Ranch	TX95	483	Wheeler	1981	N
010050	Britt Ranch West	TX95	483	Wheeler	1984	ONA
009404	Brittany Noel	TX80	227	Howard	1984	OA
000446	Brittany SE	TX70	429	Stephens	1979	N
092952	Britton	TX70	429	Stephens	1955	OA
093014	Britton North	TX70	429	Stephens	1957	OA
093076	Brixey	TX90	077	Clay	1952	O
093107	Bro	TX85	165	Gaines	1955	O
000953	*Broaddus*	TX60	405	San Augustine		
	Alias for: (**004302**) **Brookeland** [COMB]					
093231	Broadview West	TX85	303	Lubbock	1960	OA
093355	Brock	TX70	059	Callahan	1955	OA
012477	Brock & Strange	TX90	009	Archer	1988	OA
093510	Brock-Waggoner	TX90	487	Wilbarger	1971	O
000447	Brockfield	TX60	401	Rusk	1980	OA
000448	Brockman	TX70	447	Throckmorton	1980	OA
014000	Broken Bone	TX85	101	Cottle	1990	N
093727	Bronco	TX85	501	Yoakum	1952	OA
093758	Bronco East	TX85	501	Yoakum	1964	OA
012917	Bronco SW	TX85	501	Yoakum	1988	OA
002013	Bronco-Medina	TX10	325	Medina	1981	N
093913	Bronte	TX75	081	Coke	1948	ONA
093920	Bronte East	TX75	081	Coke	1974	O
093944	Bronte NE	TX75	081	Coke	1966	O
093975	*Bronte North*	TX75	081	Coke		
	Alias for: (**587956**) **Rawlings** [COMB]					
094006	Bronte SE	TX75	081	Coke	1965	O
010681	Brook Creek	TX20	285	Lavaca	1986	OA
007258	Brook West	TX70	367	Parker	1983	N
003167	Brooke	TX70	429	Stephens	1982	N
004302	Brookeland	TX30	241	Jasper	1962	ONA
004302	Brookeland	TX30	351	Newton	1962	ONA
004302	Brookeland	TX60	403	Sabine	1962	ONA
004302	Brookeland	TX60	405	San Augustine	1962	ONA
094068	Brookesmith	TX70	049	Brown	1961	N
094099	Brookesmith East	TX70	049	Brown	1959	N
094192	Brooking	TX80	227	Howard	1962	O
094192	Brooking	TX20	239	Jackson	1980	N
094223	Brooking NE	TX80	227	Howard	1965	OA
094254	Brooking SE	TX80	227	Howard	1969	OA
094316	Brooklaw	TX80	371	Pecos	1969	ONA
094341	Brooklaw South	TX80	371	Pecos	1973	OA
010051	Brookline	TX90	155	Foard	1985	OA
094378	Brooks	TX90	197	Hardeman	1976	O
094378	Brooks	TX75	235	Irion	1956	ONA
094409	Brooks Dome	TX60	423	Smith	1961	O
094471	Brooks North	TX75	235	Irion	1960	OA
094502	Brooks Ranch	TX80	109	Culberson	1977	N
094502	Brooks Ranch	TX40	247	Jim Hogg	1951	O
094533	Brooks SE	TX75	235	Irion	1959	OA
094532	Brooks South	TX75	235	Irion	1973	ONA
094564	Brooks-Wall	TX90	337	Montague	1950	OA
094657	Brookshire	TX30	473	Waller	1952	ONA
005060	Brookshire Dome	TX30	473	Waller	1982	N
011348	Brookshire NW	TX30	473	Waller	1982	N
094936	*Brosius*	TX90	237	Jack		
	Alias for: (**098935**) **Bryson East** [COMB]					
094967	Brother Fleck	TX40	247	Jim Hogg	1962	OA
094998	Broughton	TX40	409	San Patricio	1953	N
095060	Broussard	TX30	245	Jefferson	1960	O
000308	Broussard South	TX30	245	Jefferson	1979	N
095091	Brown	TX85	165	Gaines	1948	OA
095091	Brown	TX95	295	Lipscomb	1982	N
095091	*Brown*	TX85	415	Scurry		
	Alias for: (**373084**) **Kelly-Snyder** [COMB]					
095091	Brown	TX70	447	Throckmorton	1984	OA
095122	*Brown + Thorpe*	TX80	103	Crane		
	Alias for: (**001826**) **Brown & Thorp** [ALTER]					
095122	*Brown + Thorpe*	TX80	371	Pecos		
	Alias for: (**001826**) **Brown & Thorp** [ALTER]					

Field Code	Field Name/ Alias/Remarks	State/ Sub	Co Code	County	Disc Year	Field Type
095153	*Brown + Thorpe East*	TX80	371	Pecos		
	Alias for: (**001829**) **Brown & Thorp East** [ALTER]					
095184	*Brown + Thorpe North*	TX80	371	Pecos		
	Alias for: (**001828**) **Brown & Thorp North** [ALTER]					
095215	*Brown + Thorpe West*	TX80	371	Pecos		
	Alias for: (**001827**) **Brown & Thorp West** [ALTER]					
001826	Brown & Thorp	TX80	103	Crane	1951	OA
001826	Brown & Thorp	TX80	371	Pecos	1951	OA
001829	Brown & Thorp East	TX80	371	Pecos	1965	OA
001828	Brown & Thorp North	TX80	103	Crane	1959	OA
001828	Brown & Thorp North	TX80	371	Pecos	1959	OA
001827	Brown & Thorp West	TX80	371	Pecos	1963	OA
009180	Brown Chapel	TX20	285	Lavaca	1985	OA
095339	Brown County Regular	TX70	049	Brown	1917	ONA
095401	Brown Harrington	TX70	447	Throckmorton	1949	OA
095556	Brown Ranch	TX70	447	Throckmorton	1982	OA
007028	Brown Sugar	TX75	399	Runnels	1981	OA
095246	Brown-Bassett	TX75	105	Crockett	1953	N
095246	Brown-Bassett	TX75	443	Terrell	1953	N
095277	Brown-Bassett North	TX75	443	Terrell	1961	N
009181	Brown-Bassett West	TX75	443	Terrell	1985	N
095432	*Brown-Hatchett*	TX70	059	Callahan		
	Alias for: (**113647**) **Callahan County Regular** [COMB]					
010682	Brownco	TX90	503	Young	1986	OA
095773	Brownell	TX80	389	Reeves	1980	OA
095804	Brownfield SE	TX85	445	Terry	1965	OA
095835	Brownfield South	TX85	445	Terry	1950	OA
010895	Brownfield SW	TX85	445	Terry	1986	O
095866	Brownie	TX70	433	Stonewall	1966	OA
013196	Brownie F	TX70	049	Brown	1989	OA
095897	Browning	TX85	263	Kent	1974	O
095928	Browning-Bradley	TX90	485	Wichita	1952	O
095990	Brownlee	TX40	249	Jim Wells	1944	ON
000449	Brownlee North	TX40	249	Jim Wells	1981	N
096207	Brownson Home	TX30	481	Wharton	1943	N
096300	Brownville	TX70	429	Stephens	1943	OA
096331	Brownville North	TX70	429	Stephens	1952	OA
096393	Brownville West	TX70	429	Stephens	1960	ONA
096424	Brownwood	TX70	049	Brown	1919	N
096455	Brownwood East	TX70	049	Brown	1919	N
096486	Brownwood North	TX70	049	Brown	1957	N
096502	Brownwood NW	TX70	049	Brown	1975	N
096517	Brownwood South	TX70	049	Brown	1947	N
096517	Brownwood South	TX70	083	Coleman	1947	N
096548	Brownwood West	TX70	049	Brown	1927	OA
096765	Bru-Mar	TX75	413	Schleicher	1972	ON
096796	Bruce	TX40	131	Duval	1943	O
096796	Bruce	TX85	501	Yoakum	1993	O
009405	Bruce Bull	TX70	447	Throckmorton	1984	N
096892	Bruce Harris	TX70	049	Brown	1974	ONA
014408	Bruce Roy	TX30	481	Wharton	1989	N
096884	Bruce-Flo	TX30	321	Matagorda	1974	N
096951	Bruja Vieja	TX40	247	Jim Hogg	1950	O
096982	Brumley	TX85	165	Gaines	1953	OA
096992	Brumley East	TX85	165	Gaines	1978	N
000954	Brumley West	TX85	165	Gaines	1981	OA
097122	Bruner	TX70	221	Hood	1978	N
097230	Bruni	TX40	131	Duval	1952	N
097230	Bruni	TX40	479	Webb	1926	ONA
097261	Bruni East	TX40	479	Webb	1937	O
007549	Bruni NE	TX40	479	Webb	1979	N
097292	Bruni North	TX40	479	Webb	1960	ONA
097312	Bruni Ranch	TX40	479	Webb	1975	N
097323	Bruni SE	TX40	131	Duval	1971	ONA
097323	Bruni SE	TX40	479	Webb	1971	ONA
097354	Bruni South	TX40	479	Webb	1944	ONA
008808	Bruni SW	TX40	479	Webb	1983	N
097385	Bruno	TX70	049	Brown	1977	OA
097519	Brunson Ranch	TX80	301	Loving	1980	ON
097819	Brushy Creek	TX20	123	De Witt	1941	N
097819	Brushy Creek	TX20	239	Jackson	1941	N
097819	Brushy Creek	TX20	285	Lavaca	1941	N
097819	Brushy Creek	TX10	491	Williamson	1977	OA
097850	Brushy Creek North	TX20	123	De Witt	1959	N
097850	Brushy Creek North	TX20	285	Lavaca	1959	N
000147	Brushy Creek South	TX20	123	De Witt	1980	N
097881	Brushy Draw	TX80	301	Loving	1982	OA
097881	Brushy Draw	TX80	389	Reeves	1982	OA
098005	Brushy Top	TX75	435	Sutton	1950	OA
098067	Bruton	TX70	447	Throckmorton	1956	OA
098098	Bryan	TX30	041	Brazos	1979	ONA
098098	Bryan	TX90	503	Young	1957	OA
006096	Bryan Clark	TX70	059	Callahan	1983	OA
098160	Bryan Mound	TX30	039	Brazoria	1949	O
	STOR-DOE OIL					
098222	Bryan North	TX30	041	Brazos	1981	OA
098346	Bryan-Williams	TX70	441	Taylor	1969	OA
098377	Bryans Mill	TX60	067	Cass	1960	ONA
098408	Bryant	TX90	077	Clay	1946	OA
098408	Bryant	TX90	337	Montague	1975	OA
098501	Bryant -G-	TX80	329	Midland	1965	OA
003168	Bryant-Dobos	TX90	487	Wilbarger	1983	OA
010052	Bryce	TX70	429	Stephens	1985	OA
098656	Bryle	TX70	447	Throckmorton	1956	OA
098687	Bryle East	TX70	447	Throckmorton	1958	OA
098718	Bryle NE	TX70	447	Throckmorton	1963	OA
098749	Bryle North	TX70	447	Throckmorton	1962	OA
098780	Bryle NW	TX70	447	Throckmorton	1963	O
098811	Bryle South	TX70	447	Throckmorton	1958	OA
098842	Bryle West	TX70	447	Throckmorton	1959	OA
098873	Bryson	TX90	237	Jack	1947	ONA
098935	Bryson East	TX90	237	Jack	1915	ONA
098966	Bryson Lake	TX90	497	Wise	1958	OA
098997	Bryson North	TX90	237	Jack	1945	OA
099028	Bryson South	TX90	237	Jack	1950	OA
	STOR(73)					
099059	Bryson SW	TX90	237	Jack	1961	OA
099059	Bryson SW	TX90	503	Young	1961	OA
099090	Bryson West	TX90	237	Jack	1962	ON
008450	BSA	TX75	327	Menard	1984	OA
003169	Bubba	TX75	399	Runnels	1982	ONA
011922	Bubba-Matt	TX70	417	Shackelford	1987	OA
099292	Bubenik	TX75	451	Tom Green	1952	OA
099354	Buchanan	TX10	055	Caldwell	1929	OA
099385	*Buchanan North*	TX10	055	Caldwell		
	Alias for: (**178760**) **Dale-McBride** [COMB]					
009182	Buchanans Ranch	TX80	135	Ector	1985	OA
099416	Buchel	TX20	123	De Witt	1962	ONA
099422	Buchel NE	TX20	123	De Witt	1976	ONA
011923	Buchel West	TX20	123	De Witt	1985	N
099571	Buck Creek	TX70	363	Palo Pinto	1974	N
010054	Buck Hill	TX10	507	Zavala	1982	N
099689	Buck M	TX90	077	Clay	1977	OA
099807	Buck Ranch	TX70	367	Parker	1975	N
099850	Buck Snag	TX30	089	Colorado	1942	ONA
099478	Buck-Baker	TX90	487	Wilbarger	1950	OA
099881	Buckaroo	TX90	197	Hardeman	1994	O
100005	Buckeye	TX30	321	Matagorda	1932	ON
100067	Buckeye Knoll	TX20	297	Live Oak	1958	ONA
100098	Buckeye Knoll East	TX20	297	Live Oak	1964	O
100129	Buckeye Knoll NW	TX20	297	Live Oak	1966	N
100191	Buckeye North	TX30	321	Matagorda	1965	N
100222	Buckeye SE	TX30	321	Matagorda	1925	ON
100253	Buckeye South	TX30	321	Matagorda	1942	ON
000451	Buckeye West	TX30	321	Matagorda	1980	OA
100315	Buckhorn	TX30	015	Austin	1982	N
100315	Buckhorn	TX75	105	Crockett	1955	OA
100315	Buckhorn	TX75	413	Schleicher	1954	N
100346	Buckhorn North	TX75	413	Schleicher	1966	ONA
010055	Buckhorn South	TX75	105	Crockett	1985	N
100501	Buckner	TX70	367	Parker	1978	N
100532	Buckshot	TX85	079	Cochran	1956	ONA
000956	Buckshot SE	TX85	079	Cochran	1980	O
100625	Buckstack	TX90	275	Knox	1959	OA
011079	Buckwheat	TX80	227	Howard	1989	OA
100672	Bucy	TX70	049	Brown	1975	ONA
100687	Bud	TX90	077	Clay	1964	OA
100718	Bud Lee	TX60	423	Smith	1949	ONA
010683	Bud Sears	TX70	441	Taylor	1986	ON
011080	Buehler	TX20	255	Karnes	1987	OA
101038	Buena Suerte	TX40	131	Duval	1959	ONA
101049	Buena Suerte North	TX40	131	Duval	1963	ONA
101059	Buena Vista	TX40	427	Starr	1949	ONA
013578	Bueno Sueno	TX40	479	Webb	1990	OA
101183	Buenos	TX85	169	Garza	1949	OA
101276	Buffalo	TX50	289	Leon	1933	OA
005066	Buffalo Bluff	TX75	399	Runnels	1983	ONA
101338	Buffalo Camp	TX30	039	Brazoria	1970	ON
101348	Buffalo Camp North	TX30	039	Brazoria	1975	ONA
101369	Buffalo Creek	TX75	081	Coke	1981	OA
101369	Buffalo Creek	TX85	415	Scurry	1952	O
101400	Buffalo East	TX50	289	Leon	1979	ONA
101431	Buffalo Gap	TX70	441	Taylor	1954	OA
101462	Buffalo Gap West	TX70	441	Taylor	1964	N
014898	Buffalo Hill	TX70	429	Stephens	1994	O
101493	Buffalo NE	TX50	289	Leon	1963	OA
101524	Buffalo North	TX50	289	Leon	1982	N
015257	Buffalo Ridge	TX80	103	Crane	1995	O
101586	Buffalo SE	TX50	289	Leon	1971	N
101648	Buffalo South	TX50	289	Leon	1933	ONA
007029	Buffalo Spring	TX75	081	Coke	1980	O
101679	Buffalo Springs	TX90	077	Clay	1950	ONA
101710	Buffalo Springs East	TX90	077	Clay	1967	OA
101725	Buffalo Springs North	TX90	077	Clay	1978	OA
101741	Buffalo Springs SE	TX90	077	Clay	1967	OA
101772	Buffalo Springs South	TX90	077	Clay	1957	OA
101865	Buffalo Wallow	TX95	211	Hemphill	1969	ONA
101865	Buffalo Wallow	TX95	483	Wheeler	1969	ONA
101877	Buffalo Wallow East	TX95	483	Wheeler	1979	N
101896	Buffalo Wallow North	TX95	211	Hemphill	1972	N
011081	Buffum	TX70	447	Throckmorton	1986	ONA
007030	Bufton	TX90	237	Jack	1981	N
102082	Bug	TX75	461	Upton	1957	O
000958	Buggs	TX85	269	King	1977	OA
102113	Bugscuffle	TX90	487	Wilbarger	1951	O
102215	Buie	TX60	459	Upshur	1976	OA
102268	Bulcher	TX90	097	Cooke	1952	OA
102330	Buler	TX95	357	Ochiltree	1951	ON
007829	Buler East	TX95	357	Ochiltree	1983	O
102361	Buler North	TX95	357	Ochiltree	1958	ONA
102392	Buler SE	TX95	357	Ochiltree	1962	OA
102423	Bull	TX70	441	Taylor	1953	OA
102516	Bull Creek	TX85	033	Borden	1977	O
102516	Bull Creek	TX80	335	Mitchell	1980	OA
102516	Bull Creek	TX70	441	Taylor	1984	OA
005070	Bull Creek East	TX85	033	Borden	1983	OA
102578	Bullard	TX70	253	Jones	1950	OA
102578	Bullard	TX40	409	San Patricio	1947	N
102578	Bullard	TX60	423	Smith	1982	O
010306	Bullard Creek	TX60	203	Harrison	1985	N
102609	Bullard South	TX70	253	Jones	1952	OA
102640	Bulldog	TX75	399	Runnels	1982	OA
000960	Buller	TX20	239	Jackson	1981	N
102733	Bullhead Creek	TX20	025	Bee	1967	ONA
102733	Bullhead Creek	TX40	409	San Patricio	1982	ONA
003170	Bullhide Creek	TX50	309	McLennan	1983	O
102795	Bullock	TX90	503	Young	1953	OA
102798	Bullock-Daniels	TX90	503	Young	1973	OA
000961	Bullocks Church	TX20	469	Victoria	1979	N
008452	Bullocks Church South	TX20	469	Victoria	1984	N
102804	Bulloh	TX10	331	Milam	1973	OA
102811	Bulloh SW	TX10	331	Milam	1975	N
007830	Bultman	TX95	357	Ochiltree	1981	N
102872	Bump-Gate	TX75	105	Crockett	1975	N
102888	Buna	TX30	241	Jasper	1948	ONA
008063	Buna East	TX30	241	Jasper	1982	O
102919	Buna North	TX30	241	Jasper	1953	ONA
102950	Buna NW	TX30	241	Jasper	1959	O
008453	Buna SE	TX30	241	Jasper	1984	OA
102981	Buna West	TX30	241	Jasper	1956	ONA
000962	Bundick Lake	TX20	175	Goliad	1981	N
010685	Bunga	TX60	401	Rusk	1986	OA
103136	Bunger	TX75	095	Concho	1980	OA
103136	Bunger	TX90	503	Young	1948	N

Field Code	Field Name/ Alias/Remarks	State/ Sub	Co Code	County	Disc Year	Field Type
103140	Bunger Bridge	TX90	503	Young	1978	OA
103198	Bunger NW	TX90	503	Young	1954	ONA
103229	Bunger South	TX90	503	Young	1961	N
103260	Bunger SW	TX90	503	Young	1962	ONA
103167	Bunger-Mahaney	TX90	503	Young	1953	O
103291	Bunin	TX85	165	Gaines	1965	OA
103322	Bunker	TX90	237	Jack	1981	OA
103353	Bunker Hill	TX30	241	Jasper	1960	OA
103384	Bunker Hill West	TX30	241	Jasper	1970	ONA
103415	Bunn Jeffreys	TX75	399	Runnels	1966	O
103508	*Bunting*	TX90	077	Clay		
	Alias for: (**461398**) **McKinlay** [COMB]					
103539	Bunyan	TX70	143	Erath	1979	N
103632	Burba	TX70	083	Coleman	1954	OA
103818	Burch	TX70	447	Throckmorton	1951	ONA
103818	Burch	TX90	503	Young	1950	OA
103849	Burch Heirs	TX90	503	Young	1969	OA
103863	Burchard	TX70	417	Shackelford	1976	OA
104004	Burdett	TX10	507	Zavala	1986	N
104066	Burdette Wells	TX10	055	Caldwell	1937	O
104190	Burgentine Lake	TX40	007	Aransas	1966	ONA
008064	Burgentine Lake North	TX40	007	Aransas	1982	N
015258	Burgentine Lake NW	TX40	007	Aransas	1993	N
104221	Burgentine Lake SW	TX40	007	Aransas	1966	ON
104252	Burgess	TX90	337	Montague	1967	O
104252	Burgess	TX70	447	Throckmorton	1953	OA
104283	Burgess NW	TX70	447	Throckmorton	1961	OA
104314	*Burk*	TX95	211	Hemphill		
	Alias for: (**238242**) **Feldman** [COMB]					
104345	Burk Gregory	TX70	447	Throckmorton	1952	OA
104407	Burkburnett	TX90	485	Wichita	1953	ONA
104438	Burkburnett South	TX90	485	Wichita		N
104469	Burke	TX80	371	Pecos	1967	N
012705	Burke-Lincam	TX30	291	Liberty	1988	OA
014899	Burkes Reef	TX70	353	Nolan	1994	O
104574	Burkes Ridge	TX20	025	Bee	1972	ONA
104585	Burkes Ridge East	TX20	025	Bee	1974	N
104593	Burkett	TX90	009	Archer	1954	O
000453	Burkett South	TX70	083	Coleman	1978	ONA
104662	Burkett SW	TX70	083	Coleman	1978	OA
104624	Burkett-Harris	TX70	083	Coleman	1957	O
000454	Burkeville	TX30	351	Newton	1981	N
104686	Burkhart	TX40	131	Duval	1959	N
104700	Burkholder	TX80	475	Ward	1975	N
104717	Burkhollow	TX20	025	Bee	1964	N
104748	Burkhollow West	TX20	025	Bee	1967	N
002017	Burkinshaw	TX10	177	Gonzales	1979	OA
104779	Burleson	TX70	363	Palo Pinto	1985	N
104810	Burleson Hill	TX50	161	Freestone	1954	N
000963	Burleson Hill East	TX50	161	Freestone	1980	N
105058	Burmil	TX30	051	Burleson	1967	ONA
105058	Burmil	TX10	331	Milam	1967	ONA
105089	Burnell	TX20	025	Bee	1944	ONA
	STOR(67)					
105089	Burnell	TX20	255	Karnes	1944	ONA
	STOR(67)					
105120	Burnell South	TX20	025	Bee	1937	ON
105120	Burnell South	TX20	255	Karnes	1937	ON
000455	Burnes	TX75	399	Runnels	1979	OA
105151	Burnett	TX20	255	Karnes	1956	O
105151	Burnett	TX85	269	King	1984	OA
105151	Burnett	TX20	297	Live Oak	1956	OA
009699	Burnett -A-	TX85	269	King	1985	OA
009406	Burnett HHHH	TX85	269	King	1984	OA
105213	Burnett Ranch	TX85	269	King	1955	OA
010308	Burnett UUU	TX85	269	King	1986	OA
000456	Burney	TX75	399	Runnels	1977	O
105337	Burnham	TX30	149	Fayette	1986	ONA
105352	Burning Prairie	TX20	469	Victoria	1981	OA
105461	Burns	TX90	077	Clay	1939	OA
105461	Burns	TX80	371	Pecos	1982	OA
105943	Burns Station	TX20	123	De Witt	1975	N
105492	Burns-Beacon	TX90	077	Clay	1950	OA
105523	Burns-Bloodworth	TX90	503	Young	1952	O
105554	Burns-Brown	TX90	077	Clay	1956	OA
105585	Burns-Browning	TX90	077	Clay	1965	OA
105678	Burns-Dalton	TX70	363	Palo Pinto	1969	ONA
105740	Burns-Garner	TX90	237	Jack	1953	O
105771	Burns-Ickert	TX90	009	Archer	1943	O
105802	Burns-Jones	TX90	009	Archer	1948	OA
105833	Burns-Jones South	TX90	009	Archer	1950	OA
105864	Burns-Larimore	TX90	503	Young	1941	O
105895	Burns-Midway	TX90	077	Clay	1943	OA
105926	Burns-Ragland	TX90	503	Young	1941	ONA
105988	Burns-Wilson	TX90	009	Archer	1952	OA
010686	Burnt Lake	TX75	451	Tom Green	1986	OA
106120	Burnt Rock	TX75	235	Irion	1976	ON
106174	Burr	TX10	323	Maverick	1957	O
106205	Burr North	TX10	323	Maverick	1970	OA
106329	Burrell	TX30	199	Hardin	1960	OA
106350	Burritos	TX40	505	Zapata	1977	N
106360	Burroughs	TX70	083	Coleman	1946	OA
106546	Burt	TX75	399	Runnels	1950	O
011082	Burt & Cody	TX70	133	Eastland	1986	N
106577	Burt Gardiner	TX75	399	Runnels	1951	O
106608	Burt-Ogden-Mabee	TX70	083	Coleman	1949	OA
106608	Burt-Ogden-Mabee	TX75	399	Runnels	1949	OA
106654	Burtis Moore	TX70	253	Jones	1972	OA
106701	Burton	TX70	093	Comanche	1950	OA
106711	Burton-Elliott	TX70	417	Shackelford	1978	N
106798	Busarage	TX10	493	Wilson	1978	O
009183	Busch	TX95	357	Ochiltree	1985	N
106825	Busey	TX90	497	Wise	1959	OA
106856	Bush	TX90	275	Knox	1953	OA
106856	Bush	TX80	389	Reeves	1975	OA
003036	Bush Knob	TX70	447	Throckmorton	1982	O
106980	Busher	TX75	399	Runnels	1956	O
007832	Bussard	TX95	295	Lipscomb	1982	N
107120	Bussey	TX75	095	Concho	1978	O
107166	Bustamante	TX40	505	Zapata	1991	N
015259	Bustamante South	TX40	505	Zapata	1994	N
008454	Buster	TX80	103	Crane	1984	OA
107228	Butch	TX90	503	Young	1971	OA
107383	Butler	TX70	133	Eastland	1987	N
107383	Butler	TX50	161	Freestone	1957	N
	STOR					
107383	Butler	TX75	413	Schleicher	1952	ON
107749	Butterfield Gap North	TX70	447	Throckmorton	1978	OA
014203	Butterfly	TX80	431	Sterling	1992	O
107941	Buttermilk	TX30	321	Matagorda	1959	N
107963	Buttermilk NW	TX20	239	Jackson	1973	N
107972	Buttermilk Slough	TX30	321	Matagorda	1939	ON
108003	Buttes	TX75	235	Irion	1968	O
007032	Buttes North	TX75	235	Irion	1981	OA
000460	Buttram	TX70	083	Coleman	1979	ONA
010688	Butts	TX90	237	Jack	1985	OA
108220	Buzbee	TX60	387	Red River	1950	OA
108251	Buzz	TX70	367	Parker	1949	O
108282	Buzzard	TX70	083	Coleman	1990	O
108324	Buzzard Branch	TX50	289	Leon	1976	O
108335	Buzzard Draw	TX80	227	Howard	1980	OA
108344	Buzzard Peak	TX85	269	King	1952	OA
108344	Buzzard Peak	TX90	275	Knox	1952	O
000965	Buzzard Peak South	TX85	269	King	1981	OA
006898	BW	TX70	433	Stonewall	1984	OA
006340	BW-Swastika	TX75	081	Coke	1984	OA
108895	Byers	TX75	399	Runnels	1957	ONA
108926	Byers Ranch	TX75	399	Runnels	1968	O
108957	Byers South	TX75	399	Runnels	1960	O
108988	Byler	TX75	235	Irion	1957	O
012707	Byler H	TX70	049	Brown	1988	OA
109143	Byrd	TX70	049	Brown	1982	OA
109143	Byrd	TX75	307	McCulloch	1978	OA
109143	Byrd	TX70	367	Parker	1979	N
109143	Byrd	TX80	475	Ward	1942	OA
109174	Byrne	TX20	025	Bee	1960	N
109184	Byrnes	TX70	143	Erath	1978	ONA
109217	Byron Hoff	TX20	175	Goliad	1974	N
011354	C & C	TX80	173	Glasscock	1987	OA
109989	C & M	TX80	475	Ward	1962	OA
110020	C & P	TX70	417	Shackelford	1964	OA
110020	C & P	TX70	447	Throckmorton	1959	OA
110051	C & S	TX70	417	Shackelford	1959	OA
009187	C & W	TX70	429	Stephens	1985	OA
012483	C A Hobby	TX95	075	Childress	1988	OA
110082	C A Winn	TX20	297	Live Oak	1959	ONA
110113	C A Winn East	TX20	297	Live Oak	1960	OA
110144	C A Winn NE	TX20	297	Live Oak	1962	ONA
013829	C And L	TX75	105	Crockett	1990	OA
109964	C B	TX75	235	Irion	1975	O
008681	C B Long	TX70	363	Palo Pinto	1984	OA
008455	C B Proctor	TX70	363	Palo Pinto	1984	ONA
109979	C C C	TX75	399	Runnels	1974	N
011925	C C Gunn	TX80	227	Howard	1987	OA
009184	C D	TX70	447	Throckmorton	1985	N
007034	C D Turner	TX80	227	Howard	1982	O
007035	C E	TX90	197	Hardeman	1982	OA
003172	C E A	TX70	059	Callahan	1982	OA
110268	C E C	TX70	253	Jones	1968	OA
007834	C E D	TX70	253	Jones	1983	OA
110299	C E H	TX70	447	Throckmorton	1965	OA
013348	C F U	TX70	133	Eastland	1989	OA
110330	C G G	TX70	447	Throckmorton	1957	OA
110361	C G G North	TX70	447	Throckmorton	1957	O
110392	C G P	TX70	193	Hamilton	1970	OA
110454	C H K	TX90	237	Jack	1957	ON
010689	C Hunter	TX20	255	Karnes	1986	OA
009186	C J	TX70	363	Palo Pinto	1985	N
110460	C J C	TX70	083	Coleman	1977	OA
004611	C J P	TX10	013	Atascosa	1983	OA
110609	C N B	TX95	295	Lipscomb	1964	OA
007299	C Purkiss	TX70	059	Callahan	1983	OA
007835	C R Hyatt	TX70	151	Fisher	1982	OA
014900	C W H	TX70	417	Shackelford	1994	O
110300	C.E.J.	TX70	417	Shackelford	1977	OA
010690	C&H	TX60	203	Harrison	1986	OA
010056	C-Air	TX40	131	Duval	1985	OA
110175	C-Bar	TX80	103	Crane	1948	OA
110206	C-Bar West	TX80	103	Crane	1956	O
110321	C-G	TX70	253	Jones	1978	OA
110475	C-K-M	TX90	503	Young	1973	OA
110516	C-L-W	TX90	009	Archer	1952	OA
110547	C-L-W East	TX90	009	Archer	1958	O
000461	C-M	TX70	429	Stephens	1980	OA
110578	C-M-R	TX75	461	Upton	1969	OA
110671	C-Ranch	TX80	003	Andrews	1953	O
000966	C-Ranch South	TX80	003	Andrews	1981	OA
110702	*C-W*	TX85	415	Scurry		
	Alias for: (**597032**) **Revilo** [COMB]					
010057	CA	TX75	413	Schleicher	1985	N
110733	Caballero	TX40	131	Duval	1980	N
004303	Caballos	TX80	371	Pecos	1983	N
110764	Cabazos	TX40	261	Kenedy	1966	ONA
110778	Cabbage Patch	TX70	367	Parker	1978	N
000967	Cabbiness Yates	TX85	445	Terry	1979	N
015105	Cabello Draw	TX85	415	Scurry	1993	O
110826	Cabeza Creek	TX20	175	Goliad	1944	ONA
110857	Cabeza Creek East	TX20	175	Goliad	1955	ONA
110888	Cabeza Creek North	TX20	025	Bee	1976	N
110919	Cabeza Creek South	TX20	175	Goliad	1944	ONA
014669	Cabeza Creek SW	TX20	175	Goliad	1989	N
110950	Cabezon	TX40	479	Webb	1955	N
110981	Cabezon East	TX40	479	Webb	1965	ON
111105	Cable	TX80	389	Reeves	1953	ONA
111260	Cache	TX10	325	Medina	1980	OA
002019	Cactus Jack	TX80	371	Pecos	1982	N
111539	*Caddo*	TX60	315	Marion		
	Alias for: (**447812**) **Marion County** [SPLIT]					
111539	Caddo	TX70	429	Stephens	1928	ONA
111601	Caddo Lake	TX60	203	Harrison	1958	N
111632	Caddo North	TX70	429	Stephens	1979	ON
111663	Caddo Peak West	TX70	059	Callahan	1950	OA
111725	Caddo-Sharp	TX90	503	Young	1951	O
013198	Caddoflo	TX90	503	Young	1989	N

Field Code	Field Name/ Alias/Remarks	State/ Sub	Co Code	County	Disc Year	Field Type
111818	Cadena	TX40	131	Duval	1942	ONA
008065	Cadena West	TX40	131	Duval	1983	OA
111942	Cadiz	TX20	025	Bee	1942	N
111942	Cadiz	TX20	297	Live Oak	1953	ON
111964	Cadlish	TX20	025	Bee	1951	O
014327	Cadre	TX40	215	Hidalgo	1992	N
012133	Cadwallader	TX30	471	Walker	1987	N
112004	Caesar	TX20	025	Bee	1934	ONA
011670	Caesar East	TX20	025	Bee	1987	N
011671	Caesar North	TX20	025	Bee	1987	OA
112035	Caesar South	TX20	025	Bee	1942	ONA
112066	Cage	TX10	323	Maverick	1960	N
112097	Cage Ranch	TX40	047	Brooks	1946	ONA
112097	Cage Ranch	TX10	323	Maverick	1976	ONA
112111	Cage Ranch NE	TX40	047	Brooks	1976	N
112128	Cage Ranch North	TX40	047	Brooks	1968	N
112128	Cage Ranch North	TX10	323	Maverick	1976	N
002020	Cage SE	TX10	323	Maverick	1982	OA
112345	Cain	TX85	169	Garza	1959	OA
008682	Caitlin	TX90	487	Wilbarger	1984	OA
010692	Caitlin SW	TX90	487	Wilbarger	1986	O
008683	Caja	TX40	131	Duval	1984	ONA
112521	*Cal*	TX75	235	Irion		
	Alias for: (**035853**) **Baker Ranch** [COMB]					
112593	Cal Noble	TX60	401	Rusk	1961	OA
112614	*Cal South*	TX75	235	Irion		
	Alias for: (**035853**) **Baker Ranch** [COMB]					
112614	Cal South	TX75	413	Schleicher	1975	ONA
112531	Cal-Ham	TX70	253	Jones	1953	OA
112531	Cal-Ham	TX70	441	Taylor	1953	OA
112577	Cal-M	TX70	429	Stephens	1978	ONA
112624	Cal-Tex	TX70	367	Parker	1951	OA
000462	Calabria	TX70	363	Palo Pinto	1978	ONA
112655	Calallen	TX40	355	Nueces	1949	ONA
000463	Calallen SE	TX40	355	Nueces	1980	ONA
112686	Calallen South	TX40	355	Nueces	1964	ON
000464	Calallen SW	TX40	355	Nueces	1981	ONA
112717	Calallen West	TX40	355	Nueces	1954	ONA
003805	Calamity Creek	TX30	481	Wharton	1983	N
112748	Calandria	TX40	261	Kenedy	1952	ON
112748	Calandria	TX40	273	Kleberg	1975	N
006531	Calandria East	TX40	261	Kenedy	1984	N
008066	Calandria West	TX40	261	Kenedy	1981	N
112872	Caldwell	TX30	041	Brazos	1978	OA
112872	Caldwell	TX30	051	Burleson	1978	OA
112872	Caldwell	TX70	059	Callahan	1976	OA
112872	Caldwell	TX30	477	Washington	1978	OA
000465	Caldwell NE	TX30	041	Brazos	1980	OA
000465	Caldwell NE	TX30	051	Burleson	1980	OA
112934	Caldwell Ranch	TX70	441	Taylor	1949	OA
112965	Caledonia	TX60	401	Rusk	1954	ONA
003806	Caledonia South	TX60	401	Rusk	1983	O
014329	Caliche Creek	TX40	479	Webb	1992	N
014738	Caliente	TX20	255	Karnes	1993	N
113368	California Creek	TX70	151	Fisher	1987	OA
007836	Calk	TX70	083	Coleman	1981	N
113430	Call	TX30	351	Newton	1937	O
113461	Call East	TX30	351	Newton	1954	N
113523	Call Junction	TX30	241	Jasper	1960	ONA
113544	Call SE	TX30	241	Jasper	1980	N
113544	Call SE	TX30	351	Newton	1975	OA
113554	Call South	TX30	241	Jasper	1955	O
113554	Call South	TX30	351	Newton	1955	O
113564	Call West	TX30	351	Newton	1975	N
113492	Call-Forbes	TX30	241	Jasper	1964	O
113585	Callaboose West	TX40	409	San Patricio	1949	N
113616	Callaghan	TX40	479	Webb	1962	N
000466	Callaghan North	TX40	479	Webb	1981	N
113647	Callahan County Regular	TX70	059	Callahan	1924	ONA
000467	Callahan NE	TX70	059	Callahan	1980	OA
113678	Callan	TX70	151	Fisher	1957	OA
113678	Callan	TX75	327	Menard	1980	OA
002983	Callanan	TX70	083	Coleman	1982	ONA
113709	Callen-Daily	TX90	503	Young	1968	OA
012485	Callendar	TX90	237	Jack	1988	OA
013454	Callie Joe	TX95	357	Ochiltree	1989	N
113740	Calliham	TX20	297	Live Oak	1918	OA
113740	Calliham	TX10	311	McMullen	1918	OA
113740	Calliham	TX95	357	Ochiltree	1980	OA
113771	Calliham South	TX10	311	McMullen	1956	N
008456	Callihan	TX20	123	De Witt	1984	OA
113802	Callis	TX30	481	Wharton	1971	N
113833	Callisburg SW	TX90	097	Cooke	1954	OA
009407	Calloway	TX30	149	Fayette	1991	O
113864	Calmar	TX60	005	Angelina	1961	O
113895	Calubido	TX20	297	Live Oak	1971	ONA
113988	Calvert	TX10	163	Frio	1976	OA
113988	Calvert	TX10	331	Milam	1944	OA
113988	Calvert	TX50	395	Robertson	1944	OA
114019	Calvert East	TX50	395	Robertson	1953	ON
114081	Calvin	TX80	173	Glasscock	1965	OA
114081	Calvin	TX80	329	Midland	1965	OA
114081	Calvin	TX75	383	Reagan	1965	OA
114081	Calvin	TX75	461	Upton	1965	OA
114174	Calvin North	TX80	173	Glasscock	1966	OA
114174	Calvin North	TX75	383	Reagan	1966	OA
015262	Calvin's Dream	TX20	175	Goliad	1994	N
114360	Cam	TX40	131	Duval	1917	OA
114391	Camada	TX40	249	Jim Wells	1939	O
114422	Camar	TX75	413	Schleicher	1959	ONA
114453	Camar North	TX75	413	Schleicher	1968	OA
114484	Camar SW	TX75	413	Schleicher	1959	ONA
012486	Camaron Grande	TX40	505	Zapata	1987	N
114895	Camaron Ranch	TX10	283	La Salle	1976	ONA
114515	Cambridge	TX95	295	Lipscomb	1970	ONA
114515	Cambridge	TX95	357	Ochiltree	1970	ONA
007552	Cambridge South	TX95	295	Lipscomb	1980	ONA
114546	Camden	TX30	373	Polk	1972	OA
114577	Camel	TX70	353	Nolan	1970	OA
114670	Cameron	TX40	427	Starr	1943	ONA
114701	Cameron East	TX40	427	Starr	1956	N
114887	Cameron NW	TX40	427	Starr	1971	ONA
000857	Cameron P	TX70	133	Eastland	1981	OA
008067	Cameron South	TX40	427	Starr	1981	N
002023	Cameron Two	TX70	133	Eastland	1982	ONA
010058	Cameron West	TX40	427	Starr	1985	ONA
009408	Cameron-Allen	TX20	025	Bee	1984	N
011357	Cameron-Hamill	TX60	005	Angelina	1974	N
114902	Camille	TX70	363	Palo Pinto	1976	N
114930	Camm	TX90	503	Young	1977	OA
012339	Camm-Mag	TX85	115	Dawson	1988	OA
114949	Camp	TX95	357	Ochiltree	1980	N
114980	Camp Colorado	TX70	083	Coleman	1959	N
115011	Camp Colorado North	TX70	083	Coleman	1966	ONA
000468	Camp Colorado South	TX70	083	Coleman	1979	ONA
000969	Camp Cooley	TX50	395	Robertson	1979	N
115024	Camp Cooper	TX70	447	Throckmorton	1978	N
115042	Camp Creek	TX90	503	Young	1952	O
115135	Camp Eleven	TX30	457	Tyler	1942	OA
115166	Camp Eleven North	TX30	457	Tyler	1969	OA
115197	Camp Hill	TX60	001	Anderson	1935	ONA
115228	Camp Hill East	TX60	001	Anderson	1970	N
115236	Camp Hulen	TX30	321	Matagorda	1973	N
000469	Camp Hulen West	TX30	321	Matagorda	1979	N
115290	Camp Ruby	TX30	373	Polk	1965	ONA
115383	Camp Springs	TX85	415	Scurry	1954	OA
115414	Camp Springs SE	TX70	151	Fisher	1967	OA
115445	Camp Springs South	TX85	415	Scurry	1964	O
115459	Camp Texoma	TX90	181	Grayson	1976	N
115468	Camp Worth	TX60	405	San Augustine	1980	N
115476	Campana	TX10	311	McMullen	1938	ON
013579	Campana Picante	TX10	311	McMullen	1990	N
115507	Campana South	TX10	311	McMullen	1941	ONA
115511	Campana SW	TX10	311	McMullen	1979	N
115516	Campanero	TX10	137	Edwards	1973	N
115524	*Campanero East*	TX10	137	Edwards		
	Alias for: (**636097**) **Sawyer** [COMB]					
115531	*Campanero North*	TX10	137	Edwards		
	Alias for: (**636097**) **Sawyer** [COMB]					
115535	Campanero SE	TX10	137	Edwards	1975	N
115538	Campbell	TX70	059	Callahan	1980	N
115538	Campbell	TX70	133	Eastland	1983	OA
115538	Campbell	TX50	231	Hunt	1943	OA
115538	Campbell	TX90	237	Jack	1979	OA
115538	Campbell	TX80	389	Reeves	1951	O
115538	Campbell	TX70	429	Stephens	1981	OA
011926	Campbell Creek	TX20	285	Lavaca	1987	N
115600	Campbell East	TX70	133	Eastland	1982	OA
115631	Campbell North	TX70	429	Stephens	1981	OA
115676	Campbell Ranch	TX95	211	Hemphill	1978	ONA
115758	Campbells Switch	TX60	073	Cherokee	1974	N
010693	Campground Creek	TX60	347	Nacogdoches	1986	N
115786	Campsey	TX90	237	Jack	1949	ONA
115817	Campsey East	TX90	237	Jack	1949	ON
115879	Camptown	TX30	351	Newton	1951	ONA
115910	Camptown East	TX30	351	Newton	1971	N
115941	Camptown South	TX30	351	Newton	1960	ON
115972	Camptown West	TX30	351	Newton	1971	O
116282	Canadian	TX95	211	Hemphill	1955	ONA
116350	*Canadian East*	TX95	211	Hemphill		
	Alias for: (**116468**) **Canadian SE** [COMB]					
012135	Canadian Hunter	TX30	201	Harris	1987	N
116375	Canadian NE	TX95	211	Hemphill	1973	N
116406	Canadian NW	TX95	211	Hemphill	1967	N
116468	Canadian SE	TX95	211	Hemphill	1971	ONA
116474	Canadian SW	TX95	211	Hemphill	1975	ONA
116499	Canadian West	TX95	211	Hemphill	1962	ON
116561	Canal Creek	TX90	155	Foard	1951	O
116592	Canales	TX40	131	Duval	1962	ONA
116592	*Canales*	TX40	249	Jim Wells		
	Alias for: (**707913**) **Tijerina-Canales-Blucher** [COMB]					
005082	Canales A T	TX40	505	Zapata	1979	N
009188	Canan	TX90	077	Clay	1985	OA
116638	Candace	TX20	025	Bee	1976	N
116654	Candelaria	TX40	261	Kenedy	1954	ONA
116658	Candelaria East	TX40	261	Kenedy	1978	N
000318	Candice	TX75	399	Runnels	1978	N
000318	Candice	TX95	483	Wheeler	1979	N
116685	Candlish	TX20	025	Bee	1975	N
116725	Candlish East	TX20	025	Bee	1975	N
000971	Candlish West	TX20	025	Bee	1980	N
116713	Candy	TX70	417	Shackelford	1978	OA
013200	Candy B	TX40	409	San Patricio	1989	N
116809	Cane Island	TX30	321	Matagorda	1964	N
116871	Canelo	TX40	273	Kleberg	1950	ONA
008068	Canelo East	TX40	273	Kleberg	1981	N
008070	Canelo South	TX40	273	Kleberg	1980	ONA
116964	Caney	TX30	321	Matagorda	1959	ONA
117026	Caney Creek	TX60	423	Smith	1977	N
117026	Caney Creek	TX30	481	Wharton	1976	N
117367	Canlaw	TX75	461	Upton	1972	OA
117398	Canmex	TX70	367	Parker	1958	OA
117429	Cannan	TX20	025	Bee	1952	ON
012925	Cannan Land	TX90	487	Wilbarger	1988	O
117437	Cannan South	TX20	025	Bee	1976	N
117507	Cannibal Draw	TX80	173	Glasscock	1978	OA
117522	Canning	TX85	033	Borden	1950	OA
117522	Canning	TX75	095	Concho	1980	OA
117522	Canning	TX85	415	Scurry	1950	OA
117553	Cannon	TX90	181	Grayson	1962	OA
117677	Cano	TX40	131	Duval	1950	OA
117708	Cano-Mexico	TX40	215	Hidalgo	1957	N
117741	*Canon*	TX85	033	Borden		
	Alias for: (**360402**) **Jo-Mill** [COMB]					
014901	Cantakerous	TX20	239	Jackson	1994	N
117770	Cantey	TX70	363	Palo Pinto	1948	OA
117832	Canton	TX50	467	Van Zandt	1964	N
118049	Canton West	TX50	467	Van Zandt	1969	N
118204	Cantu	TX40	479	Webb	1980	N
015181	Canuck	TX30	481	Wharton	1994	O
118297	Canyon	TX85	033	Borden	1950	O
118297	Canyon	TX95	421	Sherman	1990	OA
118514	Cap Yates	TX90	237	Jack	1952	ONA
118514	Cap Yates	TX90	497	Wise	1952	ONA

Field Code	Field Name/ Alias/Remarks	State/ Sub	Co Code	County	Disc Year	Field Type
118669	Capisallo	TX40	215	Hidalgo	1971	ONA
118813	Capitola	TX70	151	Fisher	1975	OA
000973	Caplaw	TX80	371	Pecos	1981	N
118886	Caplen	TX30	167	Galveston	1939	ONA
118886	Caplen	TX05	990	Offshore-State	1939	ONA
118899	Caplen South	TX05	990	Offshore-State	1975	N
006097	Capota Creek	TX10	507	Zavala	1983	N
010059	Capps	TX90	155	Foard	1985	OA
000472	Caprice	TX40	479	Webb	1980	N
008071	Capricorn	TX40	427	Starr	1982	N
118902	Caprito	TX80	475	Ward	1973	ONA
118917	Caprock	TX80	317	Martin	1983	OA
118948	Caprock East	TX80	317	Martin	1987	OA
003173	Capt	TX10	137	Edwards	1983	OA
119103	Captain Burk	TX85	269	King	1970	OA
119258	Captain Lucey	TX40	249	Jim Wells	1932	ONA
119258	Captain Lucey	TX40	355	Nueces	1954	OA
009189	Cara	TX90	337	Montague	1985	OA
119317	Carancahua Bay North	TX20	239	Jackson	1973	ONA
119320	Carancahua Creek	TX20	239	Jackson	1968	OA
119327	Carancahua Creek East	TX20	239	Jackson	1975	N
119334	Carancahua Creek NW	TX20	239	Jackson	1975	ONA
002026	Carancahua Pass	TX20	057	Calhoun	1982	N
119341	Carancahua Shores	TX20	057	Calhoun	1974	O
119351	Caravan	TX90	337	Montague	1963	OA
119382	Caraway	TX70	083	Coleman	1976	N
119382	Caraway	TX30	313	Madison	1962	ON
009190	Caraway & Smith	TX75	413	Schleicher	1985	ONA
011674	Caraway & Smith SW	TX75	413	Schleicher	1987	OA
119413	Carbon	TX70	133	Eastland	1940	OA
014437	Carbon East	TX70	133	Eastland	1993	O
119475	Carbondale	TX60	067	Cass	1966	OA
000473	Carbondale East	TX60	067	Cass	1978	N
119506	Carbondale North	TX60	037	Bowie	1967	N
119568	Cardinal	TX80	317	Martin	1968	ONA
119568	Cardinal	TX80	371	Pecos	1968	ONA
003737	Caress	TX40	479	Webb	1983	N
119816	Carey	TX70	429	Stephens	1956	OA
119820	Carey & Riggs	TX90	237	Jack	1975	OA
119909	Cargif	TX90	503	Young	1959	OA
119940	Cargile	TX75	451	Tom Green	1957	OA
119971	Caribou	TX90	237	Jack	1987	N
119971	Caribou	TX90	503	Young	1988	OA
119980	Carl Cahill	TX75	413	Schleicher	1976	ONA
119985	Carl Peters	TX40	047	Brooks	1975	ONA
119989	Carl Reynolds	TX30	481	Wharton	1975	N
008457	Carl Worsham Catclaw	TX70	441	Taylor	1984	OA
003038	Carla	TX70	133	Eastland	1982	N
011929	Carlander	TX95	421	Sherman	1988	ONA
119994	Carle	TX90	077	Clay	1972	O
120064	Carlile	TX70	433	Stonewall	1938	OA
120195	Carlile & Howell	TX60	419	Shelby	1981	N
006532	Carlisle Creek South	TX20	123	De Witt	1984	N
120209	Carlos	TX30	185	Grimes	1977	N
120219	Carlota	TX10	323	Maverick	1972	OA
120250	Carlsbad	TX75	451	Tom Green	1950	ONA
120374	Carlton South	TX10	311	McMullen	1981	O
120405	Carlton Speed	TX30	185	Grimes	1967	ONA
120405	Carlton Speed	TX30	473	Waller	1967	ONA
014740	Carly	TX75	399	Runnels	1994	O
000475	Carm	TX70	059	Callahan	1981	OA
000974	Carm-Ann	TX85	165	Gaines	1979	OA
010695	Carmelia	TX40	479	Webb	1986	N
120746	Carmichael	TX20	239	Jackson	1953	N
011675	Carmichael East	TX20	239	Jackson	1987	N
120763	Carmichael West	TX20	239	Jackson	1973	N
120777	Carminati	TX90	337	Montague	1949	OA
011676	Carmine	TX30	477	Washington	1987	N
009191	Carmon	TX40	479	Webb	1985	N
014001	Carmona	TX30	373	Polk	1991	N
120901	Carnes	TX70	253	Jones	1972	OA
120932	Carney	TX90	237	Jack	1951	O
010060	Caro Creek	TX40	249	Jim Wells	1985	N
120994	Carol Ann	TX70	433	Stonewall	1958	OA
000975	Carol Jean	TX60	001	Anderson	1981	OA
121025	Carol Lee	TX70	417	Shackelford	1959	OA
007837	Carol West	TX70	447	Throckmorton	1982	OA
121056	Carolina	TX40	479	Webb	1921	ON
121087	Carolina-Tex	TX40	479	Webb	1959	ON
121118	Carolina-Tex North	TX40	479	Webb	1965	ONA
121143	Carolina-Tex SW	TX40	479	Webb	1977	N
121149	Carolina-Tex West	TX40	479	Webb	1967	OA
011358	Carols Choice	TX70	441	Taylor	1987	OA
007037	Carolyn	TX75	399	Runnels	1981	ONA
007037	Carolyn	TX95	483	Wheeler	1982	N
002028	Caron Ranch	TX10	311	McMullen	1980	N
121180	Caronican	TX20	297	Live Oak	1949	N
121211	Carothers	TX70	433	Stonewall	1955	OA
121242	Carpenter	TX90	023	Baylor	1954	O
121242	Carpenter	TX75	105	Crockett	1981	O
121242	Carpenter	TX70	363	Palo Pinto	1984	N
014330	Carpenter NW	TX75	105	Crockett	1992	OA
006950	Carpus	TX70	441	Taylor	1984	OA
121410	Carr	TX40	479	Webb	1979	N
121410	Carr	TX90	503	Young	1977	ONA
007839	Carr Ranch	TX70	363	Palo Pinto	1980	N
121490	Carrie	TX70	429	Stephens	1954	OA
009705	Carrie Cole	TX70	133	Eastland	1985	N
008073	Carrie Jo	TX70	429	Stephens	1984	N
121506	Carrie Killebrew	TX95	393	Roberts	1975	ONA
121583	Carriker	TX70	151	Fisher	1951	ONA
121614	Carrizo	TX10	127	Dimmit	1941	ON
121624	Carrizo North	TX10	127	Dimmit	1977	OA
121645	Carrizo Park	TX10	127	Dimmit	1941	O
121651	Carrizo South	TX10	127	Dimmit	1972	ONA
121657	Carrizo SW	TX10	127	Dimmit	1977	ONA
121660	Carrizo West	TX10	127	Dimmit	1974	ONA
009192	Carrl Ranch	TX40	131	Duval	1985	ONA
121676	Carrol	TX10	021	Bastrop	1932	OA
121707	Carroll	TX30	291	Liberty	1957	N
121707	Carroll	TX95	295	Lipscomb	1981	OA
008458	Carroll Springs	TX50	213	Henderson	1984	OA
122048	Carter	TX80	173	Glasscock	1936	OA
122048	Carter	TX85	445	Terry	1980	OA
122082	Carter Creek	TX70	367	Parker	1978	N
122086	Carter Draw	TX70	433	Stonewall	1988	O
122092	Carter East	TX70	363	Palo Pinto	1983	OA
122218	Carter Lake East	TX90	337	Montague	1974	ONA
122248	Carter Ranch	TX40	047	Brooks	1978	N
010321	Carter Taylor	TX90	023	Baylor	1985	OA
008075	Carter Thomas	TX20	175	Goliad	1980	N
009193	Carter-Bishop	TX70	049	Brown	1985	OA
122079	Carter-Bloxom	TX50	161	Freestone	1969	N
122110	Carter-Gifford	TX90	275	Knox	1957	O
122141	Carter-Gragg	TX50	349	Navarro	1952	O
122203	Carter-New Mexico	TX85	165	Gaines	1956	OA
122513	Carterville	TX70	367	Parker	1973	ONA
122544	Carterville North	TX70	367	Parker	1979	N
122575	Carthage	TX60	183	Gregg		
122575	Carthage	TX60	203	Harrison	1936	ONA
122575	Carthage	TX60	365	Panola	1936	ONA
122575	Carthage	TX60	401	Rusk	1936	ONA
122699	Carthage NE	TX60	365	Panola	1983	N
122730	Carthage North	TX60	203	Harrison	1981	N
122730	Carthage North	TX60	365	Panola	1966	ONA
122761	Carthage NW	TX60	365	Panola	1983	N
122894	Carthage SE	TX60	365	Panola	1975	N
122916	Carthage South	TX60	365	Panola	1957	ONA
122921	Carthage SW	TX60	365	Panola	1976	N
122978	Cartwright	TX90	275	Knox	1950	OA
123009	Cartwright Ranch	TX10	283	La Salle	1959	O
123040	Caruth	TX70	049	Brown	1952	OA
006098	Carver	TX90	237	Jack	1982	N
006098	Carver	TX70	429	Stephens	1983	N
123071	Carver-Kallison	TX10	187	Guadalupe	1937	O
123226	Cary-Mag	TX90	237	Jack	1951	ONA
123257	Cary-Mag North	TX90	237	Jack	1965	OA
123288	Cary-Mag South	TX90	237	Jack	1953	ON
007038	Cary-Mag West	TX90	237	Jack	1983	OA
123319	Casa Blanca	TX40	131	Duval	1938	OA
123329	Casa Blanca East	TX40	131	Duval	1974	ONA
123350	*Casa Blanca North*	TX40	131	Duval		
	Alias for: (**123319**) **Casa Blanca** [COMB]					
123381	*Casa Blanca South*	TX40	131	Duval		
	Alias for: (**645723**) **Seventy-Six West** [COMB]					
123412	Casa Blanca West	TX40	131	Duval	1940	ONA
003807	Casa Verde	TX40	479	Webb	1982	N
123443	Casady	TX70	441	Taylor	1953	OA
123474	Casas	TX40	215	Hidalgo	1963	ONA
123505	Casas North	TX40	215	Hidalgo	1965	ONA
123536	Casas South	TX40	215	Hidalgo	1970	N
123567	Casas West	TX40	215	Hidalgo	1966	O
123598	Casburn	TX90	503	Young	1951	N
123629	Cascade	TX90	009	Archer	1959	OA
123629	Cascade	TX90	023	Baylor	1959	OA
123691	Case	TX75	413	Schleicher	1964	N
123753	Casey	TX70	083	Coleman	1952	ONA
123753	*Casey*	TX85	263	Kent		
	Alias for: (**622674**) **S M S** [COMB]					
123787	Casey Draw	TX80	389	Reeves	1975	N
012712	Casey Jasper	TX60	499	Wood	1988	OA
123846	Cash	TX90	485	Wichita	1966	OA
124249	Cass	TX60	067	Cass	1956	ONA
124249	Cass	TX90	077	Clay	1978	OA
003808	Cassell	TX70	049	Brown	1983	ONA
014904	Cassie	TX90	197	Hardeman	1994	O
004149	Cast	TX95	211	Hemphill	1981	N
124641	Casteel	TX90	503	Young	1973	OA
124683	Castillo	TX30	241	Jasper	1951	ONA
009410	Castillo East	TX30	241	Jasper	1984	ONA
124714	Castillo West	TX30	241	Jasper	1952	ONA
124745	Castle	TX70	253	Jones	1985	OA
124869	Castle Gap	TX75	461	Upton	1966	OA
125055	Castle Rock	TX30	089	Colorado	1992	N
125148	Castleberry East	TX90	487	Wilbarger	1938	OA
125153	Castleman	TX70	151	Fisher	1976	OA
125241	Caswell	TX90	337	Montague	1952	O
000478	Cat	TX40	131	Duval	1981	N
125420	Cat Springs	TX30	015	Austin	1979	N
125706	Catarina	TX10	127	Dimmit	1948	O
125710	Catarina East	TX10	127	Dimmit	1973	ONA
002030	Catarina Farms	TX10	127	Dimmit	1980	ONA
014332	Catarina Mag	TX10	127	Dimmit	1992	O
125722	Catarina SW	TX10	127	Dimmit	1974	ONA
125722	Catarina SW	TX40	479	Webb	1974	ONA
004160	Catclaw	TX10	127	Dimmit	1983	OA
126170	Cathi	TX70	447	Throckmorton	1975	OA
126264	Cathy	TX70	151	Fisher	1970	OA
126295	Catlin	TX90	237	Jack	1957	ONA
126326	Catlin SW	TX90	237	Jack	1967	ONA
126332	Catlynn	TX80	371	Pecos	1974	O
126334	Catlynn East	TX80	371	Pecos	1976	N
126339	Catlynn West	TX80	371	Pecos	1974	OA
126357	Cato	TX90	503	Young	1952	O
013832	Catone	TX20	175	Goliad	1990	N
126481	Cator	TX95	195	Hansford	1951	ONA
126481	Cator	TX95	421	Sherman	1951	ONA
007840	Cats Creek	TX95	393	Roberts	1981	ONA
000479	Cattail Hollow	TX90	337	Montague	1979	N
007841	Catthe	TX70	083	Coleman	1980	N
000480	Catto	TX40	479	Webb	1981	N
126574	Caudle	TX90	337	Montague	1946	O
126605	Caughlin	TX90	497	Wise	1955	ONA
126636	*Caughlin South*	TX90	497	Wise		
	Alias for: (**485774**) **Morris** [COMB]					
012926	Causey Draw	TX75	235	Irion	1989	OA
126713	Cauthorn Ranch	TX75	435	Sutton	1975	N
000132	Cauthorn Ranch North	TX75	435	Sutton	1980	N
126721	Cavallo	TX05	990	Offshore-State	1977	N
000481	Cavallo West	TX05	990	Offshore-State	1980	N
126791	Cavasso Creek	TX40	007	Aransas	1964	ON
126816	Cavazos	TX40	479	Webb	1972	N
126822	Cave	TX75	095	Concho	1959	ONA
015265	Cave 60	TX80	317	Martin	1995	O

Field Code	Field Name/ Alias/Remarks	State/ Sub	Co Code	County	Disc Year	Field Type
012487	Caveat Emptor	TX80	475	Ward	1988	OA
013834	Caverna	TX80	227	Howard	1991	OA
126958	Cavitt	TX20	297	Live Oak	1974	ON
010325	Cayce	TX90	009	Archer	1986	O
000482	Cayman	TX70	143	Erath	1978	N
126977	Cayo Del Oso	TX40	355	Nueces	1953	ONA
127008	Cayo Del Oso North	TX40	355	Nueces	1954	N
127039	Cayuga	TX60	001	Anderson	1934	ONA
127039	Cayuga	TX50	161	Freestone	1934	ONA
127039	Cayuga	TX50	213	Henderson	1934	ONA
127070	Cayuga NW	TX60	001	Anderson	1953	ONA
127070	Cayuga NW	TX50	213	Henderson	1953	ONA
127070	Cayuga NW	TX50	349	Navarro	1953	ONA
127101	Cayuga West	TX60	001	Anderson	1968	OA
127101	Cayuga West	TX50	213	Henderson	1968	OA
110237	CDC	TX90	503	Young	1941	O
127200	Cebolla	TX10	507	Zavala	1977	ONA
127466	Cecil	TX40	215	Hidalgo	1947	O
127466	Cecil	TX30	321	Matagorda	1965	N
127466	Cecil	TX40	427	Starr	1957	N
010326	Cecil Cox	TX60	347	Nacogdoches	1985	N
127497	Cecil Noble	TX30	089	Colorado	1950	ONA
010696	Cecil T	TX75	399	Runnels	1986	OA
127559	Cecile	TX75	399	Runnels	1977	OA
000483	Cecile South	TX75	399	Runnels	1980	N
004841	Cecilia	TX95	421	Sherman	1987	ONA
003174	Cecily	TX20	123	De Witt	1982	OA
127621	Cedar Bayou	TX30	071	Chambers	1939	ON
127652	Cedar Bayou North	TX30	071	Chambers	1950	ONA
127652	Cedar Bayou North	TX30	201	Harris	1950	ONA
127668	Cedar Bayou NW	TX30	071	Chambers	1977	ONA
127683	Cedar Bayou South	TX30	071	Chambers	1952	O
127683	Cedar Bayou South	TX30	201	Harris	1952	O
009194	Cedar Break	TX70	433	Stonewall	1985	OA
010327	Cedar Brush	TX20	175	Goliad	1985	N
010328	Cedar Bush	TX80	317	Martin	1985	OA
127745	Cedar Creek	TX10	021	Bastrop	1913	O
127745	*Cedar Creek*	TX50	293	Limestone		
	Alias for: (**330618**) **Honest Ridge** [ALTER]					
127745	Cedar Creek	TX95	375	Potter	1982	O
127776	Cedar Creek North	TX10	021	Bastrop	1934	OA
008766	Cedar Creek South	TX50	213	Henderson	1985	O
008459	Cedar Draw	TX75	307	McCulloch	1994	N
127807	Cedar Flats	TX80	317	Martin	1980	OA
127869	Cedar Gap	TX70	441	Taylor	1955	OA
128024	Cedar Lake	TX85	165	Gaines	1939	ONA
128055	Cedar Lake East	TX85	115	Dawson	1965	OA
128117	Cedar Lake SE	TX85	115	Dawson	1953	OA
128121	Cedar Lake SW	TX85	165	Gaines	1975	O
128148	Cedar Point	TX30	071	Chambers	1938	ONA
007761	Cedar Point South	TX30	071	Chambers	1984	OA
128188	Cedar Rock	TX75	435	Sutton	1974	N
128210	Cedar Springs	TX60	459	Upshur	1966	ON
128458	Cedars	TX80	317	Martin	1985	OA
004305	Cedonia	TX70	049	Brown	1983	OA
004305	Cedonia	TX70	083	Coleman	1983	OA
128737	Cedro Hill	TX40	131	Duval	1938	ONA
128768	Cedro Hill West	TX40	131	Duval	1949	N
128788	Cee Vee	TX85	101	Cottle	1975	OA
008460	CEI	TX80	371	Pecos	1984	ONA
128799	*Celanese*	TX40	273	Kleberg		
	Alias for: (**135294**) **Chemcel** [COMB]					
128799	*Celanese*	TX40	355	Nueces		
	Alias for: (**135294**) **Chemcel** [COMB]					
128830	*Celanese South*	TX40	273	Kleberg		
	Alias for: (**135325**) **Chemcel South** [COMB]					
000484	Celery	TX75	327	Menard	1980	OA
128861	Celeste-Fay	TX10	127	Dimmit	1956	ON
128892	Celia	TX70	433	Stonewall	1970	OA
006083	Celicia	TX40	479	Webb	1983	N
128954	Celotex	TX70	151	Fisher	1952	OA
128985	Cement	TX40	355	Nueces	1949	ON
008881	Cemetery Ridge	TX70	083	Coleman	1985	N
129202	Centennial	TX90	023	Baylor	1976	O
129202	Centennial	TX60	365	Panola	1977	N
010329	Centennial East	TX60	365	Panola	1985	N
008078	Centennial West	TX70	083	Coleman	1984	N
129264	Center	TX60	419	Shelby	1972	ONA
009195	Center Mill	TX70	221	Hood	1985	N
129543	Center West	TX60	419	Shelby	1980	N
129729	Centerville	TX50	289	Leon	1975	ONA
129760	Centerville East	TX50	289	Leon	1976	N
000979	Centerville SE	TX50	289	Leon	1980	N
000980	Centerville South	TX50	289	Leon	1980	OA
000981	Central Pinal Dome	TX80	301	Loving	1979	N
130256	*Centralia Draw*	TX75	383	Reagan		
	Alias for: (**670609**) **Spraberry Trend Area** [COMB]					
130442	Cerda	TX40	215	Hidalgo	1962	N
014419	Cerrito Creek	TX40	479	Webb	1992	N
130577	Cerritos	TX40	215	Hidalgo	1972	ONA
008882	CFI	TX70	353	Nolan	1985	OA
014209	Chaco Slough	TX30	481	Wharton	1991	N
011931	Chad Mitchell	TX70	253	Jones	1987	O
015186	Chad Wayne	TX70	417	Shackelford	1994	O
015266	Chaetetes	TX75	399	Runnels	1995	O
131109	Chalk Hill	TX90	009	Archer	1958	OA
131140	Chalk Hill East	TX90	009	Archer	1965	OA
131171	Chalk Hill NE	TX90	009	Archer	1971	OA
131202	Chalk Hill North	TX90	009	Archer	1947	OA
009707	Chalk North	TX85	101	Cottle	1985	N
131233	Chalk South	TX85	101	Cottle	1967	O
007842	Chalker	TX70	429	Stephens	1982	N
131255	Chalkey Creek	TX40	479	Webb	1974	OA
006899	Chalky Mountain	TX70	441	Taylor	1983	OA
013582	Chalky Mountain South	TX70	441	Taylor	1990	OA
131388	Chalmers	TX30	321	Matagorda	1960	ONA
131388	Chalmers	TX70	417	Shackelford	1977	OA
000266	Chama	TX80	475	Ward	1979	OA
131450	Chamberlain	TX40	047	Brooks	1954	N
131481	Chambers	TX70	049	Brown	1980	ONA
131481	Chambers	TX30	051	Burleson	1955	ONA
131481	Chambers	TX95	393	Roberts	1965	N
131481	Chambers	TX70	417	Shackelford	1981	OA
131543	Chambers Ranch	TX75	095	Concho	1956	OA
012139	Chambers Ranch South	TX75	451	Tom Green	1987	OA
131605	*Chambliss*	TX85	501	Yoakum		
	Alias for: (**087992**) **Brahaney** [COMB]					
008883	Champ	TX60	419	Shelby	1985	N
131698	Champion	TX70	221	Hood	1975	N
131698	Champion	TX30	241	Jasper	1959	OA
131698	Champion	TX90	497	Wise	1984	N
131703	Champion Lake	TX80	335	Mitchell	1976	N
015267	Champion West	TX30	241	Jasper	1992	O
131760	Champmon	TX85	165	Gaines	1959	OA
131791	Champmon North	TX85	165	Gaines	1961	OA
131915	Chance	TX70	059	Callahan	1983	N
132039	Chancellor	TX70	143	Erath	1980	N
132039	Chancellor	TX80	371	Pecos	1942	OA
132101	Chandler	TX50	213	Henderson	1956	ONA
132101	Chandler	TX75	443	Terrell	1983	N
132256	Chandler SW	TX50	213	Henderson	1969	OA
132318	Chaney	TX70	083	Coleman	1982	ONA
132318	Chaney	TX70	133	Eastland	1949	N
132318	Chaney	TX80	227	Howard	1984	OA
132318	Chaney	TX70	429	Stephens	1947	ONA
007763	Chaney-Yocham	TX70	083	Coleman	1984	ONA
132628	Channel Four	TX40	355	Nueces	1961	N
132659	Channelview North	TX30	201	Harris	1959	N
132690	Channing	TX95	205	Hartley	1952	O
014677	Channing East	TX95	341	Moore	1993	N
013466	Chantal	TX30	471	Walker	1989	N
132752	Chapa	TX20	297	Live Oak	1944	N
132756	Chapa East	TX20	297	Live Oak	1979	N
000121	Chapa West	TX20	297	Live Oak	1981	N
132783	Chaparosa	TX40	247	Jim Hogg	1941	ONA
132814	Chaparral	TX70	083	Coleman	1977	N
132814	Chaparral	TX85	263	Kent	1955	OA
132876	Chapel Hill	TX60	423	Smith	1938	ONA
132907	Chapel Hill East	TX60	423	Smith	1959	OA
000486	Chapel Hill NE	TX60	423	Smith	1979	OA
008079	Chapel Hill North	TX60	423	Smith	1983	OA
003175	Chapel Hill SE	TX60	423	Smith	1983	OA
132938	Chapel Hill South	TX60	423	Smith	1958	N
000487	Chapel Hill SW	TX60	423	Smith	1980	OA
132969	Chapel Hill West	TX60	423	Smith	1960	N
014002	Chapeno	TX40	427	Starr	1990	N
133062	Chapman	TX40	355	Nueces	1979	N
133062	Chapman	TX80	389	Reeves	1948	OA
133062	Chapman	TX60	401	Rusk	1977	ONA
133062	Chapman	TX30	473	Waller	1981	N
133094	Chapman Deep	TX80	389	Reeves	1973	N
004362	Chapman NE	TX80	389	Reeves	1983	O
133155	Chapman Ranch	TX40	355	Nueces	1941	ONA
133186	Chapman Ranch East	TX40	355	Nueces	1963	OA
008684	Chapman Ranch North	TX40	355	Nueces	1984	N
133217	Chapman Ranch South	TX40	355	Nueces	1952	ON
133248	Chapman Ranch West	TX40	355	Nueces	1950	N
133279	Chapman South	TX80	389	Reeves	1965	ONA
133093	Chapman-Abbott	TX10	491	Williamson	1930	OA
131751	Chapman-Cherryhomes	TX90	237	Jack	1975	OA
133124	Chapman-McFarlin	TX90	337	Montague	1941	OA
014741	Chapman-Miller	TX90	487	Wilbarger	1994	O
008080	Chapman-Slover	TX90	077	Clay	1984	N
011682	Chapote	TX40	489	Willacy	1987	N
011683	Chapparal	TX70	049	Brown	1987	ONA
133341	Chapparosa	TX10	507	Zavala	1963	N
003810	Chappel Hill	TX30	477	Washington	1982	OA
000488	Char-Jan	TX90	097	Cooke	1976	OA
013201	Char-Lac	TX20	297	Live Oak	1989	ONA
133403	Charamousca	TX40	131	Duval	1935	ONA
133434	Charamousca East	TX40	131	Duval	1948	O
133465	Charamousca North	TX40	131	Duval	1948	OA
133496	Charamousca South	TX40	131	Duval	1940	OA
133527	Charamousca West	TX40	131	Duval	1949	ONA
133558	Charco	TX20	175	Goliad	1948	O
133558	Charco	TX40	505	Zapata	1977	N
006100	Charco Del Monte	TX40	427	Starr	1983	OA
008461	Charco Largo Creek	TX40	247	Jim Hogg	1984	N
133589	Charco North	TX20	175	Goliad	1952	ONA
133620	Charco Redondo	TX40	505	Zapata	1913	ONA
133651	Charco Redondo East	TX40	505	Zapata	1946	ON
133682	Charco SE	TX20	175	Goliad	1955	ON
133686	Charco South	TX20	175	Goliad	1976	ON
012140	Chardonnay	TX90	023	Baylor	1987	O
009664	Charity	TX40	479	Webb	1985	N
133806	Charles	TX80	371	Pecos	1949	OA
133806	Charles	TX70	441	Taylor	1984	O
013583	Charles Abernathy	TX70	433	Stonewall	1990	O
000489	Charles Copeland	TX75	081	Coke	1952	OA
011361	Charles H Davis	TX60	401	Rusk	1987	ONA
012489	Charles McLarty	TX60	423	Smith	1988	O
133868	Charles Muil	TX40	249	Jim Wells	1976	ON
014742	Charles S Cook	TX60	073	Cherokee	1993	O
134023	Charleswinn	TX90	097	Cooke	1944	N
134054	Charlie Brown	TX40	409	San Patricio	1971	OA
003176	Charlie Campbell	TX70	049	Brown	1982	OA
134063	Charlie Daubert	TX20	285	Lavaca	1973	ONA
134065	Charlie Daubert North	TX20	285	Lavaca	1975	OA
134072	Charlie Daubert South	TX20	285	Lavaca	1974	N
134085	Charlieben	TX75	399	Runnels	1958	OA
007843	Charlies	TX70	093	Comanche	1981	OA
134098	Charline	TX20	297	Live Oak	1978	N
002031	Charline West	TX20	297	Live Oak	1982	N
134116	Charlotte	TX10	013	Atascosa	1944	ONA
134116	Charlotte	TX70	083	Coleman	1979	OA
134116	Charlotte	TX10	163	Frio	1944	ONA
007844	Charlotte Day	TX70	447	Throckmorton	1982	OA
134147	Charlotte East	TX10	013	Atascosa	1954	ONA
134178	Charlotte North	TX10	013	Atascosa	1953	OA
134199	Charlotte South	TX10	013	Atascosa	1975	OA
134209	Charlotte SW	TX10	163	Frio	1964	OA
134240	Charlotte West	TX10	013	Atascosa	1949	OA
134240	Charlotte West	TX10	163	Frio	1949	OA
134302	Chas N Jones	TX10	187	Guadalupe	1970	O

Field Code	Field Name/ Alias/Remarks	State/ Sub	Co Code	County	Disc Year	Field Type
134333	Chasco	TX75	413	Schleicher	1962	OA
134426	Chastain	TX70	417	Shackelford	1949	ONA
134488	Chatfield	TX50	349	Navarro	1905	N
134519	Chatham	TX70	059	Callahan	1985	N
134643	Chatterton	TX40	247	Jim Hogg	1972	N
011092	Chatterton SE	TX40	247	Jim Hogg	1986	OA
000983	Chatterton South	TX40	247	Jim Hogg	1981	ONA
009665	Chavaco	TX40	479	Webb	1985	N
007039	Chawn	TX90	237	Jack	1982	OA
134829	Chayo	TX75	399	Runnels	1963	ONA
134860	Cheaney	TX75	413	Schleicher	1951	ONA
134891	Cheapside	TX10	177	Gonzales	1951	ON
134922	Cheapside NW	TX10	177	Gonzales	1962	OA
134953	Cheatham	TX70	441	Taylor	1959	OA
135108	Cheek	TX30	245	Jefferson	1972	ON
135139	Cheek North	TX30	245	Jefferson	1937	N
004363	Cheek Sand	TX70	367	Parker	1983	N
000491	Cheek South	TX30	245	Jefferson	1980	N
015187	Cheeseburger	TX70	433	Stonewall	1995	O
135294	Chemcel	TX40	273	Kleberg	1966	O
135294	Chemcel	TX40	355	Nueces	1965	O
135325	Chemcel South	TX40	273	Kleberg	1966	O
008407	Chemel	TX40	479	Webb	1984	N
135356	Chenango	TX30	039	Brazoria	1941	ONA
135387	Chenango East	TX30	039	Brazoria	1960	ONA
001972	Chenango North	TX30	039	Brazoria	1981	ON
135418	Chenango West	TX30	039	Brazoria	1958	ONA
000492	Cheney Memorial	TX70	133	Eastland	1977	OA
135470	Cheneyboro	TX50	161	Freestone	1977	ONA
135470	Cheneyboro	TX50	349	Navarro	1977	ONA
000984	Cheneyboro SW	TX50	161	Freestone	1979	ONA
000984	Cheneyboro SW	TX50	349	Navarro	1979	ONA
135697	Chenot	TX80	371	Pecos	1957	ONA
135701	Chenot East	TX80	371	Pecos	1976	ONA
000985	Chenot North	TX80	371	Pecos	1979	N
011932	Chepulis	TX70	083	Coleman	1988	O
135728	Cherdon	TX90	009	Archer	1958	O
135759	Cherokee	TX90	237	Jack	1976	OA
135759	Cherokee	TX10	331	Milam	1969	OA
135945	Cherokee Trace	TX60	459	Upshur	1971	N
000493	Cherrington	TX70	367	Parker	1981	N
136224	Cherryhomes	TX90	237	Jack	1968	O
136255	Cherrykirk	TX90	237	Jack	1951	OA
136379	Chesley	TX70	429	Stephens	1957	OA
009553	Chesnut	TX70	363	Palo Pinto	1984	N
136441	Chess	TX40	489	Willacy	1955	ONA
000987	Chess SW	TX40	489	Willacy	1980	ONA
136472	Chester	TX30	373	Polk	1984	N
136844	Chesterville	TX30	089	Colorado	1945	ON
136937	Chesterville North	TX30	089	Colorado	1945	ONA
003974	Chesterville SE	TX30	089	Colorado	1982	N
007770	Chestnut	TX70	363	Palo Pinto	1984	N
137123	Chevron	TX05	990	Offshore-State	1954	ONA
137154	Cheyenne	TX90	337	Montague	1957	O
137154	Cheyenne	TX80	495	Winkler	1947	ONA
013353	Chichester	TX70	417	Shackelford	1989	OA
000496	Chick Bend	TX70	363	Palo Pinto	1979	N
137774	Chick-Inn	TX75	399	Runnels	1963	O
137805	Chick-Inn North	TX75	399	Runnels	1970	OA
137836	Chick-Inn SE	TX75	399	Runnels	1964	O
012492	Chicken Ranch	TX30	149	Fayette	1988	N
014743	Chicken Soup	TX50	213	Henderson	1993	N
138146	Chicklynn	TX80	371	Pecos	1968	OA
138177	Chico	TX90	497	Wise	1947	ONA
138208	Chico East	TX90	497	Wise	1950	OA
138270	Chico West	TX90	497	Wise	1948	ONA
000148	Chicolete	TX20	239	Jackson	1981	N
138301	Chicolete Creek	TX20	285	Lavaca	1954	N
138332	Chicolete Creek East	TX20	285	Lavaca	1959	O
001967	Chicolete Creek North	TX20	285	Lavaca	1982	O
010331	Chicolete Creek NW	TX20	285	Lavaca	1985	N
138363	Chicolete Creek West	TX20	285	Lavaca	1955	O
138394	Chicon Lake	TX10	029	Bexar	1919	OA
138394	Chicon Lake	TX10	325	Medina	1919	OA
138425	Chicon Lake South	TX10	325	Medina	1952	O
010333	Chider Bri	TX20	297	Live Oak	1985	N
009555	Chief	TX70	417	Shackelford	1994	O
006101	Chief Colabe	TX30	373	Polk	1983	N
138456	Chigger	TX20	469	Victoria	1962	N
138518	Chihuahua	TX40	215	Hidalgo	1955	N
138518	Chihuahua	TX40	273	Kleberg	1982	N
000497	Childers	TX70	133	Eastland	1979	N
138642	Childress	TX75	105	Crockett	1947	ON
138642	Childress	TX90	337	Montague	1944	OA
138673	Childress East	TX75	105	Crockett	1967	OA
138859	Chillicothe	TX90	197	Hardeman	1944	OA
138890	Chillicothe East	TX90	197	Hardeman	1967	OA
000499	Chillicothe NE	TX90	197	Hardeman	1979	O
138921	Chillicothe North	TX90	197	Hardeman	1965	OA
138952	Chillicothe South	TX90	197	Hardeman	1964	OA
004619	Chillicothe SW	TX90	197	Hardeman	1983	OA
139076	Chiltipin	TX40	131	Duval	1939	ONA
139107	Chiltipin North	TX40	131	Duval	1949	OA
139138	Chiltipin West	TX40	131	Duval	1960	ONA
139169	Chilton	TX50	145	Falls	1923	O
139169	Chilton	TX85	165	Gaines	1951	OA
015268	Chimichanga	TX80	371	Pecos	1995	O
139231	Chimney Bayou	TX30	071	Chambers	1966	ONA
139417	*China*	TX30	245	Jefferson		
	Alias for: (**139603**) **China South** [COMB]					
015269	China Beach	TX80	227	Howard	1995	O
011933	China Draw	TX80	431	Sterling	1987	OA
139510	China Grove	TX30	039	Brazoria	1971	OA
000500	China SE	TX30	245	Jefferson	1980	ONA
139603	China South	TX30	245	Jefferson	1939	ONA
139634	China SW	TX30	245	Jefferson	1975	OA
139764	Chinquapin	TX70	353	Nolan	1973	OA
139831	Chips Folly	TX30	199	Hardin	1972	N
012929	Chiquita	TX10	507	Zavala	1988	N
139836	Chireno	TX60	347	Nacogdoches	1976	N
139841	Chirp	TX20	469	Victoria	1975	ON
139851	Chisholm	TX90	503	Young	1962	ONA
139882	Chisholm Trail	TX10	311	McMullen	1971	N
139913	Chism	TX70	417	Shackelford	1978	N
140006	Chispita	TX40	427	Starr	1966	O
140037	Chispita South	TX40	427	Starr	1967	O
140068	Chisum	TX70	433	Stonewall	1986	OA
013837	Chitland Creek	TX30	481	Wharton	1990	ONA
140130	Chitsey	TX60	159	Franklin	1969	ONA
140161	Chittim	TX10	323	Maverick	1930	ONA
006341	Chittim East	TX10	323	Maverick	1981	ONA
003177	Chittim West	TX10	323	Maverick	1982	N
140409	Choate	TX90	155	Foard	1955	OA
140409	Choate	TX20	255	Karnes	1955	OA
140440	Choate North	TX90	155	Foard	1964	OA
140471	Choate SE	TX20	255	Karnes	1965	ONA
000991	Choate South	TX20	255	Karnes	1981	N
008084	Choate West	TX90	155	Foard	1981	ONA
008084	Choate West	TX20	255	Karnes	1981	N
140533	Chocolate Bayou	TX30	039	Brazoria	1940	ONA
005684	Chocolate Bayou NE	TX30	039	Brazoria	1983	N
140564	Chocolate Bayou North	TX30	039	Brazoria	1967	ONA
140595	Chocolate Bayou SE	TX30	039	Brazoria	1964	ONA
140626	Chocolate Bayou South	TX30	039	Brazoria	1960	ON
140874	Chokas	TX90	337	Montague	1969	OA
008462	Choke Canyon	TX10	311	McMullen	1984	N
015188	Cholla	TX70	441	Taylor	1994	O
014906	Chonan	TX10	507	Zavala	1993	N
141153	Chriesman	TX30	051	Burleson	1947	OA
141215	Chris	TX90	009	Archer	1951	O
141215	Chris	TX75	399	Runnels	1982	ONA
012493	Chris Beard	TX75	105	Crockett	1988	O
141432	Christensen	TX20	297	Live Oak	1952	ON
141463	Christi	TX75	235	Irion	1971	OA
141463	Christi	TX70	417	Shackelford	1982	N
006342	Christi B	TX70	049	Brown	1984	ON
003178	Christi Lake	TX70	417	Shackelford	1982	N
141466	Christi-Anna	TX70	253	Jones	1978	OA
007845	Christi-V	TX70	417	Shackelford	1982	O
141494	Christian	TX70	049	Brown	1979	N
141494	Christian	TX10	177	Gonzales	1980	OA
141494	Christian	TX70	429	Stephens	1962	ONA
141556	Christie	TX90	337	Montague	1971	O
014635	Christie Tipps	TX95	393	Roberts	1993	O
141587	Christie-Stewart	TX90	275	Knox	1956	OA
141618	Christina	TX20	057	Calhoun	1981	N
141618	Christina	TX90	237	Jack	1983	N
141649	*Christine*	TX85	115	Dawson		
	Alias for: (**002489**) **Ackerly North** [COMB]					
141649	Christine	TX80	371	Pecos	1961	OA
141659	Christine SE	TX10	013	Atascosa	1976	OA
141680	Christmas	TX20	123	De Witt	1953	ONA
141680	Christmas	TX60	449	Titus	1956	ON
141680	Christmas	TX75	451	Tom Green	1985	O
141711	Christmas Creek	TX50	293	Limestone	1958	O
141742	Christmas Day	TX60	449	Titus	1956	O
141750	Christmas Deep	TX20	123	De Witt	1971	N
010334	Christmas Eve	TX70	253	Jones	1986	O
141761	Christmas South	TX20	123	De Witt	1977	N
141773	Christopher	TX85	269	King	1987	O
011093	Christopher Dan	TX90	503	Young	1986	N
141835	Christoval	TX75	451	Tom Green	1953	ONA
141866	Christoval NE	TX75	451	Tom Green	1961	N
141897	Christoval North	TX75	451	Tom Green	1952	OA
141928	Christoval South	TX75	451	Tom Green	1954	OA
141959	Christoval SW	TX75	451	Tom Green	1960	OA
141990	Christy	TX85	445	Terry	1990	OA
011689	Chrisy Lynn	TX30	089	Colorado	1987	N
142072	Chubb	TX10	311	McMullen	1974	OA
142145	*Chula*	TX40	247	Jim Hogg		
	Alias for: (**216873**) **El Javali** [COMB]					
013467	Chula Vista	TX20	239	Jackson	1989	N
142176	Chunn	TX95	357	Ochiltree	1956	ON
142207	Chunn North	TX95	195	Hansford	1960	OA
142207	Chunn North	TX95	357	Ochiltree	1960	OA
000993	Chupadera	TX40	479	Webb	1980	OA
142238	Chupick	TX10	013	Atascosa	1963	OA
142269	Church	TX70	367	Parker	1974	N
142269	*Church*	TX75	461	Upton		
	Alias for: (**459631**) **McElroy** [COMB]					
008463	Church Creek	TX30	089	Colorado	1984	N
142362	Church Hill	TX60	401	Rusk	1982	ONA
000502	Church Hill West	TX60	401	Rusk	1980	OA
142424	Church Peak	TX85	415	Scurry	1962	O
142331	*Church-Fields*	TX80	103	Crane		
	Alias for: (**459631**) **McElroy** [COMB]					
142486	Churchill	TX70	417	Shackelford	1970	O
014440	Chuza Springs	TX80	475	Ward	1992	O
012494	CIB-OP	TX05	990	Offshore-State	1988	N
142610	Cimarron	TX70	429	Stephens	1985	OA
008464	Cinco Compadres	TX40	479	Webb	1983	N
142765	Cinco De Mayo	TX40	505	Zapata	1945	N
011094	Cinco Mas	TX20	297	Live Oak	1986	N
014907	Cinco Ranch	TX30	157	Fort Bend	1994	N
012495	Cinda Marra	TX75	413	Schleicher	1988	N
142785	Cindy	TX80	389	Reeves	1975	N
002032	Cindy Ann	TX10	493	Wilson	1981	OA
142796	Cindy Kay	TX75	399	Runnels	1961	O
003179	Cindy-Gay	TX70	083	Coleman	1983	N
012930	Cinnabar	TX30	457	Tyler	1988	ONA
142889	Circle -A-	TX20	025	Bee	1962	ONA
142889	Circle -A-	TX20	175	Goliad	1962	ONA
142900	Circle -A- North	TX20	175	Goliad	1974	ONA
004290	Circle -B-	TX20	175	Goliad	1983	ONA
142920	Circle Bar	TX80	135	Ector	1962	ONA
142926	Circle Bar East	TX80	135	Ector	1977	OA
142951	Circle Bar South	TX80	135	Ector	1971	O
142966	Circle Dot	TX95	211	Hemphill	1979	N
142858	Circle 2	TX80	495	Winkler	1956	O
143013	Cisco	TX70	133	Eastland	1950	ONA
143106	Cisco NE	TX70	133	Eastland	1958	O
143137	Cisco North	TX70	133	Eastland	1948	N
143168	Cisco NW	TX70	133	Eastland	1959	ONA
143199	Cisco SE	TX70	133	Eastland	1949	N

Field Code	Field Name/ Alias/Remarks	State/ Sub	Co Code	County	Disc Year	Field Type
143230	Cisco South	TX70	133	Eastland	1951	ONA
143292	Cisco SW	TX70	133	Eastland	1976	ONA
143354	Cisco West	TX70	133	Eastland	1952	OA
143447	Cissy	TX75	399	Runnels	1962	O
143478	Cistern	TX30	149	Fayette	1943	ONA
143509	Cistern North	TX10	021	Bastrop	1943	ONA
143509	Cistern North	TX30	149	Fayette	1943	ONA
012931	Citadel-Orient	TX75	451	Tom Green	1989	OA
143540	Citation	TX80	173	Glasscock	1971	O
143664	Citrus	TX40	215	Hidalgo	1972	N
143725	Citrus City	TX40	215	Hidalgo	1978	N
143695	Citrus Grove	TX30	321	Matagorda	1943	N
143757	City Of Alvin	TX30	167	Galveston	1962	N
012932	City Of El Campo	TX30	481	Wharton	1988	N
	UNIT					
000994	CKH	TX85	445	Terry	1980	OA
009196	CKP	TX20	175	Goliad	1984	N
008085	CL Logan	TX60	001	Anderson	1981	O
144207	Clabberhill	TX80	003	Andrews	1943	OA
144238	Clack	TX70	441	Taylor	1958	OA
144362	Claire	TX90	237	Jack	1977	OA
144362	Claire	TX20	297	Live Oak	1956	OA
005098	Claire-Alafair	TX85	501	Yoakum	1983	OA
144393	Clairemont	TX85	263	Kent	1950	OA
144424	Clairemont East	TX85	263	Kent	1960	OA
144455	Clairemont North	TX85	263	Kent	1958	OA
144486	Clairemont South	TX85	263	Kent	1963	OA
012725	Clairemont SW	TX85	263	Kent	1988	OA
144517	Clairemont West	TX85	263	Kent	1957	O
144548	Clam Lake	TX30	245	Jefferson	1937	ONA
144579	*Clanahan*	TX85	501	Yoakum		
	Alias for: (**571626**) **Prentice** [COMB]					
144641	Clara	TX40	131	Duval	1943	O
144641	Clara	TX40	355	Nueces	1943	O
144672	Clara Couch	TX75	105	Crockett	1941	ONA
010698	Clara Couch South	TX75	105	Crockett	1986	OA
144703	Clara Driscoll	TX40	355	Nueces	1935	ONA
144725	Clara Driscoll NW	TX40	355	Nueces	1979	N
144734	Clara Driscoll SE	TX40	355	Nueces	1953	ONA
144765	Clara Driscoll South	TX40	355	Nueces	1937	ONA
144796	Clara Driscoll West	TX40	355	Nueces	1967	N
144827	Clara Good	TX85	033	Borden	1956	OA
000995	Clara Good East	TX85	033	Borden	1981	OA
005099	Clara Neal	TX75	461	Upton	1981	ONA
144874	Claralma	TX70	429	Stephens	1974	O
010699	Clare	TX70	059	Callahan	1986	OA
145013	Clarence	TX70	363	Palo Pinto	1984	OA
145075	Clarence Scharbauer	TX80	329	Midland	1951	OA
011935	Clarence-May	TX70	433	Stonewall	1987	O
145230	Clareville	TX20	025	Bee	1958	OA
145261	Clarice	TX70	433	Stonewall	1955	OA
145292	Clarion	TX75	105	Crockett	1992	N
145385	*Clark*	TX10	187	Guadalupe		
	Alias for: (**181209**) **Darst Creek** [COMB]					
145385	Clark	TX85	263	Kent	1981	O
145385	Clark	TX20	285	Lavaca	1962	N
145385	Clark	TX80	431	Sterling	1949	OA
145385	Clark	TX90	503	Young	1982	N
011095	Clark Martin	TX95	393	Roberts	1986	ONA
145571	Clark Muil	TX40	249	Jim Wells	1939	O
145602	Clark Ranch	TX40	479	Webb	1973	N
002033	Clark-Collier	TX10	027	Bell	1981	O
013838	Clark-Holland	TX70	429	Stephens	1990	N
145610	Clarke	TX90	197	Hardeman	1984	OA
145610	Clarke	TX75	399	Runnels	1977	OA
145633	Clarkirk	TX75	399	Runnels	1958	OA
003039	Clarks Creek	TX20	285	Lavaca	1982	N
145881	Clarkson	TX20	175	Goliad	1964	ON
145912	Clarksville	TX60	387	Red River	1986	OA
145974	Clarkwood South	TX40	355	Nueces	1949	ON
004306	Clasp	TX20	469	Victoria	1983	N
008466	Claude Brown	TX30	481	Wharton	1983	N
008685	Claude Watts	TX30	245	Jefferson	1984	N
015271	Claudia	TX30	481	Wharton	1994	N
146036	Clauene	TX85	219	Hockley	1953	OA
146067	Clauene North	TX85	219	Hockley	1960	OA
146098	Claunch	TX20	297	Live Oak	1957	N
146098	Claunch	TX10	311	McMullen	1953	N
146129	Clausell	TX70	417	Shackelford	1968	OA
146235	Clawson	TX70	049	Brown	1984	OA
146235	Clawson	TX95	195	Hansford	1975	N
146501	Clay County	TX90	077	Clay	1983	N
146532	Clay County Regular	TX90	077	Clay	1902	ONA
146563	Clay Creek	TX30	477	Washington	1943	ONA
146638	Clay NE	TX30	041	Brazos	1981	N
146638	Clay NE	TX30	051	Burleson	1976	N
146638	Clay NE	TX30	477	Washington	1983	N
146656	Clay Point	TX30	351	Newton	1958	ONA
000506	Clay Point South	TX30	351	Newton	1980	OA
146687	Clay West	TX20	297	Live Oak	1946	N
146693	Clay West North	TX20	297	Live Oak	1952	N
000122	Clay West South	TX20	297	Live Oak	1981	N
008086	Clay West SW	TX20	297	Live Oak	1982	N
146672	Clay-Ray	TX90	237	Jack	1974	N
000507	Clay-Ray West	TX90	237	Jack	1976	OA
146780	Clayton	TX60	005	Angelina	1982	ONA
146780	Clayton	TX30	051	Burleson	1982	N
146780	Clayton	TX90	237	Jack	1979	ONA
146780	Clayton	TX20	297	Live Oak	1944	ONA
146780	Clayton	TX10	311	McMullen	1944	ONA
146780	Clayton	TX70	367	Parker	1979	N
146780	Clayton	TX75	399	Runnels	1948	O
146811	Clayton NE	TX20	297	Live Oak	1966	ONA
013203	Clayton North	TX20	297	Live Oak	1989	N
146873	Clayton Ranch	TX85	033	Borden	1984	OA
146873	Clayton Ranch	TX75	105	Crockett	1950	O
009197	Clayton Ranch North	TX85	033	Borden	1985	OA
146987	Clayton SE	TX20	297	Live Oak	1974	OA
146878	Clayton South	TX75	399	Runnels	1977	N
003180	Clayton-Bonnett	TX75	399	Runnels	1983	OA
146904	Claytonville	TX70	151	Fisher	1952	ONA
146909	Claytonville East	TX70	151	Fisher	1978	OA
146925	Claytonville North	TX70	151	Fisher	1977	O
146935	Claytonville NW	TX70	151	Fisher	1957	OA
146966	Claytonville SE	TX70	151	Fisher	1961	ONA
146997	Claytonville South	TX70	151	Fisher	1960	O
146999	Clear	TX05	990	Offshore-State	1978	ONA
147121	Clear Creek	TX70	059	Callahan	1977	ONA
147121	Clear Creek	TX75	327	Menard	1984	OA
147121	Clear Creek	TX30	473	Waller	1952	O
008467	Clear Creek North	TX70	059	Callahan	1984	N
147183	Clear Fork West	TX70	207	Haskell	1957	OA
007561	Clear Fork-Lajet	TX70	433	Stonewall	1983	OA
147214	Clear Lake	TX30	201	Harris	1938	ONA
147307	Clear Lake West	TX30	201	Harris	1938	N
	STOR					
008087	Clear North	TX05	990	Offshore-State	1982	ON
003811	Clear South	TX05	990	Offshore-State	1983	ONA
004621	Clear West	TX05	990	Offshore-State	1983	N
006273	Clearman	TX75	399	Runnels	1984	O
014532	Cleburne West	TX50	251	Johnson	1992	N
147873	Clegg	TX20	297	Live Oak	1972	N
147878	Clem	TX80	317	Martin	1986	O
147888	Clem-Bau	TX20	239	Jackson	1976	OA
147890	Clemens	TX30	039	Brazoria	1976	OA
000508	Clemens Dome	TX30	039	Brazoria	1978	O
147891	Clemens NE	TX30	039	Brazoria	1974	OA
	STOR					
147896	Clemens North	TX30	039	Brazoria	1963	N
147927	Clemens SW	TX30	039	Brazoria	1972	ONA
147958	Clementine	TX95	195	Hansford	1964	ONA
147989	Clemmer	TX70	417	Shackelford	1953	OA
148237	Cleveland	TX30	291	Liberty	1933	ONA
148299	Cleveland North	TX30	291	Liberty	1945	OA
000509	Cleveland SE	TX30	291	Liberty	1978	OA
148330	Cleveland South	TX30	291	Liberty	1974	ONA
148361	Cleveland Townsite	TX30	291	Liberty	1952	O
148392	Cleveland Townsite NW	TX30	291	Liberty	1954	OA
000510	Clevenger	TX75	451	Tom Green	1980	O
148485	Cliff	TX70	133	Eastland	1984	OA
148547	Cliffside	TX95	375	Potter	1958	N
	STOR					
000998	Cline Farms	TX85	115	Dawson	1979	OA
148671	Clingingsmith	TX90	337	Montague	1969	OA
148702	Clingingsmith East	TX90	337	Montague	1969	O
006900	Clinta	TX85	033	Borden	1984	OA
148733	Clinton	TX30	201	Harris	1937	ONA
148764	Clinton Lake	TX60	315	Marion	1963	N
148795	Clinton North	TX30	201	Harris	1955	N
148826	Clinton South	TX30	201	Harris	1951	O
148857	Clinton West	TX30	201	Harris	1962	OA
148888	Clip	TX20	175	Goliad	1959	N
148919	Clip West	TX20	175	Goliad	1961	N
148950	Clodine	TX30	157	Fort Bend	1941	ONA
148981	Clodine NE	TX30	201	Harris	1956	N
149012	Clodine North	TX30	157	Fort Bend	1955	ONA
149012	Clodine North	TX30	201	Harris	1955	ONA
149043	Clodine SW	TX30	157	Fort Bend	1951	ONA
149053	Clodine West	TX30	157	Fort Bend	1973	ONA
002034	Cloeter	TX20	297	Live Oak	1982	N
002034	Cloeter	TX10	311	McMullen	1981	OA
149074	Clopton	TX40	427	Starr	1947	N
003812	Close City	TX85	169	Garza	1983	ONA
149136	Cloud	TX70	417	Shackelford	1968	OA
149136	Cloud	TX70	447	Throckmorton	1981	N
149353	Clunder	TX70	059	Callahan	1955	OA
013839	Clyde Harper	TX70	363	Palo Pinto	1990	N
007847	Clyde Houston	TX70	441	Taylor	1982	N
149477	Clyde Reynolds	TX80	173	Glasscock	1959	OA
004308	Clyde Williams	TX20	123	De Witt	1983	N
009413	CM	TX70	429	Stephens	1984	N
000512	CMC	TX70	353	Nolan	1979	ON
000999	CMI	TX85	115	Dawson	1980	OA
149772	Coahoma	TX80	227	Howard	1962	ONA
149803	Coahoma North	TX80	227	Howard	1969	OA
149803	Coahoma North	TX80	335	Mitchell	1981	OA
150051	*Coal Mine*	TX10	325	Medina		
	Alias for: (**138394**) **Chicon Lake** [COMB]					
150201	Coalson	TX70	367	Parker	1976	N
150268	Coalville	TX70	363	Palo Pinto	1986	N
150299	Coastal	TX40	427	Starr	1948	ONA
150330	Coastal East	TX40	215	Hidalgo	1953	ON
150330	Coastal East	TX40	427	Starr	1953	ONA
006533	Coastline-Simpson	TX90	337	Montague	1984	OA
150361	Coates	TX80	371	Pecos	1976	ONA
150361	Coates	TX70	417	Shackelford	1949	OA
150392	Coats	TX60	499	Wood	1949	O
150485	Cob-Ruwe	TX85	415	Scurry	1966	OA
006534	Cobata	TX70	059	Callahan	1984	OA
150516	Cobb	TX30	287	Lee	1982	OA
150516	Cobb	TX80	371	Pecos	1980	N
150516	*Cobb*	TX85	501	Yoakum		
	Alias for: (**571626**) **Prentice** [COMB]					
150609	Cobblestone	TX75	443	Terrell	1960	N
150671	Coble	TX85	219	Hockley	1945	O
006901	Cobra	TX80	173	Glasscock	1984	OA
150702	Coburn	TX95	295	Lipscomb	1958	ONA
009508	Coburn Lower	TX95	295	Lipscomb	1983	N
150764	Coburn North	TX95	295	Lipscomb	1963	N
150786	Coburn South	TX95	295	Lipscomb	1975	N
150795	Coburn SW	TX95	295	Lipscomb	1964	ONA
150857	Cochran	TX85	079	Cochran	1954	O
000513	Cockatoo	TX75	399	Runnels	1979	OA
000514	Cockburn	TX30	481	Wharton	1980	OA
150888	Cockerham	TX40	409	San Patricio	1956	OA
005103	Cockrell	TX70	367	Parker	1982	N
150981	Cody	TX40	355	Nueces	1949	ONA
150981	Cody	TX40	427	Starr	1953	N
151012	Cody Bell	TX75	413	Schleicher	1967	ONA
151043	Cody Bell East	TX75	413	Schleicher	1970	N
151055	Cody Bell SW	TX75	413	Schleicher	1975	ONA
006748	Coffey	TX70	367	Parker	1984	N
003181	Coffield	TX90	077	Clay	1983	O
151446	Coffin	TX70	151	Fisher	1956	OA

Field Code	Field Name/ Alias/Remarks	State/ Sub	Co Code	County	Disc Year	Field Type
151477	Coffman	TX90	275	Knox	1962	O
003813	COG	TX70	049	Brown	1983	ONA
151570	Cogdell	TX90	237	Jack	1982	N
151570	Cogdell	TX85	263	Kent	1949	OA
151570	Cogdell	TX85	415	Scurry	1949	OA
151601	Cogdell East	TX85	263	Kent	1952	OA
151601	Cogdell East	TX85	415	Scurry	1952	OA
151632	Cogdell SE	TX85	415	Scurry	1966	OA
151663	Cogdell West	TX85	263	Kent	1952	O
151663	Cogdell West	TX85	415	Scurry	1952	O
003814	Cognac	TX80	301	Loving	1983	OA
003814	Cognac	TX80	389	Reeves	1983	OA
151818	Coit	TX50	145	Falls	1975	N
151818	Coit	TX50	293	Limestone	1954	ONA
151849	Coke	TX60	499	Wood	1942	ONA
012497	Coke North	TX60	499	Wood	1988	OA
010701	Coke South	TX60	499	Wood	1986	OA
012498	Coke West	TX60	499	Wood	1988	OA
151880	Coker	TX70	083	Coleman	1942	OA
151911	Coker North	TX70	083	Coleman	1954	OA
151942	Coker South	TX70	083	Coleman	1961	ONA
010703	Col J	TX90	009	Archer	1986	O
013670	Colaw	TX80	431	Sterling	1991	O
151973	Colby	TX90	077	Clay	1982	OA
152004	Cold Duck	TX75	399	Runnels	1969	OA
011096	Cold Duck NE	TX75	399	Runnels	1986	N
152035	Cold Springs	TX30	407	San Jacinto	1940	ONA
152066	Cold Springs East	TX30	407	San Jacinto	1962	ONA
152190	Cold Springs West	TX30	407	San Jacinto	1965	N
152252	Coldwater	TX95	421	Sherman	1954	OA
152257	Coldwater Creek	TX95	421	Sherman	1975	ONA
012499	Coldwater Creek East	TX95	195	Hansford	1988	N
007791	Coldwater Ranch	TX95	421	Sherman	1984	ONA
009198	Coldwater Ranch West	TX95	421	Sherman	1985	OA
152314	Cole	TX40	131	Duval	1940	ON
152314	Cole	TX40	479	Webb	1971	N
152500	Cole East	TX40	131	Duval	1941	O
152500	Cole East	TX40	479	Webb	1969	N
152562	Cole South	TX40	131	Duval	1967	ONA
152562	Cole South	TX40	479	Webb	1967	ONA
152624	Cole West	TX40	131	Duval	1927	ONA
152624	Cole West	TX40	479	Webb	1927	ONA
152345	Cole-Bruni	TX40	131	Duval	1924	N
152345	Cole-Bruni	TX40	479	Webb	1924	N
152631	Coleen	TX70	367	Parker	1975	N
152655	Coleman	TX90	077	Clay	1982	ON
152655	Coleman	TX70	083	Coleman	1979	ONA
152655	Coleman	TX70	447	Throckmorton	1983	OA
152717	Coleman County Regular	TX70	083	Coleman	1910	ONA
152748	Coleman Junction	TX70	083	Coleman	1954	
152779	Coleman Junction North	TX70	083	Coleman	1950	OA
152810	Coleman Ranch	TX90	009	Archer	1977	OA
152810	Coleman Ranch	TX80	335	Mitchell	1948	OA
152841	Coleman Ranch North	TX80	335	Mitchell	1953	OA
000515	Coleman South	TX70	083	Coleman	1979	N
152872	Coleman West	TX70	083	Coleman	1954	O
152686	Coleman-Brown	TX70	083	Coleman	1957	O
153058	Coletto Creek	TX20	469	Victoria	1933	ONA
007792	Coletto Creek East	TX20	469	Victoria	1980	ONA
153089	Coletto Creek South	TX20	469	Victoria	1947	ONA
153816	Coletto Creek SW	TX20	469	Victoria	1973	N
005107	Colettoville	TX20	469	Victoria	1977	N
153120	Colettoville East	TX20	469	Victoria	1955	ONA
153244	Colinda	TX70	441	Taylor	1956	O
153275	Coline	TX30	407	San Jacinto	1949	ON
153306	Coline West	TX30	407	San Jacinto	1959	ONA
153337	Collard	TX95	195	Hansford	1964	ONA
000516	College Hills	TX30	041	Brazos	1980	OA
153678	Collegeport	TX30	321	Matagorda	1939	ON
153709	Collegeport East	TX30	321	Matagorda	1939	N
153740	Collegeport North	TX30	321	Matagorda	1955	OA
153762	Collegeport SW	TX30	321	Matagorda	1976	N
153771	Collegeport West	TX30	321	Matagorda	1942	N
008090	Colletoville Creek	TX20	175	Goliad	1980	N
008090	Colletoville Creek	TX20	469	Victoria	1980	N
153802	Collett	TX40	247	Jim Hogg	1968	OA
001000	Collie	TX80	103	Crane	1981	OA
001000	Collie	TX80	329	Midland	1981	OA
001000	Collie	TX80	371	Pecos	1981	OA
001000	Collie	TX80	389	Reeves	1981	OA
001000	Collie	TX80	475	Ward	1981	OA
153833	Collier	TX20	025	Bee	1955	N
153833	Collier	TX20	239	Jackson	1942	ONA
153864	Collier East	TX20	239	Jackson	1950	ON
153895	Collier North	TX20	239	Jackson	1961	N
014911	Collin Gage	TX70	417	Shackelford	1994	OA
154050	Collins	TX70	133	Eastland	1975	ONA
154050	Collins	TX85	415	Scurry	1949	O
154066	Collins Creek	TX70	417	Shackelford	1977	OA
154070	Collins Creek East	TX70	417	Shackelford	1977	ONA
154112	Collins Lake	TX30	039	Brazoria	1949	ONA
154125	Collins Lake South	TX30	039	Brazoria	1978	ON
154205	Collinsville	TX90	181	Grayson	1937	O
154236	Collinsville East	TX90	181	Grayson	1956	OA
154267	Collinsville SE	TX90	181	Grayson	1957	OA
154298	Collinsville South	TX90	181	Grayson	1968	O
154312	Collom	TX70	083	Coleman	1978	ONA
154312	Collom	TX75	399	Runnels	1978	ONA
154422	Colmena	TX40	131	Duval	1936	ONA
015090	Colmena Creek	TX40	131	Duval	1994	N
154484	Cologne	TX20	469	Victoria	1939	ONA
154515	Cologne West	TX20	175	Goliad	1980	N
154515	Cologne West	TX20	469	Victoria	1952	N
154546	Coloma Creek	TX20	057	Calhoun	1949	ON
154577	Coloma Creek North	TX20	057	Calhoun	1953	ONA
154608	Colonel	TX70	059	Callahan	1958	OA
154608	Colonel	TX30	291	Liberty	1983	N
154639	Colony	TX10	177	Gonzales	1965	OA
154639	Colony	TX40	249	Jim Wells	1980	N
154732	Colorado	TX40	247	Jim Hogg	1936	ONA
154756	Colorado Delta	TX05	990	Offshore-State	1972	N
154763	Colorado East	TX40	247	Jim Hogg	1963	N
154808	Colovaca	TX30	089	Colorado	1974	N
154418	Colovaca West	TX20	285	Lavaca	1976	N
154949	Coltin	TX30	089	Colorado	1971	O
155290	Columbus	TX30	089	Colorado	1944	ONA
155352	Columbus North	TX30	089	Colorado	1956	N
155507	Columbus South	TX30	089	Colorado	1963	N
155538	Columbus West	TX30	089	Colorado	1959	ON
005109	Colville	TX60	067	Cass	1983	OA
155600	Colvin	TX70	417	Shackelford	1968	O
155631	Comanche	TX80	495	Winkler	1976	N
014534	Comanche Bluff	TX80	317	Martin	1993	O
155662	Comanche County Regular	TX70	093	Comanche	1919	ONA
155693	Comanche Creek	TX10	507	Zavala	1960	OA
013671	Comanche Trails	TX85	305	Lynn	1990	OA
004309	Comanche Trust	TX70	429	Stephens	1983	N
155717	Comanche-Hites	TX70	133	Eastland	1978	ONA
155848	Combs	TX40	215	Hidalgo	1964	N
155941	Comet	TX20	469	Victoria	1994	N
156034	Comitas	TX40	505	Zapata	1934	ONA
001002	Comitas South	TX40	505	Zapata	1982	N
156057	Comitas SW	TX40	505	Zapata	1976	N
000519	Command Energy	TX70	133	Eastland	1981	ONA
014006	Commander	TX70	367	Parker	1991	N
156127	Commonwealth	TX40	409	San Patricio	1956	ONA
156158	Commonwealth North	TX40	409	San Patricio	1963	N
156189	Commonwealth South	TX40	355	Nueces	1960	O
156220	Como	TX50	223	Hopkins	1947	OA
156220	Como	TX10	283	La Salle	1954	O
156282	Como NE	TX50	223	Hopkins	1985	OA
156344	Como SE	TX50	223	Hopkins	1983	OA
156486	Compton	TX70	059	Callahan	1973	OA
156561	Con-Rich	TX70	429	Stephens	1955	O
012500	Concannon	TX95	483	Wheeler	1988	ON
156623	Conception	TX40	131	Duval	1952	ON
007566	Conception East	TX40	131	Duval	1983	N
156716	Concho	TX90	097	Cooke	1956	OA
156716	Concho	TX70	417	Shackelford	1983	OA
156716	Concho	TX75	451	Tom Green	1955	N
156747	Concho Bluff	TX80	103	Crane	1956	OA
156778	Concho Bluff North	TX80	135	Ector	1956	OA
156778	Concho Bluff North	TX75	461	Upton	1956	OA
156809	Concho Bluff West	TX80	103	Crane	1965	O
156871	Conchudo	TX40	479	Webb	1954	ONA
156902	Concord	TX60	001	Anderson	1942	O
157057	Concord Dome	TX60	001	Anderson	1960	OA
157243	Concordia	TX40	355	Nueces	1966	O
157274	Concordia NW	TX40	355	Nueces	1968	OA
157305	Concordia West	TX40	355	Nueces	1967	OA
006535	Concrete Ship	TX30	167	Galveston	1984	N
010705	Conda	TX75	081	Coke	1986	OA
006103	Condo	TX75	105	Crockett	1983	OA
157398	Condron	TX70	447	Throckmorton	1951	ONA
157414	Condron North	TX70	447	Throckmorton	1972	ONA
157429	Cone	TX90	337	Montague	1995	O
157574	Conger	TX80	173	Glasscock	1973	ONA
157574	Conger	TX80	431	Sterling	1973	ONA
157580	Conger SW	TX80	173	Glasscock	1979	ONA
157580	Conger SW	TX75	383	Reagan	1979	ONA
157580	Conger SW	TX80	431	Sterling	1979	ONA
157646	Conjax	TX70	429	Stephens	1952	O
157671	Conklin	TX70	363	Palo Pinto	1972	OA
157690	Conkrite	TX30	481	Wharton	1976	N
157708	Conley	TX90	197	Hardeman	1959	ONA
157739	Conley North	TX90	197	Hardeman	1969	O
157770	Conley South	TX90	197	Hardeman	1966	OA
012501	Conn Brown Harbor	TX40	007	Aransas	1987	ONA
012501	Conn Brown Harbor	TX40	409	San Patricio	1987	ONA
157801	Connally-Thornton	TX70	429	Stephens	1950	OA
157863	Connell	TX85	263	Kent	1950	O
157894	Conner	TX90	009	Archer	1951	O
157894	Conner	TX90	237	Jack	1983	O
157925	Conner East	TX90	009	Archer	1960	O
003816	Conners	TX70	133	Eastland	1983	N
157963	Connie	TX40	215	Hidalgo	1979	N
013123	Connie B	TX70	447	Throckmorton	1988	OA
010340	Connolly	TX80	317	Martin	1985	OA
157982	Connor	TX30	313	Madison	1978	N
157987	Conoco Driscoll	TX40	131	Duval	1908	ONA
158018	Conoco Driscoll North	TX40	131	Duval	1963	N
158049	Conoco Driscoll South	TX40	131	Duval	1969	ONA
003041	Conquest	TX70	363	Palo Pinto	1982	N
006536	Conquistador	TX20	285	Lavaca	1984	N
007041	Conrack	TX85	115	Dawson	1982	OA
158080	Conrad	TX85	501	Yoakum	1958	O
158204	Conroe	TX30	339	Montgomery	1931	ONA
158235	Conroe North	TX30	339	Montgomery	1953	N
158266	Conroe South	TX30	339	Montgomery	1970	ONA
158297	Conroe Townsite	TX30	339	Montgomery	1954	ONA
158328	Conroe West	TX30	339	Montgomery	1941	ONA
148346	Conser-Murphy	TX70	083	Coleman	1978	OA
158421	Consolidated	TX90	485	Wichita	1931	OA
158421	Consolidated	TX90	487	Wilbarger	1931	OA
158467	Constitution	TX30	245	Jefferson	1981	ONA
003817	Constitution South	TX30	245	Jefferson	1983	N
008767	Contempo	TX40	479	Webb	1985	N
000520	Content	TX70	083	Coleman	1980	N
001003	Contrary	TX40	479	Webb	1980	N
158669	Conway	TX70	417	Shackelford	1951	OA
158824	Coody	TX90	077	Clay	1968	O
158851	Coody West	TX90	077	Clay	1977	OA
158886	Cook	TX10	013	Atascosa	1982	OA
158886	Cook	TX20	123	De Witt	1959	ON
158886	Cook	TX70	363	Palo Pinto	1979	N
008469	Cook East	TX20	123	De Witt	1991	N
158917	Cook III	TX70	417	Shackelford	1969	OA
159010	Cook Ranch	TX70	417	Shackelford	1949	ONA
159041	Cook Ranch East	TX70	417	Shackelford	1968	O
000521	Cook Ranch West	TX70	417	Shackelford	1979	N
159072	Cook South	TX20	123	De Witt	1963	N
159076	Cook SW	TX20	123	De Witt	1987	ON
159079	Cook West	TX20	123	De Witt	1977	N
158906	Cook-Gem	TX95	211	Hemphill	1971	N

Field Code	Field Name/ Alias/Remarks	State/ Sub	Co Code	County	Disc Year	Field Type
159103	Cooke	TX10	283	La Salle	1956	ONA
159134	Cooke County Regular	TX90	097	Cooke	1924	ONA
008768	Cooke Ranch	TX10	283	La Salle	1984	OA
159146	Cooke West	TX10	283	La Salle	1976	ONA
014913	Cookout	TX70	151	Fisher	1994	O
159196	Cooks Lake	TX30	199	Hardin	1959	N
009199	Cooks Lake South	TX30	245	Jefferson	1985	N
004310	Cooks Point	TX30	051	Burleson	1983	O
159351	Cooksey	TX10	029	Bexar	1950	OA
159351	Cooksey	TX10	493	Wilson	1950	OA
159382	Cooksey Old	TX10	029	Bexar	1929	O
012503	Cool	TX70	367	Parker	1988	N
159413	Cooley	TX30	157	Fort Bend	1983	N
159413	Cooley	TX30	245	Jefferson	1982	O
159413	Cooley	TX70	253	Jones	1968	O
159444	Coon	TX30	167	Galveston	1981	OA
159444	Coon	TX70	447	Throckmorton	1953	O
159475	Coon Creek	TX60	073	Cherokee	1977	N
159630	Coon Hollow	TX70	441	Taylor	1989	O
159723	Cooper	TX90	009	Archer	1942	OA
159723	Cooper	TX90	237	Jack	1982	OA
159723	Cooper	TX70	447	Throckmorton	1976	N
159785	Cooper Creek	TX85	263	Kent	1983	OA
160002	Cooper Ranch	TX70	151	Fisher	1951	O
012145	Coos	TX75	105	Crockett	1987	N
000522	Coot	TX70	433	Stonewall	1979	OA
160219	*Copano Bay*	TX40	007	Aransas		
	Alias for: (**260340**) **Fulton Beach** [SPLIT]					
160250	Copano Bay South	TX40	007	Aransas	1962	ONA
160250	Copano Bay South	TX20	391	Refugio	1962	ONA
160281	Copano Bay SW	TX40	007	Aransas	1967	ONA
008092	Copano-Hamill	TX20	391	Refugio	1981	N
160312	Copaz	TX70	441	Taylor	1960	ONA
160343	Cope	TX75	235	Irion	1952	O
160343	Cope	TX75	383	Reagan	1952	OA
160343	Cope	TX80	431	Sterling	1952	OA
160343	Cope	TX75	451	Tom Green	1952	OA
160405	Copeland	TX70	429	Stephens	1968	OA
160436	Copeland Creek	TX30	373	Polk	1949	ONA
160442	Copeland Creek East	TX30	373	Polk	1949	ONA
160498	Copita	TX40	131	Duval	1953	N
160591	Copper	TX70	363	Palo Pinto	1951	ONA
009200	Copper Breaks East	TX90	197	Hardeman	1985	OA
160622	Coquat	TX20	297	Live Oak	1943	N
160746	Coral	TX70	417	Shackelford	1978	O
004713	Coralina Ranch	TX75	413	Schleicher	1983	OA
160870	Corazon	TX85	415	Scurry	1953	OA
160901	Corbett	TX70	429	Stephens	1978	ONA
160901	Corbett	TX75	461	Upton	1952	OA
160901	Corbett	TX40	489	Willacy	1953	N
160901	Corbett	TX90	503	Young	1982	OA
006343	Corbett North	TX75	461	Upton	1984	OA
160963	Corbett South	TX75	461	Upton	1954	O
013468	Corbett-Houser	TX75	105	Crockett	1990	OA
004622	Corda	TX70	447	Throckmorton	1983	OA
161118	Cordele	TX20	239	Jackson	1938	ONA
161149	Cordele East	TX20	239	Jackson	1953	N
161180	Cordele North	TX20	239	Jackson	1960	O
161211	Cordele SE	TX20	239	Jackson	1954	ONA
161226	Cordele South	TX20	239	Jackson	1975	ONA
161242	Cordele West	TX20	239	Jackson	1950	ONA
161335	Cordona Lake	TX80	103	Crane	1949	ONA
161366	Cordona Lake North	TX80	103	Crane	1960	OA
161397	Cordona Lake South	TX80	103	Crane	1966	O
161428	Cordona Lake SW	TX80	103	Crane	1966	OA
161459	Cordona Lake West	TX80	103	Crane	1965	OA
012504	Cordova	TX75	461	Upton	1988	ONA
012505	*Cordova North*	TX75	461	Upton		
	Alias for: (**012504**) **Cordova** [COMB]					
161534	Corinne	TX75	399	Runnels	1984	OA
161862	Corn	TX10	163	Frio	1959	OA
161986	Cornelia	TX20	297	Live Oak	1954	ONA
011307	Cornelison	TX10	507	Zavala	1987	N
000523	Cornelius	TX30	321	Matagorda	1981	N
000524	Cornerstone	TX30	157	Fort Bend	1979	OA
008094	Cornerstone NE	TX30	157	Fort Bend	1983	OA
162017	Cornersville	TX60	159	Franklin	1953	OA
162048	Cornett	TX85	115	Dawson	1976	OA
162048	Cornett	TX70	441	Taylor	1959	O
001004	Cornish Zinke	TX80	227	Howard	1981	OA
010706	Cornwall	TX60	365	Panola	1986	N
162296	Coroco	TX85	445	Terry	1954	OA
162327	Coroco SE	TX85	445	Terry	1955	OA
000526	Corolla	TX30	185	Grimes	1983	N
000526	Corolla	TX30	473	Waller	1980	ONA
162358	Coronet	TX80	227	Howard	1952	OA
006903	Corpening	TX90	181	Grayson	1984	OA
162389	Corpus Channel	TX40	355	Nueces	1953	ONA
003182	Corpus Channel East	TX40	355	Nueces	1982	ONA
162420	Corpus Channel NW	TX40	355	Nueces	1956	ONA
162451	Corpus Channel West	TX40	355	Nueces	1971	N
162451	Corpus Channel West	TX40	409	San Patricio	1971	N
162482	Corpus Christi	TX40	355	Nueces	1935	ONA
162544	Corpus Christi Bay West	TX40	355	Nueces	1961	ONA
162575	Corpus Christi East	TX40	355	Nueces	1953	N
162606	Corpus Christi Uptown	TX40	355	Nueces	1970	N
162637	Corpus Christi West	TX40	355	Nueces	1948	ONA
162661	Corral	TX70	363	Palo Pinto	1974	O
003042	Corrie	TX30	313	Madison	1982	N
162730	Corrigan	TX85	445	Terry	1950	OA
162761	Corrigan East	TX85	445	Terry	1953	OA
162792	Corrigan North	TX85	445	Terry	1955	OA
008686	Corrigan West	TX85	445	Terry	1984	O
162823	Corry	TX90	237	Jack	1987	OA
162854	Corsica	TX70	433	Stonewall	1953	OA
162885	*Corsica West*	TX70	433	Stonewall		
	Alias for: (**162854**) **Corsica** [COMB]					
162916	Corsicana	TX50	139	Ellis	1896	ONA
162916	Corsicana	TX50	349	Navarro	1894	ONA
162947	*Corsicana Shallow*	TX50	349	Navarro		
	Alias for: (**162916**) **Corsicana** [ALTER]					
162978	Cortez	TX40	427	Starr	1944	N
163009	Cortez North	TX40	427	Starr	1961	N
163040	Cortez South	TX40	427	Starr	1964	ONA
013840	Corvette	TX75	461	Upton	1991	OA
002038	Corvin	TX90	197	Hardeman	1982	O
000527	Corvo	TX75	105	Crockett	1979	ON
163319	Corzine	TX90	009	Archer	1960	O
163350	Cosden	TX20	025	Bee	1944	N
163381	Cosden West	TX20	025	Bee	1942	ONA
163412	Cosefield South	TX90	097	Cooke	1968	OA
163429	Cosmopolitan	TX10	177	Gonzales	1976	OA
163458	Cost	TX10	177	Gonzales	1976	OA
163463	Cost West	TX10	177	Gonzales	1978	ONA
163468	Costa	TX80	103	Crane	1980	OA
163474	Costello	TX70	363	Palo Pinto	1966	N
163485	Costello NW	TX70	363	Palo Pinto	1974	OA
163505	Coston & Cline	TX90	237	Jack	1951	O
014333	Cothan	TX70	133	Eastland	1992	N
006759	Cothrum-BK	TX70	253	Jones	1984	OA
163705	Cotten West	TX80	003	Andrews	1964	OA
163815	Cottle	TX90	503	Young	1953	OA
163846	Cotton	TX75	235	Irion	1959	O
163846	Cotton	TX95	295	Lipscomb	1985	N
163846	Cotton	TX40	355	Nueces	1979	ONA
163939	Cotton Gin	TX50	161	Freestone	1969	N
008095	Cotton Hartman	TX40	355	Nueces	1980	N
163970	Cotton Lake	TX30	071	Chambers	1936	ONA
164001	Cotton Lake East	TX30	071	Chambers	1968	ONA
164016	Cotton Lake North	TX30	071	Chambers	1978	OA
164032	Cotton Lake South	TX30	071	Chambers	1937	ONA
164063	Cotton Lake West	TX30	071	Chambers	1969	ONA
008096	Cotton Patch	TX40	409	San Patricio	1983	N
164083	Cotton Plant	TX70	429	Stephens	1974	OA
012146	Cotton Row	TX40	215	Hidalgo	1987	N
164218	Cottondale	TX90	497	Wise	1950	ONA
164249	Cottonwood	TX90	197	Hardeman	1984	OA
164249	Cottonwood	TX70	253	Jones	1982	OA
164249	Cottonwood	TX30	291	Liberty	1943	ONA
004161	Cottonwood Annie	TX70	253	Jones	1983	OA
164280	*Cottonwood Creek*	TX20	123	De Witt		
	Alias for: (**328634**) **Holly East** [COMB]					
164280	Cottonwood Creek	TX70	151	Fisher	1982	OA
164280	Cottonwood Creek	TX90	337	Montague	1981	OA
164280	Cottonwood Creek	TX70	353	Nolan	1981	N
164280	Cottonwood Creek	TX70	441	Taylor	1981	N
164311	Cottonwood Creek East	TX20	123	De Witt	1961	N
014008	Cottonwood Creek NW	TX20	123	De Witt	1990	N
164342	Cottonwood Creek South	TX20	123	De Witt	1934	ONA
164365	Cottonwood Draw	TX10	311	McMullen	1992	O
164373	Cottonwood East	TX30	291	Liberty	1953	O
164404	Cottonwood North	TX30	291	Liberty	1948	N
164419	Cottonwood NW	TX20	123	De Witt	1976	N
006104	Cottonwood Ranch	TX80	109	Culberson	1980	N
000528	Cottonwood SE	TX30	291	Liberty	1981	N
164435	Cottonwood South	TX30	291	Liberty	1975	OA
164466	Cottonwood SW	TX30	291	Liberty	1969	OA
164528	Cottonwood West	TX30	291	Liberty	1954	N
164621	Cotulla	TX10	283	La Salle	1951	O
164633	Cotulla Ranch	TX40	479	Webb	1974	ON
164683	Couch	TX75	105	Crockett	1986	O
164699	Couey	TX30	481	Wharton	1976	N
164700	Cougar	TX90	009	Archer	1983	OA
010345	Cougar Energy	TX90	009	Archer	1985	OA
164714	Coughran	TX10	013	Atascosa	1956	OA
164745	Coughran South	TX10	013	Atascosa	1969	O
164776	Coughran West	TX10	013	Atascosa	1960	O
001005	Coulter	TX85	169	Garza	1979	OA
001006	Coulter South	TX85	169	Garza	1980	OA
006537	Countiss	TX40	355	Nueces	1983	OA
165179	Counts	TX70	417	Shackelford	1955	OA
165210	County Lake	TX60	401	Rusk	1985	N
165272	County Line	TX40	131	Duval	1953	O
165272	County Line	TX10	311	McMullen	1953	O
165272	County Line	TX70	367	Parker	1980	N
165272	County Line	TX90	503	Young	1953	O
165365	Couper	TX90	503	Young	1952	O
165396	Coupland East	TX10	491	Williamson	1964	OA
165427	Coupland South	TX10	491	Williamson	1949	OA
014637	Couroil	TX95	357	Ochiltree	1993	O
165489	Courtney	TX70	133	Eastland	1949	OA
001007	Cousens	TX20	469	Victoria	1981	N
165551	Cousins	TX10	311	McMullen	1957	ONA
165582	Cousins North	TX10	311	McMullen	1960	N
165592	Couts	TX70	367	Parker	1980	N
165602	Cov	TX80	109	Culberson	1978	N
165613	Cove	TX05	990	Offshore-State	1967	N
008097	Cove North	TX05	990	Offshore-State	1982	N
011098	Covenant	TX90	275	Knox	1987	O
165706	Covert	TX10	127	Dimmit	1972	N
002039	Covey Chapel	TX10	283	La Salle	1980	O
165799	Covington	TX85	445	Terry	1956	OA
165954	Cow Bayou	TX50	145	Falls	1950	ONA
165985	Cow Creek	TX10	311	McMullen	1964	ONA
010346	Cow Creek South	TX10	311	McMullen	1985	N
002040	Cow Creek West	TX10	311	McMullen	1980	N
014536	Cow Killer	TX75	095	Concho	1992	N
012506	Cow Lake	TX30	039	Brazoria	1988	N
166109	Cowan	TX90	009	Archer	1954	O
166109	Cowan	TX95	295	Lipscomb	1965	N
166233	Cowboy	TX40	427	Starr	1972	N
014914	Cowboy West	TX40	427	Starr	1993	N
166264	Cowden	TX80	135	Ector	1955	OA
166295	Cowden North	TX80	003	Andrews	1930	OA
166295	Cowden North	TX80	135	Ector	1930	OA
166326	Cowden SE	TX80	135	Ector	1969	O
166357	Cowden South	TX80	135	Ector	1930	OA
166388	Cowden West	TX80	135	Ector	1955	O
166718	Cowsert	TX75	267	Kimble	1973	N
009416	*Cowther*	TX10	311	McMullen		
	Alias for: (**172976**) **Crowther** [ALTER]					
166729	Cowtrap	TX30	039	Brazoria	1951	N
166729	Cowtrap	TX30	321	Matagorda	1951	N
000532	Cowtrap North	TX05	990	Offshore-State	1980	N

Field Code	Field Name/ Alias/Remarks	State/ Sub	Co Code	County	Disc Year	Field Type
000533	Cowtrap South	TX05	990	Offshore-State	1980	N
166760	Cox	TX30	089	Colorado	1980	N
166760	Cox	TX75	105	Crockett	1948	ONA
166760	Cox	TX85	415	Scurry	1951	O
166760	Cox	TX30	481	Wharton	1951	OA
166791	Cox & Hamon	TX40	131	Duval	1949	OA
166884	Cox North	TX75	105	Crockett	1961	N
166931	Cox Ranch	TX85	415	Scurry	1974	O
011099	Cox South	TX70	441	Taylor	1986	OA
166853	Cox-Brown	TX75	413	Schleicher	1953	ONA
166977	Coy City	TX20	255	Karnes	1945	ONA
167008	Coyanosa	TX80	371	Pecos	1959	ONA
167039	Coyanosa NE	TX80	371	Pecos	1967	N
167070	Coyanosa North	TX80	371	Pecos	1963	OA
167101	Coyanosa South	TX80	371	Pecos	1965	ONA
167132	Coyanosa West	TX80	371	Pecos	1962	OA
167163	Coyle	TX70	367	Parker	1977	N
167349	Coyote	TX40	247	Jim Hogg	1957	O
167473	Coyote East	TX40	247	Jim Hogg	1984	N
014009	Coyote Ridge	TX70	441	Taylor	1991	O
167504	Coyote South	TX40	247	Jim Hogg	1958	O
014839	Coyote Valley	TX80	227	Howard	1994	O
167535	Coyote West	TX40	247	Jim Hogg	1982	ON
014010	Cozy Corner	TX30	149	Fayette	1991	N
167768	Crab	TX30	321	Matagorda	1969	N
167861	Crabbs Prairie	TX30	471	Walker	1966	N
013359	Cracker Jack	TX80	227	Howard	1989	OA
167943	Crackerjack	TX70	433	Stonewall	1974	OA
011376	Craft	TX70	429	Stephens	1986	O
167985	Crafton	TX90	497	Wise	1950	O
007042	Crafton North	TX90	497	Wise	1980	N
168016	Crafton West	TX90	237	Jack	1964	ONA
005118	Craig Ranch	TX95	421	Sherman	1983	N
006105	Craighead	TX70	133	Eastland	1983	ONA
168178	Crain	TX20	469	Victoria	1978	N
168202	Crain-Kunkel	TX90	503	Young	1945	O
168326	Crandell	TX80	371	Pecos	1950	O
168326	Crandell	TX80	431	Sterling	1953	OA
168357	Crane	TX80	103	Crane	1951	OA
168388	Crane Cowden	TX80	103	Crane	1932	OA
168388	Crane Cowden	TX75	461	Upton	1932	OA
168419	Crane Cowden South	TX80	103	Crane	1960	O
001008	Crane Island South	TX40	355	Nueces	1980	ONA
168481	Crane SE	TX80	103	Crane	1957	O
168512	Crane South	TX80	103	Crane	1948	O
168574	Cranell	TX20	391	Refugio	1959	N
168651	Cranford	TX90	237	Jack	1979	N
168667	Cranz	TX20	297	Live Oak	1957	N
168682	Crash	TX75	235	Irion	1976	OA
005121	Crass	TX20	391	Refugio	1983	OA
168760	Craven	TX85	303	Lubbock	1944	OA
168770	Craver	TX70	367	Parker	1977	N
168791	Crawar	TX80	103	Crane	1954	ONA
168791	Crawar	TX80	475	Ward	1954	ONA
168822	Crawar East	TX80	103	Crane	1958	O
168828	Crawar North	TX80	475	Ward	1977	ONA
168795	Crawar South	TX80	103	Crane	1979	N
168853	Crawar West	TX80	475	Ward	1963	ONA
168884	Crawford	TX90	097	Cooke	1977	OA
168884	Crawford	TX70	133	Eastland	1981	OA
168884	Crawford	TX75	327	Menard	1981	N
168884	Crawford	TX70	363	Palo Pinto	1979	N
008098	Crecy	TX30	455	Trinity	1984	OA
169070	Credo	TX80	431	Sterling	1962	OA
169101	Credo East	TX80	431	Sterling	1966	ONA
169132	Credo North	TX80	431	Sterling	1968	OA
169163	Credo SE	TX80	431	Sterling	1967	ONA
169178	Credo West	TX80	173	Glasscock	1976	ONA
000535	Cree	TX90	503	Young	1980	N
169194	Cree-Flowers	TX95	393	Roberts	1954	ONA
169225	Cree-Flowers East	TX95	393	Roberts	1961	N
169256	Cree-Stephens	TX75	399	Runnels	1953	O
169287	Cree-Sykes	TX75	399	Runnels	1950	ONA
169318	Cree-Sykes East	TX75	399	Runnels	1951	O
169349	Cree-Sykes West	TX75	399	Runnels	1960	O
008887	Crego	TX70	253	Jones	1985	OA
005122	Creighton	TX90	197	Hardeman	1986	O
004314	Crenshaw	TX70	083	Coleman	1983	OA
169504	Crescent	TX30	481	Wharton	1945	N
007469	Crescent Moon	TX70	083	Coleman	1983	N
169938	Crescent West	TX30	481	Wharton	1975	N
169969	Creslenn	TX70	253	Jones	1955	OA
170000	Cresson	TX75	105	Crockett	1992	O
170062	Cresswell	TX70	083	Coleman	1953	ONA
170093	Crest	TX95	357	Ochiltree	1965	OA
170124	Crest SE	TX95	357	Ochiltree	1966	O
170186	Crestonia	TX40	131	Duval	1952	OA
170217	Crestonia South	TX40	131	Duval	1952	ONA
170217	Crestonia South	TX40	247	Jim Hogg	1952	OA
003183	Creswell	TX90	503	Young	1982	OA
170372	Crews	TX20	391	Refugio	1982	N
170372	Crews	TX75	399	Runnels	1946	OA
012939	Crews NE	TX75	399	Runnels	1988	N
170403	Crews SE	TX75	399	Runnels	1966	ONA
170434	Crews South	TX75	399	Runnels	1952	OA
170459	Crews SW	TX75	399	Runnels	1977	ONA
170465	Crews West	TX75	399	Runnels	1951	ON
010350	Cricket	TX70	207	Haskell	1985	OA
170511	Crim	TX90	497	Wise	1973	O
170728	Cripple Creek	TX70	447	Throckmorton	1973	OA
009579	Criswell North	TX70	133	Eastland	1981	ON
170868	Crittendon	TX80	495	Winkler	1968	ON
170961	Crockett	TX75	105	Crockett	1938	ONA
170961	Crockett	TX60	225	Houston	1984	N
170961	Crockett	TX75	461	Upton	1938	ONA
170992	Crockett East	TX75	105	Crockett	1976	O
170992	Crockett East	TX75	461	Upton	1953	O
171085	Croft	TX20	025	Bee	1954	ON
002041	Cromera	TX70	417	Shackelford	1982	OA
171333	Cron	TX75	095	Concho	1961	O
008471	Cronk	TX70	417	Shackelford	1984	OA
171364	Crooked Bayou	TX30	291	Liberty	1993	ON
171395	Crooked Creek	TX90	237	Jack	1983	OA
171426	Crooked Lake	TX10	127	Dimmit	1978	ON
171426	Crooked Lake	TX10	507	Zavala	1978	ON
171519	Croom	TX70	083	Coleman	1954	OA
171550	Crosby	TX30	201	Harris	1954	O
000536	Crosby North	TX30	201	Harris	1981	OA
171581	Cross	TX85	169	Garza	1956	OA
171674	Cross Creek	TX30	201	Harris	1993	N
014744	Cross Plains North	TX70	059	Callahan	1993	N
171767	*Cross Roads*	TX70	253	Jones		
	Alias for: (**363192**) **Jones County Regular** [COMB]					
171922	Cross Tie	TX90	275	Knox	1964	OA
007808	Cross Tie West	TX70	207	Haskell	1984	OA
007808	Cross Tie West	TX90	275	Knox	1984	OA
171937	Cross West	TX30	185	Grimes	1977	O
171860	Cross-S-Ranch	TX10	507	Zavala	1968	ON
171705	Crosscut	TX70	049	Brown	1950	N
171984	Crossett	TX80	103	Crane	1944	OA
171984	Crossett	TX75	461	Upton	1944	OA
172000	Crossett East	TX80	103	Crane	1967	O
172000	Crossett East	TX75	461	Upton	1967	O
172015	Crossett North	TX80	103	Crane	1962	OA
172015	Crossett North	TX75	461	Upton	1962	OA
172046	Crossett South	TX80	103	Crane	1956	O
172046	Crossett South	TX75	105	Crockett	1956	OA
172046	Crossett South	TX80	371	Pecos	1956	OA
172046	Crossett South	TX75	461	Upton	1956	O
172077	Crossett West	TX80	103	Crane	1962	ONA
172108	Crossman	TX90	009	Archer	1955	O
172108	Crossman	TX60	073	Cherokee	1984	ONA
172139	Crossman East	TX90	009	Archer	1959	O
172170	Crossroads	TX90	197	Hardeman	1984	OA
172387	Croton	TX85	269	King	1972	OA
012732	Croton Breaks	TX85	269	King	1988	OA
172418	Croton Creek	TX85	125	Dickens	1969	OA
172422	Croton Creek East	TX85	125	Dickens	1969	OA
172449	Croton Creek South	TX85	125	Dickens	1968	OA
172511	Crow	TX70	253	Jones	1951	OA
172511	Crow	TX60	499	Wood	1976	OA
172604	Crowell East	TX90	155	Foard	1961	OA
172635	Crowell North	TX90	155	Foard	1959	OA
172697	Crowell SW	TX90	155	Foard	1969	OA
001011	Crown	TX85	445	Terry	1981	OA
172821	Crown East	TX10	013	Atascosa	1954	OA
172883	*Crown North*	TX10	013	Atascosa		
	Alias for: (**172821**) **Crown East** [COMB]					
172945	*Crown South*	TX10	013	Atascosa		
	Alias for: (**172821**) **Crown East** [COMB]					
172976	Crowther	TX10	311	McMullen	1915	ONA
010351	Crowther North	TX10	311	McMullen	1985	O
173131	Crum	TX90	237	Jack	1980	ONA
173193	Crump	TX70	447	Throckmorton	1956	OA
010352	Crumpler	TX90	077	Clay	1985	O
173317	Cruse	TX75	399	Runnels	1963	O
173348	Crusher	TX80	389	Reeves	1964	OA
173379	Crutchfield	TX40	131	Duval	1957	N
007850	Cruz Creek	TX95	375	Potter	1982	O
173441	Crystal	TX40	479	Webb	1984	N
173472	Crystal Beach	TX30	167	Galveston	1971	ON
173472	Crystal Beach	TX05	990	Offshore-State	1970	ON
173492	Crystal City	TX10	127	Dimmit	1976	ONA
173492	Crystal City	TX10	507	Zavala	1963	ONA
173534	Crystal Falls	TX70	429	Stephens	1948	OA
173540	Crystal Falls East	TX70	429	Stephens	1977	ONA
014685	Cuba Libre	TX40	479	Webb	1993	N
173891	Cuellar	TX40	505	Zapata	1927	ON
173922	Cuellar West	TX40	505	Zapata	1947	N
173953	Cuerno Largo	TX80	135	Ector	1992	OA
173984	Cuero South	TX20	123	De Witt	1959	ONA
007043	Cuesta Hill	TX75	105	Crockett	1981	OA
174046	Culberson-White	TX70	049	Brown	1951	OA
174077	Culbertson	TX70	253	Jones	1950	OA
000539	Cullen	TX30	481	Wharton	1979	N
000540	Cullers & Bailey	TX70	253	Jones	1979	OA
174170	Cullum	TX90	487	Wilbarger	1955	O
174201	Culp	TX85	079	Cochran	1955	OA
174325	Cumberland	TX95	421	Sherman	1993	N
014538	Cumming	TX70	363	Palo Pinto	1993	N
174387	Cummins	TX80	135	Ector	1967	OA
174387	Cummins	TX30	321	Matagorda	1953	O
174418	Cundiff	TX90	237	Jack	1949	ONA
174449	Cundiff North	TX90	237	Jack	1953	ONA
174449	Cundiff North	TX90	497	Wise	1953	ONA
174480	Cundiff South	TX90	237	Jack	1956	ONA
174511	Cundiff SW	TX90	237	Jack	1960	O
174542	Cunningham	TX90	077	Clay	1964	N
174542	Cunningham	TX90	337	Montague	1950	O
011101	Cunningham Ranch	TX80	371	Pecos	1979	OA
001013	Cunningham Ranch North	TX80	371	Pecos	1979	N
174548	Cunningham-Hubbard	TX70	059	Callahan	1978	N
174711	Curley	TX70	447	Throckmorton	1976	OA
000541	Curley South	TX70	447	Throckmorton	1980	OA
174728	Currey	TX70	447	Throckmorton	1961	OA
174759	Currie	TX50	349	Navarro	1921	ONA
174790	*Curry*	TX75	399	Runnels		
	Alias for: (**337997**) **Hull-Dobbs** [COMB]					
006904	Curry & Thornton	TX75	399	Runnels	1984	OA
174914	Curt Weaver	TX90	237	Jack	1954	N
174883	Curt-Roy	TX85	169	Garza	1955	OA
174945	Curtis	TX70	447	Throckmorton	1951	OA
174945	Curtis	TX10	507	Zavala	1984	N
000542	Curtis Mitchell	TX70	363	Palo Pinto	1979	N
175007	Curtis South	TX70	447	Throckmorton	1969	OA
175379	Custard	TX90	237	Jack	1967	ONA
175421	Custer City	TX90	097	Cooke	1983	OA
175720	Cutbirth	TX70	059	Callahan	1947	OA
175751	Cuthand SE	TX60	387	Red River	1953	O
013584	Cuthbertson	TX20	123	De Witt	1990	OA
175813	Cutter	TX95	357	Ochiltree	1987	N
175906	Cutty Sark	TX75	399	Runnels	1957	OA
175937	Cutty Sark North	TX75	399	Runnels	1965	O
013844	CVL	TX80	103	Crane	1991	OA

Field Code	Field Name/ Alias/Remarks	State/ Sub	Co Code	County	Disc Year	Field Type
009417	CWWJ	TX30	477	Washington	1984	N
176240	Cy Perkins	TX90	503	Young	1952	OA
010353	Cyber	TX90	503	Young	1985	O
012149	Cydney Brynn	TX60	315	Marion	1987	O
176302	Cynthia	TX90	485	Wichita	1950	OA
176333	Cypress	TX30	201	Harris	1949	ONA
176457	Cypress Creek	TX30	351	Newton	1958	ON
176488	Cypress Creek East	TX30	351	Newton	1968	N
176519	Cypress Creek North	TX30	351	Newton	1967	OA
014745	Cypress Deep	TX30	201	Harris	1993	O
176736	Cypress SW	TX30	201	Harris	1960	N
176740	Cypress West	TX30	201	Harris	1980	N
176767	Cyril	TX60	401	Rusk	1962	ONA
176805	Cyril South	TX60	401	Rusk	1977	ON
001016	Cyril West	TX60	401	Rusk	1981	N
177458	D & G	TX75	399	Runnels	1962	O
177489	D & L	TX90	503	Young	1966	O
003043	D & M	TX75	399	Runnels	1982	O
177418	D A	TX80	371	Pecos	1976	ONA
014539	D A G	TX70	417	Shackelford	1992	N
177551	D B	TX70	417	Shackelford	1969	OA
177582	D C	TX90	009	Archer	1959	O
007811	D C L	TX90	077	Clay	1984	OA
177613	D C M	TX90	503	Young	1971	OA
177706	D C R 79 South	TX40	131	Duval	1968	ONA
177644	D C R-55	TX40	131	Duval	1962	O
177675	D C R-79	TX40	131	Duval	1948	ONA
177737	D E B	TX85	165	Gaines	1952	OA
005129	D G	TX95	295	Lipscomb	1983	N
003818	D G J	TX90	237	Jack	1983	O
010354	D H	TX70	429	Stephens	1985	OA
177756	D H J	TX30	185	Grimes	1973	ONA
177756	D H J	TX30	473	Waller	1973	ONA
177768	D I F	TX85	415	Scurry	1964	O
177799	D J	TX70	417	Shackelford	1964	ONA
009205	D J S	TX75	105	Crockett	1984	OA
011380	D Jack	TX70	417	Shackelford	1981	N
177892	D N S	TX20	123	De Witt	1959	O
177901	D R S	TX70	133	Eastland	1976	ONA
007851	D R S SE	TX70	133	Eastland	1982	OA
177910	D S	TX80	371	Pecos	1978	N
000543	D-C 176	TX70	417	Shackelford	1979	N
177722	D-D-C	TX90	009	Archer	1973	OA
177463	D-H-B	TX75	399	Runnels	1974	OA
177830	D-K	TX90	487	Wilbarger	1954	O
177861	D-L-S	TX85	219	Hockley	1953	OA
000544	D-W-C	TX70	433	Stonewall	1979	OA
177954	Daboval	TX30	481	Wharton	1944	ONA
002043	Daboval NE	TX30	481	Wharton	1982	N
177930	Dacosta	TX20	469	Victoria	1959	N
010355	Dad Warner	TX85	101	Cottle	1985	O
014214	Daddy Schu	TX30	071	Chambers	1991	N
178225	Dagg	TX20	285	Lavaca	1974	N
178228	Dagg North	TX20	285	Lavaca	1978	N
178450	Dahl	TX20	025	Bee	1953	ONA
178453	Dahl-Hope	TX95	195	Hansford	1973	OA
178481	Dahurd	TX30	471	Walker	1953	O
178521	Daily	TX90	503	Young	1957	O
008473	Daisy Dean	TX30	089	Colorado	1984	N
178574	Dak	TX90	009	Archer	1983	OA
178574	Dak	TX50	213	Henderson	1965	O
178605	Dakin	TX90	503	Young	1954	OA
008474	Dalana	TX70	447	Throckmorton	1984	OA
178636	Dalby Springs	TX60	037	Bowie	1952	O
178698	Dale	TX70	049	Brown	1978	ONA
178698	*Dale*	TX10	055	Caldwell		
	Alias for: (**178760**) **Dale-McBride** [COMB]					
178700	Dale Allen	TX10	323	Maverick	1976	N
178853	*Dale West*	TX10	055	Caldwell		
	Alias for: (**178760**) **Dale-McBride** [COMB]					
178760	Dale-McBride	TX10	021	Bastrop	1927	OA
178760	Dale-McBride	TX10	055	Caldwell	1927	OA
007810	Dallardsville	TX30	373	Polk	1983	ONA
178946	Dallas	TX70	083	Coleman	1980	N
011695	Dallas Branch	TX30	241	Jasper	1987	N
179008	Dallas Husky	TX20	175	Goliad	1953	ONA
179012	Dallas Husky Deep	TX20	175	Goliad	1972	N
179039	Dallas Husky East	TX20	175	Goliad	1953	N
179070	Dallas Husky NE	TX20	175	Goliad	1962	ONA
179101	Dalou	TX85	303	Lubbock	1970	O
179121	Dalsam	TX80	003	Andrews	1973	OA
179121	Dalsam	TX85	165	Gaines	1973	OA
179132	Dalton	TX85	033	Borden	1958	OA
179132	Dalton	TX70	363	Palo Pinto	1940	N
000545	Dalton Bend	TX70	363	Palo Pinto	1977	ONA
179256	Daly	TX90	497	Wise	1949	ONA
179256	Daly	TX10	507	Zavala	1980	N
179287	Daly North	TX90	497	Wise	1954	ONA
014442	Dalzell	TX70	049	Brown	1992	OA
179303	Damascus	TX60	005	Angelina	1976	N
179303	Damascus	TX30	373	Polk	1976	N
179318	Dameron	TX80	371	Pecos	1961	ONA
179442	Damon Mound	TX30	039	Brazoria	1915	ONA
179473	Damon Mound East	TX30	039	Brazoria	1953	OA
179504	Damon Mound SE	TX30	039	Brazoria	1955	O
179523	Damsite	TX80	301	Loving	1976	N
179535	Damson	TX70	447	Throckmorton	1969	O
000546	Damuth	TX30	407	San Jacinto	1979	ONA
179553	Damuth North	TX30	407	San Jacinto	1981	OA
179566	Dan	TX90	487	Wilbarger	1977	OA
014215	Dan A Hughes	TX40	247	Jim Hogg	1991	N
015112	Dan A Hughes West	TX40	505	Zapata	1992	N
179597	Dan Sullivan	TX40	047	Brooks	1944	ON
012940	Dan-Choate	TX70	429	Stephens	1988	ONA
179628	Dana	TX90	009	Archer	1961	O
179632	Dana East	TX90	009	Archer	1978	OA
179659	Danbury	TX30	039	Brazoria	1947	ONA
179690	Danbury Dome	TX30	039	Brazoria	1930	ONA
179721	Danbury Dome North	TX30	039	Brazoria	1952	ONA
003976	Danbury Dome West	TX30	039	Brazoria	1983	N
179752	Danbury East	TX30	039	Brazoria	1967	OA
179783	Danbury North	TX30	039	Brazoria	1952	OA
179793	Danbury NW	TX30	039	Brazoria	1977	ONA
011938	Danbury Ridge	TX30	039	Brazoria	1987	N
179814	Danbury South	TX30	039	Brazoria	1963	N
179845	Danbury SW	TX30	039	Brazoria	1952	ON
179876	Dance	TX30	039	Brazoria	1962	N
179897	Dance West	TX30	039	Brazoria	1975	N
010072	Dancing Bear	TX70	429	Stephens	1985	ONA
012941	Danden	TX95	195	Hansford	1988	N
014012	Dandy H Wilkes	TX70	133	Eastland	1991	O
179990	Danforth	TX20	175	Goliad	1978	N
180062	Dangle	TX90	097	Cooke	1943	OA
007044	Dani	TX80	371	Pecos	1982	OA
180093	Daniel	TX70	151	Fisher	1977	OA
180093	Daniel	TX50	213	Henderson	1979	O
180093	Daniel	TX95	357	Ochiltree	1954	ON
180093	Daniel	TX70	367	Parker	1981	N
180124	Daniel O Driscoll	TX20	391	Refugio	1964	N
015189	Danielle Lee	TX70	417	Shackelford	1994	O
180155	Daniels	TX90	503	Young	1950	OA
180186	Daniels Ranch	TX20	123	De Witt	1964	N
002045	Daniels Ranch South	TX20	123	De Witt	1982	N
009201	Dannelly	TX10	055	Caldwell	1985	OA
180372	Dantone Long	TX10	029	Bexar	1965	OA
180403	Danville	TX60	183	Gregg	1959	ONA
180403	Danville	TX60	401	Rusk	1959	ONA
180418	Danville East	TX60	183	Gregg	1981	N
180418	Danville East	TX60	401	Rusk	1980	ON
003978	Danville West	TX60	401	Rusk	1982	ONA
006906	Daphne	TX70	429	Stephens	1984	N
180465	Darby	TX10	331	Milam	1985	N
180511	Darco SE	TX60	203	Harrison	1979	N
180527	Darden	TX90	009	Archer	1951	O
180527	Darden	TX95	295	Lipscomb	1982	OA
180589	Darilek	TX90	009	Archer	1953	O
180651	Dark Hollow	TX70	253	Jones	1979	ONA
013846	Dark Horse	TX75	095	Concho	1991	OA
180837	Darmer	TX80	495	Winkler	1964	ONA
180847	Darmer NE	TX80	495	Winkler	1978	OA
180992	Darnell	TX90	023	Baylor	1960	O
181023	Darner-Hammon	TX90	237	Jack	1961	ONA
181035	Darren	TX95	295	Lipscomb	1978	ONA
010356	Darren SW	TX95	295	Lipscomb	1985	N
181054	Darrington	TX30	039	Brazoria	1981	ONA
181085	Darrouzett	TX95	295	Lipscomb	1962	ONA
181116	Darrouzett NE	TX95	295	Lipscomb	1968	O
181147	Darrouzett NW	TX95	295	Lipscomb	1965	OA
009202	Darrouzett West	TX95	295	Lipscomb	1985	N
003979	Darsey	TX10	507	Zavala	1983	N
181209	Darst Creek	TX10	187	Guadalupe	1929	ONA
012943	Dasa	TX20	297	Live Oak	1988	N
015273	Dasher	TX20	123	De Witt	1994	N
181364	Daskam	TX40	215	Hidalgo	1949	ON
181395	Daskam South	TX40	215	Hidalgo	1955	N
003085	Daskam West	TX40	215	Hidalgo	1982	N
181426	Daugherty	TX70	253	Jones	1950	OA
181457	Daugherty East	TX70	253	Jones	1952	OA
181488	Daume	TX90	009	Archer	1944	OA
181519	Dav-Mag	TX90	077	Clay	1956	O
181550	Davan	TX70	433	Stonewall	1963	OA
012734	Davan South	TX70	151	Fisher	1988	OA
181612	Davenport	TX75	081	Coke	1949	O
181612	Davenport	TX70	133	Eastland	1984	OA
181612	Davenport	TX90	237	Jack	1961	ONA
181612	Davenport	TX90	497	Wise	1956	ONA
181860	Daves	TX90	009	Archer	1970	OA
181860	Daves	TX90	485	Wichita	1970	OA
181891	David	TX75	081	Coke	1955	O
014152	David JR	TX70	447	Throckmorton	1991	N
006275	David-Eric	TX75	399	Runnels	1984	OA
006275	David-Eric	TX70	441	Taylor	1984	OA
008687	David-Gail	TX60	001	Anderson	1984	N
182015	Davidson	TX90	485	Wichita	1943	OA
182046	Davidson Chapel	TX60	203	Harrison	1961	OA
182083	Davidson Farm	TX90	503	Young	1972	OA
182108	Davidson Ranch	TX75	105	Crockett	1964	ONA
005130	Davie	TX10	029	Bexar	1983	OA
182170	Davis	TX10	013	Atascosa	1983	OA
182170	Davis	TX70	133	Eastland	1979	N
182170	Davis	TX75	399	Runnels	1951	O
182170	Davis	TX70	429	Stephens	1979	N
182170	Davis	TX75	461	Upton	1950	ONA
182170	Davis	TX40	479	Webb	1962	ONA
182170	Davis	TX90	503	Young	1946	ONA
182170	Davis	TX40	505	Zapata	1962	ONA
182294	Davis Creek	TX50	293	Limestone	1983	N
010250	Davis Draw	TX95	357	Ochiltree	1985	N
182356	Davis Hill	TX30	291	Liberty	1955	O
182449	Davis Ranch	TX70	417	Shackelford	1957	ONA
010358	Davis Ribble	TX90	503	Young	1985	OA
182542	Davis South	TX40	505	Zapata	1966	ONA
182201	Davis-Bell	TX70	083	Coleman	1952	OA
182573	Davis-Taylor	TX70	441	Taylor	1958	O
182604	Davis-Watson	TX70	083	Coleman	1961	OA
014915	Davo	TX20	285	Lavaca	1993	N
008101	Davsun	TX60	419	Shelby	1982	N
182635	Davy	TX20	255	Karnes	1962	ONA
182666	Davy Crockett	TX60	225	Houston	1976	O
182666	Davy Crockett	TX40	505	Zapata	1955	OA
013673	Davy Crockett NE	TX60	225	Houston	1991	OA
182697	Daw-Con	TX70	417	Shackelford	1955	OA
008475	Daw-Den	TX85	033	Borden	1984	OA
182712	Dawkins	TX90	237	Jack	1978	OA
182728	Dawn	TX10	163	Frio	1963	O
012944	Dawn G	TX85	169	Garza	1988	OA
182759	Daws	TX70	447	Throckmorton	1948	OA
182759	Daws	TX90	503	Young	1948	ONA
182790	Dawson	TX80	103	Crane	1955	OA
003153	Dawson - Conway	TX70	417	Shackelford	1982	N
182827	Dawson East	TX80	103	Crane	1974	OA
182852	Dawson South	TX80	103	Crane	1969	OA
182883	Day	TX10	187	Guadalupe	1940	O
182883	Day	TX30	313	Madison	1948	ONA

Field Code	Field Name/ Alias/Remarks	State/ Sub	Co Code	County	Disc Year	Field Type
182914	Day & Griffin	TX70	133	Eastland	1953	ONA
003184	Day Ranch	TX70	083	Coleman	1980	N
183007	Day South	TX30	313	Madison	1977	ONA
007853	Day-Harding	TX70	429	Stephens	1982	OA
003980	Daybreak	TX70	429	Stephens	1983	ONA
183069	Days Chapel	TX60	001	Anderson	1955	ON
183162	Dayton North	TX30	291	Liberty	1905	ONA
183224	*Dayton South*	TX30	291	Liberty		
	Alias for: (**413421**) **Liberty South** [COMB]					
010359	DCZ	TX70	353	Nolan	1985	O
014540	DDD	TX80	227	Howard	1993	O
183527	*De Berry*	TX60	365	Panola		
	Alias for: (**058904**) **Bethany** [ALTER]					
183558	De Busk	TX70	083	Coleman	1955	OA
183589	De Garcia	TX40	131	Duval	1963	ONA
183620	De Geurin	TX90	097	Cooke	1955	OA
183682	De Late Charco	TX40	047	Brooks	1957	N
183713	De Leon	TX70	093	Comanche	1950	N
	STOR					
000547	De Leon North	TX70	093	Comanche	1979	ONA
003820	De Luna	TX40	131	Duval	1983	ONA
183744	De Paul	TX75	105	Crockett	1950	ON
183775	De Pine	TX20	469	Victoria	1950	O
014916	De Renne	TX75	095	Concho	1994	O
183837	De Spain	TX40	479	Webb	1953	ON
183868	De Spain North	TX40	479	Webb	1956	O
183899	De Spain SE	TX40	479	Webb	1963	ONA
183930	De Spain South	TX40	479	Webb	1953	O
183961	De Witt	TX70	363	Palo Pinto	1959	N
002048	Dead Dog	TX90	197	Hardeman	1982	OA
184023	Dead Horse Creek	TX70	133	Eastland	1977	ONA
008476	Deadman Draw	TX70	059	Callahan	1984	N
184104	Deadwood	TX80	173	Glasscock	1977	OA
001019	Deadwood South	TX80	173	Glasscock	1980	OA
000116	Deadwood West	TX80	173	Glasscock	1979	OA
184116	*Dean*	TX85	079	Cochran		
	Alias for: (**660348**) **Slaughter** [COMB]					
184116	Dean	TX75	399	Runnels	1981	OA
007048	Dean East	TX90	077	Clay	1982	OA
000548	Dean Lake	TX30	339	Montgomery	1980	N
007049	Dean Ranch	TX75	443	Terrell	1982	N
012946	Dean West	TX85	079	Cochran	1989	O
003185	Deana Fay	TX70	417	Shackelford	1982	OA
014639	Deanie B	TX75	399	Runnels	1993	O
007855	Deann	TX70	429	Stephens	1982	N
003821	Deanville South	TX30	051	Burleson	1983	OA
184271	Dearing	TX90	237	Jack	1953	ONA
184302	Dearing SE	TX90	237	Jack	1956	O
184364	Deaton	TX90	009	Archer	1955	O
184364	Deaton	TX70	363	Palo Pinto	1959	N
184395	Deats	TX90	503	Young	1957	OA
003823	Deb	TX75	413	Schleicher	1983	OA
010360	Debbie B	TX20	297	Live Oak	1985	N
002049	Debby	TX10	311	McMullen	1980	ONA
000549	Debbye J	TX70	417	Shackelford	1979	N
008477	Deberry	TX60	365	Panola	1984	ONA
010361	Deberry North	TX60	365	Panola	1985	ONA
010362	Deberry NW	TX60	365	Panola	1985	OA
006344	Deberry SW	TX60	365	Panola	1983	ONA
009203	Deberry West	TX60	365	Panola	1985	N
184519	Deborah	TX70	049	Brown	1952	OA
012152	Deborah Lynn	TX60	203	Harrison	1987	O
184547	Debra	TX85	219	Hockley	1977	OA
013208	Debra A	TX50	467	Van Zandt	1989	N
184550	Debra Ann	TX70	417	Shackelford	1972	ONA
184612	Decatur	TX90	497	Wise	1958	ONA
000103	Decatur East	TX90	497	Wise	1981	N
184705	Decatur North	TX90	497	Wise	1957	O
184767	Decatur South	TX90	497	Wise	1958	N
184798	Decatur West	TX90	497	Wise	1959	N
185007	Deck	TX80	431	Sterling	1972	ONA
185015	Decker	TX90	009	Archer	1958	OA
185036	Decker Switch	TX30	201	Harris	1984	O
185036	Decker Switch	TX60	225	Houston	1972	ONA
009418	Decker Switch SE	TX60	225	Houston	1984	N
185046	Deckers Prairie	TX30	201	Harris	1949	ONA
185046	Deckers Prairie	TX30	339	Montgomery	1949	ONA
185077	Deckers Prairie South	TX30	201	Harris	1949	ONA
185077	Deckers Prairie South	TX30	339	Montgomery	1949	ONA
185108	Decleva	TX70	429	Stephens	1956	ONA
000550	Deco	TX70	083	Coleman	1979	OA
013126	Dee	TX80	317	Martin	1989	OA
000551	Dee Cee	TX90	237	Jack	1981	N
185139	Dee Davenport	TX40	427	Starr	1947	ON
004371	Deemar	TX80	371	Pecos	1983	OA
185232	Deep Creek	TX70	417	Shackelford	1949	ONA
185246	Deep Down Ranch	TX70	221	Hood	1978	OA
185400	Deep Mud	TX10	323	Maverick	1977	O
185418	Deep River	TX70	363	Palo Pinto	1981	N
185449	Deep Rock	TX80	003	Andrews	1929	OA
185480	Deep Rock South	TX80	003	Andrews	1961	OA
185511	Deer	TX90	077	Clay	1953	O
185542	Deer Creek	TX90	077	Clay	1982	OA
185542	Deer Creek	TX50	145	Falls	1950	OA
009419	Deer Creek East	TX90	077	Clay	1984	OA
002984	Deer Creek SE	TX90	077	Clay	1980	OA
185655	Deer Crossing	TX70	447	Throckmorton	1978	N
185790	Deer Park	TX30	201	Harris	1954	O
185821	Deer Ridge	TX70	429	Stephens	1959	N
185852	Deer Swamp	TX60	365	Panola	1966	O
186193	Dees	TX90	237	Jack	1952	ONA
186224	Dees NE	TX90	237	Jack	1957	OA
186574	Dehoney	TX90	077	Clay	1972	OA
186620	Deike	TX75	399	Runnels	1960	OA
186658	Dejay	TX40	131	Duval	1955	ONA
014153	Dejay Deep	TX40	131	Duval	1991	N
003590	Dejay North	TX40	131	Duval	1982	ON
186720	Del Grullo	TX40	273	Kleberg	1953	ON
001021	Del Mar	TX40	479	Webb	1981	N
186751	Del Monte	TX10	507	Zavala	1947	ONA
186782	Del Monte North	TX10	507	Zavala	1961	N
186925	Delaney	TX70	207	Haskell	1983	N
186925	Delaney	TX60	423	Smith	1972	OA
002959	Delano	TX70	133	Eastland	1977	N
007812	Delasa	TX70	133	Eastland	1984	OA
186968	Delaware Bend	TX90	097	Cooke	1963	ONA
003824	Delaware Bend North	TX90	097	Cooke	1982	OA
003824	Delaware Bend North	TX90	181	Grayson	1982	OA
007856	Delay	TX70	049	Brown	1982	OA
008688	Delesseline	TX30	089	Colorado	1984	OA
187092	*Delfern*	TX90	237	Jack		
	Alias for: (**352386**) **Jack County Regular** [COMB]					
007813	Delhi NE	TX30	201	Harris	1983	N
187123	Delhi North	TX30	201	Harris	1945	ONA
007473	Delhi NW	TX30	201	Harris	1984	N
187278	Deliad	TX20	123	De Witt	1965	O
187293	Delight	TX70	059	Callahan	1976	OA
187309	Dell	TX80	103	Crane	1956	OA
008480	Delle	TX70	417	Shackelford	1984	OA
187495	Dellwood	TX75	435	Sutton	1967	N
187517	Delmita	TX40	427	Starr	1975	ON
187526	Delong	TX70	429	Stephens	1954	ONA
187557	Delores	TX10	493	Wilson	1954	O
187622	Delray	TX70	049	Brown	1979	OA
187622	Delray	TX70	433	Stonewall	1977	OA
187623	Delray East	TX70	433	Stonewall	1979	OA
187625	Delrose	TX60	459	Upshur	1978	ONA
187634	Delroy	TX70	447	Throckmorton	1977	OA
187650	Delstrat	TX80	475	Ward	1958	OA
187650	Delstrat	TX80	495	Winkler	1958	OA
187681	Delta	TX70	083	Coleman	1983	ONA
187681	Delta	TX70	429	Stephens	1952	OA
006763	Delta South	TX70	049	Brown	1984	OA
187836	Demand	TX95	357	Ochiltree	1984	N
187880	Demere	TX75	451	Tom Green	1976	N
187929	Demoss	TX90	009	Archer	1949	OA
187960	Demoss NE	TX90	009	Archer	1955	OA
187991	Dempsey Creek	TX85	165	Gaines	1955	OA
187991	Dempsey Creek	TX30	351	Newton	1981	ONA
003186	Dempster	TX75	105	Crockett	1982	N
002054	Denard	TX75	327	Menard	1982	OA
188115	Denhawken	TX10	493	Wilson	1953	ONA
008769	Denis	TX75	451	Tom Green	1985	OA
188146	Denison	TX75	435	Sutton	1962	N
188177	Denison South	TX90	181	Grayson	1964	OA
188208	Denman	TX30	321	Matagorda	1956	O
011939	Denman-Lemke	TX20	469	Victoria	1985	N
188301	Dennis	TX90	237	Jack	1983	OA
000553	Dennis SW	TX70	221	Hood	1977	N
000553	Dennis SW	TX70	367	Parker	1977	N
007857	Dennis West	TX70	367	Parker	1982	N
188363	Denny	TX85	033	Borden	1980	OA
188363	Denny	TX50	145	Falls	1971	ON
010367	Denny Bowles	TX60	203	Harrison	1985	N
188518	Denson	TX90	077	Clay	1955	O
188549	Dent Ingram	TX10	127	Dimmit	1967	OA
003187	Dentler	TX20	469	Victoria	1982	N
188580	Denton	TX70	059	Callahan	1950	OA
011388	Denton A	TX70	447	Throckmorton	1987	OA
188611	Denton Creek	TX90	337	Montague	1954	O
188642	Denton Creek North	TX90	337	Montague	1964	OA
188797	Denver	TX90	337	Montague	1943	OA
189262	Derby	TX90	503	Young	1983	ONA
189266	*Derby East*	TX10	163	Frio		
	Alias for: (**546119**) **Pearsall** [COMB]					
189293	Dermott	TX85	415	Scurry	1949	O
007051	Deroen	TX85	115	Dawson	1981	OA
009420	Deroen South	TX85	115	Dawson	1985	OA
008104	Deron	TX60	387	Red River	1982	O
002056	Derrick Bacon	TX10	493	Wilson	1980	OA
189355	Derry	TX40	131	Duval	1951	N
189417	Desdemona	TX70	093	Comanche	1918	OA
189417	Desdemona	TX70	133	Eastland	1918	OA
189417	Desdemona	TX70	143	Erath	1918	OA
189448	Desdemona East	TX70	143	Erath	1967	ONA
000554	Desdemona M	TX70	133	Eastland	1980	OA
003825	Desdemona North	TX70	133	Eastland	1980	ONA
009384	Desparado	TX40	479	Webb	1985	N
008690	Desperado	TX80	329	Midland	1984	OA
013469	Destino	TX40	131	Duval	1989	N
189696	Deu Pree	TX60	499	Wood	1951	OA
189727	Deu Pree North	TX60	499	Wood	1964	O
189731	Deuce	TX30	407	San Jacinto	1974	N
189739	Deupree	TX10	029	Bexar	1936	O
189745	Devcon	TX20	297	Live Oak	1976	N
006106	Devers	TX30	291	Liberty	1983	ONA
006538	Devers South	TX30	291	Liberty	1984	OA
002057	Devil	TX30	245	Jefferson	1982	ON
011389	Devilbiss	TX30	287	Lee	1987	OA
189751	Devillier	TX30	071	Chambers	1975	N
189789	Devils Courthouse	TX75	451	Tom Green	1955	O
189882	Devils Pocket	TX30	351	Newton	1967	ON
008105	Devils Pocket West	TX30	351	Newton	1983	OA
189913	Devils River	TX10	465	Val Verde	1959	ONA
001023	Devils Run	TX20	391	Refugio	1981	ONA
189944	Devils Water Hole	TX10	311	McMullen	1969	ONA
003188	Devious Ridge	TX70	441	Taylor	1983	O
003189	Dew	TX50	161	Freestone	1982	N
190081	Deweber	TX90	237	Jack	1975	OA
190089	Dewees	TX10	493	Wilson	1978	O
190130	Dewey	TX20	057	Calhoun	1959	N
190130	Dewey	TX70	133	Eastland	1975	ONA
000299	Dewey Lake	TX80	173	Glasscock	1981	ONA
000299	Dewey Lake	TX80	227	Howard	1981	ONA
002058	Dewey Lake East	TX80	173	Glasscock	1982	ONA
003826	Dewey Lake South	TX80	173	Glasscock	1983	OA
190223	Deweyville	TX30	351	Newton	1963	N
000153	Deweyville West	TX30	351	Newton	1980	N
007816	Dewville	TX10	177	Gonzales	1984	OA
190316	Dexter	TX90	097	Cooke	1963	OA
190347	Dexter East	TX90	097	Cooke	1975	OA
190378	Dexter NW	TX90	097	Cooke	1966	OA
190409	Dexter SW	TX90	097	Cooke	1965	OA
190440	Dexter West	TX90	097	Cooke	1976	OA

Field Code	Field Name/ Alias/Remarks	State/ Sub	Co Code	County	Disc Year	Field Type
190456	Di-Mar	TX80	371	Pecos	1978	N
190712	Dial	TX20	175	Goliad	1945	ON
190712	Dial	TX90	181	Grayson	1955	OA
190712	Dial	TX70	417	Shackelford	1968	OA
190743	Dial East	TX20	175	Goliad	1965	N
013209	Dial South	TX20	175	Goliad	1989	N
190774	Dial West	TX20	175	Goliad	1963	O
009726	*Diamonback*	TX40	479	Webb		
	Alias for: (**013127**) **Diamondback** [RENAM]					
190805	Diamond	TX90	009	Archer	1985	OA
191022	Diamond -M-	TX85	033	Borden	1940	OA
191022	Diamond -M-	TX85	415	Scurry	1940	OA
190960	*Diamond Half*	TX20	175	Goliad		
	Alias for: (**553187**) **Pettus New** [RENAM]					
191026	Diamond Mag	TX60	073	Cherokee	1976	N
008481	Diamond T	TX20	297	Live Oak	1984	N
010368	Diamond T East	TX20	297	Live Oak	1985	N
008482	Diamond T SW	TX20	297	Live Oak	1984	N
013127	Diamondback	TX40	479	Webb	1985	N
191177	Diana	TX70	253	Jones	1957	OA
191208	Diane	TX70	447	Throckmorton	1955	OA
009204	Diane D	TX90	503	Young	1985	N
191239	Diaz	TX70	143	Erath	1971	N
191332	*Diboll*	TX60	005	Angelina		
	Alias for: (**273905**) **Ginter** [ALTER]					
191363	Dicey	TX70	367	Parker	1962	ONA
000557	Dicey North	TX70	367	Parker	1978	N
000258	Dicey South	TX70	367	Parker	1980	N
191394	Dick Richardson	TX75	399	Runnels	1962	OA
191425	Dick Scott	TX70	447	Throckmorton	1951	OA
003827	Dick Wyatt	TX70	133	Eastland	1983	N
191471	Dickenson	TX90	237	Jack	1982	OA
010369	Dickerson	TX70	363	Palo Pinto	1985	N
004627	Dickibird	TX90	237	Jack	1983	N
191518	Dickie	TX70	447	Throckmorton	1949	OA
006107	Dickie Ranch	TX70	429	Stephens	1983	OA
191549	Dickinson	TX30	167	Galveston	1934	ONA
191580	Dickinson Deep	TX30	167	Galveston	1956	ONA
191642	Dickinson NE	TX30	167	Galveston	1953	OA
191652	Dickinson NW	TX60	073	Cherokee	1976	N
191652	Dickinson NW	TX30	167	Galveston	1975	N
191673	Dickinson SE	TX30	167	Galveston	1956	ONA
191766	Dickson	TX70	353	Nolan	1961	OA
003541	Diebel	TX20	123	De Witt	1982	ON
191828	Diego	TX40	131	Duval	1949	O
191890	Dietz	TX75	307	McCulloch	1957	OA
192014	Dill East	TX90	487	Wilbarger	1956	OA
192107	Dillard	TX70	049	Brown	1982	OA
192107	Dillard	TX90	077	Clay	1953	O
192107	Dillard	TX90	503	Young	1946	O
192138	Dillard SE	TX90	077	Clay	1966	ONA
192138	Dillard SE	TX90	237	Jack	1966	OA
192169	Dillard South	TX90	077	Clay	1965	OA
192200	Dillard SW	TX90	077	Clay	1967	ONA
192200	Dillard SW	TX90	237	Jack	1967	ONA
192231	Dillard West	TX90	077	Clay	1965	ONA
192262	Diller	TX70	059	Callahan	1991	N
192262	Diller	TX70	417	Shackelford	1968	OA
003190	Diller Blanton	TX70	417	Shackelford	1983	OA
192274	Diller North	TX70	417	Shackelford	1974	OA
192283	Diller West	TX70	417	Shackelford	1970	OA
192293	Dilley	TX10	163	Frio	1976	OA
192293	Dilley	TX95	195	Hansford	1962	OA
008483	Dillon	TX70	133	Eastland	1984	N
008483	Dillon	TX70	367	Parker	1984	N
192448	Dilworth	TX10	311	McMullen	1957	ON
192510	Dilworth Ranch	TX10	311	McMullen	1950	ONA
011701	Dilworth Ranch NE	TX10	311	McMullen	1987	N
005139	Dilworth Ranch North	TX10	311	McMullen	1983	ONA
192541	Dilworth SE	TX10	311	McMullen	1955	ONA
002060	Dilworth South	TX10	177	Gonzales	1981	OA
192587	Dime Box	TX30	287	Lee	1983	OA
007052	Dimmit NE	TX80	301	Loving	1982	OA
192696	Dimmits Island	TX40	355	Nueces	1971	ON
192665	Dimmitt	TX80	301	Loving	1957	OA
192727	Dimock	TX90	275	Knox	1965	N
192727	Dimock	TX90	337	Montague	1961	OA
000561	Dimpkin	TX70	363	Palo Pinto	1981	N
192851	Dinero	TX20	297	Live Oak	1955	O
192882	Dinero East	TX20	297	Live Oak	1975	ON
192913	Dinero North	TX20	297	Live Oak	1957	N
192944	Dinero West	TX20	297	Live Oak	1961	ONA
006539	Ding Dong	TX90	197	Hardeman	1984	O
193099	Dinn	TX40	131	Duval	1949	ONA
012511	Dinn Deep	TX40	131	Duval	1988	N
193130	Dinn SW	TX40	131	Duval	1957	N
193130	Dinn SW	TX40	479	Webb	1957	N
193161	Dinsmoor	TX10	013	Atascosa	1952	OA
193223	Dippel	TX70	207	Haskell	1956	OA
193268	*Dirgin*	TX60	401	Rusk		
	Alias for: (**516814**) **Oak Hill** [COMB]					
193285	Dirks	TX20	025	Bee	1934	ONA
193285	Dirks	TX70	083	Coleman	1979	N
007053	Discovery	TX75	413	Schleicher	1980	OA
193316	Dishman	TX90	077	Clay	1967	O
193347	Dismukes	TX10	493	Wilson	1963	OA
193452	Dittman	TX80	371	Pecos	1975	N
000562	Diverse	TX70	447	Throckmorton	1981	OA
001026	Diverse-Bennett	TX70	367	Parker	1981	N
193471	Divide	TX70	353	Nolan	1953	OA
193564	Divide East	TX70	353	Nolan	1982	OA
008691	Divide SE	TX70	353	Nolan	1984	OA
193688	Divot	TX10	163	Frio	1948	O
008108	Dix Ranch	TX40	479	Webb	1982	N
193812	Dixie	TX10	331	Milam	1985	OA
013849	Dixie Courtin	TX30	455	Trinity	1990	N
008485	Dixie Drive	TX60	423	Smith	1984	OA
193967	Dixieland	TX80	389	Reeves	1948	ONA
006908	Dixieland SW	TX80	389	Reeves	1984	N
193998	Dixon	TX80	335	Mitchell	1953	OA
000563	Dixon-Lawlis	TX70	151	Fisher	1981	OA
001027	Dixroy	TX40	047	Brooks	1977	N
014746	DKH	TX70	083	Coleman	1993	N
014917	DMR	TX20	239	Jackson	1994	N
194441	Doan	TX90	487	Wilbarger	1956	O
000564	Dobbin	TX30	339	Montgomery	1980	N
194497	Dobbin South	TX30	339	Montgomery	1972	N
194499	Dobbin SW	TX30	339	Montgomery	1973	N
194503	*Dobbs*	TX80	475	Ward		
	Alias for: (**749062**) **Ward South** [COMB]					
009421	Dobervich	TX95	205	Hartley	1984	OA
011102	Dobrowolski	TX10	013	Atascosa	1987	OA
194534	Dobson	TX10	163	Frio	1953	OA
194658	Doc	TX40	247	Jim Hogg	1949	N
194689	Dockrey	TX80	335	Mitchell	1949	OA
014092	Dockum Creek	TX85	125	Dickens	1991	O
013470	Doctor	TX50	161	Freestone	1989	N
004630	Doctors East	TX10	507	Zavala	1982	N
007474	Dodd	TX95	483	Wheeler	1983	N
000565	Dodgion	TX70	353	Nolan	1980	OA
013806	Dodier	TX40	505	Zapata	1990	N
194844	Dodson	TX75	095	Concho	1940	O
194844	Dodson	TX90	337	Montague	1940	OA
194906	Dodson SW	TX75	095	Concho	1964	ONA
194906	Dodson SW	TX75	327	Menard	1964	ONA
195030	Doehrmann	TX20	123	De Witt	1954	ON
195061	Doehrmann North	TX20	123	De Witt	1962	ONA
195092	Doering Ranch	TX10	163	Frio	1948	ONA
014919	Dog Leg	TX90	197	Hardeman	1994	O
015088	Dog Robber	TX40	131	Duval	1994	N
195526	Doggie	TX90	023	Baylor	1952	O
195681	Dogwood	TX60	001	Anderson	1951	O
011103	Dohmann	TX20	175	Goliad	1987	N
003766	Dolan	TX20	297	Live Oak	1981	N
009585	Dolen	TX30	291	Liberty	1982	N
191885	Dollar Point	TX30	167	Galveston	1976	N
195898	Dollarhide	TX80	003	Andrews	1945	OA
195929	Dollarhide East	TX80	003	Andrews	1949	OA
195960	Dollarhide NE	TX80	003	Andrews	1965	OA
013850	Dollarhide SE	TX80	003	Andrews	1991	OA
196022	Dollie Adams	TX70	447	Throckmorton	1950	OA
196053	Dollie Smith	TX90	503	Young	1956	OA
196115	Dolly	TX30	351	Newton	1956	ON
008109	Dolly West	TX30	241	Jasper	1982	O
196162	Dolores	TX70	417	Shackelford	1994	O
187560	Dolores Creek	TX40	479	Webb	1979	N
012154	Dolores Creek South	TX40	479	Webb	1980	N
196208	Dolph	TX70	417	Shackelford	1982	ONA
196425	Dome	TX70	049	Brown	1977	OA
008487	Dominey	TX70	093	Comanche	1984	ONA
001028	Dominion	TX85	445	Terry	1979	OA
196611	Dominy-Lydick	TX70	083	Coleman	1954	OA
196642	Don	TX75	399	Runnels	1954	OA
196642	Don	TX90	503	Young	1967	O
196673	*Don Gardner*	TX75	399	Runnels		
	Alias for: (**196642**) **Don** [ALTER]					
196680	Don Hart	TX70	363	Palo Pinto	1973	OA
014642	Don Pfluger	TX75	095	Concho	1993	O
196694	Don Tomas	TX40	261	Kenedy	1974	N
196704	Don Woody	TX40	427	Starr	1970	N
196735	Donaho	TX10	493	Wilson	1968	O
003192	Donahoo	TX80	389	Reeves	1982	OA
196859	Donelson	TX80	329	Midland	1984	OA
196921	Donham	TX75	105	Crockett	1955	ONA
196933	Donie	TX50	161	Freestone	1978	N
197076	Donna	TX40	215	Hidalgo	1949	ONA
197076	Donna	TX80	301	Loving	1983	O
197076	Donna	TX70	417	Shackelford	1978	N
179079	Donna Buchanan	TX40	215	Hidalgo	1978	N
006345	Donna Gayle	TX70	447	Throckmorton	1984	OA
197138	Donnell	TX70	429	Stephens	1942	O
197138	Donnell	TX90	503	Young	1900	ONA
197169	Donnelly	TX80	135	Ector	1950	OA
197231	Donnelly North	TX80	135	Ector	1956	ONA
197293	Donner	TX20	239	Jackson	1994	N
197340	Donohoo	TX90	077	Clay	1951	OA
011940	Doodlebug	TX75	461	Upton	1988	OA
197465	Doolittle	TX20	123	De Witt	1974	N
197472	Doolittle SW	TX20	123	De Witt	1976	N
015274	Dopey	TX30	481	Wharton	1994	N
197634	Dora North	TX70	353	Nolan	1953	ONA
197665	Dora NW	TX70	353	Nolan	1955	OA
197696	Dora Roberts	TX80	135	Ector	1954	OA
197696	Dora Roberts	TX80	329	Midland	1954	OA
003048	Dorbandt	TX70	059	Callahan	1982	OA
197893	Dorchester	TX90	181	Grayson	1975	OA
009206	Dorchester North	TX90	181	Grayson	1985	OA
197913	Doreen	TX75	267	Kimble	1954	ONA
197944	Doreen Shallow	TX75	267	Kimble	1954	ON
197975	Dorian-King	TX90	503	Young	1956	OA
198006	Doris	TX70	353	Nolan	1969	ONA
198006	Doris	TX70	429	Stephens	1983	OA
003829	Doris North	TX70	353	Nolan	1983	OA
001029	Dorland	TX80	227	Howard	1980	OA
198037	Dorman	TX75	399	Runnels	1961	OA
198068	Dorman West	TX75	399	Runnels	1976	OA
198109	Dornburg	TX20	175	Goliad	1973	N
003778	Dornburg North	TX20	175	Goliad	1982	N
014541	Dorothy Bartlett	TX20	297	Live Oak	1992	N
012512	Dorothy G Nash	TX70	433	Stonewall	1988	O
014542	Dorothy J	TX70	059	Callahan	1993	N
198130	Dorothy Sue	TX70	417	Shackelford	1961	OA
198161	Dorothy Sue East	TX70	417	Shackelford	1963	O
198192	Dorothy Sue NE	TX70	417	Shackelford	1967	ONA
198223	Dorothy Sue SE	TX70	417	Shackelford	1967	OA
198254	Dorothy Sue West	TX70	417	Shackelford	1967	OA
198285	Dorr	TX80	103	Crane	1955	OA
198285	Dorr	TX80	475	Ward	1955	OA
009207	Dorris	TX70	059	Callahan	1985	OA
198471	Dorsey	TX30	199	Hardin	1961	ONA
198471	Dorsey	TX70	253	Jones	1957	O
198471	Dorsey	TX10	507	Zavala	1983	N
198533	Dorvene	TX80	475	Ward	1970	OA
198564	Dorward	TX85	169	Garza	1950	OA

Field Code	Field Name/ Alias/Remarks	State/ Sub	Co Code	County	Disc Year	Field Type
198564	Dorward	TX85	415	Scurry	1950	OA
198595	Dorward West	TX85	169	Garza	1961	OA
013589	Dos Aguilas	TX80	003	Andrews	1990	OA
198645	Dos Arroyos	TX10	507	Zavala	1975	OA
014921	Dos Frijoles	TX20	239	Jackson	1994	N
198688	Dos Hermanos	TX40	479	Webb	1967	ONA
198693	Dos Hermanos East	TX40	479	Webb	1977	N
198719	Dos Hermanos West	TX40	479	Webb	1970	ONA
198733	Dos Hijas	TX75	399	Runnels	1976	OA
012513	Dos Jaimes	TX70	447	Throckmorton	1988	OA
198742	Dos Payasos	TX40	479	Webb	1977	N
001030	Dos Payasos East	TX40	479	Webb	1978	N
013471	Dos Yanquis	TX40	131	Duval	1990	N
198750	Doss	TX85	165	Gaines	1944	O
198750	Doss	TX40	215	Hidalgo	1947	N
198750	Doss	TX70	367	Parker	1979	N
198750	Doss	TX40	427	Starr	1947	N
198766	Doss Ranch	TX70	429	Stephens	1974	N
198781	Dothan	TX70	133	Eastland	1963	ONA
198812	Dothan North	TX70	133	Eastland	1967	N
003193	Dotson South	TX60	401	Rusk	1982	OA
011104	Dottie	TX40	131	Duval	1986	N
198843	Dottie Sue	TX60	073	Cherokee	1953	OA
198874	Doty	TX70	253	Jones	1953	OA
198874	Doty	TX30	361	Orange	1951	N
198874	Doty	TX70	447	Throckmorton	1984	OA
198905	Doty East	TX30	361	Orange	1953	ON
000568	Doty NW	TX30	361	Orange	1979	OA
009208	Doty P	TX70	447	Throckmorton	1984	O
198936	Doty South	TX30	361	Orange	1956	O
198967	Doty SW	TX30	361	Orange	1965	O
011703	Double -H-	TX80	135	Ector	1955	O
011703	Double -H-	TX70	447	Throckmorton	1984	OA
199370	Double -H- West	TX80	135	Ector	1961	O
199401	Double -J-	TX85	033	Borden	1969	OA
199525	Double -R-	TX75	105	Crockett	1970	OA
011105	Double -S-	TX85	033	Borden	1987	OA
000569	Double A Wells	TX30	373	Polk	1980	N
014543	Double B	TX80	227	Howard	1993	ON
199060	Double Bayou	TX30	071	Chambers	1938	ONA
199091	Double Bayou East	TX30	071	Chambers	1955	ONA
199122	Double Bayou South	TX30	071	Chambers	1965	OA
199153	Double Bayou West	TX30	071	Chambers	1967	N
199246	Double D	TX70	417	Shackelford	1950	O
199246	Double D	TX70	429	Stephens	1948	OA
011106	Double Diamond	TX70	367	Parker	1986	N
199251	Double Dip	TX90	009	Archer	1978	OA
199261	Double Eagle	TX80	371	Pecos	1978	N
199277	Double F	TX70	363	Palo Pinto	1958	OA
199308	Double Gum	TX30	071	Chambers	1945	O
199432	Double L	TX80	371	Pecos	1972	ONA
008110	Double Lake	TX30	407	San Jacinto	1983	ONA
008489	Double M	TX70	353	Nolan	1984	N
001031	Double M Ranch	TX70	353	Nolan	1980	OA
199463	Double Mountain	TX70	433	Stonewall	1950	OA
199494	Double Mountain West	TX70	433	Stonewall	1953	O
001033	Double Odds	TX70	353	Nolan	1981	OA
001034	Double T	TX80	371	Pecos	1979	OA
007858	Double Trouble	TX70	059	Callahan	1980	N
199553	Double U	TX40	131	Duval	1975	OA
199184	Double-Bend	TX70	447	Throckmorton		N
015191	Doubting Tim	TX70	353	Nolan	1994	O
012156	Doucette	TX30	457	Tyler	1986	N
010714	Doug Cook	TX70	133	Eastland	1986	OA
199649	Doug Johnson	TX90	077	Clay	1952	OA
199649	Doug Johnson	TX90	237	Jack	1952	OA
199680	Doug Perryman	TX90	009	Archer	1969	OA
199711	Dougar	TX30	351	Newton	1954	OA
199742	Dougar East	TX30	351	Newton	1958	ONA
199773	Dougar West	TX30	241	Jasper	1963	OA
199773	Dougar West	TX30	351	Newton	1963	OA
199804	Dougherty	TX40	355	Nueces	1944	ONA
003830	Dougherty Ranch	TX20	025	Bee	1983	N
001035	Doughty	TX40	355	Nueces	1981	ONA
013472	Doughty North	TX40	355	Nueces	1989	N
013473	Doughty NW	TX40	355	Nueces	1989	ONA
003194	Doughty SW	TX40	355	Nueces	1983	ONA
008111	Doughty West	TX40	355	Nueces	1981	N
199835	Douglas	TX40	131	Duval	1980	N
199835	Douglas	TX90	237	Jack	1984	ONA
199835	Douglas	TX10	311	McMullen	1983	N
199835	Douglas	TX75	399	Runnels	1981	OA
200207	Douglass	TX60	347	Nacogdoches	1950	N
200207	Douglass	TX70	367	Parker	1981	N
011704	Douglass NW	TX60	347	Nacogdoches	1987	N
200231	Douglass SW	TX60	347	Nacogdoches	1973	N
200269	Douglass West	TX60	347	Nacogdoches	1967	ONA
200300	Douglassville	TX60	067	Cass	1967	N
200362	Dougs East	TX90	237	Jack	1952	O
200393	Dougs West	TX90	077	Clay	1952	OA
200393	Dougs West	TX90	237	Jack	1952	OA
010372	Douze	TX90	009	Archer	1985	OA
200424	Dove	TX90	097	Cooke	1950	OA
200424	Dove	TX90	181	Grayson	1950	OA
200455	Dove Creek	TX75	235	Irion	1961	OA
200455	Dove Creek	TX75	413	Schleicher	1961	OA
200455	Dove Creek	TX70	433	Stonewall	1984	O
200455	Dove Creek	TX75	451	Tom Green	1961	OA
200486	Dove Creek East	TX75	451	Tom Green	1966	OA
200517	Dove Creek South	TX75	235	Irion	1952	ONA
200517	Dove Creek South	TX75	413	Schleicher	1952	ONA
200517	Dove Creek South	TX75	451	Tom Green	1952	ONA
200579	Dove South	TX90	097	Cooke	1953	OA
200610	Dove Spring	TX75	235	Irion	1951	OA
200641	Dove Spring West	TX75	235	Irion	1966	ONA
200672	Dover	TX85	169	Garza	1985	OA
003049	Dovie	TX90	503	Young	1982	OA
201013	Dow-Mayer	TX75	235	Irion	1972	OA
201044	Dowell	TX70	151	Fisher	1951	O
013590	Down Under	TX90	197	Hardeman	1990	OA
201282	Downie	TX80	371	Pecos	1973	N
201287	Downing	TX75	399	Runnels	1977	O
008692	Downtain	TX70	133	Eastland	1984	OA
013210	Dox	TX20	175	Goliad	1989	N
201354	Doyle	TX95	295	Lipscomb	1963	OA
201385	Doyle Creek	TX60	073	Cherokee	1983	N
201554	Dozer	TX90	009	Archer	1978	OA
201571	Dozier	TX90	097	Cooke	1955	OA
004377	DPB	TX70	367	Parker	1983	N
201785	Draco	TX40	427	Starr	1981	N
201804	Dragon	TX40	409	San Patricio	1956	N
012736	Dragon Land	TX70	417	Shackelford	1989	OA
201959	Dragoon Creek	TX10	311	McMullen	1957	ONA
201990	Dragoon Creek SW	TX10	311	McMullen	1967	OA
202083	Drakes Branch	TX30	457	Tyler	1957	ONA
202114	Drakes Branch East	TX30	457	Tyler	1967	N
202145	Drakes Branch West	TX30	457	Tyler	1967	ON
202220	Drapella	TX20	123	De Witt	1975	N
202207	Draper	TX40	247	Jim Hogg	1961	N
202238	Drasco	TX70	441	Taylor	1956	O
009209	Draw NE	TX85	305	Lynn	1985	OA
009210	Draw NW	TX85	305	Lynn	1985	OA
015192	Dream Catcher	TX70	447	Throckmorton	1994	O
010373	Drennan & Peterson	TX90	237	Jack	1985	N
008112	Drews Landing	TX30	407	San Jacinto	1981	N
202579	Dreyer	TX20	469	Victoria	1957	N
202594	Dreyer South	TX20	469	Victoria	1974	N
202765	Drilexco	TX85	415	Scurry	1960	OA
001037	Drini	TX70	059	Callahan	1980	ONA
202920	*Driscoll*	TX40	131	Duval		
	Alias for: (**157987**) **Conoco Driscoll** [RENAM]					
202982	Driscoll North	TX40	131	Duval	1946	O
203013	Driscoll Ranch	TX40	355	Nueces	1939	O
005147	Driskell Lake	TX60	423	Smith	1982	ONA
203075	Driver	TX80	329	Midland	1951	OA
203106	Droke	TX70	151	Fisher	1954	OA
203106	Droke	TX70	433	Stonewall	1954	OA
203230	Drum Point	TX30	039	Brazoria	1953	N
203261	Drummond	TX10	055	Caldwell	1968	OA
203602	Dry Creek	TX75	105	Crockett	1953	O
203602	Dry Creek	TX30	199	Hardin	1960	ONA
001038	Dry Gulch	TX20	469	Victoria	1981	OA
002067	Dry Hollow	TX20	285	Lavaca	1982	N
002067	Dry Hollow	TX20	469	Victoria	1982	N
014923	Dry Hollow North	TX20	285	Lavaca	1993	N
006540	Duard Potts	TX90	237	Jack	1984	N
203990	Dubann	TX90	487	Wilbarger	1956	O
004716	Dube	TX10	507	Zavala	1982	N
204005	Dubina	TX30	149	Fayette	1975	O
204013	Dubina South	TX30	089	Colorado	1975	ONA
006108	Dubina West	TX30	149	Fayette	1982	N
204052	Dublin	TX90	485	Wichita	1955	O
204083	Dublin-Kiel	TX90	487	Wilbarger	1954	O
204300	Dubose	TX10	177	Gonzales	1961	ONA
204300	Dubose	TX40	249	Jim Wells	1950	O
204320	Dubose NE	TX10	177	Gonzales	1971	OA
204331	Dubose South	TX40	131	Duval	1954	O
009422	*Ducan South*	TX30	481	Wharton		
	Alias for: (**008693**) **Duncan South** [RENAM]					
204455	*Duck Bay*	TX20	057	Calhoun		
	Alias for: (**355858**) **Jay Welder** [RENAM]					
204486	Duck Creek	TX85	125	Dickens	1957	OA
204251	Duck Pond	TX10	507	Zavala	1977	N
204548	Duckworth	TX90	009	Archer	1953	O
008491	Dude	TX40	131	Duval	1980	N
204579	Dude Wilson	TX95	357	Ochiltree	1958	ONA
204610	Dudley	TX70	049	Brown	1982	OA
204610	Dudley	TX70	083	Coleman	1982	OA
204610	Dudley	TX75	105	Crockett	1978	N
204610	Dudley	TX70	441	Taylor	1953	O
010245	Dudley Campbell	TX20	391	Refugio	1986	ONA
007054	Dudley East	TX75	105	Crockett	1980	ON
204951	Duffy	TX30	481	Wharton	1951	ONA
010715	Duffy North	TX30	481	Wharton	1986	N
204982	Duffy Peak	TX85	169	Garza	1957	OA
205004	Duffy Peak SW	TX85	169	Garza	1970	O
205013	Duffy South	TX30	481	Wharton	1963	ONA
013591	Dugat	TX20	285	Lavaca	1990	N
205044	Duggan	TX90	009	Archer	1955	OA
205044	Duggan	TX85	079	Cochran	1936	O
205106	Dugold	TX70	083	Coleman	1954	N
205133	Dugout	TX70	447	Throckmorton	1976	OA
205199	Duke	TX90	009	Archer	1953	O
205199	Duke	TX30	481	Wharton	1953	ON
012515	Duke Rudman	TX30	167	Galveston	1988	OA
003195	Duke-May	TX95	295	Lipscomb	1982	OA
205303	Dukiel	TX90	009	Archer	1956	OA
205354	Dulce	TX10	013	Atascosa	1969	ONA
205447	Dulup	TX40	479	Webb	1942	OA
205571	Dumont	TX70	059	Callahan	1954	OA
205585	Dunagan	TX80	475	Ward	1978	N
205664	Dunbar	TX50	379	Rains	1964	N
205726	Dunbar SE	TX50	379	Rains	1966	N
205757	Dunbar SW	TX50	379	Rains	1969	N
008115	Dunbar West	TX50	379	Rains	1984	N
205788	Duncan	TX30	481	Wharton	1965	N
004378	Duncan Cemetary	TX60	419	Shelby	1983	N
205943	Duncan Slough	TX30	321	Matagorda	1960	ONA
000572	Duncan Slough SE	TX30	321	Matagorda	1982	N
205974	Duncan Slough South	TX30	321	Matagorda	1970	N
008116	Duncan Slough SW	TX30	321	Matagorda	1983	ONA
003964	Duncan Slough West	TX30	321	Matagorda	1981	N
008693	Duncan South	TX30	481	Wharton	1984	N
206160	Dundee	TX90	009	Archer	1955	O
206222	Dune	TX80	103	Crane	1938	ONA
206253	Dune East	TX80	103	Crane	1952	OA
206284	Dune NE	TX80	103	Crane	1969	O
206346	Dune SE	TX80	103	Crane	1954	O
206377	Dunes	TX90	237	Jack	1969	ON
206480	Dunford	TX30	199	Hardin	1979	N
206501	Dunham	TX90	237	Jack	1963	ONA
206532	Dunham & Young	TX70	083	Coleman	1949	OA
001039	Dunham Bay	TX40	007	Aransas	1980	N
206563	Dunham West	TX90	237	Jack	1964	ONA

Field Code	Field Name/ Alias/Remarks	State/ Sub	Co Code	County	Disc Year	Field Type
206594	Dunigan	TX85	033	Borden	1958	OA
206687	Dunlap	TX10	055	Caldwell	1939	OA
206687	Dunlap	TX10	187	Guadalupe	1939	OA
206780	Dunlay	TX10	325	Medina	1938	O
206811	Dunman	TX70	083	Coleman	1952	OA
206873	Dunn	TX40	249	Jim Wells	1955	ON
206873	Dunn	TX20	297	Live Oak	1957	ONA
206873	Dunn	TX80	335	Mitchell	1949	OA
206904	Dunn-McCampbell	TX40	273	Kleberg	1967	O
206904	Dunn-McCampbell	TX05	990	Offshore-State	1961	N
008694	Dunnavant	TX80	389	Reeves	1984	N
207059	Dunwolters	TX20	255	Karnes	1955	OA
207152	Dupree	TX85	115	Dawson	1960	OA
207183	Dupriest	TX90	009	Archer	1958	O
007859	Durango	TX70	059	Callahan	1982	OA
207493	Durham	TX80	431	Sterling	1950	OA
207648	Durham West	TX80	431	Sterling	1953	O
207679	Durkee	TX30	201	Harris	1948	ONA
207710	Durkee North	TX30	201	Harris	1946	ONA
207741	*Durkee South*	TX30	201	Harris		
	Alias for: (**207679**) **Durkee** [COMB]					
207799	Duro Creek	TX95	195	Hansford	1975	OA
011108	Dusa	TX70	441	Taylor	1986	O
207865	Dusek	TX75	451	Tom Green	1956	OA
208107	Duster NE	TX70	093	Comanche	1977	OA
208113	Duster South	TX70	093	Comanche	1963	N
005150	Dusty	TX70	083	Coleman	1983	ONA
014924	Dusty Road	TX30	241	Jasper	1994	N
208392	Dutcher	TX95	357	Ochiltree	1959	ONA
208547	Dutton Ranch	TX75	307	McCulloch	1967	O
208890	Dyco	TX95	211	Hemphill	1982	N
208890	Dyco	TX85	219	Hockley	1978	OA
208890	Dyco	TX95	483	Wheeler	1982	N
014925	Dycus	TX40	409	San Patricio	1994	N
208901	Dye	TX40	505	Zapata	1976	N
208904	Dye Creek	TX90	337	Montague	1955	OA
001040	Dye West	TX40	505	Zapata	1980	N
208935	Dyemound	TX90	337	Montague	1953	OA
208966	Dyemound SE	TX90	337	Montague	1956	O
208997	Dyemound South	TX90	337	Montague	1955	OA
209028	Dyer	TX70	059	Callahan	1954	ONA
209028	Dyer	TX70	133	Eastland	1982	N
209090	Dyersdale	TX30	201	Harris	1940	ONA
209121	Dyersdale North	TX30	201	Harris	1970	ONA
209152	Dyess	TX70	441	Taylor	1959	ONA
209183	Dykes	TX70	059	Callahan	1953	OA
000573	Dynamo	TX90	503	Young	1980	OA
209967	E & H	TX70	447	Throckmorton	1963	OA
209998	E A	TX70	353	Nolan	1954	OA
013675	E A North	TX70	353	Nolan	1990	O
003767	E B Baker	TX20	297	Live Oak	1982	N
012741	E B G	TX60	449	Titus	1988	OA
010911	E C B	TX80	173	Glasscock	1986	OA
210060	E C F	TX80	389	Reeves	1964	O
011109	E D Bowles Jr	TX60	203	Harrison	1986	N
011945	E E C	TX70	133	Eastland	1987	OA
011707	E Eola	TX75	095	Concho	1987	ONA
210091	E G E	TX70	253	Jones	1971	OA
210122	E G N	TX70	059	Callahan	1954	OA
210130	E H F	TX20	469	Victoria	1975	N
014335	E I B	TX60	001	Anderson	1992	OA
210153	E J	TX70	441	Taylor	1967	OA
007861	E J M	TX70	429	Stephens	1982	OA
003196	E J North	TX70	441	Taylor	1982	OA
001041	E J South	TX70	441	Taylor	1980	OA
011392	E M Graves	TX70	083	Coleman	1987	OA
210246	E O C	TX70	433	Stonewall	1968	OA
210251	E P C	TX85	033	Borden	1977	OA
008770	E R Bounds	TX10	013	Atascosa	1984	OA
210277	E R F	TX40	047	Brooks	1969	N
007055	E S T	TX75	105	Crockett	1982	O
009211	E W D	TX70	433	Stonewall	1985	OA
210308	E X O C	TX70	253	Jones	1970	OA
009212	E&L	TX70	417	Shackelford	1985	OA
210339	Eads	TX40	249	Jim Wells	1984	N
210370	Eagle	TX80	317	Martin	1980	OA
210370	Eagle	TX10	323	Maverick	1961	ONA
210463	Eagle Creek	TX70	353	Nolan	1985	O
010375	Eagle Flat	TX90	487	Wilbarger	1986	O
210525	Eagle Hill	TX40	131	Duval	1933	ONA
210556	Eagle Lake	TX30	089	Colorado	1945	N
210582	Eagle Lake South	TX30	089	Colorado	1969	N
210587	Eagle Lake West	TX30	089	Colorado	1985	OA
210618	Eagle Pass	TX10	323	Maverick	1965	O
210649	Eagle Pass NW	TX10	323	Maverick	1964	N
006279	Eagle Point	TX70	353	Nolan	1984	OA
210711	Eagle View	TX30	089	Colorado	1972	ONA
014875	Eagle's Claw	TX30	481	Wharton	1993	N
210835	Eanes	TX90	077	Clay	1951	OA
210835	Eanes	TX90	337	Montague	1951	OA
210866	Eanes NE	TX90	337	Montague	1961	O
210897	Eanes North	TX90	337	Montague	1963	O
210928	Eanes NW	TX90	337	Montague	1963	OA
210959	Earl	TX90	181	Grayson	1953	OA
009213	Earl D Lee	TX70	133	Eastland	1985	N
211052	Earl Wisdom	TX90	275	Knox	1950	OA
210990	Earl-Lee	TX60	499	Wood	1950	OA
211393	Early	TX85	415	Scurry	1949	OA
014015	Early Bird	TX70	143	Erath	1991	N
010717	Early Dawn	TX70	221	Hood	1986	N
014748	Early Reprieve	TX90	197	Hardeman	1993	O
211455	Earnest	TX85	415	Scurry	1956	OA
211486	Earnest Hill	TX60	419	Shelby	1959	ONA
211517	Eason	TX70	253	Jones	1954	O
000577	Eason East	TX60	401	Rusk	1978	ON
211579	East	TX40	247	Jim Hogg	1942	ONA
211610	East Bay	TX30	167	Galveston	1958	N
211750	East Columbia	TX30	039	Brazoria	1961	ONA
001042	East Tank	TX85	033	Borden	1981	OA
211889	East Texas	TX60	073	Cherokee	1930	ON
211889	East Texas	TX60	183	Gregg	1930	ON
211889	East Texas	TX60	401	Rusk	1930	ONA
211889	East Texas	TX60	423	Smith	1930	ON
211889	East Texas	TX60	459	Upshur	1930	ON
003050	East 76	TX40	131	Duval	1982	N
212044	Easter	TX30	089	Colorado	1958	N
212075	Easter Brothers	TX70	417	Shackelford	1969	ONA
007820	Easter Heirs	TX90	237	Jack	1984	OA
212084	Easter North	TX30	089	Colorado	1976	N
000579	Easter South	TX30	089	Colorado	1979	ONA
007822	Easter-Belle	TX70	441	Taylor	1984	OA
000580	Easterling	TX90	503	Young	1979	OA
212106	Easterly	TX90	503	Young	1953	OA
212137	Eastern	TX30	041	Brazos	1986	ON
005153	Eastham State Farm	TX60	225	Houston	1983	ONA
212199	Eastland County Regular	TX70	133	Eastland	1917	ONA
212208	Eastland North	TX70	133	Eastland	1978	OA
007862	Eastland West	TX70	133	Eastland	1981	N
009423	Easton North	TX60	203	Harrison	1984	N
009424	Eatherly	TX90	237	Jack	1984	OA
212385	Eaton	TX30	089	Colorado	1971	N
212385	Eaton	TX70	133	Eastland	1983	N
212422	Eaton South	TX30	089	Colorado	1974	N
212447	*Eaves*	TX80	495	Winkler		
	Alias for: (**636880**) **Scarborough** [COMB]					
212509	Eben Haben	TX20	469	Victoria	1958	N
212685	Echels	TX70	429	Stephens	1954	O
212695	Echo	TX70	083	Coleman	1952	ON
212695	Echo	TX30	361	Orange	1950	ONA
212788	Echo NE	TX30	361	Orange	1953	O
007863	Echo North	TX70	083	Coleman	1980	ONA
001043	Echo NW	TX70	083	Coleman	1979	ONA
212819	Echols	TX85	115	Dawson	1984	OA
212819	Echols	TX70	429	Stephens	1954	ONA
212819	Echols	TX40	505	Zapata	1945	N
213005	Eckert	TX10	029	Bexar	1928	OA
213041	Ecklaw	TX75	105	Crockett	1976	OA
014841	Ectorfisk	TX80	135	Ector	1994	O
010376	Ed And Patsy	TX70	083	Coleman	1985	OA
213067	Ed Bishop	TX90	503	Young	1957	OA
213098	Ed Bishop East	TX90	503	Young	1959	O
213160	Ed Howard	TX60	001	Anderson	1950	O
013474	Ed Johnson	TX90	009	Archer	1990	O
001044	*Ed Kennedy*	TX80	109	Culberson		
	Alias for: (**248404**) **Ford West** [COMB]					
213191	Ed Pokorny	TX80	109	Culberson	1969	O
008771	Ed Stumberg	TX10	127	Dimmit	1984	N
213222	Ed Vela	TX40	215	Hidalgo	1955	N
213253	Ed Willoughby	TX75	413	Schleicher	1954	O
000581	Edco	TX75	399	Runnels	1980	OA
000108	Eddie	TX30	481	Wharton	1980	N
213408	Eden	TX75	095	Concho	1945	ON
006109	Eden SW	TX75	095	Concho	1983	N
213470	Eden West	TX75	095	Concho	1961	OA
213594	Edgar	TX70	441	Taylor	1971	OA
011946	Edgar Cayce	TX70	433	Stonewall	1987	O
213625	Edgar Davis	TX70	059	Callahan	1957	ONA
213625	Edgar Davis	TX70	417	Shackelford	1957	ONA
010377	Edge	TX50	467	Van Zandt	1989	ONA
213811	Edgewood	TX50	467	Van Zandt	1961	N
213842	Edgewood NE	TX50	467	Van Zandt	1962	N
213935	Edinburg	TX40	215	Hidalgo	1948	N
213966	Edinburg East	TX40	215	Hidalgo	1952	N
213983	Edinburg NW	TX40	215	Hidalgo	1985	N
214028	Edinburg South	TX40	215	Hidalgo	1965	ONA
214059	Edinburg West	TX40	215	Hidalgo	1963	N
214121	Edita	TX75	081	Coke	1958	O
001060	Edith	TX70	447	Throckmorton	1979	OA
214214	Edlasater	TX40	247	Jim Hogg	1949	ONA
214230	Edlasater North	TX40	247	Jim Hogg	1965	N
214230	Edlasater North	TX40	505	Zapata	1965	N
214245	Edlasater West	TX40	505	Zapata	1965	ONA
214307	Edmisson	TX85	303	Lubbock	1957	OA
001046	Edmisson NW	TX85	303	Lubbock	1979	OA
010378	Edmiston	TX75	413	Schleicher	1985	OA
214617	Edmonds	TX90	503	Young	1943	OA
214648	Edmonds East	TX90	503	Young	1955	ONA
012517	Edmondson	TX75	399	Runnels	1988	OA
214694	Edmonson	TX85	165	Gaines	1977	OA
214865	Edna	TX20	239	Jackson	1921	N
214927	Edna East	TX20	239	Jackson	1961	N
011110	Edna Gordon	TX20	175	Goliad	1986	N
215020	Edna South	TX20	239	Jackson	1967	ONA
215051	Edna West	TX20	239	Jackson	1985	OA
215066	Edny Duke	TX30	373	Polk	1979	N
215082	Edom	TX50	467	Van Zandt	1966	N
215113	Edroy	TX40	409	San Patricio	1947	ONA
215118	Edroy East	TX40	409	San Patricio	1978	ONA
215144	Edroy North	TX40	409	San Patricio	1968	ON
004632	Edroy SE	TX40	409	San Patricio	1983	O
003832	Edroy South	TX40	409	San Patricio	1983	N
215153	Edroy West	TX40	409	San Patricio	1972	N
215299	Edwards	TX80	103	Crane	1935	OA
215299	Edwards	TX80	135	Ector	1935	OA
215299	Edwards	TX80	173	Glasscock	1956	O
215299	Edwards	TX95	357	Ochiltree	1980	N
215330	Edwards -04-	TX80	103	Crane	1956	OA
215361	Edwards -04- South	TX80	103	Crane	1967	OA
012355	Edwards Bluff	TX85	269	King	1988	OA
215392	*Edwards North*	TX80	135	Ector		
	Alias for: (**011703**) **Double -H-** [COMB]					
215423	Edwards Ranch	TX80	103	Crane	1952	O
215423	Edwards Ranch	TX90	237	Jack	1979	OA
215423	Edwards Ranch	TX20	469	Victoria	1953	N
215454	Edwards West	TX80	135	Ector	1970	OA
000583	Edwin	TX75	095	Concho	1977	N
012958	Edwin Fimbel	TX20	469	Victoria	1988	N
004633	Efdee	TX60	401	Rusk	1983	N
215617	Effie	TX90	155	Foard	1955	O
007581	Effie Dell	TX70	429	Stephens	1984	N
010912	Effort	TX85	115	Dawson	1986	OA
011708	EGB	TX60	203	Harrison	1986	N
003197	Eggert	TX40	409	San Patricio	1982	ONA
215803	Egypt	TX30	481	Wharton	1945	ONA

Field Code	Field Name/ Alias/Remarks	State/ Sub	Co Code	County	Disc Year	Field Type
000584	Egypt NW	TX30	481	Wharton	1981	N
001047	Ehlers	TX40	047	Brooks	1979	N
015277	Eicke Ranch	TX85	033	Borden	1994	O
215927	Eidelbach	TX75	451	Tom Green	1955	O
216020	Eight High	TX70	207	Haskell	1959	OA
216042	Eight Mile Draw	TX75	435	Sutton	1974	N
216082	Eiland	TX85	415	Scurry	1950	O
216082	Eiland	TX90	487	Wilbarger	1983	OA
216113	Eileen Jane	TX90	503	Young	1958	ONA
012959	Eileen Sullivan	TX50	289	Leon	1988	N
216206	Eitherway	TX80	109	Culberson	1959	OA
216237	Eivans	TX70	151	Fisher	1956	O
010718	Ekdahl	TX70	253	Jones	1986	O
014686	El Anzuelo	TX40	261	Kenedy	1993	O
001048	El Azul	TX40	047	Brooks	1978	N
216346	El Bano	TX10	507	Zavala	1977	N
216408	El Benadito	TX40	427	Starr	1952	ONA
216439	El Benadito South	TX40	427	Starr	1965	ON
008493	El Caballero	TX40	479	Webb	1984	N
014443	El Caballo Blanco	TX70	441	Taylor	1993	O
216470	El Campo	TX30	481	Wharton	1944	ONA
013852	El Campo NE	TX30	481	Wharton	1990	N
216501	El Campo North	TX30	481	Wharton	1941	ONA
216532	El Campo South	TX30	481	Wharton	1964	ONA
216563	El Campo West	TX30	481	Wharton	1945	ONA
216594	El Carro	TX40	249	Jim Wells	1969	OA
001049	El Chico	TX70	367	Parker	1980	N
216625	El Cinco	TX75	105	Crockett	1961	ONA
216625	El Cinco	TX80	371	Pecos	1961	ONA
216656	El Cinco East	TX75	105	Crockett	1962	O
216670	El Cinco South	TX80	371	Pecos	1973	OA
015278	El Coyote	TX40	047	Brooks	1995	N
216780	El Ebanito	TX40	427	Starr	1949	ON
001050	El Gato	TX40	479	Webb	1950	N
216795	El Gordo	TX05	990	Offshore-State	1976	N
216808	El Grullo	TX40	505	Zapata	1977	N
008122	El Grullo East	TX40	505	Zapata	1981	N
216810	El Huerfano	TX40	505	Zapata	1977	N
216811	El Indio	TX10	323	Maverick	1959	ONA
216842	El Indio East	TX10	323	Maverick	1961	O
216849	El Indio North	TX10	323	Maverick	1973	ONA
001051	El Infernillo	TX40	273	Kleberg	1979	ONA
216873	El Javali	TX40	247	Jim Hogg	1951	OA
216873	El Javali	TX40	427	Starr	1951	ONA
216904	El Kay	TX80	431	Sterling	1964	OA
216935	El Mar	TX80	301	Loving	1959	OA
216966	El Maton	TX30	321	Matagorda	1959	ONA
216966	El Maton	TX60	423	Smith	1984	N
216966	El Maton	TX30	481	Wharton	1959	N
216997	El Maton South	TX30	321	Matagorda	1951	ONA
013366	El Maton SW	TX30	321	Matagorda	1989	OA
217028	El Maton West	TX30	321	Matagorda	1972	N
217059	El Mesquite	TX40	131	Duval	1936	ONA
217090	El Mesquite South	TX40	131	Duval	1949	O
011112	El Milagro	TX40	479	Webb	1985	N
217121	El Numero Uno	TX40	247	Jim Hogg	1957	OA
217152	El Oro	TX40	131	Duval	1957	ON
217183	El Paisano	TX40	273	Kleberg	1964	ONA
217214	El Paistle	TX40	261	Kenedy	1951	ONA
217245	El Paistle Deep	TX40	261	Kenedy	1964	ON
217257	El Paistle North	TX40	261	Kenedy	1977	ON
217276	El Panal	TX40	427	Starr	1948	N
001052	El Patron	TX40	261	Kenedy	1979	N
217307	El Peyote	TX40	247	Jim Hogg	1946	ONA
006775	El Pinto Ranch	TX40	427	Starr	1984	N
217322	El Pleasant	TX30	015	Austin	1980	N
217338	El Puerto	TX40	261	Kenedy	1956	N
217338	El Puerto	TX40	427	Starr	1954	ON
217369	El Puerto North	TX40	427	Starr	1956	ON
217400	El Ranchito	TX40	479	Webb	1953	ON
217400	El Ranchito	TX40	505	Zapata	1953	ON
217452	El Reposo	TX40	247	Jim Hogg	1980	ONA
014750	El Rey	TX70	441	Taylor	1993	O
217524	El Sordo	TX40	247	Jim Hogg	1957	N
217538	El Staggs	TX40	215	Hidalgo	1976	N
217538	El Staggs	TX40	427	Starr	1976	ON
217555	El Tanque	TX40	427	Starr	1937	ONA
217586	El Tanque North	TX40	427	Starr	1953	ONA
217606	El Tigre	TX10	323	Maverick	1977	O
010080	El Torito	TX20	239	Jackson	1985	N
217617	El Toro	TX20	239	Jackson	1944	ONA
217617	El Toro	TX20	469	Victoria	1959	N
006541	El Toro SE	TX20	239	Jackson	1984	OA
217648	El Toro South	TX20	239	Jackson	1959	ONA
217648	El Toro South	TX20	469	Victoria	1959	ON
217679	El Toro SW	TX20	239	Jackson	1965	ONA
217691	El Tule	TX40	215	Hidalgo	1971	N
002075	El Viejo	TX10	021	Bastrop	1979	OA
217702	Ela Sugg	TX75	235	Irion	1976	ONA
217710	Elaine	TX10	127	Dimmit	1953	OA
217710	Elaine	TX10	507	Zavala	1953	OA
010719	Elaine Joy	TX90	503	Young	1986	OA
217772	Elaine Lower	TX10	507	Zavala	1986	N
217729	Elaine NE	TX10	507	Zavala	1970	N
217741	Elaine North	TX10	127	Dimmit	1957	O
217741	Elaine North	TX10	507	Zavala	1957	O
006776	Elaine West	TX10	507	Zavala	1985	OA
217803	Elam	TX85	263	Kent	1964	OA
217865	Elam South	TX85	263	Kent	1964	O
217865	Elam South	TX85	415	Scurry	1964	O
010381	Elam-Britt	TX70	353	Nolan	1985	OA
217884	Elas South	TX40	215	Hidalgo	1977	N
218082	Elbert	TX70	447	Throckmorton	1953	OA
218091	Elbert Goff	TX20	239	Jackson	1975	N
007477	Elbert North	TX70	447	Throckmorton	1983	OA
012518	Elbert South	TX70	447	Throckmorton	1988	O
218113	Elbert SW	TX70	447	Throckmorton	1963	OA
010382	Elbow SE	TX80	227	Howard	1986	OA
011113	Elcoy	TX20	025	Bee	1986	N
218330	Eldorado	TX75	413	Schleicher	1948	ONA
218423	Eldorado East	TX75	413	Schleicher	1970	N
218454	Eldorado North	TX75	413	Schleicher	1966	ONA
218470	Eldorado South	TX75	413	Schleicher	1977	N
218485	Eldorado SW	TX75	413	Schleicher	1953	ON
004382	Eldorado-Day	TX90	023	Baylor	1983	OA
010383	Eldridge	TX30	089	Colorado	1987	ON
218547	Electra	TX90	487	Wilbarger	1941	ONA
218578	Electra SW	TX90	485	Wichita	1955	OA
007056	Electra West	TX90	487	Wilbarger	1982	OA
218609	Elenterio	TX40	505	Zapata	1953	O
218640	Eleven	TX10	507	Zavala	1962	N
218764	Eliasville	TX70	429	Stephens	1953	ON
218795	Eliasville East	TX70	429	Stephens	1960	ONA
218795	Eliasville East	TX90	503	Young	1960	ON
218826	Eliasville North	TX90	503	Young	1946	ONA
218835	Eliasville SE	TX70	429	Stephens	1976	N
001053	Eliasville West	TX70	429	Stephens	1980	N
001054	Elida	TX85	169	Garza	1979	OA
011709	*Elisa*	TX40	505	Zapata		
	Alias for: (**216810**) **El Huerfano** [COMB]					
218857	Eliza Baker	TX75	451	Tom Green	1955	OA
218888	Eliza Baker North	TX75	451	Tom Green	1958	ONA
218915	Elizabeth	TX30	245	Jefferson	1980	N
014927	Elizabeth Suzanne	TX70	417	Shackelford	1994	O
219663	Elkhart	TX60	001	Anderson	1938	ONA
219694	Elkhart North	TX60	001	Anderson	1988	N
219787	Elkhorn	TX75	105	Crockett	1951	ONA
010247	Elkin	TX10	507	Zavala	1986	N
219911	Elkins	TX90	503	Young	1947	OA
010720	Elkson	TX75	399	Runnels	1986	O
219973	Elkton	TX60	423	Smith	1978	N
220066	Ella Borroum	TX20	025	Bee	1962	ONA
001055	Ellen D	TX70	429	Stephens	1981	N
008494	Ellen Sims	TX75	095	Concho	1984	N
220159	Ellen-Vgo	TX70	417	Shackelford	1968	OA
014546	Ellie C	TX40	131	Duval	1993	ON
220407	Elliott	TX30	199	Hardin	1955	ONA
220407	Elliott	TX70	417	Shackelford	1942	ONA
008124	Elliott East	TX70	417	Shackelford	1984	N
220500	Elliott Slough	TX30	321	Matagorda	1960	N
220438	Elliott-Para	TX70	429	Stephens	1958	N
220624	Ellis	TX70	083	Coleman	1982	N
220624	Ellis	TX90	237	Jack	1943	OA
220624	Ellis	TX95	357	Ochiltree	1982	N
220624	Ellis	TX70	429	Stephens	1981	O
220841	Ellis Ranch	TX95	357	Ochiltree	1959	ONA
220872	Ellis Ranch NE	TX95	357	Ochiltree	1961	O
009425	Ellis Sec 844	TX95	357	Ochiltree	1984	N
221073	Ellison	TX40	131	Duval	1972	N
221089	Ellison-Young	TX10	029	Bexar	1907	O
221089	Ellison-Young	TX10	055	Caldwell	1937	O
221176	Ellu	TX80	135	Ector	1974	OA
221182	Ellwood	TX80	335	Mitchell	1955	OA
221192	Ellwood North	TX80	335	Mitchell	1971	N
007057	Ellwood Ranch	TX80	335	Mitchell	1982	OA
007057	Ellwood Ranch	TX80	431	Sterling	1982	OA
221213	Elm Bayou	TX30	071	Chambers	1945	N
221244	Elm Cove	TX70	441	Taylor	1961	O
221275	Elm Creek	TX20	255	Karnes	1977	OA
221275	Elm Creek	TX75	399	Runnels	1950	ONA
221306	Elm Creek East	TX75	399	Runnels	1966	O
221337	Elm Creek North	TX75	399	Runnels	1961	ONA
221337	Elm Creek North	TX70	447	Throckmorton	1982	OA
221368	Elm Creek South	TX75	399	Runnels	1953	OA
221380	Elm Flat	TX50	349	Navarro	1978	N
010387	Elm Fork	TX90	337	Montague	1985	OA
221399	Elm Grove	TX30	149	Fayette	1953	ONA
221430	Elm Grove Point	TX30	167	Galveston	1970	O
009733	Elm-Yates	TX90	237	Jack	1985	OA
221554	Elmdale	TX70	059	Callahan	1951	OA
221554	Elmdale	TX70	441	Taylor	1951	OA
004383	Elmdale SE	TX70	059	Callahan	1983	OA
221585	Elmdale South	TX70	059	Callahan	1968	N
221616	Elmer	TX90	237	Jack	1982	OA
221616	Elmer	TX40	247	Jim Hogg	1977	N
001056	Elmer Gailey	TX70	133	Eastland	1980	N
221627	Elmer Kolle	TX20	469	Victoria	1975	ONA
221647	Elmore	TX90	237	Jack	1985	ON
221740	Elms	TX20	297	Live Oak	1957	ONA
014928	Elms Deep	TX20	297	Live Oak	1991	N
222174	Eloise	TX20	469	Victoria	1962	ONA
222205	Eloise Kay	TX70	429	Stephens	1955	OA
222236	Eloise North	TX20	469	Victoria	1967	ONA
222267	Eloise NW	TX20	469	Victoria	1968	ON
222298	Eloise SE	TX20	469	Victoria	1964	ONA
222329	Eloise SW	TX20	469	Victoria	1967	ON
222360	Eloise West	TX20	469	Victoria	1967	ONA
222391	Elpar	TX40	249	Jim Wells	1962	ONA
222391	Elpar	TX40	273	Kleberg	1973	ONA
008398	Elpar East	TX40	249	Jim Wells	1983	N
008495	Elpar North	TX40	249	Jim Wells	1984	N
008125	Elpar SE	TX40	249	Jim Wells	1981	N
006542	Elpar South	TX40	249	Jim Wells	1984	ONA
001057	Elpar SW	TX40	249	Jim Wells	1974	N
222577	*Elrod*	TX90	497	Wise		
	Alias for: (**014486**) **Alvord** [COMB]					
222670	Elroy East	TX10	453	Travis	1950	OA
222701	Elroy NE	TX10	453	Travis	1950	O
222763	Elsa South	TX40	215	Hidalgo	1955	N
011396	Elsie	TX85	033	Borden	1987	OA
222887	Elsie Mae	TX70	151	Fisher	1956	O
222918	Elsinore	TX80	371	Pecos	1958	N
003199	Elsinore West Farm	TX80	371	Pecos	1982	N
223104	Elva	TX40	131	Duval	1955	OA
009214	Elwanda	TX80	495	Winkler	1985	OA
223135	Elwood	TX30	071	Chambers	1978	N
223197	Ely	TX70	441	Taylor	1955	O
010722	Elys Choice	TX70	367	Parker	1986	N
223259	Elysian	TX60	203	Harrison	1946	ONA
223259	Elysian	TX60	365	Panola	1947	N
008496	Elysian Fields West	TX60	203	Harrison	1984	N
223268	Elysian North	TX60	203	Harrison	1978	N
010388	Elysian NW	TX60	203	Harrison	1985	OA
223290	Elzon	TX85	263	Kent	1958	OA

Field Code	Field Name/ Alias/Remarks	State/ Sub	Co Code	County	Disc Year	Field Type
223321	Elzon West	TX85	263	Kent	1967	OA
011114	Emancipation	TX90	487	Wilbarger	1987	OA
223352	Embar	TX80	003	Andrews	1942	ONA
223383	Embar NW	TX80	003	Andrews	1959	O
000585	Embassy	TX90	009	Archer	1979	OA
010389	Embassy West	TX90	009	Archer	1985	OA
000586	Emblem North	TX50	223	Hopkins	1980	OA
223414	Embleton	TX40	249	Jim Wells	1953	ON
013592	Embrace	TX90	337	Montague	1990	O
223445	Embry	TX90	097	Cooke	1955	O
223538	Emerald	TX85	165	Gaines	1988	OA
223538	Emerald	TX85	501	Yoakum	1988	OA
014751	Emerald Bay	TX60	423	Smith	1993	O
009215	Emerick	TX70	447	Throckmorton	1985	OA
223743	Emily	TX70	083	Coleman	1976	ONA
011115	Emily A	TX10	331	Milam	1986	ONA
223755	Emily K Campbell	TX20	469	Victoria	1971	OA
015196	Emily's Bayou	TX30	361	Orange	1993	O
015116	Emilye's Surprise	TX85	415	Scurry	1994	O
223817	Emma	TX80	003	Andrews	1937	ONA
223848	Emma Haynes	TX20	175	Goliad	1952	ON
223879	Emma Mangum	TX10	507	Zavala	1962	N
223891	Emma North	TX80	003	Andrews	1978	N
223910	Emma South	TX80	003	Andrews	1964	OA
223941	Emma SW	TX80	135	Ector	1960	O
012519	Emma-Jack	TX95	211	Hemphill	1988	N
007058	Emmons Ranch	TX75	413	Schleicher	1980	OA
224189	Emory	TX70	363	Palo Pinto	1959	ONA
224220	Emperor	TX80	495	Winkler	1936	ONA
224251	Emperor Deep	TX80	495	Winkler	1935	ONA
224282	Emperor East	TX80	495	Winkler	1962	OA
224406	Encinal	TX10	283	La Salle	1964	N
224437	Encinal Channel	TX40	355	Nueces	1965	N
224443	Encinal Channel NE	TX40	355	Nueces	1980	ONA
224468	Encinal Channel SE	TX40	355	Nueces	1967	N
224482	Encinal South	TX40	479	Webb	1974	ON
224487	Encinal-Webb	TX40	479	Webb	1973	N
224499	Encinitas	TX40	047	Brooks	1940	ONA
224530	Encinitas East	TX40	047	Brooks	1967	N
224561	Encinitas NW	TX40	047	Brooks	1967	N
224592	Encinitas SE	TX40	047	Brooks	1964	ON
224623	Encinitas South	TX40	047	Brooks	1964	ON
224654	Encinitas West	TX40	047	Brooks	1965	N
224685	Encino	TX20	391	Refugio	1956	ONA
224685	Encino	TX40	409	San Patricio	1956	ONA
224716	Encino NE	TX20	391	Refugio	1959	OA
224747	Encino North	TX20	391	Refugio	1967	O
001058	Encino NW	TX20	391	Refugio	1979	OA
224778	Encino Pasture	TX40	409	San Patricio	1955	N
224809	Encino Pasture East	TX40	409	San Patricio	1967	N
224840	Encino South	TX40	409	San Patricio	1969	N
224871	Encino West	TX40	409	San Patricio	1970	N
224902	Encontrado	TX75	105	Crockett	1969	OA
224995	Energy	TX70	093	Comanche	1950	O
225243	Engle	TX90	337	Montague	1951	OA
225274	Englehart	TX30	089	Colorado	1945	ONA
225305	Englehart East	TX30	089	Colorado	1969	N
225336	Englehart North	TX30	089	Colorado	1969	N
225351	Englehart NW	TX30	089	Colorado	1979	N
225367	Englehart South	TX30	089	Colorado	1951	N
009734	Englehart SW	TX30	089	Colorado	1984	N
225770	Enke	TX20	175	Goliad	1956	ONA
225801	Enlow	TX70	059	Callahan	1978	ONA
000588	Ennis	TX90	237	Jack	1981	N
225832	Enoch Johnson	TX75	399	Runnels	1953	OA
225894	Enos Cooper	TX40	409	San Patricio	1953	ONA
225925	Enos Cooper North	TX40	409	San Patricio	1970	N
011397	Enre	TX70	059	Callahan	1979	O
003834	Enre South	TX70	059	Callahan	1983	OA
226049	Enterprise	TX80	335	Mitchell	1987	O
013677	EOI	TX70	049	Brown	1990	OA
226576	Eolian	TX70	429	Stephens	1951	O
226607	Eolian North	TX70	429	Stephens	1956	O
226669	Epley	TX80	317	Martin	1984	OA
226669	Epley	TX70	441	Taylor	1955	OA
226731	Eppenauer	TX80	103	Crane	1951	O
007060	Epperson	TX10	137	Edwards	1982	N
226956	Era	TX90	097	Cooke	1951	OA
226967	Era West	TX90	097	Cooke	1978	OA
227049	Erath County Regular	TX70	143	Erath	1920	ONA
008772	ERG	TX80	389	Reeves	1985	OA
000342	Ergon	TX95	357	Ochiltree	1979	N
003364	Erin	TX60	315	Marion	1981	N
227538	Ernest Reich	TX70	133	Eastland	1977	ONA
227545	Ernestine	TX75	461	Upton	1964	O
015117	Ernie Pinnell	TX80	227	Howard	1994	O
011947	Ernies Crossing	TX20	239	Jackson	1987	N
014016	ERT	TX95	375	Potter	1991	O
227669	Erving	TX30	015	Austin	1969	N
013129	Eschberger	TX40	355	Nueces	1988	N
227762	Escobas	TX40	505	Zapata	1927	ONA
011715	Escobas North	TX40	505	Zapata	1987	N
227793	Escobas South	TX40	505	Zapata	1951	N
227824	Escondido	TX85	033	Borden	1985	OA
227824	Escondido	TX75	105	Crockett	1963	OA
227824	Escondido	TX40	247	Jim Hogg	1963	ONA
227932	Escondido Creek	TX40	273	Kleberg	1978	OA
227828	Escondido East	TX40	247	Jim Hogg	1980	N
227828	Escondido East	TX40	249	Jim Wells	1980	N
227855	Escondido NW	TX75	105	Crockett	1967	OA
227886	Escondido South	TX75	105	Crockett	1983	OA
227886	Escondido South	TX40	247	Jim Hogg	1966	N
227917	Escondido SW	TX75	105	Crockett	1968	O
228041	Eska	TX70	417	Shackelford	1970	OA
228072	Eskota	TX70	151	Fisher	1946	OA
228103	Eskota North	TX70	151	Fisher	1953	ONA
228134	Eskota West	TX70	151	Fisher	1955	OA
228165	Espada Mission	TX10	029	Bexar	1925	O
228179	Espantosa Lake	TX10	127	Dimmit	1976	O
228258	Esperanza	TX85	033	Borden	1983	O
228258	Esperanza	TX20	285	Lavaca	1959	ONA
228273	Esperanza South	TX20	285	Lavaca	1975	N
228289	Esperson Dome	TX30	201	Harris	1929	ONA
228289	Esperson Dome	TX30	291	Liberty	1929	ONA
228320	Esperson Dome East	TX30	291	Liberty	1955	O
228351	Esperson Dome North	TX30	291	Liberty	1951	ONA
228382	Esperson Dome South	TX30	291	Liberty	1939	OA
009217	Esperson Dome West	TX30	201	Harris	1985	N
228413	Espiritu	TX20	057	Calhoun	1961	N
228444	*Espy*	TX75	435	Sutton		
	Alias for: (**636097**) **Sawyer** [COMB]					
011117	Essco	TX90	009	Archer	1987	OA
228599	Esta	TX70	429	Stephens	1954	O
228630	Estaban	TX70	353	Nolan	1955	OA
228642	Estaban NW	TX70	353	Nolan	1978	OA
228692	Estate	TX70	447	Throckmorton	1952	O
228785	Ester	TX70	447	Throckmorton	1970	O
008126	Esterlina	TX80	431	Sterling	1984	OA
228816	Estes	TX70	049	Brown	1948	O
228816	Estes	TX80	475	Ward	1934	O
228878	*Estes Block B-19*	TX80	475	Ward		
	Alias for: (**297678**) **H S A** [COMB]					
228847	Estes Block 34	TX80	475	Ward	1957	ONA
228909	Estes Cove	TX40	007	Aransas	1968	ONA
228909	Estes Cove	TX40	355	Nueces	1968	ONA
228924	Estes West	TX80	475	Ward	1975	OA
228940	Esther	TX10	323	Maverick	1972	OA
006956	Estill	TX20	025	Bee	1984	N
229017	Estralita	TX40	427	Starr	1972	OA
014929	Estrella	TX40	427	Starr	1992	N
007865	Eternal	TX70	133	Eastland	1983	N
229064	Ethel	TX70	417	Shackelford	1969	OA
006543	Ethel Conner	TX90	237	Jack	1983	OA
001062	Ethel NE	TX70	417	Shackelford	1980	OA
229089	Ethel NW	TX70	417	Shackelford	1978	OA
229074	Ethel-Gail	TX70	417	Shackelford	1974	O
229157	Etta	TX30	481	Wharton	1960	ONA
229188	Etta NE	TX30	481	Wharton	1963	O
229219	Etter	TX90	337	Montague	1951	OA
229219	Etter	TX95	341	Moore	1985	N
229235	Etter NW	TX90	337	Montague	1972	OA
229250	Eubank	TX40	131	Duval	1962	N
229250	Eubank	TX70	363	Palo Pinto	1980	N
008695	Eugene	TX95	295	Lipscomb	1984	N
229653	Eula	TX70	059	Callahan	1951	O
012520	Eula Meador	TX20	175	Goliad	1988	N
229684	Eula North	TX70	059	Callahan	1970	O
229715	Eula NW	TX70	059	Callahan	1954	OA
229735	Euleeone	TX75	105	Crockett	1973	N
229839	Eunice	TX50	289	Leon	1982	N
229994	Eureka	TX70	429	Stephens	1975	ON
230087	Eureka Heights	TX30	201	Harris	1938	OA
230190	Eustace	TX50	213	Henderson	1974	N
006544	Eustace Clanton	TX50	213	Henderson	1978	N
230459	Evadale NE	TX30	199	Hardin	1971	ONA
230459	Evadale NE	TX30	241	Jasper	1971	ONA
003835	Evangeline	TX40	131	Duval	1983	ON
230645	*Evans*	TX90	097	Cooke		
	Alias for: (**658325**) **Sivells Bend** [ALTER]					
230645	Evans	TX20	285	Lavaca	1952	OA
230645	Evans	TX40	409	San Patricio	1983	N
230655	*Evans Bend*	TX90	097	Cooke		
	Alias for: (**658325**) **Sivells Bend** [COMB]					
230650	Evans Butler	TX40	409	San Patricio	1977	N
014930	Evans Chapel	TX50	289	Leon	1993	O
230660	Evans Creek	TX90	121	Denton	1974	OA
009218	Evans Lake South	TX50	161	Freestone	1985	N
009219	Evans Lake West	TX50	161	Freestone	1984	N
010392	Evans South	TX20	285	Lavaca	1985	N
231048	EVB	TX70	353	Nolan	1954	OA
014931	EVB South	TX70	353	Nolan	1994	O
231079	EVB SW	TX70	353	Nolan	1957	OA
231110	Eve Mae	TX40	215	Hidalgo	1958	N
012521	Evelyn	TX40	131	Duval	1988	N
231172	Everett	TX90	077	Clay	1958	O
231172	Everett	TX70	207	Haskell	1958	O
231172	Everett	TX75	451	Tom Green	1988	ON
231203	Everett & Glass	TX80	103	Crane	1954	O
231265	Evergreen	TX30	407	San Jacinto	1947	ONA
231275	Evergreen Farms	TX10	127	Dimmit	1975	ONA
000591	Evergreen North	TX30	407	San Jacinto	1974	N
231482	Evetts	TX80	301	Loving	1970	ON
231482	Evetts	TX80	495	Winkler	1970	ON
231513	Ewalt	TX70	447	Throckmorton	1944	OA
231544	Ewalt North	TX70	447	Throckmorton	1960	OA
231575	Ewalt South	TX70	447	Throckmorton	1953	OA
231637	Ewing	TX40	409	San Patricio	1949	ONA
231699	Ewing East	TX40	409	San Patricio	1955	ON
231730	Ewing South	TX40	409	San Patricio	1964	ONA
015118	Excalibur	TX80	227	Howard	1994	O
231761	Excel	TX75	081	Coke	1991	OA
231792	Excelsior	TX60	315	Marion	1965	ONA
231885	Excelsior SW	TX60	315	Marion	1965	ONA
232055	Exoc	TX75	307	McCulloch	1976	OA
232055	Exoc	TX90	503	Young	1978	OA
013679	EXP	TX70	447	Throckmorton	1990	OA
232085	Exsun	TX40	505	Zapata	1974	N
002081	Extension	TX70	059	Callahan	1982	OA
232102	Extra Point	TX70	441	Taylor	1957	OA
232164	Eylau	TX60	037	Bowie	1944	O
013476	Eylau West	TX60	037	Bowie	1989	N
001066	Ezim	TX60	401	Rusk	1981	ONA
010393	Ezralow	TX85	165	Gaines	1985	O
232226	Ezzell	TX20	285	Lavaca	1984	N
232226	Ezzell	TX20	297	Live Oak	1937	ONA
232226	Ezzell	TX10	311	McMullen	1937	ONA
010915	Ezzell South	TX20	285	Lavaca	1986	N
011118	F & B Luker	TX70	333	Mills	1986	N
232855	F & H	TX75	327	Menard	1958	OA
232855	F & H	TX75	413	Schleicher	1958	OA
232886	F & H East	TX75	327	Menard	1962	OA
232917	F & H North	TX75	327	Menard	1966	OA
007063	F A Hogg	TX80	495	Winkler	1982	OA
008773	F B	TX75	451	Tom Green	1984	OA

Field Code	Field Name/ Alias/Remarks	State/ Sub	Co Code	County	Disc Year	Field Type
232940	F B A	TX70	253	Jones	1974	O
232948	F B H P	TX90	503	Young	1948	O
232979	F B T	TX90	503	Young	1971	OA
233010	F C R	TX90	023	Baylor	1956	O
009220	F F	TX30	157	Fort Bend	1985	N
015089	F G	TX80	173	Glasscock	1994	O
000592	F H McNabb	TX90	197	Hardeman	1980	OA
007827	F L	TX70	417	Shackelford	1984	OA
233056	F N	TX70	363	Palo Pinto	1978	OA
001067	F N B	TX85	165	Gaines	1977	O
233072	F P	TX75	081	Coke	1968	OA
005173	F P C	TX70	353	Nolan	1983	OA
233085	F R P	TX70	151	Fisher	1976	N
014444	F Rozanne	TX70	447	Throckmorton	1992	OA
233103	F W A	TX90	487	Wilbarger	1957	O
009736	F Wylie	TX70	059	Callahan	1985	N
232406	F-13	TX70	441	Taylor	1972	OA
013593	Fabian	TX10	021	Bastrop	1990	OA
233196	Fagan	TX20	391	Refugio	1940	ONA
233196	Fagan	TX20	469	Victoria	1940	ONA
001862	Fagan NE	TX20	469	Victoria	1981	N
233227	Fagan SW	TX20	391	Refugio	1965	N
233258	Fails	TX90	009	Archer	1958	OA
233289	Fain	TX60	073	Cherokee	1953	O
233320	Fair	TX70	133	Eastland	1981	ONA
233320	Fair	TX20	297	Live Oak	1978	N
004723	Fair Ray	TX10	163	Frio	1983	OA
233444	Fairbanks	TX30	201	Harris	1938	ONA
233475	Fairbanks North	TX30	201	Harris	1954	ONA
233506	Fairbanks South	TX30	201	Harris	1952	O
233537	Fairbanks SW	TX30	201	Harris	1946	ONA
233568	Fairchild	TX80	371	Pecos	1977	O
233692	Fairfield	TX10	013	Atascosa	1938	ONA
233692	Fairfield	TX10	029	Bexar	1938	ONA
233692	*Fairfield*	TX50	161	Freestone		
	Alias for: (**593095**) **Reed** [ALTER]					
233692	Fairfield	TX10	325	Medina	1938	ONA
233765	Fairfree	TX50	161	Freestone	1971	N
233878	Fairplay	TX60	365	Panola	1978	N
233885	Fairplay NE	TX60	365	Panola	1979	ONA
233940	Fairview	TX80	227	Howard	1945	O
233940	Fairview	TX30	241	Jasper	1977	OA
234188	Fairway	TX60	001	Anderson	1960	OA
234188	Fairway	TX50	213	Henderson	1960	OA
234219	Fairway South	TX60	001	Anderson	1961	O
234250	*Fairway West*	TX60	001	Anderson		
	Alias for: (**234188**) **Fairway** [COMB]					
234250	*Fairway West*	TX50	213	Henderson		
	Alias for: (**234188**) **Fairway** [COMB]					
010395	Fairway West (New)	TX50	213	Henderson	1981	OA
014445	Faith	TX30	373	Polk	1989	O
234281	Faith-Mag	TX30	321	Matagorda	1956	OA
234312	Faith-Mag SW	TX30	321	Matagorda	1959	OA
013477	Falcar	TX20	391	Refugio	1989	N
234374	Falcon	TX95	357	Ochiltree	1981	OA
234374	Falcon	TX40	505	Zapata	1955	N
007824	Falcon Creek	TX60	073	Cherokee	1984	N
006545	Falcon Dam	TX40	427	Starr	1982	N
234381	Falcon Lake	TX40	505	Zapata	1974	N
004636	Falcon Lake East	TX40	505	Zapata	1982	N
234387	Falcon Lake North	TX40	505	Zapata	1975	N
010396	Falcon-Twichwell	TX95	357	Ochiltree	1985	ONA
234467	Falfurrias	TX40	047	Brooks	1944	ONA
234467	Falfurrias	TX40	249	Jim Wells	1944	ONA
234467	Falfurrias	TX40	273	Kleberg	1944	N
234498	Falfurrias East	TX40	249	Jim Wells	1947	ON
234498	Falfurrias East	TX40	273	Kleberg	1947	N
234808	Fallon	TX50	293	Limestone	1969	N
234839	Falls City	TX20	255	Karnes	1944	ONA
234870	Falls City West	TX20	255	Karnes	1950	O
014753	False Arrowhead	TX75	399	Runnels	1993	O
006780	Fambro	TX70	143	Erath	1984	N
235149	Fambrough	TX70	429	Stephens	1951	OA
235211	Fancy	TX10	323	Maverick	1994	N
235269	Fandango	TX40	505	Zapata	1979	N
015282	Fandango East	TX40	505	Zapata	1993	N
015283	Fandango West	TX40	505	Zapata	1979	N
235304	Fannett	TX30	245	Jefferson	1927	ONA
235335	Fannett East	TX30	245	Jefferson	1964	O
235366	Fannett SW	TX30	245	Jefferson	1966	N
235373	Fannett West	TX30	245	Jefferson	1978	N
235436	Fannie K	TX10	311	McMullen	1979	N
235459	Fannin	TX20	175	Goliad	1939	ON
235490	Fannin East	TX20	175	Goliad	1949	O
235521	Fannin North	TX20	175	Goliad	1944	ON
235552	Fannin South	TX20	175	Goliad	1969	N
235583	Fannin West	TX20	175	Goliad	1953	N
009221	Fanous Bros	TX70	059	Callahan	1985	OA
000595	Fant	TX90	275	Knox	1980	OA
000595	Fant	TX20	297	Live Oak	1980	N
006546	Fant South	TX20	297	Live Oak	1982	N
006110	Farah	TX10	331	Milam	1983	ON
235738	Farenthold	TX40	355	Nueces	1946	ONA
001071	Farenthold North	TX40	355	Nueces	1980	N
235769	Fargo	TX90	487	Wilbarger	1940	OA
235800	Fargo East	TX90	487	Wilbarger	1955	OA
235924	Fargo West	TX90	487	Wilbarger	1956	O
235955	Farias	TX10	127	Dimmit	1960	ONA
235986	Farley	TX50	439	Tarrant	1977	N
010725	Farmar	TX75	235	Irion	1986	O
236079	Farmer	TX90	009	Archer	1955	OA
236079	Farmer	TX75	105	Crockett	1953	OA
236079	Farmer	TX75	235	Irion	1986	O
236079	Farmer	TX75	383	Reagan	1953	OA
007584	Farmer East	TX90	503	Young	1984	OA
236118	Farmer-Shackelford	TX70	417	Shackelford	1972	O
236125	Farmer-Whitsett	TX90	503	Young	1973	OA
236141	Farmers Life	TX40	131	Duval	1958	ON
236451	Farnsworth	TX70	253	Jones	1949	OA
236451	Farnsworth	TX95	357	Ochiltree	1952	ONA
236513	Farnsworth East	TX95	357	Ochiltree	1957	ONA
236544	Farnsworth North	TX95	357	Ochiltree	1965	ONA
236575	Farnsworth SE	TX95	357	Ochiltree	1958	ONA
236482	Farnsworth-Conner	TX95	357	Ochiltree	1956	OA
236699	Farr	TX90	023	Baylor	1971	OA
236699	Farr	TX70	207	Haskell	1982	O
236699	Farr	TX30	245	Jefferson	1978	OA
236730	Farrar	TX50	293	Limestone	1963	N
236739	Farrar North	TX50	161	Freestone	1977	N
236739	Farrar North	TX50	293	Limestone	1977	N
236743	Farrar SE	TX50	293	Limestone	1977	N
004638	Farrington	TX75	413	Schleicher	1982	N
236792	Farris	TX30	313	Madison	1964	O
236792	Farris	TX95	483	Wheeler	1975	N
001072	Farwell	TX80	389	Reeves	1981	OA
236823	Farwell Creek	TX95	195	Hansford	1969	N
236829	Farwell Creek North	TX95	195	Hansford	1972	ONA
236854	Farwell Island	TX20	057	Calhoun	1951	N
236885	Fashing	TX10	013	Atascosa	1956	ONA
236885	Fashing	TX20	255	Karnes	1956	ONA
236885	Fashing	TX10	493	Wilson	1960	O
236916	Fashing East	TX20	255	Karnes	1953	O
236947	Fasken	TX80	003	Andrews	1949	OA
236947	Fasken	TX80	135	Ector	1949	OA
001073	Fasken East	TX80	003	Andrews	1981	OA
011401	Fasken North	TX80	003	Andrews	1987	OA
236978	Fasken South	TX80	135	Ector	1957	OA
010397	Fasken SW	TX80	135	Ector	1985	OA
012523	Fast Break	TX70	433	Stonewall	1988	OA
237040	Faubion	TX70	083	Coleman	1984	OA
237040	Faubion	TX75	399	Runnels	1984	OA
014225	Faure	TX30	339	Montgomery	1991	N
003836	Fausto	TX40	479	Webb	1983	N
237226	Faver	TX70	353	Nolan	1951	OA
237257	Faver North	TX70	353	Nolan	1953	OA
005176	Fawcett	TX75	435	Sutton	1983	N
237319	Fay	TX70	429	Stephens	1978	OA
013594	Fay Hooker	TX70	417	Shackelford	1990	OA
237443	Faye	TX90	275	Knox	1958	O
237660	Fayetteville NE	TX30	149	Fayette	1956	N
006547	Faysville	TX40	215	Hidalgo	1983	N
006548	Feagan	TX70	353	Nolan	1984	OA
001074	Feasel	TX70	363	Palo Pinto	1981	N
237963	Featherstone	TX70	353	Nolan	1950	O
008127	Fedor South	TX30	287	Lee	1982	OA
008498	Fee	TX70	133	Eastland	1984	N
001075	Feedlot	TX10	507	Zavala	1978	N
007867	Feemster	TX70	353	Nolan	1982	O
238242	Feldman	TX95	211	Hemphill	1957	ONA
238242	Feldman	TX95	295	Lipscomb	1957	ONA
238256	Feldman North	TX95	211	Hemphill	1978	N
238273	Feldman SE	TX95	211	Hemphill	1965	N
238304	Feldman South	TX95	211	Hemphill	1957	OA
000597	Felicia	TX30	291	Liberty	1980	N
014932	Felicia Creek	TX30	291	Liberty	1993	N
003838	Felicia South	TX30	291	Liberty	1983	OA
238366	Felipe	TX30	015	Austin	1956	N
238428	Felix	TX20	025	Bee	1954	N
014933	Felix D L	TX20	469	Victoria	1994	N
238459	Felken	TX85	115	Dawson	1956	OA
238490	Felken South	TX85	115	Dawson	1966	OA
238583	Felmac	TX85	165	Gaines	1955	ON
238596	Felmont	TX80	495	Winkler	1975	N
238738	Fen-Mac	TX30	245	Jefferson	1958	OA
238831	Fender	TX60	423	Smith	1972	OA
238862	Fennell	TX75	399	Runnels	1955	OA
238893	Fennell North	TX75	399	Runnels	1956	O
007826	Fennell-Wick	TX70	083	Coleman	1984	OA
238924	Fenner	TX20	239	Jackson	1967	N
238924	Fenner	TX75	399	Runnels	1962	O
238930	Fenner East	TX20	239	Jackson	1975	N
238955	Fenoglio	TX90	337	Montague	1954	O
239048	Fenton	TX70	151	Fisher	1983	O
011119	*Fenton-Craig*	TX60	183	Gregg		
	Alias for: (**771267**) **Willow Springs West** [COMB]					
239172	Fentress	TX10	055	Caldwell	1980	OA
239172	Fentress	TX10	187	Guadalupe	1980	OA
239296	Fergus	TX75	105	Crockett	1967	N
239327	Ferguson	TX90	009	Archer	1961	O
239327	Ferguson	TX80	431	Sterling	1975	O
239358	Ferguson Crossing	TX30	041	Brazos	1963	OA
239358	Ferguson Crossing	TX30	185	Grimes	1960	N
010399	Fernandes	TX80	495	Winkler	1985	OA
239606	Ferrell	TX70	441	Taylor	1947	OA
239699	Ferris	TX75	327	Menard	1962	ONA
239823	Ferry	TX10	013	Atascosa	1987	O
239916	Fetsch	TX90	275	Knox	1963	O
239947	Fetzer	TX30	457	Tyler	1950	O
239947	Fetzer	TX30	473	Waller	1950	N
000599	Feudalute	TX60	073	Cherokee	1980	OA
239978	Few	TX90	275	Knox	1957	O
014752	FGY	TX70	151	Fisher	1993	O
015197	FGY SE	TX70	151	Fisher	1995	O
003601	Fiddlers Green	TX70	059	Callahan	1980	N
006192	Fiedler Brothers	TX10	283	La Salle	1983	OA
011722	Fielder Draw	TX10	465	Val Verde	1987	N
240543	Fielding	TX70	133	Eastland	1978	OA
240560	Fields	TX85	501	Yoakum	1954	OA
240591	Fields South	TX85	501	Yoakum	1956	O
240684	Fife	TX75	307	McCulloch	1960	N
008128	Fifteen Mile Creek	TX20	123	De Witt	1981	N
008128	Fifteen Mile Creek	TX20	175	Goliad	1981	N
240777	Fifty Nine	TX40	131	Duval	1953	O
240808	Fig Ridge	TX30	071	Chambers	1940	ONA
240839	Fig Ridge North	TX30	071	Chambers	1951	ONA
240870	Fig Ridge NW	TX30	071	Chambers	1944	ONA
013595	Fight & Holler	TX10	507	Zavala	1990	OA
240932	Fikes	TX90	503	Young	1956	O
240963	Files	TX30	457	Tyler	1963	N
014337	Final Blow	TX85	269	King	1992	N
241056	Finas	TX90	237	Jack	1968	O
241149	Fincher	TX70	429	Stephens	1948	OA
241180	Finfrock	TX30	201	Harris	1950	ON
002083	Finis	TX85	219	Hockley	1982	OA

Field Code	Field Name/ Alias/Remarks	State/ Sub	Co Code	County	Disc Year	Field Type
241236	Finis NE	TX90	237	Jack	1961	N
241242	Finis SW	TX90	237	Jack	1962	ONA
241242	Finis SW	TX90	503	Young	1962	ONA
241366	Finkler	TX90	485	Wichita	1938	OA
241397	Finley	TX70	059	Callahan	1957	OA
241415	Finley-Webb	TX40	479	Webb	1974	N
241421	Finley-Webb South	TX40	479	Webb	1976	OA
241490	Finnell-Monkres	TX90	337	Montague	1970	OA
241666	Firecracker	TX90	023	Baylor	1977	OA
013683	First Shot	TX10	177	Gonzales	1990	OA
011725	First Texas	TX90	503	Young	1987	ONA
241707	Fischer	TX70	447	Throckmorton	1984	N
241769	Fish	TX90	009	Archer	1951	O
241800	Fish Creek	TX90	503	Young	1942	ONA
242048	Fisher	TX30	457	Tyler	1961	ONA
001077	*Fisher County*	TX70	151	Fisher		
	Alias for: (**617176**) **Royston** [ALTER]					
242079	*Fisher County Regular*	TX70	151	Fisher		
	Alias for: (**617176**) **Royston** [ALTER]					
014934	Fisher Lake	TX75	451	Tom Green	1994	O
009426	Fisher-Buda	TX50	395	Robertson	1982	OA
010403	Fisher-Goebel	TX75	399	Runnels	1985	OA
011948	Fisher-Humphreys	TX70	207	Haskell	1987	OA
012357	Fisher-Webb	TX75	095	Concho	1974	N
242141	Fishers Reef	TX30	071	Chambers	1931	ONA
242172	Fishers Reef NE	TX30	071	Chambers	1961	ONA
008132	Fishers Reef NW	TX30	071	Chambers	1984	N
242234	Fishers Reef South	TX30	071	Chambers	1958	ONA
003839	Fisheye	TX70	447	Throckmorton	1983	OA
012525	Fishing Hole	TX70	059	Callahan	1988	N
242296	Fisk	TX70	083	Coleman	1956	N
242389	Fite	TX60	401	Rusk	1964	OA
242451	Fitting	TX75	105	Crockett	1950	ON
242637	Fitz	TX10	127	Dimmit	1959	OA
242668	Fitzgerald	TX85	501	Yoakum	1959	OA
242699	Fitzgerald East	TX85	501	Yoakum	1960	O
242761	Fitzpatrick	TX10	323	Maverick	1968	OA
243779	Fitzpatrick West	TX10	323	Maverick	1975	O
242792	Fitzsimmons	TX40	131	Duval	1938	ONA
242823	Fitzsimmons East	TX40	131	Duval	1940	ONA
242854	Fitzsimmons NE	TX40	131	Duval	1951	ONA
242885	Fitzsimmons North	TX40	131	Duval	1948	ON
242916	Fitzsimmons SE	TX40	131	Duval	1960	ONA
005702	Five Gates	TX40	131	Duval	1981	ONA
003055	Five Hawks	TX70	083	Coleman	1982	ONA
243040	Five Mile	TX10	177	Gonzales	1983	OA
006549	Five Mile Draw	TX80	389	Reeves	1984	N
243133	Five Oaks	TX20	025	Bee	1960	ONA
014096	Five Point	TX85	165	Gaines	1991	O
243195	Five Try	TX70	083	Coleman	1954	O
243127	Five-N	TX70	151	Fisher	1978	OA
243428	Flag Lake	TX50	213	Henderson	1937	OA
243490	Flagpond	TX30	039	Brazoria	1940	ON
243583	Flake	TX30	167	Galveston	1957	O
011949	Flaming Arrow	TX70	363	Palo Pinto	1987	N
014019	Flamingo	TX40	505	Zapata	1991	N
243614	Flanagan	TX85	165	Gaines	1949	OA
009427	Flank East	TX90	181	Grayson	1984	OA
011950	Flash Gordon	TX20	175	Goliad	1987	N
003603	Flat Branch	TX30	457	Tyler	1985	ONA
006551	Flat Iron	TX75	105	Crockett	1984	OA
012527	Flat Prairie	TX30	477	Washington	1990	N
244017	Flat Rock	TX75	383	Reagan	1951	OA
244017	Flat Rock	TX75	461	Upton	1951	OA
244017	Flat Rock	TX10	465	Val Verde	1994	N
001079	Flat Rock Creek	TX70	417	Shackelford	1981	OA
244110	Flat Top	TX70	433	Stonewall	1951	ON
244420	Flat Top South	TX70	433	Stonewall	1951	ONA
244141	Flat Top 113	TX70	433	Stonewall	1958	O
244172	Flat Top 123	TX70	433	Stonewall	1965	O
244203	Flat Top 124	TX70	433	Stonewall	1954	O
001080	Flat Top 133	TX70	433	Stonewall	1981	OA
244234	Flat Top 140	TX70	433	Stonewall	1951	OA
008696	Flat Top 142	TX70	433	Stonewall	1984	OA
010404	Flat Top 143	TX70	433	Stonewall	1985	OA
244265	Flat Top 145	TX70	433	Stonewall	1962	O
244296	Flat Top 147	TX70	433	Stonewall	1959	OA
244327	Flat Top 161	TX70	433	Stonewall	1951	O
244358	Flat Top 162	TX70	433	Stonewall	1956	OA
244389	Flat Top 166	TX70	433	Stonewall	1961	OA
015122	Flatland	TX75	105	Crockett	1992	O
244451	Flatonia West	TX30	149	Fayette	1953	O
003200	Flatwood East	TX70	133	Eastland	1981	ONA
244606	Flax	TX20	255	Karnes	1953	N
244792	Fleeto	TX60	001	Anderson	1969	ONA
244823	Fleetwood	TX90	121	Denton	1957	OA
244885	Fleitman	TX90	097	Cooke	1943	OA
244916	Fleming	TX70	059	Callahan	1978	N
244916	Fleming	TX90	337	Montague	1958	O
245102	Fletcher	TX90	121	Denton	1983	OA
245102	*Fletcher*	TX50	145	Falls		
	Alias for: (**428829**) **Lott** [COMB]					
245102	Fletcher	TX95	195	Hansford	1979	N
245102	Fletcher	TX30	199	Hardin	1982	N
245102	Fletcher	TX95	295	Lipscomb	1979	N
245102	Fletcher	TX70	429	Stephens	1953	OA
245102	Fletcher	TX90	497	Wise	1983	OA
245164	Fletcher North	TX70	429	Stephens	1955	O
013856	Fletchers Memory	TX75	399	Runnels	1990	OA
245195	Flint	TX60	423	Smith	1971	ONA
245226	*Flint Creek*	TX90	503	Young		
	Alias for: (**110237**) **CDC** [COMB]					
006957	Flint East	TX60	423	Smith	1984	OA
245385	Flint Hill	TX75	235	Irion	1976	OA
010730	Flint Ridge West	TX60	423	Smith	1986	O
245390	Flint South	TX60	423	Smith	1975	OA
245412	Flo-Mar	TX70	253	Jones	1955	O
009222	Floodplain	TX70	363	Palo Pinto	1985	N
245644	Florac	TX80	227	Howard	1979	OA
245691	Florance	TX75	399	Runnels	1949	O
245784	Florence	TX70	447	Throckmorton	1959	OA
001083	Florence Bryant	TX70	417	Shackelford	1973	N
245939	Flores	TX40	215	Hidalgo	1945	ONA
245939	Flores	TX30	407	San Jacinto	1980	N
245939	Flores	TX40	427	Starr	1945	ONA
246001	Flores North	TX40	215	Hidalgo	1970	O
246001	Flores North	TX40	427	Starr	1987	N
246032	Flores NW	TX40	427	Starr	1965	N
246063	Flores South	TX40	215	Hidalgo	1954	ON
246094	Flores SW	TX40	215	Hidalgo	1958	N
003201	Flores West	TX40	427	Starr	1990	N
003201	Flores West	TX40	505	Zapata	1982	N
246125	Floresville East	TX10	493	Wilson	1948	ONA
001084	Floresville South	TX10	493	Wilson	1981	OA
013214	Floresville West	TX10	493	Wilson	1989	N
246156	Florey	TX85	165	Gaines	1950	O
001085	Florwill	TX80	003	Andrews	1979	OA
246392	Flory D	TX40	131	Duval	1973	N
246311	Flour Bluff	TX40	355	Nueces	1936	ONA
246342	Flour Bluff Deep East	TX40	355	Nueces	1970	N
246373	Flour Bluff East	TX40	355	Nueces	1940	ONA
246380	Flour Bluff SE	TX40	355	Nueces	1978	N
246398	Flowella	TX40	047	Brooks	1974	ON
246398	Flowella	TX40	273	Kleberg	1974	N
246404	Flowella (Old)	TX40	047	Brooks	1949	N
246466	Flower Acres	TX60	037	Bowie	1946	ONA
246528	Flower Grove	TX85	115	Dawson	1968	O
246528	Flower Grove	TX80	317	Martin	1970	O
246559	Flowers	TX70	433	Stonewall	1951	ONA
246559	Flowers	TX10	507	Zavala	1964	N
001086	Flowers & Ward	TX10	507	Zavala	1978	N
246590	Flowers West	TX70	433	Stonewall	1952	OA
012753	Floyce	TX85	269	King	1988	OA
013858	Floyce North	TX85	269	King	1990	OA
246621	Floyd	TX10	177	Gonzales	1982	N
246652	Floyd G Miller	TX75	451	Tom Green	1953	OA
014020	Floyd J Ray	TX30	015	Austin	1991	ONA
246663	Floydada	TX85	153	Floyd	1952	O
010408	Fluffy	TX20	175	Goliad	1985	N
010731	Fluffy South	TX20	175	Goliad	1986	N
246683	Fluhman	TX90	487	Wilbarger	1953	O
246714	Fluvanna	TX85	033	Borden	1951	OA
246714	Fluvanna	TX85	415	Scurry	1951	OA
246745	Fluvanna NE	TX85	415	Scurry	1959	OA
246776	Fluvanna North	TX85	169	Garza	1982	OA
246776	*Fluvanna North*	TX85	415	Scurry		
	Alias for: (**246714**) **Fluvanna** [COMB]					
246795	Fluvanna SE	TX85	415	Scurry	1977	OA
246801	Fluvanna South	TX85	415	Scurry	1979	OA
246807	Fluvanna SW	TX85	033	Borden	1954	OA
246807	Fluvanna SW	TX85	169	Garza	1954	OA
246838	Fluvanna West	TX85	033	Borden	1952	O
246838	Fluvanna West	TX85	169	Garza	1986	O
246869	Fly	TX70	447	Throckmorton	1969	OA
246993	Flying -N-	TX85	165	Gaines	1956	OA
246900	Flying Anchor	TX75	413	Schleicher	1959	N
014228	Flying Dove	TX80	495	Winkler	1991	OA
246931	Flying M	TX20	469	Victoria	1961	ONA
247024	Flying W	TX80	495	Winkler	1949	OA
247055	Flying W SE	TX80	495	Winkler	1971	OA
247086	Flynn	TX90	487	Wilbarger	1983	O
003840	Foard City East	TX90	155	Foard	1983	OA
247319	Foard County Regular	TX90	155	Foard	1929	ONA
000604	Focke	TX90	337	Montague	1981	OA
247381	Foerster	TX10	493	Wilson	1955	O
247412	Foester	TX20	057	Calhoun	1985	ONA
247443	Fog	TX70	253	Jones	1954	O
247488	Fogg	TX10	127	Dimmit	1977	OA
247567	Follett	TX95	295	Lipscomb	1957	ONA
013859	Follett NE	TX95	295	Lipscomb	1990	N
247598	Follett North	TX95	295	Lipscomb	1988	N
247629	Follett NW	TX95	295	Lipscomb	1961	ONA
247650	Follett SE	TX95	295	Lipscomb	1984	N
247660	Follett South	TX95	295	Lipscomb	1957	ONA
247691	Follett West	TX95	295	Lipscomb	1932	ONA
013597	Follmer	TX20	025	Bee	1990	N
000606	Fondren Ranch	TX30	089	Colorado	1981	ONA
247939	Fools Creek	TX80	173	Glasscock	1960	OA
247939	Fools Creek	TX80	431	Sterling	1960	OA
247970	Fooshee	TX90	337	Montague	1955	OA
248032	Foote	TX70	207	Haskell	1958	OA
015284	Footeen	TX20	239	Jackson	1994	N
248249	Forbes	TX85	107	Crosby	1955	OA
248249	Forbes	TX85	169	Garza	1955	OA
248280	Ford	TX80	389	Reeves	1956	O
248311	Ford East	TX80	301	Loving	1963	OA
248311	Ford East	TX80	389	Reeves	1963	OA
248404	Ford West	TX80	109	Culberson	1963	ONA
248404	Ford West	TX80	389	Reeves	1963	ONA
248528	*Fordtran*	TX20	123	De Witt		
	Alias for: (**314721**) **Helen Gohlke** [RENAM]					
248528	Fordtran	TX20	469	Victoria	1992	N
248559	Fordtran West	TX20	469	Victoria	1950	ON
248714	Forest Hill	TX60	499	Wood	1950	OA
248807	Forestburg	TX90	337	Montague	1942	OA
001088	Foret	TX70	133	Eastland	1979	N
011728	Forgates	TX40	131	Duval	1987	N
015285	Forget-Me-Knott	TX80	227	Howard	1995	O
011951	Forked Creek	TX20	025	Bee	1988	ONA
249365	Forman	TX70	447	Throckmorton	1950	OA
010732	Formation	TX70	083	Coleman	1986	N
001089	Formax	TX70	133	Eastland	1977	O
249427	Forrest	TX30	201	Harris	1964	N
249644	Forson	TX70	049	Brown	1952	O
010733	Fort Belnap	TX90	503	Young	1986	O
249861	Fort Chadbourne	TX75	081	Coke	1949	OA
249861	Fort Chadbourne	TX75	399	Runnels	1949	OA
249892	Fort Chadbourne NE	TX75	081	Coke	1952	O
249892	Fort Chadbourne NE	TX75	399	Runnels	1952	O
249923	Fort Chadbourne North	TX75	081	Coke	1963	O
249954	Fort Chadbourne NW	TX75	081	Coke	1955	OA
249985	Fort Chadbourne SE	TX75	399	Runnels	1967	O
250016	Fort Chadbourne West	TX75	081	Coke	1949	OA
250016	Fort Chadbourne West	TX75	399	Runnels	1949	OA

Field Code	Field Name/ Alias/Remarks	State/ Sub	Co Code	County	Disc Year	Field Type
250094	Fort Davis	TX70	429	Stephens	1978	OA
250109	Fort Ewell	TX10	283	La Salle	1960	N
250233	Fort Griffin East	TX70	417	Shackelford	1963	OA
250264	Fort Griffin NE	TX70	417	Shackelford	1971	OA
014754	Fort Griffin North	TX70	417	Shackelford	1993	O
250388	Fort Lipan	TX40	249	Jim Wells	1960	ON
250388	Fort Lipan	TX40	355	Nueces	1963	N
250450	Fort McKavitt	TX75	413	Schleicher	1953	ONA
250481	Fort McKavitt North	TX75	413	Schleicher	1970	ONA
250490	Fort McKavitt South	TX75	327	Menard	1977	OA
007065	Fort McKavitt West	TX75	413	Schleicher	1982	N
250512	Fort Merrill	TX20	297	Live Oak	1949	ONA
250543	Fort Merrill North	TX20	297	Live Oak	1959	ONA
250605	Fort Parker	TX50	293	Limestone	1963	OA
001090	Fort Phantom	TX70	253	Jones	1979	OA
250977	Fort Stockton	TX80	371	Pecos	1943	ONA
250981	Fort Stockton East	TX80	371	Pecos	1974	N
251000	Fort Stockton SE	TX80	371	Pecos	1974	N
251008	Fort Stockton South	TX80	371	Pecos	1965	N
251225	Fort Terrett Ranch	TX75	435	Sutton	1963	ONA
251256	Fort Trinidad	TX60	225	Houston	1952	ONA
251256	Fort Trinidad	TX30	313	Madison	1952	ONA
251318	Fort Trinidad East	TX60	225	Houston	1961	ONA
251318	Fort Trinidad East	TX30	313	Madison	1961	ONA
000609	Fort Trinidad NE	TX60	225	Houston	1979	ONA
251349	Fort Trinidad North	TX60	225	Houston	1963	O
008134	Fort Trinidad SE	TX60	225	Houston	1983	OA
251380	Fort Trinidad South	TX60	225	Houston	1967	OA
251411	Fort Trinidad SW	TX60	225	Houston	1981	OA
251411	Fort Trinidad SW	TX30	313	Madison	1961	ONA
251442	Fort Trinidad West	TX60	225	Houston	1961	ONA
251442	Fort Trinidad West	TX30	313	Madison	1961	ONA
251287	Fort Trinidad-Barrett	TX30	313	Madison	1970	O
251290	Fort Trinidad-Barrett East	TX30	313	Madison	1974	OA
251488	Fort Wolters	TX70	367	Parker	1978	N
251628	Fortenberry	TX30	199	Hardin	1955	ONA
251659	Fortenberry West	TX30	199	Hardin	1953	ONA
251721	Fortitude	TX20	025	Bee	1960	ONA
251703	Fortitude West	TX20	025	Bee	1972	N
006111	Fortson-Burke	TX75	451	Tom Green	1983	ONA
002084	Fortuna	TX70	083	Coleman	1992	N
251783	Fortune	TX75	413	Schleicher	1961	ONA
251773	Fortune Bend	TX70	363	Palo Pinto	1960	N
014842	Fortune Showdown	TX30	149	Fayette	1994	O
015286	Forty More	TX85	501	Yoakum	1995	O
251876	Forty Nine	TX40	131	Duval	1949	OA
015123	Forty Two-4	TX75	461	Upton	1993	O
004229	Forum	TX70	363	Palo Pinto	1983	N
251969	Foss	TX10	311	McMullen	1959	OA
251985	Foss-Brown	TX20	239	Jackson	1977	N
252000	Foster	TX60	001	Anderson	1985	OA
252000	Foster	TX70	133	Eastland	1976	ONA
252000	Foster	TX80	135	Ector	1932	OA
252000	Foster	TX30	339	Montgomery	1984	N
252042	Foster Farms	TX30	157	Fort Bend	1975	N
252042	Foster Farms	TX30	481	Wharton	1975	N
000610	Foster Farms North	TX30	157	Fort Bend	1979	N
001091	Foster Point	TX20	057	Calhoun	1979	ONA
010409	Foster South	TX30	339	Montgomery	1985	N
252186	Fostoria	TX30	339	Montgomery	1942	ON
011123	Fostoria Deep	TX30	339	Montgomery	1986	N
015287	Found Fork	TX30	481	Wharton	1994	N
252403	Four Aces	TX10	323	Maverick	1957	OA
252421	Four C	TX80	371	Pecos	1975	ONA
252421	Four C	TX80	475	Ward	1975	ONA
252434	Four Corners	TX30	039	Brazoria	1978	N
252434	Four Corners	TX75	413	Schleicher	1972	OA
252434	Four Corners	TX70	429	Stephens	1975	ONA
252434	Four Corners	TX75	451	Tom Green	1972	OA
003841	Four Corners South	TX75	413	Schleicher	1983	OA
010734	Four Corners SW	TX75	413	Schleicher	1986	O
006348	Four Forty-One	TX40	261	Kenedy	1983	N
252505	Four J	TX70	429	Stephens	1977	ONA
252589	Four Mile	TX80	371	Pecos	1979	OA
010410	Four Seasons	TX30	373	Polk	1985	N
010411	Four Sevens	TX40	131	Duval	1985	N
252713	Four Sixes North	TX85	269	King	1968	OA
001092	Four Way	TX70	253	Jones	1981	OA
013598	Four-K	TX50	349	Navarro	1990	O
253023	*Fowel*	TX85	115	Dawson		
	Alias for: (**360402**) **Jo-Mill** [COMB]					
253085	Fowler Ranch	TX90	337	Montague	1954	O
253178	Fox	TX90	197	Hardeman	1980	OA
253364	Fox Hollow	TX70	363	Palo Pinto	1954	O
253333	Fox-Herd	TX40	409	San Patricio	1969	ONA
253415	Foy	TX40	215	Hidalgo	1969	N
015288	Foy East	TX40	215	Hidalgo	1994	N
009223	Foyle Creek	TX70	417	Shackelford	1985	OA
011730	Foyle Creek NE	TX70	417	Shackelford	1987	ONA
011124	Foyle Creek West	TX70	417	Shackelford	1986	ONA
253628	Fradean	TX75	461	Upton	1959	ONA
010736	Fradean SE	TX75	461	Upton	1986	OA
003732	Frager	TX70	363	Palo Pinto	1982	ONA
253659	Fragosa	TX70	253	Jones	1948	O
253690	Frair Ranch	TX20	123	De Witt	1970	N
253834	Fran	TX30	241	Jasper	1972	OA
253845	Fran-Glass	TX80	317	Martin	1954	OA
000612	Franberna	TX90	237	Jack	1981	OA
253876	Frances	TX70	083	Coleman	1955	OA
253919	Frances Hill	TX10	137	Edwards	1972	N
253919	Frances Hill	TX75	435	Sutton	1972	N
010737	Francis K	TX70	083	Coleman	1986	ON
006958	Francis-Cherryhomes	TX90	237	Jack	1984	OA
109095	Francisco	TX40	505	Zapata	1979	N
014156	Francisco South	TX40	505	Zapata	1994	N
254403	Francitas	TX20	239	Jackson	1938	ONA
254434	Francitas East	TX20	239	Jackson	1962	O
254465	Francitas North	TX20	239	Jackson	1951	ONA
254496	Francitas NW	TX20	239	Jackson	1963	OA
254527	Francitas South	TX20	239	Jackson	1960	ONA
254527	Francitas South	TX30	321	Matagorda	1960	ONA
254558	Francitas SW	TX20	239	Jackson	1962	N
254589	Francitas West	TX20	239	Jackson	1965	O
254620	Franco	TX75	461	Upton	1964	ONA
254651	Frank	TX30	089	Colorado	1978	ONA
254651	Frank	TX90	503	Young	1981	OA
254682	Frank Chambers	TX95	393	Roberts	1968	ONA
254713	Frank Doss	TX70	417	Shackelford	1968	OA
254775	Frank Pearson	TX75	081	Coke	1969	OA
254806	Frank Smith	TX75	307	McCulloch	1965	N
254837	Franke	TX20	175	Goliad	1955	ON
001096	Frankel NE	TX70	429	Stephens	1981	OA
254876	Frankel South	TX70	429	Stephens	1978	ONA
254868	Frankell	TX70	429	Stephens	1919	ONA
254945	Frankie -B-	TX90	503	Young	1978	OA
254961	Frankirk	TX70	433	Stonewall	1951	OA
254992	Frankirk East	TX70	433	Stonewall	1960	OA
255023	Frankirk NE	TX70	433	Stonewall	1964	OA
255054	Frankirk North	TX70	433	Stonewall	1956	OA
255085	Frankirk NW	TX70	433	Stonewall	1959	OA
255116	Frankirk South	TX70	433	Stonewall	1963	O
255147	Frankirk SW	TX70	433	Stonewall	1958	OA
255154	Frankirk West	TX70	433	Stonewall	1976	OA
255178	Frankland	TX30	071	Chambers	1976	OA
006112	Frankland South	TX30	071	Chambers	1983	N
255209	Franklin	TX90	237	Jack	1981	ONA
255209	Franklin	TX90	337	Montague	1981	ONA
255209	Franklin	TX70	441	Taylor	1956	OA
255209	Franklin	TX90	497	Wise	1981	ONA
255253	Franklin North	TX50	395	Robertson	1965	N
255364	Franks	TX30	167	Galveston	1953	ONA
013644	Franks East	TX30	167	Galveston	1989	O
255426	Franks NW	TX30	167	Galveston	1964	OA
255457	Frankston	TX50	213	Henderson	1955	ONA
255488	*Frankston West*	TX50	213	Henderson		
	Alias for: (**234188**) **Fairway** [COMB]					
255519	Frankus	TX70	151	Fisher	1959	OA
015289	Frannic	TX20	285	Lavaca	1994	N
255572	Frans	TX70	417	Shackelford	1975	OA
255581	Frantz	TX95	357	Ochiltree	1964	N
255643	Frarley	TX90	009	Archer	1957	OA
255674	Frarley SE	TX90	009	Archer	1959	OA
255736	Frasier	TX70	429	Stephens	1984	N
255767	Frass	TX95	295	Lipscomb	1958	ONA
012965	Frass North	TX95	295	Lipscomb	1988	N
002703	Frass SE	TX95	295	Lipscomb	1982	N
255798	Frass West	TX95	295	Lipscomb	1962	OA
010412	Fray	TX70	083	Coleman	1985	OA
255829	Frazier	TX50	161	Freestone	1981	N
255829	Frazier	TX70	417	Shackelford	1955	O
003842	Frazier Creek	TX60	067	Cass	1983	ONA
255891	Fred	TX70	447	Throckmorton	1982	N
255891	Fred	TX30	457	Tyler	1941	O
255953	Fred East	TX30	457	Tyler	1956	OA
011952	Fred Long	TX20	025	Bee	1987	N
006786	Fred Woodham	TX10	507	Zavala	1984	N
256015	Fredda	TX70	059	Callahan	1958	ONA
256046	Freddie	TX90	077	Clay	1970	OA
256077	Freddie Norris	TX70	363	Palo Pinto	1969	O
256093	Freddy Hutt	TX10	311	McMullen	1973	OA
011410	Freddy Hutt South	TX10	311	McMullen	1979	OA
256108	Frederick	TX40	409	San Patricio	1987	OA
256387	Frederickson	TX70	441	Taylor	1956	OA
256511	Fredlaw	TX80	371	Pecos	1970	O
256573	Freeborn	TX40	249	Jim Wells	1956	OA
256604	Freeborn East	TX40	249	Jim Wells	1964	O
256759	Freeman	TX30	039	Brazoria	1982	N
256759	Freeman	TX20	297	Live Oak	1956	ON
256759	Freeman	TX75	399	Runnels	1948	ONA
014418	Freeman Ranch	TX95	195	Hansford	1992	ON
256821	Freeman-Martin	TX30	457	Tyler	1972	O
257162	Freeport	TX90	023	Baylor	1950	OA
257162	Freeport	TX05	990	Offshore-State	1976	N
257255	Freestone	TX50	161	Freestone	1949	N
007066	Freestone West	TX50	161	Freestone	1982	O
257441	Frels	TX20	025	Bee	1956	O
257441	Frels	TX30	157	Fort Bend	1981	N
257472	Frelsburg	TX30	089	Colorado	1947	ONA
257503	Frelsburg North	TX30	089	Colorado	1972	O
257658	French	TX70	363	Palo Pinto	1975	OA
000613	French Island	TX30	245	Jefferson	1979	ONA
002087	French Island South	TX30	245	Jefferson	1982	OA
258061	*Freund*	TX80	003	Andrews		
	Alias for: (**502076**) **Nelson** [COMB]					
258142	Friar Ranch	TX20	123	De Witt	1970	N
008136	Friar Ranch South	TX20	123	De Witt	1981	N
258147	Friar Ranch West	TX20	123	De Witt	1973	ONA
258151	Friday	TX10	127	Dimmit	1974	OA
258154	Friend	TX75	383	Reagan	1947	O
258185	Friendship	TX60	067	Cass	1950	OA
258185	Friendship	TX60	315	Marion	1950	OA
258190	Friendship Church	TX20	025	Bee	1973	ONA
001098	Friendship Church East	TX20	025	Bee	1980	N
003203	Friendship Development	TX30	339	Montgomery	1981	N
014756	Friendswood	TX30	339	Montgomery	1993	O
258340	Frierson	TX90	275	Knox	1956	O
006909	Frijole	TX30	473	Waller	1984	N
000614	Frio	TX30	039	Brazoria	1971	N
000614	Frio	TX20	175	Goliad	1982	N
009224	Frisby-Fry	TX70	253	Jones	1985	OA
014757	Fritcher	TX90	121	Denton	1993	O
006349	Fritcher Sand	TX90	121	Denton	1984	OA
258619	Fritz	TX90	023	Baylor	1956	OA
006220	Fritzess	TX75	399	Runnels	1979	ONA
007067	Fritzess East	TX75	399	Runnels	1982	OA
258650	Fritzlen	TX95	295	Lipscomb	1965	N
012969	Frix	TX90	023	Baylor	1989	O
258712	Frnka	TX30	089	Colorado	1949	N
011126	Frodein	TX10	493	Wilson	1986	O
007868	Frog	TX70	049	Brown	1981	N
010739	Frog Legs	TX90	503	Young	1986	O
003204	Frog Pond Creek	TX75	095	Concho	1982	O
007589	Frolic	TX70	353	Nolan	1984	OA
258898	Fromme	TX80	371	Pecos	1939	ONA

Field Code	Field Name/ Alias/Remarks	State/ Sub	Co Code	County	Disc Year	Field Type
258960	Frontier	TX90	197	Hardeman	1984	OA
258991	Frost	TX60	067	Cass	1964	OA
258991	Frost	TX40	427	Starr	1942	ONA
258991	Frost	TX70	447	Throckmorton	1982	N
258995	Frost Creek	TX50	293	Limestone	1975	N
013217	Frost North	TX40	427	Starr	1989	N
012970	Frost West	TX40	427	Starr	1988	N
259084	Fruitland	TX90	337	Montague	1960	OA
259115	Fruitland West	TX90	337	Montague	1963	O
259146	Fruitvale	TX50	467	Van Zandt	1943	ONA
259150	Fruitvale East	TX50	467	Van Zandt	1976	ONA
259177	Fruitvale SE	TX50	467	Van Zandt	1960	OA
006350	Fruitvale South	TX50	467	Van Zandt	1984	N
013684	Fruitvale SW	TX50	467	Van Zandt	1990	O
259255	Frye	TX95	483	Wheeler	1978	N
010740	Frye Ranch	TX95	483	Wheeler	1986	OA
009225	Fryer	TX95	357	Ochiltree	1985	OA
010414	Frysak Farms	TX80	173	Glasscock	1986	ONA
000120	Fuego Navidad	TX80	109	Culberson	1980	N
259441	Fuhrman	TX80	003	Andrews	1930	OA
259503	Fuhrman NW	TX80	003	Andrews	1954	O
259565	Fuhrman West	TX80	003	Andrews	1941	O
259472	Fuhrman-Mascho	TX80	003	Andrews	1930	ONA
259596	Fulbright	TX60	387	Red River	1956	O
259627	Fulcher	TX10	177	Gonzales	1985	N
259689	Fulda	TX90	023	Baylor	1974	O
009226	Full Interest	TX90	197	Hardeman	1985	OA
009751	Full Moon	TX70	433	Stonewall	1985	OA
259751	Fuller	TX85	263	Kent	1951	O
259751	Fuller	TX85	415	Scurry	1951	OA
259751	Fuller	TX95	483	Wheeler	1981	N
259906	Fuller East	TX85	415	Scurry	1961	OA
259937	Fuller NE	TX85	415	Scurry	1971	OA
259968	Fuller SE	TX85	415	Scurry	1952	OA
259782	*Fuller-Coke*	TX75	081	Coke		
	Alias for: (**354215**) **Jameson** [COMB]					
259813	*Fuller-Coke North*	TX75	081	Coke		
	Alias for: (**354215**) **Jameson** [COMB]					
259844	*Fuller-Coke SE*	TX75	081	Coke		
	Alias for: (**354215**) **Jameson** [COMB]					
259875	*Fuller-Coke South*	TX75	081	Coke		
	Alias for: (**354215**) **Jameson** [COMB]					
259999	Fullerton	TX80	003	Andrews	1942	ONA
260030	Fullerton East	TX80	003	Andrews	1966	OA
260061	Fullerton North	TX80	003	Andrews	1947	O
260092	Fullerton SE	TX80	003	Andrews	1957	OA
260123	Fullerton South	TX80	003	Andrews	1948	OA
260154	Fullerton West	TX80	003	Andrews	1960	N
260185	Fullerville	TX85	415	Scurry	1953	O
260216	Fullerville NE	TX85	263	Kent	1964	OA
260216	Fullerville NE	TX85	415	Scurry	1965	OA
260247	Fulmer	TX75	461	Upton	1967	ONA
260278	Fulshear	TX30	157	Fort Bend	1951	ONA
260278	Fulshear	TX30	201	Harris	1951	N
260292	Fulshear South	TX30	157	Fort Bend	1976	N
260309	Fulton	TX70	083	Coleman	1980	N
260340	Fulton Beach	TX40	007	Aransas	1947	ONA
260371	Fulton Beach East	TX40	007	Aransas	1952	ONA
260402	Fulton Beach NE	TX40	007	Aransas	1967	O
260433	Fulton Beach North	TX40	007	Aransas	1953	ONA
260433	Fulton Beach North	TX20	391	Refugio	1953	ONA
260464	Fulton Beach NW	TX40	007	Aransas	1967	N
260495	Fulton Beach SW	TX40	007	Aransas	1969	O
260526	Fulton Beach West	TX40	007	Aransas	1951	ONA
013685	Fulton-Forgotson	TX60	423	Smith	1990	OA
003057	Fumar	TX85	033	Borden	1982	OA
260650	Funk	TX75	095	Concho	1945	O
260650	Funk	TX75	235	Irion	1945	O
260650	Funk	TX95	357	Ochiltree	1981	ONA
260650	Funk	TX75	451	Tom Green	1945	OA
013686	Funston	TX70	253	Jones	1991	O
008137	Fuqua	TX30	185	Grimes	1982	N
009428	Furleg	TX70	441	Taylor	1984	OA
260867	Furr	TX90	009	Archer	1985	OA
260867	Furr	TX90	503	Young	1956	O
260898	Furr & Allar	TX90	503	Young	1948	OA
010741	Furrh	TX60	203	Harrison	1986	OA
260991	Fuzz	TX70	433	Stonewall	1956	OA
261022	Fuzzy Creek	TX75	095	Concho	1978	OA
261022	Fuzzy Creek	TX75	399	Runnels	1978	OA
005197	FWB	TX75	451	Tom Green	1983	OA
261775	G & W	TX80	135	Ector	1958	OA
261775	G & W	TX80	495	Winkler	1958	OA
261806	G A B	TX30	167	Galveston	1957	N
261868	G A Poe	TX70	151	Fisher	1965	O
002092	G A S	TX60	423	Smith	1982	N
261899	G B	TX70	447	Throckmorton	1951	OA
011733	G B C	TX75	235	Irion	1987	OA
010415	G B D Hoc	TX90	197	Hardeman	1985	OA
014549	G Beggs	TX85	125	Dickens	1993	O
261930	G C	TX70	417	Shackelford	1957	O
010416	G C N	TX90	503	Young	1986	OA
006351	G F R	TX70	083	Coleman	1983	N
261970	G F S	TX90	503	Young	1973	OA
006959	G Fraser 111	TX70	059	Callahan	1984	ONA
007512	G K	TX85	269	King	1982	OA
006552	G L P	TX70	429	Stephens	1984	OA
262125	G M W	TX80	371	Pecos	1974	N
008697	*G N K*	TX75	451	Tom Green		
	Alias for: (**005197**) **FWB** [COMB]					
262178	G O M St 83S	TX05	990	Offshore-State	1958	N
262182	G O M St 214-L	TX05	990	Offshore-State	1975	O
262209	G O M St-773-L	TX05	990	Offshore-State	1967	N
006233	G O M 27-L	TX05	990	Offshore-State	1977	N
262147	G O M-McFaddin Beach Dome	TX05	990	Offshore-State	1956	O
262240	G O M-St-904	TX05	990	Offshore-State	1957	N
262302	G P M	TX80	495	Winkler	1962	OA
011414	G P M West	TX80	495	Winkler	1979	O
262364	*G T W*	TX70	441	Taylor		
	Alias for: (**030436**) **Audas-Graham** [COMB]					
010417	G V Ricks	TX30	149	Fayette	1985	N
008774	G W	TX70	059	Callahan	1985	N
008774	G W	TX90	503	Young	1988	OA
008893	G W East	TX70	059	Callahan	1985	OA
261961	G-E	TX70	447	Throckmorton	1953	O
262023	G-M	TX80	475	Ward	1967	N
262054	G-M-K	TX85	165	Gaines	1957	ONA
262085	G-M-K South	TX85	165	Gaines	1963	OA
014758	G's US	TX90	023	Baylor	1993	O
262395	Gabby	TX90	503	Young	1950	O
000867	Gable	TX10	507	Zavala	1979	N
013218	Gabriel	TX40	007	Aransas	1989	N
262488	Gabrysch	TX20	239	Jackson	1958	ONA
262519	Gabrysch East	TX20	239	Jackson	1965	O
262550	Gabrysch SE	TX20	239	Jackson	1963	N
262581	Gabrysch South	TX20	239	Jackson	1960	ON
262612	Gabrysch West	TX20	239	Jackson	1965	ON
262643	Gadberry	TX90	497	Wise	1957	ONA
262705	Gaffney	TX20	469	Victoria	1945	ONA
004391	Gaffney SE	TX20	469	Victoria	1983	ONA
262720	Gaffney SW	TX20	175	Goliad	1977	ONA
013599	Gafford	TX90	155	Foard	1990	OA
262736	Gage	TX90	237	Jack	1957	O
262829	Gage NW	TX90	237	Jack	1961	O
262953	Gageby Creek	TX95	483	Wheeler	1964	N
262963	Gageby Creek East	TX95	483	Wheeler	1972	N
262984	Gageby Creek North	TX95	483	Wheeler	1968	N
262996	Gageby Creek West	TX95	483	Wheeler	1974	N
263015	Gahagan	TX90	503	Young	1963	N
001102	*Gail G*	TX70	133	Eastland		
	Alias for: (**168884**) **Crawford** [COMB]					
263046	Gail North	TX85	033	Borden	1949	OA
263077	Gail South	TX85	033	Borden	1949	OA
263108	Gail SW	TX85	033	Borden	1954	O
001103	Gailey	TX70	133	Eastland	1968	N
001103	Gailey	TX70	143	Erath	1968	N
001104	Gailey-Allen	TX70	133	Eastland	1979	ON
263120	Gailjo	TX70	253	Jones	1976	OA
001105	*Gaily*	TX70	133	Eastland		
	Alias for: (**001103**) **Gailey** [RENAM]					
263139	Gaines	TX40	409	San Patricio	1953	ONA
263232	*Gainsville North*	TX90	097	Cooke		
	Alias for: (**159134**) **Cooke County Regular** [COMB]					
263263	Galan	TX40	479	Webb	1958	N
263418	Galba	TX10	013	Atascosa	1955	OA
263449	Galba East	TX10	013	Atascosa	1957	O
010418	Gales	TX60	365	Panola	1985	N
263604	Galindo	TX40	249	Jim Wells	1955	ONA
013219	Galjour	TX30	185	Grimes	1989	N
263635	Gallagher	TX40	249	Jim Wells	1940	OA
263406	Gallagher West	TX40	249	Jim Wells	1977	N
263655	Gallatin	TX60	001	Anderson	1970	OA
263666	Gallatin North	TX60	073	Cherokee	1946	OA
263728	Gallina	TX90	337	Montague	1972	O
003844	Galpin	TX70	447	Throckmorton	1983	ONA
263759	Galt	TX20	255	Karnes	1991	N
263790	Galveston	TX30	167	Galveston	1952	O
263821	Galveston Bay West	TX30	167	Galveston	1964	N
837100	Galveston Blk 100	TX05	990	Offshore-State	1980	N
837101	*Galveston Blk 101*	TX05	990	Offshore-State		
	Alias for: (**652669**) **Shipwreck** [BLOCK]					
837102	Galveston Blk 102	TX05	990	Offshore-State	1979	N
837104	Galveston Blk 104	TX05	990	Offshore-State	1977	ONA
838146	*Galveston Blk 146S*	TX05	990	Offshore-State		
	Alias for: (**118886**) **Caplen** [BLOCK]					
838147	*Galveston Blk 147S*	TX05	990	Offshore-State		
	Alias for: (**118886**) **Caplen** [ALTER]					
838148	*Galveston Blk 148S*	TX05	990	Offshore-State		
	Alias for: (**118899**) **Caplen South** [BLOCK]					
838155	*Galveston Blk 155S*	TX05	990	Offshore-State		
	Alias for: (**173472**) **Crystal Beach** [ALTER]					
838157	*Galveston Blk 157S*	TX05	990	Offshore-State		
	Alias for: (**173472**) **Crystal Beach** [ALTER]					
838169	*Galveston Blk 169S*	TX05	990	Offshore-State		
	Alias for: (**652669**) **Shipwreck** [BLOCK]					
838172	*Galveston Blk 172S*	TX05	990	Offshore-State		
	Alias for: (**652669**) **Shipwreck** [BLOCK]					
838173	*Galveston Blk 173S*	TX05	990	Offshore-State		
	Alias for: (**652669**) **Shipwreck** [BLOCK]					
838174	*Galveston Blk 174S*	TX05	990	Offshore-State		
	Alias for: (**652669**) **Shipwreck** [BLOCK]					
838175	Galveston Blk 175S	TX05	990	Offshore-State	1987	N
838176	*Galveston Blk 176S*	TX05	990	Offshore-State		
	Alias for: (**005811**) **Block 176-S** [ALTER]					
838181	*Galveston Blk 181S*	TX05	990	Offshore-State		
	Alias for: (**652669**) **Shipwreck** [BLOCK]					
838182	*Galveston Blk 182S*	TX05	990	Offshore-State		
	Alias for: (**652669**) **Shipwreck** [BLOCK]					
837214	*Galveston Blk 214*	TX05	990	Offshore-State		
	Alias for: (**262182**) **G O M St 214-L** [ALTER]					
837220	Galveston Blk 220	TX05	990	Offshore-State	1983	N
838222	*Galveston Blk 222S*	TX05	990	Offshore-State		
	Alias for: (**394308**) **Lafittes Gold** [BLOCK]					
838228	*Galveston Blk 228S*	TX05	990	Offshore-State		
	Alias for: (**394308**) **Lafittes Gold** [BLOCK]					
838229	*Galveston Blk 229S*	TX05	990	Offshore-State		
	Alias for: (**394308**) **Lafittes Gold** [BLOCK]					
838234	*Galveston Blk 234S*	TX05	990	Offshore-State		
	Alias for: (**394308**) **Lafittes Gold** [BLOCK]					
838236	*Galveston Blk 236S*	TX05	990	Offshore-State		
	Alias for: (**394308**) **Lafittes Gold** [BLOCK]					
837245	*Galveston Blk 245*	TX05	990	Offshore-State		
	Alias for: (**006224**) **Block 245** [ALTER]					
837278	*Galveston Blk 278*	TX05	990	Offshore-State		
	Alias for: (**257162**) **Freeport** [BLOCK]					
837307	*Galveston Blk 307*	TX05	990	Offshore-State		
	Alias for: (**806386**) **Brazos Blk 386S** [BLOCK]					
837310	Galveston Blk 310	TX05	990	Offshore-State	1974	N
	PBI 007669					
837334	*Galveston Blk 334*	TX05	990	Offshore-State		
	Alias for: (**837310**) **Galveston Blk 310** [BLOCK]					
837335	*Galveston Blk 335*	TX05	990	Offshore-State		
	Alias for: (**837310**) **Galveston Blk 310** [BLOCK]					

Field Code	Field Name/ Alias/Remarks	State/ Sub	Co Code	County	Disc Year	Field Type
838409	*Galveston Blk 409S*	TX05	990	Offshore-State		
	Alias for: (**012278**) **Seastar I** [ALTER]					
263852	Galveston Island	TX30	167	Galveston	1949	N
263883	Gamble	TX70	441	Taylor	1963	O
263911	Gamble Gully	TX20	297	Live Oak	1973	N
014759	Gamble Gully SW	TX20	297	Live Oak	1993	N
003367	Gambler	TX30	089	Colorado	1985	OA
010419	Gamblin North	TX60	499	Wood	1985	N
263945	Ganado	TX20	239	Jackson	1937	ONA
263976	Ganado Deep	TX20	239	Jackson	1940	ONA
264007	Ganado East	TX20	239	Jackson	1952	ONA
264038	*Ganado North*	TX20	239	Jackson		
	Alias for: (**631385**) **Sandy Creek** [RENAM]					
011955	Ganado North (New)	TX20	239	Jackson	1985	N
264049	Ganado NW	TX20	239	Jackson	1973	N
014760	Ganado South	TX20	239	Jackson	1993	N
264069	Ganado SW	TX20	239	Jackson	1962	O
264100	Ganado West	TX20	239	Jackson	1940	ONA
264131	Gandy	TX40	355	Nueces	1939	ONA
001109	Gansow	TX20	123	De Witt	1979	OA
264534	Gantt	TX20	175	Goliad	1967	N
264565	Gar-Con	TX70	059	Callahan	1955	O
264571	Gar-Kent	TX85	263	Kent	1974	OA
006288	Gar-Lynn	TX85	305	Lynn	1984	OA
264782	Garcia	TX40	427	Starr	1942	ONA
264813	Garcia East	TX40	427	Starr	1959	N
003206	Garcia Ranch	TX40	261	Kenedy	1982	N
264844	Garcia SE	TX40	427	Starr	1966	O
264875	Garcia South	TX40	427	Starr	1953	N
264906	Garcia West	TX40	427	Starr	1955	N
264968	Garcitas Creek	TX20	469	Victoria	1950	N
008775	Garcitas Creek North	TX20	469	Victoria	1984	ONA
265092	Garden City	TX85	033	Borden	1951	O
265092	Garden City	TX85	165	Gaines	1946	OA
265092	Garden City	TX80	173	Glasscock	1946	OA
013860	Garden City NE	TX80	173	Glasscock	1990	OA
006352	Garden City NW	TX80	173	Glasscock	1984	OA
265123	Garden City SE	TX80	173	Glasscock	1952	OA
265154	Garden City South	TX80	173	Glasscock	1964	ONA
006791	Garden City SW	TX80	173	Glasscock	1984	OA
265185	Garden City West	TX80	173	Glasscock	1959	OA
007869	Gardenhire	TX70	429	Stephens	1982	OA
265557	Gardner	TX90	237	Jack	1989	N
265805	Garland	TX85	165	Gaines	1973	ONA
265991	Garner	TX85	033	Borden	1951	OA
265991	Garner	TX70	367	Parker	1980	N
265995	Garner Bros	TX90	077	Clay	1978	OA
266031	Garner NW	TX70	363	Palo Pinto	1980	N
266031	Garner NW	TX70	367	Parker	1980	N
266043	Garner Ranch	TX40	479	Webb	1974	N
266301	Garrett	TX90	009	Archer	1944	OA
266301	Garrett	TX20	123	De Witt	1970	N
266301	Garrett	TX85	165	Gaines	1983	OA
266301	Garrett	TX85	263	Kent	1981	OA
003736	Garrett Creek	TX90	497	Wise	1982	OA
266363	Garrett East	TX90	009	Archer	1961	OA
266518	Garrison	TX60	347	Nacogdoches	1948	N
266518	Garrison	TX60	419	Shelby	1982	N
266518	Garrison	TX90	497	Wise	1958	O
266580	Garrison NE	TX60	347	Nacogdoches	1965	N
266580	Garrison NE	TX60	401	Rusk	1965	N
266586	Garrison North	TX60	347	Nacogdoches	1958	N
003058	Garrison NW	TX60	401	Rusk	1982	N
004231	Garrison South	TX60	347	Nacogdoches	1980	OA
004231	Garrison South	TX60	419	Shelby	1980	OA
006792	Garth	TX30	407	San Jacinto	1984	OA
266611	Gartner	TX80	227	Howard	1949	OA
266673	Garvey	TX90	503	Young	1941	ONA
266714	Garvin	TX90	497	Wise	1978	N
266735	Garwood	TX30	089	Colorado	1932	ON
266766	Garwood East	TX30	089	Colorado	1958	ONA
266797	Garwood NE	TX30	089	Colorado	1964	ON
266828	Garwood North	TX30	089	Colorado	1951	ON
266859	Garwood NW	TX30	089	Colorado	1952	ONA
266890	Garwood SE	TX30	089	Colorado	1971	ONA
266921	Garwood South	TX30	089	Colorado	1957	N
266930	Garwood SW	TX30	089	Colorado	1977	N
266952	Garwood West	TX30	089	Colorado	1941	ON
266983	Gary	TX60	067	Cass	1987	O
014099	Gary Henry	TX90	181	Grayson	1991	O
267138	Garza	TX85	169	Garza	1936	OA
267138	Garza	TX40	247	Jim Hogg	1964	ON
267138	Garza	TX40	505	Zapata	1964	ONA
267169	Garza East	TX85	169	Garza	1962	OA
267200	Garza South	TX85	169	Garza	1965	O
267270	Gas Finders	TX90	121	Denton	1972	ONA
267270	Gas Finders	TX90	497	Wise	1972	ONA
267293	Gas Ridge	TX10	029	Bexar	1912	ONA
015291	Gaskins	TX80	227	Howard	1995	O
267386	Gasper	TX10	493	Wilson	1954	N
267396	Gass	TX90	275	Knox	1971	O
267410	Gassiot	TX10	311	McMullen	1977	N
008138	Gaston	TX30	157	Fort Bend	1981	N
267479	Gates	TX90	237	Jack	1955	OA
267479	Gates	TX60	347	Nacogdoches	1984	N
267479	Gates	TX70	447	Throckmorton	1980	OA
267507	Gates Catarina	TX10	127	Dimmit	1975	OA
009755	Gates East	TX60	347	Nacogdoches	1984	N
267572	Gates Ranch	TX10	127	Dimmit	1968	O
267572	Gates Ranch	TX40	479	Webb	1968	O
267634	Gates West	TX90	237	Jack	1956	N
267665	Gatewood	TX90	097	Cooke	1944	OA
267696	Gatlin	TX70	417	Shackelford	1971	ONA
267713	Gato Creek	TX40	479	Webb	1979	N
267713	Gato Creek	TX10	507	Zavala	1978	N
006620	Gato Creek SE	TX40	479	Webb	1981	N
267820	Gauldin	TX70	363	Palo Pinto	1954	O
008501	Gaus	TX30	245	Jefferson	1984	OA
267882	Gause	TX10	331	Milam	1948	ONA
011418	Gavett	TX85	033	Borden	1987	OA
268033	Gay Hill	TX75	399	Runnels	1964	ONA
012532	Gaylas	TX70	441	Taylor	1988	O
268068	Gayle	TX70	083	Coleman	1926	OA
005202	Gaylyn	TX90	237	Jack	1983	OA
268588	Gebhart	TX30	241	Jasper	1957	ONA
268650	Gee	TX90	181	Grayson	1958	OA
268681	Gee SW	TX90	181	Grayson	1962	OA
268712	Gee West	TX90	181	Grayson	1960	O
268836	Gehle	TX70	253	Jones	1954	O
268929	Geise-Springs	TX10	187	Guadalupe	1963	O
269022	Gem	TX70	207	Haskell	1982	O
269022	Gem	TX70	417	Shackelford	1959	ONA
269053	Gem East	TX70	417	Shackelford	1961	O
269084	Gem NE	TX70	417	Shackelford	1960	ONA
000319	Gem-Dandy	TX95	211	Hemphill	1980	N
269063	Gem-Hemphill	TX95	211	Hemphill	1973	ONA
013132	Gene And Evie	TX85	269	King	1989	OA
013781	Gene Walker	TX40	479	Webb	1990	N
269146	Gene Woodfin	TX50	145	Falls	1967	O
269227	Genesis	TX10	323	Maverick	1977	N
269227	Genesis	TX90	503	Young	1980	OA
269239	Geneva	TX75	413	Schleicher	1982	ONA
269301	Genevieve	TX20	025	Bee	1941	N
269301	Genevieve	TX70	133	Eastland	1983	O
014339	Genevieve McGee	TX50	213	Henderson	1991	OA
003845	Geneview	TX70	433	Stonewall	1983	OA
269332	Genie	TX75	399	Runnels	1969	OA
003846	Gennifer M	TX90	237	Jack	1983	OA
012534	Gennivieve	TX70	433	Stonewall	1988	OA
269394	Gentry	TX70	447	Throckmorton	1952	ONA
000104	Gentry-Perkins	TX90	497	Wise	1981	N
010420	Geodominion	TX20	391	Refugio	1985	O
269533	Geodyn	TX30	051	Burleson	1978	OA
269549	George	TX90	503	Young	1983	OA
269580	George Allen	TX85	165	Gaines	1958	OA
007870	George Barnett	TX70	151	Fisher	1983	O
008139	George Buck	TX40	479	Webb	1982	N
008504	George Bush	TX60	315	Marion	1984	N
012535	George Duncan	TX20	057	Calhoun	1987	ONA
269611	George Engle	TX90	337	Montague	1952	OA
269642	*George Parks*	TX85	415	Scurry		
	Alias for: (**373084**) **Kelly-Snyder** [COMB]					
269704	George S Anderson	TX70	441	Taylor	1955	O
014761	George Sweet	TX70	059	Callahan	1993	O
269766	George West	TX20	297	Live Oak	1941	N
269797	George West East	TX20	297	Live Oak	1959	ONA
269828	George West South	TX20	297	Live Oak	1962	N
269843	George West Townsite	TX20	297	Live Oak	1977	N
269859	George West West	TX20	297	Live Oak	1953	ONA
269866	George West West SW	TX20	297	Live Oak	1979	N
269890	Georgetown	TX75	383	Reagan	1962	O
270000	Georgie Heard	TX20	025	Bee	1980	N
010421	Georgie Heard East	TX20	025	Bee	1985	N
014942	Gerald	TX95	195	Hansford	1994	N
270076	Geraldine	TX80	109	Culberson	1957	ONA
270076	Geraldine	TX80	301	Loving	1957	ONA
270076	Geraldine	TX80	389	Reeves	1957	ONA
012536	Geraldine South	TX80	109	Culberson	1987	ONA
270107	Geraldine West	TX80	109	Culberson	1967	OA
270293	Geren	TX70	429	Stephens	1952	O
004333	Gerge	TX70	133	Eastland	1983	N
000619	Gerhart	TX75	399	Runnels	1980	OA
004392	Gerlach	TX75	399	Runnels	1983	ONA
270339	German	TX95	295	Lipscomb	1985	N
270417	Germania	TX80	329	Midland	1950	OA
270448	Germania West	TX80	329	Midland	1953	O
270510	Geronimo	TX40	409	San Patricio	1958	N
002094	Geronimo North	TX40	409	San Patricio	1982	ONA
270526	Geronimo SE	TX40	409	San Patricio	1975	ONA
270572	Gertrude Wood	TX85	107	Crosby	1956	OA
014025	Get IT	TX75	095	Concho	1990	N
270875	Get Well	TX90	009	Archer	1978	OA
270875	Get Well	TX90	503	Young	1978	OA
014100	Getaway Canyon	TX85	125	Dickens	1991	O
010422	Geurin	TX90	097	Cooke	1986	O
271037	GEX	TX95	295	Lipscomb	1957	O
006910	GG	TX85	269	King	1984	OA
009227	GG East	TX85	269	King	1985	OA
271208	Gheen	TX95	295	Lipscomb	1969	N
010423	GHG	TX75	399	Runnels	1985	OA
011958	Ghost	TX70	083	Coleman	1985	OA
014340	Giant	TX70	363	Palo Pinto	1992	N
271239	GIB	TX80	103	Crane	1948	OA
012973	Gibbons	TX75	399	Runnels	1989	O
271363	Gibbs	TX75	435	Sutton	1960	N
271394	Gibbs Bros	TX30	471	Walker	1966	N
271425	Gibbs Bros North	TX30	471	Walker	1966	N
007069	Gibbs Creek	TX90	503	Young	1982	ON
010424	Gibbs Folly	TX70	441	Taylor	1985	OA
271456	Gibbs South	TX75	435	Sutton	1961	N
271487	Gibson	TX70	441	Taylor	1948	OA
007871	Gibson Creek	TX95	357	Ochiltree	1982	N
271642	Gibson South	TX70	441	Taylor	1949	O
271704	Gibtown North	TX90	237	Jack	1962	OA
271709	Gibtown South	TX90	237	Jack	1978	OA
271766	Giddens	TX70	059	Callahan	1955	O
271797	Giddings	TX10	021	Bastrop	1960	ONA
271797	Giddings	TX30	041	Brazos	1960	ONA
271797	Giddings	TX30	051	Burleson	1960	ONA
271797	Giddings	TX30	149	Fayette	1960	ONA
271797	Giddings	TX10	163	Frio	1960	ONA
271797	Giddings	TX10	177	Gonzales	1960	ONA
271797	Giddings	TX20	285	Lavaca	1960	OA
271797	Giddings	TX30	287	Lee	1960	ONA
271797	Giddings	TX10	331	Milam	1960	ONA
271797	Giddings	TX50	395	Robertson	1960	OA
271797	Giddings	TX30	477	Washington	1960	ONA
271828	Giddings East	TX30	287	Lee	1971	O
271835	Giddings North	TX30	287	Lee	1977	OA
004334	Giebel	TX80	003	Andrews	1983	OA
004334	Giebel	TX85	165	Gaines	1983	OA
004334	Giebel	TX75	451	Tom Green	1982	OA
003847	Giebel Slack	TX75	451	Tom Green	1983	OA
271890	Giesecke	TX75	399	Runnels	1949	ON

Field Code	Field Name/ Alias/Remarks	State/ Sub	Co Code	County	Disc Year	Field Type
271921	Gifford	TX90	337	Montague	1962	N
011735	Gil-John	TX70	083	Coleman	1987	N
271983	Gilbert	TX70	083	Coleman	1955	O
272045	Gilbert Ranch	TX30	245	Jefferson	1945	N
272076	Gilbert Ranch South	TX30	245	Jefferson	1958	O
272107	Gilbert Woods	TX30	245	Jefferson	1949	ON
009429	Gilbert Woods North	TX30	245	Jefferson	1984	N
000622	Gilbert Woods West	TX30	245	Jefferson	1976	N
010426	Gilbreath	TX70	447	Throckmorton	1985	OA
272262	Gilchrist-Swenson	TX70	429	Stephens	1951	OA
272293	Gilcrease	TX70	049	Brown	1956	O
272510	Gilford	TX70	083	Coleman	1975	OA
272541	Gill	TX95	393	Roberts	1982	N
272541	Gill	TX85	415	Scurry	1970	OA
272572	Gill Ranch	TX95	211	Hemphill	1980	N
272572	Gill Ranch	TX95	393	Roberts	1980	N
272696	Gillean	TX70	417	Shackelford	1968	O
272758	Gillespie	TX90	237	Jack	1975	ONA
272820	Gillespie-Rockdale	TX70	207	Haskell	1950	O
272882	Gillette	TX20	025	Bee	1959	OA
010743	Gillette SW	TX20	255	Karnes	1986	O
272944	Gilley	TX90	237	Jack	1957	ONA
272975	Gilley West	TX90	237	Jack	1965	OA
272975	Gilley West	TX90	497	Wise	1965	OA
273068	Gillian	TX70	417	Shackelford	1982	N
004913	Gillispie	TX70	363	Palo Pinto	1979	N
273409	Gillock	TX30	167	Galveston	1936	ONA
273440	Gillock East	TX30	167	Galveston	1949	ON
009228	Gillock Heirs	TX70	093	Comanche	1985	N
273471	Gillock North	TX30	167	Galveston	1950	O
273502	Gillock South	TX30	167	Galveston	1948	ONA
010427	Gills	TX80	301	Loving	1985	OA
001115	Gilmac	TX90	503	Young	1979	N
273564	Gilmer	TX60	459	Upshur	1964	ONA
009430	Gilmer NE	TX60	459	Upshur	1984	N
273595	Gilmer South	TX60	459	Upshur	1969	ONA
273608	*Gilmer West*	TX60	459	Upshur		
	Alias for: (**613983**) **Rosewood** [RENAM]					
011131	Gilmore Creek	TX70	363	Palo Pinto	1986	N
273672	Gilpin	TX85	125	Dickens	1973	OA
273719	Gin	TX85	115	Dawson	1965	OA
273732	Gin North	TX85	115	Dawson	1975	OA
273750	Ginger	TX50	379	Rains	1951	N
273750	Ginger	TX70	441	Taylor	1982	OA
007070	Ginger SE	TX50	379	Rains	1982	N
273759	Ginger-Atapco	TX85	169	Garza	1973	O
014341	Gingerbread	TX20	469	Victoria	1992	ONA
009758	Gini	TX30	149	Fayette	1985	OA
273843	Ginny	TX40	409	San Patricio	1958	O
001116	Ginny B	TX70	417	Shackelford	1980	OA
273874	Ginny East	TX40	007	Aransas	1965	ONA
273874	Ginny East	TX40	409	San Patricio	1965	ONA
009229	Ginny Johnson	TX10	331	Milam	1985	OA
008140	Ginny South	TX40	409	San Patricio	1982	N
273905	Ginter	TX60	005	Angelina	1936	OA
273936	Ginther	TX30	089	Colorado	1958	ON
273967	Gipe	TX70	133	Eastland	1956	OA
273998	Girard	TX85	125	Dickens	1953	OA
273998	Girard	TX90	497	Wise	1982	OA
274001	Girard North	TX85	125	Dickens	1972	O
274013	Girlie Caldwell	TX60	423	Smith	1972	O
274020	Girlie Caldwell West	TX60	423	Smith	1973	ONA
274029	Girvin	TX80	371	Pecos	1949	O
274060	Girvin South	TX80	371	Pecos	1953	OA
274091	Girvintex	TX80	371	Pecos	1955	ON
274153	Gist	TX30	351	Newton	1947	ONA
010431	Gist SE	TX30	361	Orange	1985	N
274184	Gist South	TX30	351	Newton	1976	OA
274184	Gist South	TX30	361	Orange	1951	O
274215	Gist West	TX30	241	Jasper	1969	ONA
009230	Git Mo	TX95	211	Hemphill	1985	N
274277	Givens	TX85	303	Lubbock	1981	OA
274281	Givens Creek	TX70	429	Stephens	1975	OA
006353	Glacier	TX90	197	Hardeman	1984	O
274448	Gladden	TX90	237	Jack	1955	OA
274597	Gladewater	TX60	183	Gregg	1977	N
274597	Gladewater	TX60	459	Upshur	1977	N
008698	Gladewater East	TX60	183	Gregg	1984	ONA
000623	*Gladewater South*	TX60	183	Gregg		
	Alias for: (**274597**) **Gladewater** [COMB]					
274851	Gladys Bell South	TX70	083	Coleman	1952	OA
274913	Gladys Cowden	TX80	317	Martin	1956	OA
274975	Gladys Powell	TX20	175	Goliad	1950	N
274944	*Gladys-Mag*	TX90	237	Jack		
	Alias for: (**081249**) **Boonsville** [COMB]					
011132	Glahn-Reese	TX70	207	Haskell	1986	O
014550	Glahn-Reynolds	TX70	447	Throckmorton	1992	N
275099	Glasco	TX80	003	Andrews	1953	OA
275099	Glasco	TX85	165	Gaines	1953	OA
275130	Glasco East	TX80	003	Andrews	1963	OA
275161	Glasco North	TX85	165	Gaines	1955	O
275285	Glass	TX10	187	Guadalupe	1949	O
275285	Glass	TX90	237	Jack	1973	OA
275285	*Glass*	TX80	317	Martin		
	Alias for: (**670609**) **Spraberry Trend Area** [COMB]					
275285	Glass	TX75	413	Schleicher	1979	OA
001118	Glass Mountain	TX80	371	Pecos	1981	N
275316	Glass North	TX80	317	Martin	1953	OA
012367	Glass Ranch	TX80	317	Martin	1988	OA
275347	Glasscock	TX30	089	Colorado	1945	ONA
011736	Glasscock Ranch	TX40	131	Duval	1987	N
000624	Glasscock South	TX30	089	Colorado	1979	N
275471	Glazier	TX95	211	Hemphill	1984	OA
275502	Glazier NW	TX95	211	Hemphill	1962	OA
275502	Glazier NW	TX95	295	Lipscomb	1962	OA
014026	Glazier South	TX95	211	Hemphill	1991	N
275533	Glen	TX40	479	Webb	1940	ONA
275533	Glen	TX40	505	Zapata	1940	ONA
275657	Glen Cove	TX70	083	Coleman	1951	ONA
275688	Glen Cove East	TX70	083	Coleman	1952	OA
275719	Glen Cove South	TX70	083	Coleman	1952	OA
010744	Glen Ellyn	TX70	143	Erath	1986	N
000625	Glen Flora	TX30	481	Wharton	1980	N
275905	Glen Hummel	TX10	493	Wilson	1963	OA
275936	Glen Hummel East	TX10	493	Wilson	1964	OA
275967	Glen Hummel SW	TX10	493	Wilson	1965	OA
275998	Glen Martin	TX40	479	Webb	1958	ON
276029	Glen Martin West	TX40	479	Webb	1955	ON
001120	Glen North	TX40	479	Webb	1979	N
276091	Glen Peeler	TX70	151	Fisher	1955	O
276122	Glen Point	TX30	071	Chambers	1967	ONA
000626	Glen Point South	TX30	071	Chambers	1978	OA
003848	Glen South	TX40	479	Webb	1983	N
003848	Glen South	TX40	505	Zapata	1983	N
008159	Glen Thomas	TX70	253	Jones	1982	OA
007872	Glenda Sue South	TX70	367	Parker	1982	N
276401	Glenda-Janis	TX90	023	Baylor	1959	O
276432	Glendale	TX30	455	Trinity	1946	N
010745	Glendale East	TX30	455	Trinity	1986	N
009231	Glenevelyn	TX70	059	Callahan	1984	ONA
276556	Glenewinkel	TX10	187	Guadalupe	1967	O
276649	Glenn	TX70	429	Stephens	1979	OA
010746	Glenn Weatherbee	TX70	429	Stephens	1986	OA
276742	Glenna	TX90	503	Young	1956	ON
276959	Glenwood	TX60	183	Gregg	1953	ONA
276959	Glenwood	TX60	459	Upshur	1953	ONA
277145	Glick	TX40	047	Brooks	1988	OA
277207	Glidden	TX30	089	Colorado	1972	N
006354	Globe	TX70	429	Stephens	1983	OA
010747	Gloria	TX90	237	Jack	1986	OA
277238	Gloria Gay	TX70	433	Stonewall	1953	OA
277269	Gloria Gay North	TX70	433	Stonewall	1954	OA
014447	Gloria Gay NW	TX70	433	Stonewall	1993	O
277300	Gloria Gay West	TX70	433	Stonewall	1956	OA
012539	Gloria Patri	TX90	487	Wilbarger	1988	O
277331	Gloriana	TX10	493	Wilson	1965	OA
010432	Gmen	TX40	355	Nueces	1985	ONA
277564	Goat	TX70	253	Jones	1959	OA
009232	Goat Creek	TX20	175	Goliad	1984	ONA
277595	Goat Hill	TX30	373	Polk	1977	N
010433	Goat Trap	TX70	429	Stephens	1985	OA
277626	Gobbler Creek	TX30	481	Wharton	1947	O
001123	Gobel	TX70	253	Jones	1981	OA
277657	Gober	TX70	447	Throckmorton	1950	OA
277688	Gober-Edwards	TX70	447	Throckmorton	1963	N
277750	Goble	TX70	441	Taylor	1955	O
001126	GOC	TX40	247	Jim Hogg	1979	O
277812	Goebel	TX20	297	Live Oak	1943	ONA
277874	Goebel North	TX20	297	Live Oak	1949	ONA
277879	Goebel NW	TX20	297	Live Oak	1973	N
013221	Goebel South	TX20	297	Live Oak	1988	N
277936	Goen Lime	TX75	081	Coke	1951	OA
001129	Goetze	TX90	485	Wichita	1980	OA
278060	Goetze South	TX50	161	Freestone	1962	N
278070	Goff	TX30	481	Wharton	1972	N
278091	Gogle	TX75	399	Runnels	1960	O
278135	Gohlke North	TX20	123	De Witt	1977	N
002096	Gohmert	TX20	123	De Witt	1982	OA
278141	Goings Landing	TX30	071	Chambers	1976	N
278215	Gold River	TX40	479	Webb	1968	N
278246	Gold River North	TX40	479	Webb	1968	ONA
001130	Goldapp	TX40	249	Jim Wells	1980	N
278263	Goldcreek	TX85	115	Dawson	1973	ONA
278277	Golden	TX90	237	Jack	1981	N
278277	Golden	TX90	275	Knox	1957	ONA
014762	Golden Branch	TX20	239	Jackson	1988	N
278339	Golden Eagle	TX80	389	Reeves	1979	N
012975	Golden Lab	TX10	325	Medina	1988	O
012368	Golden Plow	TX30	089	Colorado	1988	OA
278525	Golden Rod	TX30	481	Wharton	1960	N
278618	Golden Triangle	TX30	245	Jefferson	1970	N
008505	Golden West	TX70	083	Coleman	1984	OA
014230	Goldenrod Creek	TX20	239	Jackson	1991	N
278804	Goldfinch	TX10	163	Frio	1951	OA
278835	Goldsboro	TX70	083	Coleman	1926	ONA
278835	Goldsboro	TX75	399	Runnels	1926	ONA
278866	Goldsboro North	TX70	083	Coleman	1960	ON
007071	Goldsboro South	TX75	399	Runnels	1981	OA
279052	Goldsmith	TX80	003	Andrews	1935	ONA
279052	Goldsmith	TX80	135	Ector	1935	ONA
279083	Goldsmith East	TX80	135	Ector	1934	ONA
279114	Goldsmith North	TX80	003	Andrews	1946	ONA
279114	Goldsmith North	TX80	135	Ector	1946	ONA
279145	Goldsmith NW	TX80	135	Ector	1970	O
279176	Goldsmith West	TX80	135	Ector	1954	OA
279207	Goldston	TX90	503	Young	1956	O
279269	Goliad	TX20	175	Goliad	1975	N
279300	Goliad North	TX20	175	Goliad	1944	N
279331	Goliad NW	TX20	175	Goliad	1966	ON
279362	Goliad West	TX20	175	Goliad	1945	ON
013863	Golightly	TX30	407	San Jacinto	1990	N
006960	Golondrino Creek	TX60	401	Rusk	1984	OA
279548	Gomez	TX80	371	Pecos	1963	ONA
006627	Gomez East	TX80	371	Pecos	1983	OA
009431	Gomez Lethco	TX80	371	Pecos	1983	OA
279559	Gomez NE	TX80	371	Pecos	1976	N
279555	Gomez North	TX80	371	Pecos	1970	N
279563	Gomez NW	TX80	371	Pecos	1977	N
013327	Gomez SE	TX80	371	Pecos	1989	N
011737	*Gomez SW*	TX80	371	Pecos		
	Alias for: (**279548**) **Gomez** [RENAM]					
001132	Gomez West	TX80	371	Pecos	1976	N
009233	Gonday	TX70	417	Shackelford	1985	N
009233	Gonday	TX70	429	Stephens	1985	OA
279610	Gonzalena	TX40	047	Brooks	1955	ON
279641	Gonzales	TX10	177	Gonzales	1980	OA
279672	Gooch	TX60	203	Harrison	1975	OA
010435	Gooch NW	TX60	203	Harrison	1985	N
010436	Gooch-Gant	TX60	203	Harrison	1985	N
012172	Gooch-Garrett	TX60	203	Harrison	1987	ON
279703	Good	TX85	033	Borden	1949	OA
279734	Good East	TX85	033	Borden	1966	O
014943	Good Faith	TX20	469	Victoria	1993	N
279765	Good Friday	TX40	131	Duval	1958	ON

Field Code	Field Name/ Alias/Remarks	State/ Sub	Co Code	County	Disc Year	Field Type
015293	Good Guys	TX30	457	Tyler	1994	O
279796	Good Hope	TX20	285	Lavaca	1986	OA
279858	Good Luck	TX10	127	Dimmit	1970	OA
279889	Good NE	TX85	033	Borden	1953	OA
001133	Good News	TX90	077	Clay	1980	OA
279920	Good Omen	TX60	423	Smith	1953	OA
279951	Good Omen North	TX60	423	Smith	1955	O
280013	Good SE	TX85	033	Borden	1959	OA
280044	Good Springs	TX60	073	Cherokee	1967	ONA
280044	Good Springs	TX60	401	Rusk	1967	ONA
280075	Good Springs West	TX60	401	Rusk	1970	ONA
006114	Goode	TX90	197	Hardeman	1983	OA
007072	Goode Ranch	TX50	161	Freestone	1982	N
004724	Goodman	TX90	503	Young	1989	N
280261	Goodrich	TX30	373	Polk	1941	ON
012756	Goodrich East	TX30	373	Polk	1988	ONA
280304	Goodrich West	TX30	373	Polk	1977	OA
001135	Goodson	TX60	423	Smith	1981	OA
010437	Goodson-McLarty	TX60	423	Smith	1985	N
280323	Goodstein	TX70	441	Taylor	1954	OA
280385	Goodwell	TX10	507	Zavala	1976	O
280509	Goodwin	TX85	219	Hockley	1979	OA
280509	Goodwin	TX30	351	Newton	1971	OA
280579	Goodwin West	TX30	351	Newton	1973	OA
014448	Goody	TX30	167	Galveston	1992	O
280602	Goose Creek	TX30	201	Harris	1906	ONA
280633	Goose Creek East	TX30	201	Harris	1952	OA
280664	Goose Island	TX40	007	Aransas	1953	ONA
003060	Goose Island North	TX40	007	Aransas	1978	N
010438	Goose Island SE	TX40	007	Aransas	1985	N
001136	Goose Island South	TX40	007	Aransas	1979	N
008144	Goose Island West	TX40	007	Aransas	1982	O
008145	Gooseneck	TX90	503	Young	1986	ONA
015294	Gopher Creek	TX85	033	Borden	1994	O
280912	Gordon	TX90	237	Jack	1981	ONA
280912	Gordon	TX70	363	Palo Pinto	1932	O
280912	Gordon	TX10	507	Zavala	1982	N
281036	Gordon Rice	TX70	429	Stephens	1972	OA
007873	Gordon SE	TX70	363	Palo Pinto	1981	N
281067	Gordon Simpson	TX85	033	Borden	1960	OA
281067	Gordon Simpson	TX85	169	Garza	1960	OA
281129	Gordon Street	TX80	173	Glasscock	1959	O
281129	Gordon Street	TX80	317	Martin	1959	O
281160	Gordon Street South	TX80	173	Glasscock	1960	OA
281160	Gordon Street South	TX80	317	Martin	1960	OA
281191	Gordon Street West	TX80	317	Martin	1960	OA
281284	Gordonville	TX90	181	Grayson	1962	N
001137	Gordonville East	TX90	181	Grayson	1981	ONA
009234	Gordonville South	TX90	181	Grayson	1985	O
281296	Gordonville West	TX90	181	Grayson	1978	ONA
281315	Gore	TX90	009	Archer	1952	O
281346	Goree	TX20	025	Bee	1949	ONA
281346	Goree	TX90	275	Knox	1950	OA
281377	Goree East	TX20	025	Bee	1964	N
281439	Goree NE	TX90	275	Knox	1960	OA
281449	Goree NW	TX90	275	Knox	1974	OA
281470	Goree South	TX90	275	Knox	1956	OA
281501	Goree SW	TX90	275	Knox	1961	O
281532	Goree West	TX90	275	Knox	1957	OA
281408	Goree-Maloney	TX90	275	Knox	1961	O
014101	Gorge	TX20	285	Lavaca	1991	O
281594	Gormac	TX40	131	Duval	1945	ONA
281625	Gorman	TX70	093	Comanche	1928	OA
281625	Gorman	TX70	133	Eastland	1928	OA
003207	Gorman East	TX70	093	Comanche	1982	OA
281656	Gorman North	TX70	133	Eastland	1952	ONA
014945	Gorman NW	TX70	133	Eastland	1994	N
001139	Gospel	TX90	503	Young	1979	O
281770	Gossamer	TX20	123	De Witt	1974	N
281780	Gossett	TX40	409	San Patricio	1964	O
282090	Gottschalk	TX75	399	Runnels	1985	OA
282152	Gottschalt	TX20	175	Goliad	1929	ONA
010439	Gottschalt NE	TX20	175	Goliad	1986	ON
282163	Gottschalt West	TX20	175	Goliad	1979	N
282245	Gourley	TX70	429	Stephens	1956	OA
282276	Gourley East	TX70	429	Stephens	1961	OA
282369	Government Wells	TX40	131	Duval	1949	ON
282400	Government Wells North	TX40	131	Duval	1928	ONA
282431	Government Wells South	TX40	131	Duval	1928	ONA
011960	Governor	TX85	165	Gaines	1987	O
282462	Gowan	TX90	077	Clay	1953	O
282493	Gowitt	TX20	123	De Witt	1968	N
282493	Gowitt	TX20	175	Goliad	1965	ONA
009235	GPK	TX90	077	Clay	1985	OA
282664	Gra-John	TX90	237	Jack	1952	ONA
282819	Graben	TX40	249	Jim Wells	1961	ON
283191	Grace	TX90	077	Clay	1948	OA
283191	Grace	TX20	239	Jackson	1982	N
283315	Grace SW	TX90	077	Clay	1959	OA
283222	Grace-Fowler	TX90	503	Young	1954	O
283253	Grace-Hamilton	TX90	181	Grayson	1962	N
283284	Grace-Kirk	TX90	237	Jack	1952	O
006115	Grace-Mag	TX90	181	Grayson	1983	OA
013224	Graceland	TX30	089	Colorado	1989	N
283320	Gracey	TX30	089	Colorado	1972	ONA
283346	Graddy	TX50	161	Freestone	1959	O
283365	Graduate	TX70	433	Stonewall	1975	O
005473	Grady Roberts	TX70	083	Coleman	1983	OA
005473	Grady Roberts	TX75	399	Runnels	1983	OA
283532	Graford	TX70	363	Palo Pinto	1961	ONA
001142	Graford East	TX70	363	Palo Pinto	1981	N
283543	Graford North	TX90	237	Jack	1966	O
283543	Graford North	TX70	363	Palo Pinto	1991	N
283553	Graford NW	TX70	363	Palo Pinto	1978	N
283558	Graford South	TX70	363	Palo Pinto	1979	ONA
283562	Graford SW	TX70	363	Palo Pinto	1976	N
283563	Graford West	TX70	363	Palo Pinto	1965	N
283656	Gragg	TX60	001	Anderson	1982	N
283656	Gragg	TX90	503	Young	1956	O
283687	Gragg North	TX90	503	Young	1970	O
283718	Graham	TX90	237	Jack	1983	N
283718	Graham	TX75	399	Runnels	1985	N
283718	Graham	TX70	441	Taylor	1980	OA
283718	*Graham*	TX90	503	Young		
	Alias for: (**283749**) **Graham City** [COMB]					
283749	Graham City	TX90	503	Young	1938	OA
283780	Graham City NW	TX90	503	Young	1966	O
283811	Graham East	TX90	503	Young	1967	ONA
283873	Graham NE	TX90	503	Young	1964	ON
283904	Graham North	TX90	503	Young	1954	ONA
001143	Graham SE	TX90	503	Young	1980	ONA
283935	Graham South	TX90	503	Young	1900	ONA
001144	Graham West	TX90	503	Young	1981	OA
283966	Graham-Vick	TX90	503	Young	1954	N
009762	Grahm	TX70	363	Palo Pinto	1985	N
001146	Granbury NE	TX70	221	Hood	1979	N
008699	Grand Childers	TX90	237	Jack	1984	O
284524	Grand Lake	TX30	339	Montgomery	1952	N
008149	Grand Old Oplin	TX70	059	Callahan	1984	OA
008149	Grand Old Oplin	TX70	441	Taylor	1984	OA
008506	Grand Partners	TX70	429	Stephens	1984	ONA
011135	Grand Prix	TX40	247	Jim Hogg	1986	N
284679	Grand Saline	TX50	467	Van Zandt	1961	ONA
001145	Grandbury East	TX70	221	Hood	1979	N
284139	Grandbury North	TX70	221	Hood	1974	N
009236	Grande Pescado	TX70	059	Callahan	1985	OA
284921	Grandma Benoit	TX80	371	Pecos	1973	OA
285113	Grange	TX90	197	Hardeman	1983	OA
014077	Grange South	TX90	197	Hardeman	1991	O
285144	*Granite*	TX70	059	Callahan		
	Alias for: (**000908**) **A C Scott** [COMB]					
000348	Granny	TX20	175	Goliad	1986	N
014232	Granny D	TX70	253	Jones	1991	O
285299	Grant	TX70	367	Parker	1974	N
285299	Grant	TX90	497	Wise	1974	N
003062	Grant Ranch	TX20	297	Live Oak	1982	OA
006797	Grant Ranch East	TX20	297	Live Oak	1984	N
009606	Grant Sand	TX70	367	Parker	1981	N
285361	Grant-Modesett	TX90	097	Cooke	1946	O
285609	Grant-Virginia	TX90	097	Cooke	1947	OA
285640	Grantex	TX90	097	Cooke	1952	O
015126	Grantham	TX85	125	Dickens	1993	O
009432	Grape Creek	TX75	451	Tom Green	1984	N
285702	Grapeland	TX60	225	Houston	1936	ON
285733	Grapeland NE	TX60	001	Anderson	1959	N
285764	Grapeland NW	TX60	001	Anderson	1958	O
285764	Grapeland NW	TX60	225	Houston	1958	O
001149	Grass Burr South	TX75	399	Runnels	1980	OA
001149	Grass Burr South	TX70	441	Taylor	1980	OA
285903	Grass Island	TX20	057	Calhoun	1977	ONA
010751	Grass Island East	TX20	057	Calhoun	1986	OA
010441	Grass Island SW	TX20	057	Calhoun	1985	N
001150	Grass Island West	TX20	057	Calhoun	1978	N
285826	Grass-Burr	TX70	441	Taylor	1954	O
286012	Grassroots	TX80	371	Pecos	1941	OA
010442	Gravel	TX20	469	Victoria	1987	N
001151	Gravel Pit	TX85	033	Borden	1981	OA
286229	Gravel Point	TX85	107	Crosby	1960	O
286291	Graves	TX90	077	Clay	1962	OA
286291	Graves	TX70	083	Coleman	1990	N
286322	Graves-Coleman	TX70	083	Coleman	1972	O
014155	Graves-Peeler	TX10	311	McMullen	1991	N
286353	Gray	TX70	429	Stephens	1952	O
286384	Gray Csl	TX85	165	Gaines	1963	OA
008777	Gray Gulch	TX85	033	Borden	1985	OA
286446	Grayback	TX90	487	Wilbarger	1949	OA
286477	Grayback East	TX90	487	Wilbarger	1952	OA
286508	Grayback SE	TX90	487	Wilbarger	1956	O
286539	Grayburg	TX30	199	Hardin	1989	N
286632	Grayburg T C O	TX80	371	Pecos	1953	N
286674	Grayford West	TX70	363	Palo Pinto	1974	OA
286880	Grayson	TX75	383	Reagan	1928	OA
286911	Grayson County Regular	TX90	181	Grayson	1962	O
003063	Graystone	TX95	483	Wheeler	1982	N
011136	GRB	TX80	371	Pecos	1986	N
287190	Greasewood	TX80	389	Reeves	1957	ON
003208	Great West	TX90	337	Montague	1982	N
287624	Great Western	TX50	349	Navarro	1954	ONA
012758	Great White	TX70	433	Stonewall	1988	OA
009763	Greathope	TX30	481	Wharton	1985	N
287686	Greathouse	TX90	009	Archer	1982	OA
287686	Greathouse	TX70	447	Throckmorton	1954	OA
287717	Greathouse North	TX70	447	Throckmorton	1954	OA
287748	Greathouse South	TX70	447	Throckmorton	1955	O
287779	Greathouse SW	TX70	447	Throckmorton	1961	O
287872	Green	TX70	253	Jones	1952	OA
287872	Green	TX20	255	Karnes	1944	ONA
287872	Green	TX70	417	Shackelford	1952	OA
287872	Green	TX70	429	Stephens	1949	ONA
009237	Green Acres	TX50	161	Freestone	1985	N
287903	Green Branch	TX10	311	McMullen	1942	ONA
287903	Green Branch	TX70	367	Parker	1979	N
287934	Green Branch SE	TX10	311	McMullen	1968	N
287948	Green D	TX70	429	Stephens	1978	ONA
287965	Green East	TX20	255	Karnes	1982	N
287965	Green East	TX70	429	Stephens	1969	ONA
288027	Green Fox	TX60	203	Harrison	1964	ONA
288027	Green Fox	TX60	315	Marion	1964	ONA
010752	Green Fox East	TX60	315	Marion	1986	ONA
288058	Green Fox South	TX60	203	Harrison	1966	O
288058	Green Fox South	TX60	315	Marion	1992	OA
288213	Green Hill	TX40	273	Kleberg	1969	N
288244	Green Lake	TX20	057	Calhoun	1947	ONA
288244	Green Lake	TX30	167	Galveston	1936	ONA
008508	Green Lake East	TX20	057	Calhoun	1984	N
288275	Green Lake South	TX20	057	Calhoun	1966	ON
288306	Green Lake SW	TX20	057	Calhoun	1964	ON
288337	Green Lake West	TX20	057	Calhoun	1961	ONA
288353	Green Mountain	TX75	081	Coke	1975	OA
001154	Green Show	TX70	133	Eastland	1981	OA
288505	Green South	TX70	417	Shackelford	1978	ONA
288523	Green Valley	TX50	379	Rains	1988	N
288678	Green West	TX20	255	Karnes	1954	N
288089	Green-Franklin	TX10	311	McMullen	1943	O

Field Code	Field Name/ Alias/Remarks	State/ Sub	Co Code	County	Disc Year	Field Type
288120	Green-Franklin South	TX10	311	McMullen	1963	O
288345	Green-Martin	TX70	429	Stephens	1978	N
288833	Greenbrier	TX90	337	Montague	1952	O
289298	Greens Bayou	TX30	201	Harris	1972	ON
289329	Greens Lake	TX30	167	Galveston	1979	ONA
002098	Greens Lake East	TX30	167	Galveston	1982	ONA
000635	Greens Lake South	TX30	167	Galveston	1984	OA
010933	Greentree North	TX80	317	Martin	1986	OA
289701	Greenville North	TX60	183	Gregg	1978	N
289716	Greenville NW	TX60	183	Gregg	1979	N
289918	Greenwood	TX90	337	Montague	1982	OA
289918	Greenwood	TX90	497	Wise	1971	ONA
290228	Greer Garson	TX70	363	Palo Pinto	1957	O
290280	Greg-John	TX85	169	Garza	1976	OA
001155	Greg-John NW	TX85	169	Garza	1979	OA
290290	Gregg Wood	TX40	427	Starr	1949	ONA
290321	Gregg Wood South	TX40	427	Starr	1962	ONA
290352	Gregg Wood West	TX40	427	Starr	1965	ONA
290383	Gregory	TX70	093	Comanche	1983	N
290383	Gregory	TX40	409	San Patricio	1944	ON
290383	Gregory	TX30	457	Tyler	1984	OA
290414	Gregory East	TX40	409	San Patricio	1960	ONA
290445	Gregory Fortune	TX70	059	Callahan	1954	O
290476	Gregory North	TX40	409	San Patricio	1953	N
003064	Gregory T	TX90	497	Wise	1982	N
290507	Gregory West	TX40	409	San Patricio	1972	ONA
290569	Gresham	TX90	237	Jack	1948	OA
290569	Gresham	TX60	423	Smith	1984	ONA
290569	Gresham	TX30	481	Wharton	1958	N
290600	Gresham East	TX90	237	Jack	1953	OA
010443	Gresham West	TX60	423	Smith	1986	OA
290615	Gressett	TX70	083	Coleman	1978	N
290615	Gressett	TX75	399	Runnels	1977	N
290631	Greta	TX20	391	Refugio	1933	ONA
290662	Greta Deep	TX20	391	Refugio	1933	ONA
290693	Greta North	TX20	391	Refugio	1958	ONA
290724	Greta South	TX20	391	Refugio	1939	N
290755	Greta SW	TX20	391	Refugio	1967	N
290786	Greta West	TX20	391	Refugio	1955	ONA
290817	Gretchen	TX90	077	Clay	1981	OA
290817	Gretchen	TX90	503	Young	1951	OA
290910	Grey Ranch	TX80	371	Pecos	1964	N
290941	Grey Ranch West	TX80	371	Pecos	1971	N
009764	Greystone	TX70	059	Callahan	1985	OA
291034	Grice	TX80	301	Loving	1956	ONA
291065	Grice East	TX80	301	Loving	1967	N
291096	Grice-Wade	TX90	503	Young	1970	O
007874	Grief	TX70	083	Coleman	1981	N
291189	Grierson Spring	TX75	383	Reagan	1955	O
291251	Griff	TX90	503	Young	1960	O
291282	Griffin	TX80	227	Howard	1981	OA
291282	Griffin	TX70	253	Jones	1938	OA
291287	Griffin & Anderson	TX70	133	Eastland	1972	OA
004235	Griffin Creek	TX85	169	Garza	1983	OA
004926	Griffin North	TX80	227	Howard	1987	O
291328	Griffis	TX70	417	Shackelford	1978	N
291344	Griffith	TX75	461	Upton	1976	OA
012761	Griffith-Hawes	TX30	039	Brazoria	1988	OA
007074	Griffitts	TX90	485	Wichita	1982	OA
291530	Grigsby	TX60	203	Harrison	1979	ONA
291530	Grigsby	TX90	503	Young	1963	O
291592	Grimes	TX60	225	Houston	1942	N
291592	Grimes	TX70	417	Shackelford	1979	OA
291592	Grimes	TX90	503	Young	1984	OA
291654	Grimm	TX70	049	Brown	1986	O
291654	Grimm	TX70	083	Coleman	1985	N
291654	Grimm	TX85	345	Motley	1977	N
291654	*Grimm*	TX70	441	Taylor		
	Alias for: (**030436**) **Audas-Graham** [COMB]					
291747	Grinke	TX90	077	Clay	1967	OA
291809	Grinnell	TX30	245	Jefferson	1959	N
010444	Grisby	TX60	419	Shelby	1984	N
291825	Griselda	TX10	127	Dimmit	1975	OA
291871	Grisham Ranch	TX80	109	Culberson	1952	N
291840	Grisham-Hunter	TX70	447	Throckmorton	1951	N
007075	Gro-Tex	TX85	269	King	1982	OA
292057	Groeneveld	TX40	355	Nueces	1969	OA
292088	Groesbeck	TX50	293	Limestone	1913	ONA
292352	Groesbeck Creek	TX90	197	Hardeman	1977	OA
007076	Groesbeck Creek West	TX90	197	Hardeman	1982	O
292119	*Groesbeck South*	TX50	293	Limestone		
	Alias for: (**292088**) **Groesbeck** [ALTER]					
292243	Grogan	TX70	253	Jones	1942	O
292243	Grogan	TX70	367	Parker	1980	N
292305	Gronow	TX90	337	Montague	1948	OA
010753	Groomer	TX95	211	Hemphill	1986	ONA
292522	Grosvenor	TX70	049	Brown	1960	O
001157	Grosvenor SW	TX70	049	Brown	1980	ONA
292646	Group	TX70	353	Nolan	1953	ONA
292677	Group South	TX70	353	Nolan	1955	OA
292708	Group West	TX70	353	Nolan	1956	ONA
292956	Grover Hart	TX70	133	Eastland	1951	OA
292987	Groves	TX30	245	Jefferson	1959	N
007594	Grow-Tex	TX70	133	Eastland	1984	OA
012178	Grozie	TX30	149	Fayette	1987	N
293111	Gruber	TX90	097	Cooke	1954	N
014949	Grumpy	TX20	239	Jackson	1994	N
293235	Gruver	TX95	195	Hansford	1954	O
293266	Gruver East	TX95	195	Hansford	1957	O
014027	Gruver NE	TX95	195	Hansford	1991	N
293297	Gruver North	TX95	195	Hansford	1966	ON
293328	Gruver NW	TX95	195	Hansford	1971	ONA
293359	Gruy	TX40	131	Duval	1948	ONA
010754	Gruy North	TX40	131	Duval	1986	OA
010755	GSF-Landfill Gas	TX30	201	Harris	1986	N
293530	Guadalupe	TX40	215	Hidalgo	1978	N
010445	Guadalupe Bend	TX10	187	Guadalupe	1985	OA
293561	Guajillo	TX40	131	Duval	1958	N
001158	Guajillo West	TX40	131	Duval	1979	ON
293685	Gudger	TX70	429	Stephens	1963	O
293716	Guedin	TX40	409	San Patricio	1952	ON
293809	Guerra	TX40	131	Duval	1982	N
293809	Guerra	TX40	427	Starr	1933	ONA
293809	Guerra	TX40	479	Webb	1982	ON
293840	Guess	TX70	367	Parker	1964	N
293871	Guest	TX70	433	Stonewall	1951	OA
294088	Guiberson	TX90	181	Grayson	1955	O
010185	Guillermo	TX40	505	Zapata	1985	N
000637	Guillot	TX30	321	Matagorda	1960	N
294170	Guinar	TX80	495	Winkler	1975	N
294181	Guinn	TX85	305	Lynn	1961	ONA
010446	Guinn-Deluna	TX70	083	Coleman	1985	N
001159	Guion SE	TX70	441	Taylor	1979	OA
294223	Guitar	TX70	059	Callahan	1975	OA
013450	Guitar Deep	TX80	227	Howard	1989	O
294305	Gulf	TX30	321	Matagorda	1965	O
294367	Gulf Refinery	TX30	245	Jefferson	1962	N
294336	*Gulf-McElroy*	TX80	103	Crane		
	Alias for: (**459631**) **McElroy** [COMB]					
294398	Gulfstano	TX80	103	Crane	1953	O
294411	Gullan	TX75	235	Irion	1976	O
001160	Gulley	TX70	083	Coleman	1979	N
012180	Gully	TX75	399	Runnels	1987	N
294429	Gum Bayou	TX30	291	Liberty	1951	ON
294553	Gum Gulley	TX30	201	Harris	1958	O
000638	Gum Gully West	TX30	201	Harris	1979	OA
294584	Gum Island	TX30	245	Jefferson	1971	O
294615	Gum Island North	TX30	245	Jefferson	1971	ONA
294625	Gum Island West	TX30	245	Jefferson	1978	ONA
000639	Gum Slough	TX30	241	Jasper	1979	N
294646	Gum Springs	TX60	401	Rusk	1953	ONA
294677	Gum Springs North	TX60	401	Rusk	1963	N
007875	Gumbiner	TX70	083	Coleman	1982	OA
008700	Gun Point	TX20	123	De Witt	1984	N
010447	Gun Point North	TX20	123	De Witt	1985	N
010448	Gun Point South	TX20	123	De Witt	1985	N
294708	Gunby	TX70	433	Stonewall	1962	OA
294739	Gunn	TX90	023	Baylor	1955	OA
294756	Gunnx	TX75	383	Reagan	1976	OA
008509	Gupton	TX85	345	Motley	1984	OA
010756	Gustav	TX75	413	Schleicher	1986	N
295173	Guthrie	TX80	389	Reeves	1983	OA
007078	Guthrie North	TX85	269	King	1982	OA
012369	Guthrie SW	TX85	269	King	1988	OA
295359	Gutierrez	TX40	247	Jim Hogg	1940	ON
295359	Gutierrez	TX40	479	Webb	1952	ONA
295359	Gutierrez	TX40	505	Zapata	1977	N
295390	Gutierrez South	TX40	247	Jim Hogg	1961	N
295421	Gutierrez West	TX40	479	Webb	1955	N
004396	Guy	TX70	059	Callahan	1985	OA
004396	Guy	TX70	417	Shackelford	1985	OA
004396	Guy	TX70	447	Throckmorton	1983	OA
007079	GW	TX80	371	Pecos	1983	ON
006633	GWE	TX90	097	Cooke	1984	O
006633	GWE	TX90	337	Montague	1984	OA
295823	Gwendolyn	TX70	207	Haskell	1975	O
007080	GWP	TX75	399	Runnels	1981	OA
295891	Gwyn	TX75	413	Schleicher	1978	OA
000640	Gwyn West	TX75	413	Schleicher	1980	OA
295900	Gwynn	TX40	355	Nueces	1971	N
006556	Gyp Creek	TX70	151	Fisher	1984	O
295964	Gyp Hill	TX40	047	Brooks	1945	ONA
295995	Gyp Hill SE	TX40	047	Brooks	1965	ONA
296057	Gypsum Creek	TX70	433	Stonewall	1985	OA
296996	H & H	TX70	059	Callahan	1954	OA
297027	H & L	TX85	169	Garza	1967	OA
297058	H & M	TX85	415	Scurry	1955	O
001161	H & P	TX90	009	Archer	1979	OA
297089	H & R	TX75	095	Concho	1985	OA
297089	H & R	TX70	367	Parker	1978	N
297089	H & R	TX75	399	Runnels	1970	OA
297073	H & R - Hovorak	TX75	399	Runnels	1973	N
002100	H A S	TX80	475	Ward	1982	OA
297151	H A T	TX75	413	Schleicher	1953	OA
297151	H A T	TX75	435	Sutton	1953	OA
297187	H B Brown	TX70	447	Throckmorton	1976	N
011423	H B E	TX70	151	Fisher	1987	O
010757	H C Koontz	TX20	469	Victoria	1986	ON
297244	H E A	TX80	103	Crane	1954	O
006912	H E C	TX70	133	Eastland	1984	OA
297275	H E Clark	TX40	479	Webb	1967	N
297290	H F B	TX75	399	Runnels	1972	OA
297306	H F F	TX90	009	Archer	1959	OA
007081	H F L	TX90	237	Jack	1981	N
297328	H G L	TX10	127	Dimmit	1977	OA
297368	H H H	TX30	201	Harris	1969	OA
297492	H L B Memorial	TX70	133	Eastland	1968	O
297523	H L R	TX90	503	Young	1958	O
007082	H L S	TX90	503	Young	1982	O
009239	H M N	TX70	429	Stephens	1985	ONA
297554	H O P	TX90	503	Young	1968	OA
006962	H P C	TX70	133	Eastland	1984	OA
297599	H P M	TX70	367	Parker	1976	N
297585	H R O	TX75	399	Runnels	1971	OA
006913	H R S	TX70	429	Stephens	1984	OA
297616	H R S-Black	TX70	417	Shackelford	1967	OA
297647	H S	TX70	429	Stephens	1953	O
297678	H S A	TX80	475	Ward	1953	ONA
297709	*H S A North*	TX80	475	Ward		
	Alias for: (**748938**) **Ward-Estes North** [COMB]					
007876	H T S	TX70	133	Eastland	1982	N
012542	H Thomas	TX20	239	Jackson	1988	N
000641	H W Clark	TX75	235	Irion	1980	OA
010449	H&W	TX70	083	Coleman	1985	N
297182	H-B	TX90	009	Archer	1954	O
297213	H-C	TX70	447	Throckmorton	1959	O
297350	H-H	TX90	337	Montague	1970	OA
297399	H-J	TX75	413	Schleicher	1954	OA
297399	H-J	TX75	451	Tom Green	1954	OA
297430	H-J East	TX75	451	Tom Green	1956	O
297740	*H-W*	TX90	487	Wilbarger		
	Alias for: (**539182**) **Paradise** [COMB]					
006355	Ha Da CA	TX70	049	Brown	1983	N
297771	Ha Jo	TX75	095	Concho	1956	ON

Field Code	Field Name/ Alias/Remarks	State/ Sub	Co Code	County	Disc Year	Field Type
297802	Ha-Ra	TX85	107	Crosby	1958	OA
004336	Haber	TX30	089	Colorado	1983	N
014237	Haber South	TX30	089	Colorado	1991	N
298019	Haby	TX10	325	Medina	1950	O
298050	Hack	TX70	059	Callahan	1955	OA
298081	Hackathorn	TX90	275	Knox	1957	OA
298112	Hackathorn East	TX90	275	Knox	1965	OA
298143	Hackberry	TX85	169	Garza	1957	OA
298165	Hackberry Creek	TX10	137	Edwards	1973	ONA
298391	Hackney	TX90	181	Grayson	1985	OA
298453	Hadacol Corner	TX75	461	Upton	1972	N
008510	Hadacol Corner SW	TX75	461	Upton	1984	OA
298546	Hadley	TX70	133	Eastland	1984	N
298685	Hafernick	TX20	239	Jackson	1977	N
298693	Haflaw	TX75	105	Crockett	1979	OA
298701	Hafner	TX70	049	Brown	1953	OA
013375	Hafthar	TX70	447	Throckmorton	1989	OA
298732	Hag	TX75	399	Runnels	1955	OA
298763	Hagaman	TX70	133	Eastland	1954	ONA
010450	Hagansport	TX60	159	Franklin	1985	N
298856	Hagerman	TX90	181	Grayson	1982	N
298918	Hagist Ranch	TX40	131	Duval	1949	ONA
298918	Hagist Ranch	TX10	311	McMullen	1949	ONA
298934	Hagist Ranch NE	TX40	131	Duval	1973	ON
298949	Hagist Ranch North	TX40	131	Duval	1970	ONA
298949	Hagist Ranch North	TX10	311	McMullen	1956	ONA
298980	Hagler	TX70	083	Coleman	1954	OA
298980	Hagler	TX70	363	Palo Pinto	1982	N
299135	Hailey	TX90	275	Knox	1976	OA
299135	Hailey	TX20	297	Live Oak	1952	ON
013228	Hailey Ranch	TX20	297	Live Oak	1989	OA
299166	Hainesville	TX60	499	Wood	1960	N
299197	Hainesville Dome	TX60	499	Wood	1956	OA
014950	Hainesville North	TX60	499	Wood	1993	N
013229	Hainesville SW	TX60	499	Wood	1988	N
014952	Hal Lopeno	TX40	505	Zapata	1993	N
299352	Hal Woodward	TX75	399	Runnels	1963	O
009240	Halbert	TX75	435	Sutton	1985	N
299383	Haldas	TX75	235	Irion	1959	O
299414	Haldeman	TX40	249	Jim Wells	1941	O
299445	Haldeman South	TX40	249	Jim Wells	1947	ONA
299476	Hale	TX85	165	Gaines	1985	OA
299476	Hale	TX70	353	Nolan	1955	OA
006118	Hale Ranch	TX95	393	Roberts	1983	N
009436	*Hale Schaleben*	TX40	215	Hidalgo		
	Alias for: (**001268**) **Schaleben** [COMB]					
299538	Haley	TX80	301	Loving	1983	ONA
013136	Half Breed	TX85	033	Borden	1986	OA
299600	Half Moon	TX70	151	Fisher	1970	O
299693	Half Moon Reef	TX40	007	Aransas	1957	ON
299696	Half Moon Shoal	TX30	167	Galveston	1976	ONA
299724	Halff	TX75	105	Crockett	1951	OA
299755	Halfman	TX75	451	Tom Green	1969	OA
299972	Hall	TX75	307	McCulloch	1973	ONA
299972	Hall	TX75	399	Runnels	1953	O
299972	Hall	TX75	451	Tom Green	1951	OA
299972	Hall	TX90	503	Young	1953	OA
300096	Hall Ranch	TX75	095	Concho	1972	O
300096	Hall Ranch	TX20	297	Live Oak	1949	N
008901	Hall-McElroy	TX70	059	Callahan	1985	N
009373	Hall-McLeroy	TX70	059	Callahan	1984	ONA
300065	Hall-Moore	TX75	399	Runnels	1964	OA
300102	Hall-Shelly	TX40	047	Brooks	1974	OA
300127	Hallanan	TX80	329	Midland	1952	ONA
300344	Hallettsville	TX20	285	Lavaca	1950	ONA
300348	Hallettsville East	TX20	285	Lavaca	1976	N
300357	Hallettsville South	TX20	285	Lavaca	1977	ONA
001162	Hallettsville SW	TX20	285	Lavaca	1979	N
300375	Halley	TX80	495	Winkler	1934	ONA
300406	Halley East	TX80	495	Winkler	1962	OA
300437	*Halley Extension*	TX80	495	Winkler		
	Alias for: (**300375**) **Halley** [ALTER]					
300468	Halley NE	TX80	495	Winkler	1960	OA
300499	Halley South	TX80	495	Winkler	1960	ONA
008778	Halley West	TX80	495	Winkler	1985	N
300530	Halliday	TX50	289	Leon	1961	OA
300530	Halliday	TX30	313	Madison	1961	OA
300547	Halliday SE	TX30	313	Madison	1975	OA
004932	Hallie	TX70	083	Coleman	1984	N
012989	Halloran	TX75	095	Concho	1988	ONA
300592	Halls Bayou	TX30	039	Brazoria	1985	N
300592	Halls Bayou	TX30	167	Galveston	1984	N
300623	Hallsville	TX60	203	Harrison	1963	ON
300628	Hallsville East	TX60	203	Harrison	1980	N
300654	Hallsville NE	TX60	203	Harrison	1956	ONA
000643	Hallsville North	TX60	203	Harrison	1973	N
300685	Hallsville South	TX60	203	Harrison	1952	ONA
300685	Hallsville South	TX60	365	Panola	1952	ONA
300778	*Hallwood*	TX90	237	Jack		
	Alias for: (**081249**) **Boonsville** [COMB]					
300809	Halman	TX60	225	Houston	1965	O
300871	Halsell	TX90	077	Clay	1955	OA
300871	Halsell	TX10	127	Dimmit	1978	N
300871	Halsell	TX90	155	Foard	1983	OA
300902	Halsell North	TX90	077	Clay	1966	OA
300918	Halsell Pool	TX90	077	Clay	1939	OA
300933	Halsell South	TX90	077	Clay	1962	O
300964	Halsell West	TX90	077	Clay	1965	OA
301088	Halts & Owens	TX90	337	Montague	1940	O
301150	Ham	TX40	131	Duval	1958	ONA
001163	Ham Fox	TX50	213	Henderson	1981	ONA
301181	Ham Gossett	TX50	257	Kaufman	1948	OA
301212	Ham Gossett East	TX50	257	Kaufman	1951	OA
301243	Ham Gossett NE	TX50	257	Kaufman	1953	OA
301274	Ham Gossett SE	TX50	257	Kaufman	1962	OA
301367	Hamby East	TX70	417	Shackelford	1957	O
010452	Hamco	TX80	103	Crane	1985	ONA
010452	Hamco	TX80	109	Culberson	1990	OA
007877	Hamday	TX70	429	Stephens	1983	OA
301398	Hamel	TX30	089	Colorado	1922	ONA
301429	Hamel East	TX30	089	Colorado	1971	N
004338	Hamel North	TX30	089	Colorado	1983	N
301445	Hamel South	TX30	089	Colorado	1975	ONA
011426	Hamel West	TX30	089	Colorado	1979	N
301452	Hames	TX70	133	Eastland	1976	OA
301460	Hamilton	TX90	009	Archer	1950	O
301460	Hamilton	TX70	193	Hamilton	1958	OA
301460	Hamilton	TX85	219	Hockley	1980	OA
301460	Hamilton	TX85	415	Scurry	1992	O
301460	Hamilton	TX70	447	Throckmorton	1980	OA
301460	Hamilton	TX20	469	Victoria	1964	N
009241	Hamilton Draw	TX80	317	Martin	1985	OA
301553	Hamilton Fee	TX10	127	Dimmit	1967	N
008779	Hamilton NE	TX85	219	Hockley	1984	OA
301610	Hamilton Ranch	TX10	127	Dimmit	1973	N
014343	Hamilton-Tehan	TX60	499	Wood	1991	N
010453	Hamker	TX95	357	Ochiltree	1985	N
301646	Hamker Ranch	TX95	357	Ochiltree	1960	N
301677	Hamlet	TX60	005	Angelina	1966	N
301739	Hamlin	TX70	253	Jones	1956	ONA
301770	Hamlin East	TX70	253	Jones	1950	OA
301801	Hamlin North	TX70	151	Fisher	1980	OA
301801	Hamlin North	TX70	253	Jones	1958	OA
301832	Hamlin NW	TX70	253	Jones	1960	O
005227	Hamlin South	TX70	253	Jones	1983	OA
301956	Hamman	TX30	321	Matagorda	1936	ONA
301987	Hamman East	TX30	321	Matagorda	1960	ONA
302111	Hammer	TX60	225	Houston	1987	OA
302204	Hammock	TX70	253	Jones	1953	O
302235	Hammon	TX90	485	Wichita	1948	OA
302266	Hammond	TX10	507	Zavala	1965	ONA
302297	Hamon	TX10	177	Gonzales	1980	OA
302297	Hamon	TX80	389	Reeves	1965	ONA
002101	Hamon East	TX10	177	Gonzales	1981	OA
302328	Hamon Locke	TX95	211	Hemphill	1970	N
005229	Hamon NW	TX80	389	Reeves	1981	ON
302359	Hampton	TX30	199	Hardin	1942	ONA
302421	Hampton South	TX30	199	Hardin	1952	ONA
302452	Hampton West	TX30	199	Hardin	1968	OA
302483	Hamrick	TX70	433	Stonewall	1958	O
302514	Hamshire	TX30	245	Jefferson	1948	N
302545	Hamshire West	TX30	245	Jefferson	1950	N
302567	Hanagan	TX90	155	Foard	1976	OA
302569	Hanan	TX20	239	Jackson	1973	N
302731	Hancock	TX30	089	Colorado	1976	N
302731	Hancock	TX70	429	Stephens	1953	OA
010454	Handsome	TX60	203	Harrison	1985	N
302762	Handy	TX90	097	Cooke	1955	ON
302762	Handy	TX90	181	Grayson	1946	ONA
302793	Handy North	TX90	097	Cooke	1984	N
302793	Handy North	TX90	181	Grayson	1967	OA
302808	Handy NW	TX90	097	Cooke	1974	N
302824	Handy SE	TX90	181	Grayson	1953	OA
302855	Handy SW	TX90	097	Cooke	1974	OA
302855	Handy SW	TX90	181	Grayson	1961	O
302861	Handy West	TX90	097	Cooke	1977	ONA
302882	Haney	TX75	235	Irion	1977	OA
302948	Hanford	TX85	165	Gaines	1977	OA
302979	Hankamer	TX30	071	Chambers	1929	ONA
302979	Hankamer	TX30	291	Liberty	1929	ONA
302985	Hankamer East	TX30	291	Liberty	1976	N
000644	Hankamer North	TX30	291	Liberty	1980	N
303010	*Hankamer NW*	TX30	291	Liberty		
	Alias for: (**302979**) **Hankamer** [COMB]					
303041	Hankamer Ranch	TX30	351	Newton	1971	N
303072	Hankamer SE	TX30	071	Chambers	1960	OA
303072	Hankamer SE	TX30	291	Liberty	1969	O
303103	Hankamer South	TX30	071	Chambers	1952	ONA
303103	Hankamer South	TX30	291	Liberty	1952	ONA
303165	Hankins	TX70	433	Stonewall	1953	O
303196	Hanks	TX80	371	Pecos	1985	OA
303227	Hanlon	TX90	237	Jack	1944	OA
303254	Hanna	TX20	469	Victoria	1980	N
303301	Hanna Lake	TX95	357	Ochiltree	1978	ONA
303320	Hanna Reef	TX30	167	Galveston	1949	N
303382	Hannah	TX70	429	Stephens	1958	OA
000645	Hannah Island	TX30	167	Galveston	1977	ONA
013378	Hannah Island FB II	TX30	167	Galveston	1989	OA
000646	Hannah NW	TX30	167	Galveston	1979	N
303417	Hannah Reef	TX30	167	Galveston	1977	ONA
303423	Hannas Draw	TX95	195	Hansford	1973	N
303423	Hannas Draw	TX95	295	Lipscomb	1984	N
006557	Hannibal	TX80	371	Pecos	1984	N
003988	Hannsz	TX70	207	Haskell	1983	OA
303475	Hanrahan	TX70	429	Stephens	1951	O
303599	Hansford	TX95	195	Hansford	1953	ONA
303599	Hansford	TX95	233	Hutchinson	1953	ONA
303599	Hansford	TX95	357	Ochiltree	1953	ONA
303630	Hansford North	TX95	195	Hansford	1954	ONA
303661	Hansford West	TX95	195	Hansford	1956	O
303692	Hanson	TX75	105	Crockett	1961	OA
001165	Hanvey	TX70	133	Eastland	1982	ONA
303971	Hap	TX85	165	Gaines	1955	OA
304033	Hapgood	TX90	077	Clay	1940	OA
304064	Hapgood West	TX90	077	Clay	1956	OA
304095	Happy	TX85	169	Garza	1958	OA
304095	Happy	TX75	399	Runnels	1977	OA
304102	Happy Days	TX60	449	Titus	1976	OA
304318	Happy Jack	TX70	059	Callahan	1979	ONA
000647	Happy King	TX75	399	Runnels	1977	OA
304327	Happy Miller	TX20	297	Live Oak	1972	N
304337	Happy Miller North	TX20	297	Live Oak	1978	N
000648	Happy New Year	TX30	199	Hardin	1981	OA
012768	Happy South	TX85	169	Garza	1988	OA
007878	Har-Day	TX70	447	Throckmorton	1982	OA
304746	Haralmar	TX90	337	Montague	1958	O
304777	Harbaugh	TX70	417	Shackelford	1950	O
304808	Harber	TX70	207	Haskell	1953	OA
304881	Harbison	TX40	247	Jim Hogg	1964	OA
304891	Harbolt	TX90	097	Cooke	1971	OA
304906	Harbour	TX90	197	Hardeman	1975	O
304901	Harco	TX90	197	Hardeman	1994	O
013481	Hardeman Slough	TX30	321	Matagorda	1989	N
305530	Hardgrave	TX75	435	Sutton	1976	O

Field Code	Field Name/ Alias/Remarks	State/ Sub	Co Code	County	Disc Year	Field Type
305242	Hardin	TX30	291	Liberty	1935	ONA
305277	Hardin East	TX70	083	Coleman	1978	N
305304	Hardin North	TX30	291	Liberty	1955	ONA
305397	Hardin South	TX30	291	Liberty	1958	ONA
305428	Hardin SW	TX30	291	Liberty	1955	ONA
305459	Harding Bros	TX70	429	Stephens	1960	ONA
305490	Harding Bros NE	TX70	429	Stephens	1961	O
305521	Harding Bros North	TX70	429	Stephens	1964	O
305583	Hardrock	TX70	353	Nolan	1958	OA
305738	Hardwicke	TX40	427	Starr	1948	ON
305769	Hardwicke North	TX40	427	Starr	1972	ON
305780	Hardwicke South	TX40	427	Starr	1976	ON
008902	Hardwood	TX60	203	Harrison	1985	N
305800	Hardy	TX70	049	Brown	1981	ONA
305800	Hardy	TX70	253	Jones	1943	OA
305800	Hardy	TX95	357	Ochiltree	1979	OA
001168	Hardy Creek	TX20	285	Lavaca	1981	N
305862	Hardy Lee	TX90	009	Archer	1958	OA
306035	Harena	TX05	990	Offshore-State	1973	N
306048	Harfst	TX30	481	Wharton	1954	O
306079	Hargill	TX40	215	Hidalgo	1954	ONA
306079	Hargill	TX40	489	Willacy	1954	ONA
306141	Hargrove	TX70	151	Fisher	1955	O
306156	Harken	TX90	009	Archer	1979	OA
306156	Harken	TX70	363	Palo Pinto	1973	N
306203	Harkins	TX75	399	Runnels	1957	O
011746	Harland	TX95	421	Sherman	1987	N
306278	Harlaw	TX75	105	Crockett	1976	OA
306296	Harleton East	TX60	203	Harrison	1959	N
008152	Harleton NE	TX60	203	Harrison	1982	OA
011431	Harleton South	TX60	203	Harrison	1981	N
306420	Harmon	TX20	239	Jackson	1942	ONA
306420	Harmon	TX95	295	Lipscomb	1981	ONA
306451	Harmon East	TX20	239	Jackson	1985	O
306513	Harmon South	TX20	239	Jackson	1959	ONA
306575	Harmony	TX70	093	Comanche	1983	OA
014763	Harms	TX20	469	Victoria	1993	N
306699	Harnden	TX90	337	Montague	1964	O
306854	Harold D Orr	TX50	395	Robertson	1957	N
306885	Harp	TX70	353	Nolan	1959	ONA
306916	Harper	TX70	133	Eastland	1980	N
306916	Harper	TX80	135	Ector	1933	OA
306947	Harper North	TX80	135	Ector	1970	O
307040	Harper SE	TX80	135	Ector	1965	OA
307071	*Harper West*	TX80	135	Ector		
	Alias for: (**306916**) **Harper** [COMB]					
307119	Harpole	TX10	463	Uvalde	1975	OA
307334	Harral	TX80	371	Pecos	1978	ON
001954	Harrel	TX20	175	Goliad	1978	OA
307350	Harrell	TX70	059	Callahan	1984	O
307350	Harrell	TX85	415	Scurry	1962	O
008512	Harrelson	TX70	133	Eastland	1981	O
002104	Harriet L	TX70	133	Eastland	1982	OA
307412	Harriett	TX75	451	Tom Green	1950	OA
007085	Harriett NE	TX75	451	Tom Green	1982	O
006635	Harriett North	TX75	451	Tom Green	1984	OA
011747	Harriett South	TX75	451	Tom Green	1987	OA
307443	Harriman	TX70	133	Eastland	1955	O
307474	Harris	TX80	003	Andrews	1949	OA
307474	Harris	TX70	059	Callahan	1983	OA
307474	Harris	TX70	083	Coleman	1951	ON
307474	Harris	TX85	165	Gaines	1949	OA
307474	Harris	TX50	289	Leon	1979	N
307474	Harris	TX20	297	Live Oak	1947	ON
307474	Harris	TX95	357	Ochiltree	1980	N
307474	Harris	TX75	399	Runnels	1979	ON
307474	Harris	TX70	429	Stephens	1949	ONA
307505	Harris NE	TX20	297	Live Oak	1959	ONA
307536	Harris SE	TX20	297	Live Oak	1969	O
307567	Harris SW	TX20	297	Live Oak	1965	N
007879	Harris-Pauley	TX70	083	Coleman	1983	N
015295	Harris-Price	TX90	077	Clay	1995	O
307691	Harrison	TX70	207	Haskell	1952	OA
307691	Harrison	TX30	321	Matagorda	1957	OA
307722	Harrison East	TX70	207	Haskell	1966	O
307753	Harrison North	TX70	207	Haskell	1966	OA
307758	Harrison Ranch	TX70	133	Eastland	1981	N
307758	Harrison Ranch	TX80	301	Loving	1977	N
307877	Harrold	TX90	487	Wilbarger	1940	OA
308001	Harry	TX10	283	La Salle	1955	ONA
308001	Harry	TX40	479	Webb	1955	ONA
308032	Harry Hines	TX70	417	Shackelford	1953	OA
001173	Harry J	TX40	249	Jim Wells	1980	N
308063	Harry J Mosser	TX40	427	Starr	1955	ON
308094	Harry Miller	TX10	127	Dimmit	1970	N
308065	Harry Mosser	TX10	493	Wilson	1951	O
308125	Harry Todd	TX70	083	Coleman	1953	O
308156	Harrykirk	TX70	253	Jones	1956	O
308187	Hart	TX70	253	Jones	1946	O
308311	Hart Ranch	TX70	363	Palo Pinto	1958	N
002105	Hart-Dale	TX10	187	Guadalupe	1980	O
308373	Hartburg	TX30	351	Newton	1949	ONA
308404	Hartburg North	TX30	351	Newton	1956	OA
308435	Hartburg NW	TX30	351	Newton	1952	ONA
010935	Hartburg SE	TX30	351	Newton	1986	OA
010935	Hartburg SE	TX30	361	Orange	1986	OA
308466	Hartburg South	TX30	351	Newton	1954	ONA
308466	Hartburg South	TX30	361	Orange	1954	ONA
308497	Hartburg West	TX30	351	Newton	1952	ON
308590	Harter	TX40	427	Starr	1970	N
308683	Hartgrove	TX75	095	Concho	1954	ON
308745	Hartley	TX30	245	Jefferson	1960	O
308745	Hartley	TX85	501	Yoakum	1959	OA
013483	Hartley Hugoton	TX95	205	Hartley	1989	N
308776	Hartman	TX20	123	De Witt	1965	N
308807	Hartsell	TX90	497	Wise	1957	ON
308931	Harty	TX90	503	Young	1957	ON
014844	Harvard	TX85	501	Yoakum	1993	O
015128	Harvard West	TX85	501	Yoakum	1994	O
014764	Harvest Moon	TX70	151	Fisher	1994	O
308993	Harvey	TX40	409	San Patricio	1950	ONA
309024	Harvey Deep	TX40	409	San Patricio	1969	ON
309086	Harvey East	TX30	041	Brazos	1984	N
309086	*Harvey East*	TX40	409	San Patricio		
	Alias for: (**309024**) **Harvey Deep** [COMB]					
309117	Harvey North	TX40	409	San Patricio	1967	ON
309179	Harvey West	TX40	409	San Patricio	1958	O
015129	Harvick	TX70	447	Throckmorton	1992	O
309210	Harwell	TX90	237	Jack	1954	ONA
013600	Hasette	TX40	131	Duval	1990	N
010458	Hash	TX70	059	Callahan	1985	OA
309272	Haskell	TX70	207	Haskell	1953	O
309303	Haskell County Regular	TX70	207	Haskell	1928	ONA
309321	Haskell Key	TX70	207	Haskell	1973	N
309334	Haskell South	TX70	207	Haskell	1949	OA
002106	Haskett	TX10	507	Zavala	1980	N
003989	Haskett North	TX10	507	Zavala	1981	N
309380	Haslett	TX50	439	Tarrant	1978	N
002107	Hasse	TX10	493	Wilson	1981	OA
012983	Hastedt	TX30	089	Colorado	1988	N
012984	Hasten	TX90	237	Jack	1989	O
309458	*Hastings*	TX30	039	Brazoria		
	Alias for: (**309489**) **Hastings East** [COMB]					
309489	Hastings East	TX30	039	Brazoria	1934	ONA
309489	Hastings East	TX30	167	Galveston	1934	ONA
309530	Hastings SE	TX30	039	Brazoria	1973	N
309530	Hastings SE	TX30	167	Galveston	1972	ONA
309551	Hastings West	TX30	039	Brazoria	1958	OA
309613	Hat Top Mountain	TX70	353	Nolan	1953	ONA
309644	Hat Top Mountain North	TX70	353	Nolan	1958	OA
309675	Hataway	TX85	415	Scurry	1961	OA
309737	Hatchell	TX75	399	Runnels	1955	OA
007086	Hatchell East	TX75	399	Runnels	1982	OA
309768	Hatchell North	TX75	399	Runnels	1956	O
309799	Hatchell West	TX75	399	Runnels	1961	OA
309861	Hatchett	TX70	253	Jones	1949	OA
309892	Hatfield	TX90	077	Clay	1956	O
309923	Hathaway	TX90	121	Denton	1979	N
309923	Hathaway	TX30	199	Hardin	1960	O
309923	Hathaway	TX30	291	Liberty	1959	OA
015359	Hathaway East	TX30	291	Liberty	1994	N
013484	Hathaway SE	TX30	291	Liberty	1989	N
310078	Hausler	TX90	485	Wichita	1948	O
310155	Havemeyer	TX85	165	Gaines	1977	OA
009773	Hawes	TX20	057	Calhoun	1984	N
007880	Hawk Eye	TX70	133	Eastland	1982	OA
310388	Hawkeye	TX60	419	Shelby	1981	N
310450	Hawkins	TX70	133	Eastland	1975	OA
310450	Hawkins	TX60	499	Wood	1940	ONA
	STOR(58)					
310465	Hawkins NE	TX60	499	Wood	1977	OA
310481	Hawkins NW	TX60	499	Wood	1964	O
310512	Hawkins West	TX60	499	Wood	1970	OA
310543	Hawkinsville	TX30	321	Matagorda	1976	N
310555	Hawkinsville North	TX30	321	Matagorda	1977	N
310605	Hawley	TX70	253	Jones	1933	OA
001176	Hawley East	TX70	253	Jones	1979	OA
310729	Haws	TX90	337	Montague	1949	OA
310760	Hawthorne	TX90	237	Jack	1982	ONA
011434	Hay Nomas	TX40	479	Webb	1982	N
310915	Hayden Farmer	TX70	207	Haskell	1969	OA
311132	Hayes	TX50	395	Robertson	1970	N
004730	Hayes-Annie	TX70	049	Brown	1983	OA
311209	Haygood	TX30	351	Newton	1977	N
311225	Haymore	TX70	429	Stephens	1967	N
311256	Hayner	TX70	253	Jones	1960	O
311287	Haynes	TX70	049	Brown	1981	ONA
311287	Haynes	TX60	067	Cass	1954	ONA
311287	Haynes	TX70	083	Coleman	1983	N
311287	Haynes	TX60	315	Marion	1954	ONA
311504	Hays	TX80	389	Reeves	1957	OA
311535	Hays & Watts	TX75	399	Runnels	1951	ONA
311566	Hays-Ezzell	TX10	311	McMullen	1954	N
311721	Hayter	TX90	009	Archer	1951	OA
311907	Haywood	TX95	357	Ochiltree	1958	ONA
311969	Hazel	TX90	237	Jack	1982	N
311969	Hazel	TX75	461	Upton	1956	OA
010461	Hazel Deep	TX75	461	Upton	1985	N
312112	Hazel Jones	TX75	451	Tom Green	1975	ON
012183	Hazel Owens	TX60	423	Smith	1987	OA
312248	Hazelton	TX90	503	Young	1951	ONA
312310	Hazelwood	TX90	077	Clay	1968	O
312341	*Hazida*	TX80	475	Ward		
	Alias for: (**724198**) **Twofreds** [COMB]					
011148	HCC	TX60	225	Houston	1987	N
007089	HCL	TX85	169	Garza	1982	OA
312644	Headlee	TX80	135	Ector	1953	OA
312644	Headlee	TX80	329	Midland	1953	OA
312675	Headlee North	TX80	135	Ector	1956	OA
312706	Headquarters	TX40	007	Aransas	1956	ONA
312706	Headquarters	TX75	435	Sutton	1966	O
312737	Headsville	TX50	293	Limestone	1966	N
312915	Healey	TX20	025	Bee	1979	ONA
009437	Heape	TX90	077	Clay	1984	OA
312923	Heard	TX90	077	Clay	1945	OA
312923	Heard	TX20	239	Jackson	1956	N
312954	Heard Ranch	TX20	025	Bee	1939	ON
312967	Heard Ranch North	TX20	025	Bee	1973	N
312985	Heard Ranch South	TX20	025	Bee	1958	ON
313016	Heard South	TX90	077	Clay	1963	OA
313113	Heart Of Texas	TX75	307	McCulloch	1974	OA
014766	Heartsill	TX70	363	Palo Pinto	1993	N
313171	Heath	TX30	313	Madison	1979	N
313295	Heather	TX85	033	Borden	1969	O
313295	Heather	TX70	151	Fisher	1977	OA
313295	Heather	TX90	503	Young	1981	ON
313419	Hebbronville North	TX40	247	Jim Hogg	1958	OA
313450	Hebbronville SE	TX40	247	Jim Hogg	1961	ONA
313481	Hebbronville South	TX40	247	Jim Hogg	1953	O
005239	Hebe	TX95	359	Oldham	1982	N
008513	Hebert	TX30	245	Jefferson	1984	ONA
313512	Hebron	TX70	253	Jones	1987	O
313543	*Hecar*	TX20	391	Refugio		
	Alias for: (**594056**) **Refugio-Fox** [RENAM]					

Field Code	Field Name/ Alias/Remarks	State/ Sub	Co Code	County	Disc Year	Field Type
313574	Hecht	TX70	433	Stonewall	1958	O
009242	Hedaka	TX90	181	Grayson	1985	ONA
007090	Hedayati	TX90	503	Young	1982	OA
313667	Hedrick	TX70	059	Callahan	1955	OA
313698	Heep	TX40	273	Kleberg	1960	ON
313760	Hefley	TX70	441	Taylor	1955	ONA
004095	Heflin	TX70	363	Palo Pinto	1985	OA
006559	HEI	TX80	173	Glasscock	1984	OA
313822	Heidelberg	TX40	215	Hidalgo	1970	N
003086	Heidelberg NW	TX40	215	Hidalgo	1981	N
003852	Heidenreich	TX70	049	Brown	1983	OA
001181	Heidi	TX70	417	Shackelford	1981	OA
314225	Hein	TX40	479	Webb	1985	N
015296	Hein East	TX40	479	Webb	1994	N
314256	Heiner	TX80	371	Pecos	1941	OA
314287	Heiner North	TX80	371	Pecos	1948	O
314318	Heiner South	TX80	371	Pecos	1963	OA
314349	Heiner West	TX80	371	Pecos	1961	O
314411	Heinze	TX30	201	Harris	1957	N
314442	Heinzeville	TX20	175	Goliad	1947	N
314646	Hela	TX70	429	Stephens	1975	OA
009375	Helbing	TX75	105	Crockett	1985	N
314659	Helen	TX75	413	Schleicher	1982	OA
314659	Helen	TX30	481	Wharton	1981	ONA
314659	Helen	TX10	507	Zavala	1978	O
314690	Helen Glory	TX70	433	Stonewall	1953	OA
314721	Helen Gohlke	TX20	123	De Witt	1950	ONA
314721	Helen Gohlke	TX20	469	Victoria	1950	ONA
314730	Helen Gohlke East	TX20	469	Victoria	1974	N
001182	Helen Gohlke NE	TX20	285	Lavaca	1974	N
001182	Helen Gohlke NE	TX20	469	Victoria	1984	N
314752	Helen Gohlke North	TX20	123	De Witt	1961	N
314752	Helen Gohlke North	TX20	469	Victoria	1961	N
314783	Helen Gohlke NW	TX20	123	De Witt	1966	N
314814	Helen Gohlke SE	TX20	469	Victoria	1970	N
314845	Helen Gohlke SW	TX20	469	Victoria	1953	ONA
314876	Helen Gohlke West	TX20	123	De Witt	1952	ONA
314876	Helen Gohlke West	TX20	469	Victoria	1952	ONA
314886	Helen K	TX10	493	Wilson	1977	OA
315124	Hellen	TX40	247	Jim Hogg	1950	ONA
013231	Hellen East	TX40	427	Starr	1989	ONA
011149	Heller Lake	TX30	089	Colorado	1986	N
315155	Hellman	TX90	097	Cooke	1954	OA
002110	Helms	TX90	237	Jack	1983	N
002110	Helms	TX10	493	Wilson	1981	N
315434	Heltzel	TX70	083	Coleman	1952	O
315465	Heluma	TX75	105	Crockett	1956	OA
315465	Heluma	TX75	461	Upton	1956	ONA
315481	Heluma East	TX75	461	Upton	1973	OA
315496	Heluma North	TX75	461	Upton	1965	OA
007598	Heluma SE	TX75	461	Upton	1979	OA
315507	Heluma West	TX75	461	Upton	1973	OA
315527	*Hemby*	TX60	001	Anderson		
	Alias for: (**219663**) **Elkhart** [ALTER]					
315558	Hemlock	TX40	409	San Patricio	1985	ONA
013871	Hemmi	TX90	009	Archer	1991	O
315620	Hemphill	TX70	083	Coleman	1978	ONA
315620	Hemphill	TX95	211	Hemphill	1961	ONA
315620	Hemphill	TX60	403	Sabine	1981	ONA
315627	*Hemphill East*	TX95	211	Hemphill		
	Alias for: (**315620**) **Hemphill** [ALTER]					
315627	Hemphill East	TX60	403	Sabine	1981	N
315655	Hemphill South	TX95	211	Hemphill	1965	ON
315669	Hemphill West	TX95	211	Hemphill	1973	ON
000343	Hemphill-Hoover	TX95	211	Hemphill	1980	N
315670	Hempstead NW	TX30	473	Waller	1976	ONA
010759	Hempstead West	TX30	473	Waller	1986	OA
315713	Henard	TX85	501	Yoakum	1950	OA
315744	Hence	TX80	135	Ector	1962	OA
315837	Henderson	TX75	095	Concho	1983	OA
315837	Henderson	TX75	105	Crockett	1973	N
315837	Henderson	TX90	237	Jack	1983	N
315837	Henderson	TX60	401	Rusk	1943	ONA
315837	Henderson	TX30	481	Wharton	1981	N
315837	Henderson	TX80	495	Winkler	1936	ONA
315837	Henderson	TX90	503	Young	1963	N
315899	Henderson East	TX60	401	Rusk	1964	ONA
315930	Henderson NE	TX60	401	Rusk	1967	OA
315961	Henderson North	TX60	401	Rusk	1958	ONA
001184	Henderson Ranch	TX90	237	Jack	1980	ONA
000650	Henderson SE	TX60	401	Rusk	1980	N
316054	Henderson South	TX80	371	Pecos	1978	N
316054	Henderson South	TX60	401	Rusk	1946	ONA
316085	Henderson SW	TX60	401	Rusk	1957	O
315868	Henderson-Buna	TX30	241	Jasper	1969	ON
315868	Henderson-Buna	TX30	245	Jefferson	1979	N
316023	Henderson-Pecos	TX80	371	Pecos	1951	O
003854	Hendler	TX30	089	Colorado	1983	N
316147	Hendrick	TX70	207	Haskell	1978	ON
316147	Hendrick	TX70	417	Shackelford	1956	N
316147	Hendrick	TX80	495	Winkler	1926	ONA
316193	Hendrick Ranch	TX70	417	Shackelford	1979	OA
012187	Hendrick-Kimble	TX75	267	Kimble	1974	N
316227	Hendry Point	TX75	081	Coke	1974	O
316240	Henke	TX20	057	Calhoun	1958	N
316271	Henken	TX70	447	Throckmorton	1955	OA
004170	Henlaw	TX75	105	Crockett	1983	OA
009438	Henley	TX70	083	Coleman	1984	ONA
316364	Henne-Winch-Farris	TX40	247	Jim Hogg	1924	ON
316364	Henne-Winch-Farris	TX40	479	Webb	1924	ON
316612	Hennig-Basin	TX90	503	Young	1953	OA
316643	Henrietta	TX90	077	Clay	1950	OA
316705	Henrietta East	TX90	077	Clay	1951	OA
316736	Henrietta North	TX90	077	Clay	1955	O
316767	Henrietta SE	TX90	077	Clay	1969	OA
007091	Henrietta SW	TX90	077	Clay	1983	OA
316798	Henry	TX90	009	Archer	1943	OA
316798	Henry	TX10	311	McMullen	1956	ONA
316829	Henry Campbell	TX70	083	Coleman	1948	O
316834	Henry Dome	TX10	311	McMullen	1977	N
316891	Henry NE	TX10	311	McMullen	1962	O
012773	Henry Smith	TX70	447	Throckmorton	1988	OA
316922	Henry Speck	TX75	413	Schleicher	1965	N
316953	Henry SW	TX10	311	McMullen	1961	O
316984	Henry Webb	TX30	241	Jasper	1967	ONA
316987	Henry Witte	TX20	469	Victoria	1974	N
010937	Henry-Bateman Ranch East	TX85	269	King	1986	O
316860	Henry-Hamilton	TX90	275	Knox	1967	OA
008158	Hensarling	TX30	313	Madison	1984	N
317232	Henshaw	TX40	247	Jim Hogg	1940	O
317232	Henshaw	TX40	249	Jim Wells	1973	ON
317294	Hensley	TX20	239	Jackson	1955	O
317356	Henson	TX75	399	Runnels	1955	OA
317387	Henze	TX20	123	De Witt	1951	ONA
317418	Henze East	TX20	123	De Witt	1964	ON
317573	Herb	TX90	009	Archer	1959	OA
317604	Herber	TX70	441	Taylor	1956	O
317635	Herber East	TX70	441	Taylor	1965	N
317666	Herber South	TX70	441	Taylor	1956	O
013601	Herbert Buie	TX60	423	Smith	1990	OA
014028	Herbert Buie SE	TX60	423	Smith	1991	N
317790	Herbst	TX40	131	Duval	1944	O
317790	Herbst	TX70	433	Stonewall	1955	OA
317821	Herbst North	TX40	131	Duval	1957	ONA
317852	Herbst West	TX40	131	Duval	1959	O
001186	Herbst-Wilcox	TX40	131	Duval	1979	N
013602	Hercules	TX75	451	Tom Green	1990	N
014344	Hercules Club	TX75	327	Menard	1992	O
318018	Hereford	TX40	479	Webb	1994	N
001189	Herg	TX90	197	Hardeman	1980	OA
006356	Heritage	TX75	399	Runnels	1983	ONA
318069	Herlinda Vela	TX40	505	Zapata	1958	ON
318100	Herman	TX70	417	Shackelford	1952	O
001190	Hermanas Siete	TX40	131	Duval	1981	N
000344	Hermann	TX95	357	Ochiltree	1980	OA
000344	Hermann	TX70	367	Parker	1983	O
318162	Hermleigh	TX85	415	Scurry	1949	OA
008514	Hermleigh South	TX85	415	Scurry	1984	OA
318172	Hermosa	TX80	389	Reeves	1973	N
001191	Hermosa West	TX80	389	Reeves	1980	OA
318184	Herndon	TX20	175	Goliad	1975	N
006915	Herod	TX70	133	Eastland	1984	N
318255	Herr-King	TX70	059	Callahan	1954	OA
318286	Herr-King North	TX70	059	Callahan	1956	O
318317	Herr-King West	TX70	059	Callahan	1956	N
318379	Herrell	TX80	431	Sterling	1950	OA
318410	Herrell East	TX80	431	Sterling	1953	OA
318441	Herrera	TX40	355	Nueces	1955	N
318503	Herrick	TX70	253	Jones	1954	O
318565	Herrin	TX70	207	Haskell	1951	OA
318596	Herrin North	TX70	207	Haskell	1956	OA
318602	Herrin South	TX70	207	Haskell	1976	OA
318627	Herring	TX70	083	Coleman	1982	N
318627	Herring	TX50	289	Leon	1958	ONA
318658	Herrington	TX75	461	Upton	1937	O
318689	Herron	TX70	447	Throckmorton	1948	OA
007092	Herron Bend	TX90	503	Young	1982	ONA
007093	Herron City	TX90	503	Young	1981	N
318720	Herschap	TX40	427	Starr	1955	ON
318844	Hershey	TX80	371	Pecos	1960	ON
318858	Hershey West	TX80	371	Pecos	1978	N
014955	Herta Rose	TX70	417	Shackelford	1994	N
318906	Hertel	TX90	275	Knox	1985	OA
007881	Hesher	TX95	233	Hutchinson	1981	OA
010466	Heslett	TX70	363	Palo Pinto	1985	N
319154	Hester	TX90	181	Grayson	1953	OA
319154	Hester	TX70	207	Haskell	1948	O
319247	Hester SW	TX90	181	Grayson	1954	O
319216	Hester-Norwood	TX70	151	Fisher	1953	O
319278	HET	TX40	409	San Patricio	1954	ONA
014767	Hettye	TX70	353	Nolan	1994	O
319464	Hewitt	TX90	337	Montague	1953	O
001192	Hewitt Stray	TX90	337	Montague	1953	O
319573	Hext	TX95	211	Hemphill	1973	N
319588	Heydrick	TX90	337	Montague	1966	OA
319751	Heyne	TX30	481	Wharton	1977	ONA
319774	Heyser	TX20	057	Calhoun	1936	ONA
319774	Heyser	TX20	469	Victoria	1936	ONA
005244	Heyser East	TX20	057	Calhoun	1983	ONA
005244	Heyser East	TX20	469	Victoria	1983	ONA
319801	Heyser SE	TX20	057	Calhoun	1978	ONA
319805	Heyser South	TX20	057	Calhoun	1965	OA
014956	HHC	TX40	427	Starr	1994	ON
010938	HHHH	TX85	269	King	1986	OA
320046	Hi-Lonesome	TX80	329	Midland	1951	OA
320077	Hi-Lonesome South	TX80	329	Midland	1964	O
005245	Hi-Luk	TX40	409	San Patricio	1983	OA
320108	Hi-Odell	TX90	487	Wilbarger	1967	O
010248	Hibdon	TX10	507	Zavala	1986	N
320356	Hibernia	TX40	409	San Patricio	1956	ONA
005246	Hibo	TX30	481	Wharton	1983	N
320418	Hickman	TX70	417	Shackelford	1978	N
007599	Hickman Haven	TX70	253	Jones	1984	OA
320542	Hickory Creek	TX10	021	Bastrop	1984	OA
320542	Hickory Creek	TX30	199	Hardin	1959	ONA
320604	Hickory Creek East	TX30	199	Hardin	1959	O
320666	Hickory Grove	TX60	001	Anderson	1956	O
320945	Hicks	TX80	371	Pecos	1956	ON
321007	Hicksbaugh	TX30	457	Tyler	1949	ONA
321011	Hicksbaugh East	TX30	457	Tyler	1973	OA
321031	Hickville	TX85	303	Lubbock	1978	OA
321100	Hidalgo	TX40	215	Hidalgo	1951	N
321131	Hidalgo East	TX40	215	Hidalgo	1953	N
006357	Hidalgo NE	TX40	215	Hidalgo	1984	N
321162	Hidalgo North	TX40	215	Hidalgo	1965	N
321224	Hidalgo West	TX40	215	Hidalgo	1959	N
321317	Hidden Valley	TX10	127	Dimmit	1977	ONA
002113	Hidden Valley SE	TX10	127	Dimmit	1979	O
009243	Hide-A-Way	TX60	423	Smith	1985	O
321534	Higgins	TX10	013	Atascosa	1951	OA
321534	Higgins	TX70	059	Callahan	1978	O
321534	Higgins	TX10	493	Wilson	1951	OA
002114	Higgins NE	TX10	493	Wilson	1981	OA
321544	Higgins NW	TX95	295	Lipscomb	1978	N

Field Code	Field Name/ Alias/Remarks	State/ Sub	Co Code	County	Disc Year	Field Type
321611	Higgins Ranch	TX75	081	Coke	1979	OA
321565	Higgins South	TX95	211	Hemphill	1960	ONA
321565	Higgins South	TX95	295	Lipscomb	1960	ONA
321596	Higgins West	TX95	211	Hemphill	1962	ONA
321596	Higgins West	TX95	295	Lipscomb	1962	ONA
321627	Higgs	TX90	337	Montague	1954	O
321627	Higgs	TX70	447	Throckmorton	1952	OA
321680	High Five	TX85	415	Scurry	1984	O
007882	High Hopes	TX70	441	Taylor	1980	N
321720	High Island	TX30	071	Chambers	1922	OA
321720	High Island	TX30	167	Galveston	1922	OA
321720	High Island	TX05	990	Offshore-State	1922	ONA
856004	High Island Blk 4	TX05	990	Offshore-State	1990	N
848007	*High Island Blk 7*	TX05	990	Offshore-State		
	Alias for: (**848024**) **High Island Blk 24** [BLOCK]					
848010	High Island Blk 10	TX05	990	Offshore-State	1955	ONA
848012	High Island Blk 12	TX05	990	Offshore-State		
848013	High Island Blk 13	TX05	990	Offshore-State	1983	N
848014	High Island Blk 14	TX05	990	Offshore-State	1971	ONA
856019	High Island Blk 19S	TX05	990	Offshore-State	1967	OA
856020	High Island Blk 20S	TX05	990	Offshore-State	1972	O
848022	*High Island Blk 22*	TX05	990	Offshore-State		
	Alias for: (**006222**) **Block 23L** [BLOCK]					
848023	High Island Blk 23	TX05	990	Offshore-State	1993	N
	PBI 006222					
848024	High Island Blk 24	TX05	990	Offshore-State	1969	ONA
848025	High Island Blk 25	TX05	990	Offshore-State		
848027	*High Island Blk 27*	TX05	990	Offshore-State		
	Alias for: (**006233**) **G O M 27-L** [ALTER]					
848030	High Island Blk 30	TX05	990	Offshore-State	1970	ONA
848031	High Island Blk 31	TX05	990	Offshore-State	1982	OA
856051	*High Island Blk 51S*	TX05	990	Offshore-State		
	Alias for: (**013940**) **State Tract 60-S West** [BLOCK]					
856052	*High Island Blk 52S*	TX05	990	Offshore-State		
	Alias for: (**013939**) **State Tract 60-S East** [BLOCK]					
848054	*High Island Blk 54*	TX05	990	Offshore-State		
	Alias for: (**848030**) **High Island Blk 30** [BLOCK]					
848055	High Island Blk 55	TX05	990	Offshore-State	1979	ONA
	PBI 562062					
856059	*High Island Blk 59S*	TX05	990	Offshore-State		
	Alias for: (**013939**) **State Tract 60-S East** [MULTI]					
	Alias for: (**013938**) **State Tract 60-S Central** [MULTI]					
856060	*High Island Blk 60S*	TX05	990	Offshore-State		
	Alias for: (**013940**) **State Tract 60-S West** [MULTI]					
	Alias for: (**013938**) **State Tract 60-S Central** [MULTI]					
	Alias for: (**013939**) **State Tract 60-S East** [MULTI]					
856066	*High Island Blk 66S*	TX05	990	Offshore-State		
	Alias for: (**459817**) **McFaddin Beach East** [BLOCK]					
856077	*High Island Blk 77S*	TX05	990	Offshore-State		
	Alias for: (**459817**) **McFaddin Beach East** [BLOCK]					
856083	*High Island Blk 83S*	TX05	990	Offshore-State		
	Alias for: (**262178**) **G O M St 83S** [ALTER]					
856084	*High Island Blk 84S*	TX05	990	Offshore-State		
	Alias for: (**262147**) **G O M-McFaddin Beach Dome** [ALTER]					
856087	*High Island Blk 87S*	TX05	990	Offshore-State		
	Alias for: (**005810**) **Block 87-S** [ALTER]					
856090	High Island Blk 90S	TX05	990	Offshore-State	1988	N
848098	*High Island Blk 98*	TX05	990	Offshore-State		
	Alias for: (**006223**) **Block 98L** [ALTER]					
856115	*High Island Blk 115S*	TX05	990	Offshore-State		
	Alias for: (**321720**) **High Island** [BLOCK]					
856118	*High Island Blk 118S*	TX05	990	Offshore-State		
	Alias for: (**010154**) **Pirates Cove** [MULTI]					
	Alias for: (**321720**) **High Island** [MULTI]					
856119	*High Island Blk 119S*	TX05	990	Offshore-State		
	Alias for: (**321720**) **High Island** [BLOCK]					
321751	High Lonesome	TX10	507	Zavala	1958	N
003855	High Lonesome East	TX10	507	Zavala	1982	N
321782	High Lonesome North	TX10	507	Zavala	1967	N
321844	High Plains	TX80	335	Mitchell	1983	O
011967	High Star	TX20	239	Jackson	1987	N
014241	Highbaugh	TX30	457	Tyler	1991	ON
003856	Highgrove	TX10	021	Bastrop	1983	ONA
321999	Highland	TX70	353	Nolan	1955	O
322092	Highlands	TX30	201	Harris	1966	N
002116	Highline	TX20	025	Bee	1988	N
009244	Highline Roost	TX75	461	Upton	1985	ONA
322131	Highnote	TX70	207	Haskell	1976	OA
006640	Highsky	TX70	207	Haskell	1984	OA
322154	Hightower	TX80	173	Glasscock	1984	OA
322154	Hightower	TX90	503	Young	1956	O
010467	Hightower South	TX90	503	Young	1985	OA
322216	Highwater	TX70	207	Haskell	1957	O
322278	Hilbers	TX90	503	Young	1951	O
322309	Hilbig	TX10	021	Bastrop	1953	OA
	STOR(91)					
322340	Hilbig South	TX10	021	Bastrop	1961	O
002118	Hild	TX10	493	Wilson	1979	OA
010262	Hildenbrand	TX95	211	Hemphill	1985	N
322433	Hilderbrandt Bayou	TX30	245	Jefferson	1948	ONA
000653	Hilderbrandt Bayou SE	TX30	245	Jefferson	1966	ONA
322464	Hilderbrandt Bayou South	TX30	245	Jefferson	1949	ON
322473	Hilderbrandt South	TX30	245	Jefferson	1949	N
322495	Hildreth	TX90	337	Montague	1942	OA
322526	Hildreth NE	TX90	337	Montague	1964	OA
322712	Hill	TX70	133	Eastland	1947	ONA
	STOR(62)					
322712	Hill	TX30	185	Grimes	1976	ON
322712	Hill	TX70	207	Haskell	1982	OA
322712	Hill	TX60	401	Rusk	1982	ON
322712	Hill	TX70	429	Stephens	1943	O
322712	Hill	TX75	451	Tom Green	1983	OA
322743	Hill City	TX70	221	Hood	1978	N
001194	Hill City West	TX70	221	Hood	1978	N
002120	Hill Creek	TX10	311	McMullen	1980	N
322867	Hill North	TX70	429	Stephens	1960	ON
322898	Hill Ranch	TX85	169	Garza	1981	OA
322898	Hill Ranch	TX80	317	Martin	1961	OA
006347	Hill Ranch East	TX80	317	Martin	1983	N
322930	Hill-S R G	TX75	307	McCulloch	1974	N
006966	Hillary	TX70	151	Fisher	1984	N
323066	Hillaw	TX80	371	Pecos	1975	OA
007094	Hillger	TX80	173	Glasscock	1982	OA
323191	Hillier	TX40	131	Duval	1976	N
323208	Hillister East	TX30	457	Tyler	1948	ONA
323239	Hillje	TX30	481	Wharton	1929	ONA
323270	Hillje East	TX30	481	Wharton	1952	ON
323301	Hillje NE	TX30	481	Wharton	1965	N
323304	Hillje North	TX30	481	Wharton	1973	N
323332	Hillje South	TX30	481	Wharton	1945	ONA
006560	Hillje SW	TX30	481	Wharton	1984	N
008164	Hillje West	TX30	481	Wharton	1982	ON
323642	Hilltop	TX90	009	Archer	1960	O
323663	Hilltop Resort	TX50	289	Leon	1978	ONA
323704	Hillview	TX70	417	Shackelford	1972	OA
001195	Hilton	TX70	447	Throckmorton	1979	OA
323828	Hinde	TX40	427	Starr	1954	ONA
323859	Hinde East	TX40	427	Starr	1971	ONA
003857	Hinde West	TX40	427	Starr	1983	ONA
323921	Hindes	TX10	163	Frio	1950	O
323952	Hines	TX70	363	Palo Pinto	1952	N
323952	Hines	TX90	503	Young	1961	OA
324045	Hinkle	TX30	201	Harris	1954	ON
324045	Hinkle	TX40	247	Jim Hogg	1974	N
324048	Hinkle-Allen	TX40	249	Jim Wells	1974	N
011152	Hinkles Ferry	TX30	039	Brazoria	1986	N
324076	Hinkson Ranch	TX70	363	Palo Pinto	1958	ONA
324107	Hinnant	TX20	297	Live Oak	1945	ONA
324107	Hinnant	TX40	505	Zapata	1969	N
324114	Hinnant Ranch	TX40	505	Zapata	1977	N
324138	Hinojosa	TX40	273	Kleberg	1963	ONA
324169	Hinojosa North	TX40	273	Kleberg	1971	ONA
001196	Hinson	TX90	009	Archer	1980	OA
324262	Hinton	TX90	337	Montague	1983	N
324324	Hinyard	TX80	371	Pecos	1962	ONA
324355	Hinyard SW	TX80	371	Pecos	1963	O
011968	Hipoc	TX70	253	Jones	1987	O
324479	*Hirsch*	TX75	461	Upton		
	Alias for: (**670609**) **Spraberry Trend Area** [COMB]					
324479	Hirsch	TX40	479	Webb	1946	N
324758	Hitch	TX95	195	Hansford	1988	N
324789	Hitchcock	TX30	167	Galveston	1937	ONA
324820	Hitchcock NE	TX30	167	Galveston	1957	ONA
324851	Hitchcock South	TX30	167	Galveston	1950	ON
324882	Hitchland	TX95	195	Hansford	1954	ONA
324913	Hitchland North	TX95	195	Hansford	1976	ONA
324944	Hitchland West	TX95	195	Hansford	1959	N
325099	Hitts Lake	TX60	423	Smith	1953	OA
008517	Hitts Lake East	TX60	423	Smith	1984	OA
013603	Hitts Lake North	TX60	423	Smith	1990	OA
009783	Hitts Lake South	TX60	423	Smith	1985	N
325115	Hitts Lake West	TX60	423	Smith	1976	OA
001197	Hittson	TX70	363	Palo Pinto	1979	N
325161	Hix Green	TX20	123	De Witt	1965	N
008518	HLM	TX70	207	Haskell	1984	ONA
001202	Hoards Creek	TX70	083	Coleman	1980	ON
325565	Hoban	TX80	389	Reeves	1968	OA
003990	Hoban South	TX80	389	Reeves	1983	OA
325596	Hobart	TX95	179	Gray	1958	O
325720	Hobbs East	TX85	165	Gaines	1949	ONA
325782	Hobbs SE	TX85	165	Gaines	1957	OA
325751	Hobbs-Ezzell	TX20	285	Lavaca	1970	O
325798	Hobby	TX40	249	Jim Wells	1975	ONA
325806	Hobert	TX85	263	Kent	1973	OA
325813	Hoblitzelle	TX85	219	Hockley	1954	OA
325844	Hobo	TX85	033	Borden	1951	OA
009784	Hobo North	TX85	033	Borden	1985	OA
325875	Hobo NW	TX85	033	Borden	1967	OA
325906	Hobo South	TX80	227	Howard	1960	O
325937	Hobson	TX20	255	Karnes	1942	OA
325937	Hobson	TX70	367	Parker	1984	N
325948	Hobson West	TX20	255	Karnes	1978	O
013455	Hocking	TX95	357	Ochiltree	1990	ON
325999	Hockley	TX20	025	Bee	1982	ONA
325999	Hockley	TX30	201	Harris	1923	ONA
325999	Hockley	TX20	297	Live Oak	1982	ONA
326030	Hodge	TX90	497	Wise	1953	OA
326061	Hodges	TX95	357	Ochiltree	1967	ONA
326061	Hodges	TX95	393	Roberts	1967	ONA
326061	Hodges	TX40	409	San Patricio	1952	ON
326092	Hodges East	TX40	409	San Patricio	1962	N
326123	Hodges North	TX40	409	San Patricio	1968	OA
326154	Hodnett	TX80	335	Mitchell	1963	O
326216	Hoefle	TX90	237	Jack	1941	OA
007095	Hoefle Ranch	TX90	237	Jack	1982	OA
012375	Hoefs T-K	TX80	389	Reeves	1988	OA
326211	Hoelscher	TX40	249	Jim Wells	1976	N
326247	Hofferkamp	TX80	329	Midland	1951	O
326278	Hoffhines	TX40	249	Jim Wells	1953	N
326340	Hoffman	TX40	131	Duval	1933	ONA
326402	Hoffman East	TX40	131	Duval	1949	ONA
326433	Hoffman NW	TX40	131	Duval	1960	N
326464	Hoffman West	TX40	131	Duval	1971	N
011755	Hofman Ranch	TX40	131	Duval	1987	ONA
326557	Hog Creek	TX90	237	Jack	1960	O
326570	Hog Island	TX30	245	Jefferson	1977	O
326588	Hog Lake	TX20	391	Refugio	1959	O
326603	Hog Mountain	TX70	429	Stephens	1974	ONA
008165	Hog Pasture	TX20	057	Calhoun	1981	N
326650	Hogan	TX70	441	Taylor	1949	O
326712	Hoge Ranch	TX75	443	Terrell	1949	N
326743	Hogg	TX70	133	Eastland	1919	N
326774	Hogg Ridge	TX40	247	Jim Hogg	1958	O
013232	Hoggco	TX40	247	Jim Hogg	1989	N
003069	Hogs Bayou	TX60	365	Panola	1982	O
007884	Hogtown West	TX70	133	Eastland	1982	OA
006561	HOH	TX70	441	Taylor	1984	ONA
327053	Hokit	TX80	371	Pecos	1957	ONA
327064	Hokit East	TX80	371	Pecos	1974	N
327084	Hokit North	TX80	371	Pecos	1960	ON
327115	Hokit NW	TX80	371	Pecos	1962	ONA
327146	Holbein	TX40	247	Jim Hogg	1950	OA
327177	Holbert	TX70	367	Parker	1981	N
327177	Holbert	TX90	503	Young	1942	OA

Field Code	Field Name/ Alias/Remarks	State/ Sub	Co Code	County	Disc Year	Field Type
327208	Holbert South	TX90	503	Young	1954	O
327301	Holcomb	TX90	503	Young	1953	OA
327332	Holden	TX20	123	De Witt	1982	N
327332	Holden	TX40	355	Nueces	1982	ONA
327332	Holden	TX70	367	Parker	1981	N
327332	Holden	TX70	417	Shackelford	1982	OA
327332	Holden	TX20	469	Victoria	1982	N
327580	Holder	TX90	275	Knox	1963	O
327611	Holdsworth	TX10	507	Zavala	1962	ONA
005264	Holiday	TX85	165	Gaines	1990	OA
327673	Holland	TX40	427	Starr	1945	ONA
327766	Holland-Hebronville	TX40	247	Jim Hogg	1939	O
327797	Holland-Mag	TX10	311	McMullen	1962	N
327921	Hollandsworth	TX90	097	Cooke	1952	OA
327952	Hollekirk	TX75	399	Runnels	1952	O
327983	Holley	TX70	353	Nolan	1986	OA
006119	Holleytree	TX60	423	Smith	1983	OA
328169	Holliday	TX90	009	Archer	1944	OA
328200	Holliday East	TX90	009	Archer	1955	OA
001206	Hollijack	TX80	135	Ector	1981	OA
001206	Hollijack	TX80	495	Winkler	1981	ONA
328262	Hollins	TX70	353	Nolan	1957	OA
328293	Hollis	TX90	237	Jack	1983	ON
001393	Hollman	TX50	161	Freestone	1980	N
328386	Hollow Creek	TX75	399	Runnels	1959	ON
328448	Hollow Tree	TX40	249	Jim Wells	1949	OA
328479	Hollow Tree South	TX40	249	Jim Wells	1955	ONA
328496	Holloway East	TX10	013	Atascosa	1976	OA
328510	Holly	TX20	123	De Witt	1948	ONA
328541	Holly Beach	TX40	061	Cameron	1960	N
005266	Holly Creek	TX60	499	Wood	1990	O
328634	Holly East	TX20	123	De Witt	1948	ONA
328696	Holly NW	TX20	123	De Witt	1958	ONA
001207	Holly Spring	TX60	001	Anderson	1981	ONA
328789	Holly West	TX20	123	De Witt	1951	ONA
000656	Hollywood South	TX30	481	Wharton	1980	ONA
329037	Holman	TX20	297	Live Oak	1980	ONA
329068	Holman Ranch	TX10	137	Edwards	1947	OA
329078	Holman Ranch North	TX10	137	Edwards	1972	N
329078	Holman Ranch North	TX75	435	Sutton	1972	N
329130	Holmes	TX90	009	Archer	1954	OA
329192	Holmes East	TX90	197	Hardeman	1966	OA
329316	Holstein	TX10	493	Wilson	1968	OA
329347	Holt	TX50	289	Leon	1981	N
329409	Holt Ranch	TX75	105	Crockett	1954	ONA
329440	Holton	TX80	317	Martin	1958	OA
329502	Holub	TX30	481	Wharton	1966	ONA
014957	Holyfield Fan Man Sand	TX20	285	Lavaca	1993	N
329595	Holzmark	TX20	025	Bee	1930	ONA
329626	Holzmark East	TX20	025	Bee	1959	ONA
329657	Holzmark South	TX20	025	Bee	1956	OA
001210	Holzmark West	TX20	025	Bee	1980	N
329688	Homann	TX85	165	Gaines	1944	ONA
010249	Homeyer	TX10	507	Zavala	1986	N
001415	Honcho-Maguel	TX40	479	Webb	1981	N
007097	Honcho-Maguellitos	TX10	283	La Salle	1981	OA
330432	Hondo	TX75	235	Irion	1990	OA
330463	Hondo Creek	TX20	255	Karnes	1943	ONA
330494	Hondo Creek North	TX20	255	Karnes	1955	ONA
330525	Hondo Creek West	TX20	255	Karnes	1967	N
013874	Hondo Pipeline	TX75	235	Irion	1990	OA
014346	Hondo Rainbow	TX75	383	Reagan	1990	OA
330618	Honest Ridge	TX50	293	Limestone	1927	OA
330649	Honey	TX30	199	Hardin	1971	ONA
001416	Honey Bee	TX90	009	Archer	1981	OA
001416	Honey Bee	TX90	023	Baylor	1981	OA
001416	Honey Bee	TX70	447	Throckmorton	1981	OA
001416	Honey Bee	TX90	503	Young	1981	OA
330711	Honey Creek	TX20	285	Lavaca	1973	N
330734	Honey June	TX90	097	Cooke	1976	OA
014243	Honeymooners	TX70	433	Stonewall	1991	O
001417	Honk	TX90	155	Foard	1981	OA
330835	Hood	TX85	033	Borden	1958	OA
006120	Hood North	TX85	033	Borden	1983	OA
011154	Hood South	TX85	033	Borden	1987	OA
004401	Hood West	TX85	033	Borden	1983	OA
330897	Hooe	TX30	199	Hardin	1969	O
331083	Hooker	TX30	313	Madison	1969	N
000657	Hooker Creek	TX30	051	Burleson	1980	OA
000657	Hooker Creek	TX30	287	Lee	1980	OA
331272	Hooks	TX30	201	Harris	1977	N
003858	Hoolia Creek	TX50	145	Falls	1983	OA
008908	Hooper	TX60	419	Shelby	1985	N
331291	Hoople	TX85	107	Crosby	1976	OA
331291	Hoople	TX85	303	Lubbock	1976	OA
007885	Hooray	TX70	059	Callahan	1983	OA
006968	Hoot	TX70	363	Palo Pinto	1984	N
331362	Hoover	TX75	105	Crockett	1938	OA
331393	Hoover NE	TX95	179	Gray	1967	N
331486	Hoover SE	TX75	105	Crockett	1969	O
331548	Hope	TX20	123	De Witt	1944	N
331548	Hope	TX20	285	Lavaca	1948	ONA
331605	Hope NE	TX20	285	Lavaca	1973	N
331610	Hope North	TX20	285	Lavaca	1975	N
331641	Hope NW	TX20	285	Lavaca	1965	N
331665	Hope SE	TX20	285	Lavaca	1974	N
331672	Hope South	TX20	285	Lavaca	1955	O
007886	Hopehill	TX70	151	Fisher	1982	OA
331796	Hopewell	TX30	185	Grimes	1951	N
331858	Hopkins	TX10	137	Edwards	1977	N
331858	Hopkins	TX95	483	Wheeler	1983	N
331909	Hopkins-Pope	TX70	221	Hood	1976	N
014958	Hopper	TX60	423	Smith	1993	N
332044	Hoppers Landing	TX20	391	Refugio	1963	O
006553	Horace Moos	TX40	249	Jim Wells	1984	N
332323	Hordes Creek	TX20	175	Goliad	1929	ONA
332330	Hordes Creek East	TX20	175	Goliad	1976	N
332354	Hordes Creek North	TX20	175	Goliad	1947	ONA
332385	Hordes Creek South	TX20	175	Goliad	1959	N
332416	Hordes Creek West	TX20	175	Goliad	1965	N
010468	Hords Creek South	TX70	083	Coleman	1985	N
332478	Horizon	TX95	195	Hansford	1957	OA
332478	Horizon	TX95	357	Ochiltree	1957	OA
332478	Horizon	TX95	393	Roberts	1957	OA
332509	Horizon NW	TX95	195	Hansford	1962	OA
332521	Hormigas	TX40	047	Brooks	1977	N
332540	Horn	TX10	013	Atascosa	1955	OA
332540	Horn	TX90	503	Young	1982	ONA
003070	Horn Hill	TX50	293	Limestone	1982	OA
332571	Horn North	TX10	013	Atascosa	1960	O
322616	Hornaday	TX40	427	Starr	1985	OA
332633	Hornberger	TX20	057	Calhoun	1952	ON
332633	Hornberger	TX20	239	Jackson	1952	ON
332664	Hornbuckle	TX20	239	Jackson	1957	ON
332695	Hornbuckle South	TX20	239	Jackson	1964	ONA
001418	Horne	TX70	083	Coleman	1979	ONA
004237	Horne East	TX70	083	Coleman	1983	OA
332778	Horner Ranch	TX10	507	Zavala	1974	N
332788	Horney	TX20	175	Goliad	1962	N
001419	Hornsby	TX70	429	Stephens	1981	OA
333067	Horse Creek	TX95	195	Hansford	1991	N
333067	Horse Creek	TX95	295	Lipscomb	1970	N
003991	Horse Creek NE	TX95	295	Lipscomb	1982	ON
333071	Horse Creek North	TX95	295	Lipscomb	1978	N
333073	Horse Creek NW	TX95	295	Lipscomb	1972	ONA
333073	Horse Creek NW	TX95	357	Ochiltree	1972	ONA
333077	Horse Creek SE	TX95	211	Hemphill	1975	OA
333081	Horse Creek West	TX95	295	Lipscomb	1974	N
333227	Horsehead Crossing	TX80	103	Crane	1977	OA
333227	Horsehead Crossing	TX80	371	Pecos	1977	ONA
011969	Horselot	TX80	329	Midland	1987	OA
333284	Horsepen Creek	TX30	457	Tyler	1982	O
333377	Horseshoe Bend	TX90	097	Cooke	1966	OA
004734	Horseshoe Bend North	TX90	097	Cooke	1983	OA
010469	Horseshoe Bend SW	TX90	097	Cooke	1986	OA
333439	Horseshoe Lake	TX20	239	Jackson	1954	N
333439	Horseshoe Lake	TX90	485	Wichita	1954	OA
000661	Horseshoe Ridge	TX40	505	Zapata	1987	N
333547	Hortense	TX30	373	Polk	1977	OA
000662	Hortense East	TX30	373	Polk	1981	OA
333563	Horton	TX70	253	Jones	1959	OA
333638	Horwood	TX80	431	Sterling	1976	OA
333647	Horwood South	TX80	431	Sterling	1977	OA
007098	Hosannah	TX50	293	Limestone	1982	OA
333656	Hose	TX70	353	Nolan	1939	O
333687	Hosek	TX10	493	Wilson	1964	OA
001420	Hosey-Driskell	TX60	067	Cass	1981	OA
333718	Hoske	TX85	115	Dawson	1957	O
333780	Hoskins Mound	TX30	039	Brazoria	1966	ONA
333811	Hoskins SW	TX30	039	Brazoria	1966	N
009245	Hoss	TX85	169	Garza	1985	OA
333997	Hostetter	TX40	131	Duval	1951	ON
333997	Hostetter	TX10	311	McMullen	1951	ONA
334011	Hostetter NE	TX10	311	McMullen	1977	N
334028	Hostetter North	TX10	311	McMullen	1953	ONA
001422	Hostetter South	TX40	131	Duval	1981	N
000663	Hot Chocolate	TX30	039	Brazoria	1981	N
006293	Hot Springs	TX85	263	Kent	1984	O
334059	Hot Wells	TX40	247	Jim Hogg	1972	ONA
334183	Houck	TX30	089	Colorado	1952	N
334214	Houdman	TX20	297	Live Oak	1961	ONA
334234	Houdman West	TX20	297	Live Oak	1974	ONA
011970	Houdmann-Buxkamper	TX20	297	Live Oak	1987	N
334245	Houge	TX90	237	Jack	1965	O
334462	Houghton	TX40	247	Jim Hogg	1954	O
000278	Hour	TX75	451	Tom Green	1981	OA
334679	House	TX20	025	Bee	1986	N
334679	House	TX70	363	Palo Pinto	1940	O
334786	House Ranch	TX90	009	Archer	1976	OA
001423	Houser	TX70	093	Comanche	1979	OA
334803	Housh	TX30	457	Tyler	1950	OA
334834	Houston	TX30	201	Harris	1967	ONA
334865	Houston North	TX30	201	Harris	1939	ONA
334880	Houston Ranch	TX70	221	Hood	1976	N
334896	Houston South	TX30	201	Harris	1935	ONA
335082	Hovgard-Johnson	TX70	083	Coleman	1952	O
335113	Howard	TX70	049	Brown	1981	N
335113	Howard	TX90	337	Montague	1957	OA
335144	Howard Draw	TX75	105	Crockett	1950	ONA
335175	Howard Draw NE	TX75	105	Crockett	1967	ONA
335268	Howard South	TX70	151	Fisher	1964	O
335206	Howard-Glasscock	TX80	173	Glasscock	1925	OA
335206	Howard-Glasscock	TX80	227	Howard	1925	OA
335206	Howard-Glasscock	TX80	335	Mitchell	1925	OA
335206	Howard-Glasscock	TX80	431	Sterling	1926	O
001424	Howard-Paine	TX90	337	Montague	1980	OA
000664	Howard-Rayner	TX30	089	Colorado	1979	N
335299	Howards Creek	TX75	105	Crockett	1963	ONA
335303	Howards Creek East	TX75	105	Crockett	1974	N
007101	Howards Creek North	TX75	105	Crockett	1980	N
335330	Howda	TX75	235	Irion	1968	OA
335350	Howe	TX80	475	Ward	1972	ONA
335355	Howe Ranch	TX95	211	Hemphill	1973	N
335357	Howe Ranch North	TX95	211	Hemphill	1979	N
003768	Howe Ranch South	TX95	211	Hemphill	1981	N
335358	Howe South	TX80	371	Pecos	1972	OA
335361	Howell	TX40	249	Jim Wells	1952	O
335361	Howell	TX70	363	Palo Pinto	1979	ONA
335361	Howell	TX40	409	San Patricio	1952	ON
335400	Howell NE	TX40	409	San Patricio	1980	N
335423	Howerton	TX75	399	Runnels	1967	ONA
335485	Howland	TX85	165	Gaines	1962	O
335493	Howland South	TX85	165	Gaines	1974	OA
000665	Howth	TX30	473	Waller	1980	OA
335671	Hoxsey	TX20	391	Refugio	1957	O
002123	Hrubetz	TX70	083	Coleman	1982	ONA
002123	Hrubetz	TX75	399	Runnels	1982	ONA
002123	Hrubetz	TX70	441	Taylor	1982	ONA
007887	Hryhor	TX95	359	Oldham	1982	OA
009613	HTB	TX50	289	Leon	1981	N
336199	Huat	TX85	165	Gaines	1961	OA
336230	Huat East	TX85	165	Gaines	1962	O
013605	Hubach	TX75	399	Runnels	1990	OA
336354	Hubbard	TX80	173	Glasscock	1975	O

Field Code	Field Name/ Alias/Remarks	State/ Sub	Co Code	County	Disc Year	Field Type
336354	Hubbard	TX70	217	Hill	1959	OA
336354	Hubbard	TX80	301	Loving	1982	OA
336354	Hubbard	TX80	389	Reeves	1982	OA
336385	Hubbard Creek	TX70	417	Shackelford	1946	ONA
336457	Hubberd	TX40	479	Webb	1979	N
013486	*Hubberd (Old)*	TX40	479	Webb		
	Alias for: (**402048**) **Laredo** [COMB]					
013487	Hubberd -B-	TX40	479	Webb	1989	N
001425	*Hubberd East*	TX40	479	Webb		
	Alias for: (**402048**) **Laredo** [COMB]					
336478	Huber	TX80	371	Pecos	1971	ONA
336509	Huburt	TX90	077	Clay	1950	OA
011155	Huck-Allen	TX75	399	Runnels	1986	O
336511	Huckaby	TX70	429	Stephens	1976	O
014960	Huckleberry Ridge	TX30	361	Orange	1994	N
336540	*Huddle-Manning*	TX85	115	Dawson		
	Alias for: (**399547**) **Lamesa West** [COMB]					
336571	Huddleston	TX70	253	Jones	1953	ONA
336571	*Huddleston*	TX75	399	Runnels		
	Alias for: (**051185**) **Beddo** [COMB]					
336602	*Huddleston South*	TX70	253	Jones		
	Alias for: (**510975**) **Noodle North** [COMB]					
336633	*Huddleston West*	TX70	253	Jones		
	Alias for: (**510975**) **Noodle North** [COMB]					
013607	Hudgens	TX20	255	Karnes	1990	N
336664	Hudgins	TX90	181	Grayson	1954	OA
336664	Hudgins	TX20	239	Jackson	1985	N
336695	Hudgins SW	TX90	181	Grayson	1966	OA
336726	Hudman	TX70	417	Shackelford	1959	N
336757	Hudson	TX80	003	Andrews	1951	O
336757	Hudson	TX70	083	Coleman	1951	ONA
001429	Hudson-Morley	TX85	079	Cochran	1980	OA
001429	Hudson-Morley	TX85	501	Yoakum	1980	OA
336881	Hudspeth	TX75	105	Crockett	1969	N
336943	Huebner	TX30	321	Matagorda	1958	ON
337098	Huff	TX20	391	Refugio	1932	ONA
337098	Huff	TX20	469	Victoria	1932	ONA
004735	Huffpuff	TX70	207	Haskell	1983	OA
337253	Huffsmith	TX30	201	Harris	1953	ONA
337284	Huffsmith East	TX30	201	Harris	1952	O
337315	Huffsmith SW	TX30	201	Harris	1964	OA
337346	Huffsmith West	TX30	201	Harris	1966	ON
003992	Huffstuttler	TX70	367	Parker	1982	N
337466	Hugh	TX90	197	Hardeman	1976	O
337470	Hugh Fitzsimmons	TX10	127	Dimmit	1959	OA
337470	Hugh Fitzsimmons	TX10	323	Maverick	1959	OA
337532	Hughes	TX70	133	Eastland	1983	N
337532	Hughes	TX90	237	Jack	1983	O
337532	Hughes	TX40	479	Webb	1946	ON
337563	Hughes-Odell	TX70	447	Throckmorton	1949	OA
001431	Hughes-Odell NE	TX70	447	Throckmorton	1979	OA
001432	Hughes-Odell SW	TX70	447	Throckmorton	1980	N
337594	*Hughes-Odell West*	TX70	447	Throckmorton		
	Alias for: (**337563**) **Hughes-Odell** [COMB]					
337625	Hughey	TX60	203	Harrison	1966	ON
337656	Hughlene	TX75	461	Upton	1954	O
337687	*Hugoton*	TX95	195	Hansford		
	Alias for: (**000333**) **Texas Hugoton** [ALTER]					
337687	*Hugoton*	TX95	205	Hartley		
	Alias for: (**000333**) **Texas Hugoton** [ALTER]					
337687	*Hugoton*	TX95	341	Moore		
	Alias for: (**000333**) **Texas Hugoton** [ALTER]					
337687	*Hugoton*	TX95	421	Sherman		
	Alias for: (**000333**) **Texas Hugoton** [ALTER]					
014961	Huie-Emerson Cox	TX90	197	Hardeman	1994	O
337966	Hull	TX90	237	Jack	1980	N
337966	Hull	TX30	291	Liberty	1918	ONA
012190	Hull Airport	TX30	157	Fort Bend	1987	N
338090	Hull New	TX30	291	Liberty	1935	O
338148	Hull SE	TX30	291	Liberty	1977	N
338183	Hull South	TX30	291	Liberty	1956	ON
337997	Hull-Dobbs	TX70	083	Coleman	1953	O
337997	Hull-Dobbs	TX75	399	Runnels	1950	OA
338028	Hull-Dobbs North	TX70	083	Coleman	1953	OA
338028	Hull-Dobbs North	TX75	399	Runnels	1953	O
338152	Hull-Silk-Sikes	TX90	009	Archer	1939	OA
338214	Hulldale	TX75	413	Schleicher	1950	ONA
338245	Hulldale North	TX75	413	Schleicher	1951	OA
338276	*Hulldale South*	TX75	413	Schleicher		
	Alias for: (**338214**) **Hulldale** [COMB]					
338280	Hulldale West	TX75	413	Schleicher	1974	ONA
338431	Humble	TX30	201	Harris	1905	ONA
338462	Humble Deep	TX30	201	Harris	1943	O
338493	Humble Light	TX30	201	Harris	1905	OA
338524	Humble NW	TX30	201	Harris	1956	O
338555	Humble SE	TX30	201	Harris	1957	O
338586	Humble West	TX30	201	Harris	1955	O
338617	Humble Westside	TX30	201	Harris	1950	O
014244	Humboldt	TX50	231	Hunt	1992	OA
338772	Humiston	TX75	451	Tom Green	1966	O
338803	Hummel	TX70	133	Eastland	1957	ONA
338958	Humphrey Gray	TX70	253	Jones	1948	OA
338850	Humphrey-Bashford	TX70	253	Jones	1977	OA
338865	Humphrey-Chapman	TX70	207	Haskell	1946	OA
338896	Humphrey-Chapman East	TX70	207	Haskell	1953	OA
338927	*Humphrey-Davis*	TX85	269	King		
	Alias for: (**370216**) **Katz** [COMB]					
338927	*Humphrey-Davis*	TX90	275	Knox		
	Alias for: (**370216**) **Katz** [COMB]					
338989	Humphreys	TX95	211	Hemphill	1971	ONA
010762	Humphreys NW	TX95	211	Hemphill	1986	OA
014768	Hunch	TX75	081	Coke	1993	O
339035	Hundido	TX40	505	Zapata	1976	N
006810	Hundido East	TX40	505	Zapata	1984	N
011156	Hundido NE	TX40	505	Zapata	1986	N
011157	Hundido NW	TX40	505	Zapata	1986	N
339051	Hundley	TX90	337	Montague	1944	OA
339082	Hundley East	TX90	337	Montague	1953	OA
339144	Hungerford	TX30	481	Wharton	1944	N
339175	Hungerford East	TX30	157	Fort Bend	1963	N
339175	Hungerford East	TX30	481	Wharton	1963	N
339206	Hungerford North	TX30	157	Fort Bend	1961	N
339206	Hungerford North	TX30	481	Wharton	1954	N
004140	Hungerford South	TX30	481	Wharton	1981	N
339330	Hunnicutt	TX10	127	Dimmit	1964	N
339361	Hunsaker	TX70	151	Fisher	1951	OA
339392	Hunt	TX80	003	Andrews	1946	O
339392	Hunt	TX70	429	Stephens		N
339392	Hunt	TX90	503	Young	1953	O
339559	Hunt Ranch	TX75	435	Sutton	1975	N
339423	Hunt-Baggett	TX75	105	Crockett	1959	N
013647	Hunt-Baggett West	TX75	105	Crockett	1990	N
339578	Hunter	TX50	161	Freestone	1978	N
339578	Hunter	TX95	195	Hansford	1980	N
339578	Hunter	TX90	237	Jack	1979	OA
339578	Hunter	TX70	441	Taylor	1955	O
339609	Hunter Brothers	TX90	009	Archer	1948	OA
001433	Hunting Shirt	TX70	133	Eastland	1979	O
340105	Huntington	TX60	005	Angelina	1935	OA
340167	Huntley	TX85	169	Garza	1954	OA
340198	Huntley East	TX85	169	Garza	1956	OA
340229	Huntoon	TX95	357	Ochiltree	1965	N
340244	Huntoon North	TX95	357	Ochiltree	1979	N
000345	Huntoon SW	TX95	357	Ochiltree	1980	N
004150	Huntsville NE	TX30	471	Walker	1981	N
008701	Huppler	TX75	105	Crockett	1985	N
340477	Hurdle	TX75	461	Upton	1926	ONA
340508	Hurlbut	TX80	335	Mitchell	1952	O
340601	Hurricane Creek	TX60	067	Cass	1985	N
010471	Hurt Dog	TX90	197	Hardeman	1985	OA
010472	Hurta Hill	TX10	507	Zavala	1985	N
012775	Husky	TX30	199	Hardin	1988	OA
340756	Huston	TX70	447	Throckmorton	1951	O
012992	Husum	TX90	237	Jack	1988	OA
340787	Hutch	TX95	233	Hutchinson	1956	ONA
340849	Hutchins	TX30	481	Wharton	1946	ONA
340942	Hutchins South	TX30	481	Wharton	1947	ONA
340973	Hutchins SW	TX30	481	Wharton	1952	ONA
340880	Hutchins-Kubela	TX30	481	Wharton	1936	ONA
341004	Hutchinson Gas	TX70	059	Callahan	1954	ON
008170	Hutchinson NE	TX95	233	Hutchinson	1984	OA
341035	Hutchinson North	TX95	195	Hansford	1956	ONA
341035	Hutchinson North	TX95	233	Hutchinson	1952	ONA
015091	Hutchinson NW	TX95	233	Hutchinson	1994	O
341047	Hutchison	TX70	059	Callahan	1978	OA
341052	Hutchison NE	TX70	059	Callahan	1978	N
001437	Hutchison West	TX70	059	Callahan	1979	OA
341066	Hutex	TX80	003	Andrews	1953	OA
341066	Hutex	TX80	317	Martin	1953	OA
341097	Hutex North	TX80	003	Andrews	1952	OA
341159	Hutson	TX75	399	Runnels	1970	O
341179	Hutt	TX80	329	Midland	1969	N
341190	Hutto	TX80	227	Howard	1950	O
341221	Hutto South	TX80	227	Howard	1964	OA
341283	Huxley	TX60	419	Shelby	1946	ONA
012776	HWM	TX80	329	Midland	1988	OA
006121	HYA	TX80	335	Mitchell	1983	OA
341586	Hyatt South	TX30	457	Tyler	1945	ON
009246	Hyink	TX90	487	Wilbarger	1985	OA
341710	Hylton	TX70	353	Nolan	1957	OA
341772	Hylton NW	TX70	353	Nolan	1951	ONA
341741	Hylton-Moore	TX70	353	Nolan	1950	OA
007104	Hymel	TX10	325	Medina	1982	N
341803	Hynes	TX20	123	De Witt	1953	ONA
001438	Hynes Bay	TX20	057	Calhoun	1979	O
341834	Hynes Ranch	TX20	391	Refugio	1953	ONA
001439	Hynes Ranch South	TX20	391	Refugio	1981	N
341896	Hysaw	TX20	255	Karnes	1945	ON
342618	I & L	TX60	387	Red River	1955	OA
342649	I A B	TX75	081	Coke	1957	ONA
342680	I A B NE	TX75	081	Coke	1961	OA
342688	I A B South	TX75	081	Coke	1973	OA
342711	I A B SW	TX75	081	Coke	1958	OA
342742	I A S	TX90	503	Young	1957	O
014962	I Believe, Kelsey	TX70	253	Jones	1994	O
004238	I C	TX70	133	Eastland	1983	OA
009439	I C G A	TX90	503	Young	1984	OA
342773	I H-20	TX50	467	Van Zandt	1967	N
010473	I L & M	TX70	133	Eastland	1986	ONA
011159	I P I	TX70	429	Stephens	1986	OA
342928	I X	TX70	059	Callahan	1954	OA
342804	I-K	TX90	503	Young	1955	O
343021	Iago	TX30	481	Wharton	1947	O
343052	Iatan	TX80	227	Howard	1957	OA
343052	Iatan	TX80	335	Mitchell	1957	OA
343083	Iatan East Howard	TX80	227	Howard	1926	OA
343083	Iatan East Howard	TX80	335	Mitchell	1926	OA
343114	Iatan North	TX80	227	Howard	1943	OA
343114	Iatan North	TX80	335	Mitchell	1943	OA
004171	*Iatan-East Howard*	TX80	227	Howard		
	Alias for: (**343083**) **Iatan East Howard** [ALTER]					
343207	Ibex	TX70	417	Shackelford	1951	ON
343207	Ibex	TX70	429	Stephens	1965	N
343238	Ibex East	TX70	429	Stephens	1947	ONA
343269	Ibex NE	TX70	429	Stephens	1950	O
343300	Ibex South	TX70	417	Shackelford	1974	O
343300	Ibex South	TX70	429	Stephens	1947	O
011161	Ibex SW	TX70	417	Shackelford	1986	N
343312	Ichibon	TX20	025	Bee	1975	O
010474	ICI	TX50	395	Robertson	1985	O
343331	Ickert-Portwood	TX90	503	Young	1968	O
343455	Ida	TX90	023	Baylor	1980	OA
343455	Ida	TX70	151	Fisher	1953	OA
343486	Ida Sue	TX85	263	Kent	1964	OA
005540	Ida Sue East	TX85	263	Kent	1982	OA
343517	Ida Weitz	TX20	469	Victoria	1963	N
001440	Ida West	TX70	151	Fisher	1977	OA
343610	Idalou	TX85	303	Lubbock	1970	OA
001441	Idalou North	TX85	303	Lubbock	1979	OA
010764	IDS	TX30	041	Brazos	1986	OA
344208	Ikard	TX90	009	Archer	1960	OA
344239	Ikard East	TX90	009	Archer	1962	O
344301	Ike Pryor	TX10	507	Zavala	1969	ONA
344332	Iles	TX70	429	Stephens	1954	ONA

Field Code	Field Name/ Alias/Remarks	State/ Sub	Co Code	County	Disc Year	Field Type
344363	Iles South	TX70	429	Stephens	1972	OA
344394	Illinois	TX90	337	Montague	1942	OA
010765	Illinois Bend	TX90	337	Montague	1986	O
344425	Illusion Lake	TX85	279	Lamb	1957	OA
013233	Ima Gale	TX30	481	Wharton	1989	N
344503	Immel	TX95	211	Hemphill	1979	N
006294	Immelman	TX75	461	Upton	1983	ONA
344518	Imogene	TX10	013	Atascosa	1942	ONA
344549	Imogene East	TX10	013	Atascosa	1947	ONA
344580	Imogene SE	TX10	013	Atascosa	1952	OA
344611	Imogene South	TX10	013	Atascosa	1951	OA
344642	Imperial	TX80	371	Pecos	1965	N
001444	In-Line	TX85	445	Terry	1981	OA
344673	Ina	TX80	317	Martin	1990	OA
344749	Inauguration	TX80	371	Pecos	1981	ONA
344890	Independence	TX40	131	Duval	1957	N
344890	Independence	TX90	197	Hardeman	1980	OA
344890	Independence	TX10	507	Zavala	1967	OA
344952	Independence South	TX40	131	Duval	1961	N
002124	Independence West	TX10	507	Zavala	1980	ONA
344983	Independent	TX85	101	Cottle	1981	N
011973	Indian	TX30	157	Fort Bend	1988	N
345138	Indian Camp	TX70	441	Taylor	1980	OA
345138	Indian Camp	TX85	501	Yoakum	1959	O
015130	Indian Camp North	TX85	501	Yoakum	1994	O
345200	Indian Creek	TX20	239	Jackson	1969	ONA
345200	Indian Creek	TX70	441	Taylor	1980	OA
009614	Indian Gap	TX70	193	Hamilton	1981	O
345262	Indian Hills	TX30	201	Harris	1953	ONA
345293	Indian Hills North	TX30	339	Montgomery	1956	ONA
345324	Indian Hills West	TX30	201	Harris	1955	N
345543	Indian Knoll	TX70	417	Shackelford	1980	OA
345543	Indian Knoll	TX70	429	Stephens	1976	ON
011974	Indian Mesa	TX80	371	Pecos	1987	OA
345386	Indian Mound	TX10	127	Dimmit	1967	ONA
001446	Indian Mountain	TX70	429	Stephens	1979	OA
001446	Indian Mountain	TX70	447	Throckmorton	1979	OA
345417	Indian Point	TX40	355	Nueces	1957	ONA
345448	Indian Point South	TX40	355	Nueces	1966	N
001447	Indian Point West	TX40	355	Nueces	1981	N
345510	*Indian Rock*	TX60	459	Upshur		
	Alias for: (**273564**) **Gilmer** [RENAM]					
345603	Indian Springs	TX90	097	Cooke	1955	OA
345649	Indiana	TX75	399	Runnels	1981	OA
345680	Indianola	TX70	143	Erath	1979	N
345727	Indio	TX10	507	Zavala	1960	ONA
345758	Indio West	TX10	507	Zavala	1970	OA
345789	Indios	TX40	061	Cameron	1957	N
345820	Indios West	TX40	215	Hidalgo	1966	N
014963	Induction	TX70	417	Shackelford	1994	O
345851	Inez	TX80	003	Andrews	1952	OA
345851	Inez	TX20	469	Victoria	1984	N
014347	Inez Farr	TX90	097	Cooke	1992	O
345882	Inez Jameson	TX30	051	Burleson	1969	ONA
345913	Inez North	TX80	003	Andrews	1965	O
345913	Inez North	TX20	469	Victoria	1953	ON
345944	Inez South	TX20	469	Victoria	1951	N
009615	Inez SW	TX20	469	Victoria	1983	N
346316	Ingham	TX75	105	Crockett	1957	ONA
011162	Ingham West	TX75	443	Terrell	1986	N
346471	Ingram	TX70	441	Taylor	1946	O
001448	Ingram Trinity	TX60	001	Anderson	1980	ONA
001448	Ingram Trinity	TX50	161	Freestone	1980	ONA
001448	Ingram Trinity	TX50	213	Henderson	1980	OA
001448	Ingram Trinity	TX50	349	Navarro	1980	ONA
001449	Ink	TX70	429	Stephens		N
346626	Inkerman	TX90	503	Young	1984	OA
346688	Inkum	TX70	441	Taylor	1952	ON
346719	Inkum East	TX70	441	Taylor	1960	OA
346750	Inkum SE	TX70	441	Taylor	1955	OA
346781	Inkum South	TX70	441	Taylor	1966	OA
346812	Inkum SW	TX70	441	Taylor	1972	OA
346843	Inland	TX40	427	Starr	1968	OA
346905	Inman	TX70	059	Callahan	1954	OA
347339	Interstate	TX75	435	Sutton	1971	ONA
010475	Invester	TX95	483	Wheeler	1985	N
010476	Investex	TX70	441	Taylor	1985	OA
347398	Iola	TX30	185	Grimes	1977	ONA
000667	Iola East	TX30	185	Grimes	1981	N
347536	Iola NW	TX30	185	Grimes	1978	N
347494	Iola South	TX30	041	Brazos	1982	OA
347494	Iola South	TX30	185	Grimes	1982	OA
347587	Iolanthe	TX80	431	Sterling	1948	O
014769	Iona Hickey	TX70	363	Palo Pinto	1993	N
347723	Iowa Colony	TX30	039	Brazoria	1990	N
347754	Ipco	TX85	263	Kent	1975	OA
347913	Ira	TX40	427	Starr	1945	O
015297	Ira West	TX85	415	Scurry	1995	O
347944	Ira-Lee	TX90	503	Young	1956	O
347975	Iraan SE	TX80	371	Pecos	1961	O
013876	Irby	TX90	023	Baylor	1991	O
001450	Ireland-Conser	TX70	353	Nolan	1980	OA
348099	Irene	TX60	423	Smith	1975	OA
348130	Irion	TX75	235	Irion	1928	OA
348161	Irion West	TX75	235	Irion	1967	OA
348135	Irion 163	TX75	235	Irion	1977	OA
348192	Iris	TX80	173	Glasscock	1984	OA
348192	Iris	TX20	175	Goliad	1986	N
348254	Irish Creek	TX20	123	De Witt	1967	N
010477	Irish Creek West	TX20	123	De Witt	1985	N
348564	Iron Creek	TX30	313	Madison	1957	O
010769	Iron Lake	TX60	067	Cass	1986	OA
348595	Iron Mountain	TX60	315	Marion	1960	O
348750	Iron Stone	TX10	493	Wilson	1968	O
001451	Irsfield	TX70	363	Palo Pinto	1980	N
348998	Irving	TX40	427	Starr	1945	N
349153	Irwin	TX70	447	Throckmorton	1953	O
349184	Irwin North	TX70	447	Throckmorton	1959	O
349199	Isaac	TX80	227	Howard	1979	ONA
349215	Isaac Lindsey	TX60	001	Anderson	1951	ONA
000670	Isaac Lindsey South	TX60	001	Anderson	1978	OA
013235	Isaac M	TX30	157	Fort Bend	1989	N
349246	Isaacks	TX20	297	Live Oak	1957	N
349308	Isabella	TX20	391	Refugio	1975	N
349395	Isenhower	TX70	059	Callahan	1978	N
001452	Isenhower SE	TX70	059	Callahan	1979	ONA
349401	Isett	TX70	133	Eastland	1950	ONA
005549	Isle	TX60	067	Cass	1982	N
001453	Itex	TX60	365	Panola	1981	ONA
001453	Itex	TX60	401	Rusk	1981	ONA
010770	Itll Do	TX90	337	Montague	1986	O
014770	Its About Time	TX70	363	Palo Pinto	1993	N
001454	Ittleson	TX70	367	Parker	1981	N
014158	Itty Bitty	TX60	499	Wood	1991	O
012195	Iva Lee	TX80	173	Glasscock	1987	OA
004415	Ivadell	TX70	429	Stephens	1983	OA
006295	Ivadell West	TX70	429	Stephens	1984	OA
350176	Ivan	TX70	429	Stephens	1958	ONA
001456	Ivan East	TX70	429	Stephens	1980	ONA
350230	Ivan NE	TX70	429	Stephens	1974	N
350242	Ivan SE	TX70	429	Stephens	1978	ONA
001457	Ivan Shepherd	TX70	429	Stephens	1979	OA
350269	Ivanhoe	TX95	295	Lipscomb	1981	N
350393	Ivanhoe West	TX50	293	Limestone	1984	ON
004739	Ives	TX30	015	Austin	1985	ONA
011163	Ivester	TX95	483	Wheeler	1985	N
350424	Ivy	TX75	307	McCulloch	1980	OA
350424	Ivy	TX70	417	Shackelford	1937	OA
350424	Ivy	TX90	503	Young	1982	OA
000228	Izod	TX90	097	Cooke	1981	OA
351146	J & B	TX30	089	Colorado	1976	N
001458	J & J	TX70	353	Nolan	1981	OA
003993	J & R	TX70	353	Nolan	1982	OA
003993	J & R	TX70	363	Palo Pinto	1982	OA
351177	J A	TX70	447	Throckmorton	1959	ON
011977	J A Bracken	TX10	311	McMullen	1987	N
351239	J A D	TX75	399	Runnels	1968	O
351270	J A M	TX70	353	Nolan	1958	OA
351277	J A Spiller	TX10	507	Zavala	1978	N
009248	J A W	TX10	507	Zavala	1985	N
001459	J B	TX70	417	Shackelford	1979	OA
351301	J B B	TX60	073	Cherokee	1970	N
351332	J B C	TX90	487	Wilbarger	1955	OA
007105	J B McCord	TX75	399	Runnels	1980	ONA
012550	J B T	TX70	363	Palo Pinto	1984	OA
351336	J B Y	TX80	389	Reeves	1969	ONA
351347	J Brown	TX70	253	Jones	1974	OA
011445	J C	TX80	317	Martin	1990	OA
011445	J C	TX70	417	Shackelford	1978	N
351363	J C B	TX80	371	Pecos	1969	OA
351394	J C Harris	TX90	077	Clay	1970	OA
351402	J C Martin	TX40	479	Webb	1974	N
351402	J C Martin	TX40	505	Zapata	1974	N
006219	J C Martin South	TX40	505	Zapata	1983	N
003860	J C Martin West	TX40	505	Zapata	1982	N
351425	J Cleo Thompson	TX80	103	Crane	1964	OA
351425	J Cleo Thompson	TX75	461	Upton	1964	OA
009793	J D	TX90	023	Baylor	1985	OA
351446	J D A	TX10	323	Maverick	1978	ON
351447	J D G	TX70	441	Taylor	1974	OA
008520	J D Martin	TX40	505	Zapata	1984	N
007106	J D Slade	TX75	435	Sutton	1981	N
351456	J D W	TX90	237	Jack	1969	N
013608	J E Crawford	TX30	149	Fayette	1990	N
351487	J E F	TX90	077	Clay	1957	O
351518	J E H	TX80	389	Reeves	1963	O
351549	J E K	TX90	275	Knox	1957	OA
351558	*J F G*	TX70	441	Taylor		
	Alias for: (**030436**) **Audas-Graham** [COMB]					
351566	J F Jackson	TX50	293	Limestone	1973	N
351663	J F S	TX10	127	Dimmit	1974	ONA
011446	J F S SW	TX10	127	Dimmit	1980	OA
351580	J G S	TX60	365	Panola	1961	ONA
351626	J J & H	TX70	417	Shackelford	1975	ONA
351629	J J & J	TX40	505	Zapata	1976	N
009249	J J O	TX70	363	Palo Pinto	1985	N
007107	J K Ridley	TX75	399	Runnels	1980	O
351642	J K S	TX80	371	Pecos	1971	ONA
351670	J K T	TX75	413	Schleicher	1978	ONA
351673	J K Wadley	TX70	059	Callahan	1950	OA
007109	J L Adams	TX75	399	Runnels	1982	OA
011978	J L B	TX10	013	Atascosa	1987	OA
011978	J L B	TX20	255	Karnes	1987	OA
351691	J L Gray	TX70	133	Eastland	1978	N
007888	J L H	TX75	081	Coke	1981	OA
351697	J L M	TX80	317	Martin	1980	OA
351704	J L P	TX90	487	Wilbarger	1955	O
011447	J L Pelican	TX85	169	Garza	1987	OA
012993	J L R	TX20	469	Victoria	1988	N
351715	J Lee	TX70	417	Shackelford	1973	OA
010772	J Littlejohn	TX70	133	Eastland	1986	OA
351735	J M	TX75	105	Crockett	1965	N
351735	J M	TX70	253	Jones	1979	OA
351735	J M	TX10	465	Val Verde	1965	N
011979	J M Bracken	TX10	311	McMullen	1987	N
351750	J M H	TX80	103	Crane	1972	OA
351766	J M M	TX70	353	Nolan	1969	ONA
011164	J M M South	TX70	353	Nolan	1979	OA
351797	J M Moore	TX30	455	Trinity	1963	OA
351828	J M R	TX70	353	Nolan	1957	OA
351841	J M Salinas	TX40	505	Zapata	1977	N
351848	J N T	TX80	371	Pecos	1977	OA
014966	J Nichols	TX75	327	Menard	1992	O
351859	J P	TX90	009	Archer	1959	O
351859	J P	TX70	447	Throckmorton	1981	O
351865	J P D	TX75	399	Runnels	1975	OA
351890	*J P G*	TX70	417	Shackelford		
	Alias for: (**646494**) **Shackelford NE** [COMB]					
351921	J P North	TX90	009	Archer	1960	OA
001460	J Pruet	TX70	059	Callahan	1981	OA
013383	J Q Lindsey	TX70	207	Haskell	1989	OA
003862	J R	TX40	131	Duval	1979	ONA
351952	J R Clayton Ranch	TX90	237	Jack	1971	OA
003994	J R D 7	TX85	033	Borden	1982	OA

Field Code	Field Name/ Alias/Remarks	State/ Sub	Co Code	County	Disc Year	Field Type
003071	J R F	TX70	083	Coleman	1982	OA
001461	J R G	TX70	059	Callahan	1980	N
351983	J R J	TX75	399	Runnels	1963	O
014967	J R Jacobs	TX70	363	Palo Pinto	1994	ON
352014	J R K	TX90	275	Knox	1956	OA
352025	J S	TX75	461	Upton	1973	O
014771	J S B	TX70	433	Stonewall	1993	O
352032	J S Lewis	TX70	049	Brown	1972	ONA
352034	J T D	TX75	105	Crockett	1975	O
007889	J T Ranch	TX70	133	Eastland	1981	ONA
001462	J V S	TX90	503	Young	1977	OA
352039	J V T	TX70	363	Palo Pinto	1974	N
001463	J W B	TX90	487	Wilbarger	1979	OA
352045	J W Bartlett	TX70	093	Comanche	1955	N
352052	J W J	TX75	451	Tom Green	1978	N
352051	J W M	TX90	503	Young	1978	OA
001464	J W Ray	TX20	175	Goliad	1979	N
001465	J W Slems	TX70	447	Throckmorton	1980	OA
002968	J Y F	TX10	493	Wilson	1980	OA
351445	J-D	TX75	095	Concho	1975	ONA
351615	J-J Creek	TX95	483	Wheeler	1976	ONA
351340	J-3	TX70	417	Shackelford	1975	O
351342	J-3 SE	TX70	417	Shackelford	1974	OA
010478	Jaboncillos	TX40	131	Duval	1985	ONA
352169	Jaboncillos Creek	TX40	131	Duval	1955	OA
352181	Jabrand	TX40	489	Willacy	1979	N
014968	Jacintoport	TX30	201	Harris	1994	N
352293	Jack	TX90	237	Jack		
352324	Jack A Rhodes	TX70	083	Coleman	1949	O
001467	Jack Birge	TX80	173	Glasscock	1980	OA
014691	Jack Black	TX80	317	Martin	1993	O
352386	Jack County Regular	TX90	237	Jack	1913	ONA
352479	Jack Frost	TX10	283	La Salle	1963	OA
352510	Jack Grace	TX90	077	Clay	1956	OA
352530	Jack Grimm	TX70	083	Coleman	1990	O
352530	Jack Grimm	TX85	101	Cottle	1977	OA
001469	Jack Grimm East	TX85	101	Cottle	1979	OA
001470	Jack Grimm NE	TX85	101	Cottle	1979	OA
352535	Jack Gumm	TX20	175	Goliad	1979	ONA
352541	Jack Herbert	TX75	461	Upton	1953	ONA
352572	Jack Herbert NE	TX75	461	Upton	1962	O
013609	Jack Hooker	TX70	417	Shackelford	1990	O
013384	Jack Landers	TX70	059	Callahan	1989	OA
011768	Jack M	TX75	451	Tom Green	1987	OA
011449	Jack Mace	TX60	001	Anderson	1987	OA
008702	Jack Mack	TX85	115	Dawson	1984	OA
352593	*Jack Mann*	TX10	137	Edwards		
	Alias for: (**636097**) **Sawyer** [COMB]					
352603	Jack Phillips	TX60	001	Anderson	1954	O
352634	Jack Rabbit	TX10	137	Edwards	1990	N
011980	Jack Starr	TX20	239	Jackson	1987	N
352644	Jack Turney	TX10	137	Edwards	1978	N
013236	Jack-Fred-Bob	TX70	253	Jones	1989	N
352758	Jackie Grimm	TX70	353	Nolan	1963	OA
352758	Jackie Grimm	TX70	441	Taylor	1963	OA
008521	Jackies Choice	TX70	059	Callahan	1984	OA
352851	*Jackpot*	TX10	323	Maverick		
	Alias for: (**623418**) **Sacatosa** [COMB]					
004416	Jacks	TX70	447	Throckmorton	1982	OA
004416	Jacks	TX90	503	Young	1982	OA
005500	Jacks Branch	TX70	429	Stephens	1987	N
013138	Jacks Creek	TX30	457	Tyler	1989	ONA
004417	Jacksand	TX20	175	Goliad	1983	N
352913	Jacksboro	TX90	237	Jack	1965	N
352944	Jacksboro East	TX90	237	Jack	1953	ON
001471	Jacksboro North	TX90	237	Jack	1979	ONA
001472	Jacksboro NW	TX90	237	Jack	1979	N
352952	Jacksboro SE	TX90	237	Jack	1978	ONA
352965	Jacksboro South	TX90	237	Jack	1975	ONA
352975	Jacksboro West	TX90	237	Jack	1953	ONA
353006	Jackson	TX70	059	Callahan	1983	N
353006	Jackson	TX70	429	Stephens	1950	ONA
353114	Jackson North	TX60	315	Marion	1982	OA
353130	Jackson Pasture	TX30	071	Chambers	1943	ONA
353161	Jackson Pasture East	TX30	071	Chambers	1952	OA
001473	Jackson Ranch	TX20	297	Live Oak	1974	ONA
353099	Jackson-Doty	TX30	199	Hardin	1952	OA
353316	Jacksonville	TX60	073	Cherokee	1947	N
353378	Jacksonville North	TX60	073	Cherokee	1950	ONA
353409	Jacksonville NW	TX60	073	Cherokee	1957	N
353435	Jacksonville SW	TX60	073	Cherokee	1973	N
353440	Jacksonville West	TX60	073	Cherokee	1954	OA
010946	Jaco	TX80	317	Martin	1986	O
353471	Jacob	TX20	297	Live Oak	1936	ONA
353471	Jacob	TX10	311	McMullen	1936	ONA
012379	Jacob-1	TX30	373	Polk	1988	ONA
013877	Jacob-2	TX30	373	Polk	1990	O
014105	Jacob-3	TX30	373	Polk	1991	O
014348	Jacobson	TX40	131	Duval	1992	N
353610	Jacoby	TX75	327	Menard	1977	OA
353626	Jacqueline	TX10	013	Atascosa	1971	ONA
353657	Jade	TX90	237	Jack	1983	OA
353657	Jade	TX90	275	Knox	1983	O
001474	Jaeger	TX90	337	Montague	1979	OA
006122	Jahock	TX40	131	Duval	1983	N
353688	Jakalak	TX40	427	Starr	1944	N
007890	Jake	TX70	151	Fisher	1982	OA
353719	Jake Green	TX70	221	Hood	1966	N
353750	Jake Hamon	TX10	311	McMullen	1952	ON
353781	Jake Hamon East	TX10	311	McMullen	1960	ONA
007111	Jaklaw	TX75	105	Crockett	1981	N
013878	Jalapeno	TX10	177	Gonzales	1992	N
353952	Jam	TX40	131	Duval	1979	ON
013548	Jamar	TX80	301	Loving	1990	OA
353967	Jambers	TX10	311	McMullen	1950	O
354029	James	TX90	503	Young	1928	OA
354060	James East	TX90	503	Young	1962	OA
354091	James Fuller	TX20	285	Lavaca	1963	ONA
354101	James Fuller SW	TX20	285	Lavaca	1974	N
354111	James Henderson	TX90	077	Clay	1977	O
354122	James North	TX90	503	Young	1965	OA
010773	James SE	TX90	503	Young	1986	OA
354153	James South	TX90	503	Young	1961	OA
008523	James T	TX70	417	Shackelford	1984	N
009250	James W Nichols	TX20	255	Karnes	1985	N
354184	James West	TX90	503	Young	1964	OA
354215	Jameson	TX75	081	Coke	1946	OA
354215	Jameson	TX80	335	Mitchell	1946	OA
354215	Jameson	TX80	431	Sterling	1946	OA
354277	Jameson East	TX75	081	Coke	1965	OA
354308	Jameson North	TX80	317	Martin	1953	OA
354308	Jameson North	TX80	335	Mitchell	1953	ONA
354308	Jameson North	TX70	353	Nolan	1953	OA
001475	Jameson NW	TX80	335	Mitchell	1979	OA
354339	Jameson SE	TX75	081	Coke	1965	ONA
354370	*Jameson South*	TX75	081	Coke		
	Alias for: (**354215**) **Jameson** [COMB]					
354385	Jameson SW	TX80	431	Sterling	1955	OA
354401	*Jameson West*	TX80	431	Sterling		
	Alias for: (**354215**) **Jameson** [COMB]					
354525	Jamie	TX20	391	Refugio	1960	N
006554	Jamie Lynn	TX70	433	Stonewall	1984	OA
007383	Jamison	TX70	083	Coleman	1984	N
354246	Jamison & Pollard	TX80	371	Pecos	1941	O
014969	Jamucker	TX50	289	Leon	1994	N
354587	Jan	TX90	009	Archer	1965	O
354587	Jan	TX95	295	Lipscomb	1981	N
354593	Jan 31	TX70	441	Taylor	1973	O
013696	Jan-Bo	TX30	287	Lee	1990	O
354605	Jan-Jerrye	TX75	413	Schleicher	1974	ON
354610	Jan-Jerrye SE	TX75	413	Schleicher	1977	ONA
001477	Jan-R	TX70	429	Stephens	1977	OA
354618	Janal	TX40	427	Starr	1958	ON
011981	Janca Ranch	TX30	287	Lee	1987	O
014349	Jandor Leabets	TX60	499	Wood	1992	O
354649	Jane L	TX80	003	Andrews	1956	O
354680	Janelle	TX80	475	Ward	1955	ONA
354711	Janelle SE	TX80	475	Ward	1962	ONA
354742	Janellen	TX70	049	Brown	1949	ONA
	STOR(60)					
354773	Janellen South	TX70	049	Brown	1953	N
354804	Janet	TX70	083	Coleman	1972	ONA
354835	Janet Anne	TX70	207	Haskell	1966	O
010479	Janet Woodham	TX90	197	Hardeman	1985	OA
013610	Janey	TX10	507	Zavala	1990	N
354866	Janice	TX70	447	Throckmorton	1982	N
354866	Janice	TX85	501	Yoakum	1955	OA
008781	Janie	TX90	009	Archer	1985	OA
354881	Janna-Pat	TX60	499	Wood	1978	OA
351913	Janor	TX75	095	Concho	1977	ONA
007112	Jansa	TX75	399	Runnels	1981	OA
354928	Jansky	TX20	285	Lavaca	1971	ONA
354959	Janssen	TX20	255	Karnes	1954	O
354959	Janssen	TX20	297	Live Oak	1987	N
001970	Janssen East	TX20	297	Live Oak	1987	N
011769	Jardin	TX40	261	Kenedy	1987	N
006123	Jared	TX60	401	Rusk	1983	N
010774	Jaren	TX70	133	Eastland	1986	O
355083	Jarlet	TX40	409	San Patricio	1966	N
355135	Jaron	TX40	247	Jim Hogg	1973	ONA
355145	Jarrell Creek	TX60	401	Rusk	1956	ONA
355176	Jarvis	TX90	275	Knox	1957	O
355207	Jarvis Creek	TX30	481	Wharton	1964	N
000671	Jarvis Dome	TX60	001	Anderson	1980	N
355238	Jarvis NE	TX90	275	Knox	1967	OA
009251	Jason	TX70	363	Palo Pinto	1985	N
355393	Jasper	TX90	237	Jack	1982	OA
355393	Jasper	TX80	495	Winkler	1957	OA
355455	Jasper North	TX40	479	Webb	1979	N
003863	Jasper-Glahn	TX70	417	Shackelford	1983	OA
355453	Jasper-McMahon	TX30	241	Jasper	1973	N
355519	Jasper-Webb	TX40	479	Webb	1974	ONA
013645	Javalina West	TX40	427	Starr	1990	N
355548	Javelina	TX40	215	Hidalgo	1947	ONA
355548	Javelina	TX40	427	Starr	1947	ONA
355571	Javelina NW	TX40	215	Hidalgo	1976	N
013611	Javelina West	TX40	427	Starr	1990	N
355641	Jax	TX80	103	Crane	1956	ONA
355641	Jax	TX90	237	Jack	1982	N
355672	Jay	TX20	239	Jackson	1982	O
355672	Jay	TX70	253	Jones	1979	OA
355672	Jay	TX60	401	Rusk	1982	OA
355672	Jay	TX90	503	Young	1951	OA
355675	Jay Boy	TX10	323	Maverick	1976	O
355689	*Jay Hawk*	TX10	177	Gonzales		
	Alias for: (**356025**) **Jayhawk** [ALTER]					
006124	Jay Jay	TX70	143	Erath	1983	N
355703	Jay King	TX40	409	San Patricio	1970	N
012551	Jay North	TX70	253	Jones	1988	N
355734	Jay Simmons	TX40	427	Starr	1947	ONA
355765	Jay Simmons South	TX40	427	Starr	1951	ONA
355796	Jay Simmons SW	TX40	427	Starr	1961	N
355858	Jay Welder	TX20	057	Calhoun	1940	ONA
355889	Jay Welder South	TX20	057	Calhoun	1965	ON
355907	Jaybird	TX85	169	Garza	1976	OA
355920	Jaydee	TX90	337	Montague	1952	OA
355951	Jaydee NW	TX90	337	Montague	1955	O
355982	Jayeddie	TX10	187	Guadalupe	1949	O
356013	Jayeddie South	TX10	187	Guadalupe	1952	OA
356025	Jayhawk	TX10	177	Gonzales	1977	OA
356044	Jayna-K	TX70	429	Stephens	1962	O
004420	Jayroe	TX70	151	Fisher	1983	OA
007891	Jaytee	TX70	447	Throckmorton	1983	O
356106	Jayton	TX85	263	Kent	1959	OA
006358	Jayton East	TX70	433	Stonewall	1984	OA
009252	Jayton NE	TX70	433	Stonewall	1984	O
011982	Jayton SE	TX85	263	Kent	1987	O
356137	Jayton West	TX85	263	Kent	1960	OA
008526	*JBT*	TX70	363	Palo Pinto		
	Alias for: (**012550**) **J B T** [ALTER]					
013697	JCT	TX80	371	Pecos	1990	OA
356144	Je-Jo	TX90	487	Wilbarger	1976	OA
356375	Jean	TX90	503	Young	1970	O
356378	Jean Burk	TX75	399	Runnels	1952	O

Field Code	Field Name/ Alias/Remarks	State/ Sub	Co Code	County	Disc Year	Field Type
356409	Jean North	TX90	503	Young	1970	OA
356440	Jean NW	TX90	503	Young	1961	OA
356471	Jean South	TX90	503	Young	1957	ONA
011452	Jean Taylor	TX50	293	Limestone	1987	OA
356502	Jean West	TX90	503	Young	1951	O
008703	Jean Woodham	TX90	197	Hardeman	1984	OA
002125	Jeanie	TX10	507	Zavala	1976	OA
356719	Jeanita	TX80	301	Loving	1963	OA
356723	Jeanne	TX70	441	Taylor	1976	OA
000672	Jecan	TX60	001	Anderson	1980	N
001478	Jeff Smith	TX50	223	Hopkins	1980	OA
003864	Jefferies Luck	TX70	253	Jones	1983	OA
356812	Jefferson	TX90	009	Archer	1955	OA
356874	Jefferson NE	TX90	009	Archer	1955	OA
356967	Jefferson South	TX90	009	Archer	1966	OA
357029	Jeffery	TX90	503	Young	1949	OA
357060	Jeffress	TX40	215	Hidalgo	1960	N
357091	Jeffress East	TX40	215	Hidalgo	1971	N
008173	Jeffress NE	TX40	215	Hidalgo	1975	N
357106	Jeffress North	TX40	215	Hidalgo	1972	N
004421	Jeffress SE	TX40	215	Hidalgo	1983	N
003865	Jeffress West	TX40	215	Hidalgo	1981	N
009253	Jeffrey	TX70	253	Jones	1985	OA
010775	Jeffrey Bowles	TX60	203	Harrison	1986	OA
357153	Jefson	TX90	503	Young	1957	O
352268	Jena-Louise	TX10	325	Medina	1977	O
010480	Jenae	TX70	049	Brown	1985	N
357370	Jengor	TX90	077	Clay	1957	O
013880	Jeni-Beth	TX70	083	Coleman	1990	ONA
009254	Jenkim	TX95	295	Lipscomb	1985	ONA
357401	Jenkins	TX85	165	Gaines	1948	OA
357432	Jenkins North	TX85	165	Gaines	1952	OA
357463	Jenkins SE	TX85	165	Gaines	1964	OA
007113	Jenkins South	TX85	165	Gaines	1982	OA
357525	Jenlaw	TX80	371	Pecos	1971	O
001480	Jenni-Brooke	TX70	353	Nolan	1981	OA
357556	Jennie Bell	TX20	123	De Witt	1952	ONA
357571	Jennie Faye	TX70	059	Callahan	1977	ONA
357587	Jennifer	TX90	009	Archer	1961	O
357587	Jennifer	TX70	207	Haskell	1983	OA
357587	Jennifer	TX90	237	Jack	1983	ONA
357587	Jennifer	TX80	335	Mitchell	1984	O
357587	Jennifer	TX70	417	Shackelford	1982	OA
357606	Jennifer Elaine	TX50	395	Robertson	1974	O
357618	Jennings	TX75	399	Runnels	1966	N
357618	Jennings	TX40	505	Zapata	1914	ONA
357649	Jennings East	TX40	505	Zapata	1966	O
006555	Jennings Lake	TX30	321	Matagorda	1983	ONA
357680	Jennings North	TX40	505	Zapata	1973	N
357742	Jennings Ranch	TX40	505	Zapata	1961	N
357804	Jennings South	TX40	505	Zapata	1974	N
357866	Jennings West	TX40	505	Zapata	1951	ONA
007892	Jensoon	TX95	393	Roberts	1981	N
357990	Jentsch	TX90	009	Archer	1952	OA
358021	Jerald Cecil	TX70	447	Throckmorton	1959	OA
358052	Jergins	TX30	071	Chambers	1947	ONA
358083	Jeriann	TX70	059	Callahan	1954	OA
001481	Jermyn West	TX90	237	Jack	1980	OA
001481	Jermyn West	TX90	503	Young	1980	OA
358114	Jernigan	TX60	423	Smith	1964	O
358176	Jerry	TX70	447	Throckmorton	1978	OA
358184	Jerry House	TX10	507	Zavala	1977	ONA
006813	Jerry's Quarters	TX30	477	Washington	1984	N
358212	Jerrye-Jan	TX90	237	Jack	1973	ONA
358216	Jerrye-Jan East	TX90	237	Jack	1975	ONA
002126	Jess Burner	TX80	109	Culberson	1982	OA
002126	Jess Burner	TX80	389	Reeves	1982	OA
358269	Jess Everett	TX85	415	Scurry	1970	O
001482	Jessica	TX70	059	Callahan	1981	OA
001482	Jessica	TX75	399	Runnels	1984	OA
004239	Jessie Lee	TX70	133	Eastland	1983	N
003073	Jester	TX30	157	Fort Bend	1982	ON
358610	Jeter	TX90	009	Archer	1967	OA
002127	Jetero	TX10	507	Zavala	1981	OA
358758	Jett	TX70	049	Brown	1975	OA
007114	Jettie Alice	TX90	497	Wise	1982	N
358810	Jeune	TX10	507	Zavala	1976	OA
358920	Jewell	TX10	013	Atascosa	1982	O
358920	Jewell	TX70	253	Jones	1953	O
358951	Jewett	TX50	289	Leon	1971	N
006125	Jewett South	TX50	289	Leon	1982	N
013881	JFF	TX90	197	Hardeman	1990	O
359032	Jicarilla	TX40	215	Hidalgo	1990	N
359192	Jigger-Y	TX75	461	Upton	1951	OA
359285	Jill	TX70	429	Stephens	1964	ONA
359316	Jill North	TX70	429	Stephens	1965	ONA
359347	Jill NW	TX70	429	Stephens	1966	OA
359378	Jill SW	TX70	429	Stephens	1969	O
359398	Jim	TX70	447	Throckmorton	1976	O
359409	Jim Adams	TX75	399	Runnels	1949	OA
001484	Jim B Gray	TX70	083	Coleman	1978	N
359423	Jim Bob	TX70	083	Coleman	1976	ONA
359423	Jim Bob	TX70	447	Throckmorton	1982	O
359440	Jim Burt	TX75	399	Runnels	1949	O
359471	Jim Burt East	TX75	399	Runnels	1960	ONA
359502	Jim Burt South	TX75	399	Runnels	1953	OA
359533	Jim Cato	TX90	503	Young	1955	O
359635	Jim Hines	TX70	441	Taylor	1978	OA
359657	Jim Kern East	TX70	429	Stephens	1960	OA
001485	Jim Kern SE	TX70	429	Stephens	1979	OA
359719	Jim Ned	TX70	083	Coleman	1941	ONA
359750	Jim Smith	TX10	021	Bastrop	1948	OA
359626	Jim-Ferd	TX90	503	Young	1967	OA
359688	Jim-Lew	TX70	151	Fisher	1971	O
006969	Jimax	TX70	059	Callahan	1984	N
014970	Jimbo	TX20	239	Jackson	1994	N
359812	Jimmie Owen	TX30	199	Hardin	1958	OA
359812	Jimmie Owen	TX30	241	Jasper	1958	O
359843	Jimmie Owen East	TX30	241	Jasper	1971	O
014971	Jimmy	TX60	365	Panola	1994	N
010481	Jimmy West	TX70	059	Callahan	1985	OA
013699	Jines	TX95	357	Ochiltree	1991	O
001487	Jinkens	TX70	151	Fisher	1981	OA
359967	Jinky	TX70	207	Haskell	1955	O
010776	Jirapong	TX90	503	Young	1986	O
003861	JJ	TX75	451	Tom Green	1983	OA
003995	JJJ	TX70	207	Haskell	1983	OA
013882	JKM	TX80	495	Winkler	1991	O
013612	JLE	TX75	399	Runnels	1990	ONA
007110	JM North	TX75	105	Crockett	1982	N
001488	JMF	TX70	441	Taylor	1980	OA
001489	JMJ	TX70	133	Eastland	1980	OA
009255	JMP	TX70	133	Eastland	1985	ONA
009255	JMP	TX70	429	Stephens	1985	ONA
360309	Jno F	TX70	417	Shackelford	1970	OA
360340	Jo Jo	TX70	207	Haskell	1955	OA
360477	Jo Nell	TX75	435	Sutton	1974	N
360371	Jo-Kiel	TX70	133	Eastland	1956	OA
360402	Jo-Mill	TX85	033	Borden	1953	OA
360402	Jo-Mill	TX85	115	Dawson	1954	OA
360433	Jo-Mill North	TX85	033	Borden	1955	O
360433	Jo-Mill North	TX85	115	Dawson	1955	O
360464	Jo-Mill South	TX85	115	Dawson	1964	OA
360464	Jo-Mill South	TX80	317	Martin	1964	OA
360495	Joanie	TX70	447	Throckmorton	1971	OA
360526	Joaquin	TX60	365	Panola	1931	OA
360526	Joaquin	TX60	419	Shelby	1931	ON
360557	Joaquin SE	TX60	419	Shelby	1948	N
360563	Joaquin West	TX60	419	Shelby	1975	N
001490	Job	TX50	293	Limestone	1977	N
014772	Jobar	TX20	175	Goliad	1993	N
005551	Jobyrd	TX20	255	Karnes	1983	N
007607	Jobyrd East	TX20	255	Karnes	1984	N
360619	Jocelyn-Varn	TX70	441	Taylor	1957	OA
360650	Jocelyn-Varn South	TX70	441	Taylor	1960	OA
360681	Jockey	TX90	337	Montague	1953	O
008913	Jodwey	TX70	083	Coleman	1985	N
360695	Jody Bill	TX90	237	Jack	1977	OA
360712	Joe	TX90	009	Archer	1963	O
006126	Joe & Grady Daws	TX70	447	Throckmorton	1983	N
010482	Joe Bob	TX70	049	Brown	1985	N
014109	Joe Brooks	TX75	235	Irion	1991	OA
001491	Joe Durham	TX90	237	Jack	1981	OA
012552	Joe Ellett	TX70	417	Shackelford	1988	O
360774	Joe Fish	TX90	485	Wichita	1955	OA
014692	Joe Ford	TX10	323	Maverick	1993	O
360805	*Joe Hunt*	TX90	503	Young		
	Alias for: (**787924**) **Young County Regular** [COMB]					
360820	Joe Kerr	TX10	271	Kinney	1960	O
360824	Joe Lyne	TX20	297	Live Oak	1978	N
360836	Joe Moss	TX40	505	Zapata	1947	ONA
360867	Joe T	TX75	105	Crockett	1960	N
013883	Joe Tisdale	TX75	413	Schleicher	1990	OA
360898	Joe Wilson	TX20	025	Bee	1954	OA
360929	Joes Lake	TX30	457	Tyler	1937	O
360960	Joes Lake East	TX30	457	Tyler	1969	OA
015298	Joes Lake West	TX30	457	Tyler	1993	O
361053	Joey	TX90	077	Clay	1958	O
361084	Joey Rogers	TX70	417	Shackelford	1970	OA
009256	Jogger	TX70	151	Fisher	1985	OA
009256	Jogger	TX70	353	Nolan	1985	OA
014557	John	TX95	357	Ochiltree	1992	N
361183	John Allen	TX75	399	Runnels	1975	OA
361208	John Anderson	TX70	447	Throckmorton	1951	ONA
361239	John Anderson South	TX70	447	Throckmorton	1955	OA
361270	John C Robbins	TX60	183	Gregg	1955	O
361270	John C Robbins	TX60	401	Rusk	1955	O
010777	John Callanan	TX70	441	Taylor	1986	O
361301	John Coffee	TX20	239	Jackson	1954	ONA
361332	John Coulson	TX90	337	Montague	1950	O
361363	John Creek	TX95	233	Hutchinson	1960	ON
361394	John Creek North	TX95	233	Hutchinson	1971	N
361409	John Curry	TX70	429	Stephens	1979	N
361413	John Dean	TX70	363	Palo Pinto	1979	N
361425	John Deering	TX10	187	Guadalupe	1952	OA
361444	John High	TX10	127	Dimmit	1970	ON
010483	John K	TX70	059	Callahan	1985	OA
361456	John Kay	TX90	009	Archer	1949	O
361518	John Norris	TX70	363	Palo Pinto	1968	OA
361549	John Rae	TX75	413	Schleicher	1964	OA
361580	John Scott	TX75	383	Reagan	1953	OA
361611	John Scott North	TX75	383	Reagan	1957	O
361642	John Vickers	TX30	199	Hardin	1956	OA
001494	John W	TX50	213	Henderson	1979	OA
361673	John Welder	TX20	057	Calhoun	1960	N
012198	John-Ed	TX70	133	Eastland	1985	N
361487	John-Mag	TX90	487	Wilbarger	1956	O
361704	Johnie-Mamie	TX70	083	Coleman	1956	O
010948	Johnlaw	TX80	371	Pecos	1986	O
361718	Johnny	TX90	237	Jack	1974	N
361718	Johnny	TX70	429	Stephens	1979	ONA
361735	Johns	TX40	131	Duval	1956	ONA
361797	Johnson	TX90	077	Clay	1948	OA
361797	Johnson	TX70	083	Coleman	1981	OA
361797	Johnson	TX80	135	Ector	1934	OA
361797	Johnson	TX90	155	Foard	1933	OA
361797	Johnson	TX70	433	Stonewall	1983	OA
361797	Johnson	TX90	503	Young	1979	N
361797	Johnson	TX10	507	Zavala	1980	N
015200	Johnson Bend	TX70	429	Stephens	1994	O
013568	Johnson Creek	TX30	481	Wharton	1990	N
014972	Johnson Crossing	TX70	429	Stephens	1994	O
007116	Johnson Ranch	TX75	451	Tom Green	1981	N
362138	*Johnson-Scaling*	TX90	077	Clay		
	Alias for: (**361797**) **Johnson** [COMB]					
009257	Johnson-Tekell	TX60	183	Gregg	1985	OA
362293	Johnsons Chapel	TX70	433	Stonewall	1955	OA
362479	Johnstar	TX90	337	Montague	1954	OA
362510	Johnston	TX30	313	Madison	1964	O
362603	Johnston Gap	TX70	363	Palo Pinto	1965	ONA
014029	Joho	TX80	371	Pecos	1990	N
012381	Joiner	TX30	149	Fayette	1988	OA
003867	Jolee Gay	TX70	433	Stonewall	1983	O
009258	Jolene	TX60	401	Rusk	1985	N

Field Code	Field Name/ Alias/Remarks	State/ Sub	Co Code	County	Disc Year	Field Type
010484	Joliat	TX60	401	Rusk	1985	N
362789	Joliet	TX10	055	Caldwell	1947	ON
006493	Jolly Roger	TX90	077	Clay	1984	OA
014773	Jon Bear	TX70	447	Throckmorton	1993	N
362961	Jon Nelson	TX30	481	Wharton	1977	N
362975	Jonathan	TX90	237	Jack	1983	OA
363037	Jones	TX10	029	Bexar	1921	OA
363037	Jones	TX95	211	Hemphill	1984	ONA
363037	Jones	TX90	237	Jack	1981	N
363037	Jones	TX40	247	Jim Hogg	1954	ONA
363037	Jones	TX40	427	Starr	1954	ONA
363037	Jones	TX75	451	Tom Green	1981	OA
363037	Jones	TX90	497	Wise	1981	N
363068	Jones & Lewis	TX70	049	Brown	1968	N
008528	Jones Bay	TX30	167	Galveston	1983	N
363192	Jones County Regular	TX70	253	Jones	1926	ONA
363223	Jones Creek	TX30	481	Wharton	1960	ON
363230	Jones Creek North	TX30	481	Wharton	1979	N
363254	Jones East	TX40	247	Jim Hogg	1951	OA
363254	Jones East	TX40	427	Starr	1951	OA
363316	Jones Hill	TX70	083	Coleman	1950	OA
363347	Jones Hill South	TX70	083	Coleman	1961	O
363378	Jones NE	TX40	247	Jim Hogg	1951	O
363409	Jones North	TX40	247	Jim Hogg	1951	O
363471	Jones Ranch	TX85	165	Gaines	1945	OA
363471	Jones Ranch	TX40	215	Hidalgo	1983	N
363471	Jones Ranch	TX75	307	McCulloch	1985	ONA
363471	Jones Ranch	TX85	501	Yoakum	1945	OA
363502	Jones Ranch South	TX85	165	Gaines	1953	OA
363533	Jones SE	TX40	427	Starr	1952	O
007893	Jones Snyder	TX70	417	Shackelford	1982	OA
363595	Jones Square	TX70	253	Jones	1972	O
014693	Jones 20	TX80	227	Howard	1993	O
363440	Jones-Payne	TX90	485	Wichita	1947	OA
011770	Jonesie	TX90	497	Wise	1978	N
363781	Jonesville	TX60	203	Harrison	1984	ONA
363812	*Joni*	TX70	441	Taylor		
	Alias for: (**030436**) **Audas-Graham** [COMB]					
002130	Jonice	TX10	331	Milam	1980	O
363843	Jonisue Bowden	TX70	151	Fisher	1956	ONA
007894	Jopa	TX70	083	Coleman	1983	N
363874	Joplin	TX90	237	Jack	1951	ONA
363905	Joplin South	TX90	237	Jack	1951	O
363936	Joplin SW	TX90	237	Jack	1961	N
363967	Jordan	TX80	103	Crane	1937	ONA
363967	Jordan	TX80	135	Ector	1937	ONA
363967	Jordan	TX10	331	Milam	1969	OA
011983	Jordan Creek	TX30	149	Fayette	1987	OA
007117	Jordan Ranch	TX75	081	Coke	1982	OA
363998	Jordan South	TX80	135	Ector	1956	OA
364029	Jordan West	TX80	103	Crane	1961	OA
364029	Jordan West	TX80	135	Ector	1961	OA
364122	Jorig	TX90	485	Wichita	1955	O
364277	Josephine Bryant	TX90	337	Montague	1952	O
008175	Josephine C	TX40	131	Duval	1981	N
364339	Josey Ranch	TX30	201	Harris	1945	ONA
364359	Josh Thompson	TX70	417	Shackelford	1972	ONA
001498	Joshua	TX70	133	Eastland	1979	OA
364370	Josie	TX70	059	Callahan	1948	O
364380	Josie Bloodworth	TX90	009	Archer	1973	OA
364392	Josie Jamboree	TX75	399	Runnels	1978	OA
013238	Jossac	TX60	365	Panola	1988	N
364432	Jourd	TX10	311	McMullen	1947	O
364463	Jourdanton	TX10	013	Atascosa	1946	ONA
010486	Jourdanton North	TX10	013	Atascosa	1985	OA
364473	Jourdanton West	TX10	013	Atascosa	1978	OA
009259	Jowdy	TX70	083	Coleman	1985	N
013701	Jowlynn	TX80	135	Ector	1990	OA
364494	Joy	TX90	077	Clay	1941	OA
364525	Joy East	TX90	077	Clay	1954	O
364556	Joy NE	TX90	077	Clay	1952	OA
364562	Joy NW	TX90	077	Clay	1971	OA
001499	Joy SE	TX90	077	Clay	1977	OA
015131	Joy Snell	TX85	115	Dawson	1994	O
015132	Joy Snell South	TX85	115	Dawson	1994	O
364587	Joy South	TX90	077	Clay	1965	OA
364680	Joyce	TX70	049	Brown	1977	O
364680	Joyce	TX70	059	Callahan	1979	N
364680	Joyce	TX85	445	Terry	1981	OA
007118	Joyce Ann	TX75	399	Runnels	1981	OA
364742	Joyce Richardson	TX30	201	Harris	1940	ONA
364773	Joyze	TX30	313	Madison	1964	N
001386	JRL	TX85	033	Borden	1981	OA
365154	Ju-Jan-Jac	TX75	451	Tom Green	1956	OA
365169	Juan	TX20	239	Jackson	1972	N
365185	Juan Grande	TX40	505	Zapata	1958	N
365216	Juanita	TX40	479	Webb	1979	N
365216	Juanita	TX30	481	Wharton	1979	OA
365278	Jubilee	TX95	211	Hemphill	1980	N
365340	Jud	TX90	181	Grayson	1981	OA
365340	Jud	TX70	207	Haskell	1949	OA
365371	Jud South	TX70	207	Haskell	1960	OA
365402	Jud West	TX70	207	Haskell	1951	OA
365433	Judd	TX95	421	Sherman	1958	ONA
365464	Judd City	TX40	427	Starr	1956	ONA
365495	Judd City South	TX40	427	Starr	1970	O
365521	Judge	TX70	353	Nolan	1974	O
365526	Judge Coquat	TX10	283	La Salle	1970	N
002131	Judge Mills	TX10	507	Zavala	1981	ONA
365650	Judith	TX70	447	Throckmorton	1968	O
007119	Judith A	TX75	399	Runnels	1981	O
365681	Judy	TX20	239	Jackson	1959	N
365681	Judy	TX70	447	Throckmorton	1982	OA
365712	Judy Alice	TX75	413	Schleicher	1964	ONA
365743	Judy Gail	TX70	151	Fisher	1953	OA
011454	Judy Gail East	TX70	151	Fisher	1979	O
365774	Judy Gail West	TX70	151	Fisher	1962	O
012202	Judy J	TX50	293	Limestone	1987	N
007608	Jul-Vern	TX85	115	Dawson	1984	OA
365819	Jule Walker	TX40	247	Jim Hogg	1977	N
365836	Julian	TX40	261	Kenedy	1950	ONA
365898	Julian North	TX40	047	Brooks	1953	N
365898	Julian North	TX40	261	Kenedy	1953	N
365929	Juliana	TX70	207	Haskell	1950	OA
365960	Juliana NE	TX70	207	Haskell	1970	O
365991	Juliana North	TX70	207	Haskell	1957	OA
366022	Juliana South	TX70	207	Haskell	1958	OA
366053	Julie Ann	TX70	059	Callahan	1980	N
366053	Julie Ann	TX30	149	Fayette	1953	OA
366067	Julie C	TX70	417	Shackelford	1968	O
366084	Juliff	TX30	039	Brazoria	1953	ONA
006494	Julio	TX40	247	Jim Hogg	1983	N
366146	July 4th	TX20	297	Live Oak	1968	ONA
366177	Jumbo	TX70	447	Throckmorton	1956	OA
366239	Junction	TX75	267	Kimble	1954	N
010949	Juncture	TX80	103	Crane	1986	OA
366425	June	TX70	253	Jones	1971	OA
366456	Jungman	TX90	275	Knox	1959	OA
366456	Jungman	TX90	503	Young	1983	OA
366470	Junior	TX80	301	Loving	1980	N
366487	Juniper	TX85	269	King	1950	N
366518	Juniper North	TX85	101	Cottle	1966	N
366549	Jupiter	TX90	237	Jack	1954	ONA
366549	Jupiter	TX40	355	Nueces	1957	ON
366580	Jupiter East	TX90	237	Jack	1962	OA
366611	Jupiter NW	TX90	237	Jack	1954	O
014973	Juraschek	TX40	479	Webb	1994	N
366642	Jurica	TX40	355	Nueces	1950	O
366658	Just Right	TX85	033	Borden	1976	OA
014558	Just Skill	TX95	357	Ochiltree	1992	N
366673	Justice	TX30	149	Fayette	1992	O
366704	Justiceburg	TX85	169	Garza	1925	OA
366735	Justiceburg North	TX85	169	Garza	1954	O
366766	Justiceburg NW	TX85	169	Garza	1955	OA
366797	Justin	TX90	121	Denton	1961	N
013386	Jy West	TX85	269	King	1989	O
367881	K & L	TX90	487	Wilbarger	1977	OA
367674	K & M	TX70	059	Callahan	1970	O
367705	K & S	TX90	487	Wilbarger	1959	O
011166	K A F	TX95	295	Lipscomb	1986	N
009798	K B & Z	TX60	499	Wood	1982	OA
267742	K B Doyle	TX30	199	Hardin	1978	ONA
267742	K B Doyle	TX30	245	Jefferson	1978	ONA
001388	K B H	TX90	237	Jack	1981	ONA
001389	K C	TX90	503	Young	1977	OA
367767	K C A	TX75	105	Crockett	1958	O
010780	K C F	TX90	197	Hardeman	1986	OA
367829	K H & C	TX70	059	Callahan	1955	O
367891	K L B	TX90	009	Archer	1954	O
367891	K L B	TX90	485	Wichita	1953	OA
367898	K L M	TX90	237	Jack	1978	OA
367922	K M	TX75	443	Terrell	1967	ONA
367984	*K M C*	TX10	013	Atascosa		
	Alias for: (**172821**) **Crown East** [COMB]					
368000	K M I	TX95	357	Ochiltree	1977	OA
011167	K M S	TX70	253	Jones	1986	O
014974	K M SW	TX75	443	Terrell	1994	O
011771	K M West	TX75	443	Terrell	1987	N
005559	K O G	TX80	495	Winkler	1982	OA
368046	K R C	TX70	151	Fisher	1968	O
010488	K W	TX70	417	Shackelford	1985	OA
007895	K W B	TX75	451	Tom Green	1981	ONA
367738	*K.B.Doyle*	TX30	245	Jefferson		
	Alias for: (**267742**) **K B Doyle** [ALTER]					
367736	K-B	TX70	417	Shackelford	1958	O
367760	K-C	TX30	481	Wharton	1973	ONA
367798	K-D	TX90	487	Wilbarger	1955	O
014453	K-Jack	TX80	227	Howard	1992	O
367860	K-K	TX90	097	Cooke	1955	OA
367953	K-M-A	TX90	009	Archer	1931	O
367953	K-M-A	TX90	485	Wichita	1931	OA
367953	K-M-A	TX90	487	Wilbarger	1931	O
368015	K-O-B	TX70	207	Haskell	1956	O
008783	Ka-Jen	TX80	335	Mitchell	1984	O
368091	Ka-Ze-Sa	TX75	413	Schleicher	1979	ONA
368119	Kachina	TX70	059	Callahan	1985	OA
368119	Kachina	TX70	083	Coleman	1985	OA
368131	*Kad*	TX40	479	Webb		
	Alias for: (**402048**) **Laredo** [COMB]					
368139	Kadane	TX90	009	Archer	1940	OA
368139	Kadane	TX90	237	Jack	1949	N
368174	Kadane Cato	TX90	197	Hardeman	1976	OA
368201	Kadane Pool	TX90	009	Archer	1940	OA
368170	Kadane-Beaumont	TX70	417	Shackelford	1949	ONA
001390	Kahan	TX70	133	Eastland	1979	OA
368263	Kai Creek	TX20	469	Victoria	1961	N
368294	Kain	TX05	990	Offshore-State	1953	N
368303	Kainer	TX30	089	Colorado	1974	ONA
368303	Kainer	TX30	481	Wharton	1980	N
013703	Kaitlen	TX70	441	Taylor	1990	O
008529	Kaizer	TX70	133	Eastland	1984	OA
368356	Kaker	TX90	497	Wise	1950	OA
007609	Kal-Bre	TX70	133	Eastland	1984	OA
368449	Kalellis	TX10	507	Zavala	1972	OA
368480	Kalellis West	TX10	127	Dimmit	1972	O
368511	Kalgary	TX85	169	Garza	1967	O
006127	Kalina	TX40	131	Duval	1984	OA
007121	Kallenbach	TX90	337	Montague	1982	OA
369690	Kama	TX75	105	Crockett	1976	N
369690	Kama	TX75	413	Schleicher	1976	N
006495	Kamlok	TX30	481	Wharton	1984	N
006128	Kandy	TX90	503	Young	1983	OA
369162	Kar-O-Way	TX20	297	Live Oak	1969	OA
009260	Karen	TX75	399	Runnels	1985	OA
369255	Karen Beauchamp	TX20	175	Goliad	1957	ONA
369267	Karen Beauchamp South	TX20	175	Goliad	1978	N
369272	Karen K	TX70	417	Shackelford	1978	N
000118	Karie	TX75	435	Sutton	1979	ONA
369286	Karlgore	TX30	199	Hardin	1954	ONA
014774	Karlyn	TX70	417	Shackelford	1994	ON
369348	Karnack	TX60	203	Harrison	1986	O
369379	Karnack NW	TX60	203	Harrison	1965	N
007122	Karo	TX50	309	McLennan	1982	O
369441	Karon	TX20	297	Live Oak	1950	ONA

Field Code	Field Name/ Alias/Remarks	State/ Sub	Co Code	County	Disc Year	Field Type
369472	Karon North	TX20	297	Live Oak		
369503	Karon South	TX20	025	Bee	1948	ONA
369503	Karon South	TX20	297	Live Oak	1948	ONA
369510	Karon West	TX20	297	Live Oak	1977	ONA
369534	Karper	TX90	237	Jack	1953	O
369565	Karran	TX90	503	Young	1955	OA
369627	Karran North	TX90	503	Young	1956	OA
369635	Karstedt	TX30	481	Wharton	1972	N
012995	Kason Drake	TX60	315	Marion	1988	ONA
009261	Kaspar	TX20	123	De Witt	1985	N
014030	Kaspar South	TX20	123	De Witt	1990	N
006651	Kastner	TX10	021	Bastrop	1984	OA
008704	Kat Man	TX90	077	Clay	1984	OA
008784	Kate Phillips	TX60	365	Panola	1984	N
014975	Katharine	TX70	447	Throckmorton	1994	O
369875	Katherine Ryan	TX40	355	Nueces	1966	N
007896	Kathie	TX75	413	Schleicher	1982	OA
369937	Kathleen	TX20	391	Refugio	1961	ONA
009441	Kathleen Ann	TX10	493	Wilson	1984	OA
369953	*Kathlynn*	TX80	371	Pecos		
	Alias for: (**126332**) **Catlynn** [COMB]					
369968	Kathryn	TX70	417	Shackelford	1972	OA
014110	Kathryn W Allen	TX20	469	Victoria	1991	O
369983	Kathy	TX70	417	Shackelford	1977	O
369999	Kathy Gail	TX60	001	Anderson	1967	O
370030	Kathy Sue	TX80	389	Reeves	1964	O
370061	Katie	TX80	317	Martin	1986	O
012785	Katie Sue	TX60	499	Wood	1988	O
370108	Katie Welder	TX20	025	Bee	1980	O
370108	Katie Welder	TX20	057	Calhoun	1980	ONA
008176	Katie Welder North	TX20	057	Calhoun	1982	O
007610	Katlaco	TX70	133	Eastland	1984	OA
009442	Katlaco-Cook	TX70	133	Eastland	1984	OA
006562	Katrinas	TX90	197	Hardeman	1984	OA
370123	Katy	TX30	157	Fort Bend	1938	ONA
370123	Katy	TX30	201	Harris	1938	ONA
370123	Katy	TX30	473	Waller	1938	ONA
003074	Katy East	TX30	201	Harris	1982	N
370185	*Katy North*	TX30	157	Fort Bend		
	Alias for: (**370123**) **Katy** [COMB]					
370185	*Katy North*	TX30	201	Harris		
	Alias for: (**370123**) **Katy** [COMB]					
370185	*Katy North*	TX30	473	Waller		
	Alias for: (**370123**) **Katy** [COMB]					
000678	Katy South	TX30	157	Fort Bend	1980	N
000678	Katy South	TX30	473	Waller	1980	N
370216	Katz	TX70	207	Haskell	1951	OA
370216	Katz	TX85	269	King	1951	OA
370216	Katz	TX90	275	Knox	1951	OA
370216	Katz	TX70	433	Stonewall	1951	OA
370247	Katz North	TX85	269	King	1959	O
370278	Katz-Slick	TX20	297	Live Oak	1959	N
370557	Kawitt	TX20	123	De Witt	1960	ONA
370557	Kawitt	TX20	255	Karnes	1960	ONA
370619	Kay	TX70	049	Brown	1982	OA
370619	Kay	TX85	165	Gaines	1959	OA
370619	Kay	TX70	447	Throckmorton	1983	OA
370650	Kay Creek	TX20	469	Victoria	1945	ONA
370681	Kay Kimbell	TX90	097	Cooke	1954	OA
370678	Kay-Jan	TX10	127	Dimmit	1973	OA
370696	Kay-Lynn	TX70	417	Shackelford	1978	OA
370712	Kaye	TX10	493	Wilson	1956	OA
010490	Kaye East	TX10	493	Wilson	1985	OA
370743	Kaylyn	TX40	249	Jim Wells	1978	N
007611	KDC	TX70	447	Throckmorton	1982	N
014976	KDE	TX70	417	Shackelford	1994	N
001392	Keechi - Hamill	TX50	289	Leon	1980	N
371131	Keechi Creek	TX70	363	Palo Pinto	1961	ON
371224	Keeler-Wimberly	TX70	151	Fisher	1952	OA
371255	Keeler-Wimberly North	TX70	151	Fisher	1959	ONA
371348	Keemac	TX40	249	Jim Wells	1956	N
371720	Keeran	TX20	469	Victoria	1932	ONA
371751	Keeran East	TX20	469	Victoria	1955	ONA
371782	*Keeran North*	TX20	469	Victoria		
	Alias for: (**386152**) **Koontz** [COMB]					
371813	Keeran SE	TX20	469	Victoria	1954	ONA
371875	Keeter	TX70	447	Throckmorton	1946	ON
006563	Keeter Lake	TX70	447	Throckmorton	1984	OA
008785	Keeter Ranch	TX70	447	Throckmorton	1985	OA
372154	Keith	TX30	185	Grimes	1980	ONA
372154	Keith	TX90	237	Jack	1978	N
372154	Keith	TX30	241	Jasper	1956	ON
372154	Keith	TX50	289	Leon	1956	O
372154	Keith	TX70	417	Shackelford	1983	OA
015299	Kelewep	TX20	239	Jackson	1994	N
010491	Kelkery	TX70	133	Eastland	1985	N
011985	Kelleher	TX20	285	Lavaca	1987	N
010951	Keller Ridge	TX85	125	Dickens	1986	O
014559	Keller Ridge South	TX85	125	Dickens	1993	O
372526	Kellers Bay	TX20	057	Calhoun	1954	ON
372557	Kellers Bay East	TX20	057	Calhoun	1957	N
372588	Kellers Bay North	TX20	057	Calhoun	1963	N
372619	Kellers Creek	TX20	057	Calhoun	1970	N
372619	Kellers Creek	TX20	239	Jackson	1970	N
372623	Kellers Creek East	TX20	057	Calhoun	1973	N
372650	Kellers Creek South	TX20	057	Calhoun	1971	ONA
372712	Kelley	TX10	137	Edwards	1990	N
001399	Kelley C	TX70	417	Shackelford	1979	N
372724	Kelley Pool	TX10	163	Frio	1976	O
372774	Kelln	TX95	295	Lipscomb	1958	ONA
372805	Kelly	TX20	175	Goliad	1982	N
372805	Kelly	TX40	273	Kleberg	1979	N
372805	Kelly	TX95	357	Ochiltree	1985	OA
372805	Kelly	TX30	361	Orange	1983	O
372805	Kelly	TX85	415	Scurry	1948	O
372805	Kelly	TX70	429	Stephens	1975	ONA
011773	Kelly Lynne	TX10	493	Wilson	1987	OA
373022	Kelly Ranch	TX40	355	Nueces	1958	OA
373022	Kelly Ranch	TX40	427	Starr	1958	O
373053	Kelly Ranch West	TX40	355	Nueces	1963	O
373084	Kelly-Snyder	TX85	415	Scurry	1948	OA
373115	Kelly-Snyder East	TX85	415	Scurry	1961	O
373146	Kelly-Snyder SE	TX85	415	Scurry	1954	O
373177	Kelly-Snyder South	TX85	415	Scurry	1955	O
011172	Kelly-Stephens	TX80	329	Midland	1987	OA
373239	Kellyville	TX60	315	Marion	1987	OA
006917	Kelsay	TX70	367	Parker	1984	OA
373394	Kelsey	TX40	047	Brooks	1938	ONA
373394	Kelsey	TX40	247	Jim Hogg	1938	ONA
373394	Kelsey	TX40	427	Starr	1938	ONA
373425	Kelsey Deep	TX40	047	Brooks	1944	ONA
373425	Kelsey Deep	TX40	247	Jim Hogg	1944	ONA
373425	Kelsey Deep	TX40	427	Starr	1944	ONA
008177	Kelsey Deep NE	TX40	047	Brooks	1980	O
373456	Kelsey Deep North	TX40	047	Brooks	1968	O
008178	Kelsey Deep NW	TX40	247	Jim Hogg	1981	ON
008179	Kelsey Deep SW	TX40	247	Jim Hogg	1980	N
008180	Kelsey Deep West	TX40	247	Jim Hogg	1980	N
373487	Kelsey East	TX40	215	Hidalgo	1959	N
373518	Kelsey SE	TX40	047	Brooks	1945	N
373518	Kelsey SE	TX40	427	Starr	1945	N
373549	Kelsey South	TX40	047	Brooks	1938	ONA
373549	Kelsey South	TX40	247	Jim Hogg	1938	ON
373549	Kelsey South	TX40	427	Starr	1938	ONA
373398	Kelsey-Bass-Deep	TX40	047	Brooks	1949	N
373580	Kelton	TX70	447	Throckmorton	1957	OA
011986	Kelton North	TX95	483	Wheeler	1987	ONA
000320	Kelton NW	TX95	483	Wheeler	1980	N
007897	Kelton West	TX95	483	Wheeler	1982	N
009443	Kem	TX90	487	Wilbarger	1984	OA
373611	Kemletz	TX80	103	Crane	1963	O
373735	Kemp	TX70	083	Coleman	1976	ONA
373735	Kemp	TX70	151	Fisher	1965	OA
373735	Kemp	TX50	257	Kaufman	1980	N
373766	Kemper	TX20	285	Lavaca	1975	N
001400	Kemper East	TX20	285	Lavaca	1979	N
373797	Kempner	TX90	485	Wichita	1947	OA
373828	Kempner West	TX90	485	Wichita	1952	OA
373859	Kempton	TX70	433	Stonewall	1958	O
373890	Ken	TX75	267	Kimble	1950	ONA
373890	Ken	TX75	435	Sutton	1950	ONA
010493	Ken Campbell	TX70	083	Coleman	1986	ON
011458	Ken Dandy	TX70	133	Eastland	1987	OA
373921	Ken Regan	TX80	389	Reeves	1954	OA
010781	Ken Rose	TX70	417	Shackelford	1986	N
373952	Ken-Rich	TX90	237	Jack	1955	ONA
373952	Ken-Rich	TX90	503	Young	1956	OA
373983	Ken-Rich South	TX90	237	Jack	1965	OA
374045	Kenan	TX70	363	Palo Pinto	1960	N
374076	Kenberg	TX70	441	Taylor	1952	O
374107	Kendall	TX20	297	Live Oak	1983	N
374107	Kendall	TX90	503	Young	1946	ONA
374138	Kendall North	TX90	503	Young	1960	OA
374231	Kendleton	TX30	157	Fort Bend	1983	N
008181	Kendleton SE	TX30	481	Wharton	1981	N
374262	Kendrick	TX60	347	Nacogdoches	1980	N
374262	Kendrick	TX75	399	Runnels	1955	ONA
374486	Kenedy	TX20	255	Karnes	1969	ONA
013239	Kenedy Central	TX20	255	Karnes	1989	N
374489	Kenedy East	TX20	255	Karnes	1976	ONA
374492	Kenedy SW	TX20	255	Karnes	1969	N
010782	Keng	TX30	287	Lee	1986	OA
374541	Kenker	TX75	451	Tom Green	1964	OA
374572	Kenker South	TX75	451	Tom Green	1965	O
374603	Kenkirk	TX90	497	Wise	1956	ONA
374634	Kenkirk SE	TX90	497	Wise	1965	N
374665	Kenkirk SW	TX90	497	Wise	1964	N
011774	Kenlaw	TX75	105	Crockett	1979	N
012447	Kenlon	TX20	239	Jackson	1988	N
374758	Kennard	TX40	427	Starr	1947	ONA
006918	Kennard-Moore	TX10	177	Gonzales	1984	N
374789	Kennedy	TX90	237	Jack	1983	ONA
374789	Kennedy	TX90	337	Montague	1948	OA
009262	Kennedy Heirs	TX40	261	Kenedy	1985	N
374820	Kennedy-Faulkner	TX80	389	Reeves	1968	ONA
374851	Kennedy-Faulkner South	TX80	389	Reeves	1969	ONA
374944	Kennemer	TX75	451	Tom Green	1953	O
374975	Kennemer East	TX75	451	Tom Green	1965	OA
375006	Kennemer West	TX75	451	Tom Green	1964	O
014112	Kenneth Reiss	TX30	373	Polk	1991	O
375254	Kens	TX10	187	Guadalupe	1957	OA
375285	Kent	TX75	451	Tom Green	1956	ONA
375362	Kent North	TX75	451	Tom Green	1977	N
375657	Kentucky Mott	TX20	469	Victoria	1958	ONA
376091	Kerens	TX50	349	Navarro	1942	N
376122	Kerens South	TX50	349	Navarro	1952	ONA
010494	Keri Kim	TX70	367	Parker	1985	OA
376154	Kerlick	TX20	175	Goliad	1974	N
376184	Kerlyn-Loving	TX90	503	Young	1940	OA
376215	Kermit	TX80	495	Winkler	1928	ONA
376246	Kermit SE	TX80	495	Winkler	1957	OA
376277	Kermit South	TX80	495	Winkler	1956	ONA
376525	Kerr	TX20	025	Bee	1955	N
376556	Kerrick	TX95	111	Dallam	1954	N
006129	Kerry	TX70	429	Stephens	1983	ON
376618	Keseling	TX20	123	De Witt	1964	ON
001401	Keseling North	TX20	123	De Witt	1980	N
001402	Kessler	TX70	363	Palo Pinto	1981	N
001402	Kessler	TX70	367	Parker	1981	N
376649	Ketchum Mountain	TX75	235	Irion	1955	ONA
376962	Kevin	TX90	237	Jack	1977	ONA
376962	Kevin	TX70	363	Palo Pinto	1977	ONA
010495	Kevin NE	TX70	363	Palo Pinto	1985	OA
376928	Key	TX90	009	Archer	1981	OA
376928	Key	TX85	115	Dawson	1959	OA
376928	Key	TX20	175	Goliad	1957	N
376928	Key	TX95	211	Hemphill	1981	N
376928	Key	TX70	417	Shackelford	1981	N
376928	Key	TX95	483	Wheeler	1981	N
376959	Key North	TX85	115	Dawson	1960	OA
011174	Key South	TX85	115	Dawson	1986	O
376990	Key West	TX85	115	Dawson	1982	ONA
376990	Key West	TX95	483	Wheeler	1987	N
003077	Keye	TX70	441	Taylor	1982	N

Field Code	Field Name/ Alias/Remarks	State/ Sub	Co Code	County	Disc Year	Field Type
377362	Keystone	TX80	495	Winkler	1935	ONA
377610	Keystone SE	TX80	495	Winkler	1968	OA
377641	Keystone South	TX80	495	Winkler	1948	OA
001403	Keystone SW	TX80	495	Winkler	1981	OA
014977	Khan	TX10	493	Wilson	1993	N
014350	Ki-Sim	TX75	095	Concho	1991	O
001406	Kibbe	TX40	131	Duval	1980	OA
378099	Kickapoo	TX90	009	Archer	1954	OA
001407	Kickapoo Creek	TX75	095	Concho	1982	OA
001407	Kickapoo Creek	TX70	221	Hood	1980	N
001407	Kickapoo Creek	TX70	367	Parker	1980	N
014775	Kickendahl	TX20	175	Goliad	1993	N
378223	Kidd	TX20	025	Bee	1978	N
378223	Kidd	TX90	097	Cooke	1953	OA
378223	Kidd	TX70	367	Parker	1979	N
013240	Kiefer Ranch	TX10	507	Zavala	1988	N
378293	Kiefer West	TX10	507	Zavala	1978	N
378316	Kiel	TX90	487	Wilbarger	1952	OA
012996	Kieran	TX90	197	Hardeman	1988	O
008183	Kight	TX70	429	Stephens	1984	N
014454	Kiker	TX70	151	Fisher	1992	O
378378	Kilcrease	TX90	337	Montague	1964	O
378409	Kildare	TX60	067	Cass	1942	ONA
378409	Kildare	TX60	315	Marion	1942	ONA
014776	Kilgore North	TX60	183	Gregg	1993	O
005572	Kilgore South	TX60	401	Rusk	1983	N
006496	Kilgore SW	TX60	401	Rusk	1984	ONA
378564	Killam	TX40	479	Webb	1937	ONA
378595	Killam North	TX40	479	Webb	1948	O
378626	Killebrew	TX95	393	Roberts	1954	N
378666	Killgore Ranch	TX95	341	Moore	1974	N
000321	Killibrew	TX95	393	Roberts	1979	N
003997	Kim	TX75	413	Schleicher	1982	OA
012206	Kim Flowers	TX95	393	Roberts	1987	N
013491	Kim Flowers South	TX95	393	Roberts	1989	N
378812	Kimbell	TX90	097	Cooke	1952	OA
378812	Kimbell	TX75	267	Kimble	1963	N
378843	Kimbell-Diamond	TX90	197	Hardeman	1963	O
378874	Kimbell-Sims	TX90	097	Cooke	1949	OA
378905	Kimberlin	TX80	329	Midland	1983	OA
378905	Kimberlin	TX80	371	Pecos	1968	O
378917	Kimberlin Ranch	TX90	181	Grayson	1975	OA
378917	Kimberlin Ranch	TX70	363	Palo Pinto	1985	ONA
378920	Kimble	TX75	267	Kimble	1963	N
378936	Kimbro	TX10	453	Travis	1935	OA
378998	Kin-Ada	TX30	199	Hardin	1957	ON
379029	Kin-Ada West	TX30	199	Hardin	1970	N
011175	Kinabrew	TX50	213	Henderson	1986	OA
379060	Kincaid	TX70	441	Taylor	1946	O
379060	Kincaid	TX10	463	Uvalde	1950	N
379184	Kincaid-Winn	TX10	323	Maverick	1971	N
379215	Kinder	TX90	077	Clay	1939	OA
379215	Kinder	TX90	237	Jack	1951	ONA
006565	Kinder North	TX90	237	Jack	1984	ONA
379308	King	TX95	295	Lipscomb	1967	N
379308	King	TX75	399	Runnels	1982	OA
379308	King	TX70	447	Throckmorton	1951	O
379308	King	TX90	487	Wilbarger	1939	O
379416	King Edward	TX80	109	Culberson	1977	N
379416	King Edward	TX80	389	Reeves	1977	N
011176	King K	TX95	295	Lipscomb	1985	N
005506	King Lake	TX80	135	Ector	1988	OA
379432	King Mountain	TX75	461	Upton	1955	ONA
379463	King Mountain East	TX75	461	Upton	1965	O
379494	King Mountain North	TX75	461	Upton	1969	ONA
011177	King Mountain SE	TX75	461	Upton	1986	O
379525	King Mountain South	TX75	461	Upton	1963	ONA
379556	King North	TX90	487	Wilbarger	1953	OA
379587	King Ranch West	TX40	489	Willacy	1970	OA
011461	King-Tindall	TX70	133	Eastland	1987	OA
379680	King-Wilson	TX90	009	Archer	1948	OA
379711	Kingdom	TX85	219	Hockley	1970	OA
379711	Kingdom	TX85	445	Terry	1970	OA
379716	*Kingdom North*	TX85	445	Terry		
	Alias for: (**379711**) **Kingdom** [COMB]					
011178	Kingdom South	TX85	445	Terry	1987	OA
001411	Kings Creek	TX70	447	Throckmorton	1980	OA
380062	Kings Inn	TX40	273	Kleberg	1977	N
008187	Kings Kid	TX30	149	Fayette	1981	N
380114	Kingsbury	TX70	133	Eastland	1980	OA
380114	Kingsbury	TX10	187	Guadalupe	1954	OA
007124	Kingsbury East	TX10	187	Guadalupe	1982	OA
380176	Kingsbury South	TX10	187	Guadalupe	1956	OA
011987	Kingsbury West	TX10	187	Guadalupe	1985	OA
380207	Kingsley	TX75	235	Irion	1951	OA
380331	Kingsville	TX40	273	Kleberg	1913	ONA
380362	Kingsville East	TX40	273	Kleberg	1952	ON
380366	Kingsville North	TX40	273	Kleberg	1975	N
006649	Kingsville SE	TX40	273	Kleberg	1984	N
380372	Kingsville South	TX40	273	Kleberg	1974	N
380393	Kinkel	TX80	431	Sterling	1959	O
380424	Kinkler	TX20	285	Lavaca	1968	ON
380517	Kinnebrew	TX70	133	Eastland	1942	N
003996	Kinsey	TX70	151	Fisher	1983	OA
380855	Kiowa	TX70	083	Coleman	1977	N
380858	Kiowa Creek	TX95	295	Lipscomb	1957	ONA
380858	Kiowa Creek	TX95	357	Ochiltree	1957	ONA
009034	Kiowa Creek East	TX95	295	Lipscomb	1979	N
380889	Kiowa Creek NE	TX95	295	Lipscomb	1964	ONA
380920	Kiowa Creek North	TX95	295	Lipscomb	1963	ONA
011988	*Kiowa Creek NW*	TX95	295	Lipscomb		
	Alias for: (**011824**) **Paine** [COMB]					
380925	Kiowa Creek South	TX95	295	Lipscomb	1979	N
380982	Kiowa Peak	TX70	433	Stonewall	1950	OA
381013	Kiowa Peak NW	TX70	433	Stonewall	1961	OA
381044	Kiowa Peak SE	TX70	433	Stonewall	1965	O
013142	Kipi	TX70	429	Stephens	1988	OA
011989	Kippy	TX10	311	McMullen	1985	N
381292	*Kirby*	TX30	199	Hardin		
	Alias for: (**008214**) **Long Station** [COMB]					
381292	Kirby	TX30	291	Liberty	1943	OA
381292	Kirby	TX70	441	Taylor	1967	ONA
001412	Kirby East	TX70	441	Taylor	1979	OA
381447	Kirby SW	TX70	441	Taylor	1970	N
381478	Kirbyville	TX30	241	Jasper	1955	ONA
381509	Kirk	TX70	093	Comanche	1948	OA
381509	Kirk	TX70	133	Eastland	1948	OA
381540	Kirk East	TX70	093	Comanche	1950	O
381571	Kirkham	TX75	399	Runnels	1961	OA
381602	Kirkland	TX95	075	Childress	1961	OA
381695	Kirkpatrick	TX85	169	Garza	1961	OA
010953	Kirkpatrick South	TX85	169	Garza	1986	OA
381819	Kirvin	TX50	161	Freestone	1952	N
381824	Kirvin NE	TX50	161	Freestone	1976	N
381837	Kisinger	TX90	023	Baylor	1979	OA
382005	Kissell	TX70	441	Taylor	1958	OA
382036	Kit	TX70	447	Throckmorton	1965	O
004425	Kitchen Creek	TX60	315	Marion	1983	N
382067	Kite	TX80	103	Crane	1962	OA
004242	Kitsie	TX80	371	Pecos	1983	N
014031	Kittell	TX60	225	Houston	1991	O
382098	Kittie	TX20	297	Live Oak	1943	O
382129	Kittie Burns	TX20	297	Live Oak	1947	N
382160	Kittie West	TX20	297	Live Oak	1945	ONA
382191	Kittrell	TX60	225	Houston	1991	OA
006820	Kittsie	TX10	127	Dimmit	1984	OA
010109	Kitty Burns	TX20	297	Live Oak	1989	OA
014352	Kitty Burns North	TX20	297	Live Oak	1992	N
012557	Kitty Hawk	TX40	427	Starr	1988	ONA
382253	Kiva	TX80	317	Martin	1970	OA
013885	KJB	TX80	227	Howard	1990	OA
382455	Klatt	TX75	413	Schleicher	1970	ON
382517	Kleberg Town	TX40	273	Kleberg	1965	N
382548	Kleiner	TX70	133	Eastland	1948	ONA
382610	Klements	TX90	097	Cooke	1959	O
382734	Klenk	TX75	095	Concho	1989	OA
006131	KLMN	TX70	417	Shackelford	1983	OA
002138	Klotzman	TX10	493	Wilson	1981	OA
383137	Klump	TX40	215	Hidalgo	1953	N
003998	Knebles	TX90	023	Baylor	1982	O
383362	Knickerbocker	TX75	451	Tom Green	1952	ONA
383393	Knight	TX70	133	Eastland	1953	N
383393	Knight	TX70	429	Stephens	1984	N
383393	Knight	TX90	503	Young	1938	OA
383408	Knight & Miller	TX85	115	Dawson	1972	OA
011179	Knightsbridge	TX70	417	Shackelford	1987	O
383455	Knob Hill	TX90	503	Young	1962	O
383486	Knob Hill East	TX90	503	Young	1963	OA
383734	Knolle	TX40	249	Jim Wells	1926	ON
383734	Knolle	TX40	355	Nueces	1926	ON
383765	Knolle North	TX40	355	Nueces	1957	O
383796	Knolle SE	TX40	355	Nueces	1966	O
383889	Knott	TX80	227	Howard	1957	OA
001504	Knott Cemetary	TX80	227	Howard	1980	OA
001504	Knott Cemetary	TX80	317	Martin	1980	OA
010955	Knott SE	TX80	227	Howard	1986	O
383920	Knott SW	TX80	227	Howard	1967	OA
383928	Knott West	TX80	227	Howard	1974	OA
384106	Knox	TX20	297	Live Oak	1959	N
384106	Knox	TX90	503	Young	1942	ONA
384199	Knox City	TX90	275	Knox	1946	O
384230	Knox City East	TX90	275	Knox	1952	O
384261	Knox City North	TX90	275	Knox	1950	OA
384292	Knox City NW	TX90	275	Knox	1957	OA
384323	Knox City West	TX90	275	Knox	1953	OA
384385	Knox North	TX90	503	Young	1936	ONA
008536	Knox Ranch	TX70	083	Coleman	1983	N
384416	Knox SE	TX90	503	Young	1966	OA
007125	Knox South	TX90	503	Young	1982	OA
384137	Knox-Brady	TX90	503	Young	1954	O
384168	Knox-Chace-Jeffery	TX90	503	Young	1952	ONA
384354	Knox-Mudge	TX90	503	Young	1954	O
000683	Kodytek	TX30	157	Fort Bend	1978	N
384943	Koenig	TX20	123	De Witt	1954	N
385005	Koenig North	TX20	123	De Witt	1961	N
013241	Koenig West	TX20	123	De Witt	1989	N
385036	Koerth	TX20	285	Lavaca	1963	N
385067	Koester	TX90	503	Young	1965	O
006566	Koger	TX75	399	Runnels	1983	O
385160	Kohler	TX40	131	Duval	1926	ONA
385160	Kohler	TX20	175	Goliad	1979	N
385191	Kohler Deep	TX40	131	Duval	1936	ONA
385222	Kohler NE	TX40	131	Duval	1960	ONA
385253	Kohler North	TX40	131	Duval	1958	N
000261	Koichi	TX70	143	Erath	1979	N
014777	Kokoma East	TX70	133	Eastland	1993	N
385315	Kola	TX90	077	Clay	1953	O
385439	Kolle	TX20	469	Victoria	1963	N
385470	Kollsman	TX70	353	Nolan	1963	O
385501	Kollsman South	TX70	353	Nolan	1967	OA
385687	Komarek	TX90	485	Wichita	1952	O
385966	Konohassett	TX80	431	Sterling	1962	O
386028	*Konrad*	TX90	337	Montague		
	Alias for: (**477891**) **Minor West** [COMB]					
386059	Koonsman	TX85	033	Borden	1957	OA
386059	Koonsman	TX85	169	Garza	1957	OA
386090	Koonsman East	TX85	033	Borden	1961	O
386121	Koonsman NE	TX85	169	Garza	1964	OA
386152	Koontz	TX20	469	Victoria	1940	ONA
386183	Koontz NE	TX20	469	Victoria	1966	ONA
386214	Koontz North	TX20	469	Victoria	1944	ON
003870	Koontz-Lea-Trees	TX80	371	Pecos	1982	ONA
386229	Koop	TX20	239	Jackson	1977	N
001506	Koop Bend	TX20	239	Jackson	1978	N
006919	Koop Bend North	TX20	239	Jackson	1984	N
386245	Koopman	TX40	249	Jim Wells	1942	ONA
386261	Koopman West	TX40	131	Duval	1974	ON
386192	Kopecky	TX30	089	Colorado	1975	N
008705	Korah	TX70	417	Shackelford	1984	OA
009263	Korman	TX80	227	Howard	1985	OA
386369	Korn	TX80	371	Pecos	1963	ON
000685	Kornegay	TX75	399	Runnels	1979	OA
386400	Kosse	TX50	293	Limestone	1922	O
386408	Kosse North	TX50	293	Limestone	1976	N

Field Code	Field Name/ Alias/Remarks	State/ Sub	Co Code	County	Disc Year	Field Type
001507	Kosse SE	TX50	293	Limestone	1980	N
007898	Kothmann Ranch	TX75	267	Kimble	1980	N
002140	Kovar	TX10	021	Bastrop	1980	OA
006567	Kprico	TX70	429	Stephens	1984	N
386912	Kramberger	TX90	237	Jack	1971	ONA
014978	Kramer	TX70	363	Palo Pinto	1994	N
387098	*Krasner*	TX80	371	Pecos		
	Alias for: (**001826**) **Brown & Thorp** [COMB]					
387129	Kraus	TX30	361	Orange	1988	ONA
387222	Krause	TX30	157	Fort Bend	1963	N
387253	Kreis	TX40	131	Duval	1940	ONA
387284	Kreis North	TX40	131	Duval	1955	O
014249	Kristen	TX85	501	Yoakum	1992	O
014561	Kristen A	TX85	269	King	1993	O
011776	Kristi	TX40	427	Starr	1987	N
007899	Kristy	TX70	133	Eastland	1982	O
387811	Kroc	TX70	083	Coleman	1953	OA
387873	Krohn	TX90	485	Wichita	1953	O
014979	Krooked River North	TX70	207	Haskell	1994	O
015202	Krooked River South	TX70	417	Shackelford	1994	O
387997	Krueger	TX30	089	Colorado	1971	N
008706	KSI	TX70	417	Shackelford	1984	OA
013390	Ku Peak	TX70	433	Stonewall	1989	OA
008538	Kubecka	TX20	285	Lavaca	1984	N
388230	Kubela	TX30	481	Wharton	1936	ONA
388242	Kubela SE	TX30	481	Wharton	1975	N
008707	Kubelka	TX50	289	Leon	1984	N
388251	Kubenka	TX20	239	Jackson	1977	N
388336	Kuester	TX20	123	De Witt	1980	ONA
388336	Kuester	TX20	469	Victoria	1980	ONA
388385	Kuhlman	TX30	201	Harris	1948	OA
388385	Kuhlman	TX30	339	Montgomery	1948	OA
388416	Kuhlman East	TX30	201	Harris	1953	O
010499	Kulawik	TX20	123	De Witt	1985	N
388447	Kulcak	TX30	481	Wharton	1950	ON
388478	Kulcak South	TX30	481	Wharton	1964	N
388633	Kunkel	TX90	503	Young	1971	OA
012997	Kunkel-Hickman	TX90	009	Archer	1988	O
388664	Kuper	TX75	399	Runnels	1964	OA
013493	Kurland Bow Tye	TX75	413	Schleicher	1989	OA
013493	Kurland Bow Tye	TX75	451	Tom Green	1989	OA
010500	Kurt W Boley	TX75	451	Tom Green	1985	O
388709	Kurten	TX30	041	Brazos	1976	OA
388709	Kurten	TX30	313	Madison	1976	OA
388709	Kurten	TX50	395	Robertson	1976	OA
000687	Kurten NW	TX30	041	Brazos	1981	OA
388757	Kurth-Byars	TX60	005	Angelina	1952	O
001512	Kurtz	TX20	285	Lavaca	1965	N
389129	Kuypers	TX40	355	Nueces	1969	OA
389143	Kuzell	TX70	367	Parker	1979	N
009264	Kwan-Mor	TX70	059	Callahan	1985	OA
008708	Kwanruedee	TX90	503	Young	1984	OA
389401	Kyle	TX90	197	Hardeman	1982	OA
389401	Kyle	TX20	469	Victoria	1958	N
001514	Kyle & Tapp	TX90	197	Hardeman	1979	OA
389432	Kyote	TX10	013	Atascosa	1951	OA
389432	Kyote	TX10	163	Frio	1951	OA
014250	Kyzar	TX70	049	Brown	1992	O
013613	L & F	TX70	417	Shackelford	1990	OA
010502	L & H	TX70	133	Eastland	1985	N
390123	L & T	TX90	097	Cooke	1968	OA
000688	L A K	TX30	481	Wharton	1980	N
390137	L B C	TX70	367	Parker	1976	N
005513	L B L	TX70	083	Coleman	1983	N
390141	L B White	TX70	353	Nolan	1975	O
001515	L C Clevinger	TX70	429	Stephens	1980	ONA
390148	L C G	TX60	203	Harrison	1979	ONA
001516	L C Young	TX70	447	Throckmorton	1980	OA
390151	L D L	TX70	363	Palo Pinto	1977	N
390154	L E D	TX70	353	Nolan	1971	O
006497	L E T	TX70	049	Brown	1984	OA
014980	L G Cook	TX70	417	Shackelford	1994	N
390247	L H A	TX90	503	Young	1957	ON
011463	L H McCrea	TX70	429	Stephens	1987	ONA
014778	L J G	TX70	253	Jones	1993	O
390257	L J T	TX30	291	Liberty	1975	OA
390278	L M	TX90	275	Knox	1957	O
001517	L N	TX70	363	Palo Pinto	1957	N
390294	L N D	TX80	389	Reeves	1975	N
390309	L O C	TX90	275	Knox	1957	OA
390340	L P	TX90	487	Wilbarger	1957	O
006132	L P Moffett	TX40	131	Duval	1983	O
390371	L Ranch	TX20	239	Jackson	1962	OA
390386	L Ranch North	TX20	239	Jackson	1975	ON
390402	L Ranch South	TX20	239	Jackson	1963	N
013144	L Squared	TX20	391	Refugio	1987	N
001518	L T	TX70	417	Shackelford	1981	N
390433	L T Burns	TX70	083	Coleman		
000714	L W G	TX75	095	Concho	1980	OA
007127	L W T	TX90	237	Jack	1982	OA
006569	L 7 H	TX70	049	Brown	1984	N
390216	L-G	TX90	009	Archer	1957	OA
001519	LA	TX70	059	Callahan	1979	OA
390480	La Alameda	TX40	047	Brooks	1970	N
390487	La Ann	TX90	487	Wilbarger	1976	OA
390495	La Bahia	TX20	175	Goliad	1948	ON
390526	La Bahia East	TX20	175	Goliad	1957	N
390531	La Bahia West	TX20	175	Goliad	1975	N
390650	La Belle	TX30	245	Jefferson	1937	ONA
390681	La Belle North	TX30	245	Jefferson	1959	N
390712	La Belle SE	TX30	245	Jefferson	1966	OA
390743	La Blanca	TX40	215	Hidalgo	1936	ON
390774	La Brisa	TX40	427	Starr	1966	ON
011180	La Chusa	TX10	311	McMullen	1985	ON
390836	La Coma	TX40	215	Hidalgo	1959	N
390867	La Copita	TX40	427	Starr	1948	ONA
390898	La Copita East	TX40	427	Starr	1971	ONA
390974	La Cruz	TX40	479	Webb	1972	N
001553	La Donna	TX70	417	Shackelford	1981	OA
391022	La Encantada	TX40	047	Brooks	1961	N
391053	La Encantada East	TX40	047	Brooks	1965	N
014849	La Escalera	TX80	371	Pecos	1994	O
391066	La Esperanzo	TX40	479	Webb	1977	N
008539	La Fe	TX40	247	Jim Hogg	1979	ONA
391115	La Gloria	TX40	047	Brooks	1924	ONA
391115	La Gloria	TX40	249	Jim Wells	1924	ONA
391146	La Gloria East	TX40	047	Brooks	1947	ON
391146	La Gloria East	TX40	249	Jim Wells	1947	OA
391177	La Gloria North	TX40	047	Brooks	1955	ONA
391177	La Gloria North	TX40	249	Jim Wells	1955	ONA
391208	La Gloria South	TX40	047	Brooks	1945	ONA
391208	La Gloria South	TX40	249	Jim Wells	1945	ONA
391301	La Gorce	TX70	441	Taylor	1958	O
391394	La Grove	TX20	391	Refugio	1964	ON
391425	La Grulla NW	TX40	427	Starr	1964	N
391487	La Huerta	TX40	131	Duval	1957	ONA
391518	La Huerta NW	TX40	131	Duval	1962	ONA
391549	La Huerta South	TX40	131	Duval	1962	N
391580	La Huerta West	TX40	131	Duval	1962	ONA
391611	La Jara	TX40	215	Hidalgo	1954	N
007128	La Jolla Ranch East	TX10	311	McMullen	1983	N
011990	La Jolla Ranch West	TX10	311	McMullen	1984	N
391642	La Juana	TX40	131	Duval	1954	O
001521	La Mangana	TX40	479	Webb	1979	N
002967	La Mantia	TX10	463	Uvalde	1979	OA
002967	La Mantia	TX10	507	Zavala	1979	OA
391673	La Mesa	TX40	479	Webb	1968	N
391704	La Mestena	TX40	047	Brooks	1961	N
391748	La Moca Ranch	TX40	479	Webb	1976	N
008194	La Mujer	TX40	247	Jim Hogg	1982	N
009265	La Nana Bayou	TX60	347	Nacogdoches	1985	N
001522	La Neil	TX70	207	Haskell	1980	OA
391766	La Paloma	TX70	151	Fisher	1965	OA
391821	La Para	TX20	297	Live Oak	1977	N
391821	La Para	TX20	391	Refugio	1979	N
391828	La Parita	TX10	013	Atascosa	1950	OA
391859	La Perla	TX40	505	Zapata	1958	N
391872	La Perla Ranch	TX40	479	Webb	1976	N
391872	La Perla Ranch	TX40	505	Zapata	1976	N
000123	La Perla Ranch East	TX40	505	Zapata	1979	N
392060	*La Pryor*	TX10	507	Zavala		
	Alias for: (**002143**) **La Pryor SE** [RENAM]					
009266	La Pryor Castle	TX10	507	Zavala	1985	N
002142	La Pryor East	TX10	507	Zavala	1979	N
002143	La Pryor SE	TX10	507	Zavala	1977	N
392076	La Quinta	TX40	355	Nueces	1966	N
392080	La Quinta Channel	TX40	409	San Patricio	1975	N
392107	La Reforma	TX40	215	Hidalgo	1938	ONA
392107	La Reforma	TX40	427	Starr	1938	ONA
392111	La Reforma East	TX40	215	Hidalgo	1980	N
392138	La Reforma NE	TX40	427	Starr	1954	O
392169	La Reforma North	TX40	427	Starr	1959	ON
392180	La Reforma NW	TX40	427	Starr	1970	N
392200	La Reforma South	TX40	427	Starr	1939	N
392221	La Reforma SW	TX40	427	Starr	1978	OA
392231	La Reforma West	TX40	427	Starr	1969	ONA
392262	La Rica	TX40	505	Zapata	1989	N
392293	La Rosa	TX20	391	Refugio	1938	ONA
392324	La Rosa North	TX20	391	Refugio	1939	ONA
392355	La Rosa NW	TX20	391	Refugio	1969	N
392386	La Rosa South	TX20	391	Refugio	1961	ON
392417	La Rosa West	TX20	391	Refugio	1959	ONA
392427	La Rosita	TX10	323	Maverick	1973	N
392427	La Rosita	TX40	479	Webb	1978	N
001523	La Rucia	TX40	215	Hidalgo	1981	N
392448	La Rue	TX50	213	Henderson	1945	ONA
392479	La Sal Vieja	TX40	489	Willacy	1945	ONA
009267	La Sal Vieja East	TX40	489	Willacy	1984	N
392510	La Salle	TX20	239	Jackson	1943	ONA
392541	La Salle NE	TX20	239	Jackson	1969	ON
392572	La Salle North	TX20	239	Jackson	1961	ON
001524	La Salle Ranch	TX20	057	Calhoun	1980	N
392603	La Salle West	TX20	239	Jackson	1952	ONA
392634	La Sara	TX40	489	Willacy	1954	ONA
392665	La Sara East	TX40	489	Willacy	1969	ON
392696	La Sara NE	TX40	489	Willacy	1972	ONA
392727	La Sara North	TX40	489	Willacy	1966	ONA
392758	La Sara NW	TX40	489	Willacy	1962	ONA
392789	La Sara South	TX40	489	Willacy	1968	N
015203	La Seur	TX70	151	Fisher	1994	O
392820	La Union	TX40	427	Starr	1956	ONA
392851	La Vella	TX40	409	San Patricio	1957	ON
001525	La Venada	TX40	131	Duval	1980	N
392913	La Vernia	TX10	187	Guadalupe	1939	OA
392913	La Vernia	TX10	493	Wilson	1939	OA
014696	La Vernia West	TX10	493	Wilson	1993	O
003872	La Vista	TX80	173	Glasscock	1983	OA
392975	La Ward East	TX20	239	Jackson	1963	OA
393006	La Ward NE	TX20	239	Jackson	1964	ONA
393037	La Ward North	TX20	239	Jackson	1941	ONA
393037	La Ward North	TX20	391	Refugio	1959	O
391084	La-Fe	TX40	247	Jim Hogg	1964	N
391797	La-Pan	TX90	077	Clay	1955	OA
	STOR(78)					
391813	La-Pan SE	TX90	077	Clay	1975	OA
393068	Labbe	TX40	131	Duval	1937	ONA
393068	Labbe	TX10	311	McMullen	1937	ONA
393089	Labbe South	TX40	131	Duval	1979	N
393099	Labbe West	TX40	131	Duval	1953	N
012999	Labor Day	TX20	123	De Witt	1988	N
393161	Labus	TX20	255	Karnes	1961	OA
006298	Lac	TX90	337	Montague	1984	OA
393223	Lacaff	TX80	003	Andrews	1969	OA
393223	Lacaff	TX80	317	Martin	1969	OA
393254	Lacal	TX40	489	Willacy	1965	ON
393270	Lacasa	TX70	429	Stephens	1975	ONA
012209	Lackland Geothermal	TX10	029	Bexar	1983	N
393657	Lacy	TX40	061	Cameron	1946	ONA
393657	Lacy	TX40	215	Hidalgo	1946	ONA
393719	Lacy Creek	TX80	431	Sterling	1967	OA
015133	Lacy Dee	TX85	415	Scurry	1994	O
393688	Lacy-Armour	TX90	077	Clay	1951	OA
006133	Lacyville West	TX60	347	Nacogdoches	1983	N
393905	Ladenburger	TX70	417	Shackelford	1968	O

Field Code	Field Name/ Alias/Remarks	State/ Sub	Co Code	County	Disc Year	Field Type
393998	Lady	TX95	295	Lipscomb	1980	N
006134	Lady East	TX05	990	Offshore-State	1983	N
394029	Lady Fritz	TX90	485	Wichita	1954	OA
394060	Lady Jane	TX70	417	Shackelford	1968	OA
014251	Lady Sharon	TX10	055	Caldwell	1991	O
012558	Laekin	TX90	503	Young	1988	O
013000	Laekin Britt	TX90	503	Young	1988	O
394277	Lafitte	TX30	015	Austin	1979	OA
394308	Lafittes Gold	TX30	167	Galveston	1973	OA
394308	Lafittes Gold	TX05	990	Offshore-State	1971	ON
394432	Lagarto	TX20	297	Live Oak	1959	ONA
009811	Lagarto Creek	TX20	297	Live Oak	1979	N
394463	Lagarto Pasture	TX40	249	Jim Wells	1962	ONA
003080	Lagarto West	TX20	297	Live Oak	1982	OA
007392	Lago	TX80	301	Loving	1990	N
014354	Lago Del Ocelot	TX40	489	Willacy	1992	N
001530	Laguey	TX90	503	Young	1981	OA
394525	Laguna	TX10	507	Zavala	1977	N
394556	Laguna Larga	TX40	273	Kleberg	1949	N
394556	Laguna Larga	TX40	355	Nueces	1949	N
394587	Laguna Madre	TX40	261	Kenedy	1954	N
011992	Lahey	TX85	445	Terry	1986	OA
014034	Lahinch	TX40	131	Duval	1990	N
394711	Lail	TX70	441	Taylor	1959	OA
394742	Lail NE	TX70	441	Taylor	1968	O
394773	Laird	TX90	337	Montague	1963	OA
001532	Lajet	TX70	059	Callahan	1981	OA
001532	Lajet	TX70	441	Taylor	1981	OA
006655	Lajuana	TX70	429	Stephens	1984	N
394897	Lake Abilene	TX70	441	Taylor	1950	ONA
001533	Lake Abilene North	TX70	441	Taylor	1979	OA
394928	Lake Alaska	TX30	039	Brazoria	1963	ONA
010783	Lake Albany East	TX70	417	Shackelford	1986	OA
014035	Lake Albany North	TX70	417	Shackelford	1991	ONA
006135	Lake Anahuac	TX30	071	Chambers	1983	N
000690	Lake Austin	TX30	321	Matagorda	1980	N
395548	Lake Brownwood	TX70	049	Brown	1958	ONA
395653	Lake Casa Blanca	TX40	479	Webb	1975	N
395662	Lake Casa Blanca SE	TX40	479	Webb	1975	N
395765	Lake Cisco	TX70	133	Eastland	1952	OA
003873	Lake Coleman	TX70	059	Callahan	1981	ONA
003873	Lake Coleman	TX70	083	Coleman	1981	ONA
007900	Lake Coleman NW	TX70	083	Coleman	1984	N
395858	Lake Creek	TX30	339	Montgomery	1941	ONA
395858	Lake Creek	TX70	363	Palo Pinto	1979	N
395873	Lake Creek East	TX30	339	Montgomery	1979	ONA
395951	Lake Creek North	TX30	339	Montgomery	1963	N
396106	Lake Dallas	TX90	121	Denton	1959	N
	STOR(66)					
396137	Lake Dallas East	TX90	121	Denton	1962	N
396147	Lake Daniels	TX70	429	Stephens	1975	O
396478	Lake Ferrell	TX60	315	Marion	1957	ONA
396490	Lake Ferrell North	TX60	315	Marion	1975	OA
000692	Lake Fork	TX60	499	Wood	1980	ONA
000693	Lake Houston	TX30	201	Harris	1981	OA
001534	Lake Kickapoo	TX90	009	Archer	1980	OA
396750	Lake Kickapoo East	TX90	009	Archer	1978	OA
396757	Lake Kickapoo North	TX90	009	Archer	1952	O
396788	Lake Kickapoo South	TX90	009	Archer	1953	OA
007130	Lake Kickapoo West	TX90	009	Archer	1980	OA
396800	Lake Kiowa	TX90	097	Cooke	1977	OA
396819	Lake Kirby	TX70	441	Taylor	1940	OA
396875	Lake Leon	TX70	133	Eastland	1975	OA
397005	Lake Mary	TX60	001	Anderson	1960	ONA
006136	Lake Meinert	TX20	285	Lavaca	1983	ONA
397267	Lake Mineral Wells	TX70	367	Parker	1977	N
397393	Lake Necessity	TX70	429	Stephens	1973	ONA
007901	Lake Novice	TX70	083	Coleman	1983	N
397594	Lake Pasture	TX20	391	Refugio	1939	ONA
001535	Lake Pasture SW	TX20	391	Refugio	1980	OA
397625	Lake Pasture West	TX20	391	Refugio	1957	ONA
397671	Lake Placedo	TX20	469	Victoria	1975	ONA
397718	Lake Quitman	TX60	499	Wood	1970	OA
015301	Lake RD	TX30	015	Austin	1995	O
397966	*Lake Scarbrough*	TX70	083	Coleman		
	Alias for: (**036746**) **Ballard** [COMB]					
398152	Lake Stephenson	TX30	071	Chambers	1961	N
398183	Lake Sweetwater	TX70	353	Nolan	1968	OA
011464	Lake Sweetwater South	TX70	353	Nolan	1987	O
012212	Lake Texarkana	TX60	067	Cass	1987	O
001537	Lake Thomas	TX85	415	Scurry	1981	OA
011993	Lake Tiberias	TX70	143	Erath	1987	N
398276	Lake Trammel	TX70	353	Nolan	1950	OA
398307	Lake Trammel East	TX70	353	Nolan	1953	OA
398338	Lake Trammel South	TX70	353	Nolan	1951	ONA
398369	Lake Trammel West	TX70	353	Nolan	1953	OA
001538	Lake Trinidad	TX50	213	Henderson	1980	N
003770	Lake Tyler	TX60	423	Smith	1982	N
398555	Lake View	TX30	481	Wharton	1950	O
398586	Lake View West	TX30	481	Wharton	1951	N
398630	Lake Weatherford	TX70	367	Parker	1974	N
398648	Lake Wichita	TX90	485	Wichita	1948	O
398679	Lake Worth	TX50	439	Tarrant	1966	N
398741	Lakeside	TX30	089	Colorado	1961	N
398741	Lakeside	TX70	429	Stephens	1982	N
003874	Lakeside East	TX70	429	Stephens	1983	OA
398803	Laketon	TX95	179	Gray	1954	ON
398865	Laketon East	TX95	179	Gray	1967	N
007902	Laketon North	TX95	179	Gray	1980	N
398927	Lakeview	TX60	159	Franklin	1949	OA
398958	Lakewood	TX70	133	Eastland	1982	OA
398958	Lakewood	TX10	177	Gonzales	1977	OA
008542	Lakewood & Fulton	TX85	115	Dawson	1984	OA
399051	Lamar	TX40	007	Aransas	1948	ONA
399237	Lamb	TX85	033	Borden	1957	OA
006137	Lambda	TX30	089	Colorado	1983	N
399268	Lambert	TX70	059	Callahan	1981	OA
399268	Lambert	TX95	359	Oldham	1979	OA
004243	Lambert Twell	TX95	359	Oldham	1983	OA
000322	Lambert 2	TX95	359	Oldham	1979	OA
000323	Lambert 3	TX95	375	Potter	1980	OA
007903	Lambert 4	TX95	375	Potter	1981	OA
399485	Lambshead	TX70	447	Throckmorton	1960	N
399516	Lamesa East	TX85	115	Dawson	1955	OA
399520	Lamesa Farms	TX85	115	Dawson	1978	OA
001540	Lamesa North	TX85	115	Dawson	1980	OA
014562	Lamesa NW	TX85	115	Dawson	1993	O
399547	Lamesa West	TX85	115	Dawson	1950	OA
399578	Lamkin	TX70	133	Eastland	1955	O
011185	Lampson	TX85	269	King	1986	OA
001541	Lana	TX70	441	Taylor	1980	OA
399857	Lancaster	TX95	195	Hansford	1987	OA
399857	Lancaster	TX95	357	Ochiltree	1987	OA
399950	Lancaster Hill	TX75	105	Crockett	1947	ON
015134	Land-O-Lakes	TX80	227	Howard	1995	O
400198	Landa	TX40	215	Hidalgo	1946	N
400291	Landers	TX70	441	Taylor	1953	OA
400322	Landis	TX95	195	Hansford	1973	N
400353	Landon	TX85	079	Cochran	1945	OA
400353	Landon	TX85	501	Yoakum	1945	OA
400415	Landon East	TX85	079	Cochran	1964	O
400539	Landon SE	TX85	079	Cochran	1958	O
400539	Landon SE	TX85	501	Yoakum	1958	O
400632	Landon West	TX10	325	Medina	1981	N
400632	Landon West	TX10	507	Zavala	1981	N
012213	Landry	TX60	365	Panola	1987	N
400725	Lane	TX10	055	Caldwell	1949	O
011186	Lane Chapel	TX60	423	Smith	1987	OA
014355	Lane Chapel East	TX60	423	Smith	1991	N
014159	Lane Chapel North	TX60	423	Smith	1991	ONA
014160	Lane Chapel South	TX60	423	Smith	1991	OA
013243	Lane Chapel West	TX60	423	Smith	1989	OA
400787	Lane City	TX30	481	Wharton	1944	ONA
400837	Lane City NE	TX30	481	Wharton	1973	N
400818	Lane City Townsite	TX30	481	Wharton	1948	ONA
400849	Lane City West	TX30	481	Wharton	1950	N
013001	Lane Dixon	TX40	479	Webb	1988	N
400756	Lane-Best	TX90	503	Young	1959	O
400939	Laneville NE	TX60	401	Rusk	1978	ONA
400942	Laneville North	TX60	401	Rusk	1960	ONA
400973	Laneville SE	TX60	401	Rusk	1964	OA
000694	Laneville West	TX60	401	Rusk	1978	N
401004	Laney	TX70	143	Erath	1955	N
002145	Laney NE	TX70	143	Erath	1975	N
401050	Langdon	TX70	221	Hood	1978	N
401128	Langford	TX70	363	Palo Pinto	1950	N
401128	Langford	TX70	429	Stephens	1980	ONA
011777	Langford Mystery	TX70	363	Palo Pinto	1987	N
401159	Langham Creek	TX30	201	Harris	1967	ONA
401190	Langham-Wood	TX40	427	Starr	1956	O
401221	Langley	TX80	335	Mitchell	1951	O
401438	Langston-Kleiner	TX90	503	Young	1950	ONA
401500	*Langston-Kleiner West*	TX90	503	Young		
	Alias for: (**401438**) **Langston-Kleiner** [COMB]					
010504	Lanier	TX85	115	Dawson	1985	OA
001544	Lanlaw	TX80	371	Pecos	1977	O
013244	Lansing	TX70	447	Throckmorton	1989	O
401805	Lansing NE	TX60	203	Harrison	1970	N
401810	Lansing North	TX60	203	Harrison	1949	ONA
	STOR(75)					
001545	Laquey	TX90	503	Young	1979	OA
008709	Lar-Max	TX70	083	Coleman	1984	OA
402027	Lard Ranch	TX95	393	Roberts	1956	ONA
402048	Laredo	TX40	479	Webb	1974	N
402048	Laredo	TX40	505	Zapata	1973	N
402053	Laredo North	TX40	479	Webb	1978	N
012214	Laredo SE	TX40	479	Webb	1985	N
402058	Laredo South	TX40	479	Webb	1964	ONA
402089	Largent	TX70	253	Jones	1948	OA
402120	Largent West	TX70	253	Jones	1958	OA
402213	Largo Verde	TX75	081	Coke	1956	O
402275	Lariat	TX70	367	Parker	1981	ONA
402275	Lariat	TX95	421	Sherman	1993	N
402306	Larissa	TX60	073	Cherokee	1942	ONA
008710	Larissa North	TX60	073	Cherokee	1984	N
010785	Larissa West	TX60	073	Cherokee	1986	N
402585	Larremore	TX10	055	Caldwell	1928	OA
402864	*Las Animas*	TX40	247	Jim Hogg		
	Alias for: (**402895**) **Las Animas-Lefevre** [COMB]					
402926	*Las Animas South*	TX40	247	Jim Hogg		
	Alias for: (**402895**) **Las Animas-Lefevre** [COMB]					
402895	Las Animas-Lefevre	TX40	247	Jim Hogg	1937	OA
008197	Las Animas-Lefevre North	TX40	479	Webb	1982	N
001546	Las Comas	TX40	247	Jim Hogg	1981	N
402988	Las Comitas	TX40	427	Starr	1968	N
011778	Las Cuatro Hermanas	TX75	235	Irion	1987	OA
001547	Las Cuevitas	TX40	247	Jim Hogg	1980	OA
403004	Las Hitas	TX40	479	Webb	1978	N
403034	Las Lomas	TX40	505	Zapata	1979	N
009268	Las Moras	TX75	327	Menard	1985	ONA
403050	Las Mujeres	TX40	247	Jim Hogg	1944	O
403081	Las Ovejas	TX40	505	Zapata	1963	N
004000	Las Ovejas South	TX40	505	Zapata	1982	N
011187	Las Ovejas SW	TX40	505	Zapata	1984	N
006568	Las Ovejas West	TX40	505	Zapata	1984	N
403143	Las Perlas	TX75	235	Irion	1970	ONA
403174	Las Pintas	TX40	479	Webb	1968	N
014563	Las Pintas East	TX40	479	Webb	1992	N
003875	Las Tangues	TX40	505	Zapata	1981	N
403205	Las Tiendas	TX40	479	Webb	1967	N
403208	Las Tiendas East	TX40	479	Webb	1973	N
403213	Las Tiendas North	TX40	479	Webb	1975	N
403267	Las Vivoritas	TX40	247	Jim Hogg	1957	ON
006658	Lasara East	TX40	489	Willacy	1984	O
403298	Lassater	TX60	315	Marion	1946	ON
009820	Lassater East	TX60	315	Marion	1985	ONA
004001	Lassater South	TX60	315	Marion	1983	N
403329	Lasso	TX20	239	Jackson	1953	N
403360	Lasso South	TX20	239	Jackson	1962	N
403391	Last Chance	TX90	497	Wise	1985	OA
009821	Latexo East	TX60	225	Houston	1985	N
004429	Lathem	TX95	205	Hartley	1983	OA
011994	Lathem South	TX95	205	Hartley	1988	O
009269	Laughlin-Kibbe	TX40	249	Jim Wells	1985	OA

Field Code	Field Name/ Alias/Remarks	State/ Sub	Co Code	County	Disc Year	Field Type
403949	Laura	TX20	057	Calhoun	1979	ONA
403949	Laura	TX20	239	Jackson	1979	ON
001549	Laura C	TX70	429	Stephens	1980	ONA
009270	Laura Gail	TX75	081	Coke	1985	N
004002	Laura Grace	TX60	401	Rusk	1983	N
403980	Laura La Velle	TX60	225	Houston	1959	ONA
403995	Laura La Velle South	TX60	225	Houston	1977	ONA
011466	Laura M	TX85	269	King	1987	O
003082	Laura Mae Hill	TX70	059	Callahan	1982	N
009618	Laura Thompson SE	TX20	391	Refugio	1981	O
404042	Laura Thomson	TX20	025	Bee	1961	ONA
404073	Laura Thomson North	TX20	025	Bee	1966	O
002146	Laura Thomson SE	TX20	391	Refugio	1982	OA
404080	Laura Thomson South	TX20	025	Bee	1974	N
404084	Laura Thomson SW	TX20	025	Bee	1972	N
404104	Laurel	TX40	479	Webb	1932	ONA
404180	Laurel North	TX40	479	Webb	1900	N
001550	Laurel West	TX40	479	Webb	1979	OA
404228	Laureles	TX40	355	Nueces	1970	O
012786	Lauren	TX70	429	Stephens	1988	OA
404259	Lauro Garza	TX40	505	Zapata	1962	N
404290	Lauster	TX90	009	Archer	1963	O
014036	Lautz	TX95	421	Sherman	1991	O
404321	Lavaca Bay	TX20	057	Calhoun	1964	ONA
404352	Lavaca Bay NE	TX20	057	Calhoun	1964	N
404383	Lavaca Bay North	TX20	057	Calhoun	1963	ON
011779	Lavaca Bay SE	TX20	057	Calhoun	1987	N
404430	Lavaca River	TX20	285	Lavaca	1977	ONA
014356	Lavan	TX75	235	Irion	1992	OA
404476	Lavelle	TX70	083	Coleman	1957	OA
404507	Laverne	TX90	077	Clay	1968	O
404817	Laverrell	TX70	417	Shackelford	1969	OA
404848	Laverrell West	TX70	417	Shackelford	1970	OA
392944	*Laverte Switch*	TX30	241	Jasper		
	Alias for: (**406340**) **Le Verte Switch** [ALTER]					
404910	Lavon	TX60	423	Smith	1971	OA
404941	Law	TX70	429	Stephens	1979	N
006920	Lawler	TX90	197	Hardeman	1984	OA
405065	*Lawless-Benson*	TX10	323	Maverick		
	Alias for: (**038720**) **Barbaras Patch** [COMB]					
405096	Lawlis	TX70	151	Fisher	1961	O
405127	Lawn	TX70	441	Taylor	1949	ONA
405158	Lawn SW	TX70	441	Taylor	1949	ONA
405220	Lawrence	TX75	413	Schleicher	1979	OA
405344	Lawrence Ranch	TX30	071	Chambers	1957	OA
405468	Lawson	TX80	135	Ector	1949	OA
405468	Lawson	TX70	207	Haskell	1941	O
000697	Lawson-Vietor	TX75	451	Tom Green	1979	OA
008711	Lax	TX70	363	Palo Pinto	1985	N
008547	Laycock	TX90	237	Jack	1984	OA
465726	Laylon	TX70	447	Throckmorton	1978	OA
008548	Laymond	TX70	049	Brown	1984	N
009446	Layne Browning	TX90	497	Wise	1984	OA
010788	Lazarus	TX75	081	Coke	1986	OA
010788	Lazarus	TX70	353	Nolan	1986	OA
013549	Lazy -D-	TX80	135	Ector	1990	OA
405902	Lazy -JL-	TX85	169	Garza	1958	OA
405933	Lazy -JL- SW	TX85	169	Garza	1958	O
405747	Lazy B	TX90	077	Clay	1949	OA
405778	Lazy Bend	TX70	367	Parker	1978	N
405845	Lazy Dawn	TX90	077	Clay	1978	OA
405871	Lazy J	TX85	033	Borden	1982	OA
405871	Lazy J	TX85	169	Garza	1982	OA
405964	Lazy R	TX80	135	Ector	1963	OA
405964	Lazy R	TX80	495	Winkler	1963	OA
002149	LBS	TX70	133	Eastland	1979	OA
406193	Le Ann	TX70	417	Shackelford	1978	OA
406236	Le Cuno	TX60	073	Cherokee	1957	N
406197	Le Rey	TX70	447	Throckmorton	1978	OA
406267	*Le Tulle*	TX30	321	Matagorda		
	Alias for: (**000637**) **Guillot** [RENAM]					
406298	Le Verte	TX30	241	Jasper	1961	O
406329	Le Verte East	TX30	241	Jasper	1966	OA
392940	Le Verte SE	TX30	241	Jasper	1976	ONA
406340	Le Verte Switch	TX30	241	Jasper	1965	ONA
013004	Le Verte Switch North	TX30	241	Jasper	1988	N
406360	Lea	TX80	103	Crane	1953	OA
406391	Lea Anne	TX70	417	Shackelford	1967	ON
406422	*Lea Anne SW*	TX70	417	Shackelford		
	Alias for: (**646494**) **Shackelford NE** [COMB]					
406484	Lea South	TX80	103	Crane	1957	OA
406515	Leach	TX70	447	Throckmorton	1956	OA
406670	League City	TX30	167	Galveston	1938	ONA
406701	League City North	TX30	039	Brazoria	1946	O
406701	League City North	TX30	167	Galveston	1946	OA
004433	League City Townsite	TX30	167	Galveston	1982	ON
406732	League City West	TX30	167	Galveston	1959	N
406763	Leal	TX40	131	Duval	1960	N
406763	Leal	TX40	479	Webb	1982	N
406839	Lear	TX95	295	Lipscomb	1978	ONA
406918	Leary-Wood	TX40	427	Starr	1951	O
406949	Leather Chair	TX70	253	Jones	1959	O
407009	Leatherman Creek	TX50	379	Rains	1985	N
407011	Leatherwood	TX75	443	Terrell	1981	N
407042	Leatherwood-Barham	TX90	237	Jack	1953	OA
407166	Leberman	TX90	503	Young	1950	O
407197	LeBlanc	TX70	253	Jones	1957	O
004244	Leche	TX70	049	Brown	1983	ONA
001555	Lechenger	TX40	479	Webb	1980	N
407290	*Leck*	TX80	495	Winkler		
	Alias for: (**636880**) **Scarborough** [COMB]					
010506	Leck (New)	TX80	495	Winkler	1986	N
407321	Leck West	TX80	495	Winkler	1959	OA
407371	*Lecuno*	TX60	073	Cherokee		
	Alias for: (**406236**) **Le Cuno** [ALTER]					
407383	Leda	TX90	077	Clay	1972	OA
407414	Ledbetter	TX70	133	Eastland	1939	ONA
407414	Ledbetter	TX70	143	Erath	1983	N
407414	Ledbetter	TX70	417	Shackelford	1949	N
407414	Ledbetter	TX70	429	Stephens	1939	ONA
407463	Ledrick Ranch	TX95	393	Roberts	1973	ONA
014780	Ledrick Ranch East	TX95	393	Roberts	1993	O
407469	Ledrick Ranch South	TX95	393	Roberts	1980	ONA
407476	Ledwig	TX20	297	Live Oak	1962	N
407507	Lee	TX30	241	Jasper	1963	ONA
407507	Lee	TX70	429	Stephens	1955	OA
407510	Lee Ann	TX90	487	Wilbarger	1977	OA
010790	Lee Bell	TX30	245	Jefferson	1986	N
407600	Lee Harrison	TX85	303	Lubbock	1941	OA
407646	Lee Ranch	TX50	289	Leon	1982	N
407646	Lee Ranch	TX10	507	Zavala	1980	ON
407662	Lee Ray	TX70	133	Eastland	1921	ONA
407662	Lee Ray	TX70	429	Stephens	1921	ONA
407693	Lee Ray North	TX70	133	Eastland	1944	N
407724	*Lee Ray Shallow*	TX70	429	Stephens		
	Alias for: (**407662**) **Lee Ray** [ALTER]					
407631	Lee-Humphrey	TX75	399	Runnels	1952	O
407848	*Lee-Tex*	TX60	005	Angelina		
	Alias for: (**059710**) **Beulah** [ALTER]					
008199	Leedy	TX40	131	Duval	1982	N
407972	Leeper	TX85	219	Hockley	1958	OA
407972	Leeper	TX85	445	Terry	1958	OA
007904	Leeper Creek	TX70	417	Shackelford	1982	O
408220	Leesville	TX10	177	Gonzales	1957	OA
408344	*Lefevre*	TX40	247	Jim Hogg		
	Alias for: (**402895**) **Las Animas-Lefevre** [COMB]					
001557	Left Hand	TX70	447	Throckmorton	1980	OA
408406	Leftwick	TX90	497	Wise	1956	ONA
408468	Leger	TX30	245	Jefferson	1964	O
408477	Leggett	TX30	373	Polk	1973	ONA
008200	Leggett Jones	TX70	207	Haskell	1984	OA
002150	Legrim	TX10	507	Zavala	1980	OA
408580	Lehman	TX70	133	Eastland	1979	ONA
408592	Lehn	TX80	371	Pecos	1938	O
408623	Lehn-Apco	TX80	371	Pecos	1939	OA
408654	Lehn-Apco North	TX80	371	Pecos	1959	ONA
408663	Lehn-Apco South	TX80	371	Pecos	1977	ONA
010508	Lehn-Benoit	TX80	371	Pecos	1985	OA
408685	Lehrer	TX30	089	Colorado	1960	N
008919	Lehrer East	TX30	089	Colorado	1985	N
408692	Lehrer North	TX30	089	Colorado	1975	N
408778	Leigh	TX60	203	Harrison	1967	ONA
408840	Leigh NE	TX60	203	Harrison	1967	N
008201	Leigh NW	TX60	203	Harrison	1981	ONA
010791	Leigh South	TX60	203	Harrison	1986	O
408853	Leighton	TX40	047	Brooks	1984	N
409305	Lela	TX75	327	Menard	1987	O
409309	Lela Bunger	TX10	465	Val Verde	1976	N
001561	Lela Hill	TX90	237	Jack	1980	N
006921	Leland	TX30	089	Colorado	1984	N
005600	Lem	TX70	429	Stephens	1983	ONA
409491	Lemaster	TX90	097	Cooke	1949	O
409584	Leming	TX10	013	Atascosa	1955	OA
409584	Leming	TX10	029	Bexar	1955	OA
409584	Leming	TX10	493	Wilson	1955	OA
409739	Lemonville	TX30	351	Newton	1950	ONA
409739	Lemonville	TX30	361	Orange	1950	ONA
409770	Lemonville South	TX30	361	Orange	1954	O
409801	Len Bryans	TX70	353	Nolan	1960	O
409814	Len-Jack	TX70	447	Throckmorton	1978	N
409832	Lena Alma	TX60	183	Gregg	1955	OA
409844	Lena Clayton	TX75	399	Runnels	1975	ONA
409863	Lena M Green	TX70	151	Fisher	1955	OA
409894	Lena M Green East	TX70	151	Fisher	1956	O
409925	Lena M Green North	TX70	433	Stonewall	1956	O
012560	Lena Mae	TX95	295	Lipscomb	1987	N
409987	Lendra	TX70	447	Throckmorton	1953	OA
410049	Lenlaw	TX80	371	Pecos	1968	OA
410063	Lennie Box	TX70	083	Coleman	1978	N
410071	Lennington	TX90	503	Young	1978	N
410080	Lenoir	TX70	429	Stephens	1950	OA
410080	Lenoir	TX70	447	Throckmorton	1950	OA
410111	Lenora	TX90	237	Jack	1981	ONA
410173	Lenorah West	TX80	317	Martin	1960	OA
002152	Lent	TX10	507	Zavala	1979	N
410266	Lentz	TX10	021	Bastrop	1941	OA
410328	Leo	TX70	059	Callahan	1955	O
410421	Leon	TX70	367	Parker	1984	N
410452	Leon Creek	TX10	029	Bexar	1954	O
410607	Leon Valley	TX80	371	Pecos	1954	ONA
410638	Leon Valley East	TX80	371	Pecos	1967	OA
410669	Leona	TX50	289	Leon	1961	OA
410669	Leona	TX10	507	Zavala	1978	OA
410700	Leona River	TX10	507	Zavala	1945	N
410711	Leona River West	TX10	507	Zavala	1978	N
410731	Leonard	TX70	083	Coleman	1945	OA
410731	Leonard	TX75	399	Runnels	1945	ONA
410731	Leonard	TX70	429	Stephens	1984	N
011189	Leonard Barley	TX20	175	Goliad	1977	N
410793	Leonard North	TX75	399	Runnels	1956	OA
410855	Leonard SW	TX75	399	Runnels	1952	O
008712	Leonardo	TX40	505	Zapata	1984	N
410766	Leonards Camp	TX70	447	Throckmorton	1977	OA
002153	Leoncita	TX10	325	Medina	1981	ONA
411041	Leppart	TX75	081	Coke	1959	OA
411196	Lerner	TX90	337	Montague	1955	OA
411227	Leroy	TX20	297	Live Oak	1980	N
411227	Leroy	TX10	311	McMullen	1977	N
001563	Leroy Beck	TX20	469	Victoria	1981	N
003878	Leroy Finn	TX10	491	Williamson	1983	O
411351	Leschber	TX70	417	Shackelford	1968	O
411382	Lesikar	TX70	367	Parker	1982	N
411413	Leslie	TX85	033	Borden	1981	OA
411413	Leslie	TX90	097	Cooke	1950	OA
006498	Leslie Ann	TX60	203	Harrison	1984	N
411444	Leslie Kaye	TX70	429	Stephens	1971	OA
007905	Lesly South	TX90	121	Denton	1981	N
411537	Lester	TX70	093	Comanche		
411537	Lester	TX90	237	Jack	1944	ONA
013245	Lester Clark	TX70	429	Stephens	1989	OA
411601	Lester South	TX90	237	Jack	1982	O
411599	Lester-Rawle	TX90	497	Wise	1959	OA
411619	Leta	TX10	507	Zavala	1971	ONA

Field Code	Field Name/ Alias/Remarks	State/ Sub	Co Code	County	Disc Year	Field Type
411622	*Leta East*	TX10	163	Frio		
	Alias for: (**546119**) **Pearsall** [COMB]					
008921	Letcher	TX75	095	Concho	1985	OA
011483	Lethcoe	TX70	429	Stephens	1979	OA
001564	Lets	TX60	401	Rusk	1981	N
002155	Lettis	TX10	507	Zavala	1980	N
411692	Letz	TX70	433	Stonewall	1952	O
411732	Leur	TX20	469	Victoria	1978	N
411816	Levelland	TX85	079	Cochran	1945	ONA
411816	Levelland	TX85	219	Hockley	1945	ONA
411847	Levelland NE	TX85	079	Cochran	1964	OA
411847	Levelland NE	TX85	219	Hockley	1964	OA
411878	Levelland North	TX85	079	Cochran	1967	O
411878	Levelland North	TX85	219	Hockley	1967	O
015204	Leventhal	TX30	481	Wharton	1994	O
008203	*Leverte SE*	TX30	241	Jasper		
	Alias for: (**392940**) **Le Verte SE** [ALTER]					
008204	*Leverte Switch*	TX30	241	Jasper		
	Alias for: (**406340**) **Le Verte Switch** [ALTER]					
000699	Leverte Switch West	TX30	241	Jasper	1972	N
010792	LEW	TX70	441	Taylor	1986	O
010509	Lew Gray	TX70	441	Taylor	1985	OA
411909	Lewellen	TX70	207	Haskell	1950	O
411940	Lewis	TX90	097	Cooke	1977	O
411940	Lewis	TX90	237	Jack	1982	OA
411940	Lewis	TX70	417	Shackelford	1968	ONA
412126	Lewis-Steffens	TX70	253	Jones	1936	OA
412157	Lewis-Stuart	TX90	337	Montague	1946	OA
008713	Lewisville Astin	TX90	503	Young	1984	OA
009447	Lewtex	TX90	237	Jack	1984	OA
001565	Lewtex Caddo	TX90	237	Jack	1981	OA
412591	Lexington East	TX30	287	Lee	1982	N
013394	Lexy Armour	TX30	481	Wharton	1989	OA
001566	Ley	TX70	207	Haskell	1980	OA
412746	Leyendecker	TX40	479	Webb	1959	ONA
015302	Libby	TX85	169	Garza	1994	O
002156	Liberator	TX85	165	Gaines	1982	OA
413142	Liberty	TX85	115	Dawson	1980	OA
413235	Liberty Hill	TX90	097	Cooke	1984	OA
413400	Liberty Oak	TX70	143	Erath	1978	N
413421	Liberty South	TX30	291	Liberty	1925	ONA
413452	Liberty Townsite	TX30	291	Liberty	1951	ON
413514	Lick Branch	TX30	291	Liberty	1949	ON
413514	Lick Branch	TX30	407	San Jacinto	1949	N
011484	Lick Branch West	TX30	407	San Jacinto	1984	OA
413669	Lieke	TX20	025	Bee	1952	O
015304	Ligget	TX90	077	Clay	1995	O
413731	Light	TX10	127	Dimmit	1951	ON
009271	Light Ranch	TX10	127	Dimmit	1984	OA
014781	Lightning Rod	TX90	197	Hardeman	1993	O
007906	Lightsey	TX75	095	Concho	1982	OA
012219	Ligon	TX90	009	Archer	1987	O
004003	Lil Audrey	TX70	049	Brown	1982	ONA
011190	Lil Miss	TX40	131	Duval	1986	ONA
413948	Liles	TX70	447	Throckmorton	1956	OA
413979	Liles North	TX70	447	Throckmorton	1957	O
413993	Lilia	TX40	479	Webb	1979	N
002157	Lillie Marie	TX10	507	Zavala	1980	OA
414098	Lillis	TX70	207	Haskell	1984	OA
414098	Lillis	TX75	307	McCulloch	1978	OA
001568	Lilly	TX70	417	Shackelford	1982	OA
001568	Lilly	TX70	447	Throckmorton	1978	OA
011780	Lilly B	TX70	133	Eastland	1987	N
001569	Lilly Bell	TX70	429	Stephens	1979	OA
001570	Lilly Bell East	TX70	429	Stephens	1980	OA
414041	Lilly D	TX90	023	Baylor	1959	O
009448	Lime-E	TX90	275	Knox	1984	OA
414243	Limes	TX20	297	Live Oak	1978	N
008206	Limes South	TX20	297	Live Oak	1982	N
414289	Limited	TX85	501	Yoakum	1964	O
414320	Limpia	TX80	103	Crane	1961	OA
009449	Lin	TX75	235	Irion	1984	OA
011996	Lina	TX30	287	Lee	1987	O
414351	Lincoln	TX40	479	Webb	1980	N
414816	Linda	TX20	025	Bee	1983	N
414816	Linda	TX40	427	Starr	1983	ONA
414841	Linda Jo	TX80	475	Ward	1975	O
414847	Linda Lou	TX70	083	Coleman	1961	ONA
014458	Linda-Leigh Anne	TX70	253	Jones	1992	O
006499	Lindaire	TX70	417	Shackelford	1984	OA
414878	Lindale	TX60	423	Smith	1948	ONA
414909	Lindale NE	TX60	423	Smith	1962	O
003879	Lindale Ridge	TX60	423	Smith	1982	N
414940	Lindale West	TX60	423	Smith	1989	OA
010511	Linde	TX70	133	Eastland	1985	N
415064	Lindemann	TX75	399	Runnels	1951	ONA
415095	Linden East	TX60	067	Cass	1959	ONA
415126	*Linden NE*	TX60	067	Cass		
	Alias for: (**415095**) **Linden East** [COMB]					
001571	Lindholm	TX20	297	Live Oak	1979	N
415188	Lindley	TX70	093	Comanche	1956	O
010512	Lindly-Canyon	TX70	441	Taylor	1985	N
415285	Lindsay Bea	TX70	207	Haskell	1975	OA
011781	Lindsay D	TX75	399	Runnels	1987	OA
005846	Lindsay Marie	TX70	433	Stonewall	1983	O
415746	Lindsey	TX85	115	Dawson	1951	OA
006923	Lindsey SE	TX10	021	Bastrop	1984	OA
415808	Line	TX30	089	Colorado	1965	N
415864	Linebery	TX80	301	Loving	1975	N
415870	Linehan	TX70	367	Parker	1956	N
415901	Link	TX70	429	Stephens	1978	N
415901	Link	TX70	433	Stonewall	1957	OA
012386	*Link (Old)*	TX70	429	Stephens		
	Alias for: (**415932**) **Link Deep** [RENAM]					
415932	Link Deep	TX70	429	Stephens	1952	N
415945	Link Ranch	TX70	429	Stephens	1977	OA
415963	Linke	TX20	025	Bee	1956	N
008207	Linke SW	TX20	025	Bee	1981	N
415994	Linker	TX85	219	Hockley	1961	OA
416087	Linne	TX10	493	Wilson	1955	OA
416118	Linne South	TX10	493	Wilson	1966	OA
416180	Linscomb	TX30	361	Orange	1969	O
416273	Linterna	TX80	371	Pecos	1966	N
416285	Linthicum	TX75	413	Schleicher	1980	OA
416285	Linthicum	TX75	451	Tom Green	1973	O
416338	Linville Bayou	TX30	321	Matagorda	1974	ONA
416397	Lion	TX80	475	Ward	1944	ON
416487	Lipan	TX70	221	Hood	1973	ONA
416490	Lipan Creek	TX75	451	Tom Green	1958	ONA
416552	Lips	TX95	357	Ochiltree	1949	OA
416552	Lips	TX95	393	Roberts	1949	OA
416570	Lips Ranch	TX40	215	Hidalgo	1978	N
416572	Lips Ranch North	TX40	047	Brooks	1979	N
416583	Lips South	TX95	393	Roberts	1957	ONA
416614	Lips West	TX95	233	Hutchinson	1959	N
416614	Lips West	TX95	357	Ochiltree	1959	N
416614	Lips West	TX95	393	Roberts	1958	ONA
416645	Lipscomb	TX90	009	Archer	1948	O
416645	Lipscomb	TX95	295	Lipscomb	1957	ONA
416676	Lipscomb East	TX95	295	Lipscomb	1962	ONA
416700	Lipscomb SE	TX95	295	Lipscomb	1972	ONA
416707	Lipscomb South	TX95	295	Lipscomb	1961	ONA
416712	Lipscomb SW	TX95	295	Lipscomb	1974	ONA
014253	Lipsey	TX50	289	Leon	1985	OA
416800	Lisa	TX70	429	Stephens	1983	O
416800	Lisa	TX75	451	Tom Green	1964	O
001573	Lisa B	TX70	363	Palo Pinto	1981	N
013495	Lisa Layne	TX60	499	Wood	1989	OA
013615	Lisbeth	TX95	211	Hemphill	1990	OA
417203	Liska	TX20	297	Live Oak	1951	OA
417327	Lissie	TX30	089	Colorado	1948	ON
417327	Lissie	TX30	481	Wharton	1948	ON
417358	Lissie South	TX30	089	Colorado	1940	N
417358	Lissie South	TX30	481	Wharton	1940	ON
417363	Lissie West	TX30	089	Colorado	1979	N
417369	List	TX70	447	Throckmorton	1987	OA
004004	Lister	TX95	483	Wheeler	1982	N
007908	Lita	TX75	105	Crockett	1980	N
010514	Lite	TX70	367	Parker	1985	N
002158	Littig	TX10	021	Bastrop	1980	O
417513	Little	TX70	143	Erath	1979	N
417544	Little Alamo	TX10	311	McMullen	1947	ONA
010965	Little Annie	TX30	287	Lee	1986	O
012222	Little Boot	TX75	399	Runnels	1987	O
012224	Little Brushy Creek	TX20	123	De Witt	1985	N
417990	Little Buddy	TX50	161	Freestone	1975	N
417990	Little Buddy	TX50	293	Limestone	1975	N
014981	Little Buffalo Hill	TX70	429	Stephens	1994	O
418040	Little Canyon	TX75	443	Terrell	1963	N
418129	Little Cedar	TX70	429	Stephens	1975	OA
009272	Little Cone	TX70	429	Stephens	1985	ONA
418412	Little Creek	TX20	123	De Witt	1983	OA
012562	Little Creek-Chappel	TX90	503	Young	1988	OA
001577	Little Cypress Bottom	TX60	203	Harrison	1981	OA
014564	Little Ears	TX60	347	Nacogdoches	1992	N
418536	Little Flower	TX20	469	Victoria	1959	N
014038	Little Foot Judd Sand	TX70	207	Haskell	1991	O
000701	Little George	TX30	313	Madison	1979	OA
418551	Little Giant	TX90	275	Knox	1979	OA
006500	Little Holmes	TX90	197	Hardeman	1984	O
418629	Little Jim	TX75	399	Runnels	1962	OA
418660	Little Joe	TX80	495	Winkler	1965	ONA
418691	Little Joe East	TX80	495	Winkler	1966	ONA
418722	Little Joe South	TX80	495	Winkler	1968	N
418753	Little John	TX20	025	Bee	1979	N
418753	Little John	TX10	177	Gonzales	1977	OA
418753	Little John	TX50	349	Navarro	1963	O
418784	Little Kentucky	TX20	239	Jackson	1945	ONA
418815	Little Kentucky North	TX20	239	Jackson	1949	ON
008714	Little Lacie	TX70	417	Shackelford	1984	N
001579	Little Longhorn	TX70	083	Coleman	1979	OA
010515	Little Longhorn North	TX70	083	Coleman	1985	N
418954	Little Max	TX10	493	Wilson	1978	OA
419094	Little New York	TX10	177	Gonzales	1969	OA
012225	Little Oak	TX30	457	Tyler	1987	N
010516	Little Pheasant	TX30	321	Matagorda	1985	N
014984	Little Ranch	TX70	417	Shackelford	1994	O
419404	Little Rock Creek	TX30	199	Hardin	1959	N
419466	Little Rose	TX40	249	Jim Wells	1952	ON
419497	Little Rose North	TX40	249	Jim Wells	1964	O
419528	Little Rose South	TX40	249	Jim Wells	1960	ONA
006139	Little Sands	TX70	133	Eastland	1983	N
010517	Little Sandy	TX70	429	Stephens	1986	ON
419714	Little Tom	TX10	507	Zavala	1957	ONA
420024	Littlefield	TX85	279	Lamb	1953	OA
420031	Littlefield NE	TX85	279	Lamb	1977	O
420055	Littlefield South	TX85	279	Lamb	1967	OA
420067	Littlefield SW	TX85	279	Lamb	1975	OA
001582	Littlepage	TX70	447	Throckmorton	1979	OA
420079	Littleton	TX20	297	Live Oak	1976	N
420117	Littman	TX80	003	Andrews	1951	OA
420117	Littman	TX85	165	Gaines	1951	OA
420179	Live Oak	TX75	095	Concho	1993	O
420179	*Live Oak*	TX75	105	Crockett		
	Alias for: (**009831**) **Live Oak West** [RENAM]					
420179	Live Oak	TX75	327	Menard	1981	OA
420182	Live Oak Bayou	TX30	321	Matagorda	1978	N
420185	Live Oak Draw	TX75	105	Crockett	1974	N
007909	Live Oak Draw North	TX75	105	Crockett	1981	N
420210	Live Oak Lake	TX20	175	Goliad	1965	ONA
420241	Live Oak Lake North	TX20	175	Goliad	1965	N
009831	Live Oak West	TX75	105	Crockett	1940	O
420303	Lively	TX75	327	Menard	1983	N
420365	Livengood	TX70	207	Haskell	1955	O
420396	Livengood South	TX70	207	Haskell	1956	OA
420427	Livermore	TX80	389	Reeves	1978	N
420613	Liverpool	TX30	039	Brazoria	1949	ONA
420644	Liverpool East	TX30	039	Brazoria	1954	O
420737	Livingston	TX30	291	Liberty	1973	O
420737	Livingston	TX30	373	Polk	1932	ONA
420737	Livingston	TX70	447	Throckmorton	1985	O
420831	Liz	TX70	417	Shackelford	1977	O
420831	Liz	TX40	479	Webb	1978	N
001583	Liz B	TX70	429	Stephens	1979	OA

Field Code	Field Name/ Alias/Remarks	State/ Sub	Co Code	County	Disc Year	Field Type
001584	Liz East	TX40	479	Webb	1980	N
015305	Lizard Creek	TX10	311	McMullen	1995	O
420850	Lizzie	TX70	441	Taylor	1974	OA
421032	Llano	TX75	435	Sutton	1971	N
421156	Lloyd	TX75	399	Runnels	1950	OA
015306	Lloyd Edwards	TX90	077	Clay	1994	O
421218	Lloyd Heard	TX90	009	Archer	1971	O
004748	Loa	TX20	469	Victoria	1983	N
421435	Lobito	TX80	371	Pecos	1978	O
421451	Lobo	TX40	273	Kleberg	1963	ON
421482	Lobo SE	TX40	273	Kleberg	1971	ONA
421497	Lobo West	TX40	273	Kleberg	1979	N
421513	Lochridge	TX30	039	Brazoria	1936	ONA
421544	Lochridge North	TX30	039	Brazoria	1955	ON
421606	Locke	TX95	211	Hemphill	1971	ON
421606	Locke	TX95	393	Roberts	1971	ON
421637	Locker	TX70	049	Brown	1983	OA
421637	Locker	TX70	083	Coleman	1983	OA
421668	Lockett	TX90	487	Wilbarger	1964	OA
421671	Lockett East	TX90	487	Wilbarger	1973	OA
421699	Lockhart	TX95	357	Ochiltree	1980	N
421699	Lockhart	TX40	427	Starr	1943	ONA
008211	Lockhart East	TX40	427	Starr	1980	O
421730	Lockhart SE	TX40	427	Starr	1949	ONA
421792	Lockridge	TX80	475	Ward	1966	ONA
421890	Lockridge South	TX80	389	Reeves	1977	N
421978	Lockwood	TX30	039	Brazoria	1956	OA
422009	Loco	TX40	479	Webb	1981	N
422187	Loco Rico	TX75	399	Runnels	1975	OA
422505	Lodge Creek	TX90	237	Jack	1953	OA
001586	Lodge Creek West	TX90	237	Jack	1981	OA
422629	Lodi	TX60	315	Marion	1958	O
011194	Loeber	TX95	341	Moore	1986	N
422660	Lofton	TX90	009	Archer	1957	OA
422671	Log Cabin	TX70	059	Callahan	1974	OA
422691	Log-Pat	TX85	415	Scurry	1969	OA
423063	Logansport	TX60	365	Panola	1983	N
423111	Lohman Deep	TX40	249	Jim Wells	1977	N
423125	Lohn	TX75	307	McCulloch	1936	ON
423218	Lojon	TX75	307	McCulloch	1959	N
423249	Lokey	TX70	221	Hood	1958	N
423249	Lokey	TX70	367	Parker	1958	N
010522	Lokey-Mitchell	TX70	221	Hood	1984	N
423311	Lolita	TX20	239	Jackson	1940	ONA
423342	Lolita Deep	TX20	239	Jackson	1955	ONA
423373	Lolita East	TX20	239	Jackson	1968	ON
423404	Lolita NE	TX20	239	Jackson	1970	N
423435	Lolita North	TX20	239	Jackson	1964	ONA
423497	Loma Alta	TX10	311	McMullen	1935	ONA
423528	Loma Alta East	TX10	311	McMullen	1956	O
423559	Loma Alta NE	TX10	311	McMullen	1968	N
011488	Loma Alta North	TX10	311	McMullen	1977	N
002161	Loma Alta West	TX10	311	McMullen	1980	N
423590	Loma Blanca	TX40	047	Brooks	1962	ON
001588	Loma Blanca North	TX40	047	Brooks	1980	OA
001589	Loma Blanco East	TX40	047	Brooks	1980	O
423621	Loma Novia	TX40	131	Duval	1934	ONA
423652	Loma Novia East	TX40	131	Duval	1969	ONA
423683	Loma Novia NE	TX40	131	Duval	1958	N
423714	Loma Novia North	TX40	131	Duval	1960	N
423745	Loma Novia South	TX40	131	Duval	1962	O
423776	Loma Novia West	TX40	131	Duval	1959	OA
014359	Loma Vieja	TX40	247	Jim Hogg	1991	N
014359	Loma Vieja	TX40	505	Zapata	1991	N
423807	Loma Vista	TX40	131	Duval	1936	O
423807	Loma Vista	TX10	507	Zavala	1976	OA
423818	Lomas Piedras	TX10	385	Real	1972	N
008715	Lomax	TX80	227	Howard	1984	OA
011785	Lomie	TX90	237	Jack	1976	N
423931	London	TX40	355	Nueces	1937	ONA
423962	London Deep	TX40	355	Nueces	1951	ON
423993	London Gin	TX40	355	Nueces	1949	ONA
014360	London Gin Deep	TX40	355	Nueces	1991	N
424024	London Gin North	TX40	355	Nueces	1955	O
424055	London SE	TX40	355	Nueces	1954	ONA
424086	London SW	TX40	355	Nueces	1966	ONA
424117	London West	TX40	355	Nueces	1956	ONA
424148	Lone	TX90	181	Grayson	1981	OA
424163	Lone Butte	TX95	357	Ochiltree	1979	OA
424163	Lone Butte	TX95	393	Roberts	1979	OA
424179	Lone Camp	TX70	363	Palo Pinto	1931	ONA
	STOR(69)					
424179	Lone Camp	TX70	367	Parker	1931	N
001591	Lone Camp NW	TX70	363	Palo Pinto	1979	N
424186	Lone Camp West	TX70	363	Palo Pinto	1978	N
011786	Lone Joe Deep	TX75	235	Irion	1987	OA
011786	Lone Joe Deep	TX75	383	Reagan	1987	OA
424520	Lone Oak	TX10	029	Bexar	1934	O
424520	Lone Oak	TX60	073	Cherokee	1981	N
424520	Lone Oak	TX70	083	Coleman	1981	OA
424706	Lone Prairie	TX90	337	Montague	1950	OA
424799	Lone Star	TX60	073	Cherokee	1939	OA
424985	Lone Tree	TX30	481	Wharton	1987	N
425068	Lone Wolf	TX20	123	De Witt	1991	O
425109	Lones	TX70	417	Shackelford	1953	OA
425113	Lones East	TX70	417	Shackelford	1974	ONA
013145	Lonesome Dove	TX80	431	Sterling	1989	OA
013012	Lonesome Dove II	TX75	095	Concho	1989	OA
014985	Lonesome Reef	TX75	235	Irion	1994	O
425264	Long	TX70	353	Nolan	1979	OA
425264	Long	TX90	503	Young	1955	OA
001592	Long Bay	TX70	133	Eastland	1981	OA
425326	Long Branch	TX20	239	Jackson	1977	N
425326	Long Branch	TX60	365	Panola	1975	ON
425527	Long King Creek	TX30	373	Polk	1978	N
425543	Long Lake	TX60	001	Anderson	1932	ONA
425543	Long Lake	TX50	161	Freestone	1932	ONA
425543	Long Lake	TX50	289	Leon	1932	ONA
425574	Long Lake East	TX60	001	Anderson	1941	ON
425605	Long Lake South	TX60	001	Anderson	1966	N
425605	Long Lake South	TX50	289	Leon	1963	N
425636	Long Mott	TX20	057	Calhoun	1950	ONA
425667	Long Mott East	TX20	057	Calhoun	1948	ONA
001593	Long Mott North	TX20	057	Calhoun	1980	ON
008212	Long Mott SE	TX20	057	Calhoun	1982	N
425698	Long Mott South	TX20	057	Calhoun	1951	ONA
008213	Long Mott West	TX20	057	Calhoun	1980	N
425791	Long Point	TX30	157	Fort Bend	1951	ONA
000707	Long Point Dome	TX30	157	Fort Bend	1979	N
000708	Long Point NW	TX30	157	Fort Bend	1981	N
000709	Long Prairie	TX30	351	Newton	1980	N
000709	Long Prairie	TX30	361	Orange	1979	N
006501	Long Ranch	TX70	363	Palo Pinto	1983	N
425822	Long Reef	TX40	007	Aransas	1959	O
014986	Long Sleep	TX90	275	Knox	1993	O
008214	Long Station	TX30	199	Hardin	1980	ONA
426008	Long Tom Creek	TX30	373	Polk	1965	O
425853	Long-Rodgers	TX75	383	Reagan	1964	O
426070	Longhorn	TX40	131	Duval	1938	ONA
426070	Longhorn	TX70	447	Throckmorton	1984	OA
426070	Longhorn	TX90	503	Young	1961	OA
426101	Longhorn East	TX40	131	Duval	1945	OA
426109	Longhorn Middle	TX40	131	Duval	1976	N
426132	Longhorn South	TX40	131	Duval	1948	ONA
426163	Longhorn West	TX40	131	Duval	1955	ONA
426194	Longley	TX90	009	Archer	1967	O
009273	Longloria	TX40	131	Duval	1985	OA
426225	Longs Station	TX30	199	Hardin	1950	N
426384	Longview East	TX60	203	Harrison	1979	N
001953	Longview NE	TX60	203	Harrison	1980	N
000142	Longview North	TX60	183	Gregg	1981	N
426504	Longwood	TX60	203	Harrison	1947	ONA
011787	Longwood North	TX60	203	Harrison	1987	N
426535	Longworth	TX70	151	Fisher	1953	O
001594	Longworth West	TX70	151	Fisher	1981	OA
426566	Lonnie Glasscock	TX20	469	Victoria	1953	ONA
426659	Lookout	TX70	083	Coleman	1981	N
013115	Lookout Creek	TX30	481	Wharton	1989	N
426876	Loop	TX85	165	Gaines	1963	N
	STOR(76)					
426938	Loop NE	TX85	165	Gaines	1966	N
426947	Loop South	TX85	165	Gaines	1974	O
001595	Looper	TX90	503	Young	1979	ONA
426969	Lopeno	TX40	505	Zapata	1934	ONA
427000	Lopeno NE	TX40	505	Zapata	1960	N
015308	Lopeno South	TX40	427	Starr	1994	N
001596	Lopeno SW	TX40	505	Zapata	1980	N
014039	Loper	TX50	161	Freestone	1990	N
427031	Lopez	TX40	131	Duval	1935	ONA
427031	Lopez	TX40	479	Webb	1935	ONA
427093	Lopez North	TX40	131	Duval	1951	ONA
002163	Lopez NW	TX40	131	Duval	1982	N
427096	Lopez Ranch	TX40	047	Brooks	1979	N
427100	Lopez West	TX40	479	Webb	1975	N
427124	Lora	TX95	211	Hemphill	1983	OA
427124	Lora	TX75	451	Tom Green	1964	OA
427217	Lord & Shell	TX70	059	Callahan	1954	OA
427310	Lorena	TX90	009	Archer	1957	O
013891	Loretta Rose	TX60	423	Smith	1990	N
007910	Lori Brooke	TX70	207	Haskell	1982	OA
427620	Los Angeles	TX10	283	La Salle	1954	ONA
427717	Los Bancos	TX40	061	Cameron	1976	N
003880	Los Colinas	TX70	253	Jones	1983	OA
427719	Los Cuates Ranch	TX40	247	Jim Hogg	1980	ONA
427721	Los Cuatros	TX10	323	Maverick	1975	ON
010523	Los Cuatros North	TX10	323	Maverick	1979	N
008215	Los Fresnos	TX40	061	Cameron	1982	N
427744	Los Indios	TX40	215	Hidalgo	1944	ONA
006889	*Los Indios East*	TX40	215	Hidalgo		
	Alias for: (**001268**) **Schaleben** [COMB]					
427775	Los Indios SW	TX40	215	Hidalgo	1984	ONA
427806	Los Indios West	TX40	215	Hidalgo	1953	ONA
427899	Los Mogotes	TX40	505	Zapata	1960	N
427930	Los Mogotes North	TX40	505	Zapata	1962	N
427961	Los Olmos	TX40	427	Starr	1925	ONA
001597	Los Olmos Creek	TX40	047	Brooks	1981	N
010524	Los Quatros South	TX10	323	Maverick	1984	N
008216	Los Reyes	TX40	131	Duval	1981	N
006843	Los Rubios	TX40	131	Duval	1984	N
008716	Los Rubios East	TX40	131	Duval	1984	N
428085	Los Torritos	TX40	215	Hidalgo	1951	ONA
004005	Los Torritos NE	TX40	215	Hidalgo	1982	N
428116	Los Torritos North	TX40	215	Hidalgo	1956	ONA
428147	Losoya	TX10	029	Bexar	1957	O
428178	Lost Bridge	TX20	239	Jackson	1984	N
013013	Lost Bridge North	TX20	239	Jackson	1988	N
428271	Lost Creek	TX70	049	Brown	1985	OA
001598	Lost Draw	TX85	501	Yoakum	1980	OA
013650	Lost Fork	TX20	239	Jackson	1991	N
013650	Lost Fork	TX30	481	Wharton	1991	N
014312	Lost Fritz	TX60	423	Smith	1992	N
007404	Lost Horizons	TX90	237	Jack	1983	OA
428364	Lost Lake	TX30	071	Chambers	1929	ONA
428395	Lost Lake North	TX30	071	Chambers	1970	N
428426	Lost Lake West	TX30	071	Chambers	1968	N
428457	Lost Mule	TX10	055	Caldwell	1990	OA
015309	Lost Ranch	TX30	291	Liberty	1994	N
428767	Lost Valley	TX90	237	Jack	1971	OA
428829	Lott	TX50	145	Falls	1937	OA
428848	Lott Ranch	TX95	483	Wheeler	1976	N
001599	Lott-Alexander	TX70	151	Fisher	1981	ONA
428836	Lott-Garza	TX85	169	Garza	1974	O
009274	Lotta	TX60	203	Harrison	1985	ONA
014851	Lou Ann	TX80	227	Howard	1994	O
428922	Lou Ella	TX40	249	Jim Wells	1950	ON
428922	Lou Ella	TX40	409	San Patricio	1950	ON
428953	Lou-Ken	TX90	503	Young	1957	OA
428974	Louann	TX70	417	Shackelford	1976	O
008554	Louder	TX80	317	Martin	1984	OA
429015	Loudy	TX50	213	Henderson	1968	N
429027	Louie	TX10	507	Zavala	1978	O
429031	Louie Bob Davis	TX70	417	Shackelford	1974	OA
429035	Louie Herring	TX10	127	Dimmit	1975	N
011491	Louis	TX80	135	Ector	1987	OA

Field Code	Field Name/ Alias/Remarks	State/ Sub	Co Code	County	Disc Year	Field Type
001600	Louis Lake	TX70	207	Haskell	1981	OA
429170	Louise	TX30	481	Wharton	1933	ONA
429201	Louise East	TX30	481	Wharton	1955	ONA
429224	Louise NE	TX30	481	Wharton	1972	N
429232	Louise North	TX30	481	Wharton	1943	ONA
429263	Louise NW	TX30	481	Wharton	1965	N
429294	Louise South	TX30	481	Wharton	1959	ONA
429325	Louise SW	TX30	481	Wharton	1966	ON
429356	Louise West	TX30	481	Wharton	1948	ONA
429542	Love	TX70	083	Coleman	1983	OA
429542	Love	TX90	197	Hardeman	1983	OA
429542	Love	TX75	399	Runnels	1951	OA
009834	*Love Lady Creek*	TX50	145	Falls		
	Alias for: (**428829**) **Lott** [COMB]					
429914	Lovelady	TX80	475	Ward	1964	OA
430224	Lovells Lake	TX30	245	Jefferson	1938	ONA
430255	Lovells Lake East	TX30	245	Jefferson	1952	O
430286	Lovells Lake North	TX30	245	Jefferson	1944	ONA
430317	Loven Ranch	TX70	059	Callahan	1952	O
014459	Lovers Resort	TX70	433	Stonewall	1992	O
430441	Lovett	TX70	433	Stonewall	1980	OA
430503	Lovia	TX40	131	Duval	1948	OA
430534	Loving	TX70	429	Stephens	1939	ONA
004441	Loving SE	TX90	503	Young	1983	OA
013014	Loving SW	TX90	503	Young	1988	ON
430565	Lovington	TX75	399	Runnels	1984	O
430689	Low-Davis	TX70	417	Shackelford	1956	OA
007911	Lowake	TX75	451	Tom Green	1982	OA
430751	Lowe	TX80	003	Andrews	1953	OA
430751	Lowe	TX10	311	McMullen	1938	O
430751	Lowe	TX80	495	Winkler	1946	O
430782	Lowe Ranch	TX10	311	McMullen	1951	ON
430813	Lowe West	TX80	003	Andrews	1971	OA
013249	Lowell Ford	TX70	429	Stephens	1989	OA
009275	Lower Half	TX80	431	Sterling	1985	ONA
430937	Lowery	TX20	469	Victoria	1964	N
430968	Lowery & Wilson	TX80	371	Pecos	1951	O
430999	Lowrance	TX20	285	Lavaca	1980	N
430999	Lowrance	TX10	311	McMullen	1960	N
430999	Lowrance	TX90	503	Young	1958	OA
006924	Lowrance Ranch	TX20	285	Lavaca	1984	N
011196	Loy Jackson	TX70	083	Coleman	1986	O
007912	Loyce	TX70	133	Eastland	1981	N
431315	Loyd Mountain	TX85	415	Scurry	1974	OA
431309	Loyd-Dalton	TX70	363	Palo Pinto	1949	OA
431340	Lozone	TX85	415	Scurry	1956	OA
009276	Lu Vera	TX85	445	Terry	1985	OA
431721	*Lubbock*	TX85	303	Lubbock		
	Alias for: (**407600**) **Lee Harrison** [RENAM]					
431752	Lubbock West	TX85	303	Lubbock	1958	O
431845	Lubitit	TX30	199	Hardin	1968	ONA
431876	Luby	TX40	355	Nueces	1937	ONA
001602	Luby Deep	TX40	355	Nueces	1941	O
431907	Luby East	TX40	355	Nueces	1967	OA
431938	Luby North	TX40	355	Nueces	1939	ONA
431969	Luby SW	TX40	355	Nueces	1955	N
432000	Luby West	TX40	355	Nueces	1964	ON
432031	Luc-Wes	TX90	503	Young	1958	OA
432062	Lucas	TX90	237	Jack	1985	OA
432093	Lucas Creek	TX10	013	Atascosa	1965	ONA
011492	Lucas P	TX10	507	Zavala	1982	N
013015	Lucas Preston	TX95	483	Wheeler	1988	N
432465	Lucille	TX20	297	Live Oak	1958	OA
432465	Lucille	TX90	503	Young	1981	OA
010525	Lucille South	TX20	297	Live Oak	1985	N
014783	Luck Lloyd	TX20	469	Victoria	1994	N
432527	Luck-Pot	TX85	033	Borden	1954	OA
432558	Lucky	TX30	321	Matagorda	1941	ONA
432558	Lucky	TX70	417	Shackelford	1975	N
432565	Lucky "B"	TX90	337	Montague	1970	O
009452	Lucky Boys	TX90	197	Hardeman	1985	OA
014460	Lucky Break	TX70	253	Jones	1992	O
432577	Lucky Canyon	TX75	235	Irion	1976	ONA
432580	Lucky Canyon East	TX75	235	Irion	1977	OA
011997	Lucky East	TX30	321	Matagorda	1986	OA
001603	Lucky Jack	TX90	237	Jack	1981	ONA
432605	Lucky Lane	TX70	429	Stephens	1978	ONA
432620	Lucky Lucy	TX75	435	Sutton	1964	N
432651	Lucky Mag	TX75	235	Irion	1956	OA
432682	Lucky Mag SE	TX75	235	Irion	1958	O
432713	Lucky Mag West	TX75	235	Irion	1964	OA
012568	Lucky NE	TX30	321	Matagorda	1988	N
008217	Lucky Numbers	TX40	355	Nueces	1983	N
432744	Lucky NW	TX30	321	Matagorda	1947	ONA
005627	Lucky Pierre	TX75	399	Runnels	1983	OA
432775	Lucky Ridge	TX90	237	Jack	1969	O
001604	Lucky Ridge NE	TX90	237	Jack	1980	N
432806	Lucky Ridge SW	TX90	237	Jack	1969	OA
001605	Lucky Scott	TX80	317	Martin	1980	OA
432868	Lucky South	TX30	321	Matagorda	1947	ONA
001606	Lucky Stan	TX80	317	Martin	1980	N
432930	Lucky Strike	TX70	059	Callahan	1955	O
432930	Lucky Strike	TX80	335	Mitchell	1980	OA
432930	Lucky Strike	TX80	431	Sterling	1980	OA
432946	Lucky Thomas	TX70	049	Brown	1973	ONA
432961	Lucky West	TX30	321	Matagorda	1959	ONA
432940	Lucky-Thirteen	TX90	337	Montague	1970	O
432992	Lucy	TX85	033	Borden	1955	OA
433006	Lucy Crabtree	TX20	469	Victoria	1977	ON
433091	Lucy NE	TX85	033	Borden	1976	OA
433093	Lucy North	TX85	033	Borden	1973	ONA
009453	Lucy NW	TX85	033	Borden	1983	OA
008717	Lucy West	TX85	033	Borden	1984	OA
001607	Ludeman	TX80	301	Loving	1980	N
013146	Luecke-Stewart	TX30	287	Lee	1988	OA
433271	Lueders East	TX70	417	Shackelford	1952	O
433302	Lueders North	TX70	417	Shackelford	1950	O
433333	Lueders South	TX70	253	Jones	1952	OA
433364	Lueders West	TX70	253	Jones	1951	O
001608	Luer	TX20	469	Victoria	1978	N
012569	Luig	TX90	009	Archer	1988	O
433457	Luisa	TX40	479	Webb	1959	O
433519	Luke	TX90	009	Archer	1943	OA
433535	Luke Grace	TX90	503	Young	1974	ONA
433540	Luke Grace North	TX90	503	Young	1975	ONA
433550	Luke Lenapah	TX90	009	Archer	1956	O
433581	Luke North	TX90	009	Archer	1951	O
013016	Luke Wilson	TX90	009	Archer	1988	O
009621	Luker	TX70	049	Brown	1982	N
014987	Lula Bell	TX75	413	Schleicher	1994	O
433767	Lula Neal	TX70	133	Eastland	1956	OA
433798	Lula NW	TX10	137	Edwards	1972	N
433860	Luling	TX10	055	Caldwell	1958	OA
433932	Luling West	TX10	055	Caldwell	1977	OA
433891	Luling-Branyon	TX10	055	Caldwell	1922	ONA
433891	Luling-Branyon	TX10	187	Guadalupe	1922	ONA
433922	Luling-Branyon West	TX10	187	Guadalupe	1967	O
433953	Lulu	TX75	105	Crockett	1951	O
433984	Luna-Mag	TX90	237	Jack	1955	OA
434015	Lunar	TX70	447	Throckmorton	1969	O
434046	Lund	TX10	453	Travis	1949	OA
013250	Lundberg	TX95	421	Sherman	1989	N
434077	Lundell	TX40	131	Duval	1937	ONA
434077	Lundell	TX40	479	Webb	1980	N
434101	Lundell NE	TX40	131	Duval	1972	N
434108	Lundell North	TX40	131	Duval	1969	ONA
434139	Lundell South	TX40	131	Duval	1963	ONA
434217	Lundquist	TX30	089	Colorado	1975	N
434219	Lundy	TX90	237	Jack	1978	N
434232	Lunsford	TX70	447	Throckmorton	1954	OA
434294	Lupton	TX90	237	Jack		
434325	Lupton McLester	TX90	503	Young	1936	OA
010972	Lupus	TX85	165	Gaines	1986	O
434356	Lurey	TX30	039	Brazoria	1954	OA
007913	Lusby	TX70	143	Erath	1980	N
434542	Luther	TX40	409	San Patricio	1954	O
434573	Luther East	TX80	227	Howard	1955	OA
434759	Luther North	TX80	227	Howard	1952	OA
434821	Luther SE	TX80	227	Howard	1953	ONA
435007	Lutrick	TX85	189	Hale	1948	OA
435038	Luttes	TX40	061	Cameron	1960	N
435069	Lutz	TX90	077	Clay	1950	OA
004444	Lyco	TX80	371	Pecos	1983	O
435434	Lyda	TX20	057	Calhoun	1984	N
435434	Lyda	TX40	427	Starr	1956	N
435448	Lydia	TX30	089	Colorado	1978	N
435465	Lyford	TX40	489	Willacy	1969	N
435496	Lygay	TX75	081	Coke	1948	ONA
435527	Lygay East	TX75	081	Coke	1958	OA
435558	Lygay South	TX75	081	Coke	1951	O
435589	Lykes	TX40	479	Webb	1942	O
435620	Lyle Wilson	TX40	131	Duval	1958	ON
435651	Lyles	TX90	009	Archer	1957	O
435651	Lyles	TX80	103	Crane	1967	OA
435651	Lyles	TX40	131	Duval	1952	N
435682	Lyles East	TX80	103	Crane	1969	OA
002164	Lyles Ranch	TX10	507	Zavala	1978	N
435713	Lyman	TX75	383	Reagan	1957	O
435770	Lyn Kay	TX85	263	Kent	1975	OA
435773	Lyn-Kay South	TX85	263	Kent	1978	OA
435775	Lynch	TX90	097	Cooke	1955	OA
435775	Lynch	TX85	165	Gaines	1984	N
435899	Lynchburg	TX30	201	Harris	1952	N
008925	Lynda	TX20	025	Bee	1984	ONA
001609	Lyndi	TX70	059	Callahan	1980	N
436116	Lyne Maxine	TX20	297	Live Oak	1951	ON
436147	Lynn	TX85	305	Lynn	1978	OA
436147	Lynn	TX90	503	Young	1948	ONA
436181	Lynn Creek	TX90	237	Jack	1979	OA
001610	Lynn Glass	TX80	173	Glasscock	1981	OA
008788	Lynx-Aguilar	TX70	083	Coleman	1984	ONA
436364	Lyons	TX30	041	Brazos	1980	N
436364	Lyons	TX30	051	Burleson	1980	N
436364	Lyons	TX20	255	Karnes	1984	N
436705	Lyssy	TX10	493	Wilson	1963	OA
436715	Lyssy Ranch	TX10	283	La Salle	1975	N
436736	Lytle	TX10	029	Bexar	1954	O
436736	Lytle	TX90	237	Jack	1950	ONA
436642	Lytle Gap	TX70	059	Callahan	1974	OA
436741	Lytle Gap West	TX70	059	Callahan	1975	OA
010796	Lytton Ranch West	TX40	247	Jim Hogg	1986	OA
436767	Lytton Springs	TX10	055	Caldwell	1925	OA
001611	M & A	TX90	237	Jack	1979	O
437427	M & F	TX40	505	Zapata	1960	ON
013894	M & K	TX85	125	Dickens	1991	O
437458	M & M	TX80	371	Pecos	1960	OA
437458	M & M	TX40	409	San Patricio	1960	OA
437489	M & M East	TX80	371	Pecos	1963	O
001612	M & P	TX70	417	Shackelford	1980	ONA
001612	M & P	TX70	447	Throckmorton	1980	ONA
437520	M & S	TX75	461	Upton	1963	O
013496	M & V	TX90	121	Denton	1989	N
437551	M & W	TX80	371	Pecos	1967	N
014566	M A	TX70	363	Palo Pinto	1993	N
437582	M A J	TX80	301	Loving	1968	ONA
437613	M A K	TX80	003	Andrews	1963	OA
437613	M A K	TX80	317	Martin	1963	OA
013251	M A W	TX75	399	Runnels	1989	OA
437644	M B	TX70	417	Shackelford	1970	ON
004006	M B A	TX85	125	Dickens	1982	OA
011197	M C J	TX70	207	Haskell	1986	O
437668	M C L	TX70	447	Throckmorton	1973	OA
437675	M C S	TX90	009	Archer	1955	OA
008718	M C Vinson	TX75	095	Concho	1984	N
437737	M D C	TX90	503	Young	1957	O
011999	M D Carey	TX70	441	Taylor	1987	O
437768	M D S	TX60	423	Smith	1963	O
004007	M D Stewart	TX70	143	Erath	1982	O
437771	M Davis	TX85	263	Kent	1976	ON
007915	M E B	TX75	451	Tom Green	1981	O
003881	M E C	TX70	049	Brown	1983	N
437775	M E G	TX10	127	Dimmit	1976	ONA
007136	M E I	TX10	177	Gonzales	1982	OA
001613	M E S	TX70	363	Palo Pinto	1981	ONA

Field Code	Field Name/ Alias/Remarks	State/ Sub	Co Code	County	Disc Year	Field Type
013895	M F E	TX80	003	Andrews	1991	OA
437783	M F Jake Lawless	TX10	323	Maverick	1972	ONA
437787	M F R	TX75	095	Concho	1974	ON
437799	M G C	TX70	059	Callahan	1971	ONA
437830	M G F	TX85	501	Yoakum	1969	OA
437861	M G F-Bronco	TX85	501	Yoakum	1970	O
437864	M G R	TX40	479	Webb	1978	N
437866	M G W	TX30	201	Harris	1977	N
437871	M Garza	TX40	247	Jim Hogg	1974	O
013147	M Gaston	TX30	455	Trinity	1989	ONA
437892	M H B	TX80	003	Andrews	1955	O
013252	M H D R	TX70	363	Palo Pinto	1989	N
000716	M Half Circle	TX30	245	Jefferson	1981	ONA
012570	M Half Circle South	TX30	245	Jefferson	1988	N
437923	M J M	TX10	493	Wilson	1971	OA
013253	M J R	TX70	049	Brown	1989	N
004751	M J Reid	TX70	049	Brown	1982	ONA
437982	M M A	TX40	479	Webb	1978	N
437985	M M C	TX70	207	Haskell	1963	O
010798	M M W	TX10	137	Edwards	1986	N
010798	M M W	TX75	435	Sutton	1986	N
438016	M O P	TX40	249	Jim Wells	1960	O
008575	M O T	TX60	159	Franklin	1983	N
438078	M P F	TX80	371	Pecos	1969	ONA
438109	M P I	TX75	105	Crockett	1968	ONA
438140	M P S	TX90	337	Montague	1955	ONA
013497	M Ross	TX70	429	Stephens	1989	N
014784	M SR	TX70	441	Taylor	1993	O
438168	M W J	TX75	235	Irion	1976	OA
001614	M W L	TX70	059	Callahan	1977	OA
001616	M Y Vick	TX30	313	Madison	1980	OA
011198	M-G	TX30	089	Colorado	1987	N
437954	M-K	TX70	447	Throckmorton	1967	OA
438047	M-P-C	TX70	417	Shackelford	1957	OA
003882	M-Ray	TX70	417	Shackelford	1983	N
003882	M-Ray	TX70	429	Stephens	1982	ONA
438171	Maag	TX90	009	Archer	1951	O
438233	Mabee	TX80	003	Andrews	1944	OA
438233	Mabee	TX80	317	Martin	1944	OA
438264	Mabee North	TX80	003	Andrews	1953	ON
438295	Maben	TX85	263	Kent	1989	OA
010527	Maberry	TX90	097	Cooke	1986	O
438308	Mabry	TX90	503	Young	1975	OA
438326	Mac	TX90	023	Baylor	1985	OA
438326	Mac	TX70	049	Brown	1983	N
438326	Mac	TX40	479	Webb	1979	N
438357	Mac-Boring	TX80	135	Ector	1952	OA
438388	Mac-Der	TX80	371	Pecos	1944	ON
014988	Macaroni	TX20	239	Jackson	1994	N
438481	Macdon	TX20	025	Bee	1957	ONA
438512	MacDonald	TX30	039	Brazoria	1967	ON
438543	*Macedonia*	TX60	405	San Augustine		
	Alias for: (**004302**) **Brookeland** [COMB]					
438698	Mach	TX30	481	Wharton	1949	ONA
438706	Mach North	TX30	481	Wharton	1975	N
012571	Macho Creek	TX40	131	Duval	1988	OA
003883	Mack	TX85	101	Cottle	1983	OA
014989	Mack Lake	TX30	241	Jasper	1993	N
011794	Mack Newsom	TX70	049	Brown	1987	N
438822	Mackey	TX70	417	Shackelford	1962	OA
439008	Mackoy	TX90	181	Grayson	1952	OA
439039	Mackoy East	TX90	181	Grayson	1956	OA
439070	Mackoy NW	TX90	181	Grayson	1955	O
439101	Mackoy South	TX90	181	Grayson	1955	O
439235	Maclaw	TX80	371	Pecos	1975	OA
439245	MacMahon	TX75	399	Runnels	1974	OA
439442	Maconda	TX30	321	Matagorda	1960	N
011494	Mad Dog	TX70	133	Eastland	1987	OA
011796	Madame Queen	TX40	249	Jim Wells	1987	N
439597	Madden East	TX90	485	Wichita	1953	OA
439628	Madden North	TX90	485	Wichita	1954	O
439721	Maddox	TX90	077	Clay	1984	OA
439721	Maddox	TX70	441	Taylor	1949	O
010529	Madeley	TX30	339	Montgomery	1986	O
001619	Madera Ranch	TX80	301	Loving	1980	N
439752	Madero	TX40	273	Kleberg	1963	ONA
439783	Madero East	TX40	273	Kleberg	1968	ONA
439814	Madero South	TX40	273	Kleberg	1964	ONA
439845	Madero West	TX40	273	Kleberg	1964	N
001620	Madewell	TX70	133	Eastland	1981	OA
439969	Madison	TX90	487	Wilbarger	1969	O
440031	Madisonville	TX30	185	Grimes	1946	N
440031	Madisonville	TX30	313	Madison	1946	ONA
440051	Madisonville East	TX30	313	Madison	1983	ONA
440062	Madisonville NE	TX30	313	Madison	1960	ONA
440093	Madisonville North	TX30	313	Madison	1951	OA
000717	Madisonville NW	TX30	313	Madison	1980	OA
004447	Madisonville SE	TX30	313	Madison	1982	O
440124	Madisonville South	TX30	185	Grimes	1953	ONA
440124	Madisonville South	TX30	313	Madison	1953	ONA
000718	Madisonville SW	TX30	185	Grimes	1981	ONA
000718	Madisonville SW	TX30	313	Madison	1981	ONA
440155	Madisonville West	TX30	313	Madison	1976	OA
440217	Madora	TX75	451	Tom Green	1961	ONA
440248	Madora East	TX75	451	Tom Green	1964	OA
440300	Mae	TX90	503	Young	1975	OA
440279	Maedgen	TX40	409	San Patricio	1945	ONA
440341	Maetze	TX20	175	Goliad	1953	ONA
440372	Maetze North	TX20	175	Goliad	1965	N
440403	Maetze South	TX20	175	Goliad	1950	N
440434	Maetze SW	TX20	175	Goliad	1954	N
440465	Maetze West	TX20	175	Goliad	1970	N
440474	Mag	TX75	105	Crockett	1978	OA
440474	Mag	TX10	177	Gonzales	1976	ONA
440527	Magee	TX90	337	Montague	1947	OA
001622	Magens	TX70	363	Palo Pinto	1981	OA
007916	Magers	TX70	363	Palo Pinto	1981	ONA
440582	Maggie	TX50	395	Robertson	1974	OA
014785	Maggie Lou	TX70	133	Eastland	1993	N
440589	Maggie Neal	TX75	105	Crockett	1955	OA
007917	Magic Valley	TX70	367	Parker	1980	N
004448	Magill	TX10	491	Williamson	1982	N
440620	Magnet Withers	TX30	321	Matagorda	1936	N
440620	Magnet Withers	TX30	481	Wharton	1936	ONA
440651	Magnet Withers East	TX30	481	Wharton	1952	ONA
440682	Magnet Withers North	TX30	481	Wharton	1959	O
440713	Magnet Withers South	TX30	481	Wharton	1964	ON
440744	Magnet Withers West	TX30	481	Wharton	1958	ONA
440775	Magnolia	TX60	001	Anderson	1992	OA
440775	Magnolia	TX30	339	Montgomery	1941	O
440806	Magnolia Beach	TX20	057	Calhoun	1950	ONA
440837	Magnolia Beach East	TX20	057	Calhoun	1955	OA
001623	Magnolia Beach South	TX20	057	Calhoun	1981	N
440868	Magnolia Beach-Kellers Bay	TX20	057	Calhoun	1951	ONA
440899	Magnolia City	TX40	249	Jim Wells	1939	ONA
440899	Magnolia City	TX40	273	Kleberg	1939	ONA
440930	Magnolia City North	TX40	249	Jim Wells	1943	ONA
440961	Magnolia City SW	TX40	249	Jim Wells	1964	ONA
440992	Magnolia City West	TX40	249	Jim Wells	1946	ONA
441023	Magnolia Sealy	TX80	475	Ward	1939	OA
441023	Magnolia Sealy	TX80	495	Winkler	1939	OA
441054	Magnolia Sealy NW	TX80	475	Ward	1971	OA
441085	Magnolia Sealy South	TX80	475	Ward	1940	ONA
441116	Magnolia Sealy West	TX80	475	Ward	1959	OA
441120	Magnum	TX70	049	Brown	1978	OA
441120	Magnum	TX70	059	Callahan	1978	OA
441120	Magnum	TX70	133	Eastland	1978	OA
001624	Magnum North	TX70	133	Eastland	1980	N
009277	Magoun NE	TX95	295	Lipscomb	1984	N
013807	Magoun South	TX95	295	Lipscomb	1979	N
441178	Maguellitos	TX10	283	La Salle	1984	N
441178	Maguellitos	TX40	479	Webb	1950	N
441184	Maguellitos NE	TX10	283	La Salle	1965	N
441209	Maguire	TX90	337	Montague	1948	OA
441240	Magutex	TX80	003	Andrews	1952	OA
012799	Magutex North	TX80	003	Andrews	1988	OA
441255	Mahaffey	TX30	241	Jasper	1975	ONA
013498	Mahalitc	TX30	481	Wharton	1990	N
441333	Mahler	TX90	009	Archer	1956	O
441519	Main	TX90	487	Wilbarger	1943	OA
441612	Maizie Wrather	TX90	503	Young	1952	O
441643	Major	TX75	399	Runnels	1985	OA
441829	Malakoff	TX50	213	Henderson	1963	OA
441860	Malakoff SE	TX50	213	Henderson	1961	O
441891	Malakoff South	TX50	213	Henderson	1953	ONA
001626	Malakoff West	TX50	213	Henderson	1981	OA
002167	Malatek	TX10	177	Gonzales	1981	N
441922	Malbetan	TX70	441	Taylor	1969	OA
441953	Malcolm	TX70	447	Throckmorton	1950	OA
441984	Malcolm South	TX70	447	Throckmorton	1963	O
442032	Males	TX70	367	Parker	1976	N
442046	Maley	TX20	025	Bee	1951	ON
442077	Maley West	TX20	025	Bee	1955	N
442139	Malicky	TX80	371	Pecos	1949	OA
008926	Malinda	TX20	175	Goliad	1984	N
442449	Mallard North	TX90	337	Montague	1958	OA
442480	Mallet	TX85	079	Cochran	1987	OA
442480	*Mallet*	TX95	111	Dallam		
	Alias for: (**376556**) **Kerrick** [COMB]					
442480	Mallet	TX85	219	Hockley	1987	OA
013018	Mallet West	TX85	079	Cochran	1989	O
442542	Mallett	TX85	219	Hockley	1953	O
442573	Mallory	TX70	363	Palo Pinto	1982	N
001627	Malo Domingo	TX20	255	Karnes	1980	N
442604	Malo Sueno	TX40	479	Webb	1959	ONA
442635	Malone	TX20	025	Bee	1954	N
442645	Malone Ranch	TX20	025	Bee	1973	ONA
009279	Maltsberger	TX10	283	La Salle	1984	OA
442852	Mammoth Creek	TX95	295	Lipscomb	1954	ONA
442883	Mammoth Creek North	TX95	295	Lipscomb	1961	ONA
003023	Mammoth Creek NW	TX95	295	Lipscomb	1980	N
442914	Mammoth Creek South	TX95	295	Lipscomb	1968	ONA
442945	Mammoth Creek SW	TX95	295	Lipscomb	1965	ONA
443100	Manahuilla	TX20	175	Goliad	1957	ON
443131	Manana	TX40	427	Starr	1961	OA
443162	Manarte	TX95	359	Oldham	1969	OA
013254	Manchaca West	TX20	123	De Witt	1989	OA
443364	Mancho Prado	TX40	479	Webb	1974	N
006303	Maner	TX95	421	Sherman	1983	O
443534	Manford	TX10	187	Guadalupe	1929	O
443596	Mangum	TX70	133	Eastland	1954	N
001628	Mangum North	TX70	133	Eastland	1980	OA
001629	Mangum South	TX70	133	Eastland	1980	ONA
443616	Mangum West	TX70	133	Eastland	1977	OA
443658	Manila	TX40	247	Jim Hogg	1940	ONA
443689	Manila South	TX40	247	Jim Hogg	1954	ONA
443689	Manila South	TX40	479	Webb	1958	N
443906	Mankins	TX90	009	Archer	1939	OA
007137	Mankins South	TX90	009	Archer	1982	OA
443927	Manly	TX70	253	Jones	1977	OA
443937	Mann	TX50	161	Freestone	1968	N
443968	Mann North	TX50	161	Freestone	1969	N
444015	Manna	TX90	503	Young	1976	OA
444216	Manning	TX90	497	Wise	1983	ONA
444247	Manning-Davis	TX70	447	Throckmorton	1949	O
444278	Manning-Harrington	TX70	447	Throckmorton	1947	OA
444309	Manning-Oconnor	TX70	429	Stephens	1946	ONA
444402	Manor Lake	TX30	039	Brazoria	1955	N
444433	Manor Lake East	TX30	039	Brazoria	1962	N
010530	Manos Pa Arribas	TX40	505	Zapata	1985	N
444743	Mantor-Briggs	TX40	355	Nueces	1947	ONA
444774	Mantor-Briggs South	TX40	355	Nueces	1967	O
008222	Manuel	TX30	039	Brazoria	1981	O
001631	Manuel Perez	TX40	249	Jim Wells	1980	ONA
444836	Manvel	TX30	039	Brazoria	1931	ONA
444836	Manvel	TX30	201	Harris	1931	ON
444867	Manvel East	TX30	039	Brazoria	1964	OA
444898	Manvel NW	TX30	039	Brazoria	1949	O
444929	Manvel SE	TX30	039	Brazoria	1966	O
444960	Manvel West	TX30	039	Brazoria	1967	ONA
001632	Manzanita	TX80	371	Pecos	1981	N
445146	Manziel	TX60	499	Wood	1944	ONA
445177	Manziel Bros	TX60	423	Smith	1952	OA
014361	Manziel East	TX60	499	Wood	1992	N

Field Code	Field Name/ Alias/Remarks	State/ Sub	Co Code	County	Disc Year	Field Type
001633	Manziel NE	TX60	419	Shelby		N
445208	Manziel SE	TX60	499	Wood	1967	OA
008223	Manziel West	TX60	499	Wood	1982	OA
445242	Maple Branch	TX30	471	Walker	1994	N
445456	Maple Hughes	TX10	187	Guadalupe	1967	OA
008225	Maple Leaf	TX30	041	Brazos	1982	O
008226	Maple Slough	TX30	199	Hardin	1983	ONA
445549	Maple Spring	TX60	449	Titus	1959	OA
445642	Mapleton	TX60	225	Houston	1964	OA
445711	Mar Glo	TX80	371	Pecos	1978	OA
006503	Mar-Sal	TX90	337	Montague	1984	OA
445735	Mar-Tex	TX70	353	Nolan	1952	O
445750	Marak Church	TX10	331	Milam	1973	O
008558	Maralo	TX80	371	Pecos	1984	OA
010531	Maranatha	TX70	363	Palo Pinto	1985	N
009280	Marble Falls	TX70	363	Palo Pinto	1984	N
446107	Marcado Creek	TX20	469	Victoria	1945	ONA
446138	Marcado Creek East	TX20	469	Victoria	1966	ON
446169	Marcado Creek South	TX20	469	Victoria	1967	O
446200	Marcado Creek West	TX20	469	Victoria	1963	N
002168	Marcelina Creek	TX10	013	Atascosa	1980	OA
002168	Marcelina Creek	TX10	493	Wilson	1980	OA
000724	Marchawn	TX75	413	Schleicher	1980	OA
000725	Marek	TX30	015	Austin	1978	O
446820	Margaret	TX90	155	Foard	1978	OA
446851	Margaret Benson	TX85	219	Hockley	1969	O
001635	Margarita	TX40	505	Zapata	1979	N
446861	Margarraugh	TX95	393	Roberts	1977	OA
446913	Marge	TX70	059	Callahan	1956	OA
446944	Marge East	TX70	059	Callahan	1966	ONA
010799	Margery	TX70	441	Taylor	1986	OA
001636	Margie	TX70	059	Callahan	1979	N
446990	Margie Louise	TX70	059	Callahan	1978	N
447006	Margo	TX40	427	Starr	1940	N
447037	Margo NE	TX40	427	Starr		
006141	Margo West	TX40	427	Starr	1982	N
001659	Marholl	TX85	115	Dawson	1981	OA
000726	Mari-Bill	TX75	399	Runnels	1980	ONA
447058	Maria	TX30	481	Wharton	1980	N
006847	Marian	TX70	447	Throckmorton	1983	N
003885	Marianas	TX70	083	Coleman	1983	ONA
009281	Marianas South	TX70	083	Coleman	1985	N
447161	Mariann	TX70	433	Stonewall	1962	OA
006570	Mariann SW	TX70	433	Stonewall	1983	OA
007138	Marianna	TX85	165	Gaines	1982	OA
001638	Marie East	TX70	417	Shackelford	1979	N
447285	Marie Young	TX40	249	Jim Wells	1955	O
447440	Marilou	TX20	469	Victoria	1963	ON
447471	Marilynne	TX75	399	Runnels	1962	O
009622	Marina	TX40	355	Nueces	1980	N
447502	Marina-Mag	TX90	237	Jack	1952	ONA
447533	Marinamag	TX90	337	Montague	1952	O
447688	Marinell	TX85	219	Hockley	1959	O
447781	Marion	TX20	391	Refugio	1960	N
447812	Marion County	TX60	315	Marion	1905	OA
447905	Mariposa	TX40	047	Brooks	1945	ONA
006571	Mariposa South	TX40	047	Brooks	1984	N
010533	Marisa	TX70	083	Coleman	1985	OA
006572	Marj	TX70	417	Shackelford	1983	OA
447998	Markham	TX30	321	Matagorda	1908	ONA
448122	Markham East	TX30	321	Matagorda	1964	ON
448153	Markham N-Bay City North	TX30	321	Matagorda	1938	ONA
448184	Markham North	TX30	321	Matagorda	1938	O
448215	Markham SE	TX30	321	Matagorda	1959	N
448246	Markham South	TX30	321	Matagorda	1969	N
448370	Markley North	TX90	503	Young	1952	OA
448401	Markley SE	TX90	237	Jack	1969	OA
448401	Markley SE	TX90	503	Young	1969	ONA
007140	Markley South	TX90	503	Young	1982	N
448432	Markley SW	TX90	503	Young	1968	OA
448463	Marks	TX90	237	Jack	1953	O
448463	Marks	TX40	427	Starr	1950	OA
448540	Markum	TX50	439	Tarrant	1974	N
004009	Marlapp	TX30	313	Madison	1982	O
448571	Marlaw	TX80	371	Pecos	1972	N
001641	Marmac	TX70	367	Parker	1981	ONA
009848	Maronda	TX60	401	Rusk	1985	N
001642	Marquez	TX50	289	Leon	1977	N
449114	Marrs McLean	TX30	245	Jefferson	1954	ONA
449145	Marrs McLean North	TX30	245	Jefferson	1939	N
004450	Marsan	TX70	133	Eastland	1983	OA
449238	Marsden	TX20	297	Live Oak	1953	ON
449238	Marsden	TX80	389	Reeves	1975	OA
449331	Marsh	TX70	083	Coleman	1984	OA
449331	Marsh	TX80	109	Culberson	1953	O
449331	Marsh	TX40	247	Jim Hogg	1956	ONA
449331	Marsh	TX95	357	Ochiltree	1978	N
449343	Marsh South	TX80	389	Reeves	1977	ONA
013021	Marsh-Bell	TX30	071	Chambers	1988	N
449362	Marsha	TX10	021	Bastrop	1949	OA
449362	Marsha	TX20	285	Lavaca	1979	N
449362	Marsha	TX70	417	Shackelford	1977	ONA
007919	Marsha Kay	TX75	081	Coke	1981	N
449393	Marshall	TX20	175	Goliad	1948	ONA
449393	Marshall	TX60	203	Harrison	1945	N
449393	Marshall	TX90	337	Montague	1982	OA
449393	Marshall	TX70	447	Throckmorton	1953	OA
449393	Marshall	TX90	485	Wichita	1985	OA
449424	Marshall East	TX20	175	Goliad	1961	ONA
449486	Marshall North	TX20	175	Goliad	1977	ON
449486	Marshall North	TX70	447	Throckmorton	1953	O
449610	Marshall South	TX20	175	Goliad	1969	ONA
003092	Marshall SW	TX20	175	Goliad	1982	N
013023	Marsters NE	TX50	161	Freestone	1985	N
001644	Marston Ranch	TX80	475	Ward	1980	OA
449734	Marston Spur	TX70	133	Eastland	1922	N
449734	Marston Spur	TX70	363	Palo Pinto	1922	N
449765	Martha	TX30	291	Liberty	1949	ONA
004757	Martha Carol	TX90	337	Montague	1983	OA
010534	Martha East	TX30	291	Liberty	1985	N
002171	Martha Jane	TX60	401	Rusk	1982	ON
010535	Martha Jo	TX50	213	Henderson	1985	ONA
011500	Martha SE	TX30	291	Liberty	1987	OA
449796	Martha South	TX30	291	Liberty	1958	OA
449889	Martin	TX80	003	Andrews	1940	ONA
449889	Martin	TX70	133	Eastland	1985	OA
449889	Martin	TX80	135	Ector	1940	O
449889	Martin	TX90	237	Jack	1982	N
449889	Martin	TX70	353	Nolan	1985	OA
009282	Martin Heirs	TX10	283	La Salle	1984	OA
000727	Martin Prairie	TX30	185	Grimes	1979	ONA
449987	Martin Ranch	TX30	039	Brazoria	1973	N
449987	Martin Ranch	TX40	131	Duval	1985	ONA
449987	Martin Ranch	TX10	283	La Salle	1981	N
450013	Martin SW	TX80	003	Andrews	1956	O
450044	Martin West	TX80	003	Andrews	1961	OA
001646	Martin-Smith	TX90	237	Jack	1979	N
001647	Martin-Volz	TX40	479	Webb	1980	N
450106	Martinez	TX40	505	Zapata	1929	N
450137	Martinez Deep	TX40	505	Zapata	1961	N
450168	Martinez South	TX40	505	Zapata	1931	ON
001649	Martins Mill	TX50	467	Van Zandt	1978	ON
001650	Martins Mill West	TX50	467	Van Zandt	1981	OA
450181	Martins Prairie	TX30	185	Grimes	1978	N
450199	Martinsville	TX60	347	Nacogdoches	1982	N
000728	Martinsville NE	TX60	419	Shelby	1980	N
450261	Martisek	TX20	285	Lavaca	1950	ON
450323	Marusan	TX40	355	Nueces	1965	N
010801	Marvelous	TX70	433	Stonewall	1986	O
450385	Marvin	TX80	431	Sterling	1948	O
450416	Mary	TX40	249	Jim Wells	1954	N
450447	Mary A	TX20	469	Victoria	1974	ONA
001653	Mary Angela	TX70	049	Brown	1979	OA
450509	Mary Ann	TX75	461	Upton	1970	O
004451	Mary Anna	TX10	507	Zavala	1983	N
013024	Mary Anne	TX20	469	Victoria	1989	N
008559	Mary Beth	TX70	133	Eastland	1984	OA
014990	Mary Blevins	TX60	423	Smith	1994	O
450540	Mary Bluntzer	TX40	409	San Patricio	1954	OA
450571	Mary East	TX20	297	Live Oak	1954	OA
450602	Mary Ellen Oconnor	TX20	391	Refugio	1953	ONA
013898	Mary Emma	TX70	133	Eastland	1990	ONA
450615	Mary Evelyn	TX75	327	Menard	1976	O
006573	Mary Hale	TX75	399	Runnels	1984	ONA
450713	Mary Iris	TX40	409	San Patricio	1974	N
010536	Mary Jim	TX90	237	Jack	1985	ONA
450726	Mary Lib	TX75	451	Tom Green	1959	N
450757	Mary Lou Patrick	TX40	409	San Patricio	1967	ON
001654	Mary Lou Patrick North	TX40	409	San Patricio	1980	OA
450788	Mary Lou Patrick West	TX40	409	San Patricio	1968	O
450819	Mary Macha	TX30	481	Wharton	1959	N
450850	Mary Neal	TX70	353	Nolan	1950	OA
450881	Mary Norris	TX70	363	Palo Pinto	1969	N
450912	Mary Opal	TX70	083	Coleman	1953	OA
450943	Mary Rita	TX70	253	Jones	1957	O
450956	Mary Robin	TX75	235	Irion	1976	OA
450974	Mary Sherman	TX30	199	Hardin	1967	N
000729	Mary Shirk	TX75	461	Upton	1979	OA
001655	Mary Susan	TX70	083	Coleman	1981	ONA
001656	Mary Two	TX85	501	Yoakum	1981	OA
006142	Mary Young	TX75	399	Runnels	1983	OA
008560	Mary-Ellen	TX70	253	Jones	1984	OA
451005	Maryanna	TX70	417	Shackelford	1968	O
451036	Maryetta	TX90	237	Jack	1966	ONA
003733	Maryetta SE	TX90	237	Jack	1979	OA
007622	Maryetta West	TX90	237	Jack	1984	OA
007920	Maryneal East	TX70	353	Nolan	1980	OA
451050	Maryneal South	TX70	353	Nolan	1977	OA
451067	Marysville	TX90	097	Cooke	1952	OA
451129	Mascho	TX80	003	Andrews	1942	O
001657	Mask	TX70	059	Callahan	1980	ONA
451346	Mason	TX80	301	Loving	1937	OA
451346	Mason	TX70	429	Stephens	1950	N
451470	Mason North	TX80	301	Loving	1952	OA
001658	Massengale	TX70	133	Eastland	1979	ONA
451749	Massey	TX40	355	Nueces	1979	N
451749	Massey	TX80	371	Pecos	1978	OA
451770	Massie	TX75	105	Crockett	1977	ON
451770	Massie	TX10	465	Val Verde	1977	ON
451780	Massie West	TX10	465	Val Verde	1959	OA
451904	Massingill	TX20	025	Bee	1950	N
451966	Massingill South	TX20	025	Bee	1963	ONA
451997	Massingill West	TX20	025	Bee	1964	OA
451935	Massingill-Papalote	TX20	025	Bee	1951	OA
452121	Masterson	TX80	371	Pecos	1929	OA
014259	Masterson Motte	TX85	269	King	1992	OA
452152	Masterson Ranch	TX85	269	King	1960	ON
002614	Masterson Strawn	TX85	269	King	1981	N
006245	Mat Blk 825-S	TX05	990	Offshore-State	1982	N
452214	Matador	TX85	345	Motley	1994	O
013025	Matador-Williams	TX85	125	Dickens	1988	OA
015142	Matador-Williams West	TX85	125	Dickens	1994	O
452245	Matagorda Bay	TX20	057	Calhoun	1947	ONA
872161	Matagorda Bay Blk 161	TX30	321	Matagorda	1975	N
872173	Matagorda Bay Blk 173	TX30	321	Matagorda	1978	N
010537	Matagorda Bay Blk 181	TX30	321	Matagorda	1982	N
009006	Matagorda Bay Blk 193	TX30	321	Matagorda	1971	N
009005	Matagorda Bay Blk 202	TX30	321	Matagorda	1975	N
452276	Matagorda Bay East	TX30	321	Matagorda	1957	N
452307	Matagorda Bay NE	TX30	321	Matagorda	1951	N
452338	Matagorda Bay SE	TX20	057	Calhoun	1969	N
452338	Matagorda Bay SE	TX30	321	Matagorda	1969	N
452344	Matagorda Bay South	TX30	321	Matagorda	1972	N
006235	*Matagorda Block*	TX05	990	Offshore-State		
	Alias for: (**879571**) **Matagorda Island Blk 571S** [ALTER]					
873825	*Matagorda Block 825-S*	TX05	990	Offshore-State		
	Alias for: (**006245**) **Mat Blk 825-S** [ALTER]					
000730	Matagorda Island	TX05	990	Offshore-State	1980	N
873481	*Matagorda Island Blk 481*	TX05	990	Offshore-State		
	Alias for: (**008097**) **Cove North** [BLOCK]					
873483	Matagorda Island Blk 483	TX05	990	Offshore-State	1977	N
873485	Matagorda Island Blk 485	TX05	990	Offshore-State	1965	N
	PBI 216795					

Field Code	Field Name/ Alias/Remarks	State/ Sub	Co Code	County	Disc Year	Field Type
873487	*Matagorda Island Blk 487*	TX05	990	Offshore-State		
	Alias for: (**873519**) **Matagorda Island Blk 519** [MULTI]					
	Alias for: (**012576**) **McPac** [MULTI]					
	Alias for: (**165613**) **Cove** [MULTI]					
873519	Matagorda Island Blk 519	TX05	990	Offshore-State	1983	N
873520	*Matagorda Island Blk 520*	TX05	990	Offshore-State		
	Alias for: (**216795**) **El Gordo** [BLOCK]					
873525	*Matagorda Island Blk 525*	TX05	990	Offshore-State		
	Alias for: (**006228**) **Block 525-L** [MULTI]					
	Alias for: (**000481**) **Cavallo West** [MULTI]					
873526	*Matagorda Island Blk 526*	TX05	990	Offshore-State		
	Alias for: (**126721**) **Cavallo** [ALTER]					
873562	Matagorda Island Blk 562	TX05	990	Offshore-State	1984	ONA
873563	Matagorda Island Blk 563	TX05	990	Offshore-State	1984	ONA
873564	*Matagorda Island Blk 564*	TX05	990	Offshore-State		
	Alias for: (**007684**) **Block 564-L** [BLOCK]					
879571	Matagorda Island Blk 571S	TX05	990	Offshore-State	1977	N
879582	Matagorda Island Blk 582S	TX05	990	Offshore-State	1976	N
873596	*Matagorda Island Blk 596*	TX05	990	Offshore-State		
	Alias for: (**007521**) **Sherman Offshore SW** [ALTER]					
873597	*Matagorda Island Blk 597*	TX05	990	Offshore-State		
	Alias for: (**004984**) **Sherman Offshore** [BLOCK]					
873628	*Matagorda Island Blk 628*	TX05	990	Offshore-State		
	Alias for: (**559814**) **Playa** [BLOCK]					
873629	Matagorda Island Blk 629	TX05	990	Offshore-State	1981	ONA
	PBI 005809					
873630	*Matagorda Island Blk 630*	TX05	990	Offshore-State		
	Alias for: (**005809**) **Block 630-L** [MULTI]					
	Alias for: (**559814**) **Playa** [MULTI]					
873659	*Matagorda Island Blk 659*	TX05	990	Offshore-State		
	Alias for: (**873629**) **Matagorda Island Blk 629** [MULTI]					
	Alias for: (**658650**) **Six-Sixty** [MULTI]					
873660	*Matagorda Island Blk 660*	TX05	990	Offshore-State		
	Alias for: (**658650**) **Six-Sixty** [BLOCK]					
873662	*Matagorda Island Blk 662*	TX05	990	Offshore-State		
	Alias for: (**658650**) **Six-Sixty** [BLOCK]					
873663	*Matagorda Island Blk 663*	TX05	990	Offshore-State		
	Alias for: (**658650**) **Six-Sixty** [BLOCK]					
873691	*Matagorda Island Blk 691*	TX05	990	Offshore-State		
	Alias for: (**004431**) **Block 691** [ALTER]					
879702	*Matagorda Island Blk 702S*	TX05	990	Offshore-State		
	Alias for: (**002429**) **Steamboat Pass South** [BLOCK]					
879707	*Matagorda Island Blk 707S*	TX05	990	Offshore-State		
	Alias for: (**004984**) **Sherman Offshore** [ALTER]					
879708	*Matagorda Island Blk 708S*	TX05	990	Offshore-State		
	Alias for: (**004984**) **Sherman Offshore** [ALTER]					
879711	*Matagorda Island Blk 711S*	TX05	990	Offshore-State		
	Alias for: (**002429**) **Steamboat Pass South** [BLOCK]					
879719	*Matagorda Island Blk 719S*	TX05	990	Offshore-State		
	Alias for: (**012280**) **Sherman Offshore West** [BLOCK]					
879720	*Matagorda Island Blk 720S*	TX05	990	Offshore-State		
	Alias for: (**012280**) **Sherman Offshore West** [ALTER]					
873721	Matagorda Island Blk 721	TX05	990	Offshore-State	1979	ONA
879721	*Matagorda Island Blk 721S*	TX05	990	Offshore-State		
	Alias for: (**004984**) **Sherman Offshore** [ALTER]					
879722	*Matagorda Island Blk 722S*	TX05	990	Offshore-State		
	Alias for: (**004984**) **Sherman Offshore** [ALTER]					
879731	*Matagorda Island Blk 731S*	TX05	990	Offshore-State		
	Alias for: (**538531**) **Panther Point** [ALTER]					
879767	*Matagorda Island Blk 767S*	TX05	990	Offshore-State		
	Alias for: (**004024**) **Oakville SW** [ALTER]					
879770	*Matagorda Island Blk 770S*	TX05	990	Offshore-State		
	Alias for: (**004024**) **Oakville SW** [ALTER]					
879771	*Matagorda Island Blk 771S*	TX05	990	Offshore-State		
	Alias for: (**004024**) **Oakville SW** [ALTER]					
879818	*Matagorda Island Blk 818S*	TX05	990	Offshore-State		
	Alias for: (**008087**) **Clear North** [BLOCK]					
879825	*Matagorda Island Blk 825S*	TX05	990	Offshore-State		
	Alias for: (**006245**) **Mat Blk 825-S** [BLOCK]					
879826	*Matagorda Island Blk 826S*	TX05	990	Offshore-State		
	Alias for: (**008087**) **Clear North** [BLOCK]					
879829	*Matagorda Island Blk 829S*	TX05	990	Offshore-State		
	Alias for: (**146999**) **Clear** [BLOCK]					
879830	*Matagorda Island Blk 830S*	TX05	990	Offshore-State		
	Alias for: (**146999**) **Clear** [BLOCK]					
879833	*Matagorda Island Blk 833S*	TX05	990	Offshore-State		
	Alias for: (**003811**) **Clear South** [MULTI]					
	Alias for: (**004621**) **Clear West** [MULTI]					
879834	*Matagorda Island Blk 834S*	TX05	990	Offshore-State		
	Alias for: (**146999**) **Clear** [BLOCK]					
879835	*Matagorda Island Blk 835S*	TX05	990	Offshore-State		
	Alias for: (**146999**) **Clear** [BLOCK]					
879840	*Matagorda Island Blk 840S*	TX05	990	Offshore-State		
	Alias for: (**003811**) **Clear South** [BLOCK]					
879844	*Matagorda Island Blk 844S*	TX05	990	Offshore-State		
	Alias for: (**003811**) **Clear South** [BLOCK]					
879845	*Matagorda Island Blk 845S*	TX05	990	Offshore-State		
	Alias for: (**873721**) **Matagorda Island Blk 721** [BLOCK]					
879851	*Matagorda Island Blk 851S*	TX05	990	Offshore-State		
	Alias for: (**873721**) **Matagorda Island Blk 721** [BLOCK]					
000731	Matagorda NE	TX30	321	Matagorda	1980	N
452369	Matajack	TX20	239	Jackson	1962	ON
452383	Mataken	TX30	321	Matagorda	1974	N
452493	Mathers	TX95	211	Hemphill	1958	ONA
452493	Mathers	TX95	393	Roberts	1958	ONA
452524	Mathers North	TX95	211	Hemphill	1964	OA
452524	Mathers North	TX95	357	Ochiltree	1964	OA
452524	Mathers North	TX95	393	Roberts	1964	OA
452555	Mathers Ranch	TX95	211	Hemphill	1970	ONA
452586	Mathews	TX70	083	Coleman	1982	ONA
008719	Mathis	TX70	151	Fisher	1984	OA
452617	Mathis East	TX40	409	San Patricio	1950	ONA
452679	Mathis North	TX40	409	San Patricio	1949	ONA
452685	Mathis SE	TX40	409	San Patricio	1980	N
004010	Matic	TX70	133	Eastland	1982	N
452710	Matilda Perkins	TX70	417	Shackelford	1951	OA
452741	Matlock	TX90	237	Jack	1944	ONA
013255	Matney-Schlueter	TX70	133	Eastland	1989	OA
002172	Matocha	TX20	025	Bee	1982	N
007921	Matt-Pat	TX75	399	Runnels	1981	OA
010802	Matthew George	TX20	175	Goliad	1986	N
452772	Matthews	TX30	089	Colorado	1961	ONA
452772	Matthews	TX70	133	Eastland	1980	ONA
452772	Matthews	TX80	389	Reeves	1984	OA
452772	Matthews	TX70	417	Shackelford	1980	ONA
452772	Matthews	TX70	447	Throckmorton	1981	N
452772	Matthews	TX10	491	Williamson	1933	OA
452803	Matthews East	TX30	089	Colorado	1964	N
013899	Matthews North	TX70	417	Shackelford	1991	N
452834	Matthews Ranch	TX70	447	Throckmorton	1957	ONA
452834	Matthews Ranch	TX10	507	Zavala	1976	N
009283	Matthews SE	TX30	089	Colorado	1984	N
009283	Matthews SE	TX30	481	Wharton	1984	ON
011201	*Mattie*	TX60	203	Harrison		
	Alias for: (**750612**) **Waskom** [RENAM]					
007922	Mattie Belle	TX75	399	Runnels	1981	OA
452865	Mattie Laughlin	TX40	131	Duval	1959	N
002173	Mattie Mae	TX85	415	Scurry	1981	OA
001660	Matus	TX20	285	Lavaca	1979	N
453051	Matze	TX20	175	Goliad	1952	O
453082	Matzinger	TX90	497	Wise	1958	OA
453113	Matzke	TX30	481	Wharton	1970	N
453175	Maud	TX60	037	Bowie	1967	ON
453268	Maud East	TX60	037	Bowie	1983	N
453423	Maude	TX80	335	Mitchell	1953	OA
453454	Maude B Traylor	TX20	057	Calhoun	1955	ONA
453485	Maude B Traylor Central	TX20	057	Calhoun	1960	N
453516	Maude B Traylor East	TX20	057	Calhoun	1962	OA
453547	Maude B Traylor North	TX20	057	Calhoun	1951	ONA
453547	Maude B Traylor North	TX20	239	Jackson	1951	ONA
453578	Maude B Traylor South	TX20	057	Calhoun	1962	ONA
453592	Maude Miller	TX90	009	Archer	1975	O
453826	Maurbro	TX20	239	Jackson	1941	ONA
006848	Maurbro SE	TX20	239	Jackson	1984	ONA
453857	Maurbro West	TX20	239	Jackson	1959	OA
008229	Mauricio	TX40	131	Duval	1983	N
454012	Mauritz	TX20	239	Jackson	1935	ONA
454043	Mauritz East	TX20	239	Jackson	1944	ONA
454043	Mauritz East	TX30	481	Wharton	1944	ONA
454047	Mauritz NE	TX20	239	Jackson	1978	N
454074	Mauritz SE	TX20	239	Jackson	1971	ON
454105	Mauritz West	TX20	239	Jackson	1942	ONA
454136	Maverick	TX20	175	Goliad	1989	N
454167	Maverick North	TX75	399	Runnels	1952	O
007141	Maxanne	TX90	337	Montague	1982	OA
454477	Maxey	TX85	165	Gaines	1964	ONA
454477	Maxey	TX90	503	Young	1954	OA
454508	Maxey West	TX90	503	Young	1955	OA
454601	Maxine	TX20	297	Live Oak	1948	ON
454632	Maxine East	TX20	297	Live Oak	1950	ONA
454663	Maxine NE	TX20	297	Live Oak	1971	N
014117	Maxine Todd	TX90	009	Archer	1990	O
001662	Maxon	TX70	049	Brown	1981	N
001663	Maxvill-23-	TX90	237	Jack	1981	OA
454725	Maxwell	TX70	083	Coleman	1961	OA
454725	Maxwell	TX30	291	Liberty	1985	OA
014991	Maxwell Trust	TX70	363	Palo Pinto	1994	N
454880	May	TX70	049	Brown	1985	N
454880	May	TX40	273	Kleberg	1955	ONA
454880	May	TX95	295	Lipscomb	1978	ON
454911	May East	TX40	273	Kleberg	1957	O
455035	May SE	TX40	273	Kleberg	1964	ONA
455066	May South	TX40	261	Kenedy	1956	ON
455066	May South	TX40	273	Kleberg	1956	ON
455128	May West	TX40	273	Kleberg	1962	OA
454917	May-Grant	TX70	049	Brown	1972	ONA
455135	May-West	TX70	049	Brown	1948	N
455221	Maybell	TX90	023	Baylor	1954	O
455252	Mayberry	TX80	103	Crane	1951	O
455314	Maydell	TX60	073	Cherokee	1947	N
455345	Mayer	TX75	435	Sutton	1957	ON
455365	Mayer Ranch	TX75	413	Schleicher	1973	N
455365	Mayer Ranch	TX75	435	Sutton	1973	N
009284	Mayer Ranch North	TX75	413	Schleicher	1984	N
455376	Mayes	TX30	071	Chambers	1944	ONA
455407	Mayes East	TX30	071	Chambers	1944	ONA
455412	Mayes NE	TX30	071	Chambers	1976	OA
455438	Mayes South	TX30	071	Chambers	1946	ONA
001664	Mayes West	TX30	071	Chambers	1980	OA
455469	Mayfield	TX90	077	Clay	1957	OA
455624	Mayhew	TX80	003	Andrews	1958	O
001665	Maylaw	TX80	371	Pecos	1981	N
001666	Mayme-Tee	TX90	275	Knox	1980	OA
009285	Maynard Creek	TX75	267	Kimble	1985	OA
455686	Mayo	TX20	239	Jackson	1942	ONA
455686	Mayo	TX40	409	San Patricio	1954	O
014992	Mazillion	TX70	367	Parker	1994	N
013709	MBT	TX60	423	Smith	1990	O
456066	McAdams	TX70	353	Nolan	1956	O
456221	McAllen	TX40	215	Hidalgo	1939	ON
456283	McAllen Ranch	TX40	215	Hidalgo	1960	ONA
001669	McAllen Ranch East	TX40	215	Hidalgo	1981	N
456299	McAllen Ranch North	TX40	215	Hidalgo	1974	N
456314	McAllen South	TX40	215	Hidalgo	1955	N
456345	McAllen West	TX40	215	Hidalgo	1949	ON
456376	McAllister	TX90	503	Young	1982	N
008230	McAlpin	TX30	361	Orange	1983	N
456399	McAnair	TX90	181	Grayson	1955	O
456407	McAnally	TX90	009	Archer	1951	OA
004011	McAninch	TX70	441	Taylor	1982	OA
003739	McAskill	TX40	505	Zapata	1980	N
456531	McBee	TX50	289	Leon	1955	N
456562	McBride	TX10	055	Caldwell	1955	O
456562	McBride	TX70	429	Stephens	1984	OA
456593	McCabe	TX80	335	Mitchell	1951	OA
456655	McCall	TX90	337	Montague	1954	O
456779	McCamey	TX80	103	Crane	1925	ONA
456779	McCamey	TX75	461	Upton	1925	ONA
456810	McCamey East	TX75	461	Upton	1955	O
456841	McCamey NE	TX75	461	Upton	1966	OA
456868	McCamey SE	TX75	461	Upton	1977	O
456872	McCamey South	TX75	461	Upton	1953	O
456903	McCamey West	TX75	461	Upton	1968	OA
456934	McCampbell	TX40	007	Aransas	1969	ONA

Field Code	Field Name/ Alias/Remarks	State/ Sub	Co Code	County	Disc Year	Field Type
456934	McCampbell	TX40	409	San Patricio	1969	ONA
014042	McCampbell North	TX40	007	Aransas	1990	N
456954	McCan Ranch	TX20	469	Victoria	1972	N
456965	McCandless	TX80	371	Pecos	1945	ON
457027	McCann	TX80	227	Howard	1981	OA
006667	McCarson	TX70	447	Throckmorton	1984	OA
001672	McCarthy	TX80	371	Pecos	1980	O
457058	McCarty	TX90	275	Knox	1957	O
457161	McCary	TX90	097	Cooke	1972	OA
457182	McCaskill	TX20	255	Karnes	1949	ONA
457189	McCaskill NE	TX20	255	Karnes	1977	N
001673	McCaskill SW	TX20	255	Karnes	1978	N
457213	McCasland	TX85	115	Dawson	1965	O
457244	McCaughan	TX75	399	Runnels	1951	O
457306	McCaulley	TX70	151	Fisher	1941	OA
457337	McCaulley North	TX70	151	Fisher	1965	OA
010538	McCaulley NW	TX70	151	Fisher	1985	ONA
457368	McCaulley West	TX70	151	Fisher	1948	O
457385	McClain	TX10	493	Wilson	1976	OA
002174	McClain South	TX10	493	Wilson	1981	OA
004012	McCleskey	TX70	429	Stephens	1983	OA
457585	*McClintic*	TX80	103	Crane		
	Alias for: (**459631**) **McElroy** [COMB]					
001674	McClish-Stone	TX70	363	Palo Pinto	1978	N
457709	McClure	TX70	363	Palo Pinto	1981	N
457802	McCluskey	TX90	503	Young	1953	OA
457833	McCluskey North	TX90	503	Young	1954	OA
457864	McCluskey South	TX90	503	Young	1955	O
457895	McCoco	TX90	337	Montague	1959	OA
457926	McComb	TX80	371	Pecos	1981	N
458019	McCommons	TX90	181	Grayson	1956	O
458050	McConnell	TX90	237	Jack	1955	O
458050	McConnell	TX70	447	Throckmorton	1952	O
458081	McConnell South	TX70	447	Throckmorton	1953	O
458143	McCook	TX40	215	Hidalgo	1956	N
458174	McCook East	TX40	215	Hidalgo	1970	N
013027	McCook SE	TX40	215	Hidalgo	1989	N
458205	McCook South	TX40	215	Hidalgo	1964	N
458267	McCord	TX70	083	Coleman	1955	O
458368	McCormick	TX70	133	Eastland	1981	OA
012574	McCormick & Vicars	TX90	077	Clay	1988	O
458422	McCoy	TX30	291	Liberty	1946	ONA
458422	McCoy	TX70	447	Throckmorton	1984	OA
458453	McCoy East	TX30	291	Liberty	1959	N
008232	McCoy North	TX30	291	Liberty	1982	N
010539	McCoy SW	TX70	447	Throckmorton	1985	OA
458608	McCrary	TX30	157	Fort Bend	1947	OA
458608	McCrary	TX85	169	Garza	1984	O
458608	McCrary	TX60	499	Wood	1952	OA
458639	McCrary West	TX60	499	Wood	1952	OA
458670	McCrea	TX70	429	Stephens	1965	N
012003	McCrea Heirs	TX70	429	Stephens	1987	N
458701	McCrosky	TX30	321	Matagorda	1954	N
458716	McCuistion	TX70	093	Comanche	1977	OA
458716	McCuistion	TX70	133	Eastland	1977	OA
458732	McCulloch	TX85	219	Hockley	1957	OA
458732	McCulloch	TX75	307	McCulloch	1968	N
458794	McCullough	TX40	355	Nueces	1949	ON
014786	McCullough's	TX70	447	Throckmorton	1993	O
458887	McCurdy	TX20	025	Bee	1964	OA
458918	McCurdy-Blair	TX70	059	Callahan	1961	ONA
458949	McCurdy-Blair East	TX70	059	Callahan	1964	ONA
459011	McCutchen	TX75	081	Coke	1950	O
459042	McCutchen West	TX75	081	Coke	1951	OA
014787	McCutchin	TX90	497	Wise	1994	O
459104	McDade	TX30	287	Lee	1953	O
459135	McDaniel	TX80	173	Glasscock	1983	OA
459135	McDaniel	TX20	239	Jackson	1954	ONA
459135	McDaniel	TX70	367	Parker	1982	N
459135	McDaniel	TX40	409	San Patricio	1982	ONA
459139	McDaniel East	TX20	285	Lavaca	1974	N
004453	McDaniel West	TX20	285	Lavaca	1983	N
459166	McDermott	TX40	505	Zapata	1945	N
459197	McDonald	TX90	237	Jack	1943	OA
459197	McDonald	TX60	423	Smith	1982	OA
004013	McDonnell	TX75	399	Runnels	1981	OA
459352	McDow	TX80	173	Glasscock	1952	O
459383	McDowell	TX80	173	Glasscock	1964	OA
011204	McDowell Point	TX20	391	Refugio	1977	O
459569	McElreath	TX90	181	Grayson	1954	OA
459600	McElreath South	TX90	181	Grayson	1955	OA
459631	McElroy	TX80	103	Crane	1926	OA
459631	McElroy	TX75	461	Upton	1926	OA
459662	*McElroy East*	TX80	103	Crane		
	Alias for: (**459631**) **McElroy** [COMB]					
459669	McElroy North	TX80	103	Crane	1973	OA
459669	McElroy North	TX75	461	Upton	1973	OA
001679	McElroy Ranch	TX80	103	Crane	1980	OA
001679	McElroy Ranch	TX75	461	Upton	1980	OA
459677	McElroy SE	TX75	461	Upton	1976	OA
459693	McElroy West	TX80	103	Crane	1955	O
459755	McEntire	TX80	431	Sterling	1967	ONA
459755	McEntire	TX90	503	Young	1978	N
459786	McFaddin	TX20	391	Refugio	1930	ONA
459786	McFaddin	TX20	469	Victoria	1930	ONA
459817	McFaddin Beach East	TX05	990	Offshore-State	1965	ONA
459848	McFaddin East	TX20	469	Victoria	1930	ONA
459879	McFaddin NE	TX20	469	Victoria	1962	N
459910	McFaddin North	TX20	469	Victoria	1935	ONA
459941	McFaddin NW	TX20	239	Jackson	1967	ONA
459941	McFaddin NW	TX20	469	Victoria	1967	ONA
459972	McFaddin Ranch	TX30	245	Jefferson	1964	ONA
460003	McFaddin Ranch North	TX30	245	Jefferson	1968	O
460006	McFaddin Ranch NW	TX30	245	Jefferson	1974	N
001680	McFall	TX85	501	Yoakum	1980	OA
012228	McFarlan	TX30	481	Wharton	1988	N
013901	McFarlan North	TX30	481	Wharton	1991	N
460034	McFarland	TX80	003	Andrews	1955	OA
460034	McFarland	TX70	083	Coleman	1981	N
460065	McFarland East	TX80	003	Andrews	1955	OA
002176	McFarland Lake	TX60	037	Bowie	1982	N
460096	McFarland North	TX80	003	Andrews	1963	OA
460127	McFarland SE	TX80	003	Andrews	1967	OA
460158	McFarland South	TX80	003	Andrews	1956	OA
460170	McFarlane	TX70	417	Shackelford	1976	ONA
460189	McGarraugh	TX95	357	Ochiltree	1951	ONA
012004	McGarraugh Ranch	TX95	357	Ochiltree	1987	N
460220	McGarraugh West	TX95	357	Ochiltree	1965	ONA
460282	McGaughy	TX90	337	Montague	1954	O
460282	McGaughy	TX10	507	Zavala	1981	N
460313	McGee	TX95	357	Ochiltree	1977	N
008233	McGee Bend	TX60	005	Angelina	1981	N
460375	McGill	TX30	199	Hardin	1957	N
460375	McGill	TX40	261	Kenedy	1947	ONA
460375	McGill	TX40	273	Kleberg	1947	ONA
460375	McGill	TX70	441	Taylor	1956	O
460375	McGill	TX75	461	Upton	1977	OA
460375	McGill	TX40	505	Zapata	1983	O
460406	McGill SW	TX40	261	Kenedy	1971	N
460406	McGill SW	TX40	273	Kleberg	1971	N
460561	McGloin	TX40	409	San Patricio	1954	ON
460587	McGough Springs	TX70	133	Eastland	1977	OA
460623	McGown	TX20	297	Live Oak	1961	ON
460654	McGraw	TX70	059	Callahan	1955	OA
460685	McGregor	TX40	355	Nueces	1963	ONA
460747	McGuire	TX50	289	Leon	1987	O
003887	McIntire	TX75	451	Tom Green	1983	OA
460979	McIntosh	TX70	221	Hood	1976	N
460979	McIntosh	TX70	425	Somervell	1976	N
460995	McIntyre	TX75	235	Irion	1956	OA
461026	McKamey	TX40	409	San Patricio	1952	N
001684	McKaskell	TX20	255	Karnes	1978	N
461150	McKay	TX10	127	Dimmit	1983	O
461150	McKay	TX60	203	Harrison	1983	N
461154	McKay Creek	TX75	443	Terrell	1979	OA
461181	McKee	TX80	103	Crane	1942	ONA
461181	McKee	TX20	175	Goliad	1981	ONA
461212	McKeichan	TX70	447	Throckmorton	1948	OA
461243	McKeichan East	TX70	447	Throckmorton	1964	OA
008928	McKendrick	TX40	479	Webb	1984	N
461305	McKenzie	TX80	371	Pecos	1930	O
461305	McKenzie	TX20	469	Victoria	1957	OA
012804	McKenzie Draw	TX85	501	Yoakum	1988	OA
461341	McKenzie Mesa	TX80	371	Pecos	1965	O
461336	McKeon	TX90	181	Grayson	1951	O
461367	McKeown	TX40	409	San Patricio	1958	O
461398	McKinlay	TX90	077	Clay	1950	OA
011798	McKinley Ranch	TX90	503	Young	1987	ON
461491	McKinney	TX70	059	Callahan	1954	OA
461491	McKinney	TX60	067	Cass	1964	N
461491	McKinney	TX20	297	Live Oak	1969	N
461553	*McKinney South*	TX70	059	Callahan		
	Alias for: (**461491**) **McKinney** [COMB]					
003888	McKinnon	TX85	165	Gaines	1983	OA
461584	McKissick	TX90	497	Wise	1956	ON
461677	McKnight	TX70	447	Throckmorton	1941	OA
461708	McKnight North	TX70	447	Throckmorton	1961	OA
001685	McKnight South	TX70	447	Throckmorton	1981	OA
004014	McLarty	TX75	399	Runnels	1983	OA
461770	McLaughlin	TX90	487	Wilbarger	1979	O
461801	*McLaury*	TX85	263	Kent		
	Alias for: (**144393**) **Clairemont** [COMB]					
000241	McLaw	TX80	371	Pecos	1980	N
461832	McLean	TX40	479	Webb	1942	ON
461863	McLean West	TX40	479	Webb	1961	N
014788	McLemore	TX70	417	Shackelford	1993	O
001686	McLennan	TX70	429	Stephens	1981	N
009457	McLennan-Reid	TX70	429	Stephens	1982	OA
461894	McLeod	TX70	353	Nolan	1949	O
009286	McLeod North	TX60	067	Cass	1985	N
462111	McMahon	TX40	427	Starr	1963	O
462142	McManus	TX40	215	Hidalgo	1960	N
462173	McMenamy	TX90	181	Grayson	1956	O
011205	McMichael	TX90	487	Wilbarger	1987	O
462204	McMillan	TX90	181	Grayson	1951	OA
462204	McMillan	TX75	399	Runnels	1927	O
462204	McMillan	TX70	447	Throckmorton	1976	OA
462235	McMillan East	TX90	181	Grayson	1952	OA
462266	McMillan North	TX90	181	Grayson	1952	ONA
002177	McMillen	TX10	055	Caldwell	1980	O
005631	McMillian	TX70	133	Eastland	1983	N
462312	McMillin	TX75	443	Terrell	1980	OA
004015	McMillon	TX75	399	Runnels	1983	OA
462328	McMoran	TX40	215	Hidalgo	1968	ONA
462359	McMordie	TX70	083	Coleman	1960	N
462359	McMordie	TX95	393	Roberts	1979	N
000325	McMordie Ranch	TX95	393	Roberts	1980	ONA
462452	McMurray	TX20	025	Bee	1937	O
004286	McMurrey	TX40	505	Zapata	1983	N
008234	McMurrey SW	TX40	505	Zapata	1983	N
462514	McMyers	TX90	503	Young	1969	O
462545	McNabb	TX90	337	Montague	1952	OA
462576	McNabb NW	TX90	337	Montague	1953	OA
462607	McNair	TX40	355	Nueces	1954	OA
462607	McNair	TX40	409	San Patricio	1953	OA
462607	McNair	TX40	479	Webb	1952	OA
009624	McNary	TX40	479	Webb	1982	N
462684	McNatt	TX90	337	Montague	1983	OA
462700	McNay	TX70	353	Nolan	1956	ONA
462731	McNeeley	TX75	307	McCulloch	1954	O
010540	McNeil Ranch	TX40	131	Duval	1985	N
462793	McNeill	TX20	297	Live Oak	1934	ONA
462824	McNeill South	TX20	297	Live Oak	1955	O
003889	McNiece	TX70	441	Taylor	1982	ONA
462839	McNish	TX70	441	Taylor	1971	ONA
462886	McNutt	TX60	423	Smith	1959	OA
012576	McPac	TX05	990	Offshore-State	1988	N
462917	McPec	TX80	371	Pecos	1956	O
462948	McPherson	TX80	103	Crane	1968	OA
462979	McPherson South	TX80	103	Crane	1969	OA
007144	McQueeny South	TX10	187	Guadalupe	1982	OA
463041	McQuiddy	TX95	211	Hemphill	1964	N
009458	McQuill	TX20	175	Goliad	1984	N
463103	McRae	TX85	165	Gaines	1983	OA

Field Code	Field Name/ Alias/Remarks	State/ Sub	Co Code	County	Disc Year	Field Type
463103	McRae	TX40	409	San Patricio	1959	N
010541	McRae South	TX85	165	Gaines	1985	N
001687	McSwane	TX50	161	Freestone	1980	N
009287	McWilliams	TX90	237	Jack	1985	ONA
463258	McWilliams-Davis	TX70	083	Coleman	1950	ON
463421	Mead	TX70	253	Jones	1951	OA
463452	Mead North	TX70	253	Jones	1970	OA
463483	Mead SE	TX70	253	Jones	1953	OA
463349	Mead-Moore	TX70	253	Jones	1958	O
463669	Meaders	TX10	029	Bexar	1935	O
463700	Meador	TX70	059	Callahan	1980	OA
463700	Meador	TX90	097	Cooke	1950	OA
463731	Meadow	TX85	445	Terry	1967	O
463762	Meadow Creek	TX75	081	Coke	1975	OA
463948	Meadowbrook	TX30	201	Harris	1957	N
463979	Meadows	TX75	105	Crockett	1972	O
008563	Meagan	TX20	175	Goliad	1984	N
464165	Meander	TX90	497	Wise	1954	OA
464196	Meander South	TX90	237	Jack	1958	OA
464196	Meander South	TX90	497	Wise	1958	OA
464227	Meander West	TX90	237	Jack	1955	ONA
464227	Meander West	TX90	497	Wise	1955	ONA
464258	Means	TX80	003	Andrews	1934	OA
464289	Means East	TX80	003	Andrews	1954	OA
464320	Means North	TX80	003	Andrews	1955	OA
464320	Means North	TX85	165	Gaines	1955	OA
464351	Means South	TX80	003	Andrews	1956	OA
464382	Mears	TX75	327	Menard	1983	N
015205	Mebac	TX70	059	Callahan	1994	O
464497	Meche	TX30	291	Liberty	1978	N
009459	MEDC	TX70	429	Stephens	1984	OA
464630	Medders	TX90	009	Archer	1951	O
464661	Medders-Cornelius	TX70	207	Haskell	1957	OA
014993	Medicine Dog	TX90	197	Hardeman	1994	O
009288	Medicine Mound West	TX90	197	Hardeman	1985	OA
465157	Medicine Mounds	TX90	197	Hardeman	1961	OA
005637	Medicine Mounds SE	TX90	197	Hardeman	1983	OA
009625	Medicine Mounds South	TX90	197	Hardeman	1982	O
011206	Medico	TX40	247	Jim Hogg	1986	OA
465281	Medina	TX10	325	Medina	1949	N
465343	Medio Creek	TX20	025	Bee	1942	ON
465374	Medio Creek East	TX20	025	Bee	1958	ONA
008235	Medio Creek NE	TX20	025	Bee	1981	N
465405	Medlin	TX85	165	Gaines	1956	O
465560	Meehan	TX40	409	San Patricio	1954	OA
465591	Meek	TX75	105	Crockett	1966	O
465622	Meeker	TX90	237	Jack	1976	N
465622	Meeker	TX70	363	Palo Pinto	1959	N
465622	Meeker	TX70	367	Parker	1958	ONA
465622	Meeker	TX90	497	Wise	1965	ONA
465761	Meeks	TX95	483	Wheeler	1979	N
007924	Meg	TX95	211	Hemphill	1980	N
008236	Megan	TX60	387	Red River	1982	OA
006670	Megan Richey	TX50	293	Limestone	1984	OA
465808	Megargel	TX90	009	Archer	1949	OA
465839	Megargel NE	TX90	009	Archer	1957	OA
465870	Megargel North	TX90	009	Archer	1958	OA
009289	Meghreblian	TX70	363	Palo Pinto	1984	N
465885	Mehaffy	TX70	083	Coleman	1982	O
005638	MEI	TX60	419	Shelby	1983	N
466242	Meixner	TX75	095	Concho	1963	ONA
010804	Mekeel	TX95	357	Ochiltree	1986	N
008789	Melado Reservoir	TX40	215	Hidalgo	1984	N
007925	Melanie A	TX75	399	Runnels	1982	OA
003890	Melba	TX70	363	Palo Pinto	1983	N
466273	Melbourn	TX20	057	Calhoun	1948	O
466304	Melbourn North	TX20	057	Calhoun	1970	ON
466335	Melbourn West	TX20	057	Calhoun	1969	N
466366	Melde	TX40	355	Nueces	1962	OA
466397	Melde East	TX40	355	Nueces	1971	O
001690	Melear	TX90	197	Hardeman	1980	OA
008237	Melinda	TX30	477	Washington	1984	OA
008790	Melinda B	TX70	433	Stonewall	1985	OA
466428	Melinda-Mag	TX40	479	Webb	1965	N
010544	Melissa	TX30	089	Colorado	1985	N
001691	Melissa J	TX70	417	Shackelford	1979	N
008564	Melissa-Robin	TX60	401	Rusk	1984	OA
466583	Mellinger	TX30	201	Harris	1956	O
466595	Mellon	TX30	321	Matagorda	1976	N
466862	Melon Creek	TX20	391	Refugio	1939	ONA
015312	Melon Creek East	TX20	391	Refugio	1994	O
466878	*Melon Creek West*	TX20	391	Refugio		
	Alias for: (**450602**) **Mary Ellen Oconnor** [COMB]					
466893	Melrose	TX20	175	Goliad	1948	N
466924	Melrose East	TX20	175	Goliad	1949	ONA
466955	Melrose South	TX60	347	Nacogdoches	1982	N
467017	Melton	TX70	207	Haskell	1982	O
467079	Melvin	TX75	095	Concho	1954	O
467110	Menard	TX75	327	Menard	1956	ON
467141	Menard Creek	TX30	199	Hardin	1958	N
467141	Menard Creek	TX30	373	Polk	1957	ONA
467172	Menard Creek South	TX30	199	Hardin	1967	N
467203	Menard Creek West	TX30	199	Hardin	1959	ONA
467203	Menard Creek West	TX30	373	Polk	1960	N
010805	Menard NE	TX75	327	Menard	1986	O
467234	Menard North	TX75	327	Menard	1964	ON
467242	Menard South	TX75	327	Menard	1975	N
004455	Menard SW	TX75	327	Menard	1983	OA
004016	Menard West	TX75	327	Menard	1981	ONA
467265	Mendel	TX80	371	Pecos	1966	N
467358	Mendota	TX95	211	Hemphill	1962	OA
467363	Mendota East	TX95	211	Hemphill	1977	N
007926	Mendota Gulch	TX95	211	Hemphill	1981	N
467372	Mendota North	TX95	211	Hemphill	1977	ONA
467389	Mendota NW	TX95	211	Hemphill	1962	ONA
467389	Mendota NW	TX95	393	Roberts	1962	ONA
467404	Mendota SE	TX95	211	Hemphill	1973	ON
010546	Mendota West	TX95	393	Roberts	1985	N
467420	Menefee	TX70	083	Coleman	1983	OA
467420	Menefee	TX30	481	Wharton	1943	ON
467455	Menefee NE	TX30	481	Wharton	1975	N
467451	Menefee North	TX30	481	Wharton	1970	ONA
467482	Menefee South	TX30	481	Wharton	1964	N
467513	Mengel	TX70	433	Stonewall	1952	OA
467544	Mengel East	TX70	433	Stonewall	1961	OA
467575	Menger	TX20	025	Bee	1951	N
467620	Menking	TX20	285	Lavaca	1976	ONA
001692	Mentone	TX80	301	Loving	1980	ON
001692	Mentone	TX80	389	Reeves	1980	ON
467776	Mentone NE	TX80	301	Loving	1983	OA
467792	Mentor	TX30	481	Wharton	1953	N
012230	Mentor North	TX30	481	Wharton	1987	N
467846	Mentz	TX30	089	Colorado	1977	N
011207	Mer	TX75	383	Reagan	1986	O
467854	Mer-Mag	TX90	237	Jack	1955	OA
012399	Mer-Max	TX80	227	Howard	1988	OA
467916	Mercedes	TX40	215	Hidalgo	1935	ONA
467947	Mercedes SW	TX40	215	Hidalgo	1966	N
009290	Mercedes West	TX40	215	Hidalgo	1984	N
467978	Mercer	TX60	401	Rusk	1986	O
468009	Merchant	TX30	291	Liberty	1950	ONA
468040	Merchant NE	TX30	291	Liberty	1954	OA
468071	Mercury	TX90	237	Jack	1952	OA
468071	Mercury	TX70	253	Jones	1977	O
468102	Mercy	TX30	407	San Jacinto	1942	ONA
468133	Mercy SE	TX30	407	San Jacinto	1968	OA
468164	Mercy South	TX30	407	San Jacinto	1965	O
001693	Mercy SW	TX30	407	San Jacinto	1980	OA
468195	Mercy West	TX30	407	San Jacinto	1947	ONA
468226	Mereta	TX75	095	Concho	1955	O
005639	Merff	TX90	237	Jack	1983	N
001694	Mergner	TX70	133	Eastland	1981	ONA
468257	Meridian	TX80	301	Loving	1961	OA
468365	Meridian South	TX80	301	Loving	1980	N
468365	Meridian South	TX80	475	Ward	1980	ONA
468443	Merigale	TX60	499	Wood	1944	O
468474	Merigale-Paul	TX60	499	Wood	1946	OA
468629	Merkel	TX70	441	Taylor	1941	O
008721	Merkel North	TX70	441	Taylor	1984	OA
468660	Merkel NW	TX70	441	Taylor	1955	OA
010547	Merkel West	TX70	441	Taylor	1985	OA
468691	Merle	TX30	185	Grimes	1975	OA
468691	Merle	TX10	311	McMullen	1975	OA
469094	Merryville	TX30	351	Newton	1957	ON
004017	Mertz	TX75	235	Irion	1982	OA
469326	Mertz-Hamill	TX75	413	Schleicher	1977	N
469342	Mertzon	TX75	235	Irion	1953	ONA
469373	Mertzon East	TX75	235	Irion	1957	O
469404	Mertzon West	TX75	235	Irion	1957	OA
469528	Merydith	TX95	295	Lipscomb	1956	ONA
469559	Mesa	TX75	105	Crockett	1959	O
011208	Mesa Energy	TX70	441	Taylor	1986	OA
469590	Mesa Grande	TX75	443	Terrell	1963	N
012577	Mesa SW	TX75	105	Crockett	1988	OA
469621	Mesa Vista	TX80	371	Pecos	1959	ONA
469807	Mesquite	TX70	253	Jones	1949	O
469807	Mesquite	TX40	479	Webb	1975	N
469813	Mesquite Bay	TX40	007	Aransas	1974	ONA
469816	Mesquite Bonita	TX40	131	Duval	1957	OA
008722	Mesquite Creek	TX85	033	Borden	1984	ONA
001697	Mesquite Grove	TX85	263	Kent	1981	OA
469838	Mesquite Rincon	TX40	261	Kenedy	1958	N
004252	Mesquito Point NE	TX20	057	Calhoun	1983	N
469900	Messenger	TX75	399	Runnels	1952	OA
470055	Mestena	TX40	247	Jim Hogg	1969	OA
001698	Mestena Grande	TX40	247	Jim Hogg	1981	ONA
006145	*Mestena Grande NE*	TX40	247	Jim Hogg		
	Alias for: (**001698**) **Mestena Grande** [COMB]					
008238	Mestena Grande West	TX40	247	Jim Hogg	1983	N
470086	Mestena Ranch	TX40	247	Jim Hogg	1970	ON
470117	Metcalf	TX70	433	Stonewall	1963	OA
001699	Metcalf Bend	TX70	363	Palo Pinto	1980	N
470148	Metcalf Gap	TX70	363	Palo Pinto	1966	ONA
470179	Metcalf Gap East	TX70	363	Palo Pinto	1961	OA
001700	Metcalf Gap NE	TX70	363	Palo Pinto	1979	N
470200	Metco	TX10	177	Gonzales	1973	OA
470210	Metz	TX80	135	Ector	1959	OA
470241	Metz East	TX80	135	Ector	1961	OA
015313	Metz South	TX80	135	Ector	1995	O
010806	Metze	TX20	175	Goliad	1986	N
470272	Meurer	TX90	009	Archer	1972	OA
470303	Mewis	TX30	015	Austin	1951	O
470334	Mexia	TX50	161	Freestone	1920	ONA
470334	Mexia	TX50	293	Limestone	1920	ONA
001701	Mexia Creek	TX70	059	Callahan	1980	OA
001702	Mexia Junction	TX50	293	Limestone	1980	N
470396	Mexia South	TX50	293	Limestone	1964	N
008239	Meyer	TX20	297	Live Oak	1982	OA
470551	Meyersville	TX20	123	De Witt	1947	N
470551	Meyersville	TX20	175	Goliad	1947	N
470551	Meyersville	TX20	469	Victoria	1947	N
470582	Meyersville East	TX20	123	De Witt	1952	ONA
470582	Meyersville East	TX20	175	Goliad	1952	ONA
470582	Meyersville East	TX20	469	Victoria	1952	ONA
013028	Meyersville NE	TX20	123	De Witt	1988	N
470613	Meyersville North	TX20	123	De Witt	1956	ONA
470629	Meyersville SE	TX20	123	De Witt	1978	N
009291	Meyersville South	TX20	123	De Witt	1984	N
470596	Meyersville Upper	TX20	123	De Witt	1977	N
001703	Meyersville West	TX20	123	De Witt	1993	N
001703	Meyersville West	TX20	175	Goliad	1979	N
015206	MFM	TX70	353	Nolan	1994	O
470854	Mi Vida	TX80	389	Reeves	1969	N
470854	Mi Vida	TX80	475	Ward	1969	N
470885	Miami	TX95	211	Hemphill	1983	N
470916	Miami Fenoglio	TX90	337	Montague	1952	O
007927	Miami North	TX95	393	Roberts	1983	OA
007928	Micar	TX70	429	Stephens	1982	OA
471164	Mich Tex	TX90	503	Young	1965	O
009292	Michael	TX70	417	Shackelford	1985	OA
006146	Michael Birch	TX50	161	Freestone	1983	ONA
471178	Michael Brennan	TX90	503	Young	1977	OA
006926	Michael Dean	TX20	297	Live Oak	1984	N
010807	Michelle	TX70	429	Stephens	1986	N

Field Code	Field Name/ Alias/Remarks	State/ Sub	Co Code	County	Disc Year	Field Type
007420	Michelle Kay	TX85	125	Dickens	1983	OA
007420	Michelle Kay	TX85	263	Kent	1983	OA
471195	Michelson	TX40	047	Brooks	1963	N
005642	Michener	TX30	373	Polk	1983	ONA
005642	Michener	TX30	457	Tyler	1983	ONA
001704	Mick	TX85	115	Dawson	1981	OA
471319	Mickey	TX90	503	Young	1955	OA
014261	Mickey Meadow	TX20	175	Goliad	1991	N
013551	Mickey-K	TX30	149	Fayette	1990	OA
001705	Mico	TX70	049	Brown	1980	N
471350	Micoau	TX70	441	Taylor	1957	OA
471412	Mid-Mar	TX80	329	Midland	1969	O
006927	Mid-Mar East	TX80	329	Midland	1982	OA
006927	Mid-Mar East	TX80	335	Mitchell	1982	OA
012806	Mid-Max	TX80	003	Andrews	1988	OA
013149	Mid-Tex	TX70	083	Coleman	1988	OA
471457	Middle Bank Reef	TX05	990	Offshore-State	1977	N
001706	Middlebrooks	TX90	237	Jack	1979	O
471970	Middleton	TX85	115	Dawson	1957	O
471970	Middleton	TX80	227	Howard	1986	OA
471970	Middleton	TX90	503	Young	1984	OA
472063	Midfields	TX30	321	Matagorda	1946	OA
472094	Midfields NE	TX30	321	Matagorda	1969	O
472110	Midfields North	TX30	321	Matagorda	1970	N
472125	Midfields NW	TX30	321	Matagorda	1969	ONA
472144	Midfields SW	TX30	321	Matagorda	1973	ONA
472156	Midfields Townsite	TX30	321	Matagorda	1953	O
472187	Midfields West	TX30	321	Matagorda	1962	ON
472249	Midkiff	TX70	133	Eastland	1982	OA
472249	*Midkiff*	TX80	329	Midland		
	Alias for: (**670609**) **Spraberry Trend Area** [COMB]					
013030	Midkiff (New)	TX80	329	Midland	1986	O
472280	Midland	TX80	329	Midland	1945	O
472311	Midland East	TX80	329	Midland	1964	ONA
472342	Midland Farms	TX80	003	Andrews	1944	ONA
012007	Midland Farms Deep	TX80	003	Andrews	1962	OA
472373	*Midland Farms East*	TX80	003	Andrews		
	Alias for: (**345851**) **Inez** [COMB]					
472404	Midland Farms NE	TX80	003	Andrews	1953	OA
472435	Midland Farms North	TX80	003	Andrews	1953	OA
472466	Midland Farms SE	TX80	329	Midland	1953	O
001708	Midland Farms SW	TX80	003	Andrews	1979	O
472497	*Midland Farms West*	TX80	003	Andrews		
	Alias for: (**012007**) **Midland Farms Deep** [RENAM]					
472528	Midland South	TX80	329	Midland	1947	O
472559	Midland SW	TX80	329	Midland	1963	ONA
472590	Midland West	TX80	329	Midland	1964	O
472714	Midmar	TX80	317	Martin	1951	O
472699	Midstates	TX75	399	Runnels	1973	ONA
472704	Midstates-McMillan	TX75	399	Runnels	1975	O
472745	Midway	TX10	331	Milam	1984	OA
472745	Midway	TX40	409	San Patricio	1937	ONA
472776	Midway East	TX40	409	San Patricio	1960	ONA
472869	Midway Lake	TX60	499	Wood	1950	OA
472900	Midway Lane	TX75	105	Crockett	1947	ONA
472931	Midway Lane NE	TX75	105	Crockett	1968	ONA
000735	Midway Lane SE	TX75	105	Crockett	1980	N
472962	Midway North	TX40	409	San Patricio	1962	ONA
472993	Midway South	TX40	409	San Patricio	1968	ONA
473055	Midway West	TX40	409	San Patricio	1955	ON
472838	Midway-Holst	TX40	409	San Patricio	1948	OA
473179	Midwest	TX80	329	Midland	1956	OA
473241	Midwestern	TX70	447	Throckmorton	1965	O
009460	Midyett	TX60	365	Panola	1984	N
010550	Midyett NE	TX60	365	Panola	1985	N
473265	Miekow	TX30	089	Colorado	1974	N
473272	Miers	TX75	435	Sutton	1946	N
001709	Miers Brothers	TX50	293	Limestone	1979	N
473303	Miers East	TX75	435	Sutton	1965	ON
473323	Miers NE	TX75	435	Sutton	1971	N
473334	Miers SE	TX75	435	Sutton	1965	N
473275	Miers-Barginier	TX50	293	Limestone	1977	N
473365	Miether	TX75	461	Upton	1956	OA
002181	Miff	TX70	363	Palo Pinto	1982	N
473396	Mifflin	TX40	261	Kenedy	1954	N
001710	Migl	TX90	237	Jack	1979	ON
473440	Miguel Creek	TX40	505	Zapata	1980	N
473449	Mikado	TX80	389	Reeves	1979	OA
473458	Mikapam	TX70	059	Callahan	1949	O
473468	Mike	TX30	457	Tyler	1973	N
010808	Mike Chandler	TX60	419	Shelby	1986	O
011209	Mike Hill	TX75	399	Runnels	1986	ONA
473489	Mikeska	TX20	297	Live Oak	1954	ONA
010551	Mikeska East	TX20	297	Live Oak	1985	N
473520	Mikeska North	TX20	297	Live Oak	1968	N
473535	Mikeska South	TX20	297	Live Oak	1977	ONA
001711	Mikeska SW	TX20	297	Live Oak	1978	ONA
473551	Mikeska West	TX20	297	Live Oak	1961	N
010809	Mikeska-Hamill	TX30	015	Austin	1986	OA
001712	Miklar	TX70	049	Brown	1980	ONA
473565	Milagro	TX85	115	Dawson	1976	O
473582	Milam	TX90	337	Montague	1952	OA
473613	Milam East	TX90	337	Montague	1956	O
473644	Milam NE	TX90	337	Montague	1956	OA
473690	Milano	TX10	331	Milam	1977	OA
473692	Milano East	TX10	331	Milam	1978	OA
473699	Milano South	TX10	331	Milam	1977	O
473706	Milbur	TX30	051	Burleson	1960	OA
473706	Milbur	TX10	331	Milam	1960	OA
473709	Milbur East	TX30	051	Burleson	1976	OA
473709	Milbur East	TX10	331	Milam	1976	OA
473737	Milbur North	TX10	331	Milam	1967	OA
473756	Milbur SE	TX30	051	Burleson	1976	OA
473756	Milbur SE	TX10	331	Milam	1976	OA
473768	Milbur SW	TX30	051	Burleson	1968	OA
473768	Milbur SW	TX10	331	Milam	1968	OA
008240	Milby Creek	TX20	175	Goliad	1982	N
000736	Miles	TX90	197	Hardeman	1980	OA
000736	Miles	TX75	399	Runnels	1979	N
473975	Miles Cattle Co	TX70	367	Parker	1977	N
474016	Miles North	TX75	399	Runnels	1949	OA
473985	Miles-Jackson	TX90	497	Wise	1955	ONA
010552	Milestone	TX75	235	Irion	1985	OA
474264	Milham	TX70	417	Shackelford	1951	N
474295	Milheim	TX30	015	Austin	1950	ON
010553	Mill Branch	TX30	457	Tyler	1985	OA
474357	Mill Creek	TX10	187	Guadalupe	1965	OA
474481	Millard	TX75	105	Crockett	1957	OA
474481	Millard	TX80	371	Pecos	1957	OA
474481	Millard	TX80	377	Presidio	1957	OA
474512	Millard North	TX75	105	Crockett	1959	OA
474512	Millard North	TX80	371	Pecos	1959	OA
474574	Miller	TX85	033	Borden	1981	OA
474574	Miller	TX30	089	Colorado	1984	N
474574	Miller	TX75	105	Crockett	1964	N
474574	Miller	TX20	239	Jackson	1953	ONA
474574	Miller	TX90	337	Montague	1948	OA
474605	Miller & Fox	TX40	131	Duval	1958	ON
474605	Miller & Fox	TX40	249	Jim Wells	1958	ON
003892	Miller Bend	TX90	503	Young	1983	OA
474636	Miller Block B-29	TX80	475	Ward	1959	ONA
474667	Miller Creek	TX90	023	Baylor	1954	O
474667	Miller Creek	TX70	447	Throckmorton	1952	OA
474729	Miller Creek West	TX70	447	Throckmorton	1992	O
474798	Miller Grove	TX30	071	Chambers	1973	ONA
474822	Miller North	TX90	337	Montague	1967	O
474853	Miller Ranch	TX40	131	Duval	1982	N
474853	Miller Ranch	TX40	409	San Patricio	1951	ON
474884	Miller Ranch South	TX40	409	San Patricio	1955	ON
474915	Miller Vidor	TX30	361	Orange	1955	O
474760	Miller-Duval	TX40	131	Duval	1953	O
474791	Miller-Elbert	TX70	447	Throckmorton	1971	O
475070	Millersview	TX75	095	Concho	1953	O
000737	Millersview North	TX75	095	Concho	1980	OA
475101	Millersview-Waide	TX75	095	Concho	1953	O
011804	Millerview	TX75	095	Concho	1976	N
475125	Millett West	TX10	283	La Salle	1976	O
475163	Millican	TX75	081	Coke	1948	ONA
475194	Millican Dome	TX30	039	Brazoria	1950	N
475194	Millican Dome	TX30	041	Brazos	1942	ONA
475225	Millican Dome East	TX30	039	Brazoria	1958	N
475225	Millican Dome East	TX30	041	Brazos	1957	N
475256	Millican East	TX30	041	Brazos	1968	ONA
475287	Millican West	TX75	081	Coke	1967	O
475357	Milligan Ranch	TX90	181	Grayson	1974	OA
008241	Million	TX70	363	Palo Pinto	1984	OA
475362	Million Dollar Stick	TX70	447	Throckmorton	1976	OA
475380	Milliorn	TX70	059	Callahan	1948	OA
475411	Millis	TX90	503	Young	1968	O
475535	Mills	TX70	221	Hood	1981	N
475535	Mills	TX70	447	Throckmorton	1950	OA
475597	Mills Bennett	TX40	047	Brooks	1953	ONA
475628	Mills Bennett South	TX40	047	Brooks	1962	OA
475752	Mills Ranch	TX95	483	Wheeler	1971	ONA
475777	Mills Ranch North	TX95	483	Wheeler		N
475782	Mills Ranch SE	TX95	483	Wheeler	1975	N
475787	Mills Ranch South	TX95	483	Wheeler	1974	N
475814	Millsap	TX70	253	Jones	1956	OA
475814	Millsap	TX70	367	Parker	1965	N
475845	Millsap East	TX70	363	Palo Pinto	1964	N
475845	Millsap East	TX70	367	Parker	1964	ON
475876	Millsap North	TX70	367	Parker	1965	N
475907	Millsap SE	TX70	367	Parker	1969	N
475938	Millspaugh	TX75	105	Crockett	1965	O
014996	Millspaugh Ranch	TX75	105	Crockett	1994	N
001716	Millwee	TX80	227	Howard	1980	OA
005887	Millwood	TX60	401	Rusk	1984	N
475960	Milly Kay	TX75	399	Runnels	1977	OA
008567	Milmar	TX75	451	Tom Green	1984	N
476062	Milo	TX70	049	Brown	1985	OA
009871	Milsap	TX70	367	Parker	1973	N
	STOR					
476186	Milstead	TX70	253	Jones	1953	OA
476217	Milstead South	TX70	253	Jones	1964	O
476248	Milton	TX30	201	Harris	1953	ONA
476279	Milton East	TX30	201	Harris	1967	N
476310	Milton North	TX30	201	Harris	1963	N
476372	Milton West	TX30	201	Harris	1968	N
015143	Miltons Counsel	TX85	415	Scurry	1994	O
476403	Mim	TX75	235	Irion	1959	OA
000738	Mim NW	TX75	235	Irion	1978	OA
476422	Mimms Creek	TX50	161	Freestone	1978	N
009293	Mimms Creek West	TX50	161	Freestone	1983	N
476558	Minden	TX60	401	Rusk	1954	ONA
476562	Minden East	TX60	401	Rusk	1974	ONA
003893	Minden South	TX60	401	Rusk	1983	O
001717	Minden West	TX60	401	Rusk	1981	ONA
001718	Mindy South	TX70	417	Shackelford	1979	N
476589	Mineola	TX60	499	Wood	1949	O
476651	Mineral	TX20	025	Bee	1930	ON
001719	Mineral Creek West	TX90	181	Grayson	1980	N
476713	Mineral East	TX20	025	Bee	1960	ONA
476744	Mineral North	TX20	025	Bee	1949	ONA
010554	Mineral NW	TX20	025	Bee	1985	N
476775	Mineral South	TX20	025	Bee	1950	ON
006975	Mineral SW	TX20	025	Bee	1984	N
476837	Mineral Wells	TX70	363	Palo Pinto	1961	N
001720	Mineral Wells East	TX70	363	Palo Pinto	1980	N
476868	Mineral Wells North	TX70	363	Palo Pinto	1960	ONA
476872	Mineral Wells South	TX70	363	Palo Pinto	1978	ON
476872	Mineral Wells South	TX70	367	Parker	1978	N
476899	Mineral West	TX20	025	Bee	1952	ONA
476961	Minerva-Rockdale	TX10	331	Milam	1921	ONA
476992	Ming Bend	TX90	503	Young	1953	O
001721	Mings Chapel	TX60	459	Upshur	1981	N
477085	Mingus	TX70	363	Palo Pinto	1960	N
012011	Mingus Shortrows	TX70	363	Palo Pinto	1987	N
477302	*Minnick*	TX70	083	Coleman		
	Alias for: (**103632**) **Burba** [COMB]					
477329	Minnie	TX70	143	Erath	1977	N
477333	Minnie Bock	TX40	355	Nueces	1930	ONA
477364	Minnie Bock East	TX40	355	Nueces	1959	ONA
477395	Minnie Bock NE	TX40	355	Nueces	1955	ONA
477426	Minnie Bock North	TX40	355	Nueces	1946	ONA

Field Code	Field Name/ Alias/Remarks	State/ Sub	Co Code	County	Disc Year	Field Type
477457	Minnie Bock NW	TX40	355	Nueces	1967	OA
477488	Minnie Bock West	TX40	355	Nueces	1954	ONA
477581	Minnie-Roy	TX70	429	Stephens	1957	O
477643	Minnita	TX20	469	Victoria	1950	ONA
477736	Minoak	TX20	025	Bee	1952	ON
477736	Minoak	TX20	391	Refugio	1952	ON
477767	Minoak North	TX20	025	Bee	1949	N
477798	Minor	TX90	337	Montague	1948	OA
477798	Minor	TX90	485	Wichita	1983	OA
477829	Minor North	TX90	337	Montague	1954	O
477860	Minor NW	TX90	337	Montague	1952	O
477891	Minor West	TX90	337	Montague	1949	OA
477922	Minta Wright	TX90	503	Young	1949	OA
477953	Minta Wright South	TX90	503	Young	1961	O
477984	Minter	TX70	253	Jones	1946	OA
478139	Minton	TX90	009	Archer	1952	O
002182	Minutemen	TX10	507	Zavala	1982	O
007628	Miori	TX20	469	Victoria	1984	N
478201	Miracle	TX70	441	Taylor	1976	OA
013617	Mirage	TX85	415	Scurry	1993	O
478232	Mirando City	TX40	479	Webb	1921	ONA
478263	Mirando City North	TX40	479	Webb	1966	N
009463	Mirando City NW	TX40	479	Webb	1984	N
478294	Mirando City West	TX40	479	Webb	1957	ON
478325	Mirando Valley	TX40	505	Zapata	1921	ONA
478335	Mirando Valley North	TX40	505	Zapata	1976	N
478356	Miriam	TX85	305	Lynn	1966	OA
004018	Mis Raizes	TX70	059	Callahan	1982	ONA
478418	Mishelly	TX80	371	Pecos	1960	OA
008242	Miss Anne	TX30	339	Montgomery	1981	OA
478425	Miss Ela	TX75	451	Tom Green	1975	OA
014789	Miss Jane	TX75	451	Tom Green	1994	O
014997	Miss Mason	TX20	175	Goliad	1994	N
478449	Mission	TX10	029	Bexar	1940	O
478480	Mission Lake	TX20	391	Refugio	1961	O
012580	Mission MTN	TX70	059	Callahan	1988	N
478511	Mission River	TX20	391	Refugio	1932	ONA
478573	Mission Valley	TX20	469	Victoria	1944	ONA
478604	Mission Valley North	TX20	123	De Witt	1951	ONA
478604	Mission Valley North	TX20	175	Goliad	1990	N
478604	Mission Valley North	TX20	469	Victoria	1951	ONA
009294	Mission Valley SW	TX20	175	Goliad	1984	N
478635	Mission Valley West	TX20	175	Goliad	1949	ONA
478635	Mission Valley West	TX20	469	Victoria	1949	ONA
478666	Mission West	TX40	215	Hidalgo	1955	ON
013031	Missy	TX40	479	Webb	1988	N
012581	Missy A	TX70	133	Eastland	1988	N
478852	Mistake	TX70	353	Nolan	1960	OA
014365	Mister Shingle	TX60	401	Rusk	1992	ONA
478883	Misti	TX75	399	Runnels	1957	O
478914	Mistletoe	TX20	175	Goliad	1984	N
478945	Mitchell	TX90	009	Archer	1980	OA
478945	Mitchell	TX80	335	Mitchell	1983	O
478945	Mitchell	TX70	363	Palo Pinto	1984	N
478945	Mitchell	TX75	399	Runnels	1957	O
478945	Mitchell	TX70	429	Stephens	1979	N
478945	Mitchell	TX80	495	Winkler	1976	OA
009295	Mitchell Bend	TX50	289	Leon	1985	N
478976	Mitchell Creek	TX60	159	Franklin	1948	ONA
478976	Mitchell Creek	TX50	223	Hopkins	1948	ONA
479007	Mitchell Creek North	TX60	159	Franklin	1970	OA
479007	Mitchell Creek North	TX50	223	Hopkins	1970	OA
479016	Mitchell Creek SW	TX50	223	Hopkins	1977	OA
013258	Mitchell Ranch	TX75	105	Crockett	1989	N
011514	Mitchell-Stark	TX60	073	Cherokee	1987	OA
012582	Mittag	TX40	249	Jim Wells	1988	N
479286	Mittie	TX70	093	Comanche	1961	ONA
479286	Mittie	TX70	133	Eastland	1961	ONA
008243	Mixon	TX30	241	Jasper	1982	O
014044	Miyagi	TX60	347	Nacogdoches	1990	N
010811	MLB	TX75	383	Reagan	1986	OA
007629	MLJ	TX10	163	Frio	1984	OA
009296	MMBC	TX70	447	Throckmorton	1985	OA
000326	Mo-Tex	TX95	483	Wheeler	1980	N
012012	Moab	TX70	253	Jones	1987	O
003095	Moates	TX70	133	Eastland	1982	N
003894	Mobay	TX70	133	Eastland	1983	OA
479760	Mobeetie	TX95	483	Wheeler	1963	ONA
479791	Mobeetie SE	TX95	483	Wheeler	1970	N
479794	Mobeetie South	TX95	483	Wheeler	1977	N
479800	Mobeetie West	TX95	483	Wheeler	1977	N
479822	Mobil-David	TX40	355	Nueces	1965	ONA
009297	Mobil-David East	TX40	355	Nueces	1985	OA
479853	Mobil-David West	TX40	355	Nueces	1965	N
479884	Mobile	TX70	447	Throckmorton	1950	OA
479930	Moby Dick	TX70	367	Parker	1980	ONA
479946	Moca	TX40	479	Webb	1932	ONA
008568	Moccasin Creek	TX60	203	Harrison	1986	N
480442	Modesta	TX80	227	Howard	1954	O
480473	Modesta North	TX80	227	Howard	1966	O
480504	Modesta South	TX80	227	Howard	1967	OA
480535	Modesta SW	TX80	227	Howard	1960	O
480597	Modine	TX90	487	Wilbarger	1954	O
008569	Modney	TX70	363	Palo Pinto	1984	N
480628	Moe	TX90	077	Clay	1963	O
480628	Moe	TX70	363	Palo Pinto	1979	N
480752	Moffett	TX70	433	Stonewall	1975	OA
480814	Moglia	TX40	131	Duval	1957	O
480814	Moglia	TX40	479	Webb	1982	ONA
480907	Mohat	TX30	089	Colorado	1969	N
003096	Mohat West	TX30	089	Colorado	1982	ONA
480945	Mohawk	TX90	503	Young	1978	OA
010555	Moira	TX60	315	Marion	1985	N
006504	Mollie	TX10	493	Wilson	1984	OA
481186	Molly-Jane	TX60	423	Smith	1962	OA
010556	Molton	TX70	363	Palo Pinto	1985	N
008570	Momac	TX70	083	Coleman	1984	OA
010813	Momar	TX90	503	Young	1986	O
014571	Momma Bear	TX70	143	Erath	1992	N
013904	Mon Bak	TX80	317	Martin	1991	OA
481248	Mona	TX80	371	Pecos	1964	N
013619	Mona Beth	TX70	253	Jones	1990	OA
010559	Mona South	TX80	371	Pecos	1985	N
481310	Monahans	TX80	475	Ward	1942	ONA
481310	Monahans	TX80	495	Winkler	1942	ONA
003896	Monahans Draw	TX80	135	Ector	1983	OA
481341	Monahans East	TX80	173	Glasscock	1962	OA
481341	Monahans East	TX80	495	Winkler	1962	OA
481372	Monahans NE	TX80	495	Winkler	1964	ONA
481403	Monahans North	TX80	475	Ward	1944	OA
481403	Monahans North	TX80	495	Winkler	1944	OA
481434	Monahans South	TX80	475	Ward	1960	ONA
481465	Monahans SW	TX80	475	Ward	1970	OA
481496	Monahans West	TX80	475	Ward	1964	O
481527	Monarch	TX85	165	Gaines	1981	OA
481558	Moncrief	TX70	253	Jones	1957	OA
481625	Moncrief Ranch	TX70	367	Parker	1977	N
481589	Moncrief-Dodson	TX90	197	Hardeman	1966	OA
481620	Moncrief-Masten	TX85	079	Cochran	1967	OA
011515	Mondrick	TX30	481	Wharton	1979	O
014462	Monique Renee	TX30	149	Fayette	1992	OA
481744	Monksfield	TX10	029	Bexar	1956	OA
481868	Monroe	TX60	401	Rusk	1978	N
481868	Monroe	TX80	475	Ward	1930	OA
482057	Monroe Deep	TX80	475	Ward	1973	N
008723	Monroe-Young	TX70	353	Nolan	1984	OA
482240	Monson	TX20	255	Karnes	1966	ONA
482271	Monson SW	TX20	025	Bee	1966	ONA
482271	Monson SW	TX20	255	Karnes	1966	ONA
482285	Mont	TX20	285	Lavaca	1977	N
482364	Montague	TX90	337	Montague	1953	ONA
482395	Montague County Regular	TX90	337	Montague	1918	ONA
012583	Montana	TX70	363	Palo Pinto	1988	N
482457	Monte	TX75	235	Irion	1952	O
482488	Monte Christo	TX40	215	Hidalgo	1953	ONA
482519	Monte Christo East	TX40	215	Hidalgo	1963	N
482574	Monte Christo NE	TX40	215	Hidalgo	1974	N
482550	Monte Christo North	TX40	215	Hidalgo	1954	ONA
482581	Monte Christo South	TX40	215	Hidalgo	1960	N
482612	Monte Pasture	TX40	261	Kenedy	1956	ON
007146	Monteath	TX90	121	Denton	1980	N
007146	Monteath	TX90	497	Wise	1980	N
001724	Montemayor	TX40	131	Duval	1978	OA
010814	Montemayor South	TX40	131	Duval	1986	OA
482736	Monteola	TX20	025	Bee	1964	N
007424	Monterey Lake	TX60	315	Marion	1982	N
482860	Montgomery	TX90	097	Cooke	1982	O
482860	Montgomery	TX70	253	Jones	1952	OA
482860	Montgomery	TX70	417	Shackelford	1978	N
482860	Montgomery	TX70	447	Throckmorton	1982	OA
482860	Montgomery	TX90	497	Wise	1983	N
482922	Monthalia	TX10	177	Gonzales	1954	O
010561	Monty	TX70	363	Palo Pinto	1985	N
483046	Monument	TX75	235	Irion	1976	OA
483108	Monument Draw	TX80	371	Pecos	1980	N
483108	Monument Draw	TX80	495	Winkler	1982	OA
483139	Monument Hill	TX30	149	Fayette	1964	O
483201	Moody	TX50	161	Freestone	1947	ON
483201	Moody	TX70	367	Parker	1955	O
013032	Moody IV	TX90	503	Young	1989	O
483263	Moody Ranch	TX20	239	Jackson	1945	ONA
483294	Moody Ranch South	TX20	239	Jackson	1961	ONA
483356	Moon	TX70	429	Stephens	1953	ONA
012014	Moon Camp	TX85	101	Cottle	1987	OA
483449	Moon SE	TX70	429	Stephens	1965	OA
483480	Mooney	TX70	363	Palo Pinto	1984	N
483511	Mooney East	TX20	123	De Witt	1978	N
001725	Mooney NE	TX20	123	De Witt	1979	N
483556	Moonlight	TX80	003	Andrews	1978	OA
483556	Moonlight	TX80	329	Midland	1978	OA
006574	Moonlight West	TX80	329	Midland	1984	OA
009465	Moonrock	TX60	183	Gregg	1984	OA
483635	Moore	TX70	083	Coleman	1946	O
483635	Moore	TX70	093	Comanche	1983	N
483635	Moore	TX80	227	Howard	1937	OA
483635	Moore	TX90	237	Jack	1982	N
483697	Moore Estate	TX30	321	Matagorda	1958	N
002186	Moore J	TX75	413	Schleicher	1982	N
006575	Moore Station	TX50	213	Henderson	1984	ONA
483736	Moore-Hooper	TX80	301	Loving	1973	ONA
483976	Moores	TX30	157	Fort Bend	1936	N
484007	Moores Orchard	TX30	157	Fort Bend	1926	ONA
013713	Moores Orchard East	TX30	157	Fort Bend	1990	OA
004019	Moores Orchard NE	TX30	157	Fort Bend	1983	OA
484100	Mooringsport	TX60	203	Harrison	1950	OA
484193	Moos	TX40	479	Webb	1953	ON
484224	Moose	TX80	135	Ector	1955	OA
484224	Moose	TX80	329	Midland	1955	OA
484379	Morales	TX20	239	Jackson	1946	N
484441	Morales East	TX20	239	Jackson	1953	N
484472	Morales North	TX20	239	Jackson	1953	N
484472	Morales North	TX20	285	Lavaca	1953	N
484503	Morales South	TX20	239	Jackson	1962	N
484534	Morales SW	TX20	239	Jackson	1958	N
484534	Morales SW	TX20	285	Lavaca	1958	N
484565	Moran	TX70	417	Shackelford	1956	ONA
484596	Moran East	TX70	417	Shackelford	1966	ONA
484627	Moran North	TX70	417	Shackelford	1967	OA
484651	Moran SE	TX70	417	Shackelford	1973	ONA
484655	Moran West	TX70	417	Shackelford	1975	OA
484592	Moran-Burton	TX70	417	Shackelford	1973	N
484813	Moreene	TX70	441	Taylor	1955	O
484999	Moreland	TX85	219	Hockley	1958	O
484999	Moreland	TX90	503	Young	1983	OA
004254	Morenco	TX70	133	Eastland	1983	OA
485061	Morgan	TX95	295	Lipscomb	1995	O
485061	Morgan	TX40	409	San Patricio	1948	ONA
010562	Morgan Bluff	TX30	361	Orange	1985	OA
485123	Morgan Creek	TX80	227	Howard	1988	OA
485191	Morgan Mill	TX70	143	Erath	1977	ON
485197	Morgan NW	TX40	409	San Patricio	1978	N
485216	Morgan Ranch	TX80	227	Howard	1971	OA
001728	Morgan West	TX40	409	San Patricio	1981	N
002188	Morganite	TX05	990	Offshore-State	1982	N

Field Code	Field Name/ Alias/Remarks	State/ Sub	Co Code	County	Disc Year	Field Type
485433	Morgans Creek	TX30	373	Polk	1949	OA
485436	Morgans Creek East	TX30	373	Polk		
485438	Morgans Creek NE	TX30	373	Polk	1975	N
485464	Morgas	TX30	339	Montgomery	1964	N
485464	Morgas	TX30	471	Walker	1964	ONA
485464	Morgas	TX95	483	Wheeler	1983	N
005654	Morgas East	TX30	471	Walker	1983	N
485495	Morita	TX80	227	Howard	1944	O
001729	Moritas	TX40	479	Webb	1978	N
485527	Moritas Creek	TX40	479	Webb	1979	N
003097	Moritas Creek West	TX40	479	Webb	1982	N
485619	Moro	TX70	441	Taylor	1957	OA
002189	Moro Mountain	TX75	399	Runnels	1982	O
007930	Moro South	TX70	441	Taylor	1982	O
485681	Moro West	TX70	441	Taylor	1960	O
485712	Moroil	TX30	471	Walker	1964	OA
485743	Moroil West	TX30	471	Walker	1967	ON
485758	Morrell	TX70	253	Jones	1978	OA
485758	Morrell	TX70	417	Shackelford	1978	OA
485774	Morris	TX70	083	Coleman	1925	O
485774	Morris	TX90	237	Jack	1950	ONA
485774	Morris	TX90	497	Wise	1950	ONA
485774	Morris	TX90	503	Young	1950	ONA
485805	Morris Coats	TX60	347	Nacogdoches	1957	N
011212	Morris Dye	TX20	175	Goliad	1987	N
485898	Morris Woods	TX70	133	Eastland	1954	N
485867	Morris-Whitley	TX75	399	Runnels	1951	OA
485929	Morrisett	TX70	059	Callahan	1948	O
485929	Morrisett	TX70	417	Shackelford	1948	O
485960	Morrisett West	TX70	059	Callahan	1952	OA
485960	Morrisett West	TX70	417	Shackelford	1952	OA
485991	Morrison	TX75	105	Crockett	1966	N
485991	Morrison	TX75	399	Runnels	1982	OA
485991	Morrison	TX70	441	Taylor	1952	ONA
485991	Morrison	TX70	447	Throckmorton	1952	ONA
485991	*Morrison*	TX10	465	Val Verde		
	Alias for: (**002543**) **Will O** [COMB]					
486146	Morrison Ranch	TX95	393	Roberts	1963	ONA
010815	Morrison Ranch North	TX95	357	Ochiltree	1986	N
486208	Morrison SE	TX10	465	Val Verde	1969	N
008573	Morriss	TX75	435	Sutton	1984	N
486332	Morrow	TX75	327	Menard	1946	O
486332	Morrow	TX75	451	Tom Green	1979	N
486363	Morse	TX95	195	Hansford	1966	ON
486425	Morse NE	TX95	195	Hansford	1974	N
486440	Morse North	TX95	195	Hansford	1978	N
486528	Morse SW	TX95	233	Hutchinson	1971	ON
486611	Morton	TX70	363	Palo Pinto	1978	N
487045	Mosca	TX20	025	Bee	1959	ON
487324	Mosquito Creek	TX20	175	Goliad	1990	N
487386	Mosquito Point	TX20	057	Calhoun	1967	OA
487417	Mosquito Point East	TX20	057	Calhoun	1967	ON
487421	Mosquito Point NE	TX20	057	Calhoun	1974	N
487448	Moss	TX80	135	Ector	1955	OA
487448	Moss	TX10	137	Edwards	1978	N
487479	Moss Bluff	TX30	071	Chambers	1950	OA
487479	Moss Bluff	TX30	291	Liberty	1950	OA
487510	Moss Bluff North	TX30	291	Liberty	1951	N
001732	Moss Bluff NW	TX30	291	Liberty	1981	N
487541	Moss Bluff West	TX30	291	Liberty	1959	N
487550	Moss Creek	TX80	227	Howard	1971	O
487634	Moss Hill North	TX30	291	Liberty	1956	OA
487665	Moss Hill NW	TX30	291	Liberty	1957	ONA
487727	Moss Hill South	TX30	291	Liberty	1959	OA
487789	Moss Lake	TX80	227	Howard	1963	OA
487882	Mosser	TX10	493	Wilson	1977	OA
008574	Mossey	TX90	077	Clay	1984	OA
487944	Mosswell	TX80	135	Ector	1964	OA
487975	Mossy Grove	TX30	471	Walker	1965	N
488006	Motas Negras	TX40	273	Kleberg	1945	OA
002190	Motl	TX85	219	Hockley	1982	O
488037	Motley	TX75	399	Runnels	1955	ON
488068	Motley East	TX75	399	Runnels	1963	O
488099	Motley North	TX75	399	Runnels	1957	ONA
488130	Motley NW	TX75	399	Runnels	1959	OA
488161	Motley SE	TX75	399	Runnels	1966	O
488192	Motley West	TX75	399	Runnels	1966	ON
012584	Mott Slough	TX30	481	Wharton	1988	ONA
014119	Mott Slough West	TX30	481	Wharton	1991	O
488208	Moulton	TX20	285	Lavaca	1972	N
488285	Mound Lake	TX85	305	Lynn	1948	OA
488285	Mound Lake	TX85	445	Terry	1948	OA
007427	Mound Lake East	TX85	305	Lynn	1984	OA
488316	Mound Lake North	TX85	445	Terry	1964	OA
013150	Mound Lake NW	TX85	445	Terry	1989	O
488378	Mound Prairie	TX60	001	Anderson	1961	ON
488409	Mound Prairie South	TX60	001	Anderson	1970	N
488440	Mound Prairie West	TX60	001	Anderson	1969	ON
004255	Mount Enterprise East	TX60	401	Rusk	1983	ONA
488936	Mount Lucas	TX20	297	Live Oak	1923	ONA
488967	Mount Lucas East	TX20	297	Live Oak	1953	N
488998	Mount Lucas North	TX20	297	Live Oak	1957	O
009627	Mount Lucas NW	TX20	297	Live Oak	1982	N
489091	Mount Olive	TX70	433	Stonewall	1980	OA
489246	Mount Susan	TX75	451	Tom Green	1955	OA
489277	Mount Susan South	TX75	451	Tom Green	1954	ONA
491262	Mount Sylvan	TX60	423	Smith	1946	OA
004257	Mountain Creek	TX90	097	Cooke	1983	OA
489394	Mountain Home	TX10	265	Kerr	1982	OA
489432	Mountain View	TX20	297	Live Oak	1963	ON
489468	Mountain View NE	TX20	297	Live Oak	1978	N
001734	Mountain View North	TX20	297	Live Oak	1979	N
013552	Mourning Dove	TX80	227	Howard	1990	OA
489525	Moursund	TX10	013	Atascosa	1956	O
489711	Moutray-Moore	TX70	433	Stonewall	1950	O
007632	Moylan	TX70	133	Eastland	1984	OA
489959	Mozelle	TX75	413	Schleicher	1956	OA
489970	Mozelle Nutt	TX75	095	Concho	1976	ONA
008577	MP	TX90	237	Jack	1984	N
000740	MRH	TX75	399	Runnels	1976	N
013716	MRY	TX85	079	Cochran	1990	OA
006246	*Mstg Isl Blk 818L & 820L*	TX05	990	Offshore-State		
	Alias for: (**001246**) **Samedan** [COMB]					
007686	Mstg Isl Blk 881-L	TX05	990	Offshore-State	1978	N
490301	Mt Calm	TX70	217	Hill	1928	OA
490518	Mt Eden	TX10	177	Gonzales	1969	ONA
490539	Mt Enterprise	TX60	401	Rusk	1974	N
004465	Mt Enterprise South	TX60	401	Rusk	1981	O
010564	Mt Olive East	TX60	159	Franklin	1985	N
491200	Mt Selman	TX60	073	Cherokee	1954	N
001735	Mt Sion	TX70	363	Palo Pinto	1978	OA
001735	Mt Sion	TX70	429	Stephens	1978	OA
491324	Mt Vernon	TX60	159	Franklin	1958	OA
491479	Mt Vernon North	TX60	159	Franklin	1986	O
006577	MTS	TX85	115	Dawson	1984	OA
491789	Mud Creek	TX60	073	Cherokee	1984	N
491913	Mud Flats	TX40	007	Aransas	1949	ONA
491944	Mud Flats South	TX40	007	Aransas	1966	ONA
491975	Mud Island	TX40	007	Aransas	1964	N
492006	Mud Island Lake	TX30	321	Matagorda	1968	O
492146	Mudd	TX30	089	Colorado	1979	N
015315	Muddy Road	TX30	241	Jasper	1994	N
492285	Mudge-Graham	TX70	447	Throckmorton	1947	O
492316	Mudge-Sloan	TX70	447	Throckmorton	1949	O
492347	Mudhill	TX20	025	Bee	1955	ONA
492409	Mueller	TX90	337	Montague	1942	OA
492409	Mueller	TX70	429	Stephens	1983	OA
492502	Mueller-O-	TX70	429	Stephens	1949	OA
004467	Muerto Creek	TX40	249	Jim Wells	1983	N
492595	Mugginsville	TX70	417	Shackelford	1949	ONA
492626	Mugginsville West	TX70	417	Shackelford	1953	OA
005663	Muhle Creek	TX90	023	Baylor	1983	OA
492688	Muil	TX10	013	Atascosa	1946	OA
492688	Muil	TX40	249	Jim Wells	1982	N
004020	Muil South	TX40	249	Jim Wells	1983	N
492750	Muir	TX70	367	Parker	1979	N
000296	Mujeres Creek	TX40	479	Webb	1980	N
015316	Mujeres Creek South	TX40	479	Webb	1994	N
492781	Mula Pasture	TX10	311	McMullen	1952	ONA
007149	Mula Pasture East	TX10	311	McMullen	1981	OA
002192	Mula Pasture North	TX10	283	La Salle	1980	ONA
002193	Mula Pasture South	TX10	311	McMullen	1981	N
492812	Mula Pasture West	TX10	283	La Salle	1975	ON
492812	Mula Pasture West	TX10	311	McMullen	1971	ONA
001736	Mulanex	TX70	083	Coleman	1981	OA
492874	Mulberry	TX80	431	Sterling	1966	O
492936	Mulder	TX90	181	Grayson	1954	OA
493029	Muldoon	TX30	149	Fayette	1951	ONA
493060	Muldoon East	TX30	149	Fayette	1962	N
493091	Muldoon NE	TX30	149	Fayette	1963	OA
493122	Muldoon SW	TX30	149	Fayette	1950	ONA
493153	Muldoon West	TX30	149	Fayette	1952	ON
493246	Mule Creek	TX10	323	Maverick	1974	N
493315	Mule Pond	TX30	339	Montgomery	1976	O
493321	Mule Springs	TX20	285	Lavaca	1975	N
493339	Muleshoe	TX90	077	Clay	1950	O
493352	Muleshoe Ranch	TX70	429	Stephens	1973	ONA
014367	Mulkey	TX90	237	Jack	1991	O
493556	Mullen Ranch	TX70	433	Stonewall	1955	OA
009877	Muller	TX70	417	Shackelford	1987	O
001737	Mulligan NE	TX30	041	Brazos	1983	OA
003099	Mullinax	TX90	237	Jack	1982	ONA
493773	Mummert	TX90	009	Archer	1950	O
493835	Munday	TX90	275	Knox	1953	O
493866	Munday East	TX90	275	Knox	1958	O
494021	Mungerville	TX85	115	Dawson	1951	OA
494052	Mungerville East	TX85	115	Dawson	1956	OA
494083	Mungerville NW	TX85	115	Dawson	1953	O
494114	Munn	TX75	081	Coke	1954	OA
494123	Munn-Green	TX75	451	Tom Green	1975	OA
006150	Munn-Westex	TX75	451	Tom Green	1983	ONA
494145	Munn-Wynne	TX80	103	Crane	1972	O
003899	Munnerlyn	TX70	429	Stephens	1983	OA
001739	*Munnie*	TX85	219	Hockley		
	Alias for: (**018888**) **Anita** [COMB]					
010565	Munoz	TX40	505	Zapata	1985	N
494176	Munson	TX10	311	McMullen	1938	O
494207	Munson NE	TX10	311	McMullen	1966	N
494326	Murdoch	TX70	049	Brown	1975	OA
494362	Murdock Pass	TX40	261	Kenedy	1952	ONA
494393	Murdock Pass East	TX40	261	Kenedy	1964	N
494424	Murdock Pass North	TX40	261	Kenedy	1968	N
494424	Murdock Pass North	TX40	273	Kleberg	1968	N
494455	Murdock Pass West	TX40	261	Kenedy	1969	N
011809	Murff	TX70	429	Stephens	1987	ONA
014999	Murl	TX70	133	Eastland	1994	N
494509	Murphey	TX75	235	Irion	1972	ON
494517	Murphree	TX70	441	Taylor	1946	OA
494548	Murphs-Hump	TX90	503	Young	1951	OA
494579	Murphy	TX40	131	Duval	1958	N
494579	Murphy	TX70	447	Throckmorton	1959	O
494703	Murphy-Kunkel	TX70	447	Throckmorton	1950	O
494765	Murray	TX90	503	Young	1943	OA
001740	Murray NE	TX90	503	Young	1981	ONA
494827	Murray North	TX90	503	Young	1955	OA
001741	Murray NW	TX90	503	Young	1979	ONA
494858	Murray-Rust	TX75	451	Tom Green	1955	ON
494889	Murray-Rust South	TX75	451	Tom Green	1955	O
494920	*Murray-Stevens*	TX75	399	Runnels		
	Alias for: (**359409**) **Jim Adams** [COMB]					
494951	Murrell	TX90	097	Cooke	1951	OA
495013	Murtagh	TX40	409	San Patricio	1968	OA
495044	Murulla	TX40	131	Duval	1947	ON
495075	Muscadine	TX30	457	Tyler	1958	OA
012588	Muse Church	TX60	001	Anderson	1988	OA
495106	Musgo	TX40	131	Duval	1965	OA
010816	Musgrove	TX70	363	Palo Pinto	1986	N
495509	Musselman	TX70	417	Shackelford	1978	ONA
495509	Musselman	TX20	469	Victoria	1954	O
495602	Mustang	TX80	173	Glasscock	1982	OA
495602	Mustang	TX20	239	Jackson	1942	O
001742	Mustang Bayou	TX30	039	Brazoria	1980	OA
495664	Mustang Creek	TX30	089	Colorado	1952	ONA

Field Code	Field Name/ Alias/Remarks	State/ Sub	Co Code	County	Disc Year	Field Type
495664	Mustang Creek	TX20	285	Lavaca	1952	ONA
495695	Mustang Creek East	TX20	239	Jackson	1950	ON
495695	Mustang Creek East	TX20	297	Live Oak	1958	N
495726	Mustang Draw	TX80	317	Martin	1971	OA
013905	Mustang Gulch	TX30	039	Brazoria	1990	N
495788	Mustang Island	TX40	355	Nueces	1949	ONA
495788	Mustang Island	TX05	990	Offshore-State	1979	ONA
875746	Mustang Island Blk 746	TX05	990	Offshore-State	1988	N
875747	*Mustang Island Blk 747*	TX05	990	Offshore-State		
	Alias for: (**006492**) **Block 749** [BLOCK]					
875749	*Mustang Island Blk 749*	TX05	990	Offshore-State		
	Alias for: (**006492**) **Block 749** [MULTI]					
	Alias for: (**495788**) **Mustang Island** [MULTI]					
875750	Mustang Island Blk 750	TX05	990	Offshore-State	1989	N
875772	*Mustang Island Blk 772*	TX05	990	Offshore-State		
	Alias for: (**006237**) **Block 772** [ALTER]					
875773	Mustang Island Blk 773	TX05	990	Offshore-State	1982	N
	PBI 262209 & 262240					
875774	*Mustang Island Blk 774*	TX05	990	Offshore-State		
	Alias for: (**010252**) **Block 774** [ALTER]					
875794	*Mustang Island Blk 794*	TX05	990	Offshore-State		
	Alias for: (**006238**) **Block 794-L** [ALTER]					
875797	Mustang Island Blk 797	TX05	990	Offshore-State	1983	N
875818	*Mustang Island Blk 818*	TX05	990	Offshore-State		
	Alias for: (**001246**) **Samedan** [MULTI]					
	Alias for: (**010293**) **Block 818-L** [MULTI]					
875820	*Mustang Island Blk 820*	TX05	990	Offshore-State		
	Alias for: (**001246**) **Samedan** [BLOCK]					
875881	*Mustang Island Blk 881*	TX05	990	Offshore-State		
	Alias for: (**007686**) **Mstg Isl Blk 881-L** [ALTER]					
876883	Mustang Island Blk 883S	TX05	990	Offshore-State	1973	N
876889	Mustang Island Blk 889S	TX05	990	Offshore-State	1955	ONA
876901	*Mustang Island Blk 901S*	TX05	990	Offshore-State		
	Alias for: (**006236**) **Block 901** [ALTER]					
876903	*Mustang Island Blk 903S*	TX05	990	Offshore-State		
	Alias for: (**262240**) **G O M-St-904** [BLOCK]					
876904	*Mustang Island Blk 904S*	TX05	990	Offshore-State		
	Alias for: (**262240**) **G O M-St-904** [ALTER]					
876905	*Mustang Island Blk 905S*	TX05	990	Offshore-State		
	Alias for: (**262240**) **G O M-St-904** [BLOCK]					
876906	*Mustang Island Blk 906S*	TX05	990	Offshore-State		
	Alias for: (**006236**) **Block 901** [BLOCK]					
876911	*Mustang Island Blk 911S*	TX05	990	Offshore-State		
	Alias for: (**262240**) **G O M-St-904** [BLOCK]					
876915	Mustang Island Blk 915S	TX05	990	Offshore-State	1984	N
876916	*Mustang Island Blk 916S*	TX05	990	Offshore-State		
	Alias for: (**876915**) **Mustang Island Blk 915S** [BLOCK]					
876924	*Mustang Island Blk 924S*	TX05	990	Offshore-State		
	Alias for: (**535318**) **Padre North** [BLOCK]					
876926	*Mustang Island Blk 926S*	TX05	990	Offshore-State		
	Alias for: (**006239**) **Block 926-S** [ALTER]					
876934	*Mustang Island Blk 934S*	TX05	990	Offshore-State		
	Alias for: (**001246**) **Samedan** [BLOCK]					
876942	*Mustang Island Blk 942S*	TX05	990	Offshore-State		
	Alias for: (**001246**) **Samedan** [BLOCK]					
876945	*Mustang Island Blk 945S*	TX05	990	Offshore-State		
	Alias for: (**137123**) **Chevron** [BLOCK]					
876947	*Mustang Island Blk 947S*	TX05	990	Offshore-State		
	Alias for: (**137123**) **Chevron** [BLOCK]					
876952	*Mustang Island Blk 952S*	TX05	990	Offshore-State		
	Alias for: (**137123**) **Chevron** [BLOCK]					
876953	*Mustang Island Blk 953S*	TX05	990	Offshore-State		
	Alias for: (**137123**) **Chevron** [BLOCK]					
876976	*Mustang Island Blk 976S*	TX05	990	Offshore-State		
	Alias for: (**671911**) **Sprint** [BLOCK]					
876978	*Mustang Island Blk 978S*	TX05	990	Offshore-State		
	Alias for: (**073197**) **Block 978-S** [ALTER]					
876980	*Mustang Island Blk 980S*	TX05	990	Offshore-State		
	Alias for: (**671942**) **Sprint South** [BLOCK]					
876981	*Mustang Island Blk 981S*	TX05	990	Offshore-State		
	Alias for: (**671942**) **Sprint South** [BLOCK]					
876983	*Mustang Island Blk 983S*	TX05	990	Offshore-State		
	Alias for: (**671942**) **Sprint South** [BLOCK]					
495819	Mustang Island South	TX40	355	Nueces	1951	N
495850	Mustang Island West	TX40	355	Nueces	1966	ONA
013620	Muy Bueno	TX20	175	Goliad	1990	N
013259	Muy Grande	TX40	131	Duval	1989	N
013260	Muy Malo	TX40	479	Webb	1989	N
006976	Muy Solo	TX40	249	Jim Wells	1984	N
013554	MWH	TX85	169	Garza	1990	OA
496215	Myers	TX70	059	Callahan	1955	ONA
496215	Myers	TX90	237	Jack	1938	O
496308	Myers West	TX90	237	Jack	1956	OA
001743	*Myersville*	TX20	123	De Witt		
	Alias for: (**470551**) **Meyersville** [ALTER]					
001744	*Myersville East*	TX20	123	De Witt		
	Alias for: (**470582**) **Meyersville East** [ALTER]					
496370	Mykawa	TX30	201	Harris	1929	ONA
006928	Mykawa East	TX30	201	Harris	1984	N
496401	Mykawa New	TX30	201	Harris	1934	ONA
008792	Mynard	TX90	237	Jack	1985	OA
496432	Myra	TX70	059	Callahan	1954	O
010566	Myrl	TX70	049	Brown	1985	N
000741	Myrna Lynn	TX75	399	Runnels	1980	ONA
496463	Myrtle	TX85	033	Borden	1951	OA
008579	Myrtle B	TX80	301	Loving	1984	OA
013504	Myrtle Beach	TX70	221	Hood	1989	N
496494	Myrtle East	TX85	033	Borden	1959	OA
011810	Myrtle Nolte	TX60	203	Harrison	1987	N
496525	Myrtle North	TX85	033	Borden	1961	OA
496556	Myrtle NW	TX85	033	Borden	1967	OA
496587	Myrtle South	TX85	033	Borden	1971	O
496618	Myrtle Springs	TX50	467	Van Zandt	1944	ONA
496649	Myrtle Springs NE	TX50	467	Van Zandt	1970	N
496680	Myrtle SW	TX85	033	Borden	1992	O
496711	Myrtle West	TX85	033	Borden	1956	OA
497300	N A M	TX75	399	Runnels	1975	OA
497495	N S D	TX85	033	Borden	1958	O
497506	N T R	TX70	083	Coleman	1978	N
007151	N Y Y	TX80	317	Martin	1982	OA
497433	N-J	TX90	503	Young	1963	O
497464	N-J East	TX90	503	Young	1963	OA
006929	Na	TX85	269	King	1984	OA
005666	Nab	TX70	441	Taylor	1983	OA
006672	Nabers	TX70	049	Brown	1984	OA
497557	Nabors	TX95	357	Ochiltree	1961	N
497557	Nabors	TX90	497	Wise	1958	O
000742	Nabours	TX75	399	Runnels	1980	OA
008248	Nachlinger	TX70	049	Brown	1984	N
497588	Nacogdoches	TX60	005	Angelina	1866	OA
497588	Nacogdoches	TX60	347	Nacogdoches	1866	OA
497591	Nacogdoches East	TX60	347	Nacogdoches	1980	N
006578	Nacogdoches NW	TX60	347	Nacogdoches	1984	N
497601	Naconiche Creek	TX60	347	Nacogdoches	1978	ONA
497604	Naconiche Creek East	TX60	347	Nacogdoches	1981	N
497604	Naconiche Creek East	TX60	401	Rusk	1981	N
007520	Naconiche Creek West	TX60	347	Nacogdoches	1983	N
497619	Nada	TX30	089	Colorado	1944	ONA
497619	Nada	TX30	481	Wharton	1944	N
013906	Nada East	TX30	089	Colorado	1990	OA
497650	Nada NE	TX30	089	Colorado	1962	N
497681	Nada SE	TX30	089	Colorado	1965	ONA
497712	Nada South	TX30	089	Colorado	1956	N
497712	Nada South	TX30	481	Wharton	1956	N
497743	Nada SW	TX30	089	Colorado	1962	N
497743	Nada SW	TX30	481	Wharton	1962	N
497774	Nada West	TX30	089	Colorado	1967	ON
497898	Nail	TX70	417	Shackelford	1927	ONA
497929	Nail North	TX70	417	Shackelford	1953	OA
497991	Nail Ranch-78-	TX70	417	Shackelford	1970	OA
498022	Nail Tract 2	TX70	417	Shackelford	1958	O
498053	Nail Tract 20	TX70	417	Shackelford	1957	OA
001746	Nail 7-W	TX70	417	Shackelford	1978	O
015000	Nail-Monroe	TX70	417	Shackelford	1994	O
008580	Nails Creek	TX30	287	Lee	1984	OA
498146	Nall	TX70	429	Stephens	1982	OA
498146	Nall	TX90	497	Wise	1958	OA
498177	Nall SE	TX90	497	Wise	1959	O
498208	Nall South	TX90	497	Wise	1958	ON
002194	Nan	TX10	127	Dimmit	1979	O
001747	Nan-O	TX70	363	Palo Pinto	1981	N
498239	Nan-Su-Gail	TX50	161	Freestone	1957	ONA
498239	Nan-Su-Gail	TX50	349	Navarro	1957	ONA
498332	Nance	TX30	321	Matagorda	1962	N
498363	Nance Dist 4	TX40	479	Webb	1958	N
498425	*Nancy*	TX30	039	Brazoria		
	Alias for: (**009628**) **Nancy Field** [ALTER]					
498425	Nancy	TX95	295	Lipscomb	1983	ONA
498487	Nancy -S-	TX75	413	Schleicher	1954	O
009628	Nancy Field	TX30	039	Brazoria	1981	N
498477	Nancy North	TX70	417	Shackelford	1979	N
012015	Nancy-Dianne	TX30	287	Lee	1987	O
014465	Nann	TX70	253	Jones	1992	OA
498531	Nann-Ethel	TX90	237	Jack	1975	OA
498549	Nannie B	TX90	097	Cooke	1969	O
498580	Nannie May	TX85	501	Yoakum	1961	OA
498611	Naomi	TX90	337	Montague	1950	O
498630	Napeco	TX90	503	Young	1975	OA
000238	Napeco NW	TX90	503	Young	1979	ON
498638	Napeco SW	TX90	503	Young	1978	OA
498642	Napier	TX30	407	San Jacinto	1959	N
001748	Narcissa	TX70	447	Throckmorton	1977	N
003101	Naseep Thomas	TX60	401	Rusk	1982	OA
498859	Nash	TX70	367	Parker	1983	N
498952	Nash Dome	TX30	039	Brazoria	1946	ONA
498952	Nash Dome	TX30	157	Fort Bend	1946	ONA
498921	Nash-Daniel	TX90	503	Young	1951	OA
499107	Nasworthy	TX75	451	Tom Green	1952	O
015002	Natalie Nicole	TX70	417	Shackelford	1994	O
015003	Natalie Rose	TX70	253	Jones	1994	O
499324	Nathan Miller	TX75	235	Irion	1957	OA
499355	National	TX90	487	Wilbarger	1945	OA
499386	*National Victory*	TX90	487	Wilbarger		
	Alias for: (**499355**) **National** [ALTER]					
015004	Nations Fifty-Nine	TX70	417	Shackelford	1993	O
499913	Navarro Cole	TX40	479	Webb	1956	N
499944	Navarro Crossing	TX60	225	Houston	1938	ONA
499944	Navarro Crossing	TX50	289	Leon	1938	ONA
499975	Navarro Crossing NE	TX60	225	Houston	1967	OA
006579	Navarro Crossing South	TX60	225	Houston	1984	OA
500006	*Navarro Crossing West*	TX50	289	Leon		
	Alias for: (**518178**) **Oakwood** [ALTER]					
009298	Navasota	TX50	293	Limestone	1985	N
500037	Navidad	TX20	239	Jackson	1962	N
015317	Nayfa	TX90	487	Wilbarger	1995	O
500254	Naylor	TX70	083	Coleman	1952	OA
500254	Naylor	TX40	249	Jim Wells	1945	N
500285	Nazera	TX75	327	Menard	1961	O
014368	NBOP	TX90	503	Young	1992	N
009299	NDR	TX80	227	Howard	1985	OA
012237	NDST	TX90	197	Hardeman	1987	OA
500526	Neal	TX90	009	Archer	1948	O
500526	Neal	TX50	161	Freestone	1979	N
500526	Neal	TX30	481	Wharton	1965	N
500557	Neal Hill	TX30	291	Liberty	1965	ONA
006306	Neal Hill North	TX30	291	Liberty	1984	O
500588	Neal Ranch	TX75	461	Upton	1948	OA
500619	Neale	TX90	237	Jack	1984	OA
015005	Near Ranch	TX70	417	Shackelford	1994	O
500681	Nearburg	TX80	227	Howard	1969	ONA
500712	Nearco	TX80	227	Howard	1972	O
500743	Nebbish	TX60	067	Cass	1957	O
500929	Necessity	TX70	429	Stephens	1952	ONA
012401	Nechanitz	TX30	149	Fayette	1988	OA
500960	Neches	TX60	001	Anderson	1953	OA
500960	Neches	TX60	073	Cherokee	1953	OA
500991	Neches East	TX60	073	Cherokee	1963	OA
501022	Neches North	TX60	001	Anderson	1969	OA
007637	Neches River	TX30	241	Jasper	1983	OA
007637	Neches River	TX30	361	Orange	1993	N
501084	Nedes	TX70	447	Throckmorton	1952	OA
501099	Neebe	TX90	237	Jack	1977	OA
001750	Neece	TX70	083	Coleman	1981	OA
014369	Needle Creek	TX75	307	McCulloch	1992	O

Field Code	Field Name/ Alias/Remarks	State/ Sub	Co Code	County	Disc Year	Field Type
501115	Needmore	TX10	127	Dimmit	1979	OA
501146	Needville	TX30	157	Fort Bend	1941	ONA
501177	Needville North	TX30	157	Fort Bend	1966	N
501208	Needville South	TX30	157	Fort Bend	1959	ON
501239	Needville West	TX30	157	Fort Bend	1961	ON
003900	Neel	TX75	327	Menard	1983	OA
501270	Neely	TX40	131	Duval	1956	ONA
501270	Neely	TX70	429	Stephens	1982	OA
501270	Neely	TX70	447	Throckmorton	1981	OA
501332	Neely East	TX40	131	Duval	1965	OA
501363	Neely North	TX40	131	Duval	1965	O
501394	Neely West	TX40	131	Duval	1962	OA
001752	Neely-Lawn	TX70	441	Taylor	1977	OA
001753	Neeper	TX70	151	Fisher	1981	OA
501425	Neff	TX70	417	Shackelford	1983	OA
501487	Negro Creek	TX50	293	Limestone	1926	OA
501511	Neher	TX90	237	Jack	1978	N
501518	Neianda	TX70	253	Jones	1945	OA
501549	Neianda SE	TX70	253	Jones	1953	OA
001754	Neianda South	TX70	253	Jones	1981	OA
501580	Neianda West	TX70	253	Jones	1956	O
501673	Neill	TX90	121	Denton	1988	N
501673	Neill	TX70	151	Fisher	1955	O
501704	Neill South	TX70	151	Fisher	1970	OA
501704	Neill South	TX70	353	Nolan	1970	OA
501828	Nellie	TX20	285	Lavaca	1991	N
007932	Nellie K	TX75	399	Runnels	1981	O
502076	Nelson	TX80	003	Andrews	1946	OA
502076	Nelson	TX40	355	Nueces	1936	O
001755	Nelson & Waddell	TX30	481	Wharton	1978	ON
003901	Nelson Scully	TX70	429	Stephens	1983	ON
010986	Nelson South	TX80	003	Andrews	1986	O
502107	Nelson-Silsbee	TX30	199	Hardin	1964	N
502138	Nelsonville	TX30	015	Austin	1951	ONA
502151	Nelsonville West	TX30	015	Austin	1974	OA
502169	Nelta	TX50	223	Hopkins	1967	N
502185	Nemec	TX40	355	Nueces	1977	N
003902	Nena Gail	TX70	083	Coleman	1983	ONA
502200	Nena Lucia	TX70	353	Nolan	1955	ONA
502231	Nena Lucia East	TX70	353	Nolan	1963	O
502262	Nena Lucia North	TX70	353	Nolan	1967	O
502283	Nena Lucia South	TX70	353	Nolan	1975	O
502293	Nena Lucia West	TX80	335	Mitchell	1962	OA
502293	Nena Lucia West	TX70	353	Nolan	1962	OA
502324	Nenney	TX70	433	Stonewall	1951	OA
502541	Nesbett	TX50	349	Navarro	1957	OA
002197	Neta	TX10	507	Zavala	1978	ONA
502727	Netterville	TX80	371	Pecos	1934	ONA
502727	Netterville	TX80	475	Ward	1934	ONA
502836	Nettle	TX40	007	Aransas	1977	N
502836	Nettle	TX50	161	Freestone	1983	N
014466	Network	TX30	149	Fayette	1988	O
502882	Neuhaus	TX40	247	Jim Hogg	1942	O
008251	Neuhaus-Sherrin	TX40	427	Starr	1983	N
502891	Neuhoff	TX70	417	Shackelford	1973	ONA
502891	Neuhoff	TX60	499	Wood	1978	ONA
502944	Neva West	TX75	413	Schleicher	1951	OA
006580	Never Ad-Out	TX85	415	Scurry	1984	OA
502975	Nevins	TX75	399	Runnels	1957	OA
502975	Nevins	TX70	441	Taylor	1957	OA
503006	Nevins East	TX75	399	Runnels	1961	OA
503006	Nevins East	TX70	441	Taylor	1961	OA
503037	Nevins SW	TX75	399	Runnels	1961	OA
503068	Nevis	TX60	001	Anderson	1968	ONA
503099	*New*	TX75	307	McCulloch		
	Alias for: (**745889**) **Walker-Grant** [RENAM]					
503192	New Angelita	TX40	409	San Patricio	1947	O
503316	New Bielau	TX30	089	Colorado	1972	ONA
503327	New Bielau SW	TX30	089	Colorado	1972	N
015007	New Boots	TX85	101	Cottle	1995	O
015007	New Boots	TX90	155	Foard	1994	N
003102	New Chance	TX85	501	Yoakum	1982	OA
503595	New Diana	TX60	459	Upshur	1959	OA
503626	New Diana North	TX60	459	Upshur	1968	OA
503781	New Frontier	TX80	103	Crane	1960	O
503843	New Harmony	TX60	423	Smith	1964	OA
504184	New Hope	TX60	159	Franklin	1943	ONA
504215	New Hope East	TX60	063	Camp	1972	N
504277	New Kirk	TX70	417	Shackelford	1952	OA
504339	New London	TX60	401	Rusk	1983	OA
007152	New Mag	TX90	181	Grayson	1981	O
013264	New Malo Sueno	TX40	479	Webb	1989	ON
006582	New Prospect	TX60	401	Rusk	1984	OA
009998	New River Bend	TX20	391	Refugio	1985	ONA
504742	New Salem	TX70	363	Palo Pinto	1982	N
504804	New Seven	TX70	441	Taylor	1959	ONA
000746	New Sumerfield	TX60	073	Cherokee	1979	N
504866	New Sweden	TX10	453	Travis	1955	OA
504897	New Taiton	TX30	481	Wharton	1949	N
504906	New Taiton East	TX30	481	Wharton	1971	N
504928	New Taiton North	TX30	481	Wharton	1970	N
504959	New Taiton West	TX30	481	Wharton	1971	N
504990	New Ulm	TX30	015	Austin	1945	ONA
001758	New Ulm SE	TX30	015	Austin	1979	N
505000	New Ulm SW	TX30	015	Austin	1971	ONA
505000	New Ulm SW	TX30	089	Colorado	1971	ONA
505063	New Waverly	TX30	471	Walker	1972	N
003904	New Year	TX90	023	Baylor	1983	OA
003903	New Years Eve	TX90	237	Jack	1983	O
505145	New York City STOR(52)	TX90	077	Clay	1947	ONA
505176	New York City East	TX90	077	Clay	1959	O
001759	New Zapata	TX40	505	Zapata	1981	N
504432	New-Mag	TX90	181	Grayson	1955	ONA
003734	Newark East	TX90	497	Wise	1981	N
505734	Newcastle	TX90	503	Young	1950	OA
505765	Newcastle East	TX90	503	Young	1961	ON
505827	Newcastle NE	TX90	503	Young	1969	OA
505858	Newcastle North	TX90	503	Young	1969	OA
505889	*Newcastle NW*	TX90	503	Young		
	Alias for: (**787924**) **Young County Regular** [COMB]					
506044	Newcomb	TX70	417	Shackelford	1951	OA
506137	Newell	TX70	417	Shackelford	1955	ONA
506509	Newman	TX70	151	Fisher	1957	OA
506524	Newmont	TX40	427	Starr	1975	N
013265	Newora	TX30	361	Orange	1988	N
506540	Newport	TX90	077	Clay	1951	ONA
506540	Newport	TX90	237	Jack	1951	ONA
506571	Newport North	TX90	077	Clay	1954	OA
506602	Newport NW	TX90	077	Clay	1955	O
506633	Newport SE	TX90	237	Jack	1963	OA
506664	Newport South	TX90	237	Jack	1963	ONA
506664	Newport South	TX90	337	Montague	1963	ON
506695	Newport West	TX90	237	Jack	1953	ONA
506757	Newsom	TX85	165	Gaines	1974	N
506788	Newsome	TX60	063	Camp	1953	OA
506788	Newsome	TX10	163	Frio	1953	OA
506819	Newton	TX30	351	Newton	1949	ONA
506850	Newton Branch	TX60	073	Cherokee	1968	O
506881	Newton Farm	TX70	083	Coleman	1971	N
506912	Newton North	TX30	351	Newton	1947	OA
506943	Newton Ranch	TX40	479	Webb	1970	N
506974	Newton South	TX30	351	Newton	1957	ONA
008583	Neyland	TX20	175	Goliad	1984	N
507525	Nicholas	TX70	059	Callahan	1978	ONA
507525	Nicholas	TX70	133	Eastland	1978	ONA
507556	Nichols	TX60	203	Harrison	1967	O
507556	Nichols	TX40	215	Hidalgo	1940	ONA
507587	Nichols Creek	TX30	241	Jasper	1963	ONA
008584	Nichols Creek East	TX30	351	Newton	1984	N
014699	Nichols 15	TX80	227	Howard	1993	O
001760	Nichols-Keeter	TX70	447	Throckmorton	1977	OA
507804	Nicholson	TX40	479	Webb	1947	ONA
507885	Nick	TX75	399	Runnels	1978	OA
002198	Nickel	TX10	177	Gonzales	1979	OA
002198	Nickel	TX20	285	Lavaca	1979	OA
007933	Nickelodeon	TX70	059	Callahan	1982	OA
009300	*Nickotime*	TX75	399	Runnels		
	Alias for: (**009328**) **Savior** [COMB]					
508207	Niels Carlsen	TX30	481	Wharton	1950	ONA
508222	Niemeyer	TX90	009	Archer	1977	OA
014576	Nikoma	TX10	507	Zavala	1992	N
508331	Nile	TX40	489	Willacy	1967	N
508486	Nimrod	TX70	133	Eastland	1951	ONA
001764	Nimrod East	TX70	133	Eastland	1980	OA
508517	Nimrod NE	TX70	133	Eastland	1978	N
001765	Nimrod South	TX70	133	Eastland	1981	OA
010818	Nine Mile Creek	TX75	451	Tom Green	1986	OA
508624	Nine Mile Draw	TX80	389	Reeves	1975	N
508641	Nine Mile Point	TX40	007	Aransas	1965	N
001766	Nine Mile Point East	TX40	007	Aransas	1981	N
508648	Nine Mile Point West	TX40	007	Aransas	1977	ONA
015319	Nine Year	TX10	283	La Salle	1994	O
001767	Nineteenth Hole	TX70	083	Coleman	1981	N
013908	Ninety One	TX30	373	Polk	1990	N
508734	Nipple Peak	TX75	081	Coke	1955	OA
508827	Nita	TX60	315	Marion	1969	ONA
006583	Nita Dees	TX60	315	Marion	1984	N
006584	Nitschke	TX95	357	Ochiltree	1984	ONA
508889	*Nix*	TX80	003	Andrews		
	Alias for: (**259472**) **Fuhrman-Mascho** [COMB]					
508920	Nix North	TX80	003	Andrews	1957	N
508951	Nix South	TX80	003	Andrews	1953	OA
508982	Nixon	TX10	177	Gonzales	1950	ONA
508982	Nixon	TX10	493	Wilson	1950	ONA
508984	Nixon East	TX10	177	Gonzales	1976	OA
000748	Nixon Ranch	TX75	413	Schleicher	1980	OA
002199	Nixon SE	TX10	177	Gonzales	1980	OA
008258	NN	TX85	269	King	1984	OA
509425	Noack	TX70	417	Shackelford	1977	OA
509425	Noack	TX10	491	Williamson	1933	OA
509432	Noack Cow Herd	TX30	051	Burleson	1975	ONA
509432	Noack Cow Herd	TX30	287	Lee	1975	ONA
509436	Noack Cow Herd East	TX30	051	Burleson	1976	OA
509436	Noack Cow Herd East	TX30	287	Lee	1976	OA
509440	Noack Cow Herd NE	TX30	051	Burleson	1978	OA
509448	Noack Cow Herd South	TX30	287	Lee	1978	OA
509549	Noba	TX90	275	Knox	1956	OA
509611	Nobile	TX90	337	Montague	1969	OA
509766	Noble North	TX20	239	Jackson	1990	N
509952	Nobles	TX80	329	Midland	1958	O
510138	Nocona North	TX90	337	Montague	1953	O
510169	Nocona South	TX90	337	Montague	1952	OA
009301	Noel	TX70	447	Throckmorton	1985	N
510200	Noelke	TX75	105	Crockett	1940	ONA
510231	Noelke NE	TX75	105	Crockett	1953	ONA
510262	Noelke SE	TX75	105	Crockett	1958	ONA
510293	Noelke South	TX75	105	Crockett	1962	O
510324	Noelke West	TX75	105	Crockett	1961	ON
510355	Nofish	TX70	151	Fisher	1955	OA
510355	Nofish	TX70	353	Nolan	1955	O
014370	Nogo	TX60	401	Rusk	1992	ONA
510386	Nolan County Regular	TX70	353	Nolan	1948	O
510417	Nolan Edward	TX60	499	Wood	1949	OA
510448	Noland	TX70	363	Palo Pinto	1958	N
008935	Nolen	TX70	417	Shackelford	1984	ONA
510510	Nolington	TX60	449	Titus	1961	OA
510541	Nolley	TX80	003	Andrews	1951	OA
510541	Nolley	TX85	165	Gaines	1951	OA
510603	Nolte	TX30	291	Liberty	1958	N
004021	Nolte Marsh	TX30	291	Liberty	1982	ONA
510618	Nolty	TX20	057	Calhoun	1978	ONA
510634	Nome	TX30	245	Jefferson	1936	ONA
001770	Nome NE	TX30	245	Jefferson	1980	ONA
510665	Nome North	TX30	245	Jefferson	1957	ON
510691	Nome SE	TX30	245	Jefferson	1978	ONA
510696	Nome South	TX30	245	Jefferson	1952	ONA
014045	Nomeco	TX20	469	Victoria	1990	N
004472	Nomiss	TX70	353	Nolan	1983	OA
510727	Nona Mills	TX30	199	Hardin	1950	ONA
510758	Nona Mills West	TX30	199	Hardin	1958	N
510882	Noodle	TX70	253	Jones	1947	OA
510944	Noodle East	TX70	253	Jones	1950	OA
510975	Noodle North	TX70	253	Jones	1953	OA

Field Code	Field Name/ Alias/Remarks	State/ Sub	Co Code	County	Disc Year	Field Type
511006	Noodle NW	TX70	151	Fisher	1955	OA
511006	Noodle NW	TX70	253	Jones	1955	OA
511037	Noodle South	TX70	253	Jones	1941	OA
001772	Noodle SW	TX70	253	Jones	1981	OA
511068	Noodle West	TX70	253	Jones	1954	ONA
510913	Noodle-Central	TX70	253	Jones	1943	OA
511099	Noodlekirk	TX70	253	Jones	1955	ONA
015320	Noodleroni	TX20	239	Jackson	1994	N
013621	Noonday	TX60	423	Smith	1990	N
511223	Nor-Am	TX40	355	Nueces	1970	N
511254	Nora	TX75	399	Runnels	1950	OA
511285	Nora East	TX75	399	Runnels	1970	OA
511316	Nora SE	TX75	399	Runnels	1962	OA
511347	Norand	TX70	151	Fisher	1952	OA
511378	Norbee	TX20	025	Bee	1964	ONA
511392	Norbee SE	TX20	025	Bee	1978	ONA
511398	Norbee South	TX20	025	Bee	1972	ON
511409	Norbee West	TX20	025	Bee	1965	O
013036	Norcabarro	TX50	467	Van Zandt	1988	OA
002200	Norcryst	TX10	507	Zavala	1979	O
004023	Nordan	TX40	479	Webb	1981	N
511471	Nordheim	TX20	123	De Witt	1951	N
511471	Nordheim	TX20	255	Karnes	1942	ON
511502	Nordheim North	TX20	123	De Witt	1970	N
014046	Nordheim SW	TX20	123	De Witt	1990	N
005276	Nordic	TX70	083	Coleman	1982	ONA
005276	Nordic	TX75	399	Runnels	1982	ONA
511781	Norian	TX30	351	Newton	1968	OA
511812	Norman	TX80	003	Andrews	1961	OA
511812	Norman	TX85	165	Gaines	1961	OA
511967	Norman Paul	TX60	499	Wood	1944	OA
512029	Norman South	TX80	003	Andrews	1970	O
512029	Norman South	TX85	165	Gaines	1970	O
512153	Normangee-Flynn	TX50	289	Leon	1946	OA
512184	Normanna	TX20	025	Bee	1930	ONA
512215	Normanna North	TX20	025	Bee	1938	O
512246	Normanna South	TX20	025	Bee	1963	N
512252	Normanna SW	TX20	025	Bee	1972	ONA
001774	Normanna West	TX20	025	Bee	1980	ONA
512262	Norosena Creek	TX40	131	Duval	1978	N
512308	Norricitas Creek	TX40	247	Jim Hogg	1953	O
512339	Norris	TX95	357	Ochiltree	1982	ONA
512339	Norris	TX70	363	Palo Pinto	1967	ONA
512339	Norris	TX30	481	Wharton	1979	N
512463	Norsworthy	TX20	391	Refugio	1951	O
002201	Norte	TX10	507	Zavala	1978	N
512494	Nortex	TX90	009	Archer	1955	O
011812	North Creek Ranch	TX90	237	Jack	1979	N
512589	North Line	TX85	501	Yoakum	1978	OA
512592	North Pasture	TX40	409	San Patricio	1953	ONA
010571	Northam	TX95	357	Ochiltree	1985	N
512866	Northeast Area	TX70	429	Stephens	1950	OA
013151	Northern Lights	TX80	431	Sterling	1989	O
512928	Northern Ranch	TX30	321	Matagorda	1958	ONA
512959	Northern Ranch South	TX30	321	Matagorda	1962	ONA
512990	Northern Ranch West	TX30	321	Matagorda	1966	OA
512999	Northington	TX30	481	Wharton	1975	N
513009	Northridge	TX90	237	Jack	1973	ONA
513021	Northrup	TX95	295	Lipscomb	1956	ONA
513021	Northrup	TX95	357	Ochiltree	1956	ONA
513031	Northrup South	TX95	357	Ochiltree	1971	N
513083	*Northwest Lake*	TX90	497	Wise		
	Alias for: (**118514**) **Cap Yates** [COMB]					
513114	Norton	TX75	399	Runnels	1949	OA
513145	Norton East	TX75	399	Runnels	1956	OA
513176	Norton North	TX75	399	Runnels	1954	ONA
513207	Norton South	TX75	399	Runnels	1967	O
513269	Norton West	TX75	399	Runnels	1954	ONA
513362	Norvell	TX70	429	Stephens	1956	ONA
513393	Norvell SE	TX70	429	Stephens	1956	N
012240	Norwegian Creek South	TX60	001	Anderson	1987	OA
008729	Nosivad	TX70	059	Callahan	1984	OA
513548	Notla	TX95	357	Ochiltree	1958	N
513579	Notrees North	TX80	135	Ector	1956	O
513641	Nova	TX60	499	Wood	1971	OA
000751	Nova South	TX60	449	Titus	1980	OA
000751	Nova South	TX60	499	Wood	1980	OA
513703	Novi	TX90	503	Young	1953	O
513734	Novice	TX70	083	Coleman	1927	ONA
513765	Novice North	TX70	083	Coleman	1940	ONA
513796	Novice SW	TX70	083	Coleman	1952	OA
513827	Novice West	TX70	083	Coleman	1952	ONA
010572	Novo-Allen	TX70	083	Coleman	1985	OA
010823	Now	TX70	353	Nolan	1986	O
007934	Nowak	TX70	363	Palo Pinto	1982	N
013721	NRC	TX70	133	Eastland	1990	OA
001778	NRM	TX85	153	Floyd	1977	O
514425	Nuarc	TX40	355	Nueces	1966	N
001779	Nuarc West	TX40	007	Aransas	1979	N
001779	Nuarc West	TX40	355	Nueces	1979	N
001780	Nuare	TX40	355	Nueces	1966	N
514445	Nueces	TX10	137	Edwards	1973	N
514456	Nueces Bay	TX40	355	Nueces	1948	ONA
514487	*Nueces Bay East*	TX40	355	Nueces		
	Alias for: (**514518**) **Nueces Bay South** [COMB]					
514518	Nueces Bay South	TX40	355	Nueces	1951	OA
514549	Nueces Bay West	TX40	355	Nueces	1950	ONA
514549	Nueces Bay West	TX40	409	San Patricio	1950	ONA
007935	Nugent NW	TX70	253	Jones	1982	OA
001781	Nugents Nook	TX70	059	Callahan	1979	ONA
514611	Nugget	TX80	317	Martin	1994	O
014580	Numbat	TX30	291	Liberty	1992	N
003907	Numero Dos	TX70	151	Fisher	1983	O
011815	Nunley Ranch	TX10	283	La Salle	1987	N
514890	Nursery	TX30	071	Chambers	1983	N
514890	Nursery	TX20	469	Victoria	1953	ON
514921	Nursery East	TX20	469	Victoria	1963	N
001784	Nursery SE	TX20	469	Victoria	1977	N
514952	Nursery South	TX20	469	Victoria	1964	N
514956	Nursery SW	TX20	469	Victoria	1976	N
015146	Nut Cracker	TX60	159	Franklin	1992	O
515045	Nutra	TX75	399	Runnels	1965	O
515076	Nutra NE	TX75	399	Runnels	1966	OA
003104	Nutt	TX80	173	Glasscock	1982	OA
012018	Nuvalco	TX10	507	Zavala	1985	N
515324	Nuz	TX80	371	Pecos	1960	ONA
515751	*Nystel*	TX85	445	Terry		
	Alias for: (**162730**) **Corrigan** [COMB]					
516411	O D C	TX85	165	Gaines	1956	OA
007155	O D C NE	TX85	165	Gaines	1982	OA
007640	O D C North	TX85	165	Gaines	1983	OA
001785	O H R	TX70	433	Stonewall	1981	OA
516432	O H Triangle	TX75	235	Irion	1956	O
516442	O Henry	TX90	503	Young	1946	O
516468	O L Hill	TX50	349	Navarro	1973	N
516504	O P L	TX90	503	Young	1954	OA
516566	*O S R*	TX50	289	Leon		
	Alias for: (**300530**) **Halliday** [COMB]					
516597	O S R South	TX50	289	Leon	1962	O
516597	O S R South	TX30	313	Madison	1962	O
516628	*O S Ranch*	TX85	169	Garza		
	Alias for: (**567766**) **Post** [COMB]					
008262	O W Mayfield	TX70	083	Coleman	1984	OA
011522	O-B Oils	TX70	441	Taylor	1987	OA
516473	O-M-S	TX70	151	Fisher	1955	O
011816	O'shea	TX40	249	Jim Wells	1987	N
516814	Oak Hill	TX60	183	Gregg	1958	ONA
516814	Oak Hill	TX60	203	Harrison	1958	ONA
516814	Oak Hill	TX60	401	Rusk	1958	ONA
000754	Oak Hill East	TX60	401	Rusk	1979	N
011523	Oak Hill NE	TX60	401	Rusk	1977	N
516845	Oak Hill North	TX60	401	Rusk	1959	N
516855	*Oak Hill NW*	TX60	183	Gregg		
	Alias for: (**516814**) **Oak Hill** [COMB]					
516855	*Oak Hill NW*	TX60	401	Rusk		
	Alias for: (**516814**) **Oak Hill** [COMB]					
516860	Oak Hill South	TX60	401	Rusk	1976	ONA
516876	Oak Hill West	TX60	401	Rusk	1967	N
516907	Oak Island	TX30	245	Jefferson	1970	ONA
516938	Oak Lake	TX50	309	McLennan	1969	OA
517341	Oakes	TX75	399	Runnels	1965	OA
517465	Oakhurst	TX30	407	San Jacinto	1979	N
517496	Oakland	TX30	089	Colorado	1971	N
517496	Oakland	TX90	237	Jack	1982	OA
000755	Oaklaw	TX75	105	Crockett	1980	ONA
517961	Oaks	TX50	293	Limestone	1975	N
518054	Oakville	TX20	297	Live Oak	1936	ONA
518075	Oakville East	TX20	297	Live Oak	1975	ON
518085	Oakville South	TX20	297	Live Oak	1957	ON
004024	Oakville SW	TX05	990	Offshore-State	1982	N
518116	Oakville West	TX20	297	Live Oak	1962	OA
518147	Oakville-Wilcox	TX20	297	Live Oak	1946	ONA
518178	Oakwood	TX50	289	Leon	1939	ONA
518209	Oakwood Dome	TX50	161	Freestone	1958	ONA
518209	Oakwood Dome	TX50	289	Leon	1958	ON
518333	Oakwood SW	TX50	289	Leon	1951	N
518364	Oakwood West	TX50	289	Leon	1984	N
518386	Oasis	TX75	413	Schleicher	1974	N
518426	Oates	TX80	371	Pecos	1947	OA
518457	Oates NE	TX80	371	Pecos	1961	N
001789	Oates SW	TX80	371	Pecos	1981	N
015208	Obdurate Obelisk	TX70	253	Jones	1994	O
518550	Obenhaus	TX90	487	Wilbarger	1970	OA
518705	Oblate	TX40	215	Hidalgo	1955	ONA
013622	Oblate West	TX40	215	Hidalgo	1990	N
518767	Obrien	TX70	207	Haskell	1951	OA
518767	Obrien	TX10	331	Milam	1984	N
518798	*Obrien East*	TX70	207	Haskell		
	Alias for: (**518767**) **Obrien** [COMB]					
518829	Obrien North	TX70	207	Haskell	1960	OA
518860	Obrien Ranch	TX20	175	Goliad	1964	ON
518891	Obrien South	TX70	207	Haskell	1959	O
518953	Obrien West	TX70	207	Haskell	1954	OA
519077	Oceanic	TX80	227	Howard	1953	OA
519084	Oceanic NE	TX85	033	Borden	1968	OA
519170	Ocho Juan	TX70	151	Fisher	1955	OA
519170	Ocho Juan	TX85	415	Scurry	1955	OA
519232	Ocker	TX40	007	Aransas	1964	N
519387	Oconnor	TX20	175	Goliad	1980	N
519418	Oconnor-McFaddin	TX20	391	Refugio	1931	OA
013722	OCR Schkade	TX70	059	Callahan	1991	O
519511	Odaniel	TX80	227	Howard	1950	O
519542	Odell	TX90	487	Wilbarger	1944	OA
000756	Odell Creek	TX60	005	Angelina	1979	N
519573	Odell West	TX90	487	Wilbarger	1964	ONA
519604	Odem	TX40	409	San Patricio	1939	ONA
519635	Odem East	TX40	409	San Patricio	1959	N
519666	Odem North	TX40	409	San Patricio	1944	ON
519697	Odem NW	TX40	409	San Patricio	1966	N
006586	Odem SE	TX40	409	San Patricio	1983	N
519728	Odem South	TX40	409	San Patricio	1969	ONA
008263	Odem West	TX40	409	San Patricio	1983	N
519759	Odessa	TX80	135	Ector	1956	O
519945	Odonnell	TX85	305	Lynn	1950	OA
519976	Odonnell NE	TX85	169	Garza	1957	O
001792	Odonnell North	TX85	305	Lynn	1981	OA
520007	Odonnell West	TX85	305	Lynn	1962	O
520038	Odonohoe	TX90	009	Archer	1960	OA
520286	*Ogbum East*	TX30	201	Harris		
	Alias for: (**754325**) **Weber-Mag** [COMB]					
520317	*Ogden-Mabee*	TX70	083	Coleman		
	Alias for: (**106608**) **Burt-Ogden-Mabee** [COMB]					
520441	Oglesby	TX75	413	Schleicher	1982	N
520472	Oh Triangle	TX75	235	Irion	1956	O
520503	Ohagan	TX90	181	Grayson	1954	OA
520534	Ohagan West	TX90	181	Grayson	1955	O
520596	Oharrow	TX75	413	Schleicher	1955	ONA
520627	Ohern	TX40	131	Duval	1926	ONA
520627	Ohern	TX40	247	Jim Hogg	1926	ONA
520627	Ohern	TX40	479	Webb	1926	ONA
007936	Ohlhausen	TX70	441	Taylor	1981	O
520875	Oil Creek	TX90	097	Cooke	1982	OA
520875	Oil Creek	TX90	337	Montague	1982	OA
008587	Oil Panharri	TX60	365	Panola	1984	ONA

Field Code	Field Name/ Alias/Remarks	State/ Sub	Co Code	County	Disc Year	Field Type
520999	Oilton	TX40	479	Webb	1937	ONA
521030	Oilton North	TX40	479	Webb	1966	N
521092	Oily Pass	TX70	417	Shackelford	1956	O
521123	Oinks	TX70	447	Throckmorton	1956	OA
015009	OJ	TX20	239	Jackson	1994	N
014124	Oklaunion South	TX90	487	Wilbarger	1991	O
522347	Olaughlin	TX70	363	Palo Pinto	1978	N
001786	Olaughlin West	TX70	363	Palo Pinto	1981	OA
522611	Olcott	TX30	201	Harris	1953	N
007438	Old Buzzard	TX20	175	Goliad	1983	N
010143	Old Colony	TX80	003	Andrews	1985	OA
010143	Old Colony	TX85	165	Gaines	1985	OA
010575	Old Gate	TX90	503	Young	1985	OA
522704	Old Glory	TX70	433	Stonewall	1950	OA
522735	Old Glory East	TX70	207	Haskell	1951	OA
522735	Old Glory East	TX70	433	Stonewall	1951	OA
522766	Old Glory NE	TX70	207	Haskell	1957	OA
522766	Old Glory NE	TX70	433	Stonewall	1957	OA
522797	Old Glory NW	TX70	433	Stonewall	1955	OA
522828	Old Glory South	TX70	433	Stonewall	1961	OA
522921	Old Ingleside	TX40	409	San Patricio	1952	ONA
522983	Old Nona	TX30	199	Hardin	1950	O
523014	Old Ocean	TX30	039	Brazoria	1934	ONA
523014	Old Ocean	TX30	321	Matagorda	1934	ONA
523019	Old Ocean East	TX30	039	Brazoria	1976	ONA
007641	Old Ocean NE	TX30	039	Brazoria	1979	N
007642	Old Ocean North	TX30	039	Brazoria	1981	N
523045	Old Ocean South	TX30	039	Brazoria	1966	ONA
523076	Old Ocean SW	TX30	321	Matagorda	1966	N
523107	Old Ocean West	TX30	039	Brazoria	1967	ON
523138	Old Paradise	TX90	497	Wise	1958	ONA
012814	Old Preacher	TX80	335	Mitchell	1988	O
523324	Old Union	TX60	037	Bowie	1986	OA
523334	Old Upland	TX75	461	Upton	1974	OA
010825	Old Upland East	TX75	461	Upton	1986	OA
523355	Old Washington	TX30	477	Washington	1951	ONA
523386	Old Waverly	TX30	407	San Jacinto	1957	ONA
000154	Old Waverly South	TX30	407	San Jacinto	1981	ONA
010576	Oldham	TX60	423	Smith	1985	OA
523448	Olds	TX80	389	Reeves	1958	OA
523541	*Oleary*	TX10	055	Caldwell		
	Alias for: (**669555**) **Spiller** [COMB]					
523603	Oletha	TX50	293	Limestone	1951	N
007156	Oletha East	TX50	293	Limestone	1982	N
523634	Oletha SW	TX50	293	Limestone	1959	N
013624	Oleys Creek	TX70	433	Stonewall	1989	OA
523650	Olfen SE	TX75	399	Runnels	1977	N
523665	Olga	TX70	059	Callahan	1958	OA
523696	Olga Bernstein	TX70	417	Shackelford	1968	O
523770	Olga Jo	TX90	155	Foard	1978	OA
523789	Olive	TX30	199	Hardin	1945	ON
011218	Olive Mae	TX70	429	Stephens	1986	ONA
523975	Oliver	TX30	039	Brazoria	1954	ONA
523975	Oliver	TX75	413	Schleicher	1948	O
001798	Oliver Loving	TX90	503	Young	1980	OA
524037	Oliver Point	TX30	321	Matagorda	1951	ON
524047	Oliver Point South	TX30	321	Matagorda	1972	N
524099	Oliver South	TX30	039	Brazoria	1979	ONA
524223	Olivia	TX20	057	Calhoun	1955	ONA
524254	Olivia East	TX20	057	Calhoun	1955	ONA
524285	Olivia SE	TX20	057	Calhoun	1956	ONA
524316	Olivia South	TX20	057	Calhoun	1956	N
010826	Ollie South	TX30	373	Polk	1986	N
524440	Olmitos	TX40	479	Webb	1965	N
013794	Olmitos Ranch NE	TX40	479	Webb	1990	N
524471	Olmitos South	TX40	479	Webb	1965	N
009631	Olmitos West	TX40	479	Webb	1981	N
524564	Olmstead	TX70	433	Stonewall	1988	O
524595	Olney	TX90	503	Young	1951	O
524626	Olney Bank	TX90	009	Archer	1951	O
524719	Olney North	TX90	503	Young	1968	O
524750	Olney NW	TX90	009	Archer	1969	O
012244	Olney SE	TX90	503	Young	1987	O
524812	Olney SW	TX90	009	Archer	1969	O
524812	Olney SW	TX90	503	Young	1969	O
524843	Olney West	TX90	503	Young	1951	O
524874	Olon Earnest	TX85	115	Dawson	1969	OA
524936	Olson	TX75	105	Crockett	1940	ONA
524967	Olson West	TX75	105	Crockett	1967	N
525029	Oltex	TX90	009	Archer	1952	OA
015010	Oma Lou	TX70	059	Callahan	1994	O
525308	Omar	TX70	151	Fisher	1970	O
525339	Omega	TX90	237	Jack	1979	N
006587	One Joint Off	TX85	269	King	1984	OA
014791	One-Eighteen	TX70	417	Shackelford	1994	O
001803	One-Eleven	TX20	239	Jackson	1980	ONA
525649	Oneal	TX70	429	Stephens	1949	ONA
525773	Oneil	TX40	409	San Patricio	1945	ONA
001804	Onepol	TX40	505	Zapata	1979	N
525804	Oneta	TX70	417	Shackelford	1968	ONA
525804	Oneta	TX70	429	Stephens	1968	ON
525807	Oneta East	TX70	417	Shackelford	1972	OA
525813	Oneta North	TX70	417	Shackelford	1974	OA
525835	Oney	TX60	203	Harrison	1971	OA
525929	Onlaw	TX80	371	Pecos	1973	ONA
526083	Onyx	TX70	433	Stonewall	1957	OA
526176	Opal	TX80	227	Howard	1993	O
526207	Opco	TX80	003	Andrews	1968	OA
526269	Opelika	TX50	213	Henderson	1937	ONA
526269	Opelika	TX50	467	Van Zandt	1937	ONA
526300	Opelika East	TX50	213	Henderson	1968	OA
002203	Opelika NE	TX50	213	Henderson	1982	OA
526331	Opelika North	TX50	467	Van Zandt	1967	N
002204	Opelika NW	TX50	213	Henderson	1982	OA
526362	Opelika West	TX50	213	Henderson	1967	OA
015011	Open A & Lazy V	TX70	447	Throckmorton	1994	N
526455	Oplin	TX70	059	Callahan	1951	OA
526486	Oplin East	TX70	059	Callahan	1953	O
003909	Oplin NE	TX70	059	Callahan	1983	N
526517	Oplin SE	TX70	059	Callahan	1952	O
526548	Opossum Creek	TX10	311	McMullen	1955	ON
526579	Opp	TX75	413	Schleicher	1939	O
526870	Oran	TX70	363	Palo Pinto	1978	ONA
001806	Oran NE	TX70	363	Palo Pinto	1979	N
526879	Oran North	TX70	363	Palo Pinto	1978	N
526897	Orange	TX30	361	Orange	1913	ONA
000138	Orange Blossom	TX40	215	Hidalgo	1981	N
526928	Orange Grove	TX40	249	Jim Wells	1940	ONA
526959	Orange Grove NW	TX40	249	Jim Wells	1958	ON
001809	Orange Grove West	TX40	249	Jim Wells	1981	N
526990	Orange Hill	TX30	015	Austin	1942	N
526995	Orange Hill East	TX30	015	Austin	1977	N
013267	Orange Hill SE	TX30	015	Austin	1989	N
527021	Orange Hill South	TX30	015	Austin	1965	N
527021	Orange Hill South	TX30	089	Colorado	1961	N
527052	Orange Hill West	TX30	089	Colorado	1945	O
527083	Orange North	TX30	361	Orange	1948	ONA
527114	*Orange South*	TX30	361	Orange		
	Alias for: (**526897**) **Orange** [COMB]					
527145	*Orange West*	TX30	361	Orange		
	Alias for: (**526897**) **Orange** [COMB]					
527176	Orangedale	TX20	025	Bee	1963	N
011821	Orchard North	TX30	157	Fort Bend	1987	N
527455	Orcones	TX40	131	Duval	1956	ONA
527486	Orcones South	TX40	131	Duval	1962	N
527548	Ord	TX90	009	Archer	1954	O
527548	Ord	TX20	175	Goliad	1989	N
012592	Orgullo	TX40	131	Duval	1988	OA
527889	Orient	TX80	371	Pecos	1948	O
002205	Orilea	TX10	163	Frio	1977	OA
002206	Orion	TX80	135	Ector	1994	O
006151	Orison	TX95	393	Roberts	1983	N
001810	Orla NW	TX80	389	Reeves	1977	N
528106	Orla SE	TX80	389	Reeves	1959	ONA
528137	Orla South	TX80	389	Reeves	1953	OA
528416	Orlee	TX40	131	Duval	1950	OA
528478	Ormsby	TX10	493	Wilson	1945	O
528664	Orr	TX60	499	Wood	1950	O
528819	Orson	TX80	003	Andrews	1957	O
528850	Orth	TX90	503	Young	1954	OA
528912	Orth South	TX90	503	Young	1965	O
528974	Ortiz	TX40	479	Webb	1983	N
529005	Orton	TX90	237	Jack	1968	O
529005	Orton	TX90	337	Montague	1968	OA
007157	Orvale	TX90	077	Clay	1982	OA
529036	Osage	TX90	337	Montague	1953	ONA
529222	Osage East	TX90	337	Montague	1958	O
529346	Osborne	TX70	441	Taylor	1955	O
009469	Osburn	TX75	095	Concho	1984	ONA
013506	Oscar Alanis	TX40	131	Duval	1989	N
529811	Oslo	TX95	195	Hansford	1962	N
529842	Osment	TX70	253	Jones	1952	O
529804	Oso Creek	TX40	355	Nueces	1976	N
529873	Oso Deep	TX40	355	Nueces	1968	N
529952	Ost-Hamill	TX80	371	Pecos	1976	O
001814	Otanya	TX30	351	Newton	1977	OA
002207	Otey	TX10	055	Caldwell	1980	OA
530337	Otis Rollins	TX70	221	Hood	1977	N
530834	Ottine	TX10	177	Gonzales	1929	O
530865	Otto	TX75	413	Schleicher	1957	ONA
000761	Otto North	TX75	413	Schleicher	1978	ONA
013269	Otto-Ploeger	TX20	285	Lavaca	1989	OA
013625	Otto-Ploeger East	TX20	285	Lavaca	1989	N
011219	Ouitaw	TX90	237	Jack	1986	N
004258	Outlaw - Sealy	TX70	083	Coleman	1983	OA
007937	Outlaw-Bragg	TX75	399	Runnels	1982	OA
001817	Outlaw-Keel	TX70	083	Coleman	1981	N
000762	Outlaws	TX75	399	Runnels	1979	OA
012594	Outrider Blake	TX70	441	Taylor	1988	N
012023	Ouzo	TX20	285	Lavaca	1988	N
531175	Ovalo East	TX70	441	Taylor	1954	OA
531206	Ovalo SE	TX70	441	Taylor	1966	ONA
531237	Overall	TX70	083	Coleman	1928	ONA
012596	Overall North	TX70	083	Coleman	1988	OA
531361	Overby	TX70	207	Haskell	1951	OA
531392	Overcash	TX70	447	Throckmorton	1959	OA
531640	Overman	TX75	399	Runnels	1960	OA
531702	Overton	TX60	073	Cherokee	1973	N
531702	Overton	TX70	367	Parker	1982	N
531702	Overton	TX60	423	Smith	1973	N
011220	Overton East	TX60	401	Rusk	1986	O
521724	Overton NE	TX60	401	Rusk	1977	ONA
531733	Overton North	TX60	401	Rusk	1976	N
008265	Overton South	TX60	423	Smith	1983	OA
531764	Oveta Culp Hobby	TX40	249	Jim Wells	1956	OA
531919	Owego	TX80	371	Pecos	1954	ONA
531950	Owen	TX40	479	Webb	1968	N
532012	Owens	TX90	237	Jack	1981	N
000763	Owens Creek	TX60	001	Anderson	1980	N
532198	Owensville	TX50	395	Robertson	1985	ON
007159	Owensville SW	TX50	395	Robertson	1982	OA
532508	Ownby	TX85	501	Yoakum	1929	OA
532539	Ownby West	TX85	501	Yoakum	1953	OA
532601	Oxbow	TX70	433	Stonewall	1989	OA
532601	Oxbow	TX30	477	Washington	1980	N
532632	Oxford	TX70	417	Shackelford	1965	O
012599	Oxford - Willis	TX90	503	Young	1988	N
532756	Oxsheer	TX30	339	Montgomery	1948	ON
532787	Oyster Bayou	TX30	071	Chambers	1941	ONA
532800	Oyster Bayou NE	TX30	071	Chambers	1979	OA
532793	Oyster Bayou North	TX30	071	Chambers	1975	OA
532807	Oyster Creek	TX30	039	Brazoria	1975	N
532818	Oyster Lake	TX30	321	Matagorda	1957	N
532849	Oyster Lake West	TX30	321	Matagorda	1969	ON
532973	Ozie	TX90	237	Jack	1965	ONA
532990	Ozie West	TX90	237	Jack	1975	ONA
533004	Ozona	TX75	105	Crockett	1953	ONA
533004	Ozona	TX75	443	Terrell	1962	OA
533004	Ozona	TX10	465	Val Verde	1962	OA
533035	Ozona East	TX75	105	Crockett	1953	ON
533066	Ozona NE	TX75	105	Crockett	1966	ONA
533066	Ozona NE	TX75	413	Schleicher	1979	OA
533097	Ozona North	TX75	105	Crockett	1954	OA
533128	Ozona NW	TX75	105	Crockett	1963	ONA

Field Code	Field Name/ Alias/Remarks	State/ Sub	Co Code	County	Disc Year	Field Type
533159	*Ozona SE*	TX75	105	Crockett		
	Alias for: (**533004**) **Ozona** [COMB]					
533190	Ozona South	TX75	105	Crockett	1962	ONA
533221	Ozona SW	TX75	105	Crockett	1962	ONA
533252	Ozona West	TX75	105	Crockett	1961	ON
533943	P & L	TX70	441	Taylor	1968	O
533974	P & R	TX70	417	Shackelford	1948	OA
534098	P C S L	TX70	447	Throckmorton	1958	OA
000303	P C X	TX95	483	Wheeler	1980	ON
009884	P D Walker	TX95	359	Oldham	1985	OA
534129	P E B C	TX70	059	Callahan	1954	O
534160	P E I	TX95	357	Ochiltree	1959	O
534191	P G A	TX80	335	Mitchell	1958	O
534222	P H D	TX85	169	Garza	1944	OA
534222	P H D	TX85	305	Lynn	1944	OA
012024	P H S	TX95	295	Lipscomb	1987	N
015321	P Homann	TX30	149	Fayette	1994	O
007938	P I C	TX75	399	Runnels	1982	OA
010579	P J T	TX70	083	Coleman	1985	OA
534284	P K	TX70	363	Palo Pinto	1958	OA
534284	P K	TX70	429	Stephens	1984	N
534288	P K Dam	TX70	363	Palo Pinto	1978	ONA
008589	P K Lake	TX70	363	Palo Pinto	1983	OA
534315	P K Park	TX70	363	Palo Pinto	1969	OA
534346	P L	TX60	073	Cherokee	1954	ON
534346	P L	TX60	423	Smith	1954	ON
534377	P L M	TX90	097	Cooke	1956	OA
534408	P L S	TX70	417	Shackelford	1969	OA
001818	P O C	TX70	207	Haskell	1981	OA
534449	P P V	TX70	363	Palo Pinto	1975	OA
010581	P S Kendrick	TX70	207	Haskell	1985	OA
006687	P T L	TX75	399	Runnels	1984	OA
010827	P U L	TX90	009	Archer	1986	OA
534466	P W	TX75	413	Schleicher	1967	ONA
534470	P W C	TX75	399	Runnels	1954	ONA
534501	P W C North	TX75	399	Runnels	1957	OA
534005	P-Bar	TX80	135	Ector	1956	O
534036	P-C	TX75	327	Menard	1968	OA
534089	P-C NW	TX75	327	Menard	1973	O
534105	P-C SW	TX75	327	Menard	1972	OA
534253	P-J	TX70	151	Fisher	1956	OA
534439	P-M	TX70	447	Throckmorton	1951	O
534443	*P-M-A*	TX85	169	Garza		
	Alias for: (**297027**) **H & L** [COMB]					
534563	Pace	TX75	399	Runnels	1952	O
534629	Pace Estate	TX70	447	Throckmorton	1974	O
015147	Paciencea	TX80	227	Howard	1994	O
534687	Packery Flat	TX20	391	Refugio	1956	ON
534749	Paday	TX70	253	Jones	1959	O
535183	Padgitt	TX75	105	Crockett	1984	ONA
535183	Padgitt	TX90	503	Young	1942	OA
001821	Padgitt East	TX90	503	Young	1972	O
535214	Padgitt NW	TX90	503	Young	1956	OA
535245	Padgitt South	TX90	503	Young	1951	O
001822	Padgitt SW	TX90	503	Young	1980	OA
535276	Padgitt West	TX90	503	Young	1947	OA
535307	Padre Island	TX40	061	Cameron	1960	N
535318	Padre North	TX40	273	Kleberg	1972	ONA
535318	Padre North	TX05	990	Offshore-State	1972	N
011222	Paducah	TX85	101	Cottle	1987	OA
535493	Page	TX70	133	Eastland	1982	OA
535493	Page	TX75	413	Schleicher	1935	ONA
535560	Page East	TX75	413	Schleicher	1976	OA
535574	Page Ranch	TX75	413	Schleicher	1973	ON
535577	Page Ranch South	TX75	413	Schleicher	1974	O
535586	Page SE	TX75	413	Schleicher	1961	O
535617	Page South	TX75	413	Schleicher	1960	O
535629	Page West	TX75	413	Schleicher	1977	OA
012026	Page-Taurus	TX75	105	Crockett	1988	OA
535710	Paige	TX10	021	Bastrop	1959	O
004479	Paige Christian	TX60	401	Rusk	1983	N
535741	Paige NE	TX10	021	Bastrop	1968	ONA
011824	Paine	TX95	295	Lipscomb	1979	ONA
535772	Paine-McGaw	TX90	337	Montague	1950	OA
535803	Paint Creek	TX70	207	Haskell	1952	ONA
535834	Paint Rock	TX75	095	Concho	1955	ONA
535834	Paint Rock	TX75	383	Reagan	1961	N
535858	Paint Rock South	TX75	095	Concho	1974	N
004260	Paint Rock SW	TX75	095	Concho	1981	ONA
535865	Paint Rock West	TX75	095	Concho	1961	ONA
535896	Painter	TX30	473	Waller	1985	N
535958	Paisano	TX40	249	Jim Wells	1951	ONA
535989	Paisano Creek	TX20	297	Live Oak	1959	ONA
010583	Paisano Creek East	TX20	297	Live Oak	1985	OA
536020	Paisano Creek SW	TX20	297	Live Oak	1964	O
010829	Paisano Ranch	TX10	311	McMullen	1986	ON
011530	Pajo	TX70	253	Jones	1979	O
536066	Pakenham	TX75	443	Terrell	1975	N
536082	Pal	TX30	291	Liberty	1956	O
536330	Palacios	TX30	321	Matagorda	1937	ONA
536361	Palacios East	TX30	321	Matagorda	1964	ON
536454	Paladin	TX80	495	Winkler	1959	OA
014268	Paladin-Barton	TX85	415	Scurry	1991	OA
536485	Palafox	TX40	479	Webb	1969	N
000327	Palalla	TX95	393	Roberts	1980	OA
536516	Palangana	TX40	131	Duval	1946	N
536547	Palangana Dome	TX40	131	Duval	1928	ONA
536578	Palava	TX70	151	Fisher	1950	OA
536764	Palestine	TX60	001	Anderson	1965	ON
536826	Palinbeck	TX85	263	Kent	1963	O
536857	Palito Blanco	TX40	131	Duval	1948	N
536857	Palito Blanco	TX40	249	Jim Wells	1948	ONA
536888	Palm	TX70	417	Shackelford	1966	ONA
009302	Palm Sunday	TX85	219	Hockley	1985	OA
536950	Palmer	TX70	049	Brown	1975	O
536950	Palmer	TX10	493	Wilson	1953	OA
537012	Palmer East	TX10	493	Wilson	1955	O
537105	Palmeras	TX10	127	Dimmit	1972	OA
537105	Palmeras	TX10	507	Zavala	1972	OA
003910	Palmetto Bend West	TX20	239	Jackson	1983	ONA
537229	Palo Alto	TX20	469	Victoria	1964	ONA
537260	Palo Alto North	TX20	469	Victoria	1969	ONA
001823	Palo Alto West	TX20	469	Victoria	1981	OA
537291	Palo Blanco	TX40	047	Brooks	1929	ONA
537322	Palo Blanco South	TX40	047	Brooks	1955	O
537335	Palo Davis	TX70	049	Brown	1978	OA
537353	Palo Duro Creek	TX95	421	Sherman	1949	ONA
004026	Palo Grande	TX20	255	Karnes	1982	OA
537384	Palo Pinto	TX70	363	Palo Pinto	1959	ONA
537415	Palo Pinto County Regular	TX90	237	Jack	1915	ONA
537415	Palo Pinto County Regular	TX70	363	Palo Pinto	1915	OA
537424	Palo Pinto SW	TX70	363	Palo Pinto	1978	N
010585	Palo Verde	TX70	059	Callahan	1985	OA
537446	Paloma	TX10	323	Maverick	1978	N
537459	Pam	TX75	399	Runnels	1978	OA
537459	Pam	TX70	417	Shackelford	1978	OA
001824	Pamale Rankin	TX30	201	Harris	1982	OA
010830	Pamalee	TX70	441	Taylor	1986	O
537477	Pamela	TX80	389	Reeves	1957	OA
013271	Pamela Ann	TX30	455	Trinity	1988	N
537539	Pan Petro	TX95	357	Ochiltree	1959	ONA
537601	Pan Ware	TX50	349	Navarro	1964	ONA
537524	Pan-Gil Ranch	TX10	137	Edwards	1973	N
537570	Pan-Rod	TX80	003	Andrews	1965	O
000766	Panale North	TX75	105	Crockett	1957	O
001830	Pancake-Watts	TX70	059	Callahan	1981	ONA
537756	Pancho-Mag	TX85	033	Borden	1954	OA
537787	Pancho-Mag SW	TX85	033	Borden	1954	O
015012	Panda	TX70	151	Fisher	1994	O
537818	Pandale	TX75	105	Crockett	1953	N
537818	Pandale	TX10	465	Val Verde	1975	N
009303	Pandale East	TX10	465	Val Verde	1983	N
002209	Pandora NW	TX10	493	Wilson	1982	OA
001831	Pang-Llan	TX30	473	Waller	1981	N
537880	Panhandle	TX95	065	Carson	1921	OA
537880	Panhandle	TX95	087	Collingsworth	1921	OA
537880	Panhandle	TX95	179	Gray	1921	OA
537880	Panhandle	TX95	205	Hartley	1921	OA
537880	Panhandle	TX95	233	Hutchinson	1921	OA
537880	Panhandle	TX95	341	Moore	1921	OA
537880	Panhandle	TX95	375	Potter	1921	OA
537880	Panhandle	TX95	483	Wheeler	1910	OA
537911	Panhandle East	TX95	087	Collingsworth	1935	N
537911	Panhandle East	TX95	179	Gray	1935	N
537911	Panhandle East	TX95	233	Hutchinson	1935	N
537911	Panhandle East	TX95	483	Wheeler	1935	N
537942	Panhandle West	TX95	065	Carson	1918	N
537942	Panhandle West	TX95	179	Gray	1918	N
537942	Panhandle West	TX95	205	Hartley	1918	N
537942	Panhandle West	TX95	233	Hutchinson	1918	N
537942	Panhandle West	TX95	341	Moore	1918	N
537942	Panhandle West	TX95	359	Oldham	1918	N
537942	Panhandle West	TX95	375	Potter	1918	N
538035	Panna Maria	TX20	255	Karnes	1960	OA
538066	Pannel	TX70	417	Shackelford	1962	OA
538091	Pannel South	TX70	417	Shackelford	1976	OA
538097	Pannel West	TX70	417	Shackelford	1965	O
538128	Panola	TX60	203	Harrison	1936	ONA
538128	Panola	TX60	365	Panola	1936	ONA
003771	Panola East	TX60	365	Panola	1981	N
003911	Panola SW	TX60	365	Panola	1983	O
538252	Pantex	TX40	131	Duval	1948	O
012027	Panther Canyon	TX70	433	Stonewall	1987	OA
538314	Panther Creek	TX70	433	Stonewall	1985	OA
538438	Panther Gap	TX75	081	Coke	1957	O
538469	Panther Gap NE	TX75	081	Coke	1968	O
538500	*Panther Gap North*	TX70	353	Nolan		
	Alias for: (**074017**) **Bloodworth NE** [COMB]					
001832	Panther Hollow	TX30	051	Burleson	1977	OA
538531	Panther Point	TX20	057	Calhoun	1952	N
538531	Panther Point	TX05	990	Offshore-State	1983	N
538562	Panther Reef	TX20	057	Calhoun	1957	ON
006977	Panther Reef East	TX20	057	Calhoun	1983	N
538593	Panther Reef North	TX20	057	Calhoun	1964	N
538624	Panther Reef NW	TX20	057	Calhoun	1980	ON
538655	Panther Reef SW	TX20	057	Calhoun	1964	N
538659	Panther Reef West	TX20	057	Calhoun	1978	O
538779	Papalote	TX20	025	Bee	1950	ONA
588805	Papalote Creek	TX40	409	San Patricio	1977	N
538810	Papalote East	TX20	025	Bee	1963	OA
538810	Papalote East	TX20	391	Refugio	1979	ONA
538841	Papalote West	TX20	025	Bee	1960	ONA
538841	Papalote West	TX40	409	San Patricio	1960	ONA
006153	Pape Brothers	TX75	399	Runnels	1983	OA
001833	Paper	TX30	339	Montgomery	1981	N
539103	Pappy	TX80	371	Pecos	1978	OA
003912	Par	TX70	253	Jones	1983	N
539120	Para-Block	TX70	059	Callahan	1959	N
539182	Paradise	TX30	201	Harris	1951	N
539182	Paradise	TX90	487	Wilbarger	1946	OA
539182	*Paradise*	TX90	497	Wise		
	Alias for: (**485774**) **Morris** [COMB]					
004027	Paradise Cove	TX90	181	Grayson	1982	N
539275	*Paradise North*	TX90	497	Wise		
	Alias for: (**485774**) **Morris** [COMB]					
539337	*Paradise West*	TX90	497	Wise		
	Alias for: (**485774**) **Morris** [COMB]					
012028	Parallel-Baird	TX85	033	Borden	1987	O
010587	Parallel-Wolfe	TX80	227	Howard	1985	OA
539585	Pardue	TX70	151	Fisher	1949	OA
539616	Pardue North	TX70	207	Haskell	1952	OA
539647	Pardue West	TX70	151	Fisher	1955	OA
539678	Parfet	TX90	097	Cooke	1961	O
539709	Pargmann	TX20	255	Karnes	1952	N
539740	Parham	TX70	253	Jones	1951	OA
539802	Parilla	TX40	131	Duval	1951	OA
539850	Parish	TX90	009	Archer	1977	OA
539895	Park Springs	TX90	337	Montague	1942	OA
539895	Park Springs	TX90	497	Wise	1942	OA
539926	Park Springs South	TX90	497	Wise	1953	OA
539957	Parker	TX80	003	Andrews	1935	OA
539957	Parker	TX95	295	Lipscomb	1984	N
540007	Parker Harrell	TX75	105	Crockett	1977	N
540096	Parker Ranch	TX75	105	Crockett	1990	OA

Field Code	Field Name/ Alias/Remarks	State/ Sub	Co Code	County	Disc Year	Field Type
540112	Parker South	TX80	003	Andrews	1965	OA
540143	Parker West	TX80	003	Andrews	1948	OA
540329	Parkey	TX90	023	Baylor	1952	OA
540333	Parkey East	TX90	009	Archer	1978	OA
540346	Parkey NE	TX90	009	Archer	1979	OA
002211	Parkey North	TX90	009	Archer	1979	O
540375	Parkey SE	TX90	009	Archer	1979	OA
540360	Parkey South	TX90	009	Archer	1979	OA
540360	Parkey South	TX90	023	Baylor	1960	O
015150	Parkinson	TX60	423	Smith	1992	OA
540546	Parks	TX80	329	Midland	1950	OA
540546	Parks	TX70	429	Stephens	1983	ONA
540546	Parks	TX95	483	Wheeler	1982	N
540577	Parks East	TX80	329	Midland	1965	O
540608	Parks Farm	TX40	061	Cameron	1965	N
540639	Parks North	TX80	329	Midland	1966	OA
540670	Parks Pierce	TX70	429	Stephens	1950	N
015151	Parks South	TX80	329	Midland	1994	O
540677	Parktex	TX20	297	Live Oak	1954	ON
540763	Parmelly	TX70	441	Taylor	1955	N
540825	Parmenter	TX70	447	Throckmorton	1953	O
540856	Parmer	TX10	465	Val Verde	1968	ON
540887	Parnell	TX95	357	Ochiltree	1956	ONA
540918	Parnell South	TX95	357	Ochiltree	1963	N
540949	Parochial-Bade	TX80	431	Sterling	1951	OA
540980	Parochial-Bade East	TX80	431	Sterling	1963	OA
541011	Parochial-Bade West	TX80	431	Sterling	1965	OA
541042	Parramore	TX70	353	Nolan	1951	OA
541104	Parrish	TX90	237	Jack	1954	OA
541142	Parrita	TX40	047	Brooks	1972	N
541166	Parrott	TX70	059	Callahan	1983	N
541166	Parrott	TX70	447	Throckmorton	1941	OA
541166	Parrott	TX90	503	Young	1980	OA
007939	Parrott South	TX70	059	Callahan	1983	ONA
541197	Parrott-Atkinson	TX70	447	Throckmorton	1948	ONA
013626	Parry	TX70	363	Palo Pinto	1990	N
541228	Parsell	TX95	211	Hemphill	1957	ONA
541228	Parsell	TX95	295	Lipscomb	1957	ONA
541228	Parsell	TX95	357	Ochiltree	1957	ONA
541228	Parsell	TX95	393	Roberts	1957	ONA
541259	Parsell East	TX95	211	Hemphill	1968	OA
541283	Parsell SE	TX95	211	Hemphill	1976	ONA
541283	Parsell SE	TX95	393	Roberts	1976	ONA
541290	Parsell South	TX95	211	Hemphill	1961	ONA
541290	*Parsell South*	TX95	357	Ochiltree		
	Alias for: (**540918**) **Parnell South** [ALTER]					
541290	Parsell South	TX95	393	Roberts	1961	ONA
541321	Parsley	TX80	329	Midland	1985	ON
541414	Parsons	TX70	059	Callahan	1978	ONA
541414	Parsons	TX60	073	Cherokee	1978	N
541414	Parsons	TX70	353	Nolan	1983	OA
541414	Parsons	TX40	427	Starr	1945	O
541507	Partido	TX40	273	Kleberg	1964	N
541538	Partridge	TX90	275	Knox	1958	O
002212	Pasadizo	TX40	261	Kenedy	1982	N
012821	Paschal	TX90	503	Young	1988	O
541600	Paso Real	TX40	489	Willacy	1946	N
541604	Paso Real East	TX40	489	Willacy	1975	N
014700	Passout	TX80	431	Sterling	1993	OA
541848	Pasto Nuevo	TX80	475	Ward	1967	O
541879	Pasto Nuevo SE	TX80	475	Ward	1967	O
004028	Pasture	TX70	353	Nolan	1983	OA
541910	*Pasture North*	TX40	409	San Patricio		
	Alias for: (**512592**) **North Pasture** [RENAM]					
541941	Pat	TX70	133	Eastland	1985	OA
542003	Pat Bishop	TX80	495	Winkler	1963	ONA
542034	*Pat Burke*	TX20	025	Bee		
	Alias for: (**562310**) **Poesta Creek** [COMB]					
542080	Pat Gray	TX75	399	Runnels	1975	O
542088	Pat Kahan	TX70	133	Eastland	1978	OA
542096	Pat Oneill	TX85	169	Garza	1971	O
013912	Pate	TX75	095	Concho	1991	O
542158	Patel	TX40	247	Jim Hogg	1940	N
014471	Patience	TX80	227	Howard	1992	OA
010995	Patience & Faith	TX85	079	Cochran	1986	O
542437	Patricia	TX85	115	Dawson	1959	OA
542431	Patricia (Gas)	TX20	469	Victoria	1956	N
010588	Patricia Carrol	TX60	203	Harrison	1985	N
001837	Patricia East	TX85	115	Dawson	1980	OA
542468	Patricia NE	TX85	115	Dawson	1963	OA
003107	Patricia South	TX70	429	Stephens	1984	OA
003107	Patricia South	TX20	469	Victoria	1982	N
542499	Patricia West	TX85	115	Dawson	1962	OA
542530	Patrick	TX10	311	McMullen	1964	O
542530	Patrick	TX40	409	San Patricio	1951	ON
010831	Patrick Bowles	TX60	203	Harrison	1986	N
014581	Patrick P Ray	TX30	339	Montgomery	1992	N
542654	Patroon	TX60	419	Shelby	1948	O
542685	Patsura South	TX70	253	Jones	1959	O
542716	Patsy	TX75	399	Runnels	1951	OA
542716	Patsy	TX70	447	Throckmorton	1982	OA
010589	Patsy East	TX75	399	Runnels	1985	O
542747	Patten	TX95	195	Hansford	1994	N
542747	Patten	TX90	237	Jack	1952	ONA
542778	Patterson	TX70	441	Taylor	1947	OA
014374	Patterson Lake	TX80	173	Glasscock	1991	OA
542840	Patterson South	TX70	441	Taylor	1952	OA
542871	Patteson	TX10	177	Gonzales	1957	OA
001839	Patteson Ranch	TX20	297	Live Oak	1980	N
542902	*Patti Cake*	TX95	295	Lipscomb		
	Alias for: (**086938**) **Bradford** [COMB]					
014472	Patti Gail	TX70	207	Haskell	1992	OA
542933	Patton	TX10	177	Gonzales	1980	O
542933	Patton	TX90	237	Jack	1982	N
542933	Patton	TX20	255	Karnes	1980	OA
542933	Patton	TX70	429	Stephens	1984	N
542933	Patton	TX10	493	Wilson	1980	OA
007162	Patton North	TX10	493	Wilson	1982	OA
011538	Patton-Bailey	TX70	367	Parker	1978	N
542964	Patton-Carter	TX90	487	Wilbarger	1958	OA
543119	Patty	TX40	247	Jim Hogg	1955	ONA
543126	Patty Hutt	TX10	013	Atascosa	1976	OA
011539	Pattye	TX40	355	Nueces	1987	OA
543150	Paul	TX30	089	Colorado	1985	ONA
013273	Paul A White	TX70	417	Shackelford	1988	N
543181	Paul Harbaugh	TX95	357	Ochiltree	1956	ONA
543181	Paul Harbaugh	TX95	393	Roberts	1956	ONA
543212	Paul Hunter	TX70	151	Fisher	1953	OA
008268	Paul Nelson West	TX30	339	Montgomery	1983	N
012408	Paul Page	TX80	317	Martin	1988	OA
012408	Paul Page	TX80	329	Midland	1988	OA
543274	Paul Thomas	TX75	399	Runnels	1956	OA
543305	Paul White	TX40	249	Jim Wells	1956	ONA
012603	Paul White West	TX40	249	Jim Wells	1988	N
543429	Pauline	TX70	059	Callahan	1956	ON
001840	Paulita J	TX90	497	Wise	1980	OA
543815	Pautsky	TX90	077	Clay	1977	N
543832	Pavey	TX30	457	Tyler	1954	ONA
543863	Pavey East	TX30	457	Tyler	1960	ONA
543894	Pavey Kirby	TX30	199	Hardin	1955	N
543894	Pavey Kirby	TX30	457	Tyler	1955	N
543925	Pavey SE	TX30	199	Hardin	1966	OA
007163	Pavo Mesa	TX85	033	Borden	1987	O
544153	Pawelek	TX10	493	Wilson	1976	OA
544184	Pawelekville	TX20	255	Karnes	1976	OA
544421	Pawnee	TX20	025	Bee	1957	ONA
544421	Pawnee	TX20	297	Live Oak	1957	ON
544638	Pawnee North	TX20	025	Bee	1972	N
544824	Pawnee South	TX20	025	Bee	1979	ONA
544917	Paxton	TX60	365	Panola	1975	ONA
544917	Paxton	TX60	419	Shelby	1975	ONA
545010	Payne	TX10	311	McMullen	1980	N
013408	Payne Ranch	TX95	393	Roberts	1989	O
545165	Payne Springs	TX50	213	Henderson	1967	N
545289	Payton	TX80	371	Pecos	1937	ONA
545289	Payton	TX80	475	Ward	1937	ONA
545320	Payton West	TX80	371	Pecos	1961	O
002629	Peach Creek	TX10	177	Gonzales	1980	ONA
002629	Peach Creek	TX30	481	Wharton	1978	N
006588	Peach Orchard	TX40	131	Duval	1983	ONA
545654	Peach Point	TX30	039	Brazoria	1948	N
545665	Peach Point South	TX30	039	Brazoria	1976	N
545685	Peacock	TX70	433	Stonewall	1955	OA
545716	Peacock North	TX70	433	Stonewall	1952	OA
545747	Peacock NW	TX70	433	Stonewall	1963	OA
015209	Peacock South	TX70	433	Stonewall	1995	O
004029	Peacock West	TX70	433	Stonewall	1983	OA
012823	Peak Victor	TX80	103	Crane	1988	OA
545871	Peaker	TX70	133	Eastland	1953	O
001843	Pearce Lake	TX30	201	Harris	1981	OA
545933	Peareson	TX30	481	Wharton	1971	N
545964	Pearl	TX20	025	Bee	1958	ONA
545964	Pearl	TX90	237	Jack	1981	OA
004482	Pearl Mosley	TX90	237	Jack	1983	OA
009471	Pearl Mosley South	TX90	237	Jack	1984	N
546042	Pearl North	TX20	025	Bee	1974	OA
546057	Pearl Valley	TX75	081	Coke	1959	OA
546057	Pearl Valley	TX75	399	Runnels	1959	OA
546061	Pearl Valley East	TX75	399	Runnels	1975	O
546119	Pearsall	TX10	013	Atascosa	1924	ONA
546119	Pearsall	TX10	127	Dimmit	1924	ONA
546119	Pearsall	TX10	163	Frio	1924	ONA
546119	Pearsall	TX10	283	La Salle	1924	ONA
546119	Pearsall	TX10	507	Zavala	1924	ONA
005292	Pearsall East	TX10	163	Frio	1983	O
546133	*Pearsall South*	TX10	163	Frio		
	Alias for: (**546119**) **Pearsall** [COMB]					
546181	Pearson Chapel	TX60	225	Houston	1962	ONA
014793	Pearwood	TX50	289	Leon	1993	N
009472	Pease River	TX90	197	Hardeman	1984	OA
008730	Pease River East	TX90	487	Wilbarger	1984	OA
546417	Peaster	TX70	367	Parker	1974	N
010028	Peaster North	TX70	367	Parker	1985	N
000105	Peaster SE	TX70	367	Parker	1979	N
546429	Peatown	TX60	183	Gregg	1962	ONA
546429	Peatown	TX60	401	Rusk	1962	N
546460	Peatown North	TX60	183	Gregg	1963	ONA
546522	Peavy	TX90	237	Jack	1950	ONA
546584	Pebble Island	TX30	457	Tyler	1958	ONA
013509	Pebbles	TX70	133	Eastland	1990	N
546615	Pec Reeves	TX80	389	Reeves	1969	N
546646	Pecan Bayou	TX70	059	Callahan	1969	OA
006505	Pecan Creek	TX70	059	Callahan	1984	OA
007164	Pecan Gap	TX10	331	Milam	1981	OA
546677	Pecan Grove	TX30	157	Fort Bend	1980	N
008270	Pecan Grove SW	TX30	157	Fort Bend	1982	ONA
001845	Pecan Hollow	TX30	051	Burleson	1980	N
546832	Pecan Station	TX75	451	Tom Green	1953	OA
	STOR(65)					
546956	Peck	TX20	175	Goliad	1980	N
006862	Peckinpaugh	TX30	339	Montgomery	1984	N
011540	Pecos Bend	TX80	301	Loving	1987	OA
011540	Pecos Bend	TX80	389	Reeves	1987	OA
003752	Pecos Grande	TX80	371	Pecos	1971	N
547297	Pecos North	TX80	389	Reeves	1958	O
547421	Pecos Valley	TX80	371	Pecos	1928	ONA
547421	Pecos Valley	TX80	475	Ward	1928	ONA
547452	Pecos Valley East	TX80	371	Pecos	1951	N
547483	Pecos Valley North	TX80	371	Pecos	1956	ONA
547514	Pecos Valley SE	TX80	371	Pecos	1967	OA
547545	Pecos Valley South	TX80	371	Pecos	1957	ONA
547576	Pecos Valley-Vaughn	TX80	371	Pecos	1960	ON
547607	Pecos Valley-Young	TX80	371	Pecos	1954	ONA
547359	Pecos-Shearer	TX80	371	Pecos	1955	OA
547390	Pecos-Shearer West	TX80	371	Pecos	1955	OA
547638	Peden	TX90	077	Clay	1978	OA
547638	Peden	TX30	201	Harris	1957	ONA
547669	Pedernal	TX40	427	Starr	1957	ONA
547700	Pedro	TX20	057	Calhoun	1989	N
011828	Pedro Conejo	TX20	025	Bee	1987	N
547731	Peek	TX90	237	Jack	1943	OA
547861	Peek West	TX90	237	Jack	1977	OA
012825	Peeker	TX70	253	Jones	1988	OA
547886	Peel	TX90	497	Wise	1951	O

Field Code	Field Name/ Alias/Remarks	State/ Sub	Co Code	County	Disc Year	Field Type
008731	Peel-White	TX70	133	Eastland	1984	OA
547917	Peeler	TX10	013	Atascosa	1958	O
011542	Peeler North	TX10	013	Atascosa	1979	OA
011224	Peeler Ranch	TX10	311	McMullen	1987	OA
547979	Peery	TX95	295	Lipscomb	1959	OA
547979	Peery	TX95	357	Ochiltree	1959	OA
548010	Peery North	TX95	295	Lipscomb	1964	N
000243	Peery SE	TX95	295	Lipscomb	1980	N
548103	Peg	TX10	021	Bastrop	1957	O
548134	Peg North	TX10	021	Bastrop	1963	OA
548165	Pegasus	TX80	329	Midland	1949	OA
548165	Pegasus	TX75	461	Upton	1949	OA
014582	Pegasus Gulf Coast	TX30	039	Brazoria	1992	N
548196	Pegasus South	TX75	461	Upton	1964	OA
012247	Pegasus West	TX75	461	Upton	1988	OA
548227	Peggy	TX90	077	Clay	1954	O
007940	Peggy H	TX70	429	Stephens	1982	OA
003108	Peggy Louise	TX90	275	Knox	1982	OA
008732	Pegs Draw	TX85	033	Borden	1984	OA
007166	Pegs Hill	TX85	033	Borden	1984	OA
548258	Pel-Tex	TX80	103	Crane	1972	OA
548320	Pelican	TX30	291	Liberty	1952	ON
010832	Pelican East	TX30	291	Liberty	1986	N
548351	Pelican Island	TX30	167	Galveston	1969	OA
548425	Pelican West	TX30	291	Liberty	1975	N
548444	Pella	TX90	497	Wise	1955	N
548649	Pemberton	TX10	331	Milam	1975	OA
548661	*Pembrook*	TX75	461	Upton		
	Alias for: (**670609**) **Spraberry Trend Area** [COMB]					
548692	*Pembrook North*	TX75	383	Reagan		
	Alias for: (**670609**) **Spraberry Trend Area** [COMB]					
548692	*Pembrook North*	TX75	461	Upton		
	Alias for: (**670609**) **Spraberry Trend Area** [COMB]					
010590	Pen Branch	TX85	269	King	1985	O
548754	Pena	TX20	123	De Witt	1947	N
548785	Pena Creek	TX10	127	Dimmit	1971	ONA
001847	Pena SW	TX20	255	Karnes	1980	N
548847	Penascal	TX40	261	Kenedy	1952	N
014375	Penascal West	TX40	261	Kenedy	1992	N
548971	Pence	TX85	165	Gaines	1955	O
549002	Pendencia	TX10	127	Dimmit	1957	ON
549194	Pendrosa	TX95	375	Potter	1960	N
549281	Penitas	TX40	215	Hidalgo	1942	ONA
008271	Penitas Creek	TX40	249	Jim Wells	1948	N
549298	Penlaw	TX80	371	Pecos	1973	N
549308	Penn	TX70	133	Eastland	1976	ONA
549308	Penn	TX90	503	Young	1975	OA
549343	Penn-Griffith	TX60	401	Rusk	1962	ONA
009634	Penn-Griffith West	TX60	401	Rusk	1982	OA
010592	Penn-Hemus	TX60	401	Rusk	1985	OA
549489	Pennington	TX70	363	Palo Pinto	1975	N
009305	Pennwell	TX50	213	Henderson	1985	N
549695	Penny	TX90	275	Knox	1975	OA
549729	Pennyburger	TX85	415	Scurry	1977	OA
549932	Penrose-Howe	TX40	247	Jim Hogg	1958	O
549994	Pentecost	TX85	219	Hockley	1959	O
550087	Penwell	TX80	103	Crane	1953	O
550087	Penwell	TX80	135	Ector	1926	ONA
550118	Penwell West	TX80	135	Ector	1967	OA
012604	Pepito	TX40	479	Webb	1988	N
550211	Pepper	TX90	275	Knox	1956	OA
015015	Perch	TX20	239	Jackson	1994	N
550242	Percilla	TX60	225	Houston	1937	OA
550249	Percy Turner	TX75	451	Tom Green	1977	N
550254	Percy Wheeler	TX60	073	Cherokee	1980	ONA
003913	Perdido	TX40	479	Webb	1983	N
550257	Perdido Creek	TX20	175	Goliad	1974	ONA
008272	Perdido South	TX40	479	Webb	1983	N
550304	Perez	TX40	479	Webb	1947	N
010833	Perigo	TX70	059	Callahan	1986	ONA
003914	Perini	TX70	441	Taylor	1983	N
550335	Perkins	TX70	059	Callahan	1951	ONA
550335	Perkins	TX10	507	Zavala	1981	N
015322	Perl	TX30	245	Jefferson	1994	N
550583	Permayes	TX90	275	Knox	1957	OA
550595	Perner Ranch	TX75	105	Crockett	1968	N
001850	Perrin	TX90	237	Jack	1981	N
550676	Perrin East	TX90	237	Jack	1957	ONA
550682	Perrin NE	TX90	237	Jack	1978	N
550707	Perrin North	TX90	237	Jack	1964	N
007681	Perrin North AFB	TX90	181	Grayson	1982	ONA
550712	Perrin NW	TX90	237	Jack	1978	N
550738	Perrin Ranch	TX90	237	Jack	1952	ONA
550738	Perrin Ranch	TX90	497	Wise	1952	ONA
550769	Perrin Ranch North	TX90	237	Jack	1955	N
007167	Perrin South	TX90	237	Jack	1980	N
001851	Perrin SW	TX90	237	Jack	1979	OA
009306	Perriwinkle	TX80	317	Martin	1985	OA
012827	Perriwinkle North	TX80	317	Martin	1988	OA
008594	Perro Rojo	TX40	355	Nueces	1984	N
550800	Perry	TX70	447	Throckmorton	1950	O
550831	Perry Bass	TX80	371	Pecos	1968	N
005994	Perry East	TX90	503	Young	1984	OA
550924	Perry Joe	TX70	049	Brown	1952	O
550955	Perry Landing	TX30	039	Brazoria	1962	N
551079	Perry Ranch	TX70	151	Fisher	1955	OA
012031	Perry Simmons	TX40	355	Nueces	1985	OA
013152	Perry Winkle 2-18	TX75	399	Runnels	1988	N
001853	Perry-Patty	TX70	353	Nolan	1980	O
551265	Perryman	TX90	503	Young	1987	OA
551327	Perryton	TX95	357	Ochiltree	1955	ONA
551358	Perryton NE	TX95	357	Ochiltree	1970	OA
551389	Perryton North	TX95	357	Ochiltree	1958	ONA
551420	Perryton NW	TX95	357	Ochiltree	1957	N
551451	Perryton West	TX95	357	Ochiltree	1956	ONA
007941	Perseus	TX75	461	Upton	1982	OA
551468	Perseverance	TX85	101	Cottle	1974	OA
551589	Persistence	TX10	177	Gonzales	1976	OA
015152	Persistent Widow	TX85	033	Borden	1993	O
551606	Persky	TX90	009	Archer	1950	O
551637	Person	TX20	255	Karnes	1959	OA
551668	Personville	TX50	293	Limestone	1955	N
551676	Personville NE	TX50	161	Freestone	1976	N
551699	Personville North	TX50	293	Limestone	1968	N
551854	Pescadito	TX40	479	Webb	1958	ONA
551881	Pescadito SE	TX40	479	Webb	1974	N
551885	Pescadito South	TX40	479	Webb	1959	O
551891	Pescador	TX70	151	Fisher	1975	OA
551947	Petco	TX80	371	Pecos	1970	N
551961	Pete Adams	TX75	435	Sutton	1978	N
006589	Peter	TX90	197	Hardeman	1983	OA
552040	Peters	TX40	131	Duval	1933	ONA
001854	Peters Creek	TX20	175	Goliad	1980	N
552071	Peters East	TX40	131	Duval	1940	ONA
552102	Peters North	TX40	131	Duval	1934	ONA
014794	Peters Ranch	TX40	131	Duval	1993	O
552140	Peters South	TX40	131	Duval	1964	ONA
010834	Peters SW	TX40	131	Duval	1986	N
552147	Peters West	TX40	131	Duval	1974	ONA
552164	Petersburg	TX85	189	Hale	1947	OA
552195	Petersburg West	TX85	189	Hale	1948	O
552319	Peterson	TX75	235	Irion	1955	OA
552319	Peterson	TX90	237	Jack	1984	ONA
009307	Petey Wisenbaker	TX50	289	Leon	1985	ONA
552412	Petkas	TX30	071	Chambers	1959	ONA
008274	*Petranol*	TX70	151	Fisher		
	Alias for: (**012032**) **Petranol America** [RENAM]					
008274	Petranol	TX70	417	Shackelford	1984	OA
012032	Petranol America	TX70	151	Fisher	1985	O
552474	Petrie	TX75	399	Runnels	1980	OA
004030	*Petro Tex B*	TX70	253	Jones		
	Alias for: (**009636**) **Petrotex B** [ALTER]					
013727	Petro-Pro	TX70	429	Stephens	1991	OA
011544	Petro-Rock	TX10	127	Dimmit	1979	O
007942	Petrofund	TX70	083	Coleman	1981	N
002215	Petroleo Hondo	TX40	247	Jim Hogg	1982	N
552629	Petronilla	TX40	355	Nueces	1941	ONA
552660	Petronilla Creek	TX40	355	Nueces	1958	ONA
552691	Petronilla Creek South	TX40	355	Nueces	1960	O
011545	Petronilla NE	TX40	355	Nueces	1972	O
552722	Petronilla North	TX40	355	Nueces	1966	ON
552753	Petronilla West	TX40	355	Nueces	1974	N
010835	Petropro	TX70	447	Throckmorton	1986	OA
014473	Petropro Grace	TX70	447	Throckmorton	1992	O
015016	Petroreal Broom City	TX60	001	Anderson	1994	O
009636	Petrotex B	TX70	253	Jones	1982	O
552815	Petrox	TX40	131	Duval	1955	ONA
552846	Petrox North	TX40	131	Duval	1963	OA
552877	Petrucha	TX30	321	Matagorda	1962	ONA
553063	Pettit	TX85	219	Hockley	1958	O
553125	Pettus	TX20	025	Bee	1929	ONA
553125	Pettus	TX40	131	Duval	1986	N
553125	Pettus	TX20	175	Goliad	1981	N
553156	Pettus East	TX20	025	Bee	1967	N
553156	Pettus East	TX20	175	Goliad	1989	N
553187	Pettus New	TX20	025	Bee	1930	ONA
553187	Pettus New	TX20	175	Goliad	1930	ONA
553202	Pettus New South	TX20	175	Goliad	1975	N
553218	Pettus North	TX20	025	Bee	1945	O
553222	Pettus SE	TX20	025	Bee	1974	N
553229	Pettus West	TX20	025	Bee	1977	N
553249	Petty	TX70	417	Shackelford	1956	O
002216	Peveto	TX30	361	Orange	1982	ONA
553280	Pewitt Ranch	TX60	449	Titus	1949	ONA
008275	Pexco Double Bayou	TX30	071	Chambers	1980	N
014797	Peyton Place	TX70	433	Stonewall	1993	O
006154	Pfiester	TX90	237	Jack	1983	ONA
553435	Pfluger	TX75	095	Concho	1951	OA
553518	Phantom	TX80	475	Ward	1976	ONA
553536	Phantom Hill	TX70	253	Jones	1952	OA
553567	Phantom Lake	TX70	253	Jones	1970	OA
014376	Phantom Ranch	TX80	475	Ward	1991	OA
006003	Phantom West	TX80	389	Reeves	1991	OA
553629	Pharr	TX40	215	Hidalgo	1949	ON
553660	Pharr SW	TX40	215	Hidalgo	1951	ONA
553691	Pharris	TX70	429	Stephens	1955	OA
011829	Phase Four	TX30	481	Wharton	1987	N
015324	Phase Iii	TX80	173	Glasscock	1995	O
553722	Pheasant	TX30	321	Matagorda	1956	ONA
553758	Pheasant East	TX30	321	Matagorda	1962	ONA
553784	Pheasant South	TX30	321	Matagorda	1960	ONA
553815	Pheasant SW	TX30	321	Matagorda	1959	ONA
553753	Pheasant-Bowers	TX30	321	Matagorda	1970	N
006590	Pheil	TX70	417	Shackelford	1983	OA
553877	Phelan	TX30	245	Jefferson	1954	ONA
006930	Phelan East	TX30	245	Jefferson	1984	OA
553886	Phelps	TX95	195	Hansford	1976	ONA
553886	Phelps	TX70	253	Jones	1974	OA
553970	Phil Hayes	TX80	371	Pecos	1960	OA
554001	Phil Kendrick	TX70	207	Haskell	1972	OA
554032	Phil Power	TX20	391	Refugio	1958	ONA
001856	Phil Power North	TX20	391	Refugio	1975	N
004032	Phil Wright	TX85	115	Dawson	1982	OA
553939	Phil-Bar	TX80	003	Andrews	1956	N
011830	Philcon	TX95	295	Lipscomb	1987	N
554042	Philcon-Maxwell	TX95	357	Ochiltree	1972	N
554094	Phillips	TX90	503	Young	1972	OA
554159	Phillips-Mead	TX20	285	Lavaca	1973	N
554311	Philpick	TX90	097	Cooke	1974	OA
554311	Philpick	TX90	181	Grayson	1956	OA
554342	Philtop	TX10	029	Bexar	1938	O
554373	Phoenix	TX80	103	Crane	1982	OA
554373	Phoenix	TX80	317	Martin	1972	OA
554404	Phoenix Lake	TX30	361	Orange	1951	ONA
013154	Phoenix South	TX80	317	Martin	1988	OA
012605	Phoob	TX90	237	Jack	1988	OA
009308	Phoobie	TX70	363	Palo Pinto	1980	N
000768	Phyllis Sonora	TX75	413	Schleicher	1980	N
000768	Phyllis Sonora	TX75	435	Sutton	1980	ONA
010836	Pi Ma	TX70	049	Brown	1986	OA
013510	Pia	TX95	357	Ochiltree	1989	N
554457	Piarist	TX90	197	Hardeman	1978	OA
554457	Piarist	TX90	487	Wilbarger	1978	OA
001857	Piarist SW	TX90	197	Hardeman	1980	OA

Field Code	Field Name/ Alias/Remarks	State/ Sub	Co Code	County	Disc Year	Field Type
001857	Piarist SW	TX90	487	Wilbarger	1980	OA
007943	Piccard	TX70	083	Coleman	1981	ONA
007943	Piccard	TX75	399	Runnels	1981	OA
554559	Picha	TX40	409	San Patricio	1953	O
554590	Pickard Ranch	TX70	417	Shackelford	1958	O
554621	Pickens	TX60	423	Smith	1989	OA
554652	Pickering	TX60	419	Shelby	1941	O
554745	Pickett Ridge	TX30	481	Wharton	1935	ONA
554776	Pickett Ridge NE	TX30	481	Wharton	1969	OA
554807	Pickett Ridge North	TX30	481	Wharton	1960	N
554838	Pickett Ridge South	TX30	481	Wharton	1967	N
554962	Pickton	TX60	159	Franklin	1944	ONA
554962	Pickton	TX50	223	Hopkins	1944	ONA
554993	Pickwick	TX70	363	Palo Pinto	1947	ONA
555024	Picnic	TX70	151	Fisher	1952	O
007168	Picosa Creek	TX10	493	Wilson	1981	O
004033	Picoso	TX40	479	Webb	1982	N
012249	Picoso East	TX40	479	Webb	1988	N
009310	Pidwall	TX70	049	Brown	1985	OA
555148	Piedras Pintas	TX40	131	Duval	1945	ON
555167	Piedras Pintas Dome	TX40	131	Duval	1945	ONA
555179	Piedras Pintas South	TX40	131	Duval	1946	N
555210	Piedre Lumbre	TX40	131	Duval	1935	ONA
555244	Piedre Lumbre West	TX40	131	Duval	1975	N
555303	Pierce	TX75	105	Crockett	1980	ONA
555334	Pierce Junction	TX30	201	Harris	1921	ONA
555402	Pierce Ranch	TX30	481	Wharton	1976	ONA
010594	Pierce Ridge	TX30	481	Wharton	1985	N
555458	Pierre	TX20	239	Jackson	1992	N
555520	Pierson	TX10	021	Bastrop	1955	OA
555520	Pierson	TX70	093	Comanche	1982	OA
555520	Pierson	TX70	207	Haskell	1980	OA
555582	Pietsch	TX30	287	Lee	1988	O
555830	Pikes Peak	TX80	371	Pecos	1968	N
555835	Pikes Peak Draw	TX75	105	Crockett	1978	ONA
555840	Pikes Peak East	TX80	371	Pecos	1972	N
010999	Pilati	TX30	361	Orange	1986	OA
006010	Pilcher	TX10	055	Caldwell	1990	OA
555985	Pilgrim	TX10	177	Gonzales	1955	ONA
555985	Pilgrim	TX70	429	Stephens	1984	ONA
556078	Pillow	TX75	105	Crockett	1959	O
556065	Piloncillo Ranch	TX10	127	Dimmit	1975	OA
556109	Pilosa	TX10	507	Zavala	1955	ONA
556113	Pilosa East	TX10	507	Zavala	1977	OA
011547	Pilosa North	TX10	507	Zavala	1979	OA
556233	Pilot Point	TX90	121	Denton	1951	OA
011226	Pin Oak Creek	TX30	481	Wharton	1986	ON
556295	Pinal Dome	TX80	301	Loving	1955	ONA
006864	Pinal Dome Central	TX80	301	Loving	1984	OA
556326	Pinal Dome West	TX80	301	Loving	1955	O
556341	Pincham	TX10	507	Zavala	1977	N
002217	Pincham North	TX10	507	Zavala	1981	N
012034	Pinckey	TX30	457	Tyler	1986	ONA
556357	Pinckley	TX70	441	Taylor	1949	O
556361	Pinckney	TX30	457	Tyler	1969	N
556481	Pine Bluff	TX60	203	Harrison	1981	OA
556574	Pine Branch	TX30	313	Madison	1981	OA
010595	Pine Flat	TX60	347	Nacogdoches	1985	N
001860	Pine Forest	TX30	361	Orange	1980	ONA
556729	Pine Hill	TX60	401	Rusk	1960	ONA
556738	*Pine Hill SE*	TX60	401	Rusk		
	Alias for: (**557337**) **Pinehill SE** [ALTER]					
556760	Pine Hollow	TX60	225	Houston	1967	OA
015325	Pine Island Bayou	TX30	245	Jefferson	1994	N
556915	Pine Mills	TX60	499	Wood	1949	OA
556946	Pine Mills East	TX60	499	Wood	1952	OA
002218	Pine Mills West	TX60	499	Wood	1982	OA
008733	Pine Oak Creek North	TX50	161	Freestone	1984	N
001861	Pine Prairie North	TX30	471	Walker	1979	N
557101	Pine Ridge	TX30	199	Hardin	1952	OA
006155	Pine Springs	TX60	423	Smith	1983	OA
557256	Pine Tree	TX20	285	Lavaca	1992	N
008278	Pinehill	TX60	365	Panola	1981	N
557337	Pinehill SE	TX60	365	Panola	1979	ONA
557337	Pinehill SE	TX60	401	Rusk	1979	ONA
001864	Pinehill West	TX60	401	Rusk	1981	OA
557349	Pinehurst	TX30	339	Montgomery	1942	ON
011228	Pinehurst SW	TX30	339	Montgomery	1986	N
008279	Pineland	TX60	403	Sabine	1980	N
006156	Pineland West	TX60	403	Sabine	1982	N
009996	*Pineridge*	TX30	199	Hardin		
	Alias for: (**557101**) **Pine Ridge** [ALTER]					
557362	Pines Spillway	TX60	315	Marion	1977	N
015153	Pinewood	TX30	199	Hardin	1994	O
557477	Piney Creek	TX30	455	Trinity	1979	O
557504	Piney Woods	TX75	383	Reagan	1987	OA
013044	Pink Draw	TX75	383	Reagan	1989	OA
014799	Pink Panther	TX75	383	Reagan	1994	O
001865	Pinki	TX70	417	Shackelford	1980	N
557790	Pinon	TX80	371	Pecos	1982	N
012035	Pinson	TX70	049	Brown	1987	OA
557938	Pioneer	TX70	133	Eastland	1950	N
002219	Pioneer North	TX70	133	Eastland	1980	N
014377	Pipe Dream	TX75	095	Concho	1992	OA
558031	Piper	TX95	295	Lipscomb	1957	ON
558124	Pippen	TX70	133	Eastland	1951	ONA
010154	Pirates Cove	TX05	990	Offshore-State	1986	OA
006016	Pirtle	TX60	401	Rusk	1983	OA
558310	Pistol Hill	TX40	427	Starr	1956	O
558395	Pit-Rom	TX70	429	Stephens	1978	ONA
558403	Pita	TX40	047	Brooks	1945	ONA
558403	Pita	TX40	261	Kenedy	1945	ONA
558434	Pita East	TX40	047	Brooks	1961	ONA
558465	Pita Island	TX40	355	Nueces	1964	ON
008281	Pita NE	TX40	047	Brooks	1982	O
558478	Pita NW	TX40	047	Brooks	1973	N
558487	Pita SE	TX40	047	Brooks	1980	N
558487	Pita SE	TX40	273	Kleberg	1979	N
004034	Pita South	TX40	047	Brooks	1983	N
004034	Pita South	TX40	261	Kenedy	1982	N
558496	Pita West	TX40	047	Brooks	1961	ONA
558558	Pitcher Creek	TX95	375	Potter	1969	ON
558589	Pitchfork	TX85	269	King	1980	OA
012829	Pitcock	TX95	483	Wheeler	1988	O
558639	Pittman	TX70	417	Shackelford	1978	N
558651	Pittman & Reynolds	TX70	417	Shackelford	1948	N
558666	Pitts	TX60	001	Anderson	1979	N
558666	Pitts	TX70	049	Brown	1983	ONA
558666	Pitts	TX60	073	Cherokee	1982	OA
558682	Pittsburg	TX60	063	Camp	1940	ONA
558720	Pittsburg South	TX60	063	Camp	1984	N
013511	Pitz	TX70	429	Stephens	1989	N
558775	Pitzer	TX70	253	Jones	1946	ONA
558775	Pitzer	TX80	475	Ward	1957	ONA
558806	Pitzer North	TX70	253	Jones	1959	O
558806	Pitzer North	TX80	475	Ward	1964	OA
558837	Pitzer South	TX80	475	Ward	1964	OA
008599	Plac	TX75	451	Tom Green	1984	OA
559070	Placedo	TX20	239	Jackson	1962	N
559070	Placedo	TX20	469	Victoria	1935	ONA
559101	Placedo East	TX20	469	Victoria	1937	ONA
559132	Placedo North	TX20	469	Victoria	1950	ON
559163	Placedo South	TX20	469	Victoria	1966	ON
559194	Placedo West	TX20	469	Victoria	1960	ONA
009890	Plains SW	TX85	501	Yoakum	1985	OA
001868	Plantersville	TX30	185	Grimes	1977	N
559597	Platang	TX85	501	Yoakum	1954	OA
015154	Platang NE	TX85	501	Yoakum	1993	O
012413	Platang South	TX85	501	Yoakum	1988	OA
559690	Platt	TX60	005	Angelina	1962	N
559783	Plaxco	TX90	077	Clay	1956	OA
559814	*Playa*	TX80	317	Martin		
	Alias for: (**670609**) **Spraberry Trend Area** [COMB]					
559814	Playa	TX05	990	Offshore-State	1975	N
004292	Playa De Oro	TX40	247	Jim Hogg	1983	OA
559907	Pleasant	TX30	407	San Jacinto	1971	N
008282	Pleasant Bayou	TX30	039	Brazoria	1979	ONA
560031	Pleasant Grove	TX60	401	Rusk	1941	OA
560062	Pleasant Grove East	TX60	401	Rusk	1965	N
560155	Pleasant Grove Shallow	TX60	401	Rusk	1942	O
560217	Pleasant Hill	TX60	203	Harrison	1983	OA
560496	Pleasant Ridge	TX50	289	Leon	1964	OA
560961	Pleasanton	TX10	013	Atascosa	1950	ONA
560992	Pleasanton East	TX10	013	Atascosa	1968	OA
004775	Pleasanton North	TX10	013	Atascosa	1983	OA
007171	Pleasanton NW	TX10	013	Atascosa	1980	OA
013275	Pleasanton SE	TX10	013	Atascosa	1989	OA
561023	Pleasanton South	TX10	013	Atascosa	1952	ONA
014474	Pleasure Lake	TX80	317	Martin	1992	OA
561116	Pledger	TX30	039	Brazoria	1925	ONA
561126	Pledger SW	TX30	039	Brazoria	1977	N
561178	Plemons	TX90	237	Jack	1954	ONA
005305	Pletcher	TX95	357	Ochiltree	1983	ONA
009311	Plowman	TX70	441	Taylor	1985	OA
561364	Plum Creek	TX10	055	Caldwell	1982	OA
010596	Plum Creek North	TX10	055	Caldwell	1986	OA
005306	Plum Jelly	TX60	001	Anderson	1983	OA
561457	Plumb	TX70	417	Shackelford	1970	ONA
561457	Plumb	TX70	429	Stephens	1970	ONA
012607	Plumb Branch	TX70	429	Stephens	1988	OA
561519	Plumlee	TX90	275	Knox	1957	OA
561550	Plumlee North	TX90	275	Knox	1960	O
561581	Plumlee NW	TX90	275	Knox	1960	OA
001788	*Plumley*	TX10	507	Zavala		
	Alias for: (**561612**) **Plumly** [ALTER]					
561612	Plumly	TX90	503	Young	1955	O
561612	Plumly	TX10	507	Zavala	1953	N
561643	Plummer	TX20	025	Bee	1935	ONA
561674	Plummer-Wilcox	TX20	025	Bee	1940	ON
561736	Plymouth	TX40	409	San Patricio	1935	ONA
561767	Plymouth East	TX40	409	San Patricio	1949	ONA
561798	Plymouth North	TX40	409	San Patricio	1955	O
561829	Plymouth South	TX40	409	San Patricio	1956	O
561860	Plymouth West	TX40	409	San Patricio	1955	N
004035	Pobump	TX70	253	Jones	1982	OA
562062	Poco	TX70	133	Eastland	1984	OA
562062	Poco	TX05	990	Offshore-State	1982	N
562124	Pod	TX60	401	Rusk	1978	N
562155	Poe	TX75	399	Runnels	1952	OA
562155	Poe	TX70	429	Stephens	1976	OA
562217	Poehler	TX20	175	Goliad	1946	ONA
562248	Poehler East	TX20	175	Goliad	1955	ONA
562279	Poehler North	TX20	175	Goliad	1964	N
562310	Poesta Creek	TX20	025	Bee	1952	N
562341	Pohl	TX20	285	Lavaca	1964	N
562372	Poindexter	TX70	059	Callahan	1955	OA
562558	Point Bolivar	TX30	167	Galveston	1966	N
562589	Point Bolivar North	TX30	167	Galveston	1971	ONA
562682	Point Comfort	TX20	057	Calhoun	1953	O
562682	Point Comfort	TX20	239	Jackson	1953	O
562713	Point Comfort South	TX20	057	Calhoun	1960	N
562713	Point Comfort South	TX20	175	Goliad	1960	N
563070	Pok-A-Dot	TX40	505	Zapata	1976	N
014853	Poker Draw	TX85	501	Yoakum	1994	O
563147	Pokey	TX50	293	Limestone	1959	ON
563151	*Pokey East*	TX50	293	Limestone		
	Alias for: (**551699**) **Personville North** [COMB]					
563178	Pokorny	TX80	109	Culberson	1958	O
563240	Poland	TX70	253	Jones	1956	OA
563271	Polar	TX85	169	Garza	1946	OA
563271	Polar	TX85	263	Kent	1946	OA
563302	Polar East	TX85	263	Kent	1950	OA
563364	Polar NE	TX85	263	Kent	1960	OA
563395	Polar North	TX85	169	Garza	1950	OA
563395	Polar North	TX85	263	Kent	1950	OA
563488	Polecat Creek	TX10	137	Edwards	1973	N
011229	Polk & Patton	TX85	269	King	1986	OA
010598	Polkstalk	TX70	363	Palo Pinto	1985	OA
563690	Pollan	TX85	169	Garza	1978	OA
563690	Pollan	TX85	263	Kent	1978	OA
006591	Pollan West	TX85	169	Garza	1984	OA
564418	Pond	TX95	359	Oldham	1983	OA
564821	Pondito	TX80	301	Loving	1963	OA
564852	Pone	TX60	401	Rusk	1959	ONA

Field Code	Field Name/ Alias/Remarks	State/ Sub	Co Code	County	Disc Year	Field Type
008283	Pone SE	TX60	401	Rusk	1980	N
564883	Ponish	TX20	285	Lavaca	1963	N
564897	Ponlaw	TX75	105	Crockett	1976	ONA
564914	*Ponta*	TX60	073	Cherokee		
	Alias for: (**424799**) **Lone Star** [ALTER]					
565144	Ponton	TX20	285	Lavaca	1972	OA
565162	Pony Creek	TX75	399	Runnels	1983	N
565193	Pool	TX90	121	Denton	1965	N
565193	Pool	TX80	135	Ector	1956	O
565472	Poolville	TX70	367	Parker	1968	ONA
565503	Poolville SW	TX70	367	Parker	1958	N
565534	Poolville West	TX70	367	Parker	1953	ONA
565565	*Poor Boy*	TX90	503	Young		
	Alias for: (**787924**) **Young County Regular** [COMB]					
565720	Pope-Sayles	TX70	429	Stephens	1950	ONA
565875	Popp	TX30	481	Wharton	1976	N
565937	Poquito	TX80	475	Ward	1962	N
565968	*Poquito Creek*	TX40	131	Duval		
	Alias for: (**293359**) **Gruy** [COMB]					
565999	Poquito Creek East	TX40	131	Duval	1959	O
014378	Poquito Grande	TX40	131	Duval	1992	N
009312	Porch Swing	TX20	297	Live Oak	1984	N
566843	Porfido	TX90	237	Jack	1978	N
566061	Port Acres	TX30	245	Jefferson	1957	ONA
566080	Port Acres North	TX30	245	Jefferson	1975	N
566092	Port Acres South	TX30	245	Jefferson	1959	N
566123	Port Acres SW	TX30	245	Jefferson	1961	O
566185	Port Arthur	TX30	245	Jefferson	1958	N
566340	Port Isabel	TX40	061	Cameron	1944	N
010600	Port Isabel SE	TX40	061	Cameron	1986	N
566371	Port Isabel West	TX40	061	Cameron	1953	N
566402	Port Lavaca	TX20	057	Calhoun	1935	ONA
566433	Port Lavaca East	TX20	057	Calhoun	1953	ON
566433	Port Lavaca East	TX20	175	Goliad	1961	N
566446	Port Lavaca SW	TX20	057	Calhoun	1976	ONA
566451	Port Lavaca West	TX20	057	Calhoun	1978	O
566464	Port Neches	TX30	361	Orange	1929	ONA
566495	Port Neches North	TX30	245	Jefferson	1946	N
566495	Port Neches North	TX30	361	Orange	1946	ON
566510	Port Neches South	TX30	361	Orange	1973	OA
566526	*Port Neches West*	TX30	361	Orange		
	Alias for: (**566464**) **Port Neches** [COMB]					
566650	Porter	TX70	207	Haskell	1983	OA
566650	Porter	TX70	221	Hood	1983	N
566650	Porter	TX90	237	Jack	1984	OA
566650	Porter	TX20	255	Karnes	1943	ONA
566650	Porter	TX70	367	Parker	1979	N
566650	Porter	TX95	483	Wheeler	1982	N
566774	Porter NE	TX20	255	Karnes	1954	OA
566805	Porter North	TX20	255	Karnes	1954	ONA
566836	Porter South	TX20	255	Karnes	1943	ONA
566867	Porter West	TX20	255	Karnes	1953	OA
012608	Porters Creek	TX30	481	Wharton	1988	N
566929	Portilla	TX40	409	San Patricio	1950	ONA
566950	Portilla North	TX40	409	San Patricio	1974	OA
008284	Portilla SE	TX40	409	San Patricio	1981	N
566960	Portilla South	TX40	409	San Patricio	1963	O
566991	Portilla SW	TX40	409	San Patricio	1960	N
567022	Portland	TX40	409	San Patricio	1951	O
001875	Portland East	TX40	409	San Patricio	1979	OA
567067	Portland North	TX40	409	San Patricio	1974	N
567073	Portland NW	TX40	409	San Patricio	1975	N
567084	Portland South	TX40	409	San Patricio	1981	N
567115	Portland West	TX40	355	Nueces	1966	ONA
567115	Portland West	TX40	409	San Patricio	1966	ONA
567469	Posidian	TX70	363	Palo Pinto	1974	O
567642	Possum Kingdom	TX70	363	Palo Pinto	1957	ONA
567642	Possum Kingdom	TX70	429	Stephens	1957	ONA
567673	Possum Kingdom West	TX70	363	Palo Pinto	1959	N
567704	Possum Ridge	TX20	239	Jackson	1956	ON
567766	Post	TX85	169	Garza	1950	OA
567828	Post Hole	TX90	503	Young	1949	O
567859	Post NW	TX85	169	Garza	1964	OA
567890	Post Oak	TX50	145	Falls	1922	O
567890	Post Oak	TX90	237	Jack	1940	ONA
014801	Post Oak Hollow	TX20	175	Goliad	1993	N
004036	Post Oak South	TX90	237	Jack	1982	N
567921	Post Oak SW	TX90	237	Jack	1969	OA
567952	Post Oak West	TX90	237	Jack	1969	OA
001878	Post West	TX85	169	Garza	1979	OA
001879	Poste	TX70	143	Erath	1977	N
568231	Poteet	TX10	013	Atascosa	1948	OA
568293	Poth	TX10	493	Wilson	1942	O
568303	Poth East	TX10	493	Wilson	1973	OA
568324	Poth North	TX10	493	Wilson	1957	OA
568328	Poth NW	TX10	493	Wilson	1976	OA
568355	Potosi	TX70	441	Taylor	1956	OA
568386	Potosi South	TX70	441	Taylor	1952	OA
003919	Potrero Farias	TX40	261	Kenedy	1982	N
014583	Potrero Farias South	TX40	261	Kenedy	1992	N
568479	Potrero Lopena	TX40	261	Kenedy	1952	ONA
568510	Potrero Lopena South	TX40	261	Kenedy	1966	ON
001880	Potrero Lopena SW	TX40	261	Kenedy	1978	ONA
568541	Potter	TX60	315	Marion	1910	ONA
568679	Potthast	TX30	321	Matagorda	1976	N
568696	Potts	TX90	487	Wilbarger	1942	OA
568727	Pottsboro	TX90	181	Grayson	1930	ONA
568758	Pottsboro North	TX90	181	Grayson	1956	O
568789	Pottsboro South	TX90	181	Grayson	1954	ONA
006682	Pottsboro West	TX90	181	Grayson	1984	OA
568820	Pottsville	TX70	193	Hamilton	1946	N
568851	Pottsville South	TX70	193	Hamilton	1947	N
	STOR(67)					
011834	Poulsen	TX90	077	Clay	1976	OA
012609	Pounder Jacks	TX90	503	Young	1988	OA
568913	Pounds	TX90	487	Wilbarger	1955	OA
014802	Poverty	TX75	081	Coke	1994	O
568975	Poverty Ridge	TX70	447	Throckmorton	1956	O
569068	Powder Ridge	TX70	363	Palo Pinto	1959	N
569192	Powderhorn	TX20	057	Calhoun	1949	ONA
569192	Powderhorn	TX20	175	Goliad	1949	N
569223	Powderhorn East	TX20	057	Calhoun	1965	N
013512	Powderhorn NW	TX20	057	Calhoun	1989	N
569254	Powderhorn SE	TX20	057	Calhoun	1968	N
569285	Powderhorn South	TX20	057	Calhoun	1959	ONA
569285	Powderhorn South	TX20	175	Goliad	1959	ONA
001882	Powderhorn SW	TX20	057	Calhoun	1979	ONA
569316	Powderhorn West	TX20	057	Calhoun	1966	ONA
569347	Powell	TX80	173	Glasscock	1982	OA
569347	Powell	TX50	349	Navarro	1923	ONA
569347	Powell	TX75	461	Upton	1982	OA
013048	Powell Lumber	TX30	361	Orange	1988	O
006592	Powell North	TX80	173	Glasscock	1984	OA
569440	Powell South	TX90	181	Grayson	1982	N
012041	Power Play	TX20	175	Goliad	1987	N
569595	Powers	TX70	429	Stephens	1958	O
569657	Poynor	TX70	221	Hood	1965	N
001883	Pozo	TX40	479	Webb	1981	N
014585	Pozo Rico	TX75	413	Schleicher	1992	N
569828	Prado	TX40	131	Duval	1955	OA
569828	Prado	TX40	247	Jim Hogg	1955	ONA
569890	Prado South	TX40	247	Jim Hogg	1957	ONA
010837	Prado SW	TX40	247	Jim Hogg	1986	N
570107	Prairie	TX95	195	Hansford	1955	O
570165	Prairie Bell	TX30	089	Colorado	1973	N
570262	Prairie Branch	TX60	449	Titus	1969	N
570758	Prairie Grove	TX50	293	Limestone	1970	N
570851	Prairie Lake	TX60	001	Anderson	1951	ONA
008287	Prairie Lake NE	TX60	001	Anderson	1982	N
008942	Prairie Lake SE	TX50	161	Freestone	1984	N
008600	Prairie Lake South	TX50	161	Freestone	1984	ONA
001885	Prairie Lake SW	TX60	001	Anderson	1980	ON
002633	Prairie Point	TX50	293	Limestone	1983	N
571130	Prairie View	TX90	197	Hardeman	1984	OA
571238	Prairieville	TX50	257	Kaufman	1977	OA
571254	Prasifka	TX30	481	Wharton	1947	ONA
571285	Prasifka North	TX30	481	Wharton	1951	O
571308	Prater	TX30	039	Brazoria	1976	ONA
571347	Pratt	TX70	429	Stephens	1956	ON
571453	Precision	TX70	207	Haskell	1976	N
007944	Prematurely	TX70	059	Callahan	1982	OA
571502	Premont	TX40	249	Jim Wells	1933	ONA
571533	Premont East	TX40	249	Jim Wells	1947	ONA
001887	Premont NW	TX40	249	Jim Wells	1974	ONA
571564	Premont South	TX40	249	Jim Wells	1968	ONA
571595	Premont West	TX40	249	Jim Wells	1962	N
011835	*Premont-Murchison*	TX40	249	Jim Wells		
	Alias for: (**571502**) **Premont** [ALTER]					
571626	Prentice	TX75	267	Kimble	1978	N
571626	Prentice	TX85	445	Terry	1950	OA
571626	Prentice	TX85	501	Yoakum	1950	OA
012257	Prentice East	TX85	445	Terry	1987	OA
571657	Prentice North	TX85	445	Terry	1956	O
571657	Prentice North	TX85	501	Yoakum	1956	O
571688	Prentice NW	TX85	445	Terry	1969	OA
571688	Prentice NW	TX85	501	Yoakum	1969	OA
002221	Presa	TX10	507	Zavala	1978	N
571750	Presa De Oro	TX40	479	Webb	1960	ONA
571781	Presa De Oro North	TX40	479	Webb	1960	OA
010840	Presa Escondida	TX40	479	Webb	1986	N
571843	Presenos	TX40	249	Jim Wells	1954	N
571905	Pressley	TX20	239	Jackson	1956	O
011836	Pressly-Capt	TX10	493	Wilson	1987	OA
572058	Prewit	TX80	109	Culberson	1958	O
572060	Prewitt	TX90	077	Clay	1971	OA
572091	Price	TX95	233	Hutchinson	1984	N
572091	Price	TX90	237	Jack	1982	OA
572091	Price	TX75	383	Reagan	1953	OA
572091	Price	TX90	503	Young	1982	OA
572184	*Price NE*	TX75	383	Reagan		
	Alias for: (**361580**) **John Scott** [COMB]					
013276	Price-Coyle	TX95	421	Sherman	1989	OA
001888	Price-Jordon	TX70	353	Nolan	1979	OA
572215	Prichard	TX80	003	Andrews	1953	OA
572215	Prichard	TX70	059	Callahan	1942	O
013278	Prickly Pear	TX10	323	Maverick	1994	N
572308	Priddy	TX70	049	Brown	1986	ONA
572370	Prideaux	TX90	009	Archer	1950	OA
572370	Prideaux	TX90	503	Young	1950	OA
572401	Prideaux North	TX90	009	Archer	1953	OA
572432	Pridgen	TX20	123	De Witt	1966	N
572463	Pridham Lake	TX20	469	Victoria	1944	ONA
004262	Pridham Lake South	TX20	469	Victoria	1983	N
572494	Pridham Lake West	TX20	469	Victoria	1946	ONA
572525	Priest	TX80	371	Pecos	1980	ONA
572556	Priest & Beavers	TX80	371	Pecos	1957	OA
001890	Priest & Beavers East	TX80	371	Pecos	1976	OA
001891	Priest & Beavers NE	TX80	371	Pecos	1980	OA
572587	Priest & Beavers West	TX80	371	Pecos	1960	OA
011002	Primero	TX80	227	Howard	1986	OA
572618	Prince	TX90	097	Cooke	1958	OA
572649	Princess Louise	TX40	409	San Patricio	1948	O
572680	Princess Louise SW	TX40	409	San Patricio	1966	N
572711	Princess Louise West	TX40	409	San Patricio	1970	ONA
004037	Prindle	TX70	059	Callahan	1982	N
012043	Pringle Lake	TX20	057	Calhoun	1987	N
572990	Priscilla	TX75	383	Reagan	1964	OA
009474	Prislovsky	TX70	447	Throckmorton	1984	OA
014803	Prison	TX70	417	Shackelford	1993	O
573021	Pritchard	TX95	233	Hutchinson	1990	O
573207	Pritchett	TX20	469	Victoria	1965	N
573214	Prithart North	TX60	459	Upshur		
001894	Probable	TX85	269	King	1977	OA
573222	Probandt	TX75	235	Irion	1975	OA
573222	Probandt	TX80	431	Sterling	1975	OA
573222	Probandt	TX75	451	Tom Green	1975	OA
007946	Probst-Anson	TX70	133	Eastland	1981	OA
007946	Probst-Anson	TX70	253	Jones	1981	OA
006593	Proco	TX70	367	Parker	1984	N
573238	Proctor	TX40	047	Brooks	1964	ONA
573238	Proctor	TX95	205	Hartley	1985	OA
573238	Proctor	TX70	441	Taylor	1956	ONA
013731	Proctor Ranch	TX95	205	Hartley	1990	O
573269	Proffitt	TX90	503	Young	1956	OA

Field Code	Field Name/ Alias/Remarks	State/ Sub	Co Code	County	Disc Year	Field Type
573362	Progresso	TX40	215	Hidalgo	1961	N
001895	Proler	TX70	083	Coleman	1978	ONA
573439	Pronghorn	TX80	173	Glasscock	1981	O
573443	Pronto	TX40	505	Zapata	1988	N
014274	Prospero	TX40	131	Duval	1991	N
573686	Prothro	TX85	101	Cottle	1974	OA
573703	Providence	TX85	101	Cottle	1973	N
014379	Providencia	TX40	505	Zapata	1992	N
573765	Provident City	TX30	089	Colorado	1994	N
573765	Provident City	TX20	285	Lavaca	1942	ONA
573796	Provident City East	TX20	285	Lavaca	1949	ON
573827	Provident City NE	TX30	089	Colorado	1972	N
573827	Provident City NE	TX20	285	Lavaca	1961	ONA
000874	Provident City North	TX20	285	Lavaca	1982	N
573858	Provident City SW	TX20	285	Lavaca	1957	O
001896	Provident City West	TX20	285	Lavaca	1975	N
573870	Prudence	TX85	269	King	1975	N
573941	Pruet	TX70	059	Callahan	1978	OA
573941	Pruet	TX70	417	Shackelford	1978	OA
573951	*Pruett*	TX90	497	Wise		
	Alias for: (**573982**) **Pruitt** [ALTER]					
573982	Pruitt	TX10	013	Atascosa	1951	OA
573982	Pruitt	TX75	399	Runnels	1982	O
573982	Pruitt	TX70	433	Stonewall	1984	OA
573982	Pruitt	TX80	475	Ward	1942	O
573982	Pruitt	TX90	497	Wise	1965	N
574044	Pruitt East	TX80	475	Ward	1966	O
012044	Pruitt North	TX10	013	Atascosa	1988	OA
574075	Pruitt SE	TX10	013	Atascosa	1955	OA
574106	Pruitt South	TX10	013	Atascosa	1983	OA
574106	Pruitt South	TX10	163	Frio	1983	OA
002223	Pruske	TX10	493	Wilson	1980	OA
002969	Pryor East	TX10	507	Zavala	1979	ONA
574196	Pryor Ranch NE	TX10	507	Zavala	1979	N
574195	Pryor Ranch North	TX10	507	Zavala	1977	N
006863	Pryor Ranch NW	TX10	507	Zavala	1983	N
574197	Pryor Ranch South	TX10	507	Zavala	1977	N
574198	Pryor Ranch West	TX10	507	Zavala	1977	ONA
007453	Pryor West	TX10	507	Zavala	1982	N
009662	PSB	TX40	249	Jim Wells	1985	OA
574199	Pshigoda	TX95	357	Ochiltree	1953	ONA
574230	Pshigoda North	TX95	357	Ochiltree	1967	OA
574261	Pshigoda West	TX95	357	Ochiltree	1960	OA
574362	Puckett	TX80	371	Pecos	1952	ONA
574372	Puckett East	TX80	371	Pecos	1975	ONA
574393	Puckett North	TX80	371	Pecos	1961	ON
574398	Puckett West	TX80	371	Pecos	1977	N
010602	Puddin	TX90	503	Young	1985	OA
001897	Pueblo	TX70	059	Callahan	1980	OA
574455	Puerto Bay	TX40	007	Aransas	1953	ONA
574455	Puerto Bay	TX40	409	San Patricio	1953	ON
574486	Puerto Bay West	TX40	409	San Patricio	1955	ON
001898	Puig	TX40	505	Zapata	1977	N
574641	Pullen	TX60	225	Houston	1962	O
574672	Pulliam	TX75	451	Tom Green	1949	OA
574765	Pumphrey	TX70	433	Stonewall	1954	OA
574796	Pumphrey North	TX70	433	Stonewall	1955	OA
574827	Pumphrey West	TX70	433	Stonewall	1958	OA
575090	Pundt	TX95	295	Lipscomb	1977	N
575106	Punk	TX90	009	Archer	1959	O
575137	Punkin	TX50	289	Leon	1966	N
575261	Purdy	TX80	003	Andrews	1991	O
015326	Pure Guts	TX30	481	Wharton	1995	O
004038	Pure Mercy	TX30	407	San Jacinto	1982	ONA
575509	Pure-Bean	TX75	105	Crockett	1952	OA
575540	Pure-Bean South	TX75	105	Crockett	1964	OA
008794	Purley	TX60	159	Franklin	1985	O
006865	Purple	TX70	253	Jones	1984	OA
001901	Pursley	TX90	237	Jack	1978	ONA
575571	Purt	TX60	001	Anderson	1962	OA
009313	Purt East	TX60	001	Anderson	1985	O
575602	Purt West	TX60	001	Anderson	1967	ONA
014478	Purvis	TX70	049	Brown	1992	O
575633	Putnam	TX70	059	Callahan	1950	O
575633	Putnam	TX80	371	Pecos	1955	ONA
575664	Putnam East	TX80	371	Pecos	1974	O
575726	Putnam NE	TX70	059	Callahan	1975	ONA
575757	Putnam North	TX70	059	Callahan	1976	ONA
575757	Putnam North	TX80	371	Pecos	1960	N
575788	Putnam SE	TX70	059	Callahan	1980	OA
575819	Putnam South	TX70	059	Callahan	1951	ONA
575881	Putnam West	TX70	059	Callahan	1975	ONA
575912	Putty	TX90	009	Archer	1964	O
013411	PV Two	TX80	103	Crane	1989	OA
576184	Pyle	TX30	199	Hardin	1972	OA
576308	Pyote	TX80	475	Ward	1942	O
576339	Pyote South	TX80	475	Ward	1960	OA
576370	Pyote SW	TX80	475	Ward	1967	O
576556	Pyron	TX70	151	Fisher	1951	OA
007947	Pywacket	TX70	363	Palo Pinto	1981	N
011004	QQQ	TX85	269	King	1986	O
578709	Quail	TX40	273	Kleberg	1967	N
013280	Qualls	TX70	253	Jones	1989	OA
578864	Quanah	TX90	197	Hardeman	1950	OA
008602	Quanah Centennial	TX90	197	Hardeman	1984	OA
578895	Quanah South	TX90	197	Hardeman	1963	OA
578926	Quanah SW	TX90	197	Hardeman	1965	OA
578957	Quantos	TX75	105	Crockett	1968	O
014804	Quantum Leap	TX75	095	Concho	1993	O
579236	Que Sera	TX40	479	Webb	1958	OA
579267	Que Sera SW	TX40	479	Webb	1959	O
579298	Que Suerte	TX75	105	Crockett	1965	O
579422	Queen Ann	TX80	043	Brewster	1969	O
579484	Queen City	TX60	067	Cass	1960	N
014049	Queen Victoria	TX20	469	Victoria	1990	N
579515	Queens Peak	TX90	337	Montague	1947	OA
579546	Queens Peak South	TX90	337	Montague	1964	OA
579577	Queens Peak West	TX90	337	Montague	1967	OA
579608	Quemado	TX10	323	Maverick	1963	N
579684	Quest	TX70	059	Callahan	1985	OA
579687	Quibar	TX80	475	Ward	1979	N
579690	Quick	TX75	399	Runnels	1984	OA
579690	Quick	TX40	479	Webb	1977	N
013412	Quick Draw	TX85	269	King	1989	O
579701	Quicksand Creek	TX30	351	Newton	1946	ONA
579732	Quien Sabe	TX40	479	Webb	1948	OA
579834	Quincy Ranch	TX20	025	Bee	1976	ONA
579856	Quinduno	TX95	393	Roberts	1952	ONA
579887	Quinduno NE	TX95	393	Roberts	1970	N
579918	Quinduno North	TX95	393	Roberts	1958	ONA
579949	Quinduno SE	TX95	393	Roberts	1953	O
579980	Quinlan	TX50	231	Hunt	1960	ONA
580135	Quinn	TX30	291	Liberty	1951	ONA
580174	Quinn North	TX30	291	Liberty	1976	N
001905	Quinn South	TX30	291	Liberty	1980	N
580197	Quinnsache	TX10	283	La Salle	1947	O
580221	Quinnsache SW	TX10	283	La Salle	1974	N
580228	Quinto Creek	TX40	249	Jim Wells	1942	ONA
580259	Quinto South	TX80	475	Ward	1967	OA
010841	Quita	TX70	049	Brown	1986	OA
009314	Quiteria	TX40	047	Brooks	1985	N
580414	Quitman	TX60	499	Wood	1942	ONA
580476	Quitman Cathey	TX60	499	Wood	1960	ONA
580507	Quitman East	TX60	499	Wood	1959	OA
580538	Quitman Gladys	TX60	499	Wood	1961	O
580569	Quitman Goldsmith	TX60	499	Wood	1960	ON
580600	Quitman Goldsmith SE	TX60	499	Wood	1960	ON
580606	Quitman Graham	TX60	499	Wood	1976	N
008943	Quitman Grice	TX60	499	Wood	1985	OA
580610	Quitman NE	TX60	499	Wood	1975	ONA
580631	Quitman NW	TX60	499	Wood	1959	OA
580646	Quitman Rappe	TX60	499	Wood	1962	O
580662	Quitman SE	TX60	499	Wood	1959	ONA
580693	Quitman South	TX60	499	Wood	1959	OA
580724	Quitman SW	TX60	499	Wood	1958	O
010842	Quitman-McIntosh	TX60	499	Wood	1986	OA
580755	Quito	TX80	475	Ward	1953	ONA
580786	Quito East	TX80	475	Ward	1954	ONA
580817	Quito South	TX80	475	Ward	1967	OA
580848	Quito West	TX80	475	Ward	1955	OA
000772	QV	TX75	399	Runnels	1980	OA
581600	R & A	TX85	219	Hockley	1977	OA
581663	R & G	TX40	479	Webb	1968	N
014381	R & R Eckard	TX70	133	Eastland	1992	N
581694	*R & W*	TX80	329	Midland		
	Alias for: (**540546**) **Parks** [COMB]					
012610	R A C	TX70	429	Stephens	1984	OA
006157	R A M	TX60	001	Anderson	1983	N
001906	R B	TX70	049	Brown	1953	N
581712	R B C	TX75	081	Coke	1976	OA
012611	R B Mitchell	TX40	131	Duval	1988	N
013627	R C R	TX60	183	Gregg	1990	OA
581718	R C W	TX30	471	Walker	1977	N
006158	R D Caraway	TX70	059	Callahan	1983	OA
581725	R D Mills	TX95	393	Roberts	1968	ONA
581756	R D N	TX70	353	Nolan	1959	O
006931	R D Price	TX95	393	Roberts	1984	N
581787	R D S	TX60	423	Smith	1963	O
581818	R E Bob Smith	TX30	351	Newton	1953	O
581849	R E G	TX75	413	Schleicher	1957	ONA
581880	R E G South	TX75	413	Schleicher	1967	OA
007948	R E G SW	TX75	413	Schleicher	1980	ONA
001907	R F W	TX70	429	Stephens	1981	N
001907	R F W	TX90	497	Wise	1981	N
010603	R G A	TX70	433	Stonewall	1985	O
581911	R H F	TX95	357	Ochiltree	1956	ONA
581942	R H F East	TX95	357	Ochiltree	1961	N
003920	R H G	TX70	353	Nolan	1983	OA
581969	R H Nobles	TX90	497	Wise	1978	OA
581981	R J	TX70	429	Stephens	1978	N
001908	R J Black	TX70	093	Comanche	1981	ONA
001908	R J Black	TX70	193	Hamilton	1981	ONA
001909	R J Carey	TX70	429	Stephens	1979	N
003921	R J One	TX90	237	Jack	1983	N
008944	R J V	TX75	235	Irion	1985	O
000773	R L G	TX75	451	Tom Green	1979	ONA
582004	R O C	TX80	475	Ward	1969	ONA
001910	R O J	TX85	305	Lynn	1981	OA
006159	*R P*	TX90	275	Knox		
	Alias for: (**384323**) **Knox City West** [COMB]					
582035	R P Holland	TX10	493	Wilson	1962	O
009315	R Q S	TX70	353	Nolan	1985	OA
582050	R S L	TX90	497	Wise	1975	OA
002224	R S Matthews	TX10	507	Zavala	1978	N
001911	R S R	TX90	009	Archer	1982	O
001911	R S R	TX70	363	Palo Pinto	1981	N
010604	R W B	TX70	363	Palo Pinto	1985	N
008945	R W P	TX80	173	Glasscock	1985	OA
003922	R Wright	TX70	447	Throckmorton	1983	O
581707	R-B	TX30	373	Polk	1974	N
014854	RAB	TX80	329	Midland	1994	O
582097	Rabb	TX30	157	Fort Bend	1968	ONA
013555	Rabbs Prairie	TX30	149	Fayette	1990	O
582267	Rabel	TX30	089	Colorado	1972	N
009475	*RAC*	TX70	429	Stephens		
	Alias for: (**012610**) **R A C** [ALTER]					
582283	Raccoon Bend	TX30	015	Austin	1927	ONA
582283	Raccoon Bend	TX30	473	Waller	1927	ONA
582314	Raccoon Bend SE	TX30	015	Austin	1965	O
002225	Raccoon Ridge	TX30	287	Lee	1982	OA
582469	Rachal	TX40	047	Brooks	1945	ONA
582475	Rachal SW	TX40	047	Brooks	1977	N
007652	Rachel-H	TX90	077	Clay	1984	OA
582789	Rachels	TX70	093	Comanche	1978	ONA
008603	Rackley	TX20	297	Live Oak	1984	N
582531	Racue	TX80	389	Reeves	1964	OA
582590	Rader	TX95	295	Lipscomb	1975	OA
014586	Radie	TX90	097	Cooke	1992	O
582624	Radium	TX70	253	Jones	1950	O
014479	Radium West	TX70	253	Jones	1992	OA
582810	Rafter Cross	TX85	033	Borden	1958	OA
582841	Rafter Cross South	TX85	033	Borden	1960	OA
008948	Rafter O Ranch	TX95	359	Oldham	1985	N
582965	Ragland	TX40	047	Brooks	1953	N

Field Code	Field Name/ Alias/Remarks	State/ Sub	Co Code	County	Disc Year	Field Type
582996	Ragland NW	TX40	249	Jim Wells	1971	N
583151	Ragsdale	TX20	025	Bee	1951	ONA
583151	Ragsdale	TX20	469	Victoria	1954	O
583182	Ragsdale Creek	TX20	285	Lavaca	1971	N
001914	Ragsdale North	TX20	025	Bee	1979	N
583188	Ragsdale Ranch	TX20	285	Lavaca	1975	N
004263	Ragtime	TX40	479	Webb	1983	N
006594	Raider	TX40	355	Nueces	1983	N
006160	Railroad	TX30	287	Lee	1983	OA
583430	Railsback	TX90	181	Grayson	1963	OA
583461	Rainbow	TX10	331	Milam	1983	ONA
583461	Rainbow	TX75	399	Runnels	1949	O
583492	Rainbow Bend	TX10	283	La Salle	1947	O
583585	Rainbow Bend SW	TX10	283	La Salle	1968	OA
006047	Rainbow Bridge	TX30	245	Jefferson	1983	N
015021	Rainbow Seven	TX70	133	Eastland	1992	O
583771	Raine	TX10	507	Zavala	1964	N
012259	Raines	TX90	503	Young	1986	O
014050	Rainoshek	TX30	481	Wharton	1990	N
583903	Raintree	TX60	005	Angelina	1978	N
584019	Rainwater	TX90	487	Wilbarger	1969	OA
001917	Raisin	TX20	469	Victoria	1979	N
012046	Raisin North	TX20	469	Victoria	1988	N
584267	Raley	TX90	237	Jack	1965	ONA
584298	Rallen	TX70	151	Fisher	1951	OA
006506	Ralph Cantrell	TX30	039	Brazoria	1984	ONA
584360	Ralph J	TX20	297	Live Oak	1970	N
584391	Ralph Ranch	TX80	003	Andrews	1964	O
584422	Ralph Spence	TX60	225	Houston	1952	ONA
584484	Ralston-Bragg	TX70	083	Coleman	1957	OA
584515	Ralston-Bragg NW	TX70	083	Coleman	1958	O
584670	Ramada	TX40	355	Nueces	1957	OA
584675	Ramada East	TX40	355	Nueces	1974	OA
584701	Ramada South	TX40	355	Nueces	1961	ON
006979	Raman	TX80	227	Howard	1984	OA
012613	Rambler	TX20	123	De Witt	1987	N
584732	Rambo	TX60	315	Marion	1966	ONA
584751	Rambo North	TX60	067	Cass	1975	ONA
584763	Ramers Island	TX70	441	Taylor	1983	N
584763	Ramers Island	TX30	457	Tyler	1942	ONA
584775	Ramers Island South	TX30	457	Tyler	1973	OA
584794	Ramirena	TX20	297	Live Oak	1938	ONA
584825	Ramirena NE	TX20	297	Live Oak	1959	ONA
584856	Ramirena North	TX20	297	Live Oak	1963	N
584863	Ramirena NW	TX20	297	Live Oak	1977	N
584887	Ramirena SW	TX40	249	Jim Wells	1952	ONA
584887	Ramirena SW	TX20	297	Live Oak	1952	ONA
584896	Ramireno	TX40	505	Zapata	1975	N
584905	Ramirez	TX40	247	Jim Hogg	1980	N
584905	Ramirez	TX40	505	Zapata	1975	N
584918	Ramlor	TX70	059	Callahan	1954	OA
584949	Ramon	TX75	413	Schleicher	1980	OA
585042	Ramp	TX95	211	Hemphill	1966	ON
585063	Ramp NE	TX95	211	Hemphill	1975	N
015327	Rampart	TX70	253	Jones	1994	O
585135	Ramsey	TX70	059	Callahan	1980	ONA
585135	Ramsey	TX30	089	Colorado	1949	ONA
585135	Ramsey	TX70	253	Jones	1948	O
585197	Ramsey East	TX30	089	Colorado	1969	ONA
585352	*Ramsey South*	TX30	089	Colorado		
	Alias for: (**585135**) **Ramsey** [COMB]					
585414	Ranbalm	TX90	097	Cooke	1954	OA
585445	Ranbalm East	TX90	097	Cooke	1955	O
585476	Ranch	TX75	105	Crockett	1953	ONA
013158	Ranch House	TX85	269	King	1988	OA
585538	Ranch View	TX70	417	Shackelford	1962	OA
585569	Ranch View South	TX70	417	Shackelford	1968	OA
585600	*Ranch View SW*	TX70	417	Shackelford		
	Alias for: (**646494**) **Shackelford NE** [COMB]					
585631	Ranch View West	TX70	417	Shackelford	1971	OA
585662	Ranchel	TX75	461	Upton	1952	O
006162	Rancherias North	TX40	427	Starr	1983	N
010843	Rancho Blanco	TX40	479	Webb	1986	N
011841	Rancho De Paz	TX70	363	Palo Pinto	1985	N
014805	Rancho Saenz	TX40	131	Duval	1992	O
585755	Rancho Solo	TX40	131	Duval	1935	ONA
014382	Rancho Solo NE	TX40	131	Duval	1992	O
585786	Rancho Viejo	TX40	247	Jim Hogg	1967	OA
585786	Rancho Viejo	TX40	479	Webb	1983	ONA
012260	Rancho Viejo South	TX40	479	Webb	1987	N
011234	Rancho-Grande	TX40	479	Webb	1986	N
015022	Rand Millard	TX70	353	Nolan	1992	O
585817	Rand Morgan	TX40	249	Jim Wells	1953	ONA
585821	Rand Morgan East	TX40	355	Nueces	1974	N
585848	Randado	TX40	247	Jim Hogg	1945	ONA
585848	Randado	TX40	505	Zapata	1982	N
585879	Randado East	TX40	247	Jim Hogg	1965	N
585889	Randado NE	TX40	247	Jim Hogg	1978	N
585910	Randado North	TX40	247	Jim Hogg	1959	N
008288	Randado Ranch	TX90	503	Young	1980	OA
008288	Randado Ranch	TX40	505	Zapata	1980	OA
585941	Randado South	TX40	247	Jim Hogg	1963	N
586017	Randle-Putteet	TX70	221	Hood	1974	N
586127	Randolph	TX85	165	Gaines	1956	O
586127	Randolph	TX90	237	Jack	1985	OA
586127	Randolph	TX40	409	San Patricio	1975	N
586127	Randolph	TX10	507	Zavala	1975	ONA
004264	Randolph South	TX10	507	Zavala	1983	OA
005318	Randolph West	TX10	507	Zavala	1983	N
586158	Randon	TX30	157	Fort Bend	1954	N
000143	Randon East	TX30	157	Fort Bend	1980	ONA
586189	Randy	TX90	009	Archer	1956	O
013049	Randy Pickett	TX20	175	Goliad	1988	N
586313	Ranger	TX70	133	Eastland	1959	OA
586313	Ranger	TX70	429	Stephens	1959	OA
001918	Ranger NW	TX70	133	Eastland	1980	OA
001918	Ranger NW	TX70	429	Stephens	1980	OA
006689	Ranger South	TX70	133	Eastland	1984	OA
586468	Ranger West	TX70	133	Eastland	1949	N
586375	Ranger-Eastland	TX70	133	Eastland	1952	N
586592	Rankin	TX30	201	Harris	1946	ONA
586623	Rankin East	TX30	201	Harris	1968	ONA
586700	Rankin SE	TX30	201	Harris	1980	O
586716	Rankin South	TX30	201	Harris	1953	N
586654	Rankin-Pitcock	TX90	503	Young	1952	O
586685	Rankin-Scott	TX90	503	Young	1956	O
586778	Ransom Island	TX40	355	Nueces	1953	ONA
586871	Rape	TX75	451	Tom Green	1952	O
001919	Rapps	TX90	197	Hardeman	1981	OA
586995	Rapture	TX40	479	Webb	1983	N
011235	Rasau	TX20	255	Karnes	1987	OA
587057	Rasberry	TX90	155	Foard	1955	OA
008949	Rasberry NE	TX90	155	Foard	1985	OA
587062	Rashap	TX75	443	Terrell	1977	N
587088	Rasmussen	TX90	009	Archer	1949	O
587102	Rasor	TX95	393	Roberts	1978	OA
587119	Ratcliff	TX90	077	Clay	1979	OA
013052	Ratex Ezra	TX70	083	Coleman	1988	N
587130	Rath	TX20	123	De Witt	1977	N
587181	Ratliff	TX80	135	Ector	1954	OA
587212	Ratliff Creek	TX30	089	Colorado	1965	N
012047	Ratliff North	TX80	135	Ector	1987	OA
587274	Rattlesnake	TX80	317	Martin	1983	OA
014587	Rattlesnake Creek	TX85	169	Garza	1993	O
587398	Rattlesnake Mound	TX30	039	Brazoria	1960	ONA
587409	Rattlesnake Mound West	TX30	039	Brazoria	1974	N
587429	Rattlesnake Mountain	TX70	417	Shackelford	1951	OA
587491	Rattlesnake Point	TX40	007	Aransas	1968	ON
001920	Raudio	TX70	143	Erath	1980	N
010607	Raughton	TX70	207	Haskell	1985	O
587708	Raven Creek	TX70	151	Fisher	1954	OA
587708	Raven Creek	TX70	253	Jones	1954	OA
001921	Raven Creek North	TX70	151	Fisher	1981	OA
003113	Raven Forest	TX30	339	Montgomery	1982	N
011561	Ravito	TX80	003	Andrews	1987	OA
587956	Rawlings	TX75	081	Coke	1952	OA
000774	Rawlings North	TX75	081	Coke	1980	N
001922	Rawls	TX70	133	Eastland	1980	OA
001922	Rawls	TX70	221	Hood	1980	OA
588018	Ray	TX20	025	Bee	1935	OA
588018	Ray	TX75	081	Coke	1980	OA
588018	Ray	TX70	151	Fisher	1983	OA
588018	Ray	TX70	353	Nolan	1980	OA
588049	Ray Albaugh	TX80	335	Mitchell	1966	OA
004496	Ray B	TX70	353	Nolan	1983	O
588111	Ray Jones	TX90	009	Archer	1958	OA
588157	Ray Point	TX20	297	Live Oak	1973	ONA
588162	Ray Point North	TX20	297	Live Oak	1977	ONA
588167	Ray Point SW	TX20	297	Live Oak	1975	ONA
008289	Ray Point West	TX20	297	Live Oak	1981	N
012048	Ray Richey	TX70	133	Eastland	1985	OA
588080	Ray-Davis	TX90	503	Young	1956	O
588235	Ray-Wilcox	TX20	025	Bee	1943	N
001923	Rayburn Lake	TX60	005	Angelina	1981	N
006932	Rayco	TX70	083	Coleman	1984	N
588266	Raycut	TX70	441	Taylor	1954	O
588421	Raymondville	TX40	261	Kenedy	1945	ONA
588421	Raymondville	TX40	489	Willacy	1945	ONA
588452	Raymondville South	TX40	489	Willacy	1966	ON
004041	Raynel	TX70	059	Callahan	1982	OA
588731	Raywood	TX30	291	Liberty	1953	ONA
009476	Raywood North	TX30	291	Liberty	1984	N
588762	Raywood SE	TX30	291	Liberty	1957	O
588764	Raywood South	TX30	291	Liberty	1979	ONA
588766	Raywood West	TX30	291	Liberty	1975	N
588882	RCMSU 2	TX90	487	Wilbarger	1970	
011563	RDC	TX70	059	Callahan	1984	OA
589003	Rea	TX85	501	Yoakum	1964	OA
589034	Read	TX85	501	Yoakum	1967	OA
589127	Reagan	TX70	363	Palo Pinto	1979	N
589127	Reagan	TX75	383	Reagan	1981	N
009316	Reagan Ranch	TX50	395	Robertson	1985	N
589220	Realitos East	TX40	131	Duval	1949	ONA
589245	Realitos South	TX40	131	Duval	1980	ONA
589251	Realitos SW	TX40	131	Duval	1963	O
009637	Reames	TX70	417	Shackelford	1983	OA
005319	Reames West	TX70	207	Haskell	1983	OA
589375	Reasor	TX10	029	Bexar	1956	OA
589375	Reasor	TX10	493	Wilson	1956	OA
589406	Reast	TX90	181	Grayson	1955	OA
012836	Reaugh	TX70	429	Stephens	1988	ON
589437	Reaves	TX80	389	Reeves	1958	O
589444	Reaves North	TX80	389	Reeves	1964	ONA
006691	Reb	TX70	133	Eastland	1984	OA
589468	Reba	TX90	237	Jack	1958	ONA
589499	Reba Jo	TX70	083	Coleman	1972	O
001925	Rebecca	TX70	133	Eastland	1981	OA
001925	Rebecca	TX75	413	Schleicher	1984	ONA
589561	Rebecca Miller	TX75	399	Runnels	1969	N
009477	Rebel	TX30	245	Jefferson	1984	N
589669	Recklaw	TX10	493	Wilson	1948	O
589778	Rector	TX70	363	Palo Pinto	1943	ONA
589809	Rector East	TX70	363	Palo Pinto	1967	N
589822	Red	TX85	033	Borden	1980	OA
589822	Red	TX70	363	Palo Pinto	1982	N
007949	Red Appaloosa	TX75	095	Concho	1981	ONA
008604	Red Asp	TX90	197	Hardeman	1984	OA
589871	Red Bank Creek	TX30	241	Jasper	1985	OA
590026	Red Bluff	TX80	301	Loving	1953	ONA
590150	Red Branch	TX30	455	Trinity	1965	N
006692	Red Branch East	TX30	455	Trinity	1984	N
012615	Red Buzzard	TX75	413	Schleicher	1988	N
000776	Red Canyon	TX70	433	Stonewall	1982	OA
590274	Red Creek	TX70	207	Haskell	1978	N
590274	Red Creek	TX75	451	Tom Green	1974	O
010608	Red Dawg	TX90	197	Hardeman	1985	OA
590305	Red Deer	TX95	393	Roberts	1958	ONA
590308	Red Deer Creek	TX95	211	Hemphill	1975	ONA
590308	Red Deer Creek	TX95	393	Roberts	1975	ONA
000328	Red Deer Creek South	TX95	211	Hemphill	1979	N
590313	Red Deer NE	TX95	211	Hemphill	1977	ON
590313	Red Deer NE	TX95	393	Roberts	1977	ON
001926	Red Draw	TX80	227	Howard	1980	OA
590398	Red Fish Bay	TX40	355	Nueces	1951	ONA

Field Code	Field Name/ Alias/Remarks	State/ Sub	Co Code	County	Disc Year	Field Type
590460	Red Fish Bay NE	TX40	355	Nueces	1959	N
590491	Red Fish Bay North	TX40	355	Nueces	1959	ONA
590502	Red Fish Bay South	TX40	355	Nueces	1984	OA
590429	Red Fish Bay-Mustang Is	TX40	355	Nueces	1949	N
590522	Red Fish Reef	TX30	071	Chambers	1940	ONA
590522	Red Fish Reef	TX30	167	Galveston	1967	ONA
590553	Red Fish Reef East	TX30	071	Chambers	1945	O
590584	Red Fish Reef North	TX30	071	Chambers	1953	ONA
590590	Red Fish Reef NW	TX30	071	Chambers	1972	OA
590615	Red Fish Reef South	TX30	071	Chambers	1944	OA
590615	Red Fish Reef South	TX30	167	Galveston	1944	OA
590646	Red Fish Reef SW	TX30	071	Chambers	1957	ONA
590677	Red Fish Reef West	TX30	071	Chambers	1964	O
590708	Red Flat	TX75	399	Runnels	1957	OA
590739	Red Flat East	TX75	399	Runnels	1964	O
590770	Red Flat NE	TX75	399	Runnels	1964	OA
590801	Red Fork	TX85	033	Borden	1953	O
014855	Red Hawk	TX85	115	Dawson	1993	O
590894	Red Hill	TX85	125	Dickens	1988	OA
591018	Red Horse	TX70	059	Callahan	1951	ONA
591049	Red Horse NW	TX70	059	Callahan	1953	O
591080	Red House	TX75	383	Reagan	1983	OA
008605	Red House East	TX75	383	Reagan	1984	OA
591111	Red Lake	TX50	161	Freestone	1934	ONA
591111	Red Lake	TX80	227	Howard	1981	OA
591142	Red Lake East	TX50	161	Freestone	1993	N
591235	Red Land	TX60	005	Angelina	1939	O
004042	Red Land NE	TX60	005	Angelina	1982	N
001927	Red Land North	TX60	005	Angelina	1980	N
591266	Red Line	TX30	361	Orange	1983	ONA
591390	Red Loflin	TX85	169	Garza	1958	OA
591421	Red Loflin North	TX85	169	Garza	1959	OA
591638	Red Mud	TX85	263	Kent	1970	OA
006163	Red Mud Creek	TX85	033	Borden	1983	OA
013513	Red Mud Hill	TX60	401	Rusk	1989	N
591669	Red Oak	TX50	289	Leon	1963	ONA
001928	Red Oak SE	TX50	289	Leon	1967	N
591708	Red Oak South	TX50	289	Leon	1977	OA
591731	Red River	TX90	197	Hardeman	1976	OA
009905	Red River Valley	TX90	487	Wilbarger	1985	OA
592010	Red Springs	TX60	423	Smith	1949	ONA
006693	Red Springs West	TX60	423	Smith	1984	OA
001929	Red Top	TX90	503	Young	1979	ONA
006980	Red-Tex	TX70	083	Coleman	1984	OA
006980	Red-Tex	TX70	429	Stephens	1989	N
592258	Redbird	TX90	197	Hardeman	1976	OA
004781	Redd-Willingham	TX60	005	Angelina	1983	N
592382	Reddin	TX70	253	Jones	1952	ONA
592382	Reddin	TX70	441	Taylor	1952	ONA
592444	Reddin Unit	TX70	253	Jones	1942	O
592444	Reddin Unit	TX70	441	Taylor	1942	OA
592413	Reddin-Frazier	TX70	441	Taylor	1942	O
592475	Redding	TX95	483	Wheeler	1982	N
592568	Redford	TX70	151	Fisher	1949	O
592599	Reding	TX10	493	Wilson	1964	OA
592754	Redman	TX90	097	Cooke	1953	OA
013283	Redmond	TX30	149	Fayette	1989	N
013920	Redmond Creek	TX30	291	Liberty	1990	N
009906	Redrock	TX10	021	Bastrop	1939	O
009907	Redrock West	TX10	021	Bastrop	1966	O
012261	Redwater	TX60	037	Bowie	1988	OA
592847	Redwine	TX60	401	Rusk	1954	ONA
593095	*Reed*	TX80	103	Crane		
	Alias for: (**618859**) **Running W** [COMB]					
593095	Reed	TX50	161	Freestone	1945	N
593095	Reed	TX90	275	Knox	1957	OA
593199	Reed Creek	TX20	239	Jackson	1975	N
593281	*Reed North*	TX80	103	Crane		
	Alias for: (**618859**) **Running W** [COMB]					
593281	Reed North	TX50	161	Freestone	1977	N
593312	Reed NW	TX50	161	Freestone	1982	N
593343	Reed South	TX50	161	Freestone	1984	N
593374	Reed West	TX50	161	Freestone	1969	N
593126	Reed-Boles	TX70	429	Stephens	1966	OA
593352	Reed-Sterling	TX80	431	Sterling	1972	O
593405	Reeder	TX40	131	Duval	1985	N
014480	Reef Exploration	TX80	317	Martin	1992	O
593808	Reeves	TX70	083	Coleman	1983	ONA
593808	Reeves	TX75	399	Runnels	1983	ON
593808	Reeves	TX85	445	Terry	1957	OA
593808	Reeves	TX85	501	Yoakum	1957	OA
593808	Reeves	TX90	503	Young	1953	ON
593839	Reeves-Block 4	TX80	389	Reeves	1966	OA
593870	Refoil	TX75	105	Crockett	1957	ONA
593901	Refoil East	TX75	105	Crockett	1963	OA
593963	*Refugio*	TX20	391	Refugio		
	Alias for: (**594242**) **Refugio Old** [ALTER]					
594025	Refugio East	TX20	391	Refugio	1949	OA
594087	Refugio Heard	TX20	391	Refugio	1941	ONA
594149	Refugio Hynes	TX20	391	Refugio	1951	N
594180	Refugio New	TX20	391	Refugio	1931	ONA
594211	Refugio North	TX20	391	Refugio	1941	ONA
594242	Refugio Old	TX20	391	Refugio	1920	ONA
001933	Refugio South	TX20	391	Refugio	1980	N
594118	Refugio West	TX20	391	Refugio	1986	N
594056	Refugio-Fox	TX20	391	Refugio	1928	ONA
000778	Regal	TX75	413	Schleicher	1979	OA
000778	Regal	TX70	429	Stephens	1984	ONA
013921	Regal South	TX75	413	Schleicher	1990	OA
013054	Regan	TX70	367	Parker	1989	N
594273	Regan-Edwards	TX80	475	Ward	1955	OA
594319	Regina	TX70	417	Shackelford	1976	OA
594366	Rehm	TX95	205	Hartley	1954	O
594397	Reich	TX70	133	Eastland	1984	OA
594552	Reichert	TX20	175	Goliad	1986	N
594583	Reid	TX70	253	Jones	1940	OA
594614	Reid-Elliott	TX70	441	Taylor	1956	O
001934	Reid-McLennan	TX70	059	Callahan	1981	OA
001934	Reid-McLennan	TX70	429	Stephens	1981	OA
594800	Reidenbach	TX70	441	Taylor	1948	OA
594905	Reiffert	TX20	123	De Witt	1972	N
594955	Reilly	TX40	427	Starr	1959	ON
594969	Reilly Ranch	TX70	363	Palo Pinto	1978	N
594985	Reilly Springs	TX50	223	Hopkins	1961	ONA
594986	Reilly Springs SW	TX50	223	Hopkins	1973	O
595110	Reinecke	TX85	033	Borden	1950	OA
595141	Reinecke East	TX85	033	Borden	1950	OA
015329	Reinecke SE	TX85	033	Borden	1995	O
595153	Reinecke South	TX85	033	Borden	1973	OA
595203	Reiser	TX40	479	Webb	1909	N
595207	Reiser East	TX40	479	Webb	1978	N
595234	Reiter	TX50	161	Freestone	1952	OA
595234	Reiter	TX50	293	Limestone	1952	OA
595234	Reiter	TX50	349	Navarro	1952	OA
595265	Reiter North	TX50	349	Navarro	1954	OA
595296	Reitz	TX30	481	Wharton	1949	N
006695	Rejeletta South	TX40	131	Duval	1983	N
595327	Reka	TX50	349	Navarro	1953	ONA
595358	Reklaw	TX60	073	Cherokee	1955	N
000780	Reklaw East	TX60	073	Cherokee	1980	N
595374	Relay	TX80	227	Howard	1976	OA
015156	Reliance	TX80	173	Glasscock	1994	O
013514	Relleno	TX20	123	De Witt	1989	N
012262	Rembert	TX30	339	Montgomery	1985	N
595451	Remco	TX40	427	Starr	1956	ONA
595482	Remco West	TX40	427	Starr	1971	N
002226	REN	TX70	253	Jones	1982	N
595715	Renate	TX10	507	Zavala	1978	ONA
595730	Renaud & Tunstill	TX80	371	Pecos	1960	O
595730	Renaud & Tunstill	TX80	495	Winkler	1960	O
014383	Renderbrook Creek	TX80	431	Sterling	1991	OA
595761	Rendham	TX90	023	Baylor	1940	OA
595792	Rendham North	TX90	023	Baylor	1957	O
595823	Rendham NW	TX90	023	Baylor	1958	O
001935	Rendham West	TX90	023	Baylor	1981	OA
009317	Rene Martinez	TX40	131	Duval	1985	OA
595885	Reneau	TX70	447	Throckmorton	1955	O
595916	Renee	TX30	201	Harris	1971	N
595947	Renegade	TX70	417	Shackelford	1984	OA
596164	Renger	TX20	285	Lavaca	1969	N
596257	Reno	TX90	009	Archer	1948	OA
596257	Reno	TX70	367	Parker	1959	ONA
596319	Reno East	TX90	009	Archer	1949	OA
596288	Reno-Baptist	TX90	009	Archer	1949	O
596350	Reno-Jean	TX90	503	Young	1951	O
596381	Reno-Peterson	TX90	009	Archer	1950	O
596412	Renshaw	TX10	013	Atascosa	1959	OA
596443	Rentfro	TX20	297	Live Oak	1968	O
014051	Rentie	TX95	421	Sherman	1991	ON
596455	Renz	TX30	089	Colorado	1975	N
007175	Reo	TX85	033	Borden	1980	OA
003114	Reprieve	TX90	197	Hardeman	1982	OA
005322	Resaca Creek	TX40	249	Jim Wells	1983	N
008293	Retama West	TX40	479	Webb	1982	OA
596660	Retamia	TX40	479	Webb	1944	ONA
596691	Retamia South	TX40	479	Webb	1965	O
596722	Retreat	TX30	185	Grimes	1951	O
006866	Reuter	TX30	149	Fayette	1984	N
596908	Reutinger	TX85	269	King	1960	OA
597001	Revelation	TX90	009	Archer	1975	OA
015023	Reven	TX20	239	Jackson	1994	N
597032	Revilo	TX85	415	Scurry	1955	OA
597063	Rex	TX70	133	Eastland	1982	O
013922	Rey-Bif	TX90	097	Cooke	1990	O
008294	Reyes	TX40	131	Duval	1982	N
597249	Reymet	TX40	409	San Patricio	1927	ONA
597280	Reyna	TX40	427	Starr	1955	OA
008295	Reynard	TX60	225	Houston	1981	N
597342	Reynolds	TX40	247	Jim Hogg	1981	N
597342	Reynolds	TX40	249	Jim Wells	1939	ONA
597342	Reynolds	TX30	481	Wharton	1980	N
007950	Reynolds Creek	TX95	393	Roberts	1981	N
597373	Reynolds North	TX40	249	Jim Wells	1953	ONA
007951	Reynolds P	TX70	429	Stephens	1982	N
597404	Reynolds Ranch	TX40	249	Jim Wells	1957	N
597410	Reynolds Ranch NE	TX40	249	Jim Wells	1979	N
597466	Reynolds West	TX40	249	Jim Wells	1959	ON
597497	Reznik	TX90	337	Montague	1952	O
004499	RFC	TX95	393	Roberts	1983	N
008795	RFS	TX75	327	Menard	1985	O
597510	RG	TX70	049	Brown	1977	OA
003115	RGS	TX85	115	Dawson	1982	OA
010844	Rhea Junction	TX90	077	Clay	1986	O
004043	Rheinlander	TX10	055	Caldwell	1982	OA
597659	Rhinehart	TX30	089	Colorado	1975	N
013055	Rhineland East	TX90	275	Knox	1988	O
010609	Rhoda Ann Bracken	TX60	001	Anderson	1985	OA
597668	Rhoda Walker	TX80	475	Ward	1967	ONA
597699	Rhode	TX10	311	McMullen	1936	N
597730	Rhode Ranch	TX10	311	McMullen	1952	N
597761	Rhode Ranch East	TX10	311	McMullen	1950	N
013515	Rhode Ranch North	TX10	311	McMullen	1989	N
597792	Rhode Ranch South	TX10	311	McMullen	1960	ONA
011237	Rhode Ranch SW	TX10	311	McMullen	1986	ONA
006507	Rhode Ranch West	TX10	311	McMullen	1984	N
597885	Rhodes	TX85	079	Cochran	1940	O
597885	Rhodes	TX70	363	Palo Pinto	1978	N
598164	Rhomac	TX20	297	Live Oak	1967	ONA
015024	Rhombochasm	TX85	101	Cottle	1994	N
598195	Rhome	TX90	497	Wise	1950	N
001937	Rhonda	TX70	143	Erath	1979	N
001937	Rhonda	TX70	363	Palo Pinto	1979	N
004044	Rhone Ranch	TX70	083	Coleman	1983	N
598226	Rhoton	TX70	151	Fisher	1965	OA
598257	Ric-John	TX20	175	Goliad	1962	N
598288	Ricaby	TX40	427	Starr	1937	ONA
598319	Ricaby North	TX40	427	Starr	1956	OA
598350	Ricaby South	TX40	427	Starr	1963	N
598381	Ricappy	TX60	073	Cherokee	1962	N
598412	Ricardo	TX40	273	Kleberg	1945	ONA
002228	Ricardo East	TX40	273	Kleberg	1983	ONA
598439	Ricardo NE	TX40	273	Kleberg	1975	ONA
598443	Ricardo North	TX40	273	Kleberg	1947	ONA
598457	Ricardo South	TX40	273	Kleberg	1972	ONA

Field Code	Field Name/ Alias/Remarks	State/ Sub	Co Code	County	Disc Year	Field Type
598474	Ricardo West	TX40	273	Kleberg	1971	N
598505	*Rice*	TX50	139	Ellis		
	Alias for: (**162916**) **Corsicana** [COMB]					
598505	Rice	TX70	207	Haskell	1979	O
598505	Rice	TX90	237	Jack	1981	OA
598505	Rice	TX30	321	Matagorda	1980	OA
598505	*Rice*	TX50	349	Navarro		
	Alias for: (**162916**) **Corsicana** [COMB]					
598505	Rice	TX90	503	Young	1981	OA
598526	Rice Bros	TX70	151	Fisher	1975	OA
015025	Riceroni	TX20	239	Jackson	1994	N
598815	Rich	TX75	399	Runnels	1977	N
598815	Rich	TX90	503	Young	1954	O
598908	Rich Ranch	TX30	291	Liberty	1960	ONA
007321	Rich Ranch North	TX30	291	Liberty	1982	ONA
008610	Richard	TX10	507	Zavala	1984	N
599063	Richard Adcock	TX20	175	Goliad	1955	ONA
599063	Richard Adcock	TX20	469	Victoria	1955	ONA
599094	Richard King	TX40	355	Nueces	1932	ONA
599125	Richard King East	TX40	355	Nueces	1967	N
599156	Richard King North	TX40	355	Nueces	1946	ON
599187	Richard Kyle	TX70	429	Stephens	1958	O
599218	Richards	TX80	371	Pecos	1929	O
599218	Richards	TX70	447	Throckmorton	1980	ONA
599249	Richards Ranch	TX90	237	Jack	1979	N
599249	Richards Ranch	TX70	447	Throckmorton	1952	ONA
599311	Richardson	TX40	131	Duval	1944	ONA
599311	Richardson	TX70	133	Eastland	1982	OA
599311	*Richardson*	TX90	337	Montague		
	Alias for: (**599373**) **Richardson-Mueller** [COMB]					
599311	Richardson	TX95	357	Ochiltree	1980	OA
599311	Richardson	TX70	363	Palo Pinto	1982	N
599311	Richardson	TX85	501	Yoakum	1984	O
599373	Richardson-Mueller	TX90	337	Montague	1943	OA
599466	Richey	TX70	133	Eastland	1983	ONA
599621	Richie	TX20	175	Goliad	1983	N
599683	Richland	TX50	349	Navarro	1924	OA
599807	Richland Creek	TX50	349	Navarro	1985	N
599838	Richland East	TX50	349	Navarro	1965	O
599962	Richland South	TX50	349	Navarro	1965	OA
600055	Richmond	TX70	049	Brown	1984	N
600086	Richmond North	TX30	157	Fort Bend	1950	O
011238	Richmond Ranch	TX30	157	Fort Bend	1986	N
600135	Richter	TX40	249	Jim Wells	1977	OA
600210	Rick	TX90	023	Baylor	1990	O
600334	Rickels	TX70	429	Stephens	1953	ONA
600365	Rickels North	TX70	429	Stephens	1955	ONA
600396	Rickels South	TX70	429	Stephens	1957	O
011844	Rickjohn	TX20	175	Goliad	1987	N
000329	Ricks	TX95	295	Lipscomb	1980	ONA
000329	Ricks	TX95	357	Ochiltree	1980	ONA
600427	Rico	TX40	215	Hidalgo	1958	ONA
600458	Riddle	TX10	021	Bastrop	1938	OA
600458	Riddle	TX70	253	Jones	1953	OA
600489	Ride	TX85	415	Scurry	1955	OA
600520	Ride South	TX85	415	Scurry	1971	OA
600525	Ride SW	TX85	415	Scurry	1977	OA
600582	Rider	TX90	237	Jack	1982	ON
600613	Ridge	TX85	107	Crosby	1957	OA
600675	Ridge South	TX85	107	Crosby	1959	OA
600861	Ridgway	TX80	109	Culberson	1958	O
600892	Ridings	TX90	077	Clay	1953	OA
007952	Riebe	TX70	363	Palo Pinto	1982	ONA
600923	Rieck	TX75	435	Sutton	1948	O
009479	Rieck Ranch	TX75	435	Sutton	1984	N
600938	Riedel	TX20	123	De Witt	1993	N
600985	Rife	TX70	363	Palo Pinto	1967	ONA
001941	Rig Dog	TX90	197	Hardeman	1978	OA
601264	Riggan	TX40	489	Willacy	1965	ONA
001942	Riggle-Wendtland	TX20	025	Bee	1980	N
601295	Riggs	TX20	175	Goliad	1952	ON
601295	Riggs	TX90	237	Jack	1950	ONA
601326	Riggs North	TX90	237	Jack	1944	N
601357	Riggs NW	TX90	237	Jack	1960	O
006868	Right Choice	TX90	197	Hardeman	1984	OA
601450	Riley	TX85	165	Gaines	1947	OA
601450	Riley	TX95	211	Hemphill	1967	OA
000168	Riley East	TX95	211	Hemphill	1982	N
601481	Riley North	TX85	165	Gaines	1947	ONA
013734	Rimfire	TX80	371	Pecos	1990	OA
601698	Rincon	TX40	427	Starr	1938	ONA
601729	Rincon East	TX40	427	Starr	1969	ONA
601760	Rincon North	TX40	427	Starr	1940	ONA
601791	Rincon NW	TX40	427	Starr	1961	N
001943	Rincon SE	TX40	427	Starr	1981	OA
601822	Rincon South	TX40	427	Starr	1948	ON
601853	Rincon SW	TX40	427	Starr	1966	N
601884	Rincon West	TX40	427	Starr	1956	ONA
601915	Rinehart	TX10	029	Bexar	1956	OA
601915	Rinehart	TX30	089	Colorado	1976	N
601977	Riney	TX70	441	Taylor	1949	O
602070	Ringgold	TX90	077	Clay	1940	OA
602070	Ringgold	TX90	337	Montague	1940	OA
602101	Ringgold East	TX90	337	Montague	1952	OA
001944	Ringgold South	TX90	337	Montague	1981	OA
602163	Ringo	TX70	363	Palo Pinto	1976	ONA
602473	Rio	TX90	197	Hardeman	1991	O
602504	Rio Bravo	TX80	371	Pecos	1958	OA
602504	Rio Bravo	TX40	479	Webb	1985	N
602519	Rio Brazos	TX85	169	Garza	1977	OA
014589	Rio Caballos	TX80	371	Pecos	1992	N
602535	Rio Concho	TX75	451	Tom Green	1965	OA
602566	Rio Grande City	TX40	427	Starr	1932	ON
602573	Rio Grande City West	TX40	427	Starr	1976	N
012617	Rio Loco	TX30	481	Wharton	1988	N
006619	Rio Salado	TX85	263	Kent	1984	OA
602597	Rio-Sheerin	TX40	409	San Patricio	1966	N
602597	Rio-Sheerin	TX40	427	Starr	1966	N
602855	Ripplinger	TX80	389	Reeves	1975	ON
602876	Risch	TX90	237	Jack	1945	ONA
602907	Risch East	TX90	237	Jack	1953	OA
602907	Risch East	TX90	497	Wise	1953	OA
602938	Risch SE	TX90	237	Jack	1954	OA
602938	Risch SE	TX90	497	Wise	1954	OA
602969	Rischers Store	TX50	161	Freestone	1967	ONA
603000	Rischers Store North	TX50	161	Freestone	1970	ON
603031	Rischers Store South	TX50	161	Freestone	1970	N
010612	Rischers Store West	TX50	161	Freestone	1985	N
603062	Risher	TX30	339	Montgomery	1952	ONA
603093	Rising Star	TX70	133	Eastland	1952	O
001947	Rister	TX70	133	Eastland	1981	N
603155	Rita	TX40	261	Kenedy	1949	ONA
603166	Rita NE	TX40	261	Kenedy	1976	ONA
006164	Rita NW	TX40	261	Kenedy	1983	N
008734	Rita Ranch	TX95	357	Ochiltree	1984	N
008734	Rita Ranch	TX95	393	Roberts	1984	N
603186	Rita SE	TX40	261	Kenedy	1964	N
603217	Rita West	TX40	261	Kenedy	1963	N
603248	Ritall	TX90	503	Young	1954	OA
603403	Ritchie	TX90	237	Jack	1983	N
603403	Ritchie	TX90	337	Montague	1952	ONA
603403	Ritchie	TX40	409	San Patricio	1952	ONA
603434	Ritchie North	TX90	337	Montague	1953	O
013924	Riva Ridge	TX10	283	La Salle	1990	N
603651	River	TX20	175	Goliad	1947	ON
603744	River Bend	TX90	503	Young	1958	ONA
603744	River Bend	TX10	507	Zavala	1961	N
014164	River Run	TX10	283	La Salle	1991	N
008612	Riverbed	TX10	507	Zavala	1984	N
603868	Riverdale	TX20	175	Goliad	1948	ONA
001949	Riverdale East	TX20	175	Goliad	1980	N
603899	Riverdale North	TX20	175	Goliad	1967	ON
603961	Rivers	TX75	399	Runnels	1967	OA
012618	Rivers Edge	TX70	429	Stephens	1988	OA
603992	Riverside	TX40	355	Nueces	1930	ONA
603992	Riverside	TX40	409	San Patricio	1930	ONA
604023	Riverside East	TX40	355	Nueces	1930	ONA
604023	Riverside East	TX40	409	San Patricio	1930	ONA
604054	Riverside NE	TX40	409	San Patricio	1968	ON
604085	Riverside South	TX40	355	Nueces	1956	ONA
604116	Riverside West	TX40	355	Nueces	1963	O
014384	Rives	TX75	235	Irion	1992	OA
604395	Riviera	TX40	273	Kleberg	1945	N
604426	Riviera Beach	TX40	273	Kleberg	1956	ON
604457	Riviera Beach North	TX40	273	Kleberg	1970	ONA
581990	RK	TX80	317	Martin	1975	OA
001951	RK Comanche	TX85	445	Terry	1981	OA
004267	Rkp Robyn	TX85	415	Scurry	1983	OA
006165	RMB	TX70	433	Stonewall	1983	OA
604838	Roach	TX75	383	Reagan	1964	N
004788	Roadrunner	TX40	247	Jim Hogg	1983	N
002641	Roadside	TX95	357	Ochiltree	1983	ONA
604962	Roane	TX60	005	Angelina	1963	OA
604993	Roanoke	TX90	121	Denton	1982	N
605086	Roaring Springs	TX85	345	Motley	1957	OA
605117	Roaring Springs North	TX85	345	Motley	1970	OA
605148	Roaring Springs West	TX85	345	Motley	1958	OA
605179	Roark	TX70	417	Shackelford	1955	OA
605179	Roark	TX90	503	Young	1932	N
605210	Roark Nail	TX70	417	Shackelford	1942	OA
605241	Rob	TX40	427	Starr	1964	ON
605272	Rob D	TX40	479	Webb	1969	N
605303	Rob Welder	TX20	469	Victoria	1953	N
001212	Rob Welder SW	TX20	469	Victoria	1981	N
001213	Rob-Den	TX90	503	Young	1979	N
605427	Robb	TX90	237	Jack	1981	OA
605427	Robb	TX70	417	Shackelford	1968	OA
605551	Robbins	TX70	353	Nolan	1981	OA
605551	Robbins	TX70	417	Shackelford	1950	O
009638	Robbins -A-	TX70	353	Nolan	1981	OA
605613	Roberdeau	TX80	103	Crane	1962	ONA
605644	Roberdeau East	TX80	103	Crane	1962	ON
605675	Roberdeau North	TX80	103	Crane	1965	O
605706	Roberdeau South	TX80	103	Crane	1965	ONA
605737	Roberdeau West	TX80	103	Crane	1964	ONA
008613	Roberson	TX70	367	Parker	1984	N
605762	Robert	TX70	253	Jones	1975	O
605762	Robert	TX70	353	Nolan	1975	OA
605766	Robert Cage	TX10	323	Maverick	1976	OA
013159	Robert L Swanson	TX70	151	Fisher	1988	OA
605768	Robert Lee	TX75	081	Coke	1955	O
605799	Robert Lee South	TX75	081	Coke	1964	O
605830	Roberta	TX80	173	Glasscock	1968	OA
605861	Roberts	TX90	337	Montague	1954	O
605861	Roberts	TX75	435	Sutton	1957	ONA
007953	Roberts South	TX75	435	Sutton	1982	OA
606016	Robertson	TX70	133	Eastland	1980	ONA
606016	Robertson	TX85	165	Gaines	1942	OA
606140	Robertson North	TX85	165	Gaines	1956	OA
606202	Robertson West	TX85	165	Gaines	1967	O
606047	Robertson-Griffin	TX70	083	Coleman	1953	OA
606047	Robertson-Griffin	TX70	441	Taylor	1953	OA
013285	Robertson-Griffin West	TX70	083	Coleman	1989	O
606078	Robertson-Grissom	TX70	207	Haskell	1963	OA
606109	*Robertson-Hamon*	TX70	083	Coleman		
	Alias for: (**278835**) **Goldsboro** [COMB]					
606171	Robertson-Reynolds	TX70	253	Jones	1952	O
007176	Robertson-Zephyr	TX85	303	Lubbock	1982	OA
606233	Robilyn	TX70	133	Eastland	1956	O
606264	Robin	TX70	417	Shackelford	1974	N
606326	Robinson	TX40	131	Duval	1943	ONA
606357	Robinson Creek	TX70	221	Hood	1987	N
606450	Robinson East	TX40	131	Duval	1963	ONA
606543	Robinson Lake	TX30	071	Chambers	1952	N
606605	Robinson Ranch	TX20	239	Jackson	1990	N
606729	Robinson South	TX40	131	Duval	1958	O
606512	Robinson-Keen	TX70	253	Jones	1952	OA
009318	Robl	TX70	363	Palo Pinto	1985	N
606791	Roblaw	TX80	103	Crane	1968	ONA
606822	Robstown	TX40	355	Nueces	1939	ONA
606853	Robstown East	TX40	355	Nueces	1953	ONA
606884	Robstown North	TX40	355	Nueces	1954	ONA
606915	Robstown NW	TX40	355	Nueces	1957	N
606946	Robstown South	TX40	215	Hidalgo	1968	N

Field Code	Field Name/ Alias/Remarks	State/ Sub	Co Code	County	Disc Year	Field Type
606946	Robstown South	TX40	355	Nueces	1953	ON
606977	Robstown SW	TX40	355	Nueces	1955	ONA
607008	Robstown West	TX40	355	Nueces	1958	ONA
607039	Roby	TX70	151	Fisher	1948	OA
607163	Roby North	TX70	151	Fisher	1955	O
607194	Roby NW	TX70	151	Fisher	1966	N
607225	Roby SW	TX70	151	Fisher	1966	O
607070	Roby-Barnes	TX70	151	Fisher	1956	O
607132	Roby-Goolsby	TX70	151	Fisher	1956	O
607204	Roby-Ray	TX70	151	Fisher	1976	OA
607277	ROC	TX70	447	Throckmorton	1981	OA
607287	Roche	TX20	391	Refugio	1947	ONA
001214	Roche NE	TX20	391	Refugio	1981	OA
607318	Roche North	TX20	391	Refugio	1962	N
009910	Roche Ranch	TX20	391	Refugio	1985	OA
607349	Roche West	TX20	391	Refugio	1961	ONA
607380	Rochelle	TX10	323	Maverick	1975	N
607380	Rochelle	TX10	507	Zavala	1983	N
008735	Rochelle West	TX10	507	Zavala	1984	N
607411	Rochester	TX70	207	Haskell	1950	O
004124	Rochester East	TX70	207	Haskell	1985	OA
607442	Rochester NW	TX70	207	Haskell	1958	OA
607473	Rochester South	TX70	207	Haskell	1951	OA
607504	Rochester SW	TX70	207	Haskell	1956	OA
607640	Rock Castle	TX70	363	Palo Pinto	1981	N
607659	Rock Creek	TX90	237	Jack	1953	N
607659	Rock Creek	TX90	503	Young	1953	ONA
607682	Rock Creek South	TX90	503	Young	1977	N
607721	Rock Crossing	TX90	487	Wilbarger	1941	OA
607783	Rock Hill	TX70	417	Shackelford	1982	OA
607938	Rock House	TX70	417	Shackelford	1989	OA
608000	Rock Island	TX30	089	Colorado	1966	N
608031	Rock Island NE	TX30	089	Colorado	1966	N
608062	Rock Island North	TX30	089	Colorado	1958	N
608093	Rock Island NW	TX30	089	Colorado	1964	N
608076	Rock Island South	TX30	089	Colorado	1976	N
608124	Rock Island West	TX30	089	Colorado	1955	ONA
608205	Rock Pen	TX75	235	Irion	1976	OA
007954	Rock Perm	TX75	235	Irion	1983	OA
006596	Rock Ridge	TX20	025	Bee	1983	N
004268	Rockanhamm	TX85	033	Borden	1983	OA
608440	Rockdale-Minerva	TX10	331	Milam	1945	N
608465	Rocker -A-	TX85	169	Garza	1950	OA
608496	Rocker -A- NW	TX85	169	Garza	1959	OA
006597	Rocker -A- SE	TX85	169	Garza	1984	OA
608527	Rocker -A- South	TX85	169	Garza	1952	OA
608537	Rocker -A- SW	TX85	169	Garza	1977	OA
608558	Rocker B	TX75	235	Irion	1957	OA
608558	Rocker B	TX75	383	Reagan	1957	O
608589	Rocker B East	TX75	235	Irion	1958	OA
608620	Rocker B South	TX75	235	Irion	1957	O
608620	Rocker B South	TX75	383	Reagan	1957	O
608651	Rocker B SW	TX75	383	Reagan	1962	O
608682	Rocket	TX90	503	Young	1953	O
608713	Rockett	TX40	355	Nueces	1955	ONA
608837	Rockland	TX60	005	Angelina	1957	O
608837	Rockland	TX30	241	Jasper	1928	O
608868	Rockport	TX40	007	Aransas	1952	ON
608992	Rockport South	TX40	007	Aransas	1968	ON
609023	Rockport West	TX40	007	Aransas	1954	ON
609054	*Rocksprings*	TX10	137	Edwards		
	Alias for: (**636097**) **Sawyer** [COMB]					
609068	Rocksprings West	TX10	137	Edwards	1976	N
609173	Rockwell	TX70	417	Shackelford	1977	ONA
007955	Rockwell East	TX70	417	Shackelford	1983	OA
001217	Rockwell South	TX70	417	Shackelford	1979	N
609193	Rockwood	TX70	083	Coleman	1979	N
609271	Rocky Creek	TX70	059	Callahan	1984	N
609271	Rocky Creek	TX10	127	Dimmit	1950	ONA
609271	Rocky Creek	TX30	149	Fayette	1985	N
609302	Rocky Creek East	TX10	127	Dimmit	1956	ONA
603910	Rocky Creek NW	TX10	127	Dimmit	1977	N
609323	Rocky Creek SE	TX10	127	Dimmit	1975	N
609326	Rocky Creek South	TX10	127	Dimmit	1977	N
609333	Rocky Creek West	TX10	127	Dimmit	1955	O
609457	Rocky Mesa	TX80	371	Pecos	1961	OA
009480	Rocky Mesa NE	TX80	371	Pecos	1984	O
609464	Rocky Mesa NW	TX80	371	Pecos	1972	O
609534	Rocky Mountain	TX70	059	Callahan	1982	ONA
609674	Rocky Ridge	TX70	429	Stephens	1980	OA
013061	Rocky Springs	TX60	005	Angelina	1988	N
001219	Rocky Wall	TX90	155	Foard	1981	OA
609720	Rod Trust	TX10	507	Zavala	1977	N
609767	Roden	TX70	083	Coleman	1952	O
609860	Rodessa	TX60	067	Cass	1930	ONA
609860	Rodessa	TX60	315	Marion	1930	ONA
609891	Rodessa East	TX60	067	Cass	1966	ONA
609984	Rodessa NE	TX60	067	Cass	1957	ONA
610015	Rodessa North	TX60	067	Cass	1955	OA
610015	Rodessa North	TX60	315	Marion	1990	OA
610046	Rodessa NW	TX60	067	Cass	1964	OA
610077	Rodessa West	TX60	067	Cass	1987	OA
609922	Rodessa-Jeff Area	TX60	067	Cass	1949	OA
609922	Rodessa-Jeff Area	TX60	315	Marion	1949	OA
609953	Rodessa-Jeff Area North	TX60	067	Cass	1956	O
010616	Rodessa-Ruby	TX60	315	Marion	1985	OA
610093	Rodgers	TX80	475	Ward	1977	N
610139	Rodman-Noel	TX75	461	Upton	1953	OA
009911	Rodriguez	TX40	479	Webb	1985	N
610232	Rodriquez	TX10	283	La Salle	1954	OA
007177	Rodriquez North	TX10	283	La Salle	1982	OA
610263	Roeder	TX20	123	De Witt	1956	ONA
610294	Roehl	TX20	123	De Witt	1964	N
011847	Roen	TX40	479	Webb	1987	N
610387	Roepke	TX80	103	Crane	1951	OA
610573	Roger	TX20	297	Live Oak	1985	N
610666	Rogers	TX70	083	Coleman	1977	N
610666	Rogers	TX40	131	Duval	1984	ONA
610666	Rogers	TX60	203	Harrison	1964	ONA
610666	Rogers	TX95	211	Hemphill	1983	N
610666	Rogers	TX20	255	Karnes	1978	N
610666	Rogers	TX95	483	Wheeler	1983	N
610697	Rogers & Rogers	TX90	337	Montague	1938	OA
011242	Rogers Lake	TX60	203	Harrison	1986	O
610760	Rogers Ranch	TX70	429	Stephens	1976	ONA
610759	Rogers-McCrary	TX90	487	Wilbarger	1943	O
610007	Rojo	TX30	167	Galveston	1978	O
610976	Rojo Caballos	TX80	371	Pecos	1960	ONA
007178	Rojo Caballos NW	TX80	389	Reeves	1982	OA
610995	Rojo Caballos South	TX80	371	Pecos	1973	ONA
611007	Rojo Caballos West	TX80	389	Reeves	1966	ONA
015330	Rojo Canyon	TX85	263	Kent	1994	O
611162	Roleta	TX40	505	Zapata	1955	N
007179	Rolex	TX90	077	Clay	1982	OA
009319	Rollem	TX20	025	Bee	1985	N
611472	Rolling Hills	TX40	355	Nueces	1958	ON
611565	Rollins	TX70	429	Stephens	1955	O
611596	Roma	TX40	427	Starr	1927	ONA
611610	Roma East	TX40	427	Starr	1981	ONA
008301	Roma NE	TX40	427	Starr	1982	N
611621	Roma West	TX40	427	Starr	1973	N
611627	Romac	TX85	033	Borden	1959	OA
008615	Romac North	TX85	033	Borden	1984	OA
611782	Romeo	TX40	247	Jim Hogg	1960	OA
611786	*Romeo East*	TX40	247	Jim Hogg		
	Alias for: (**611813**) **Romeo North** [COMB]					
611813	Romeo North	TX40	247	Jim Hogg	1970	ONA
611820	Romeo South	TX40	247	Jim Hogg	1974	ON
611906	Romero Pasture	TX40	249	Jim Wells	1960	N
611937	Romero Trap	TX40	249	Jim Wells	1963	ONA
612166	Romur	TX40	409	San Patricio	1978	N
612185	Ronald Perkins	TX75	399	Runnels	1961	OA
612216	Ronald Perkins East	TX75	399	Runnels	1964	OA
014385	Roney	TX90	237	Jack	1991	OA
612247	Ronnie	TX10	163	Frio	1951	OA
612278	Ronnie SW	TX10	283	La Salle	1967	O
612340	Rooke	TX20	175	Goliad	1942	O
612340	Rooke	TX20	391	Refugio	1942	ONA
612340	Rooke	TX40	409	San Patricio	1942	ONA
612371	Rooke North	TX40	409	San Patricio	1967	ONA
612377	Rooke Ranch	TX20	391	Refugio	1975	N
612383	Rooke Ranch NE	TX20	391	Refugio	1980	N
612402	Roos	TX10	311	McMullen	1957	N
010618	Roos SW	TX10	311	McMullen	1986	N
009320	Roos West	TX10	311	McMullen	1985	N
612433	Roosevelt	TX75	267	Kimble	1978	OA
612451	Root	TX30	089	Colorado	1976	N
014513	Root'n Toot'n	TX30	481	Wharton	1993	N
007180	Rooter	TX90	337	Montague	1981	N
612464	Roots	TX40	409	San Patricio	1951	O
001221	Ropar	TX90	237	Jack	1981	N
612495	Roper	TX60	401	Rusk	1981	OA
612526	Ropes	TX85	219	Hockley	1950	OA
612557	Ropes East	TX85	219	Hockley	1964	OA
612557	Ropes East	TX85	303	Lubbock	1964	OA
612588	Ropes North	TX85	219	Hockley	1954	O
612619	*Ropes South*	TX85	219	Hockley		
	Alias for: (**612526**) **Ropes** [COMB]					
612650	Ropes West	TX85	219	Hockley	1953	OA
612663	Ropesville	TX85	219	Hockley	1978	OA
612712	Rosa	TX20	391	Refugio	1961	N
014807	Rosa Maria	TX40	427	Starr	1993	ON
612743	Rosalia	TX40	131	Duval	1945	N
612805	Rosalia NW	TX40	131	Duval	1965	OA
612836	Rosalia South	TX40	131	Duval	1950	ON
612867	Rosalia SW	TX40	131	Duval	1965	OA
612898	Rosalia West	TX40	131	Duval	1959	ON
612774	Rosalia-Mag	TX40	131	Duval	1957	ONA
007181	Rosanky	TX10	177	Gonzales	1981	O
612929	Rosanna	TX30	089	Colorado	1984	N
006869	Rosborough Spring East	TX60	203	Harrison	1984	ON
612906	Rosborough Springs	TX60	203	Harrison	1980	ONA
612960	Roscoe	TX70	353	Nolan	1949	O
613053	Roscoe South	TX70	353	Nolan	1954	OA
613115	Roscoe West	TX70	353	Nolan	1967	O
613146	Rose	TX20	239	Jackson	1964	ONA
613146	Rose	TX75	413	Schleicher	1981	O
613177	Rose City	TX30	361	Orange	1950	O
613208	Rose City North	TX30	361	Orange	1965	OA
613215	Rose City South	TX30	361	Orange	1950	OA
613239	Rose Creek	TX80	431	Sterling	1966	OA
007182	Rose Creek North	TX80	431	Sterling	1982	OA
009481	Rose Petal	TX80	317	Martin	1984	OA
613518	Rosedale	TX30	245	Jefferson	1961	ONA
613735	Roseland	TX90	237	Jack	1983	OA
613766	Rosemary	TX80	173	Glasscock	1955	O
613772	Rosemary-Clay	TX90	077	Clay	1972	OA
613797	Rosenberg	TX30	157	Fort Bend	1938	ON
613828	Rosenberg North	TX30	157	Fort Bend	1956	N
613983	Rosewood	TX60	459	Upshur	1973	ONA
614107	Rosita	TX40	131	Duval	1944	ON
614138	Rosita Creek	TX40	131	Duval	1952	N
614146	Rosita NW	TX40	131	Duval	1976	N
614169	Rosita West	TX40	131	Duval	1963	ONA
614200	Rosner Anderson	TX30	339	Montgomery	1957	ON
614231	Ross	TX90	077	Clay	1939	OA
614231	Ross	TX70	363	Palo Pinto	1982	OA
614231	Ross	TX40	427	Starr	1943	ONA
013287	Ross Branch	TX30	407	San Jacinto	1989	N
013629	Ross Lee	TX10	021	Bastrop	1990	O
013629	Ross Lee	TX70	049	Brown	1991	O
010845	Ross Mountain	TX90	237	Jack	1986	O
010846	Ross Mountain NW	TX90	237	Jack	1986	ONA
010847	Ross Mountain SW	TX90	237	Jack	1986	O
614448	Ross North	TX40	427	Starr	1953	ON
614479	Ross NW	TX40	427	Starr	1967	N
614510	Ross Ranch	TX85	269	King	1944	OA
614541	Ross Sloan	TX70	429	Stephens	1949	OA
614572	Ross South	TX90	077	Clay	1952	OA
614572	Ross South	TX40	427	Starr	1965	N
614603	Ross West	TX90	009	Archer	1949	OA
614603	Ross West	TX90	077	Clay	1944	OA
614603	Ross West	TX40	427	Starr	1956	ONA
614275	Ross-Benner	TX30	089	Colorado	1973	N

Field Code	Field Name/ Alias/Remarks	State/ Sub	Co Code	County	Disc Year	Field Type
007183	Rosser	TX10	021	Bastrop	1983	OA
614634	Rosslyn	TX30	201	Harris	1938	O
008302	Rosson	TX75	399	Runnels	1984	OA
614665	Rosston	TX90	097	Cooke	1952	OA
013517	Rota	TX20	469	Victoria	1989	N
614789	Rotan	TX70	151	Fisher	1936	OA
614820	Rotan East	TX70	151	Fisher	1964	OA
614851	Rotan North	TX70	151	Fisher	1964	O
614975	Rotherwood	TX30	201	Harris	1955	ONA
615006	Rotherwood West	TX30	201	Harris	1955	OA
615145	Rottersman	TX40	479	Webb	1979	N
615192	Rouch	TX20	175	Goliad	1959	N
615223	Rough Creek	TX85	415	Scurry	1956	O
009321	Rough Creek Ranch	TX70	083	Coleman	1985	ONA
615254	Rough Draw	TX70	151	Fisher	1961	OA
615254	Rough Draw	TX70	433	Stonewall	1961	OA
615285	Rough Draw North	TX70	151	Fisher	1963	OA
615285	Rough Draw North	TX85	263	Kent	1963	OA
615316	Rough Draw NW	TX85	263	Kent	1969	OA
006378	Roughneck	TX85	033	Borden	1986	O
615626	Round Lake	TX40	409	San Patricio	1946	ONA
015027	Round Mott	TX30	481	Wharton	1993	N
615688	Round Mountain	TX90	237	Jack	1986	N
615719	Round Point	TX30	071	Chambers	1954	N
008304	Round Point South	TX30	071	Chambers	1981	N
615750	Round Prairie	TX50	349	Navarro	1970	N
615874	Round Top	TX70	151	Fisher	1947	ONA
010619	Round Top North	TX70	151	Fisher	1985	OA
615905	Round Top NW	TX70	151	Fisher	1961	ONA
009482	Round Top West	TX70	151	Fisher	1984	OA
615998	Roundhouse	TX50	349	Navarro	1967	N
616122	Rounsaville	TX70	429	Stephens	1954	O
616153	Rousseau	TX70	049	Brown	1984	ONA
616308	Rowan	TX30	039	Brazoria	1940	ONA
616339	Rowan & Hope	TX70	353	Nolan	1951	OA
616370	Rowan & Hope NW	TX70	353	Nolan	1954	OA
011245	Rowan NE	TX30	039	Brazoria	1986	N
616401	Rowan North	TX30	039	Brazoria	1953	ONA
001223	Rowan NW	TX30	039	Brazoria	1980	OA
616432	Rowan South	TX30	039	Brazoria	1955	ONA
616463	*Rowden*	TX40	131	Duval		
	Alias for: (**326340**) **Hoffman** [COMB]					
616494	Rowden North	TX40	131	Duval	1950	ONA
616525	Rowe	TX40	249	Jim Wells	1953	ONA
616556	Rowe & Baker	TX50	213	Henderson	1939	OA
616587	Rowe East	TX40	249	Jim Wells	1966	N
616618	Rowe West	TX40	249	Jim Wells	1960	N
616649	Rowell	TX70	253	Jones	1952	O
616680	Rowena	TX40	249	Jim Wells	1956	N
616680	Rowena	TX75	399	Runnels	1955	ONA
616711	Rowena East	TX40	249	Jim Wells	1962	N
616742	Rowena North	TX40	249	Jim Wells	1959	ONA
616742	Rowena North	TX75	399	Runnels	1962	ONA
616748	Rowena NW	TX75	399	Runnels	1972	N
000791	Rowena SE	TX75	399	Runnels	1980	OA
006698	Rowena South	TX75	399	Runnels	1984	OA
001224	*Rowero Trap*	TX40	249	Jim Wells		
	Alias for: (**611937**) **Romero Trap** [ALTER]					
616773	Rowland	TX70	207	Haskell	1985	OA
014128	Roxanne K	TX85	169	Garza	1991	OA
616835	Roxbury	TX70	441	Taylor	1982	OA
616928	Roxie	TX80	371	Pecos	1965	OA
001225	Roy	TX90	237	Jack	1980	OA
616971	*Roy Baker*	TX10	137	Edwards		
	Alias for: (**636097**) **Sawyer** [COMB]					
616979	Roy Blake	TX90	503	Young	1972	OA
003117	Roy Clark - Mel Tillis	TX60	401	Rusk	1982	ONA
616990	Roy Fultz	TX90	077	Clay	1951	O
617010	Roy Tom	TX60	401	Rusk	1972	O
009322	Roy White	TX80	103	Crane	1985	ONA
617021	Royaeger	TX40	247	Jim Hogg	1955	OA
617107	Royal Gail	TX70	151	Fisher	1975	OA
617145	Royall	TX70	417	Shackelford	1968	OA
001226	Royalon	TX70	083	Coleman	1981	OA
617160	Royce	TX75	095	Concho	1978	OA
013630	Royce C Lewis JR	TX75	399	Runnels	1989	N
010620	Roye	TX90	503	Young	1985	ONA
617176	Royston	TX70	151	Fisher	1928	OA
617207	Royston South	TX70	151	Fisher	1953	O
617213	Royston West	TX70	151	Fisher	1978	O
008796	Rozella	TX70	049	Brown	1985	N
617381	Rozypal	TX40	409	San Patricio	1975	N
001227	Rr & K	TX70	363	Palo Pinto	1980	N
009483	RRR	TX85	269	King	1984	OA
006699	RSE	TX20	297	Live Oak	1984	N
617805	Ruby	TX90	237	Jack	1979	OA
617823	Rucias North	TX40	047	Brooks	1978	N
003118	Rucker	TX70	093	Comanche	1985	N
617851	Rudasill	TX10	137	Edwards	1976	N
617991	Rudman	TX20	025	Bee	1949	ONA
006870	Rudman West	TX20	025	Bee	1984	ONA
006870	Rudman West	TX20	297	Live Oak	1984	ON
011246	Rudmose	TX90	237	Jack	1987	OA
618022	Rudolph	TX40	261	Kenedy	1966	N
618053	Rudy	TX80	003	Andrews	1984	OA
618177	Rueben	TX80	317	Martin	1963	O
006166	Ruffle	TX40	479	Webb	1983	N
014277	Rufino Lopez	TX40	505	Zapata	1991	N
618230	Rufus	TX60	401	Rusk	1975	ONA
001229	Rugeley North	TX30	321	Matagorda	1981	N
000151	Rugeley SW	TX30	321	Matagorda	1978	ONA
015028	Ruidoso	TX20	175	Goliad	1994	N
001230	Rule	TX70	207	Haskell	1981	OA
618359	Rule Bend	TX70	207	Haskell	1974	O
618363	Rule NE	TX70	207	Haskell	1955	O
618394	Rule North	TX70	207	Haskell	1951	OA
618425	Rule SE	TX70	207	Haskell	1972	OA
618456	Rule South	TX70	207	Haskell	1960	O
618487	Rule SW	TX70	207	Haskell	1953	OA
618518	Rule West	TX70	207	Haskell	1955	OA
618530	Ruler	TX95	393	Roberts	1975	ONA
618673	Runge	TX20	255	Karnes	1943	ONA
618704	Runge East	TX20	255	Karnes	1954	ON
618735	Runge South	TX20	255	Karnes	1954	N
618766	Runge SW	TX20	255	Karnes	1945	ONA
618797	Runge West	TX20	255	Karnes	1950	ON
001231	Runnay North	TX40	355	Nueces	1981	N
618828	Running Duke	TX60	225	Houston	1971	N
010621	Running J	TX90	503	Young	1985	O
618859	Running W	TX80	103	Crane	1954	ONA
618890	Running W North	TX80	103	Crane	1963	ONA
618921	Running W South	TX80	103	Crane	1964	N
618952	Running W West	TX80	103	Crane	1962	ONA
618983	Runnion	TX60	423	Smith	1977	N
619029	Runway	TX80	389	Reeves	1972	N
001232	Rural Shade	TX50	349	Navarro	1979	OA
619665	Rusk	TX60	073	Cherokee	1934	O
000159	Rusk SE	TX60	073	Cherokee	1981	N
619727	Rusk South	TX60	073	Cherokee	1957	OA
619758	Rusmag	TX90	237	Jack	1950	ONA
619789	Rusmag North	TX90	237	Jack	1963	ONA
001235	Rusmag SE	TX90	237	Jack	1980	ONA
015331	Russ T	TX75	327	Menard	1995	O
619851	Russek	TX20	285	Lavaca	1950	ONA
619882	Russell	TX85	165	Gaines	1943	OA
619882	Russell	TX70	429	Stephens	1981	N
620068	Russell North	TX85	165	Gaines	1948	OA
620192	Russell South	TX85	165	Gaines	1964	OA
620254	Russell SW	TX85	165	Gaines	1965	OA
620409	Rust	TX75	451	Tom Green	1950	OA
001238	Rust Creek	TX70	447	Throckmorton	1980	OA
620420	Rust Ranch	TX75	267	Kimble	1975	OA
620440	Rust South	TX75	451	Tom Green	1953	OA
620471	Rustler Hills	TX80	109	Culberson	1948	O
620539	Rusty	TX30	321	Matagorda	1973	N
620539	Rusty	TX75	327	Menard	1982	O
520584	Ruth Hudson	TX85	165	Gaines	1977	OA
620614	Ruth Ranck	TX70	363	Palo Pinto	1973	O
620626	Ruth Scharbauer	TX80	329	Midland	1953	OA
013737	Ruthie H	TX40	131	Duval	1990	OA
013064	Ruthie Lewis	TX75	399	Runnels	1988	OA
620750	Ruthkirk	TX70	433	Stonewall	1955	O
620781	Ruthy	TX70	429	Stephens	1955	N
620812	Ruthy West	TX70	429	Stephens	1962	N
620843	Rutledge	TX30	089	Colorado	1968	ONA
620843	Rutledge	TX10	507	Zavala	1981	N
620967	Ruwaldt	TX70	059	Callahan	1947	O
620998	Ruwe-Cob	TX80	227	Howard	1967	OA
620998	Ruwe-Cob	TX80	335	Mitchell	1967	OA
621239	Ryan	TX20	285	Lavaca	1979	N
621239	Ryan	TX70	363	Palo Pinto	1980	OA
621239	Ryan	TX70	429	Stephens	1957	OA
011574	Ryan A	TX70	441	Taylor	1987	OA
621270	Ryan East	TX70	429	Stephens	1958	OA
621332	Ryan Oil	TX90	503	Young	1950	O
621394	Ryan South	TX70	429	Stephens	1958	OA
621301	Ryan-Hill	TX70	429	Stephens	1971	O
014808	Ryder	TX95	483	Wheeler	1993	N
621642	Rylander	TX85	415	Scurry	1950	O
010622	S & B	TX75	399	Runnels	1986	O
622364	S & D	TX70	441	Taylor	1959	OA
622395	S & K	TX90	487	Wilbarger	1957	OA
008736	S A O C	TX90	237	Jack	1984	OA
004791	S Bend	TX70	447	Throckmorton	1983	OA
622519	S C A R	TX20	239	Jackson	1954	N
622527	S E C	TX70	049	Brown	1978	OA
009918	S E Cone Jr	TX85	303	Lubbock	1985	O
622531	S E G	TX80	371	Pecos	1979	ONA
012056	S F M	TX80	173	Glasscock	1987	ONA
622550	S H	TX20	025	Bee	1956	ONA
014279	S I E	TX85	415	Scurry	1992	O
622612	S L C	TX70	253	Jones	1958	OA
622612	S L C	TX70	433	Stonewall	1958	OA
622643	S L P	TX30	149	Fayette	1969	ONA
013926	S M A	TX90	237	Jack	1990	O
622674	S M S	TX85	263	Kent	1953	OA
008737	S M S West	TX85	263	Kent	1984	O
622705	S P L	TX10	323	Maverick	1956	O
012057	S S	TX70	433	Stonewall	1987	OA
622767	S S G L	TX60	315	Marion	1959	ONA
007184	S S R	TX75	399	Runnels	1981	OA
007184	S S R	TX75	451	Tom Green	1981	OA
013738	S U E	TX70	133	Eastland	1990	O
010623	S W Bullard	TX60	073	Cherokee	1985	N
622798	S W T	TX75	235	Irion	1960	O
622457	S-B	TX90	275	Knox	1957	O
622581	S-J-S	TX70	133	Eastland	1952	ON
009323	Sabana	TX70	133	Eastland	1985	OA
622910	Sabine	TX60	203	Harrison	1977	N
622922	Sabine Lake North	TX30	361	Orange	1982	N
622984	Sabine Pass	TX30	245	Jefferson	1959	ONA
622984	Sabine Pass	TX05	990	Offshore-State	1958	O
000793	*Sabine SE*	TX60	183	Gregg		
	Alias for: (**516814**) **Oak Hill** [COMB]					
000793	Sabine SE	TX60	203	Harrison	1979	N
623046	Sabine Tram	TX30	351	Newton	1945	ONA
623052	Sabine Tram East	TX30	351	Newton	1972	OA
001239	Sabine Tram SW	TX30	351	Newton	1981	ONA
623077	Sabine Tram West	TX30	351	Newton	1953	ONA
008306	Sabine West	TX30	361	Orange	1981	N
623139	Sable	TX85	501	Yoakum	1957	OA
012420	Sable East	TX85	501	Yoakum	1988	O
623170	Sable North	TX85	501	Yoakum	1970	OA
623201	Sabra	TX70	441	Taylor	1960	ONA
623232	Sabre	TX80	389	Reeves	1958	ONA
015029	Sabre Tooth	TX70	353	Nolan	1994	O
623263	Sabrina-Mag	TX40	131	Duval	1959	ON
623418	Sacatosa	TX10	127	Dimmit	1956	OA
623418	Sacatosa	TX10	323	Maverick	1956	OA
003926	Sad	TX90	009	Archer	1983	OA
002234	Saddle Butte North	TX80	371	Pecos	1979	N
623635	Sadie	TX75	081	Coke	1958	O
623666	Sadler	TX90	181	Grayson	1945	OA
623697	Sadler SE	TX90	181	Grayson	1954	O

Field Code	Field Name/ Alias/Remarks	State/ Sub	Co Code	County	Disc Year	Field Type
623728	Sadler South	TX90	181	Grayson	1954	O
623759	Sadler SW	TX90	181	Grayson	1963	OA
623790	Sadler West	TX90	181	Grayson	1954	OA
623821	Saenz	TX40	131	Duval	1965	O
623836	Safari	TX70	133	Eastland	1974	OA
006701	Saffeco	TX70	083	Coleman	1984	OA
623852	Sage	TX75	413	Schleicher	1981	ONA
623883	Sage Canyon	TX80	103	Crane	1959	O
623914	Sage Creek	TX10	127	Dimmit	1958	ONA
624007	Sage Creek West	TX10	127	Dimmit	1993	O
009325	Sage Draw	TX85	125	Dickens	1985	OA
624131	Sagebrush	TX95	195	Hansford	1956	ON
624193	Sagerton	TX70	207	Haskell	1958	OA
004503	Sagerton East	TX70	207	Haskell	1983	OA
624224	Sagerton NE	TX70	207	Haskell	1951	OA
014481	Sagerton SE	TX70	207	Haskell	1992	O
624255	Sagerton South	TX70	207	Haskell	1949	OA
624317	Sagunada	TX40	427	Starr	1951	N
001241	Saint Armo	TX20	175	Goliad	1961	N
624689	Saint Jo	TX90	337	Montague	1955	O
009484	Saint Jo SE	TX90	337	Montague	1984	OA
624720	Saint Jo SW	TX90	337	Montague	1953	OA
624751	Saint Jo West	TX90	337	Montague	1952	OA
004792	Saint Lawrence	TX80	173	Glasscock	1983	OA
624813	Saint Mary	TX90	275	Knox	1957	OA
624833	Saint Thirteen	TX10	127	Dimmit	1974	ONA
624844	Sal Del Rey	TX40	215	Hidalgo	1955	N
624875	Sal Del Rey West	TX40	215	Hidalgo	1957	N
010165	Salado Creek	TX40	427	Starr	1985	N
624999	Sale Ranch	TX80	173	Glasscock	1971	OA
624999	Sale Ranch	TX80	317	Martin	1971	OA
625030	Salem	TX20	469	Victoria	1948	ONA
625185	Salem East	TX20	239	Jackson	1948	N
625185	Salem East	TX20	469	Victoria	1948	N
625278	Salem SE	TX20	469	Victoria	1980	N
625309	Salem SW	TX20	469	Victoria	1954	N
625340	Salem West	TX20	469	Victoria	1954	N
001242	Salem-McCan	TX20	469	Victoria	1978	N
001243	Salesville South	TX70	363	Palo Pinto	1981	N
001244	Salesville West	TX70	363	Palo Pinto	1979	N
012883	Salida Del Sol	TX30	089	Colorado	1988	N
625495	Salinas	TX40	427	Starr	1953	N
625526	Saline	TX50	467	Van Zandt	1977	N
625743	Sallie	TX90	009	Archer	1959	O
625743	Sallie	TX75	383	Reagan	1979	ON
625743	Sallie	TX80	431	Sterling	1979	N
625774	Sally	TX20	123	De Witt	1951	N
014482	Sally Ann Firebaugh	TX70	151	Fisher	1992	O
625805	Sally Withers Lake	TX30	241	Jasper	1956	OA
008308	Sally Withers North	TX30	241	Jasper	1980	OA
625836	Sally Withers West	TX30	241	Jasper	1961	ONA
625929	Salmon	TX60	001	Anderson	1957	OA
625929	Salmon	TX60	225	Houston	1957	OA
625960	Salmon South	TX60	001	Anderson	1962	O
625991	Salomena	TX40	505	Zapata	1954	O
013291	Salona	TX90	337	Montague	1989	O
626239	Salt Branch	TX70	441	Taylor	1949	OA
012622	Salt Break	TX50	349	Navarro	1988	N
626270	Salt Creek	TX70	049	Brown	1942	N
626270	Salt Creek	TX85	263	Kent	1950	OA
626270	Salt Creek	TX20	297	Live Oak	1968	N
626394	Salt Creek South	TX85	263	Kent	1952	OA
626394	Salt Creek South	TX20	391	Refugio	1983	N
626456	Salt Flat	TX10	055	Caldwell	1928	ONA
626456	Salt Flat	TX10	187	Guadalupe	1928	ONA
626487	Salt Flat North	TX10	055	Caldwell	1939	O
626518	Salt Flat West	TX10	055	Caldwell	1956	OA
626549	Salt Fork	TX90	503	Young	1979	ON
626642	Salt Fork South	TX90	503	Young	1960	O
626735	Salt Lake	TX40	007	Aransas	1948	ON
002236	*Salt Prone*	TX70	417	Shackelford		
	Alias for: (**626890**) **Salt Prong** [ALTER]					
626890	Salt Prong	TX70	417	Shackelford	1951	OA
627107	Saltillo	TX40	261	Kenedy	1962	N
627169	Saluria	TX20	057	Calhoun	1968	ONA
010849	Salvation	TX75	399	Runnels	1986	O
627200	Sam	TX20	239	Jackson	1966	O
627200	Sam	TX70	441	Taylor	1978	OA
627231	Sam Cunningham	TX40	131	Duval	1952	ONA
627262	Sam Easter	TX90	237	Jack	1970	ONA
010850	Sam Elrod	TX70	363	Palo Pinto	1986	N
627293	Sam Fordyce	TX40	215	Hidalgo	1934	ONA
627293	Sam Fordyce	TX40	427	Starr	1934	ONA
627324	Sam Fordyce North	TX40	427	Starr	1937	O
627345	Sam Horton	TX70	447	Throckmorton	1975	O
627355	Sam Houston	TX30	471	Walker	1946	OA
627386	Sam Larry	TX30	313	Madison	1951	O
001245	Sam West	TX70	441	Taylor	1980	OA
627417	Sam Wilson	TX40	007	Aransas	1954	O
010166	Samano	TX40	427	Starr	1985	N
001246	Samedan	TX05	990	Offshore-State	1979	N
010851	Sample North	TX10	177	Gonzales	1986	OA
014386	Samuel	TX95	295	Lipscomb	1992	O
672896	Samuels	TX40	479	Webb	1979	N
627913	San Angelo	TX75	451	Tom Green	1957	O
627944	San Angelo SE	TX75	451	Tom Green	1962	O
627975	San Antonio Bay	TX20	057	Calhoun	1952	N
628006	San Antonio Bay North	TX20	057	Calhoun	1955	ONA
628018	San Antonio Bay South	TX20	057	Calhoun	1978	ONA
004141	San Antonio Bay West	TX20	057	Calhoun	1982	N
628130	San Augustine	TX60	405	San Augustine	1947	O
628161	San Benito	TX75	081	Coke	1948	O
628178	San Caja	TX20	297	Live Oak	1977	N
628178	San Caja	TX10	311	McMullen	1977	N
007185	San Caja SW	TX10	311	McMullen	1982	N
628192	San Carlos	TX40	215	Hidalgo	1953	N
628254	San Diego	TX40	131	Duval	1959	N
628285	San Diego East	TX40	249	Jim Wells	1960	ONA
007328	San Diego NE	TX40	249	Jim Wells	1983	N
003927	San Diego North	TX40	131	Duval	1983	N
628309	San Diego South	TX40	131	Duval		
628311	San Diego SW	TX40	131	Duval	1978	ONA
628316	San Diego West	TX40	131	Duval	1960	N
628347	San Domingo	TX20	025	Bee	1947	ONA
628378	San Domingo South	TX20	025	Bee	1954	ONA
628409	San Eduardo	TX40	247	Jim Hogg	1950	ON
001247	San Eduardo East	TX40	247	Jim Hogg	1974	O
628533	San Felipe	TX30	015	Austin	1949	O
628533	San Felipe	TX30	473	Waller	1949	O
009326	San Fernando	TX40	505	Zapata	1985	N
001248	San Fernando Creek	TX40	273	Kleberg	1980	OA
012273	San Idelfonso	TX40	479	Webb	1984	N
628595	San Jacinto	TX30	201	Harris	1947	N
628626	San Jacinto South	TX30	201	Harris	1952	O
628719	San Jose	TX40	261	Kenedy	1962	N
628719	San Jose	TX10	311	McMullen	1947	O
628719	San Jose	TX40	427	Starr	1954	N
009327	San Jose East	TX40	261	Kenedy	1985	N
001250	San Jose South	TX40	261	Kenedy	1979	N
628741	San Juanita	TX40	479	Webb	1978	N
004145	San Leon	TX30	167	Galveston	1982	ONA
628812	San Manuel	TX40	215	Hidalgo	1953	N
003740	San Manuel East	TX40	215	Hidalgo	1982	N
628843	San Martin	TX40	061	Cameron	1965	N
628846	San Martine	TX80	389	Reeves	1973	N
004506	San Martine SW	TX80	389	Reeves	1983	N
628905	San Miguel Creek	TX10	311	McMullen	1948	ONA
628936	San Miguel Creek East	TX10	311	McMullen	1971	OA
628967	San Miguel Creek NE	TX10	311	McMullen	1967	O
015332	San Miguel Creek SE	TX10	311	McMullen	1995	O
629029	San Pablo	TX40	247	Jim Hogg	1948	OA
629044	San Pablo North	TX40	247	Jim Hogg	1979	OA
629060	San Patricio	TX40	409	San Patricio	1958	O
008617	San Pedro	TX10	127	Dimmit	1984	OA
629091	San Rafael	TX40	505	Zapata	1956	N
629122	San Ramon	TX40	215	Hidalgo	1951	ON
629129	San Ramon West	TX40	215	Hidalgo	1972	N
629153	San Roman	TX40	427	Starr	1962	ONA
002237	San Roman East	TX40	427	Starr	1982	OA
629184	San Roman West	TX40	427	Starr	1966	ON
629215	San Salvador	TX40	047	Brooks	1959	N
629215	San Salvador	TX40	215	Hidalgo	1935	N
629246	San Salvador SW	TX40	215	Hidalgo	1967	N
629228	San Ygnacio	TX40	505	Zapata	1974	N
629332	San Ygnacio East	TX40	505	Zapata	1975	N
001251	San-Bren-Gayl	TX50	349	Navarro	1974	N
629339	Sanborn	TX30	321	Matagorda	1954	N
008738	Sanchez	TX40	427	Starr	1984	N
629424	Sanchez Hill	TX40	479	Webb	1975	N
629430	Sanchez Hill SW	TX40	479	Webb	1978	N
013799	Sanchez Ranch	TX40	427	Starr	1990	N
629587	*Sanco*	TX75	081	Coke		
	Alias for: (**342680**) **I A B NE** [COMB]					
012274	Sanco NW	TX75	081	Coke	1987	OA
629618	Sancree	TX90	497	Wise	1954	ONA
629649	Sancree South	TX90	497	Wise	1954	ON
013415	Sand Bluff	TX80	431	Sterling	1989	OA
629928	Sand Flat	TX60	423	Smith	1944	OA
629943	Sand Flat North	TX60	423	Smith	1972	ONA
629990	Sand Hill	TX60	459	Upshur	1980	N
630052	Sand Hills	TX80	103	Crane	1930	ONA
630083	Sand Hills East	TX80	103	Crane	1968	OA
630114	Sand Hills North	TX80	103	Crane	1957	OA
630145	Sand Hills NW	TX80	103	Crane	1963	ONA
630176	Sand Hills South	TX80	103	Crane	1956	ONA
630207	Sand Hills West	TX80	103	Crane	1943	ONA
630207	Sand Hills West	TX80	475	Ward	1943	ONA
630238	Sand Hollow	TX10	163	Frio	1953	O
630269	Sand Lake	TX80	389	Reeves	1958	ONA
007187	Sand Lake West	TX80	389	Reeves	1983	OA
630300	Sand Oak	TX10	493	Wilson	1965	O
630331	Sand Point South	TX20	057	Calhoun	1953	N
630424	Sand Springs	TX80	227	Howard	1959	OA
010852	Sand Tech	TX75	399	Runnels	1986	OA
011250	Sand Trap	TX50	213	Henderson	1986	N
011251	Sand Walking	TX80	329	Midland	1987	OA
010169	Sandbath	TX70	253	Jones	1985	OA
630672	Sanders	TX90	077	Clay	1959	OA
630672	Sanders	TX90	337	Montague	1942	OA
630672	Sanders	TX70	417	Shackelford	1960	ONA
630703	Sanders-Burchard	TX70	417	Shackelford	1968	OA
630711	Sanderson	TX70	049	Brown	1975	N
015333	Sandhop	TX20	469	Victoria	1994	N
630796	Sandia	TX70	083	Coleman	1981	N
630796	Sandia	TX40	249	Jim Wells	1926	ON
630827	Sandia East	TX40	249	Jim Wells	1954	ON
002238	Sandia South	TX40	249	Jim Wells	1981	N
630858	Sandies Creek	TX10	177	Gonzales	1969	O
001253	Sandilla	TX40	479	Webb	1969	N
630982	Sandra	TX70	447	Throckmorton	1970	O
001254	Sandra K	TX70	367	Parker	1978	N
013518	Sandra Kay	TX90	337	Montague	1990	O
008618	Sandtrap	TX95	295	Lipscomb	1984	N
631137	Sandusky	TX90	181	Grayson	1950	OA
631168	Sandusky North	TX90	181	Grayson	1950	OA
631199	Sandusky South	TX90	181	Grayson	1954	OA
631230	Sandusky West	TX90	181	Grayson	1968	OA
631261	Sandy	TX30	481	Wharton	1974	ONA
631323	Sandy Bend	TX20	285	Lavaca	1990	N
631385	Sandy Creek	TX20	239	Jackson	1948	ONA
631385	Sandy Creek	TX30	373	Polk	1978	OA
631385	Sandy Creek	TX60	419	Shelby	1983	OA
631416	Sandy Creek North	TX20	239	Jackson	1956	N
631447	Sandy Creek SW	TX20	239	Jackson	1963	N
631478	Sandy Crossing	TX70	433	Stonewall	1960	O
001255	Sandy East	TX70	417	Shackelford	1979	N
631509	Sandy Hill	TX70	151	Fisher	1949	OA
631540	Sandy Hill West	TX70	151	Fisher	1953	O
631664	Sandy Point	TX30	039	Brazoria	1937	ON
631680	Sandy Point West	TX30	039	Brazoria	1975	ONA
001256	Sandy Ridge	TX70	093	Comanche	1983	OA
001256	Sandy Ridge	TX70	151	Fisher	1981	N
631819	Saner Ranch	TX10	323	Maverick	1965	OA
631819	Saner Ranch	TX10	507	Zavala	1965	OA

Field Code	Field Name/ Alias/Remarks	State/ Sub	Co Code	County	Disc Year	Field Type
631850	Sanford	TX75	399	Runnels	1954	O
631881	Sanford North	TX75	399	Runnels	1952	OA
631912	Sanford SE	TX75	399	Runnels	1957	O
631943	Sanger	TX90	121	Denton	1953	O
631974	Sanger Ranch	TX20	239	Jackson	1959	N
631974	Sanger Ranch	TX20	297	Live Oak	1959	ON
632005	Sanger South	TX90	121	Denton	1962	N
632005	Sanger South	TX20	297	Live Oak	1984	N
632050	Sanibel	TX90	503	Young	1978	OA
632222	Sanrob	TX70	441	Taylor	1957	O
632253	Sanrob West	TX75	399	Runnels	1962	OA
632346	Sansom Ranch	TX75	095	Concho	1953	OA
632408	Santa Anita	TX40	215	Hidalgo	1952	ON
632439	Santa Anna	TX70	049	Brown	1926	N
632439	Santa Anna	TX70	083	Coleman	1915	ONA
632444	Santa Anna East	TX70	083	Coleman	1975	OA
632470	Santa Anna North	TX70	083	Coleman	1951	N
632501	Santa Anna NW	TX70	083	Coleman	1950	O
632532	Santa Anna South	TX70	083	Coleman	1951	ONA
632563	Santa Anna West	TX70	083	Coleman	1959	O
000797	Santa Christi	TX75	235	Irion	1979	OA
013293	Santa Cruz	TX40	131	Duval	1989	N
632718	Santa Cruz North	TX40	131	Duval	1952	ON
632749	Santa FE	TX40	047	Brooks	1949	ONA
632749	Santa FE	TX85	445	Terry	1985	OA
632780	Santa Fe East	TX40	047	Brooks	1959	N
632842	Santa Fe South	TX40	047	Brooks	1949	ONA
632842	Santa Fe South	TX40	215	Hidalgo	1949	ONA
012842	Santa Fe-Page	TX85	165	Gaines	1988	OA
011853	Santa Margarita	TX40	427	Starr	1987	N
632904	Santa Maria	TX40	215	Hidalgo	1945	N
632997	Santa Rita	TX40	215	Hidalgo	1958	ONA
632997	Santa Rita	TX40	427	Starr	1972	N
633028	Santa Rita South	TX75	383	Reagan	1961	OA
633059	Santa Rosa	TX40	261	Kenedy	1958	N
633059	Santa Rosa	TX80	371	Pecos	1948	ONA
633090	Santa Rosa South	TX80	371	Pecos	1939	ONA
004045	Santa Rosa Spring	TX80	371	Pecos	1982	ONA
633152	Santa Teresa	TX40	427	Starr	1949	N
008619	Santa-Fe Bryan	TX70	093	Comanche	1984	N
633183	Santellana	TX40	215	Hidalgo	1952	N
633214	Santellana South	TX40	215	Hidalgo	1957	ON
001257	Santo	TX70	363	Palo Pinto	1980	N
001258	Santo East	TX70	363	Palo Pinto	1980	N
633276	Santo Nino	TX40	131	Duval	1955	ON
633276	Santo Nino	TX40	479	Webb	1955	ONA
633307	Santo Nino North	TX40	131	Duval	1959	N
633338	Santo Nino NW	TX40	479	Webb	1960	OA
633345	Santo North	TX70	363	Palo Pinto	1971	N
004507	Santo SE	TX70	363	Palo Pinto	1983	N
633369	Santo South	TX70	363	Palo Pinto	1970	ON
633377	Santo Thomas	TX40	479	Webb	1973	N
633385	Santone	TX30	015	Austin	1973	ONA
633400	Santos	TX40	479	Webb	1949	ON
633462	Sanzenbacher	TX90	077	Clay	1956	OA
010170	Saob	TX90	237	Jack	1984	OA
633475	Sap Oak	TX70	143	Erath	1978	N
001259	Sap Oak NE	TX70	143	Erath	1980	N
633741	Sara-Mag	TX80	227	Howard	1954	OA
633772	Sara-Mag North	TX80	227	Howard	1962	OA
007188	Sarah	TX20	057	Calhoun	1984	OA
007188	Sarah	TX90	503	Young	1981	N
013632	Sarah Elizabeth	TX70	429	Stephens	1989	OA
633787	Sarah Ellis	TX70	417	Shackelford	1979	N
633834	Sarah White	TX30	167	Galveston	1958	ONA
633865	Sarah White East	TX30	167	Galveston	1959	N
633896	Sarah White West	TX30	167	Galveston	1959	O
633958	Saratoga	TX30	199	Hardin	1901	OA
633989	Saratoga West	TX30	199	Hardin	1953	OA
634020	Sarco Creek	TX20	175	Goliad	1938	ONA
008955	Sarco Creek South	TX20	175	Goliad	1985	OA
634051	Sarco Creek West	TX20	175	Goliad	1949	ONA
634051	Sarco Creek West	TX20	239	Jackson	1950	N
634113	Sardis	TX60	073	Cherokee	1947	O
634268	Sargent	TX30	321	Matagorda	1949	ON
634299	Sargent South	TX30	321	Matagorda	1952	N
634330	Sarita	TX40	261	Kenedy	1948	ONA
634330	Sarita	TX40	273	Kleberg	1948	ONA
634361	Sarita East	TX40	261	Kenedy	1967	N
008309	Sarita NW	TX40	261	Kenedy	1983	N
008310	Sarita SE	TX40	261	Kenedy	1982	O
008797	Sarita Shallow	TX40	261	Kenedy	1984	N
008311	Sarita SW	TX40	261	Kenedy	1980	ON
001260	Sarita West	TX40	249	Jim Wells	1980	ON
634392	Sarnosa	TX40	131	Duval	1932	ONA
634417	Sarnosa South	TX40	131	Duval	1975	OA
634423	Sarnosa West	TX40	131	Duval	1949	OA
010171	Sartain Draw	TX90	237	Jack	1985	OA
634475	Sartwelle	TX20	285	Lavaca	1974	O
002239	Sartwelle West	TX20	285	Lavaca	1981	N
634640	Saspamco	TX10	029	Bexar	1949	OA
634640	Saspamco	TX10	493	Wilson	1949	OA
013294	Sassy	TX50	293	Limestone	1989	ONA
634919	Satin	TX50	145	Falls	1950	OA
634981	Satsuma	TX30	201	Harris	1936	ONA
635012	*Satsuma East*	TX30	201	Harris		
	Alias for: (**233537**) **Fairbanks SW** [COMB]					
635027	Satsuma NE	TX30	201	Harris	1973	OA
635043	Satsuma North	TX30	201	Harris	1955	O
635074	Satsuma South	TX30	201	Harris	1954	ONA
635105	Satterwhite	TX70	429	Stephens	1952	O
635136	Saturday	TX70	151	Fisher	1956	OA
007956	Saturday East	TX70	151	Fisher	1982	OA
004508	Saturn	TX10	177	Gonzales	1983	OA
635229	Saucito	TX40	427	Starr	1954	N
635260	Sauder	TX90	487	Wilbarger	1955	OA
635415	Saunders	TX75	383	Reagan	1958	O
635415	Saunders	TX90	503	Young	1982	N
635601	Savage	TX70	417	Shackelford	1954	O
001261	Savage Swd	TX85	107	Crosby	1980	O
009328	Savior	TX75	399	Runnels	1985	OA
012061	Sawgrass	TX20	469	Victoria	1987	ON
636097	Sawyer	TX70	049	Brown	1983	OA
636097	Sawyer	TX75	105	Crockett	1960	ONA
636097	Sawyer	TX10	137	Edwards	1960	ONA
636097	Sawyer	TX75	413	Schleicher	1960	ONA
636097	Sawyer	TX75	435	Sutton	1960	ONA
636128	Sawyer North	TX75	383	Reagan	1952	O
636221	Saxet	TX40	355	Nueces	1923	ONA
636252	Saxet Deep	TX40	355	Nueces	1945	ONA
011254	Saxet East	TX40	355	Nueces	1987	ONA
636274	Saxet North	TX40	355	Nueces	1978	ONA
636283	Saxet West	TX40	355	Nueces	1956	OA
636314	Saxon	TX75	399	Runnels	1950	OA
636345	Saxon-Guion	TX70	441	Taylor	1951	ONA
636397	Sayed	TX90	503	Young	1974	ONA
636403	Sayed NE	TX90	503	Young	1974	OA
636407	Sayersville	TX10	021	Bastrop	1952	OA
636438	Sayles	TX70	253	Jones	1932	OA
636663	Scaling	TX90	077	Clay	1944	OA
636694	Scaling Ranch	TX90	077	Clay	1972	O
636725	Scaling Ranch South	TX90	077	Clay	1972	OA
001264	Scan	TX90	503	Young	1979	OA
003120	Scandrill	TX95	483	Wheeler	1982	N
007190	Scanrock	TX90	237	Jack	1981	OA
004796	Scarber	TX90	237	Jack	1983	OA
636880	Scarborough	TX80	495	Winkler	1927	ONA
636911	Scarborough North	TX80	495	Winkler	1947	OA
001265	Scatter	TX70	363	Palo Pinto	1979	N
003934	Schaeffer	TX95	359	Oldham	1983	OA
013296	Schafer-Brown	TX10	325	Medina	1989	OA
001268	Schaleben	TX40	215	Hidalgo	1981	N
002244	Scharbauer Ranch	TX80	329	Midland	1982	OA
637221	Schattel	TX85	415	Scurry	1948	O
637237	Scheer	TX90	077	Clay	1978	OA
637283	Schenk	TX90	009	Archer	1959	OA
637329	Scherer	TX20	469	Victoria	1973	N
014054	Schetawee	TX70	417	Shackelford	1990	ONA
637376	Schick	TX70	433	Stonewall	1955	OA
003935	Schick South	TX70	433	Stonewall	1983	OA
637407	Schick West	TX70	433	Stonewall	1962	O
637438	Schiemenz	TX80	227	Howard	1971	O
637469	Schimmel-Batts	TX10	021	Bastrop	1931	O
637549	Schiurring	TX30	089	Colorado	1975	N
637562	Schkade	TX70	059	Callahan	1969	O
637562	Schkade	TX70	417	Shackelford	1962	OA
637624	Schkade South	TX70	417	Shackelford	1963	O
637593	Schkade-Jackson	TX70	059	Callahan	1954	O
637903	Schlittler	TX70	447	Throckmorton	1948	OA
637903	Schlittler	TX90	503	Young	1948	OA
006508	Schlueter-Matney	TX70	133	Eastland	1984	O
638182	Schmidt	TX85	115	Dawson	1961	O
638182	Schmidt	TX40	215	Hidalgo	1962	N
638191	Schmidt NW	TX40	215	Hidalgo	1975	N
638399	Schmoker	TX90	487	Wilbarger	1958	OA
638461	Schneider	TX60	499	Wood	1988	OA
638523	Schnell	TX95	195	Hansford	1986	N
009925	Schniers	TX75	451	Tom Green	1985	ONA
012276	Schobel	TX30	089	Colorado	1987	N
638864	Scholl	TX90	503	Young	1953	OA
013297	Schoonmaker	TX70	253	Jones	1989	OA
639143	Schroeder	TX20	175	Goliad	1956	N
639143	Schroeder	TX95	357	Ochiltree	1977	O
639143	Schroeder	TX20	469	Victoria	1956	N
639143	Schroeder	TX40	505	Zapata	1958	N
639151	Schroeder NW	TX20	175	Goliad		
002248	Schroeder West	TX20	175	Goliad	1979	ONA
639174	Schubert	TX10	209	Hays	1955	O
639185	Schuch	TX75	081	Coke	1970	OA
002249	Schuech	TX20	239	Jackson	1981	O
639205	Schuler	TX80	371	Pecos	1964	O
639267	Schuler South	TX75	443	Terrell	1966	O
639391	Schultz	TX70	093	Comanche	1984	N
639391	Schultz	TX95	295	Lipscomb	1981	N
639453	Schulz	TX20	297	Live Oak	1949	ONA
639463	Schulz & Brannan	TX90	503	Young	1956	OA
639484	Schumacher	TX70	417	Shackelford	1968	O
639546	Schuster	TX40	215	Hidalgo	1957	OA
639577	Schwab	TX30	373	Polk	1933	ONA
001271	Schwab South	TX30	373	Polk	1979	OA
639639	Schwartz	TX20	297	Live Oak	1946	ON
639639	Schwartz	TX70	363	Palo Pinto	1981	N
639639	Schwartz	TX70	367	Parker	1981	N
639670	Schwartz North	TX20	297	Live Oak	1958	N
639684	Schwarz	TX40	479	Webb	1977	N
002251	Schweers	TX10	325	Medina	1977	N
000798	Schwiening Ranch	TX75	435	Sutton	1979	N
000222	Science	TX90	237	Jack	1986	N
639918	Scoober Creek	TX60	073	Cherokee	1971	N
639918	Scoober Creek	TX60	401	Rusk	1971	N
000799	Scoober Creek North	TX60	401	Rusk	1978	N
640011	Scotland	TX90	009	Archer	1940	OA
640042	Scotland North	TX90	009	Archer	1946	O
640073	Scotland South	TX90	009	Archer	1957	OA
640104	Scott	TX20	025	Bee	1950	N
640104	Scott	TX70	367	Parker	1978	N
640104	Scott	TX80	389	Reeves	1946	ONA
640104	Scott	TX80	475	Ward	1946	ONA
640135	Scott & Hopper	TX40	047	Brooks	1943	ONA
640166	Scott & Hopper East	TX40	047	Brooks	1964	N
640186	Scott & Hopper South	TX40	047	Brooks	1976	N
640197	Scott & Hopper West	TX40	047	Brooks	1954	O
002252	Scott Ranch	TX90	009	Archer	1982	OA
003936	Scott SE	TX80	371	Pecos	1983	OA
640414	Scott Smith	TX70	447	Throckmorton	1983	OA
640405	Scott-Sierra	TX30	481	Wharton	1974	N
640476	Scottsville	TX60	203	Harrison	1947	O
640497	Scottsville East	TX60	203	Harrison	1975	ONA
640507	Scottsville NE	TX60	203	Harrison	1965	OA
640538	Scottsville North	TX60	203	Harrison	1954	ONA
640569	Scottsville NW	TX60	203	Harrison	1960	N
640572	Scottsville SW	TX60	203	Harrison	1979	N
640574	Scottsville West	TX60	203	Harrison	1977	O
640600	Scotty	TX30	481	Wharton	1979	N

Field Code	Field Name/ Alias/Remarks	State/ Sub	Co Code	County	Disc Year	Field Type
640600	Scotty	TX10	493	Wilson	1954	ONA
640662	Scranton	TX70	059	Callahan	1939	OA
640662	Scranton	TX70	133	Eastland	1939	OA
001275	Scranton NW	TX70	059	Callahan	1980	OA
640693	Screwbean	TX80	109	Culberson	1958	OA
640693	Screwbean	TX80	389	Reeves	1958	OA
640724	Screwbean East	TX80	389	Reeves	1959	O
640755	Screwbean NE	TX80	389	Reeves	1961	OA
640786	Screwbean South	TX80	109	Culberson	1964	N
640817	Scribe	TX90	485	Wichita	1967	OA
007957	Scroggs	TX95	357	Ochiltree	1982	N
000800	Scrub Oaks	TX75	081	Coke	1980	OA
010173	SCT	TX70	429	Stephens	1985	OA
001276	Scurry Byrd	TX85	415	Scurry	1979	OA
640980	Seabreeze	TX30	071	Chambers	1937	ONA
006988	Seabreeze North	TX30	071	Chambers	1984	ONA
641042	Seabreeze SE	TX30	071	Chambers	1969	O
641073	Seabrook	TX30	071	Chambers	1963	ONA
641104	Seabrook East	TX30	071	Chambers	1964	ONA
011855	Seacliff	TX90	503	Young	1987	O
641197	Seadrift	TX20	057	Calhoun	1961	N
006872	Seadrift North	TX20	057	Calhoun	1984	N
006598	Seadrift NW	TX20	057	Calhoun	1983	N
002253	Seadrift West	TX20	057	Calhoun	1979	N
641228	Seago	TX90	337	Montague	1949	O
641259	Seagraves	TX85	165	Gaines	1955	OA
641259	Seagraves	TX85	501	Yoakum	1955	OA
641290	Seagraves South	TX85	165	Gaines	1955	OA
001278	Seagraves SW	TX85	165	Gaines	1981	OA
641321	Seagraves West	TX85	165	Gaines	1956	OA
641321	Seagraves West	TX85	501	Yoakum	1956	OA
641414	Seale	TX85	169	Garza	1964	O
641445	Sealy	TX30	015	Austin	1942	ONA
641507	Sealy Smith	TX80	495	Winkler	1964	ONA
641538	Sealy Smith East	TX80	495	Winkler	1964	OA
641569	Sealy Smith North	TX80	495	Winkler	1964	O
641600	Sealy South	TX80	475	Ward	1944	OA
006509	Sealy-Smith	TX70	083	Coleman	1984	N
641631	Seaman	TX70	363	Palo Pinto	1958	ONA
008620	Sean	TX70	083	Coleman	1984	N
015158	Sean Andrew	TX85	115	Dawson	1994	O
012625	Sean Obrien	TX10	507	Zavala	1988	N
001279	Seanrock	TX90	237	Jack	1981	OA
013066	Searadon	TX40	355	Nueces	1988	N
001281	Searcys	TX90	197	Hardeman	1981	OA
001281	Searcys	TX90	487	Wilbarger	1981	OA
006167	Searcys SW	TX90	197	Hardeman	1983	OA
641817	Sears	TX70	353	Nolan	1950	OA
641817	Sears	TX70	441	Taylor	1950	OA
008828	Sears NE	TX70	353	Nolan	1985	OA
012278	Seastar I	TX05	990	Offshore-State	1987	N
000801	Seawolf	TX75	105	Crockett	1980	N
641879	Seay	TX90	337	Montague	1955	OA
642003	Seclusion	TX20	285	Lavaca	1949	N
014591	Seclusion SE	TX20	239	Jackson	1993	N
642034	Seco	TX75	435	Sutton	1970	ONA
642096	Second Creek	TX95	295	Lipscomb	1992	N
015032	Second Shot	TX30	481	Wharton	1993	N
642344	Section Two	TX40	409	San Patricio	1953	ON
642189	Section 10	TX10	311	McMullen	1986	N
014167	Section 23	TX10	507	Zavala	1991	N
010853	Section 30-59	TX95	295	Lipscomb	1986	OA
010853	Section 30-59	TX95	357	Ochiltree	1986	OA
014168	Section 31	TX10	507	Zavala	1991	N
015033	Section 51	TX10	507	Zavala	1992	N
015034	Section 59	TX10	507	Zavala	1994	N
642313	Section 83	TX85	501	Yoakum	1955	OA
014809	Sedona	TX70	253	Jones	1993	O
642437	Sedwick	TX70	417	Shackelford	1949	ONA
642468	Sedwick East	TX70	417	Shackelford	1956	OA
001282	Sedwick NE	TX70	417	Shackelford	1981	OA
007958	Sedwick North	TX70	417	Shackelford	1980	N
642499	Sedwick South	TX70	417	Shackelford	1954	OA
642530	See	TX20	057	Calhoun	1955	N
005618	See West	TX20	057	Calhoun	1982	N
642561	Seeley	TX20	025	Bee	1955	ONA
642561	Seeley	TX20	297	Live Oak	1955	ONA
642623	Seeligson	TX40	249	Jim Wells	1938	ONA
642623	Seeligson	TX40	273	Kleberg	1938	ONA
008314	Seeligson North	TX40	273	Kleberg	1981	N
008315	Seeligson South	TX40	249	Jim Wells	1981	N
008315	Seeligson South	TX40	273	Kleberg	1981	O
642747	Segno	TX30	373	Polk	1936	ONA
642778	Segno Deep	TX30	373	Polk	1936	OA
008621	Segno NE	TX30	373	Polk	1984	OA
001283	Segno North	TX30	373	Polk	1977	OA
642809	Segno South	TX30	199	Hardin	1944	ONA
642809	Segno South	TX30	373	Polk	1944	ONA
642840	Segno West	TX30	373	Polk	1952	OA
642871	Seguin	TX10	187	Guadalupe	1948	O
014387	Segunda Chanca	TX20	255	Karnes	1990	N
642896	Segundo	TX40	479	Webb	1972	N
643057	Seidel	TX70	059	Callahan	1956	O
643212	Seitz	TX75	399	Runnels	1954	OA
643243	Sejita	TX40	131	Duval	1941	ONA
643274	Sejita East	TX40	131	Duval	1953	ONA
008316	Sejita NE	TX40	131	Duval	1982	N
643305	Sejita South	TX40	131	Duval	1966	O
643336	Sejita West	TX40	131	Duval	1954	N
013520	Selby	TX40	131	Duval	1989	N
014592	Selden	TX75	095	Concho	1992	N
643429	Selisco Creek	TX40	131	Duval	1953	N
643491	Sell	TX95	295	Lipscomb	1984	OA
007959	Sellers	TX70	253	Jones	1982	OA
643956	Seminole	TX85	165	Gaines	1936	ONA
013741	Seminole Draw	TX85	165	Gaines	1990	O
644018	Seminole East	TX85	165	Gaines	1959	OA
010174	Seminole NE	TX85	165	Gaines	1985	OA
644049	Seminole North	TX85	165	Gaines	1961	OA
644080	Seminole NW	TX85	165	Gaines	1956	OA
644111	Seminole SE	TX85	165	Gaines	1964	OA
644142	Seminole SW	TX85	165	Gaines	1955	OA
644173	Seminole West	TX85	165	Gaines	1948	OA
644359	Semmes	TX40	427	Starr	1948	O
009330	Senate	TX90	237	Jack	1985	ONA
013298	Senate Station	TX90	237	Jack	1989	O
644384	Seneca	TX50	309	McLennan	1978	O
644384	Seneca	TX75	413	Schleicher	1983	ONA
001284	Senkel	TX90	503	Young	1981	ONA
007193	September	TX90	181	Grayson	1982	OA
001285	Serafin	TX40	505	Zapata	1980	N
644607	Serba	TX10	507	Zavala	1961	N
644612	Serban	TX10	323	Maverick	1978	N
010175	Serbin	TX10	021	Bastrop	1987	O
010175	Serbin	TX30	287	Lee	1985	OA
644650	Serendipity	TX90	503	Young	1974	OA
015035	Sergio	TX70	363	Palo Pinto	1994	O
007194	Seright	TX75	105	Crockett	1982	OA
644669	Serio	TX80	003	Andrews	1970	OA
015036	Sers	TX70	083	Coleman	1993	N
644700	Service	TX70	083	Coleman	1984	OA
644700	Service	TX75	399	Runnels	1954	OA
644886	*Sessions*	TX60	073	Cherokee		
	Alias for: (**644917**) **Sessions South** [RENAM]					
644917	Sessions South	TX60	073	Cherokee	1952	ON
644929	Set Ranch	TX70	363	Palo Pinto	1978	OA
645103	Seven D	TX75	383	Reagan	1951	OA
645134	Seven Eleven	TX40	479	Webb	1958	ON
645165	Seven J	TX85	033	Borden	1959	OA
013067	Seven J East	TX85	033	Borden	1988	O
001286	Seven J West	TX85	033	Borden	1980	OA
645196	Seven Lakes	TX85	445	Terry	1980	OA
645258	Seven Oaks	TX30	373	Polk	1962	N
645289	Seven Oaks North	TX30	373	Polk	1969	N
645413	Seven Sisters	TX40	131	Duval	1935	ONA
645444	Seven Sisters East	TX40	131	Duval	1961	N
645475	Seven Sisters South	TX40	131	Duval	1937	ONA
645506	Seven Sisters West	TX40	131	Duval	1966	ONA
645568	Seven Years	TX85	165	Gaines	1966	O
003152	Seven-Eleven	TX70	367	Parker	1982	N
001288	Seventy Day	TX90	497	Wise	1979	OA
645661	Seventy-Six	TX40	131	Duval	1947	ONA
645692	Seventy-Six South	TX40	131	Duval	1950	ONA
645723	Seventy-Six West	TX40	131	Duval	1954	OA
014810	Seventy-Two	TX70	447	Throckmorton	1993	N
645754	Severiano	TX40	131	Duval	1947	N
646064	Sewell	TX90	237	Jack	1954	OA
646064	Sewell	TX90	503	Young	1939	ONA
014593	Sewell 30	TX80	227	Howard	1993	O
646188	Seymore	TX70	151	Fisher	1968	O
646219	Seymour	TX90	023	Baylor	1950	OA
646250	Seymour East	TX90	023	Baylor	1952	OA
646281	Seymour North	TX90	023	Baylor	1961	OA
002254	Seymour Pool	TX90	023	Baylor	1940	OA
012063	Sezar	TX30	287	Lee	1987	OA
010856	Sha-Jam	TX75	327	Menard	1986	O
646452	Shabay	TX90	237	Jack	1954	N
646483	Shackelford County Regular	TX70	417	Shackelford	1911	ONA
646494	Shackelford NE	TX70	417	Shackelford	1966	ONA
007195	Shadow	TX90	237	Jack	1982	OA
646576	Shady Grove	TX60	459	Upshur	1960	OA
010178	Shady Lane	TX60	203	Harrison	1985	N
646917	*Shaffer*	TX70	441	Taylor		
	Alias for: (**030436**) **Audas-Graham** [COMB]					
646948	Shaffer West	TX70	441	Taylor	1962	OA
647010	Shafter Lake	TX80	003	Andrews	1938	ONA
647010	Shafter Lake	TX80	103	Crane	1953	O
647041	Shafter Lake East	TX80	003	Andrews	1951	O
647072	Shafter Lake North	TX80	003	Andrews	1952	OA
647103	Shafter Lake South	TX80	003	Andrews	1959	O
011255	Shahan	TX90	237	Jack	1986	ON
647134	Shaheen	TX75	327	Menard	1961	OA
647165	Shajumar	TX75	267	Kimble	1963	N
647365	Shallowater NE	TX85	303	Lubbock	1978	OA
647413	Shamburger Lake	TX60	423	Smith	1957	OA
647444	Shamburger Lake South	TX60	423	Smith	1968	O
647475	Shamrock	TX70	151	Fisher	1964	O
009331	Shamrock Cove East	TX40	355	Nueces	1985	N
005345	Shan-Court	TX70	151	Fisher	1983	OA
647568	Shanafelt	TX90	503	Young	1953	ONA
001291	Shanafelt West	TX90	503	Young	1977	OA
647599	Shanghai	TX30	481	Wharton	1985	N
011256	Shanghai East	TX30	481	Wharton	1986	N
647630	Shank	TX70	417	Shackelford	1994	O
647681	Shanklin	TX10	137	Edwards	1975	N
647692	Shanks	TX90	009	Archer	1984	OA
647754	Shannon	TX90	077	Clay	1980	OA
647754	Shannon	TX75	105	Crockett	1940	ONA
647754	Shannon	TX90	237	Jack	1980	OA
647754	Shannon	TX30	361	Orange	1979	ONA
647785	Shannon North	TX30	361	Orange	1980	OA
647791	Shannon Ranch	TX85	415	Scurry	1978	OA
001294	Shannon West	TX90	077	Clay	1981	OA
647816	Shapley	TX95	195	Hansford	1958	ONA
647831	Shapley NW	TX95	195	Hansford	1985	OA
647840	Shapley South	TX95	195	Hansford	1980	N
007960	Shar-Lyn	TX70	151	Fisher	1982	OA
007196	Shar-Pat	TX90	237	Jack	1982	N
007196	Shar-Pat	TX95	483	Wheeler	1981	N
647878	Share	TX95	357	Ochiltree	1957	ONA
647909	Share SE	TX95	357	Ochiltree	1959	ONA
647971	Sharon	TX90	097	Cooke	1972	OA
647971	Sharon	TX70	441	Taylor	1982	OA
648126	Sharon Ridge	TX80	335	Mitchell	1923	OA
648126	Sharon Ridge	TX85	415	Scurry	1923	OA
648131	*Sharon Ridge NE*	TX85	415	Scurry		
	Alias for: (**648126**) **Sharon Ridge** [COMB]					
010179	Sharonlee	TX20	297	Live Oak	1985	N
011257	Sharonlee NE	TX20	297	Live Oak	1986	N
648219	Sharonlynn	TX70	417	Shackelford	1958	OA
648219	Sharonlynn	TX70	447	Throckmorton	1958	OA
648234	Sharp	TX70	441	Taylor	1982	OA
013930	Sharp Image	TX75	105	Crockett	1991	OA
013930	Sharp Image	TX80	371	Pecos	1990	N

Field Code	Field Name/ Alias/Remarks	State/ Sub	Co Code	County	Disc Year	Field Type
648281	Sharp Ranch	TX40	249	Jim Wells	1953	ONA
014388	Sharp Shooter	TX30	481	Wharton	1991	N
014857	Sharp Spur	TX85	263	Kent	1993	O
001295	Sharpe	TX70	367	Parker	1981	N
648312	Sharps Lake	TX20	391	Refugio	1959	ON
648318	Sharps Lake North	TX20	391	Refugio	1974	ON
648343	Shary	TX40	215	Hidalgo	1952	ONA
648351	Shary South	TX40	215	Hidalgo	1981	N
648374	Sharyland	TX40	215	Hidalgo	1954	N
010627	Shavor	TX85	101	Cottle	1986	O
648653	*Shaw*	TX10	013	Atascosa		
	Alias for: (**665277**) **Somerset** [COMB]					
648715	Shawnee	TX80	475	Ward	1978	ONA
004513	Shawnee Spring	TX60	347	Nacogdoches	1983	N
649118	Shawver	TX90	009	Archer	1969	OA
649118	Shawver	TX90	237	Jack	1981	N
012628	Shazamm	TX40	409	San Patricio	1988	N
004046	Shea	TX60	401	Rusk	1983	ONA
649149	Shearer	TX80	371	Pecos	1932	OA
010180	Shearlaw	TX80	371	Pecos	1985	OA
649211	Sheckells	TX90	009	Archer	1955	O
006416	Sheep Mountain	TX75	105	Crockett	1993	O
649366	Sheepherder	TX80	371	Pecos	1965	ON
649428	Sheffield	TX80	371	Pecos	1952	ONA
649459	Sheffield NW	TX80	371	Pecos	1957	ONA
000804	Sheffield SE	TX75	443	Terrell	1980	ONA
649490	Sheffield SW	TX80	371	Pecos	1966	ONA
649521	Sheffield Townsite	TX80	371	Pecos	1971	ONA
649614	Shelby	TX90	237	Jack	1982	N
012064	Shelby Sue	TX70	417	Shackelford	1987	OA
649707	Shelbyville	TX60	419	Shelby	1935	ON
649769	Shelbyville East	TX60	419	Shelby	1955	ONA
649800	Shelden	TX90	097	Cooke	1953	O
649986	Shell	TX70	417	Shackelford	1956	OA
650172	*Shell Point*	TX40	007	Aransas		
	Alias for: (**260433**) **Fulton Beach North** [COMB]					
650172	Shell Point	TX40	355	Nueces	1981	N
650048	Shell-Davis	TX70	083	Coleman	1959	O
650296	Shelly	TX20	175	Goliad	1969	N
650301	Shelly M	TX70	417	Shackelford	1975	O
650327	Shelter Rock	TX20	123	De Witt	1965	N
650358	Shelton	TX70	083	Coleman	1983	N
650358	Shelton	TX60	387	Red River	1978	OA
650358	Shelton	TX70	441	Taylor	1972	ONA
650364	Shelton Ranch South	TX20	469	Victoria	1974	N
650389	Shelvey	TX60	067	Cass	1957	OA
007962	Shena	TX70	083	Coleman	1983	OA
650482	Shep	TX70	441	Taylor	1958	OA
650513	Shep East	TX70	441	Taylor	1951	OA
004516	Shep SE	TX70	441	Taylor	1983	N
650544	Shep SW	TX70	441	Taylor	1961	OA
001296	Shepard	TX10	127	Dimmit	1984	N
001296	Shepard	TX90	503	Young	1979	ONA
012065	Shepard North	TX10	127	Dimmit	1985	OA
008622	Shephard Trand	TX70	429	Stephens	1984	OA
650575	Shepherd	TX40	215	Hidalgo	1956	ONA
650575	Shepherd	TX30	407	San Jacinto	1977	ONA
650606	Shepherd North	TX40	215	Hidalgo	1958	N
011259	Shepherd SE	TX40	215	Hidalgo	1987	N
650668	Shepherd South	TX40	215	Hidalgo	1956	ON
650668	Shepherd South	TX30	407	San Jacinto	1980	ONA
010182	Shepherd-Atchley	TX70	083	Coleman	1985	OA
010183	Shepherd-Wood	TX70	083	Coleman	1985	OA
004047	Shepherds	TX40	215	Hidalgo	1982	N
650699	Shepherds Mott	TX30	321	Matagorda	1962	ON
650761	Sheraliz	TX30	351	Newton	1968	OA
650807	Sheraton	TX75	399	Runnels	1976	OA
014055	Sherbino Creek	TX80	371	Pecos	1991	OA
650854	Sheri	TX70	417	Shackelford	1969	O
650885	Sheridan	TX30	089	Colorado	1940	ONA
015037	Sheridan North	TX30	089	Colorado	1993	N
651036	Sheridan SE	TX30	089	Colorado	1976	N
651040	Sheridan South	TX30	089	Colorado	1951	N
651071	Sheridan SW	TX30	089	Colorado	1971	ONA
651071	Sheridan SW	TX20	285	Lavaca	1971	ONA
005346	Sheridan West	TX20	285	Lavaca	1983	N
651102	Sheriff	TX20	057	Calhoun	1945	ONA
651133	Sheriff East	TX20	057	Calhoun	1949	ONA
651164	Sheriff North	TX20	057	Calhoun	1945	ON
014811	Sheriff NW	TX20	057	Calhoun	1993	O
651190	Sheriff SE	TX20	057	Calhoun	1978	O
651195	Sheriff Smith NE	TX20	297	Live Oak	1985	ONA
651226	Sheriff West	TX20	057	Calhoun	1958	ONA
651257	Sherman	TX90	181	Grayson	1947	ONA
009486	Sherman Airport	TX90	181	Grayson	1984	OA
651288	*Sherman County*	TX95	421	Sherman		
	Alias for: (**537353**) **Palo Duro Creek** [COMB]					
651319	Sherman East	TX90	181	Grayson	1949	ONA
003123	Sherman NW	TX90	181	Grayson	1982	OA
004984	Sherman Offshore	TX05	990	Offshore-State	1974	N
007521	Sherman Offshore SW	TX05	990	Offshore-State	1977	N
012280	Sherman Offshore West	TX05	990	Offshore-State	1987	N
651381	Sherman SE	TX90	181	Grayson	1955	ONA
651474	Sherman South	TX90	181	Grayson	1955	ONA
651505	Sherman SW	TX90	181	Grayson	1954	O
000807	Sherrill	TX60	315	Marion	1979	OA
011261	Sherry	TX70	433	Stonewall	1986	OA
651567	Sherry-Ann	TX70	417	Shackelford	1956	O
651598	Sherry-Ann West	TX70	417	Shackelford	1960	OA
651660	Sherwood	TX75	235	Irion	1968	O
651691	Sherwood Ridge	TX75	235	Irion	1961	O
015334	Sheryl	TX70	253	Jones	1994	O
651877	Shield	TX70	059	Callahan	1985	OA
651877	Shield	TX40	355	Nueces	1940	ONA
651908	Shield East	TX40	355	Nueces	1963	ON
651939	Shield North	TX40	355	Nueces	1965	N
651970	Shield South	TX40	355	Nueces	1967	O
651975	Shield SW	TX40	355	Nueces	1973	N
002345	Shield West	TX40	355	Nueces	1979	OA
009332	Shield-Kae	TX70	083	Coleman	1985	OA
002970	Shields	TX70	207	Haskell	1982	OA
652156	Shiloh	TX60	401	Rusk	1960	ONA
652187	Shiloh East	TX60	365	Panola	1961	ONA
652311	Shimek East	TX30	089	Colorado	1953	ON
013743	Shiner Pond	TX60	499	Wood	1990	OA
652484	Shinnery	TX70	253	Jones	1955	OA
004517	Shinnery Bend	TX70	447	Throckmorton	1983	N
014285	Shinnery Lake	TX70	433	Stonewall	1991	O
652510	Shipchannel	TX30	071	Chambers	1977	ONA
001298	Shipchannel South	TX30	071	Chambers	1980	N
652528	Shipley	TX80	475	Ward	1928	ONA
652559	Shipley North	TX80	475	Ward	1961	O
652652	Ships	TX95	357	Ochiltree	1956	O
652669	Shipwreck	TX30	167	Galveston	1985	N
652669	Shipwreck	TX05	990	Offshore-State	1977	N
652683	Shipwreck Shoal	TX30	321	Matagorda	1970	N
652714	Shir-Ven	TX70	133	Eastland	1952	ON
001299	Shirey	TX60	499	Wood	1981	OA
652776	Shirk	TX75	461	Upton	1956	OA
652776	Shirk	TX90	503	Young	1955	OA
652807	Shirk SE	TX90	503	Young	1959	OA
652838	Shirk South	TX90	503	Young	1961	O
652869	Shirk West	TX90	503	Young	1960	O
652900	Shirley	TX95	233	Hutchinson	1968	N
652900	Shirley	TX90	337	Montague	1984	OA
007334	Shirley Carol	TX90	337	Montague	1983	OA
013069	Shirley Von	TX70	447	Throckmorton	1988	ONA
652931	Shirley-Barbara	TX60	499	Wood	1951	OA
652962	Shirley-Barbara East	TX60	499	Wood	1964	OA
001301	Shoaf-Mergner	TX70	133	Eastland	1980	OA
653136	Shoal Creek	TX30	457	Tyler	1974	N
008798	Shoaleh	TX90	503	Young	1985	OA
015038	Shockacon	TX40	479	Webb	1994	N
014812	Shocker	TX80	371	Pecos	1994	N
653303	Shoe Hill	TX70	143	Erath	1962	O
010858	Shoemaker	TX60	401	Rusk	1986	O
000330	Shoenail	TX95	393	Roberts	1980	OA
000331	Shoenail West	TX95	393	Roberts	1980	OA
653737	Short	TX90	077	Clay	1981	OA
653737	Short	TX70	433	Stonewall	1979	OA
653799	Short Junction	TX75	267	Kimble	1947	N
011263	Short NE	TX70	433	Stonewall	1986	OA
011264	Shorty	TX70	433	Stonewall	1987	O
653892	Shoshone	TX90	237	Jack	1984	ONA
012845	Shoshone Atwell	TX70	059	Callahan	1988	OA
008321	Showcase	TX20	255	Karnes	1980	O
654078	Shown	TX90	237	Jack	1954	O
654109	Shrader	TX70	059	Callahan	1958	N
654156	Shreikey	TX95	211	Hemphill	1974	ON
654156	Shreikey	TX95	393	Roberts	1974	ON
000292	Shreikey East	TX95	211	Hemphill	1981	N
013301	Shreikey West	TX95	393	Roberts	1989	N
012424	Shroyer	TX80	227	Howard	1988	O
654295	Shubert	TX70	143	Erath	1987	N
654574	Shultz	TX70	093	Comanche	1984	N
654698	Shurley Ranch	TX75	435	Sutton	1972	N
654946	Sibley	TX70	133	Eastland	1944	N
654946	Sibley	TX20	285	Lavaca	1952	N
008739	Sidco	TX80	227	Howard	1984	OA
655090	Sidewinder	TX20	391	Refugio	1986	OA
655101	Sidney	TX70	093	Comanche	1955	ONA
014709	Siego Purco	TX75	095	Concho	1993	O
014075	Siene Bean	TX20	391	Refugio	1992	ON
655318	Sierra	TX70	133	Eastland	1987	OA
655325	Sierra Madera	TX80	371	Pecos	1977	N
012630	*Sierra NW*	TX70	133	Eastland		
	Alias for: (**168884**) **Crawford** [COMB]					
655349	Sierra Vista	TX20	297	Live Oak	1967	ONA
655360	Sierra Vista South	TX20	297	Live Oak	1974	N
002262	Siesta Lake	TX10	493	Wilson	1980	OA
655392	Sievers Cove	TX30	167	Galveston	1974	O
013521	Sig	TX10	177	Gonzales	1989	N
655426	Sigman	TX20	175	Goliad	1980	N
002264	Signal Mountain	TX80	227	Howard	1981	OA
655473	Signal Peak	TX80	109	Culberson	1960	N
655473	Signal Peak	TX80	227	Howard	1983	OA
655535	Sikes	TX70	429	Stephens	1983	ONA
655597	Siler	TX75	307	McCulloch	1953	N
655628	Siler & Johnson	TX75	307	McCulloch	1953	ON
655814	Silo	TX70	441	Taylor	1971	OA
655845	Siloam	TX60	037	Bowie	1979	N
011587	Siloam West	TX60	037	Bowie	1987	OA
655876	Silsbee	TX30	199	Hardin	1936	ONA
655907	Silsbee East	TX30	199	Hardin	1963	ONA
655938	Silsbee North	TX30	199	Hardin	1951	ONA
655969	Silsbee South	TX30	199	Hardin	1957	OA
656000	Silsbee West	TX30	199	Hardin	1941	ONA
014813	Silurian Park	TX80	317	Martin	1993	O
002649	Silver	TX75	081	Coke	1981	OA
002649	Silver	TX70	353	Nolan	1981	OA
656186	Silver Creek	TX50	161	Freestone	1981	N
656186	Silver Creek	TX50	289	Leon	1981	N
656186	Silver Creek	TX70	367	Parker	1978	N
656186	Silver Creek	TX95	483	Wheeler	1976	N
000332	Silver Creek NE	TX95	483	Wheeler	1979	OA
656310	Silver Lake	TX30	321	Matagorda	1961	N
656341	Silver Lake West	TX30	321	Matagorda	1962	N
656372	Silver Lakes	TX40	247	Jim Hogg	1953	O
013933	Silver Plow	TX30	089	Colorado	1990	N
015335	Silver Queen	TX80	227	Howard	1995	O
002265	Silver Tank	TX80	335	Mitchell	1981	OA
656434	Silver Valley	TX70	083	Coleman	1941	ONA
656465	Silver Valley East	TX70	083	Coleman	1945	N
656496	Silver Valley North	TX70	083	Coleman	1946	N
656527	Silver Valley SW	TX70	083	Coleman	1970	OA
656558	Silvercreek	TX70	353	Nolan	1955	O
656744	Silverton	TX95	045	Briscoe	1982	O
013522	Simbrah	TX20	239	Jackson	1989	N
656899	Simmons	TX70	059	Callahan	1980	OA
656899	Simmons	TX75	105	Crockett	1951	N
656936	Simmons City	TX20	297	Live Oak	1972	OA
656961	Simms	TX60	037	Bowie	1964	OA
656982	Simon	TX90	237	Jack	1984	OA
657054	Simons	TX70	207	Haskell	1972	OA

Field Code	Field Name/ Alias/Remarks	State/ Sub	Co Code	County	Disc Year	Field Type
657085	Simpson	TX75	105	Crockett	1938	OA
008740	Simpson-Mann	TX10	465	Val Verde	1984	N
657255	Simpsonville	TX30	321	Matagorda	1979	N
657271	Sims	TX85	169	Garza	1955	OA
657271	Sims	TX70	447	Throckmorton	1979	OA
657333	Sims SW	TX85	169	Garza	1959	O
015336	Sims Tank	TX20	285	Lavaca	1994	N
657364	Simsboro	TX50	161	Freestone	1983	N
657385	Simsboro North	TX50	161	Freestone	1977	N
013523	Simsboro NW	TX50	161	Freestone	1989	N
657457	Sinclair Heirs	TX40	131	Duval	1951	N
657550	Singleton	TX20	025	Bee	1950	N
657550	Singleton	TX70	143	Erath	1979	N
657550	Singleton	TX30	185	Grimes	1979	N
657550	Singleton	TX70	429	Stephens	1949	OA
657557	Singleton East	TX20	025	Bee	1979	ONA
012066	Singleton NE	TX20	025	Bee	1988	N
657674	Sinton	TX40	409	San Patricio	1934	ON
657705	*Sinton East*	TX40	409	San Patricio		
	Alias for: (**657736**) **Sinton North** [COMB]					
657736	Sinton North	TX40	409	San Patricio	1948	ONA
657767	Sinton NW	TX40	409	San Patricio	1966	O
657798	Sinton Shallow West	TX40	409	San Patricio	1948	N
657829	Sinton South	TX40	409	San Patricio	1943	N
657860	Sinton West	TX40	409	San Patricio	1943	ONA
657953	Sipe Springs	TX70	049	Brown	1910	N
657953	Sipe Springs	TX70	093	Comanche	1910	ONA
657953	Sipe Springs	TX70	133	Eastland	1910	ONA
010188	Sissy Kidd	TX70	059	Callahan	1985	N
658220	Sitterle	TX70	133	Eastland	1977	OA
658294	Sitton	TX20	175	Goliad	1970	ONA
658325	Sivells Bend	TX90	097	Cooke	1946	OA
658356	Sivells Bend East	TX90	097	Cooke	1964	OA
658480	Six Mile	TX20	057	Calhoun	1955	N
658573	Six Mile Pool	TX85	219	Hockley	1956	O
658666	Six Shooter	TX75	443	Terrell	1978	OA
658650	Six-Sixty	TX05	990	Offshore-State	1976	N
658728	Sixto	TX40	427	Starr	1964	O
009940	*Sixty Seven*	TX75	235	Irion		
	Alias for: (**658759**) **Sixty-Seven** [ALTER]					
011588	Sixty Six	TX95	211	Hemphill	1987	OA
658845	Sixty-Nine	TX80	371	Pecos	1979	ONA
658759	Sixty-Seven	TX75	235	Irion	1956	OA
658891	Skaggs	TX70	093	Comanche	1979	N
659170	Skeeters	TX60	315	Marion	1957	O
014131	Skeptic	TX90	337	Montague	1991	O
659511	Skidmore	TX20	025	Bee	1950	ON
659542	Skidmore West	TX20	025	Bee	1952	N
015039	Skill Again	TX95	357	Ochiltree	1994	N
013744	Skin	TX85	115	Dawson	1990	O
659666	Skinner	TX70	433	Stonewall	1984	OA
659728	Skinner Lakes	TX30	351	Newton	1960	ONA
659834	Skip	TX60	401	Rusk	1981	N
659852	Skipper	TX40	047	Brooks	1964	ON
659883	Skull Creek	TX30	089	Colorado	1969	N
004048	Skunk Creek	TX95	295	Lipscomb	1982	OA
660007	Slack	TX75	451	Tom Green	1963	O
014596	Slam Dunk	TX20	469	Victoria	1992	N
660177	Slash Ranch	TX80	301	Loving	1975	N
002267	Slash Ranch North	TX80	301	Loving	1980	N
660286	Slator	TX80	135	Ector	1957	ONA
660305	Slator Ranch	TX40	479	Webb	1976	N
660348	Slaughter	TX85	079	Cochran	1937	OA
660348	Slaughter	TX85	219	Hockley	1937	OA
660348	Slaughter	TX85	445	Terry	1937	OA
660534	Slaydens Creek	TX30	351	Newton	1957	OA
008958	Slaydons Slough	TX30	351	Newton	1985	N
002268	Slayton	TX90	077	Clay	1981	OA
007199	SLB	TX75	399	Runnels	1981	OA
007199	SLB	TX75	451	Tom Green	1981	OA
660596	Sledge	TX90	337	Montague	1968	O
011265	Sledgehammer	TX75	383	Reagan	1986	OA
013161	Sleeper Reef	TX80	227	Howard	1989	OA
015040	Sleepy	TX30	481	Wharton	1994	N
660689	*Sleepy Creek*	TX10	163	Frio		
	Alias for: (**048643**) **Bear Creek** [COMB]					
660720	Sleepy Hollow	TX95	483	Wheeler	1994	N
660782	Slemmons	TX70	363	Palo Pinto	1952	ON
660813	Slessinger	TX30	199	Hardin	1970	OA
660844	Slick	TX20	123	De Witt	1943	ONA
660844	Slick	TX20	175	Goliad	1943	ONA
660999	Slick East	TX20	175	Goliad	1954	ONA
012631	Slick NE	TX20	175	Goliad	1988	N
661030	Slick North	TX20	123	De Witt	1966	N
661123	Slick South	TX20	175	Goliad	1981	ONA
661185	Slick West	TX20	123	De Witt	1979	N
661061	Slick(Old)	TX20	175	Goliad	1930	O
661189	Slick-Wilcox	TX20	123	De Witt	1944	ON
661189	Slick-Wilcox	TX20	175	Goliad	1943	ONA
661323	Sling	TX10	311	McMullen	1980	N
661402	Sliva	TX20	025	Bee	1946	ONA
661402	Sliva	TX20	297	Live Oak	1946	ONA
661433	Sliva SW	TX20	025	Bee	1955	ONA
661433	Sliva SW	TX20	297	Live Oak	1955	ONA
661464	Sliva West	TX20	025	Bee	1970	N
661464	Sliva West	TX20	297	Live Oak	1970	N
661495	Sloan	TX90	237	Jack	1975	OA
661495	Sloan	TX70	417	Shackelford	1957	ONA
661495	Sloan	TX70	447	Throckmorton	1957	ONA
661495	Sloan	TX90	503	Young	1982	OA
661526	Sloan South	TX70	417	Shackelford	1959	O
661526	Sloan South	TX70	447	Throckmorton	1959	N
015337	Sloan 87	TX70	447	Throckmorton	1994	O
661557	Slocum	TX60	001	Anderson	1955	ONA
661619	Slocum East	TX60	001	Anderson	1956	O
661650	Slocum North	TX60	001	Anderson	1956	OA
661681	Slocum NW	TX60	001	Anderson	1947	ONA
661712	Slocum South	TX60	001	Anderson	1954	ONA
661743	Slocum SW	TX60	001	Anderson	1957	O
661774	Slocum West	TX60	001	Anderson	1956	ONA
661805	Slone	TX30	321	Matagorda	1968	N
661836	Slopoke	TX70	207	Haskell	1957	OA
661886	Sluder	TX70	447	Throckmorton	1975	OA
007963	Sluder North	TX70	447	Throckmorton	1982	OA
004273	Sluder South	TX70	447	Throckmorton	1983	OA
012847	SM & M	TX70	433	Stonewall	1988	OA
661929	Smada	TX90	097	Cooke	1954	OA
661929	Smada	TX90	337	Montague	1954	OA
007200	Small Boy	TX75	413	Schleicher	1981	OA
015041	Small Buffalo Hill	TX70	429	Stephens	1994	O
014814	Small Cowboy	TX40	479	Webb	1993	O
661960	Smalley	TX70	417	Shackelford	1969	N
662005	Smart	TX90	237	Jack	1977	OA
015159	SMC	TX75	413	Schleicher	1992	OA
007338	SMD	TX70	133	Eastland	1983	N
662022	Smedley	TX70	059	Callahan	1955	OA
662053	Smedley SW	TX70	059	Callahan	1969	O
007964	Smelley	TX70	367	Parker	1981	N
662115	Smidt	TX20	239	Jackson	1966	N
662134	Smiley	TX10	177	Gonzales	1978	OA
662134	Smiley	TX10	493	Wilson	1978	OA
008399	Smiley SE	TX10	177	Gonzales	1979	OA
008399	Smiley SE	TX10	493	Wilson	1979	OA
662146	Smith	TX80	003	Andrews	1950	ONA
662146	Smith	TX85	115	Dawson	1950	OA
662146	Smith	TX70	133	Eastland	1951	O
662146	Smith	TX70	151	Fisher	1983	OA
662146	Smith	TX70	253	Jones	1983	OA
662146	Smith	TX70	429	Stephens	1982	ONA
662146	Smith	TX70	441	Taylor	1982	OA
010860	Smith & Caraway	TX75	451	Tom Green	1986	O
001308	Smith Branch	TX30	471	Walker	1977	N
662208	Smith Creek	TX20	123	De Witt	1961	N
662487	Smith Perryton	TX95	357	Ochiltree	1960	ONA
662518	Smith Point	TX30	071	Chambers	1944	ONA
662549	Smith Point East	TX30	071	Chambers	1955	ONA
662549	Smith Point East	TX30	167	Galveston	1955	OA
662580	Smith Point NE	TX30	071	Chambers	1971	OA
662611	Smith Point North	TX30	071	Chambers	1954	O
662642	Smith Ranch	TX20	025	Bee	1982	OA
662642	Smith Ranch	TX20	123	De Witt	1980	N
012067	Smith-Dresser	TX70	429	Stephens	1987	N
662456	Smith-Morgan	TX70	093	Comanche	1921	OA
008741	Smithers	TX30	471	Walker	1984	N
662828	Smithers Lake	TX30	157	Fort Bend	1963	N
008742	Smithland	TX60	315	Marion	1984	ON
000816	Smithland South	TX60	315	Marion	1980	N
662983	Smithville	TX10	021	Bastrop	1977	OA
662983	Smithville	TX30	149	Fayette	1977	OA
010189	SMK	TX70	441	Taylor	1985	OA
002269	Smokehouse	TX90	009	Archer	1979	OA
005358	Smoken-Hag	TX70	429	Stephens	1983	OA
000817	Smokey	TX70	353	Nolan	1983	OA
001309	SMT	TX70	059	Callahan	1980	ONA
006600	Smuggler	TX70	433	Stonewall	1984	OA
663293	Smyer	TX85	219	Hockley	1944	OA
663293	Smyer	TX85	303	Lubbock	1944	OA
663324	Smyer NE	TX85	219	Hockley	1967	OA
663355	Smyer North	TX85	219	Hockley	1956	OA
663386	Smyer SE	TX85	303	Lubbock	1965	OA
008625	Smyer West	TX85	219	Hockley	1984	OA
002271	Smyrna	TX90	337	Montague	1979	OA
002271	Smyrna	TX90	497	Wise	1979	OA
012282	Snag Lake	TX30	039	Brazoria	1986	N
663479	Snake Creek	TX60	001	Anderson	1967	OA
663665	Snake Den	TX70	429	Stephens	1956	OA
663696	Snake Den West	TX70	429	Stephens	1957	OA
663758	Snark	TX30	199	Hardin	1969	O
663789	Snave	TX70	083	Coleman	1958	OA
663820	Snebold	TX90	009	Archer	1952	OA
001310	Sneed	TX70	083	Coleman	1983	OA
001310	Sneed	TX70	367	Parker	1980	OA
015042	Sneezy	TX20	239	Jackson	1994	N
013302	Snoga	TX10	493	Wilson	1989	OA
663963	Snooks	TX95	211	Hemphill	1978	N
663975	Snow	TX70	133	Eastland	1982	ONA
663975	Snow	TX70	429	Stephens	1984	O
663975	Snow	TX90	497	Wise	1959	OA
008626	Snow NW	TX70	133	Eastland	1984	N
664068	Snowden	TX85	115	Dawson	1951	OA
009333	Snuffy-Dion	TX20	391	Refugio	1985	N
664130	Snyder	TX70	083	Coleman	1980	ONA
664130	Snyder	TX80	227	Howard	1937	OA
664130	Snyder	TX80	335	Mitchell	1925	O
664192	Snyder North	TX85	415	Scurry	1948	OA
003937	So-Tex	TX70	441	Taylor	1982	ONA
009334	So-Tex North	TX70	441	Taylor	1985	OA
006432	So-Tex West	TX70	441	Taylor	1983	O
007341	Soc	TX70	133	Eastland	1983	N
664378	Soda Lake	TX80	475	Ward	1977	ONA
013559	Soda Lake West	TX80	475	Ward	1990	OA
009335	Soda Springs	TX70	367	Parker	1985	N
664502	Sodville	TX40	409	San Patricio	1967	N
664522	Sodville West	TX40	409	San Patricio	1972	OA
664533	Soehnge	TX40	409	San Patricio	1952	N
664564	Sojourner	TX70	207	Haskell	1950	OA
664595	Sojourner East	TX70	207	Haskell	1956	O
664626	Sojourner North	TX70	207	Haskell	1967	O
664657	Sojourner South	TX70	207	Haskell	1958	O
009336	Sol Parks	TX20	175	Goliad	1985	N
664688	Sol West	TX20	297	Live Oak	1961	N
664874	Soldiers Lake	TX10	127	Dimmit	1959	ON
664905	Soldiers Lake South	TX10	127	Dimmit	1966	N
664936	Soleberg	TX20	175	Goliad	1962	N
012848	Solley	TX85	165	Gaines	1988	OA
008799	Solo Muerto	TX40	249	Jim Wells	1984	ONA
665091	Solomon	TX70	133	Eastland	1983	OA
665277	Somerset	TX10	013	Atascosa	1911	OA
665277	Somerset	TX10	029	Bexar	1911	OA
665401	Somerville	TX30	051	Burleson	1984	N
665401	Somerville	TX70	447	Throckmorton	1957	O
008323	Somerville South	TX30	149	Fayette	1983	O
008323	Somerville South	TX30	477	Washington	1981	OA
001314	Somma Summit	TX70	083	Coleman	1979	OA

Field Code	Field Name/ Alias/Remarks	State/ Sub	Co Code	County	Disc Year	Field Type
665525	Sommer	TX40	355	Nueces	1947	OA
665556	Sommer North	TX40	355	Nueces	1964	OA
665618	Son Ross	TX75	435	Sutton	1954	O
665680	Sonny	TX70	417	Shackelford	1968	OA
665711	Sonny B	TX80	135	Ector	1963	OA
665742	Sonora	TX75	435	Sutton	1954	N
665751	Sonora East	TX75	435	Sutton	1973	N
665773	Sonora SE	TX75	435	Sutton	1951	ONA
007669	Sooner 1	TX05	990	Offshore-State	1982	N
002277	Sophia	TX10	311	McMullen	1982	ONA
666114	Sorelle	TX70	417	Shackelford	1956	ON
666114	Sorelle	TX70	447	Throckmorton	1962	N
013303	Sorensen	TX90	197	Hardeman	1989	O
666300	Sorillo	TX40	261	Kenedy	1968	N
009488	Sorrel	TX75	095	Concho	1984	O
666486	Sour Lake	TX30	199	Hardin	1893	ONA
666490	Sour Lake East	TX30	199	Hardin	1979	ON
666535	South	TX80	227	Howard	1973	OA
666544	South Bay	TX40	355	Nueces	1976	N
666548	South Bend	TX90	503	Young	1919	ONA
666579	South Bend NE	TX90	503	Young	1961	OA
666610	South Bend West	TX90	503	Young	1951	ONA
666647	South Camp	TX80	329	Midland	1975	OA
666672	South Fork	TX70	207	Haskell	1955	O
008324	South Harbour Island	TX40	355	Nueces	1981	N
951047	*South Padre Is Blk 1047*	TX05	990	Offshore-State		
	Alias for: (**306035**) **Harena** [ALTER]					
951048	*South Padre Is Blk 1048*	TX05	990	Offshore-State		
	Alias for: (**306035**) **Harena** [ALTER]					
951064	*South Padre Is Blk 1064*	TX05	990	Offshore-State		
	Alias for: (**006242**) **Block 1064-L** [ALTER]					
951065	*South Padre Is Blk 1065*	TX05	990	Offshore-State		
	Alias for: (**306035**) **Harena** [ALTER]					
951066	*South Padre Is Blk 1066*	TX05	990	Offshore-State		
	Alias for: (**306035**) **Harena** [ALTER]					
951068	*South Padre Is Blk 1068*	TX05	990	Offshore-State		
	Alias for: (**010251**) **Block 1068** [ALTER]					
006874	Southern Alliance	TX90	237	Jack	1984	ONA
012634	Southern Comfort	TX20	057	Calhoun	1988	ON
666951	Southern Pine	TX60	073	Cherokee	1948	ON
667013	Southland	TX40	131	Duval	1929	ONA
667013	Southland	TX60	423	Smith	1985	OA
667044	Southland Paper	TX30	373	Polk	1964	N
667106	Southmayd	TX90	181	Grayson	1954	OA
667110	Southmayd East	TX90	181	Grayson	1976	OA
667115	Southmayd NE	TX90	181	Grayson	1977	OA
667119	Southmayd North	TX90	181	Grayson	1977	OA
667168	Southton	TX10	029	Bexar	1922	OA
667199	Southview	TX70	441	Taylor	1989	OA
013524	*Southview (Old)*	TX70	441	Taylor		
	Alias for: (**738604**) **View** [COMB]					
667261	Southwestern	TX90	237	Jack	1971	OA
667323	Sovereign	TX70	429	Stephens	1964	OA
667323	Sovereign	TX90	503	Young	1963	OA
014484	Sovereign Genesis	TX70	133	Eastland	1992	OA
667333	Sow Branch	TX70	429	Stephens	1975	OA
007202	Sowell	TX85	269	King	1984	OA
667344	Soyuz	TX70	193	Hamilton	1975	O
667354	Spade	TX80	431	Sterling	1948	OA
667385	Spade Farms	TX85	219	Hockley	1961	O
014132	Spalding	TX85	263	Kent	1991	O
667509	Spanish Camp	TX30	245	Jefferson	1967	N
667509	Spanish Camp	TX30	481	Wharton	1936	ONA
001315	Spanish Camp North	TX30	481	Wharton	1980	ONA
667540	Spanish Camp South	TX30	481	Wharton	1961	N
667571	Spanish Camp West	TX30	481	Wharton	1966	N
667602	Spanish Fort	TX90	337	Montague	1948	OA
667615	Spanish Lake	TX30	321	Matagorda	1975	N
667647	Spanish Oaks	TX70	441	Taylor	1977	OA
015338	Spanky	TX80	227	Howard	1995	O
667695	Sparenburg	TX85	115	Dawson	1951	O
667707	Sparkler	TX90	181	Grayson	1974	OA
667710	Sparkman	TX70	093	Comanche	1973	ONA
667726	Sparks	TX95	211	Hemphill	1965	OA
667726	Sparks	TX20	285	Lavaca	1976	N
667788	Sparks-Lindsey	TX90	237	Jack	1953	O
668129	Spartan	TX40	409	San Patricio	1952	ONA
001316	Spartan NE	TX40	409	San Patricio	1981	N
668160	Spartan South	TX40	409	San Patricio	1954	ON
668470	Speaks	TX20	285	Lavaca	1948	N
668485	Speaks North	TX20	285	Lavaca	1977	N
668488	Speaks NW	TX20	285	Lavaca	1978	N
668495	Speaks SE	TX20	285	Lavaca	1973	N
668501	Speaks SW	TX20	285	Lavaca	1952	ONA
668532	Speaks West	TX20	285	Lavaca	1950	N
668563	Spearman	TX95	195	Hansford	1958	O
668594	Spearman East	TX95	195	Hansford	1954	ONA
668594	Spearman East	TX95	357	Ochiltree	1954	ONA
007965	Spearman NE	TX95	195	Hansford	1983	N
668625	Spearman North	TX95	195	Hansford	1957	ONA
014059	Spearman NW	TX95	195	Hansford	1991	N
668656	Spearman Park	TX95	195	Hansford	1959	N
668749	Spears	TX90	237	Jack	1983	N
668749	Spears	TX10	493	Wilson	1956	OA
668780	Speary	TX20	255	Karnes	1961	ONA
006601	Speary East	TX20	123	De Witt	1983	N
668811	Specenter	TX30	157	Fort Bend	1956	O
014816	Special	TX95	393	Roberts	1993	O
011268	Special K	TX90	337	Montague	1987	OA
668842	Speck	TX75	095	Concho	1953	OA
668873	Speck North	TX75	095	Concho	1961	ONA
668880	Speck SE	TX75	095	Concho	1976	O
668904	Speck South	TX75	095	Concho	1962	ONA
668912	Speck West	TX75	095	Concho	1977	O
668935	Speed-Finley	TX70	059	Callahan	1955	O
002280	Speer	TX90	503	Young	1979	N
668993	Spence	TX70	441	Taylor	1975	OA
669028	Spencer	TX70	207	Haskell	1983	OA
669028	Spencer	TX90	237	Jack	1975	N
669028	Spencer	TX80	475	Ward	1941	OA
010192	Spencer Jack	TX20	285	Lavaca	1985	N
669245	Sperry	TX95	295	Lipscomb	1979	ONA
669276	Spicer	TX95	357	Ochiltree	1962	OA
008800	Spicer-Hocking	TX95	357	Ochiltree	1984	OA
015045	Spicy	TX70	151	Fisher	1994	O
669307	Spider	TX40	247	Jim Hogg	1986	N
002281	Spies	TX20	123	De Witt	1981	N
669400	Spike	TX75	399	Runnels	1960	ONA
669431	Spike East	TX75	399	Runnels	1965	O
669462	Spike North	TX75	399	Runnels	1962	OA
669493	Spike SW	TX75	399	Runnels	1961	OA
669524	Spill	TX75	399	Runnels	1952	OA
669555	Spiller	TX10	055	Caldwell	1938	OA
669555	Spiller	TX10	187	Guadalupe	1938	OA
669586	Spillkirk	TX75	399	Runnels	1977	OA
002282	Spillman	TX10	323	Maverick	1981	OA
669596	Spinach	TX10	507	Zavala	1975	ONA
669598	*Spinach NW*	TX10	507	Zavala		
	Alias for: (**669596**) **Spinach** [COMB]					
669600	Spinach SE	TX10	507	Zavala	1975	N
669617	Spindletop	TX30	245	Jefferson	1901	ONA
008629	Spindletop Bayou	TX30	071	Chambers	1984	OA
669648	*Spindletop North*	TX30	245	Jefferson		
	Alias for: (**669617**) **Spindletop** [COMB]					
010193	Spindor	TX70	143	Erath	1978	N
669679	Spires	TX85	263	Kent	1950	OA
669679	Spires	TX70	353	Nolan	1983	O
001317	Spires North	TX85	263	Kent	1980	O
003939	Spires NW	TX85	263	Kent	1983	OA
669710	Spires West	TX85	263	Kent	1969	OA
669896	Spivey	TX85	501	Yoakum	1958	OA
670082	Splendora	TX30	291	Liberty	1954	N
670082	Splendora	TX30	339	Montgomery	1956	ONA
670113	Splendora East	TX30	291	Liberty	1968	ONA
670113	Splendora East	TX30	339	Montgomery	1958	ONA
670175	Splendora South	TX30	339	Montgomery	1953	N
670206	Splendora SW	TX30	339	Montgomery	1971	N
015046	SPM	TX20	297	Live Oak	1994	N
013526	Spoon Draw	TX75	327	Menard	1989	N
670268	Spoony	TX95	195	Hansford	1958	N
670268	Spoony	TX95	357	Ochiltree	1958	N
015047	Spots Knob	TX90	197	Hardeman	1994	O
015048	Spots Other Knob	TX90	197	Hardeman	1994	O
670547	Spraberry	TX85	115	Dawson	1946	OA
670547	Spraberry	TX80	227	Howard	1952	O
670547	Spraberry	TX80	317	Martin	1975	O
670578	Spraberry Deep	TX85	115	Dawson	1949	OA
670609	Spraberry Trend Area	TX80	173	Glasscock	1951	ONA
670609	Spraberry Trend Area	TX75	235	Irion	1952	O
670609	Spraberry Trend Area	TX80	317	Martin	1951	ONA
670609	Spraberry Trend Area	TX80	329	Midland	1951	ONA
670609	Spraberry Trend Area	TX75	383	Reagan	1950	ONA
670609	Spraberry Trend Area	TX75	461	Upton	1950	O
670640	Spraberry Trend Area East	TX80	173	Glasscock	1966	O
670671	Spraberry West	TX85	115	Dawson	1953	OA
670702	*Spraberry West Deep*	TX85	115	Dawson		
	Alias for: (**670671**) **Spraberry West** [ALTER]					
670733	Sprague	TX70	353	Nolan	1991	OA
670779	Spreen	TX75	399	Runnels	1974	ONA
670795	Spring	TX30	201	Harris	1944	O
670826	Spring Branch	TX85	263	Kent	1967	O
670919	Spring Creek	TX20	297	Live Oak	1962	N
670919	Spring Creek	TX90	503	Young	1952	OA
670950	Spring Creek East	TX90	503	Young	1953	OA
670981	Spring Creek North	TX20	297	Live Oak	1962	ONA
671012	Spring Creek South	TX90	503	Young	1968	OA
001318	Spring Creek West	TX70	447	Throckmorton	1981	OA
004274	Spring North	TX30	339	Montgomery	1983	N
671213	Spring Ranch	TX90	077	Clay	1978	OA
014133	Springbok	TX90	197	Hardeman	1991	O
671508	Springer	TX85	269	King	1964	OA
671508	Springer	TX30	339	Montgomery	1955	OA
671601	Springfield	TX40	249	Jim Wells	1988	N
671668	Springfield Lake	TX50	293	Limestone	1977	N
671818	Springtown	TX70	367	Parker	1950	ONA
671849	Springtown West	TX70	367	Parker	1987	N
671911	Sprint	TX40	273	Kleberg	1954	N
671911	Sprint	TX05	990	Offshore-State	1954	N
671942	Sprint South	TX05	990	Offshore-State	1968	N
013747	Spritzer Prubelle	TX70	253	Jones	1990	OA
672097	Spur	TX85	169	Garza	1951	O
672221	Spurger	TX30	457	Tyler	1940	ONA
672224	Spurger East	TX30	457	Tyler	1974	ONA
672252	Spurgin	TX70	417	Shackelford	1975	ONA
672407	Spurs South	TX20	297	Live Oak	1949	O
007966	Square	TX70	151	Fisher	1982	OA
014860	Square Knott	TX80	227	Howard	1994	O
672562	Squash Hollow	TX60	499	Wood	1969	OA
001319	Squiers	TX70	133	Eastland	1981	OA
672655	Squire	TX40	131	Duval	1947	ONA
672678	Squire West	TX40	131	Duval	1975	N
013162	Sralla Road	TX30	201	Harris	1989	OA
672950	St Anthony	TX70	059	Callahan	1954	OA
672950	St Anthony	TX10	163	Frio	1967	N
672981	St Anthony South	TX70	059	Callahan	1966	N
673074	St Charles	TX40	007	Aransas	1941	ON
673105	St Charles Bay	TX40	007	Aransas	1952	ON
673136	St Charles Bay South	TX40	007	Aransas	1966	ON
673167	St Charles North	TX40	007	Aransas	1953	ONA
673261	St Clair	TX95	393	Roberts	1974	ONA
673725	St John	TX60	203	Harrison	1987	N
673911	St Joseph	TX40	247	Jim Hogg	1953	OA
673911	St Joseph	TX40	479	Webb	1953	OA
673973	St Joseph Island	TX40	007	Aransas	1966	N
673973	St Joseph Island	TX05	990	Offshore-State	1966	N
674080	St Jude	TX70	417	Shackelford	1977	OA
008326	St Lawrence	TX80	173	Glasscock	1984	O
008631	St Lawrence NE	TX80	173	Glasscock	1984	OA
008632	St Lawrence SE	TX80	173	Glasscock	1984	OA
013424	St Lawrence South	TX80	173	Glasscock	1989	OA
674358	St Marys Ranch	TX50	289	Leon	1973	O
674500	St Patrick	TX70	059	Callahan	1953	O
674574	St Paul NW	TX40	409	San Patricio	1981	ONA
674593	St Paul South	TX40	409	San Patricio	1960	N

Field Code	Field Name/ Alias/Remarks	State/ Sub	Co Code	County	Disc Year	Field Type
674655	St Paul West	TX40	409	San Patricio	1968	ONA
013425	St Rita	TX80	329	Midland	1989	OA
000117	STA	TX80	329	Midland	1981	OA
008743	Stabel	TX95	295	Lipscomb	1984	N
675135	Stacey-Grant	TX75	307	McCulloch	1973	N
013527	Stacie Beth	TX75	399	Runnels	1989	ONA
675213	Stacy	TX10	163	Frio	1955	OA
675213	Stacy	TX70	447	Throckmorton	1983	N
675316	Stafford-Hart	TX20	239	Jackson	1977	N
003940	Stag Creek	TX70	093	Comanche	1983	N
675554	Staggs	TX40	479	Webb	1945	ONA
675616	Staley	TX90	077	Clay	1957	O
675616	Staley	TX90	337	Montague	1948	O
675647	Staley SE	TX90	337	Montague	1968	O
675678	Staley SW	TX90	077	Clay	1962	O
675740	Stamford NW	TX70	207	Haskell	1953	OA
675771	Stamford South	TX70	253	Jones	1953	OA
675802	Stamford SW	TX70	253	Jones	1966	O
675833	Stamford West	TX70	207	Haskell	1951	OA
675864	Stamper	TX95	195	Hansford	1987	OA
675926	Stamps	TX60	459	Upshur	1976	N
001045	Stanchos	TX20	123	De Witt	1980	OA
676236	*Stanfield*	TX90	497	Wise		
	Alias for: (**485774**) **Morris** [COMB]					
676267	Stanford	TX20	239	Jackson	1979	N
676267	Stanford	TX70	429	Stephens	1951	OA
676422	Stanley	TX70	253	Jones	1949	OA
676484	Stanley East	TX70	253	Jones	1953	OA
009337	Stanley Gray	TX85	153	Floyd	1985	OA
676515	Stanley North	TX70	253	Jones	1955	O
676546	Stanley West	TX70	253	Jones	1956	O
009947	Stanmire Lake	TX50	289	Leon	1985	N
007203	Stansberry	TX75	095	Concho	1981	O
676577	*Stanton*	TX80	317	Martin		
	Alias for: (**670609**) **Spraberry Trend Area** [COMB]					
001775	Stanton North	TX80	317	Martin	1981	OA
005365	Stanton SE	TX80	317	Martin	1983	N
676608	Staples	TX10	055	Caldwell	1953	OA
676608	Staples	TX10	187	Guadalupe	1953	OA
676639	Stapp	TX20	469	Victoria	1947	N
012636	Stapp South	TX20	469	Victoria	1988	N
676670	Stapper	TX70	133	Eastland	1951	O
676701	Star	TX70	429	Stephens	1951	O
001323	Star Dog	TX70	083	Coleman	1981	OA
676949	Stark	TX40	409	San Patricio	1955	ON
676986	Stark North	TX40	409	San Patricio	1976	ON
002426	Starke	TX90	237	Jack	1981	N
677135	Starr Brite	TX40	131	Duval	1959	ON
006602	Starr Brite South	TX40	131	Duval	1984	OA
008801	Starr Brite SW	TX40	131	Duval	1984	N
002428	Starr Brite West	TX40	131	Duval	1977	ONA
677166	Starr County NE	TX40	427	Starr	1933	N
003128	Starr North	TX40	427	Starr	1982	N
677259	Starr-Lite	TX30	089	Colorado	1958	N
005366	Starr-Lite North	TX30	089	Colorado	1983	N
677470	Starville East	TX60	423	Smith	1976	ONA
010862	Starville NE	TX60	423	Smith	1986	OA
677476	Starville North	TX60	423	Smith	1956	OA
677491	Stas	TX70	417	Shackelford	1972	OA
015050	Stasney	TX70	417	Shackelford	1994	O
677631	State Park	TX40	215	Hidalgo	1966	N
013938	State Tract 60-S Central	TX05	990	Offshore-State	1990	OA
013939	State Tract 60-S East	TX05	990	Offshore-State	1990	ONA
013940	State Tract 60-S West	TX05	990	Offshore-State	1989	ONA
014598	State Tract 339-L	TX05	990	Offshore-State	1992	N
014599	State Tract 444-S	TX05	990	Offshore-State	1992	N
677662	Stateline	TX80	003	Andrews	1965	O
677724	Statex	TX85	445	Terry	1952	OA
012071	Statue	TX20	175	Goliad	1985	N
678282	Steamboat Pass	TX20	057	Calhoun	1941	ONA
007342	Steamboat Pass SE	TX20	057	Calhoun	1983	N
002429	Steamboat Pass South	TX05	990	Offshore-State	1979	ONA
002430	Stedman	TX10	127	Dimmit	1979	N
678406	Stedman Island	TX40	355	Nueces	1951	ONA
001324	Stedman Island East	TX40	355	Nueces	1980	N
678437	Stedman Island North	TX40	355	Nueces	1970	ONA
001325	Stedman Island West	TX40	355	Nueces	1978	N
678468	Steed	TX90	237	Jack	1945	ONA
678499	Steed South	TX90	237	Jack	1950	OA
678530	Steed West	TX90	237	Jack	1954	OA
003942	Steel	TX70	059	Callahan	1983	OA
678809	Steele	TX90	503	Young	1953	OA
015163	Steele Hill	TX85	125	Dickens	1994	O
010630	Steele Ranch	TX90	503	Young	1986	N
678871	Steen	TX75	435	Sutton	1954	O
678886	Steep Hollow	TX30	041	Brazos	1978	N
679057	Stegall	TX60	401	Rusk	1951	O
679119	Stehle	TX40	249	Jim Wells	1957	O
679165	Stein	TX90	181	Grayson	1980	OA
679274	Steinmeyer	TX20	025	Bee	1953	OA
679305	Stekoll	TX95	357	Ochiltree	1960	ONA
679336	Stella	TX75	399	Runnels	1971	N
679491	*Stennett*	TX85	303	Lubbock		
	Alias for: (**407600**) **Lee Harrison** [COMB]					
014819	Stepczyk	TX30	015	Austin	1993	N
013426	Stephanie	TX30	149	Fayette	1989	OA
679584	Stephenford	TX70	417	Shackelford	1955	OA
679615	Stephens	TX90	077	Clay	1943	OA
679646	Stephens County Regular	TX70	429	Stephens	1915	ONA
679739	Stephens-Shankle	TX70	447	Throckmorton	1950	O
679781	Stephenson Point	TX30	167	Galveston	1963	ONA
015339	Stepp	TX90	197	Hardeman	1994	O
679832	Sterling	TX20	239	Jackson	1942	N
002432	Sterling City	TX80	431	Sterling	1979	N
679863	Sterling East	TX80	431	Sterling	1966	O
679894	Sterling NE	TX80	431	Sterling	1966	O
007205	Sterling North	TX80	431	Sterling	1982	OA
679925	Sterling NW	TX80	335	Mitchell	1968	OA
679925	Sterling NW	TX80	431	Sterling	1966	O
001328	Sterling Silver	TX85	033	Borden	1981	OA
679987	Sterling South	TX80	431	Sterling	1958	O
680061	Sternadel	TX90	009	Archer	1959	O
680078	Stescott	TX85	101	Cottle	1975	ONA
680078	Stescott	TX85	269	King	1975	ONA
680080	Stets	TX40	131	Duval	1972	ONA
680111	Steve	TX60	037	Bowie	1969	N
680111	Steve	TX90	237	Jack	1982	O
680142	Stevens	TX95	421	Sherman	1956	OA
013073	Stevens North	TX95	421	Sherman	1988	N
680173	*Stevenson Point*	TX30	167	Galveston		
	Alias for: (**679781**) **Stephenson Point** [ALTER]					
680204	Stewards Mill	TX50	161	Freestone	1949	ONA
680235	Stewards Mill East	TX50	161	Freestone	1962	N
680266	Stewards Mill NE	TX50	161	Freestone	1951	ON
680297	Stewards Mill West	TX50	161	Freestone	1963	N
680328	Stewardson	TX70	083	Coleman	1929	N
680421	Stewart	TX90	237	Jack	1983	ONA
680421	Stewart	TX20	239	Jackson	1942	ONA
680421	Stewart	TX70	447	Throckmorton	1978	OA
680421	Stewart	TX90	503	Young	1983	ONA
004050	Stewarton	TX90	237	Jack	1982	N
004049	Stewarton South	TX90	237	Jack	1982	N
680545	Stidham	TX10	507	Zavala	1979	N
003943	Stiff	TX70	151	Fisher	1983	N
680638	*Stiles*	TX75	383	Reagan		
	Alias for: (**670609**) **Spraberry Trend Area** [COMB]					
680666	Stiles Ranch	TX95	483	Wheeler	1978	ONA
006168	Stiles Ranch SE	TX95	483	Wheeler	1983	N
680669	Stiles South	TX75	383	Reagan	1960	N
680700	Stillman	TX40	261	Kenedy	1957	N
008328	Stillman NE	TX40	261	Kenedy	1981	N
681041	Stillwell	TX75	267	Kimble	1976	N
681072	Stimmel	TX30	481	Wharton	1954	N
014601	Stimmel West	TX30	481	Wharton	1992	N
681103	Stimpson	TX90	009	Archer	1952	O
681116	Stinnett SE	TX85	303	Lubbock	1963	OA
681196	Stith	TX70	253	Jones	1940	OA
014487	STM	TX80	335	Mitchell	1992	O
681227	Sto-Wil	TX80	329	Midland	1968	O
681258	Stockdale	TX10	493	Wilson	1958	OA
681289	Stockdale East	TX10	493	Wilson	1962	OA
011859	Stockdale NE	TX10	493	Wilson	1987	O
681320	Stockdale North	TX10	493	Wilson	1963	OA
002435	Stockdale South	TX10	493	Wilson	1981	OA
681351	Stockdale West	TX10	493	Wilson	1967	OA
681521	Stockman	TX60	419	Shelby	1975	ONA
009338	Stockman South	TX60	419	Shelby	1984	N
002437	Stockstill	TX95	179	Gray	1980	N
002437	Stockstill	TX70	363	Palo Pinto	1982	N
681568	Stockton	TX20	175	Goliad	1975	N
681568	Stockton	TX30	481	Wharton	1970	N
014143	Stockyard	TX85	165	Gaines	1991	OA
681599	Stofer	TX20	057	Calhoun	1969	ON
681661	Stokes	TX70	083	Coleman	1953	O
681754	Stolhan	TX80	227	Howard	1972	OA
681769	Stolle	TX30	481	Wharton	1978	N
002438	Stolte	TX20	297	Live Oak	1981	OA
681847	Stone	TX70	059	Callahan	1984	OA
681847	Stone	TX60	073	Cherokee	1952	O
001329	Stone Bridge	TX70	367	Parker	1980	N
001330	Stone City	TX30	041	Brazos	1979	OA
001330	Stone City	TX30	051	Burleson	1979	OA
682033	Stone Ranch	TX70	447	Throckmorton	1967	OA
682095	Stoneburg	TX90	337	Montague	1941	OA
682126	Stoneburg NE	TX90	337	Montague	1966	OA
682157	Stoneburg North	TX90	337	Montague	1953	OA
682188	Stoneburg South	TX90	337	Montague	1964	OA
682281	Stoneman	TX90	237	Jack	1958	N
682405	Stonewall	TX70	433	Stonewall	1980	OA
682622	*Stony Point*	TX50	161	Freestone		
	Alias for: (**699279**) **Teague** [ALTER]					
682901	Storey	TX10	283	La Salle	1969	ONA
002439	Storey East	TX10	283	La Salle	1981	ONA
015052	Storey South	TX10	283	La Salle	1994	ON
582911	Storey West	TX10	283	La Salle	1978	OA
682932	Storie	TX85	169	Garza	1957	OA
001332	Storie West	TX85	169	Garza	1981	OA
682940	Storm	TX95	211	Hemphill	1977	OA
009339	Storrie	TX70	363	Palo Pinto	1985	OA
003944	Stouffer	TX90	023	Baylor	1982	OA
001333	Stoup	TX70	083	Coleman	1981	N
683056	Stovall	TX70	433	Stonewall	1982	OA
683056	Stovall	TX90	503	Young	1957	OA
683087	Stovall Wells	TX90	503	Young	1961	O
683118	Stover	TX70	429	Stephens	1949	ONA
683149	Stover North	TX70	429	Stephens	1960	O
683211	Stowell	TX30	071	Chambers	1941	ONA
683211	Stowell	TX30	245	Jefferson	1941	ONA
683242	Stowell East	TX30	245	Jefferson	1962	OA
683273	Stowell North	TX30	071	Chambers	1941	ONA
683273	Stowell North	TX30	245	Jefferson	1941	ON
683304	Stowell South	TX30	245	Jefferson	1967	ONA
011269	Strader	TX90	237	Jack	1986	O
002440	Strahan	TX70	049	Brown	1984	N
002440	Strahan	TX90	237	Jack	1980	ONA
683428	Strain	TX30	199	Hardin	1956	N
683428	Strain	TX70	207	Haskell	1967	OA
683428	Strain	TX80	335	Mitchell	1983	OA
683471	Strait	TX10	127	Dimmit	1978	N
683490	Strake	TX40	131	Duval	1943	ONA
011861	Strake Deep	TX40	131	Duval	1985	N
011862	Strake Deep North	TX40	131	Duval	1987	N
683521	Strake NE	TX40	131	Duval	1966	ON
683552	Strake North	TX40	131	Duval	1953	N
001335	Straley	TX70	059	Callahan	1980	N
683614	Strand	TX70	207	Haskell	1940	OA
683614	Strand	TX70	253	Jones	1940	OA
001336	Strand NE	TX70	207	Haskell	1980	OA
010197	Stranger	TX70	363	Palo Pinto	1985	N
009341	Strat Land	TX95	195	Hansford	1985	N
009341	Strat Land	TX95	357	Ochiltree	1985	N
683707	Stratford	TX95	421	Sherman	1954	ONA
010198	Stratford Dome	TX95	421	Sherman	1985	ONA
683727	Stratford NE	TX95	421	Sherman	1973	N

Field Code	Field Name/ Alias/Remarks	State/ Sub	Co Code	County	Disc Year	Field Type
683831	Stratton	TX40	249	Jim Wells	1937	ONA
683831	Stratton	TX40	273	Kleberg	1937	ONA
683831	Stratton	TX40	355	Nueces	1937	ONA
683831	Stratton	TX75	399	Runnels	1981	N
683862	Stratton East	TX40	355	Nueces	1960	ONA
683893	Stratton Ridge	TX30	039	Brazoria	1945	OA
683908	Stratton Ridge NW	TX30	039	Brazoria	1973	OA
683924	Stratton Ridge SE	TX30	039	Brazoria	1967	N
683955	Stratton Ridge South	TX30	039	Brazoria	1953	ONA
683986	Stratton South	TX40	355	Nueces	1965	N
008333	Stratton SW	TX40	273	Kleberg	1982	ON
683998	Stratton West	TX40	249	Jim Wells	1970	N
684017	Strauch-Wilcox	TX20	025	Bee	1946	ONA
684048	Straus	TX10	127	Dimmit	1958	ON
684079	Strawn	TX90	237	Jack	1982	OA
684079	Strawn	TX70	363	Palo Pinto	1914	ONA
684110	Strawn East	TX70	363	Palo Pinto	1949	N
684141	Strawn North	TX70	363	Palo Pinto	1966	ONA
684172	Strawn NW	TX70	363	Palo Pinto	1958	ONA
684203	Stray	TX90	503	Young	1959	O
002441	Street	TX90	237	Jack	1980	ONA
684265	Streetman South	TX50	161	Freestone	1957	OA
684296	Streit	TX90	487	Wilbarger	1953	OA
684358	Stribling	TX70	429	Stephens	1938	ONA
684420	Stricker	TX90	275	Knox	1958	OA
006603	Strickhausen	TX10	283	La Salle	1984	OA
684451	Strickland	TX90	497	Wise	1962	O
012289	Stricklin	TX85	115	Dawson	1987	OA
684482	Strike	TX90	009	Archer	1988	O
684606	Stringer	TX75	081	Coke	1956	OA
684606	Stringer	TX80	431	Sterling	1956	OA
008637	Stroker	TX40	247	Jim Hogg	1984	OA
684947	Strole	TX70	253	Jones	1959	OA
684978	Stroman	TX40	247	Jim Hogg	1955	ONA
684978	Stroman	TX80	371	Pecos	1975	N
685009	Strong	TX70	363	Palo Pinto	1954	N
685009	Strong	TX40	427	Starr	1953	ONA
685047	Strong SW	TX70	429	Stephens	1978	N
685102	Stroud	TX70	429	Stephens	1941	OA
685350	Strozier	TX70	083	Coleman	1951	OA
685412	STU	TX70	207	Haskell	1962	O
685505	Stuart	TX70	363	Palo Pinto	1965	ONA
685536	Stuart City	TX10	283	La Salle	1954	N
685552	Stuart City West	TX10	283	La Salle	1976	N
685552	Stuart City West	TX40	479	Webb	1976	N
009342	Stuart Creek	TX30	089	Colorado	1985	ONA
685581	Stuart Ranch	TX95	295	Lipscomb	1977	ONA
685629	Stuart South	TX70	363	Palo Pinto	1967	N
007672	Stubblefield	TX75	399	Runnels	1984	ONA
008960	Stubblefield Creek	TX60	063	Camp	1985	ON
685908	Stulting	TX10	177	Gonzales	1951	OA
002446	Stulting North	TX10	177	Gonzales	1974	O
002447	Stumberg	TX10	127	Dimmit	1979	OA
685892	Stumberg Ranch	TX10	127	Dimmit	1973	ON
002448	Stump	TX80	003	Andrews	1981	OA
015055	Stunkard	TX70	417	Shackelford	1994	O
686001	Sturgeon	TX90	181	Grayson	1955	O
686187	Sturm	TX90	009	Archer	1950	OA
014392	Styles	TX90	275	Knox	1991	O
686311	Styles Bayou	TX30	039	Brazoria	1955	ONA
011597	Subar	TX80	335	Mitchell	1987	OA
686404	Sublime	TX30	089	Colorado	1944	ONA
646410	Sublime East	TX30	089	Colorado	1976	OA
686422	Sublime North	TX30	089	Colorado	1973	ONA
014820	Sublime South	TX20	285	Lavaca	1993	N
003129	Sublime West	TX20	285	Lavaca	1982	OA
686430	Sucher	TX20	123	De Witt	1978	N
686449	Sudden	TX75	435	Sutton	1975	N
686466	Sudie Daws	TX70	447	Throckmorton	1950	OA
686497	Sue	TX70	059	Callahan	1955	O
686497	Sue	TX40	249	Jim Wells	1979	ON
686528	Sue Ann	TX50	395	Robertson	1964	O
002451	Sue Baby	TX20	239	Jackson	1980	N
013528	Sue Jo	TX40	273	Kleberg	1989	N
686559	Sue Seay	TX90	337	Montague	1967	OA
686590	Sueise	TX75	399	Runnels	1952	OA
013305	Suemaur	TX40	427	Starr	1989	ONA
014394	Suenset	TX75	443	Terrell	1991	N
011270	Suerte	TX85	033	Borden	1987	OA
686621	Sugar Creek	TX30	457	Tyler	1975	N
686714	Sugar Hill	TX60	449	Titus	1952	OA
686776	Sugar Valley	TX30	321	Matagorda	1946	ONA
686807	Sugar Valley East	TX30	039	Brazoria	1963	O
686807	Sugar Valley East	TX30	321	Matagorda	1963	N
686838	Sugar Valley North	TX30	321	Matagorda	1966	ONA
686869	Sugar Valley SE	TX30	321	Matagorda	1970	N
686900	Sugar Valley South	TX30	321	Matagorda	1970	ONA
001339	Sugar Valley SW	TX30	321	Matagorda	1980	N
686962	Sugarland	TX30	157	Fort Bend	1928	ONA
686993	Sugarloaf	TX75	461	Upton	1970	OA
011864	Sugarloaf Mountain	TX90	155	Foard	1987	OA
687086	Sugg	TX75	235	Irion	1955	OA
687117	*Sugg North*	TX75	235	Irion		
	Alias for: (**670609**) **Spraberry Trend Area** [COMB]					
010201	Sugg Ranch	TX75	235	Irion	1985	OA
010201	Sugg Ranch	TX80	431	Sterling	1985	OA
010201	Sugg Ranch	TX75	451	Tom Green	1985	OA
687099	Sugg-Irion	TX75	235	Irion	1974	O
009007	Suggs	TX75	081	Coke	1982	OA
009007	Suggs	TX70	353	Nolan	1982	OA
010202	Suggs-Hickman	TX70	353	Nolan	1985	OA
008335	Sulfer Creek	TX20	297	Live Oak	1982	N
687272	Sullivan	TX40	355	Nueces	1936	O
687272	Sullivan	TX80	389	Reeves	1957	ONA
687272	Sullivan	TX90	503	Young	1982	OA
687303	Sullivan City	TX40	215	Hidalgo	1939	ONA
687303	Sullivan City	TX40	427	Starr	1939	ONA
687350	Sullivan City SE	TX40	215	Hidalgo	1977	ONA
687365	Sullivan City West	TX40	427	Starr	1953	N
013078	Sullivan-Atkinson	TX20	255	Karnes	1989	N
687489	Sulphur Bluff	TX50	223	Hopkins	1936	ONA
687558	Sulphur Creek West	TX20	297	Live Oak	1984	N
687582	Sulphur Draw	TX85	115	Dawson	1966	OA
687582	Sulphur Draw	TX80	317	Martin	1966	OA
687613	Sulphur Draw North	TX80	317	Martin	1967	O
687644	Sulphur Draw West	TX80	317	Martin	1968	O
006720	Sulphur River	TX50	119	Delta	1984	OA
006720	Sulphur River	TX50	223	Hopkins	1984	OA
013941	Sumac	TX75	095	Concho	1991	O
688202	Summers	TX70	447	Throckmorton	1956	O
688450	Sumner	TX90	487	Wilbarger	1957	OA
688729	Sumpter	TX90	503	Young	1982	OA
688915	Sun	TX40	427	Starr	1938	ONA
688929	Sun Belt	TX75	095	Concho	1982	OA
688929	Sun Belt	TX70	221	Hood	1978	N
688977	Sun East	TX40	427	Starr	1951	ONA
689008	Sun North	TX40	427	Starr	1941	ONA
003945	Sun T S H	TX10	283	La Salle	1983	OA
689039	Sun Valley	TX80	371	Pecos	1969	ONA
689070	Sun Valley North	TX80	371	Pecos	1969	OA
689101	Sun West	TX40	427	Starr	1948	ON
009490	Sunburst	TX80	109	Culberson	1984	OA
008336	Sundance	TX95	359	Oldham	1981	OA
689163	Sundown	TX85	219	Hockley	1978	OA
689163	Sundown	TX85	501	Yoakum	1976	OA
007967	Sundown-Lucas P	TX10	507	Zavala	1982	N
689225	Sunflower	TX80	335	Mitchell	1937	O
689225	Sunflower	TX30	373	Polk	1982	N
689225	Sunflower	TX85	445	Terry	1984	OA
689287	Suniland	TX85	169	Garza	1955	OA
689287	Suniland	TX85	305	Lynn	1955	OA
689318	Suniland West	TX85	305	Lynn	1959	O
009343	Sunlight	TX50	257	Kaufman	1985	O
689349	Sunni	TX80	389	Reeves	1964	N
689969	Sunray	TX95	341	Moore	1986	N
012072	Sunray East	TX95	233	Hutchinson	1987	N
690000	Sunrise	TX20	297	Live Oak	1977	N
690000	Sunrise	TX90	337	Montague	1957	O
690031	Sunrise East	TX90	497	Wise	1958	O
690093	Sunset	TX90	237	Jack	1985	OA
690093	Sunset	TX20	297	Live Oak	1955	ONA
690093	Sunset	TX90	337	Montague	1950	OA
690093	Sunset	TX90	497	Wise	1950	OA
690155	Sunset NE	TX90	337	Montague	1977	N
690186	Sunset South	TX90	337	Montague	1961	O
690186	Sunset South	TX90	497	Wise	1961	O
690217	Sunset SW	TX90	337	Montague	1962	O
690217	Sunset SW	TX90	497	Wise	1962	O
690248	Sunset West	TX90	337	Montague	1960	O
690248	Sunset West	TX90	497	Wise	1960	O
690279	Sunshine	TX60	183	Gregg	1982	N
690279	Sunshine	TX60	423	Smith	1980	OA
690279	Sunshine	TX70	429	Stephens	1951	OA
690434	Sunwood	TX70	447	Throckmorton	1954	OA
690465	Sunwood South	TX70	447	Throckmorton	1967	OA
008389	Supple Jack	TX20	285	Lavaca	1981	N
690475	Supron	TX60	225	Houston	1977	N
690475	Supron	TX50	289	Leon	1982	N
690527	Surprise	TX70	083	Coleman	1952	O
007968	Surprize	TX70	441	Taylor	1982	OA
690589	Survey	TX70	253	Jones	1951	O
690620	Survey 16	TX80	371	Pecos	1967	N
690713	Susan	TX85	169	Garza	1977	O
690713	Susan	TX70	417	Shackelford	1968	O
690744	Susan Mims	TX70	441	Taylor	1952	O
690775	*Susan North*	TX70	417	Shackelford		
	Alias for: (**646494**) **Shackelford NE** [COMB]					
690806	Susan Peak	TX75	451	Tom Green	1948	ONA
690837	Susan Peak East	TX75	451	Tom Green	1963	O
690868	Susan Peak North	TX75	451	Tom Green	1953	OA
690899	Susan Peak NW	TX75	451	Tom Green	1961	OA
000821	Susan Peak SE	TX75	451	Tom Green	1979	O
690930	Susan Peak South	TX75	451	Tom Green	1949	ONA
690961	Susan Prideaux	TX90	009	Archer	1971	OA
690992	Sushan	TX90	077	Clay	1967	OA
010204	Susie-Q	TX90	009	Archer	1985	OA
691023	Susita	TX75	105	Crockett	1967	ONA
691178	Sutherland	TX20	025	Bee	1985	ONA
691220	Sutil	TX10	493	Wilson	1975	OA
691333	Suttle	TX70	059	Callahan	1956	O
691364	Sutton	TX10	013	Atascosa	1958	OA
691364	Sutton	TX50	395	Robertson	1976	OA
691373	Sutton-Glasscock	TX75	435	Sutton	1973	N
009492	Suzann	TX75	399	Runnels	1984	OA
691426	Suzanne	TX90	009	Archer	1951	O
010205	Suzy	TX70	059	Callahan	1985	ONA
691558	Swager	TX70	417	Shackelford	1948	N
014821	Swaim	TX70	447	Throckmorton	1993	O
691589	Swamp	TX40	409	San Patricio	1961	O
001343	Swampfox	TX70	253	Jones	1979	OA
691620	Swan	TX70	253	Jones	1950	ONA
691682	Swan Lake	TX20	239	Jackson	1950	ONA
691713	Swan Lake East	TX20	239	Jackson	1962	ON
691744	Swan Lake NE	TX20	239	Jackson	1967	ONA
008639	Swan Lake North	TX20	239	Jackson	1984	ONA
691775	Swan Lake West	TX20	239	Jackson	1954	ON
691899	Swans Chapel	TX70	253	Jones	1954	O
691930	Swanson	TX85	303	Lubbock	1978	OA
691930	Swanson	TX30	481	Wharton	1960	N
000160	Swanson Landing	TX60	203	Harrison	1980	ONA
002455	Swanson-Choens	TX90	485	Wichita	1980	OA
008961	*Swartz*	TX90	197	Hardeman		
	Alias for: (**578864**) **Quanah** [COMB]					
692054	Swazer Creek	TX70	417	Shackelford	1956	OA
692085	Swearingen	TX30	457	Tyler	1949	O
692178	Sweden	TX40	131	Duval	1937	ONA
692209	Sweeney	TX30	039	Brazoria	1958	N
692209	Sweeney	TX90	503	Young	1948	OA
692302	Sweet	TX70	353	Nolan	1966	OA
005380	Sweet Alice	TX70	059	Callahan	1983	ONA
002456	Sweet Home	TX20	285	Lavaca	1978	ONA
001345	Sweet Savage	TX70	253	Jones	1981	OA
007970	Sweet Silver	TX95	483	Wheeler	1982	N
001346	Sweet Springs	TX70	367	Parker	1979	N

Field Code	Field Name/ Alias/Remarks	State/ Sub	Co Code	County	Disc Year	Field Type
692475	Sweet-Strawn	TX90	503	Young	1976	OA
004534	Sweetgrass	TX90	181	Grayson	1983	OA
692550	Sweetie Peck	TX80	329	Midland	1950	OA
692550	Sweetie Peck	TX75	461	Upton	1950	OA
692612	Sweetwater	TX70	151	Fisher	1955	OA
692643	Sweetwater Creek	TX95	483	Wheeler	1980	N
006936	Sweetwater Lake	TX30	167	Galveston	1984	OA
692674	Sweetwater North	TX70	151	Fisher	1981	OA
692705	Sweetwater NW	TX70	151	Fisher	1958	O
692736	Sweetwater South	TX70	353	Nolan	1970	OA
692798	Swenson	TX70	363	Palo Pinto	1978	ONA
692798	Swenson	TX70	429	Stephens	1900	N
692798	Swenson	TX70	447	Throckmorton	1973	ONA
002457	Swenson Area	TX70	433	Stonewall	1979	OA
692832	Swenson NE	TX85	169	Garza	1972	O
002466	Swenson 46	TX70	447	Throckmorton	1981	OA
002459	Swenson 100	TX70	447	Throckmorton	1949	OA
002460	Swenson 115	TX70	447	Throckmorton	1978	ONA
002461	Swenson 170	TX70	447	Throckmorton	1950	OA
002462	Swenson 171	TX70	447	Throckmorton	1957	O
692836	Swenson 172	TX70	447	Throckmorton	1978	OA
002463	Swenson 175	TX70	447	Throckmorton	1957	O
002464	Swenson 207	TX70	447	Throckmorton	1950	OA
002465	Swenson 210	TX70	447	Throckmorton	1951	OA
692808	Swenson-Barron	TX85	169	Garza	1977	OA
692829	Swenson-Garza	TX85	169	Garza	1971	OA
692831	Swenson-Garza NE	TX85	169	Garza	1972	O
009493	Swenson-Wallace	TX85	263	Kent	1984	OA
692849	Swick	TX90	181	Grayson	1977	ONA
692860	Swickheimer	TX20	175	Goliad	1969	N
005381	Swickheimer South	TX20	175	Goliad	1983	N
692984	Swink	TX90	503	Young	1948	O
693015	Swink East	TX90	503	Young	1960	OA
693046	Swink North	TX90	503	Young	1950	O
693077	Swinney Switch	TX20	297	Live Oak	1955	OA
693108	Swinney Switch East	TX20	297	Live Oak	1959	N
008338	Swoboda	TX20	175	Goliad	1982	N
008962	Sword	TX30	201	Harris	1990	N
693426	Sykes	TX75	399	Runnels	1950	OA
693457	Sykes West	TX75	399	Runnels	1953	ONA
693550	Sylvester	TX70	151	Fisher	1956	OA
693581	Sylvester East	TX70	151	Fisher	1966	OA
693612	Sylvester South	TX70	151	Fisher	1961	O
693643	Sylvester West	TX70	151	Fisher	1958	O
693845	Sym-Jac	TX60	073	Cherokee	1978	N
693875	Sym-Jac West	TX60	073	Cherokee	1979	N
694015	Syndicate	TX10	283	La Salle	1955	N
694015	Syndicate	TX10	311	McMullen	1955	N
007971	Syndicate South	TX10	311	McMullen	1981	N
006604	T A S	TX80	371	Pecos	1984	ON
006982	*T C B*	TX40	249	Jim Wells		
	Alias for: (**707913**) **Tijerina-Canales-Blucher** [ALTER]					
694768	T C I	TX80	371	Pecos	1949	ONA
007345	T C I West	TX80	371	Pecos	1983	ONA
010209	T C O	TX70	429	Stephens	1985	OA
013079	T C P Rincon	TX40	047	Brooks	1988	N
013080	T C P Rincon East	TX40	047	Brooks	1988	N
694799	T C U	TX90	097	Cooke	1950	O
694830	T C W B	TX90	497	Wise	1956	ONA
007972	T D	TX75	451	Tom Green	1982	ONA
694861	T D P	TX70	447	Throckmorton	1950	O
694892	T D Y	TX70	353	Nolan	1957	OA
694923	T Diamond	TX70	433	Stonewall	1956	O
010210	T E	TX90	197	Hardeman	1985	OA
694985	T E Bar	TX80	103	Crane	1956	OA
007973	T E C	TX70	133	Eastland	1982	N
008964	T H I	TX70	363	Palo Pinto	1985	N
008640	T J	TX60	347	Nacogdoches	1984	N
004051	T J B	TX90	009	Archer	1982	OA
695036	T J C	TX75	399	Runnels	1976	OA
001347	T J M	TX70	367	Parker	1981	N
010863	T J Neill	TX70	441	Taylor	1986	O
695047	T K S	TX90	009	Archer	1949	O
695078	T M Oconnor	TX20	175	Goliad	1964	N
695109	T O G C	TX70	447	Throckmorton	1970	O
695123	T P F	TX70	417	Shackelford	1975	OA
695133	T S P	TX70	253	Jones	1974	OA
695138	T S P South	TX70	253	Jones	1975	OA
010211	T Stockton	TX20	175	Goliad	1985	N
695176	T T E	TX90	237	Jack	1973	ONA
007974	T U G	TX70	253	Jones	1984	OA
014395	T W P	TX75	399	Runnels	1991	OA
695233	T X L	TX80	135	Ector	1944	OA
695264	T X L North	TX80	135	Ector	1959	OA
695295	T X L NW	TX80	135	Ector	1956	O
694675	T-B-M	TX90	485	Wichita	1954	O
694706	T-Bo	TX10	493	Wilson	1958	O
694737	T-C	TX20	391	Refugio	1952	OA
006170	T-C-B North	TX40	273	Kleberg	1944	OA
009344	T-C-B West	TX40	273	Kleberg	1985	N
694954	T-E-A	TX10	311	McMullen	1955	OA
695202	T-W-G	TX90	485	Wichita	1953	O
695326	Taack	TX90	503	Young	1966	OA
695357	Tabasco	TX40	215	Hidalgo	1952	ONA
695388	Tabasco North	TX40	215	Hidalgo	1953	N
003542	Tabasco West	TX40	215	Hidalgo	1987	N
695394	Tabiatha	TX30	481	Wharton	1977	N
695543	Tabor	TX90	197	Hardeman	1991	O
695574	Tackett	TX70	417	Shackelford	1982	OA
695574	Tackett	TX90	503	Young	1946	O
695667	*Tacoma*	TX60	365	Panola		
	Alias for: (**538128**) **Panola** [COMB]					
007977	Taff	TX70	133	Eastland	1982	ONA
695677	Taffey	TX90	337	Montague	1977	OA
004052	Taffhy	TX80	301	Loving	1982	N
695760	Taft	TX40	409	San Patricio	1935	ONA
695791	Taft Deep	TX40	409	San Patricio	1959	OA
695822	Taft Deep NE	TX40	409	San Patricio	1960	O
695915	Taft East	TX40	409	San Patricio	1946	ONA
695946	Taft NE	TX40	409	San Patricio	1963	ONA
695977	Taft North	TX40	409	San Patricio	1960	ONA
696008	Taft SE	TX40	409	San Patricio	1960	OA
696039	Taft South	TX40	409	San Patricio	1952	ONA
693054	Taft SW	TX40	409	San Patricio	1977	N
696070	Taft West	TX40	409	San Patricio	1950	ONA
011870	Taguache Creek	TX40	505	Zapata	1987	N
001348	Tahoe	TX85	165	Gaines	1981	N
696101	Tahoka	TX85	305	Lynn	1953	OA
007978	Tahoka North	TX85	305	Lynn	1982	OA
696132	Tait	TX30	089	Colorado	1951	N
696194	Tajos	TX40	261	Kenedy	1964	N
696225	Tal Vez	TX40	479	Webb	1950	ONA
696228	Tal Vez East	TX40	479	Webb	1975	ONA
696256	Tal Vez South	TX40	479	Webb	1952	ON
002467	Talbert East	TX90	487	Wilbarger	1981	OA
696359	Talbot	TX80	227	Howard	1994	ON
696380	Talco	TX60	159	Franklin	1936	OA
696380	Talco	TX60	449	Titus	1936	OA
014062	Talco Deep	TX60	449	Titus	1991	N
636391	Talco West	TX60	159	Franklin	1978	OA
002468	Taliaferro	TX60	401	Rusk	1982	ONA
002468	Taliaferro	TX60	423	Smith	1982	ONA
696457	Talley Island	TX40	007	Aransas	1979	N
001349	Talley Island East	TX40	007	Aransas	1980	N
696535	Tally	TX90	077	Clay	1947	OA
696783	Talpa	TX70	083	Coleman	1945	ONA
696814	Talpa North	TX70	083	Coleman	1951	OA
696845	Talpa South	TX75	399	Runnels	1970	O
696848	Talpa SW	TX75	399	Runnels	1974	ONA
696859	Talray	TX70	083	Coleman	1972	O
001350	Talus	TX70	363	Palo Pinto	1980	N
696907	Tamara	TX85	501	Yoakum	1957	O
007979	Tamco	TX70	083	Coleman	1983	OA
697045	Tami	TX60	499	Wood	1978	OA
697062	Tamina	TX30	339	Montgomery	1954	OA
013431	Tammy	TX70	447	Throckmorton	1989	OA
697279	Tanglewood	TX30	287	Lee	1948	ONA
011272	Tango	TX70	059	Callahan	1986	O
697310	Tankersley	TX75	235	Irion	1945	ONA
697310	Tankersley	TX75	413	Schleicher	1950	O
007980	Tankersley SW	TX75	235	Irion	1980	OA
007980	Tankersley SW	TX75	413	Schleicher	1980	OA
014135	Tankersley West	TX75	235	Irion	1991	O
697358	Tantabogue Creek	TX30	455	Trinity	1980	ONA
697372	Taos	TX75	235	Irion	1970	ONA
697403	Tap	TX85	269	King	1953	OA
008744	Tapatio	TX70	417	Shackelford	1984	N
002469	Tapco	TX70	059	Callahan	1982	O
697589	Taquachie	TX40	505	Zapata	1959	N
001351	Taquachie Creek	TX40	505	Zapata	1981	N
004053	Tar	TX80	173	Glasscock	1983	OA
697603	Tar Baby	TX40	215	Hidalgo	1978	N
697806	Tarancahuas	TX40	131	Duval	1939	OA
697837	Tarancahuas South	TX40	131	Duval	1970	OA
011871	Tarantula	TX40	247	Jim Hogg	1987	N
014396	Tard	TX90	197	Hardeman	1992	O
012884	Tarna	TX85	219	Hockley	1988	OA
697961	Tarzan	TX80	317	Martin	1966	ON
697992	Tascosa	TX95	359	Oldham	1957	O
698054	Tate	TX50	161	Freestone	1971	N
698240	Tatum	TX60	365	Panola	1956	OA
698240	Tatum	TX60	401	Rusk	1956	OA
698271	Tatum Area NW	TX60	401	Rusk	1954	O
698279	Tatum North	TX60	203	Harrison	1985	N
698279	Tatum North	TX60	365	Panola	1979	N
698279	Tatum North	TX60	401	Rusk	1979	N
698302	Tatum SW	TX60	401	Rusk	1971	N
698395	Taubert	TX90	237	Jack	1942	O
698439	Taurus	TX80	475	Ward	1975	ONA
698448	Tavener	TX30	157	Fort Bend	1979	N
001352	Tavener East	TX30	157	Fort Bend	1980	N
698457	Tawakoni	TX50	257	Kaufman	1968	OA
698466	Tawakoni NE	TX50	257	Kaufman	1973	N
009951	Tawakoni South	TX50	257	Kaufman	1983	OA
698488	Taylor	TX70	133	Eastland	1955	N
698488	Taylor	TX95	357	Ochiltree	1981	N
698488	Taylor	TX70	429	Stephens	1950	ON
698488	Taylor	TX70	441	Taylor	1982	OA
698488	Taylor	TX90	503	Young	1941	ONA
698519	Taylor Bayou East	TX30	245	Jefferson	1966	ON
698550	Taylor Bayou South	TX30	245	Jefferson	1959	ONA
011872	Taylor Cade	TX75	399	Runnels	1987	O
698612	Taylor County Regular	TX70	441	Taylor	1916	ONA
006466	Taylor Creek	TX60	401	Rusk	1986	N
009345	Taylor Draw	TX75	461	Upton	1985	OA
698674	Taylor Hill	TX70	447	Throckmorton	1978	OA
015056	Taylor Hill South	TX70	447	Throckmorton	1991	OA
014488	Taylor Hill West	TX70	447	Throckmorton	1992	OA
698736	Taylor Lake	TX30	201	Harris	1965	ONA
010864	Taylor Lake East	TX30	201	Harris	1985	N
015057	Taylor Lake North	TX30	201	Harris	1993	N
010213	Taylor Lake West	TX30	201	Harris	1985	N
698767	Taylor Link	TX80	371	Pecos	1929	ONA
009494	Taylor Link West	TX80	371	Pecos	1984	OA
698705	Taylor-Ina	TX10	325	Medina	1922	ONA
007676	Taylor-Wilson	TX70	429	Stephens	1983	ONA
006937	Taylors Bayou	TX30	245	Jefferson	1984	N
002470	TDC	TX90	337	Montague	1979	OA
699279	Teague	TX50	161	Freestone	1945	N
008641	Teague NE	TX50	161	Freestone	1984	N
699297	Teague South	TX50	161	Freestone	1979	N
699297	Teague South	TX50	293	Limestone	1983	N
699304	Teague SW	TX50	161	Freestone	1974	N
699307	Teague Townsite	TX50	161	Freestone	1967	N
699310	Teague West	TX50	161	Freestone	1952	N
014294	Teague-Keller	TX70	049	Brown	1987	N
011602	Teague-Sage	TX70	049	Brown	1987	OA
699333	Teal	TX10	311	McMullen	1975	ONA
012291	Teal South	TX10	311	McMullen	1988	OA
015058	Team	TX90	197	Hardeman	1994	O
011016	Teare Trust	TX95	295	Lipscomb	1985	N
699527	Teas	TX50	161	Freestone	1967	ONA
699527	Teas	TX85	169	Garza	1957	OA
699558	Teas East	TX85	169	Garza	1958	OA

Field Code	Field Name/ Alias/Remarks	State/ Sub	Co Code	County	Disc Year	Field Type
699589	Teas North	TX85	169	Garza	1958	O
699713	Tecolote	TX40	249	Jim Wells	1952	OA
699717	Tecolote East	TX40	249	Jim Wells	1978	N
001353	Tecolote NE	TX40	249	Jim Wells	1979	N
003087	Tecolote Ranch	TX40	247	Jim Hogg	1981	N
011604	Tecolote SE	TX40	249	Jim Wells	1979	N
699775	Tecolote West	TX40	249	Jim Wells	1956	ONA
699806	Tecula	TX60	073	Cherokee	1955	N
000824	Tecula SE	TX60	073	Cherokee	1981	N
000825	Tecula South	TX60	073	Cherokee	1980	OA
008965	Tecumseh	TX70	059	Callahan	1985	OA
700116	Tedbit	TX85	165	Gaines	1971	OA
011873	Tee Box	TX50	213	Henderson	1987	N
002957	Tee Jay	TX70	133	Eastland	1977	ONA
006171	Tee Jay North	TX70	133	Eastland	1983	N
700178	Tehuacana	TX50	293	Limestone	1940	O
001354	Tehuacana Creek	TX50	161	Freestone	1981	N
700222	Teichman Point	TX30	167	Galveston	1976	N
004054	Teipas West	TX40	249	Jim Wells	1982	N
700240	Teir	TX70	447	Throckmorton	1957	OA
700271	Tejas	TX20	175	Goliad	1970	ONA
700271	Tejas	TX70	417	Shackelford	1977	ONA
700488	Telarana	TX20	025	Bee	1959	ON
700488	Telarana	TX20	391	Refugio	1959	ON
700519	Telarana North	TX20	025	Bee	1970	OA
009346	Telephone Post	TX10	311	McMullen	1985	OA
700581	Telferner	TX20	469	Victoria	1937	ONA
700612	Telferner East	TX20	469	Victoria	1945	ONA
700625	Telferner NE	TX20	469	Victoria	1981	N
700643	Telferner North	TX20	469	Victoria	1960	ONA
008339	Telferner NW	TX20	469	Victoria	1980	N
700674	Telferner South	TX20	469	Victoria	1967	N
700680	Telferner SW	TX20	469	Victoria	1972	N
013942	Telferner West	TX20	469	Victoria	1990	N
004055	Tempas	TX40	505	Zapata	1982	N
700922	Templeton	TX70	083	Coleman	1947	ONA
700953	Templeton East	TX70	083	Coleman	1954	O
700984	Templeton North	TX70	083	Coleman	1959	ONA
014295	Ten Gallon	TX85	415	Scurry	1992	OA
701077	Ten Mile Creek	TX30	361	Orange	1962	ONA
701142	Tena	TX70	417	Shackelford	1979	OA
701170	Tenaha	TX60	419	Shelby	1965	N
004538	Tenaha South	TX60	419	Shelby	1983	N
701176	Tenaha SW	TX60	419	Shelby	1976	N
701185	Tenal	TX90	503	Young	1975	OA
701193	Tenaz	TX80	371	Pecos	1978	ONA
701201	Tenerias	TX40	261	Kenedy	1953	N
701201	Tenerias	TX40	489	Willacy	1953	N
013563	Tenison	TX80	173	Glasscock	1990	OA
014137	Tenna	TX30	481	Wharton	1991	OA
701263	Tennessee Colony	TX60	001	Anderson	1949	ONA
701294	Tennessee Colony East	TX60	001	Anderson	1972	N
701304	Tennessee Colony NE	TX60	001	Anderson	1976	OA
008340	Tennessee Colony SW	TX60	001	Anderson	1981	OA
701325	Tenney Creek	TX10	055	Caldwell	1940	OA
701356	Tennyson	TX75	081	Coke	1948	O
010215	Tepco	TX90	097	Cooke	1985	OA
008642	Tercera Vez	TX85	165	Gaines	1984	OA
701573	Teree	TX70	429	Stephens	1959	O
701604	Teresa	TX90	237	Jack	1979	OA
701604	Teresa	TX40	249	Jim Wells	1955	N
701604	Teresa	TX90	497	Wise	1979	OA
001355	Teri	TX70	417	Shackelford	1979	OA
011274	Terra Ross	TX85	269	King	1987	O
010216	Terratory	TX75	461	Upton	1985	OA
702052	Terrell	TX90	503	Young	1977	OA
702069	Terrell Point	TX20	175	Goliad	1943	ONA
702069	Terrell Point	TX20	469	Victoria	1951	N
702100	Terrell Point East	TX20	175	Goliad	1967	ONA
702131	Terrell Point South	TX20	175	Goliad	1967	OA
702162	Terrell Point West	TX20	175	Goliad	1952	ONA
702193	Terry	TX70	151	Fisher	1963	OA
702193	Terry	TX80	431	Sterling	1981	OA
702235	Terry Norman	TX75	327	Menard	1977	OA
702255	Terryon	TX85	445	Terry	1954	OA
702286	Terryville	TX20	123	De Witt	1974	N
702317	Terryville SW	TX20	123	De Witt	1961	N
702348	Terryville West	TX20	123	De Witt	1969	ONA
702379	Tesoro	TX40	131	Duval	1938	ONA
702503	Tex-Am	TX90	237	Jack	1951	OA
702503	Tex-Am	TX70	363	Palo Pinto	1982	O
013310	Tex-Ann	TX70	429	Stephens	1989	ONA
702518	Tex-Flor	TX85	165	Gaines	1977	OA
702534	Tex-Hamon	TX85	115	Dawson	1962	OA
702534	Tex-Hamon	TX80	317	Martin	1962	OA
007677	Tex-Hamon North	TX85	115	Dawson	1982	OA
702565	Tex-Harvey	TX80	329	Midland	1949	O
702596	Tex-Mex	TX85	165	Gaines	1951	ONA
702627	Tex-Mex SE	TX85	165	Gaines	1963	OA
702658	Tex-Pac	TX85	165	Gaines	1956	ONA
702665	Tex-Pac South	TX85	165	Gaines	1975	O
702689	Tex-Sin	TX85	165	Gaines	1962	OA
702711	Tex-Sin NE	TX85	165	Gaines	1973	ON
013082	Texakoma	TX90	503	Young	1988	OA
013311	Texakoma Horse Creek	TX70	447	Throckmorton	1989	OA
702720	Texam	TX20	297	Live Oak	1957	ON
702751	Texam East	TX20	297	Live Oak	1963	ONA
702756	Texam North	TX20	297	Live Oak	1978	N
702782	Texam South	TX20	297	Live Oak	1957	ONA
702813	Texan Gardens	TX40	215	Hidalgo	1963	N
013312	Texan Gardens NE	TX40	215	Hidalgo	1989	N
002472	Texan Gardens North	TX40	215	Hidalgo	1982	N
702844	Texana	TX20	239	Jackson	1943	ONA
702875	Texana East	TX20	239	Jackson	1964	O
702906	Texana North	TX20	239	Jackson	1959	ONA
702937	Texana South	TX20	239	Jackson	1960	ON
702968	Texana SW	TX20	239	Jackson	1964	N
702999	Texana West	TX20	239	Jackson	1966	N
014172	Texanita	TX40	427	Starr	1991	N
703045	Texarkana South	TX60	037	Bowie	1975	OA
010217	Texarkana West	TX60	037	Bowie	1985	OA
703061	Texas Bend	TX80	301	Loving	1971	N
703072	Texas City Dike	TX30	167	Galveston	1975	OA
703079	Texas City Dike North	TX30	167	Galveston	1976	N
010218	Texas Concho	TX75	095	Concho	1985	OA
000333	Texas Hugoton	TX95	195	Hansford	1927	N
000333	Texas Hugoton	TX95	205	Hartley	1927	N
000333	Texas Hugoton	TX95	341	Moore	1927	N
000333	Texas Hugoton	TX95	421	Sherman	1927	N
007982	Texas North	TX90	337	Montague	1982	OA
009496	Texas Rose	TX70	207	Haskell	1984	OA
014606	Texas-57	TX70	363	Palo Pinto	1993	N
703123	Texel	TX75	461	Upton	1954	ONA
012640	Texfel	TX95	211	Hemphill	1988	N
703154	Texhoma	TX95	421	Sherman	1994	N
703179	Texlaw	TX80	371	Pecos	1974	O
703216	Texo	TX90	503	Young	1955	O
703230	Texola	TX95	483	Wheeler	1977	N
703247	Texoline	TX70	143	Erath	1962	N
703278	Texoma	TX90	275	Knox	1956	O
703309	Texoma East	TX90	275	Knox	1956	OA
703340	Texoma NE	TX90	275	Knox	1956	O
703402	Texon	TX75	383	Reagan	1963	ON
010865	Texon East	TX75	383	Reagan	1986	ONA
703433	Texon North	TX75	383	Reagan	1967	O
703464	Texon South	TX75	383	Reagan	1968	ONA
703495	Texon West	TX75	383	Reagan	1964	OA
703790	Thalia	TX90	155	Foard	1947	ONA
703821	Thalia North	TX90	155	Foard	1965	OA
703852	Thalia West	TX90	155	Foard	1972	OA
703883	Thanksgiving	TX40	131	Duval	1955	ONA
703883	Thanksgiving	TX70	353	Nolan	1981	OA
703914	Thanksgiving South	TX40	131	Duval	1968	ONA
015059	The Prince	TX20	239	Jackson	1994	N
015060	The Rub	TX20	239	Jackson	1993	N
704038	Theda Grimm	TX80	371	Pecos	1963	N
704069	Theis	TX20	025	Bee	1945	ONA
704078	Theis South	TX20	025	Bee	1976	N
011875	Theis-Wilcox	TX20	025	Bee	1962	N
007983	Theiss	TX90	197	Hardeman	1982	OA
704100	Theljon	TX40	427	Starr	1952	ONA
008643	Theo Jireh	TX70	133	Eastland	1984	ONA
014822	Theodore	TX75	413	Schleicher	1993	OA
704162	Thetford	TX90	497	Wise	1959	ON
704193	Theuvenins Creek	TX30	457	Tyler	1957	OA
704224	Theuvenins Creek North	TX30	457	Tyler	1959	O
704255	Theuvenins Creek South	TX30	457	Tyler	1965	ONA
704364	Thigpen	TX20	175	Goliad	1975	N
704364	*Thigpen*	TX80	371	Pecos		
	Alias for: (**704379**) **Thigpin** [RENAM]					
704379	Thigpin	TX80	371	Pecos	1958	ONA
704410	Thigpin South	TX80	371	Pecos	1970	O
013752	Third Choice	TX70	253	Jones	1991	OA
704503	Thirteen	TX10	127	Dimmit	1959	OA
704534	Thirteen East	TX10	127	Dimmit	1959	OA
002474	Thirteen South	TX10	127	Dimmit	1980	ONA
704596	Thirteen West	TX10	127	Dimmit	1965	OA
704658	Thirty-Thirty	TX85	033	Borden	1958	O
704742	Thistle	TX80	371	Pecos	1984	OA
704844	Thomand	TX75	235	Irion	1952	O
704875	Thomas	TX30	089	Colorado	1971	N
704875	Thomas	TX85	101	Cottle	1982	N
704875	Thomas	TX90	237	Jack	1951	O
704875	Thomas	TX70	253	Jones	1983	OA
704875	Thomas	TX75	399	Runnels	1984	N
704875	Thomas	TX90	503	Young	1982	ONA
704968	Thomas Dix	TX40	409	San Patricio	1953	ONA
704999	Thomas Dix SW	TX40	409	San Patricio	1955	O
001358	Thomas Lake	TX50	213	Henderson	1979	ONA
705030	Thomas Lockhart	TX40	131	Duval	1937	ONA
705080	Thomas Ranch	TX70	353	Nolan	1978	ONA
014722	Thomas Tank	TX40	131	Duval	1994	O
704937	Thomas-Davis	TX70	429	Stephens	1958	O
705011	Thomas-Fuller	TX90	503	Young	1973	OA
705110	Thomason	TX75	105	Crockett	1976	N
705110	Thomason	TX30	351	Newton	1972	OA
705123	Thomaston	TX20	123	De Witt	1940	ONA
705123	Thomaston	TX20	469	Victoria	1940	ONA
705154	Thomaston North	TX20	123	De Witt	1969	ON
705216	Thompson	TX30	157	Fort Bend	1921	ONA
705216	Thompson	TX80	335	Mitchell	1980	OA
705216	Thompson	TX70	441	Taylor	1982	OA
002475	Thompson Bend	TX10	323	Maverick	1980	OA
705309	Thompson North	TX30	157	Fort Bend	1939	OA
705371	Thompson SE	TX30	157	Fort Bend	1956	OA
705402	Thompson South	TX30	157	Fort Bend	1940	ONA
705433	Thompson SW	TX30	157	Fort Bend	1956	OA
705588	Thompsonville NE	TX40	247	Jim Hogg	1959	ONA
705588	Thompsonville NE	TX40	479	Webb	1959	ONA
011275	Thor-Haggerty	TX60	203	Harrison	1987	OA
002476	Thoreen	TX10	507	Zavala	1981	ONA
705681	Thorn	TX90	097	Cooke	1976	OA
705681	Thorn	TX75	267	Kimble	1974	N
014823	Thornberry South	TX90	077	Clay	1993	O
705743	Thornburg	TX70	353	Nolan	1980	OA
705774	Thorndike	TX95	179	Gray	1965	ONA
705774	Thorndike	TX95	483	Wheeler	1965	ONA
705789	Thorndike East	TX95	483	Wheeler	1980	N
002477	Thornrock	TX10	331	Milam	1981	OA
705805	Thornton	TX50	293	Limestone	1975	N
705805	Thornton	TX70	441	Taylor	1955	ONA
705836	Thornton South	TX50	293	Limestone	1980	N
705836	Thornton South	TX70	441	Taylor	1956	ONA
706015	Thorp Springs	TX70	221	Hood	1973	N
706053	Thorwell	TX90	237	Jack	1971	OA
706115	Thrall	TX10	491	Williamson	1915	OA
706177	Thrash	TX90	197	Hardeman	1965	OA
706208	Thrasher	TX90	097	Cooke	1959	OA
706239	Threadgill	TX90	337	Montague	1951	OA
706301	Three Aces	TX70	059	Callahan	1953	OA
706332	Three Acres South	TX70	059	Callahan	1963	N
706361	Three B	TX90	503	Young	1974	OA
706363	Three Bar	TX80	003	Andrews	1945	ONA
013164	Three Billies	TX70	433	Stonewall	1989	OA

Field Code	Field Name/ Alias/Remarks	State/ Sub	Co Code	County	Disc Year	Field Type
013529	Three Corrals	TX95	393	Roberts	1989	N
010866	Three Girls	TX80	495	Winkler	1986	N
706425	Three Islands East	TX40	061	Cameron	1955	N
012641	Three J	TX30	167	Galveston	1988	N
013943	Three Leaguers	TX80	135	Ector	1991	O
706563	Three Muskateers	TX70	363	Palo Pinto	1978	ONA
014078	Three Nags	TX80	135	Ector	1991	OA
000107	Three Rivers	TX20	297	Live Oak	1981	N
706673	Three Sisters	TX70	417	Shackelford	1957	O
007984	Three Way	TX70	133	Eastland	1982	N
007984	Three Way	TX85	169	Garza	1958	OA
002479	Three-Fifty	TX80	227	Howard	1981	OA
012642	Three-M	TX75	451	Tom Green	1988	OA
014138	Three-O-Three	TX85	165	Gaines	1991	OA
012643	Three-T	TX90	009	Archer	1988	OA
706735	Three-Way	TX90	009	Archer	1951	O
706766	Three-Way East	TX90	009	Archer	1961	OA
706797	Threet	TX90	009	Archer	1958	O
706828	Threet South	TX90	009	Archer	1959	O
706859	Thrifty	TX70	049	Brown	1946	OA
010867	Thrifty North	TX70	049	Brown	1986	O
004541	Thrifty South	TX70	049	Brown	1983	OA
014489	Thrifty West	TX70	049	Brown	1992	O
011606	Throckmorton	TX70	447	Throckmorton	1987	ON
706890	Throckmorton Co Regular	TX70	447	Throckmorton	1924	ONA
706921	Throckmorton East	TX70	447	Throckmorton	1959	OA
706952	Throckmorton North	TX70	447	Throckmorton	1950	OA
706962	Throckmorton NW	TX70	447	Throckmorton	1973	OA
006511	Throckmorton SE	TX70	447	Throckmorton	1984	OA
706983	Throckmorton South	TX70	447	Throckmorton	1955	OA
002480	Throckmorton SW	TX70	447	Throckmorton	1982	N
707055	Thunder	TX70	253	Jones	1984	OA
707066	Thunderbird	TX70	363	Palo Pinto	1982	OA
707066	Thunderbird	TX80	371	Pecos	1972	ONA
007985	Thundercloud	TX70	083	Coleman	1981	N
001360	Thurber Lake	TX70	143	Erath	1980	N
011276	Thurber Ranch	TX70	143	Erath	1986	N
707091	Thurman	TX70	253	Jones	1974	O
707107	Thursday	TX30	455	Trinity	1972	N
707120	Thursday West	TX30	455	Trinity	1975	OA
008345	Tibaldo	TX30	167	Galveston	1982	ONA
707355	Tidehaven	TX30	321	Matagorda	1946	ONA
707384	Tidehaven Deep	TX30	321	Matagorda	1972	N
707386	Tidehaven East	TX30	321	Matagorda	1968	ON
707417	Tidehaven North	TX30	321	Matagorda	1955	ONA
707448	Tidehaven South	TX30	321	Matagorda	1946	N
707479	Tidehaven West	TX30	321	Matagorda	1962	N
707541	Tidwell	TX90	497	Wise	1955	OA
707543	Tierney	TX20	123	De Witt	1984	N
013084	Tierra Rica	TX40	131	Duval	1989	N
006173	Tiffany	TX40	479	Webb	1983	N
707572	Tiger	TX40	131	Duval	1950	ON
014825	Tiger Bend	TX20	285	Lavaca	1993	N
012294	Tigre Grande	TX40	505	Zapata	1987	N
707851	*Tijerina*	TX40	249	Jim Wells		
	Alias for: (**707913**) **Tijerina-Canales-Blucher** [COMB]					
707882	*Tijerina-Canales*	TX40	249	Jim Wells		
	Alias for: (**707913**) **Tijerina-Canales-Blucher** [COMB]					
707913	Tijerina-Canales-Blucher	TX40	249	Jim Wells	1941	ONA
707913	Tijerina-Canales-Blucher	TX40	273	Kleberg	1941	ONA
707944	Tijerina-Cnls-Bluchr East	TX40	273	Kleberg	1966	ONA
011607	Tijerina-Cnls-Bluchr North	TX40	273	Kleberg	1944	O
708068	Tilden East	TX10	311	McMullen	1977	N
708130	Tilden SE	TX10	311	McMullen	1954	O
708161	Tilden South	TX10	311	McMullen	1955	ONA
708223	Tilghman	TX90	237	Jack	1949	ON
006725	Tillerson	TX95	357	Ochiltree	1984	N
708254	Tillery	TX75	413	Schleicher	1953	ONA
708285	Tillery NW	TX75	413	Schleicher	1968	ON
708316	Tillery South	TX75	413	Schleicher	1968	N
708347	Tillery SW	TX75	413	Schleicher	1953	ONA
708378	Tillmon	TX50	293	Limestone	1969	N
015343	Tiltin Tom	TX70	433	Stonewall	1994	O
708409	Tilton	TX70	059	Callahan	1979	N
001362	Tim Mitchell	TX70	367	Parker	1981	N
708502	Timber Creek	TX90	097	Cooke	1963	ONA
708626	Times	TX90	487	Wilbarger	1969	OA
012644	Timi	TX40	131	Duval	1988	N
013530	Timmins	TX60	203	Harrison	1988	N
001363	Timmons	TX70	367	Parker	1980	N
009642	Timn	TX70	429	Stephens	1982	OA
004056	Timn II	TX70	429	Stephens	1982	O
708750	Timpson	TX60	419	Shelby	1964	ONA
708766	Timpson NE	TX60	419	Shelby	1976	N
708769	Timpson North	TX60	419	Shelby	1981	N
015062	Tims	TX70	253	Jones	1994	O
708812	Tin Cup	TX70	133	Eastland	1978	OA
708843	Tina Nell	TX60	001	Anderson	1967	O
009347	Tina Nyce	TX90	337	Montague	1985	OA
001364	Tindall	TX70	133	Eastland	1979	OA
708905	Tiner	TX70	253	Jones	1955	OA
003947	Tink	TX75	307	McCulloch	1983	N
708936	Tinsley	TX20	123	De Witt	1964	N
709025	Tintop	TX70	367	Parker	1975	N
709029	Tintop East	TX70	367	Parker	1961	N
013086	Tiny Tim	TX75	451	Tom Green	1989	O
709045	Tio Ayola	TX40	047	Brooks	1974	ON
709060	Tio Pancho	TX40	273	Kleberg	1962	N
709122	Tioga East	TX90	181	Grayson	1953	OA
010221	Tip	TX60	401	Rusk	1985	N
014299	Tiph'ereth Glory To God	TX90	503	Young	1992	O
014173	Tippecanoe	TX95	295	Lipscomb	1991	N
709246	Tippen	TX85	101	Cottle	1964	ONA
709277	Tippen SE	TX85	101	Cottle	1969	OA
709292	Tippen South	TX85	101	Cottle	1978	N
709308	Tippen SW	TX85	101	Cottle	1967	ONA
709339	Tippett	TX75	105	Crockett	1947	ONA
709339	Tippett	TX80	371	Pecos	1947	ONA
709370	Tippett East	TX75	105	Crockett	1955	ON
709401	Tippett North	TX75	105	Crockett	1961	ONA
709432	Tippett South	TX75	105	Crockett	1958	ONA
709432	Tippett South	TX80	371	Pecos	1958	ONA
007986	Tippett SW	TX75	105	Crockett	1980	OA
007986	Tippett SW	TX80	371	Pecos	1980	OA
709463	Tippett West	TX75	105	Crockett	1966	ONA
709463	Tippett West	TX80	371	Pecos	1966	ONA
015063	Tippie	TX20	239	Jackson	1994	N
014826	Tipple	TX20	239	Jackson	1994	N
709525	Tipton	TX90	237	Jack	1981	ONA
709525	Tipton	TX70	429	Stephens	1949	ONA
709525	Tipton	TX70	441	Taylor	1983	OA
709556	Tipton East	TX70	429	Stephens	1962	N
709587	Tipton North	TX70	429	Stephens	1953	OA
007987	Tira East	TX50	223	Hopkins	1982	O
709618	Tisdale	TX75	413	Schleicher	1962	O
709804	Tivoli	TX20	391	Refugio	1952	O
002482	Tivoli South	TX20	391	Refugio	1981	OA
001365	TJB	TX70	363	Palo Pinto	1980	N
001365	TJB	TX90	497	Wise	1982	OA
008346	TJN	TX90	237	Jack	1982	OA
001366	Tloc	TX85	445	Terry	1980	OA
710185	Toalson	TX10	163	Frio	1963	OA
013945	Tobacco Creek	TX85	115	Dawson	1991	O
710278	Tobe	TX85	169	Garza	1951	OA
010222	Tobe North	TX85	169	Garza	1985	OA
710309	Tobe South	TX85	169	Garza	1966	O
710433	Tobin Inca	TX20	255	Karnes	1954	N
710464	Toborg	TX75	105	Crockett	1928	OA
710464	Toborg	TX80	371	Pecos	1928	OA
001367	Tobosa	TX70	447	Throckmorton	1981	OA
001368	Toby J	TX70	429	Stephens	1943	N
710495	*Toby-Jo*	TX85	165	Gaines		
	Alias for: (**177737**) **D E B** [COMB]					
710568	Toco	TX90	009	Archer	1975	O
710577	Tocquigny	TX10	127	Dimmit	1975	ON
012433	Tod Sloan	TX30	291	Liberty	1988	OA
710588	Todd	TX75	105	Crockett	1933	ONA
710619	Todd Deep	TX75	105	Crockett	1940	OA
710650	Todd East	TX75	105	Crockett	1954	O
710681	Todd NE	TX75	105	Crockett	1964	O
710712	Todd North	TX75	105	Crockett	1953	OA
710743	Todd NW	TX75	105	Crockett	1954	ONA
710774	Todd SW	TX75	105	Crockett	1965	OA
710805	Todd West	TX75	105	Crockett	1966	OA
009643	Toddlaw	TX75	105	Crockett	1982	O
710848	Todlaw	TX75	105	Crockett	1978	N
710867	Todos Santos	TX40	215	Hidalgo	1964	N
710898	Toe Nail	TX75	413	Schleicher	1953	OA
710898	Toe Nail	TX75	451	Tom Green	1953	OA
014399	Toe Nail North	TX75	451	Tom Green	1991	ON
008646	Tokeen	TX75	399	Runnels	1984	N
711177	Tokio	TX85	445	Terry	1962	ONA
006605	Tokio East	TX85	445	Terry	1984	OA
711208	Tokio South	TX85	445	Terry	1953	OA
711208	Tokio South	TX85	501	Yoakum	1953	OA
722431	Tokio West	TX85	501	Yoakum	1977	OA
711270	Tolar	TX70	151	Fisher	1950	ONA
711301	Tolar East	TX70	151	Fisher	1965	N
711332	Tolbert	TX70	429	Stephens	1952	N
711332	Tolbert	TX90	487	Wilbarger	1946	OA
007988	Tolbert East	TX90	487	Wilbarger	1981	OA
711487	Tolson	TX20	469	Victoria	1954	N
711518	Tom	TX80	227	Howard	1984	OA
711518	Tom	TX85	269	King	1979	N
711518	Tom	TX70	447	Throckmorton	1966	OA
711549	Tom Allen	TX40	247	Jim Hogg	1962	OA
711580	Tom B	TX85	269	King	1952	OA
010223	Tom Bomar	TX75	399	Runnels	1985	OA
711745	Tom Darling	TX70	207	Haskell	1973	OA
711766	Tom Graham	TX40	249	Jim Wells	1938	ONA
711797	Tom Graham North	TX40	249	Jim Wells	1965	ONA
711828	Tom Graham West	TX40	249	Jim Wells	1945	ON
008347	Tom J	TX30	041	Brazos	1980	O
711844	Tom Ketchum	TX75	235	Irion	1975	ONA
711859	Tom Lyne	TX20	297	Live Oak	1948	ONA
711890	Tom Lyne East	TX20	297	Live Oak	1961	N
711905	Tom Lyne NE	TX20	297	Live Oak	1973	ONA
711921	Tom Lyne North	TX20	297	Live Oak	1966	N
006726	Tom Lyne West	TX20	297	Live Oak	1982	N
002483	Tom M	TX10	465	Val Verde	1982	N
711952	Tom Medders	TX90	337	Montague	1952	O
711983	Tom Oconnor	TX20	391	Refugio	1934	ONA
712014	Tom Oconnor North	TX20	391	Refugio	1959	O
712045	Tom Petty	TX90	009	Archer	1956	O
006727	Tom Ranch	TX80	317	Martin	1984	OA
712107	Tom Roberts	TX80	135	Ector	1955	OA
712123	Tom Shearman	TX40	479	Webb	1977	N
712138	Tom Steele	TX60	401	Rusk	1962	O
712153	Tom T	TX75	105	Crockett	1978	OA
712200	Tom Walsh	TX40	479	Webb	1959	ONA
012297	Tom Walsh West	TX40	479	Webb	1985	N
711611	Tom-Bob	TX75	399	Runnels	1954	O
712076	Tom-Ray	TX10	127	Dimmit	1969	ONA
712231	Tomahawk	TX80	317	Martin	1994	O
712246	Tomas	TX40	479	Webb	1972	N
712262	Tomball	TX30	201	Harris	1933	ONA
712262	Tomball	TX30	339	Montgomery	1933	ONA
712293	Tomball East	TX30	201	Harris	1965	N
712324	Tomball NE	TX30	201	Harris	1955	N
712324	Tomball NE	TX30	339	Montgomery	1955	N
712355	Tomball SE	TX30	201	Harris	1954	ONA
712386	Tomball South	TX30	201	Harris	1963	N
712417	Tomball West	TX30	201	Harris	1954	ONA
712448	Tomchuck	TX75	399	Runnels	1963	ONA
001370	*Tomerlin*	TX70	363	Palo Pinto		
	Alias for: (**476872**) **Mineral Wells South** [COMB]					
001370	*Tomerlin*	TX70	367	Parker		
	Alias for: (**476872**) **Mineral Wells South** [COMB]					
007989	Tomerlin NW	TX70	367	Parker	1982	N
712510	Tomlaw	TX80	371	Pecos	1968	OA
712541	Tomlaw NW	TX80	371	Pecos	1969	O
001371	Tomlin	TX70	133	Eastland	1979	N
712572	Tompkins	TX70	433	Stonewall	1955	OA
712603	Tompkins East	TX70	433	Stonewall	1960	O

Field Code	Field Name/ Alias/Remarks	State/ Sub	Co Code	County	Disc Year	Field Type
712665	Tompkins West	TX70	433	Stonewall	1957	O
712812	Toni -C-	TX85	263	Kent	1972	OA
713130	Tonto	TX70	367	Parker	1979	N
713130	Tonto	TX85	415	Scurry	1955	OA
713161	Tonto NE	TX85	415	Scurry	1966	OA
713166	Tonto North	TX85	415	Scurry	1975	OA
006174	Tony	TX70	207	Haskell	1983	OA
010224	Tony Paul	TX70	253	Jones	1985	OA
002484	Toolan	TX60	347	Nacogdoches	1982	ONA
002484	Toolan	TX60	401	Rusk	1982	ONA
713347	Toombs	TX70	441	Taylor	1950	O
012645	Top Hat	TX60	037	Bowie	1988	OA
713378	Top Norris	TX90	503	Young	1969	O
003949	Topper	TX70	133	Eastland	1983	OA
713471	Topsy	TX20	239	Jackson	1994	N
713533	Torch	TX10	507	Zavala	1958	ONA
006938	Torch East	TX10	507	Zavala	1984	ONA
713544	Torch North	TX10	507	Zavala	1973	N
713626	Tordilla	TX40	261	Kenedy	1963	N
713626	Tordilla	TX40	489	Willacy	1974	N
015344	Tordilla SW	TX40	489	Willacy	1994	N
713657	Tordillo Creek	TX40	479	Webb	1969	N
001372	Torian	TX40	409	San Patricio	1980	N
007990	Tornado Alley	TX95	357	Ochiltree	1981	N
713719	Toro	TX80	389	Reeves	1961	ONA
006606	Toro Grande	TX20	239	Jackson	1984	N
008647	Toro Grande NE	TX20	239	Jackson	1984	N
713781	Toro South	TX80	389	Reeves	1961	O
713967	Tortugas	TX10	507	Zavala	1962	O
003950	Tot	TX70	447	Throckmorton	1983	O
008745	Total Eclipse	TX30	167	Galveston	1984	OA
714060	Toto	TX70	363	Palo Pinto	1954	ONA
714060	Toto	TX70	367	Parker	1954	ONA
714091	Toto South	TX70	367	Parker	1954	N
006607	Touche	TX70	059	Callahan	1984	ONA
714122	Touchstone	TX10	163	Frio	1957	O
714153	Touchstone East	TX10	163	Frio	1957	O
714463	Tower	TX20	175	Goliad	1983	N
714525	Towle	TX85	415	Scurry	1957	OA
714556	Towle SW	TX85	415	Scurry	1961	OA
004057	Town Bluff	TX30	457	Tyler	1981	O
714618	Townsend	TX70	363	Palo Pinto	1969	O
714742	Toyah	TX80	389	Reeves	1954	N
714773	Toyah Lake West	TX80	389	Reeves	1962	O
714840	Trabow	TX85	169	Garza	1976	OA
714903	Trace	TX60	203	Harrison	1973	OA
714949	Trace North	TX60	203	Harrison	1975	OA
006608	Traci	TX70	083	Coleman	1984	OA
010225	Tracker	TX70	059	Callahan	1985	OA
715223	Tragety	TX80	371	Pecos	1956	N
015345	Train Wreck	TX20	391	Refugio	1994	N
715533	Trammell	TX70	429	Stephens	1948	N
715564	Trans	TX90	337	Montague	1955	O
715595	Trans-Tex	TX30	481	Wharton	1953	ONA
715781	Transcontinental	TX90	009	Archer	1951	OA
715812	Transcontinental East	TX90	009	Archer	1955	O
715843	Transcontinental West	TX90	009	Archer	1957	O
013531	Transport	TX40	479	Webb	1989	N
013947	Transwestern Redstone	TX90	077	Clay	1991	O
013313	Transwestern St Jude	TX90	009	Archer	1989	O
716184	Travis	TX70	447	Throckmorton	1953	OA
716193	Travis County School	TX70	447	Throckmorton	1974	OA
015064	Travis Higgins	TX10	323	Maverick	1994	N
006175	Travis Ward	TX40	247	Jim Hogg	1983	N
011278	Travis Ward East	TX40	247	Jim Hogg	1986	N
716246	Trawick	TX60	347	Nacogdoches	1949	ON
716246	Trawick	TX60	401	Rusk	1949	ON
011279	Trawick East	TX60	347	Nacogdoches	1987	N
716256	Trawick NE	TX60	401	Rusk	1972	ONA
716259	Trawick North	TX60	401	Rusk	1973	ONA
001377	Trawick SW	TX60	001	Anderson	1981	OA
716303	Traylor	TX20	239	Jackson	1977	ONA
716339	Traylor Island	TX40	007	Aransas	1981	N
716339	Traylor Island	TX40	355	Nueces	1954	N
006512	TRC	TX10	127	Dimmit	1983	ONA
015065	Treasure Isle	TX30	167	Galveston	1993	N
011877	Trebmal	TX10	021	Bastrop	1984	OA
716432	Trees	TX30	455	Trinity	1974	N
716463	Trees Ranch	TX80	371	Pecos	1963	OA
006609	Trenfield	TX95	295	Lipscomb	1983	ONA
716587	Trent	TX70	441	Taylor	1942	O
716618	Trent North	TX70	253	Jones	1956	O
716649	Trent South	TX70	441	Taylor	1953	O
716757	Tres Alas	TX80	109	Culberson	1979	N
013165	Tres Amigos	TX80	173	Glasscock	1989	OA
012648	Tres Coronas	TX20	469	Victoria	1988	N
716773	Tres Encinos	TX40	047	Brooks	1961	ONA
015066	Tres Frijoles	TX30	481	Wharton	1994	N
013314	Tres Tiempos	TX20	469	Victoria	1989	OA
012649	Tres Toros	TX20	297	Live Oak	1988	ONA
716821	Tres Vaqueros	TX70	447	Throckmorton	1974	OA
716835	Trevino	TX40	505	Zapata	1956	N
716845	Trey	TX70	441	Taylor	1977	OA
006513	Trey Pet I	TX20	297	Live Oak	1983	OA
716860	Tri Bar	TX10	283	La Salle	1975	N
005396	Tri Bar North	TX10	283	La Salle	1983	OA
012299	Tri Bar South	TX40	479	Webb	1985	N
716866	Tri Channel	TX40	355	Nueces	1958	ON
012300	Tri Citation	TX70	429	Stephens	1987	N
012650	Tri Merchant	TX70	253	Jones	1988	OA
012651	Tri Mitchell	TX70	447	Throckmorton	1988	OA
716897	Tri-Cities STOR(56)	TX50	213	Henderson	1941	ONA
716904	Tri-Cities North	TX50	213	Henderson	1977	N
003951	Tri-City Beach	TX30	071	Chambers	1983	N
716990	Tri-Rue	TX85	415	Scurry	1956	OA
717021	Tri-Rue NE	TX85	415	Scurry	1965	OA
014490	Tri-Search	TX80	431	Sterling	1991	O
717033	Tri-Star	TX70	433	Stonewall	1973	O
717052	Tri-We	TX85	415	Scurry	1958	OA
717083	Triad	TX90	237	Jack	1954	OA
009348	Triangle -H-	TX70	083	Coleman	1985	ONA
717114	Triangle Lane	TX90	077	Clay	1951	O
717145	Triangle Ranch	TX85	101	Cottle	1968	O
011280	Triangles Headquarters	TX90	155	Foard	1987	O
717300	Trice	TX60	499	Wood	1951	OA
717331	Trickham	TX70	049	Brown	1953	N
717331	Trickham	TX70	083	Coleman	1953	ONA
011281	Tricore	TX90	485	Wichita	1987	O
002486	Trifina	TX90	487	Wilbarger	1981	OA
013948	Trigg	TX75	383	Reagan	1990	N
717455	Trigood	TX70	417	Shackelford	1950	O
717672	Trinidad	TX50	213	Henderson	1966	N
003952	Trinidad SE	TX50	213	Henderson	1983	N
717686	Trinidad South	TX50	213	Henderson	1978	OA
717686	Trinidad South	TX50	349	Navarro	1978	OA
717703	Trinity	TX70	133	Eastland	1979	OA
717703	Trinity	TX60	225	Houston	1934	ONA
717703	Trinity	TX30	471	Walker	1987	N
717703	Trinity	TX90	503	Young	1977	OA
717734	Trinity Bay	TX30	071	Chambers	1950	ONA
011019	Trinity Bay East	TX30	071	Chambers	1986	OA
717765	Trinity Bay West	TX30	071	Chambers	1957	ONA
013315	Trinity North	TX60	225	Houston	1989	N
717827	Trinity River Delta	TX30	071	Chambers	1956	ONA
011609	Trinity Trace	TX85	125	Dickens	1987	OA
717858	Trinity West	TX60	225	Houston	1967	O
717889	Triple A	TX40	409	San Patricio	1950	ONA
717920	Triple A West	TX40	409	San Patricio	1955	O
717939	Triple C	TX80	431	Sterling	1973	ONA
717951	Triple D	TX85	115	Dawson	1958	OA
717982	Triple D South	TX85	115	Dawson	1963	O
001380	Triple H	TX70	083	Coleman	1979	ONA
015346	Triple Heat	TX70	253	Jones	1995	O
718013	Triple M	TX80	227	Howard	1984	N
718013	Triple M	TX80	317	Martin	1963	OA
718013	Triple M	TX80	431	Sterling	1963	OA
001381	Triple Point	TX30	407	San Jacinto	1980	N
014828	Triple T	TX70	253	Jones	1993	O
718044	Triple-N	TX80	003	Andrews	1952	OA
718044	Triple-N	TX80	135	Ector	1952	OA
718075	Triple-S	TX80	475	Ward	1965	O
718106	Triplett	TX70	253	Jones	1940	OA
718137	Tripoli	TX75	105	Crockett	1971	OA
718168	Tripp	TX85	165	Gaines	1964	OA
011878	Tripp Hill	TX90	237	Jack	1987	ONA
013089	Trisha	TX70	221	Hood	1988	N
718261	Triton	TX75	399	Runnels	1968	OA
718317	Triumph	TX75	461	Upton	1992	OA
001382	Triune	TX30	071	Chambers	1981	OA
718416	Trix-Liz	TX60	387	Red River	1950	OA
718416	Trix-Liz	TX60	449	Titus	1950	OA
718447	Trix-Liz East	TX60	449	Titus	1960	OA
718478	Trix-Liz North	TX60	449	Titus	1960	OA
002487	TRM	TX10	507	Zavala	1980	N
013316	Trojan	TX70	151	Fisher	1989	OA
014067	Trojan Horse	TX50	289	Leon	1991	N
002488	Trooper	TX50	349	Navarro	1985	OA
011879	Tropic	TX70	429	Stephens	1987	ONA
718509	Troporo	TX80	103	Crane	1957	OA
718509	Troporo	TX80	371	Pecos	1957	OA
718513	Troporo East	TX80	103	Crane	1981	N
718524	Troporo North	TX80	103	Crane	1979	OA
718524	Troporo North	TX80	371	Pecos	1979	OA
718540	Trosper	TX95	295	Lipscomb	1964	ONA
014140	Trosper South	TX95	295	Lipscomb	1992	O
718571	Troup	TX60	073	Cherokee	1954	ONA
718602	Troup East	TX60	423	Smith	1964	ONA
718633	Troup West	TX60	073	Cherokee	1964	ON
014068	Trout	TX95	483	Wheeler	1991	N
006319	Trow	TX70	441	Taylor	1984	OA
718881	Troy	TX70	447	Throckmorton	1960	OA
001383	Troy NE	TX70	447	Throckmorton	1981	OA
719017	Troylaw	TX75	105	Crockett	1978	ON
719036	Truax	TX70	083	Coleman	1958	ONA
719067	Truby	TX70	253	Jones	1951	OA
719098	Truby NE	TX70	253	Jones	1955	OA
719129	Truby North	TX70	253	Jones	1951	OA
001384	Truby NW	TX70	253	Jones	1981	OA
719144	Truby South	TX70	253	Jones	1976	OA
001385	Truby SW	TX70	253	Jones	1981	OA
719160	Trubykirk	TX70	253	Jones	1958	O
007991	Truce West	TX90	237	Jack	1982	OA
719191	True	TX90	503	Young	1957	OA
009499	True South	TX90	503	Young	1984	OA
719236	Trukton	TX60	401	Rusk	1980	N
719253	Trull	TX30	321	Matagorda	1957	ONA
719284	Trull North	TX30	321	Matagorda	1962	ON
719315	*Trull Tex-Miss*	TX30	321	Matagorda		
	Alias for: (**719253**) **Trull** [ALTER]					
719346	Trulock	TX80	335	Mitchell	1951	O
719532	Truscott	TX90	275	Knox	1953	O
719552	Truscott SW	TX90	275	Knox	1976	OA
719687	Tsesmelis	TX40	249	Jim Wells	1956	ONA
719718	Tsesmelis East	TX40	249	Jim Wells	1956	N
719749	Tsesmelis West	TX40	249	Jim Wells	1978	N
012080	Tsunami	TX30	373	Polk	1987	OA
695140	TT	TX90	487	Wilbarger	1949	OA
014609	TTAC	TX85	125	Dickens	1993	O
006610	Tuckco	TX70	133	Eastland	1984	OA
719881	Tucker	TX80	103	Crane	1946	OA
719881	Tucker	TX75	235	Irion	1978	OA
719881	Tucker	TX90	237	Jack	1979	N
008746	Tucker Trend	TX10	021	Bastrop	1984	OA
719943	Tucker-Wright	TX75	413	Schleicher	1965	OA
013636	Tuckers	TX70	083	Coleman	1990	N
719974	Tuckmar	TX75	327	Menard	1954	ON
720005	Tuckmar NE	TX75	327	Menard	1962	O
720036	Tuckmar South	TX75	327	Menard	1960	ONA
720084	Tufbow	TX85	169	Garza	1976	OA
002284	Tuggle	TX70	447	Throckmorton	1977	OA
008351	Tule Lake	TX40	355	Nueces	1982	N
004058	Tule Lake NE	TX40	355	Nueces	1982	OA
720253	Tuleta	TX20	025	Bee	1932	ONA

Field Code	Field Name/ Alias/Remarks	State/ Sub	Co Code	County	Disc Year	Field Type
720284	Tuleta East	TX20	025	Bee	1953	ON
720315	Tuleta North	TX20	025	Bee	1961	N
720346	Tuleta South	TX20	025	Bee	1958	ONA
720377	Tuleta West	TX20	025	Bee	1937	ONA
720381	Tuleta-Wilcox South	TX20	025	Bee	1957	N
720394	Tulie	TX70	083	Coleman	1978	ONA
720394	Tulie	TX75	399	Runnels	1979	OA
720501	Tull	TX70	207	Haskell	1955	O
720625	Tullos	TX70	429	Stephens	1964	OA
000831	Tully	TX60	159	Franklin	1979	OA
011282	Tully SW	TX60	159	Franklin	1987	O
720749	Tulsita	TX20	025	Bee	1938	OA
720780	Tulsita-Wilcox	TX20	025	Bee	1944	ONA
720780	Tulsita-Wilcox	TX20	175	Goliad	1944	ONA
720780	Tulsita-Wilcox	TX20	255	Karnes	1944	ONA
720811	Tumbleweed	TX85	125	Dickens	1985	OA
720811	Tumbleweed	TX85	269	King	1985	OA
012855	Tumbleweed NE	TX85	269	King	1988	O
013564	Tumbleweed North	TX85	125	Dickens	1990	OA
011283	Tumbleweed NW	TX85	125	Dickens	1986	OA
012081	Tumbleweed West	TX85	125	Dickens	1987	OA
720842	Tundra	TX50	467	Van Zandt	1944	ONA
720873	Tunis Creek	TX80	371	Pecos	1964	OA
004059	Tunis Creek East	TX80	227	Howard	1983	OA
004059	Tunis Creek East	TX80	371	Pecos	1983	OA
002285	Tunis East	TX30	051	Burleson	1979	OA
720966	Tunstill	TX80	301	Loving	1947	OA
720966	Tunstill	TX80	389	Reeves	1947	OA
720997	Tunstill East	TX80	301	Loving	1959	ONA
002491	Turbeville	TX90	009	Archer	1981	OA
005399	Turcotte	TX40	261	Kenedy	1983	N
009349	Turk	TX20	285	Lavaca	1985	N
721245	Turkey	TX90	197	Hardeman	1981	OA
015347	Turkey Bayou	TX30	457	Tyler	1994	O
721307	Turkey Creek	TX30	287	Lee	1986	O
721307	Turkey Creek	TX40	355	Nueces	1938	ONA
721307	Turkey Creek	TX10	507	Zavala	1983	N
721400	Turkey Creek North	TX40	355	Nueces	1955	O
721400	Turkey Creek North	TX40	409	San Patricio	1955	N
721462	Turkey Creek South	TX40	355	Nueces	1950	N
721338	*Turkey Creek-Carbon*	TX40	355	Nueces		
	Alias for: (**721307**) **Turkey Creek** [ALTER]					
721504	Turkey Feathers	TX75	235	Irion	1977	OA
721524	Turkey Hill	TX70	207	Haskell	1982	ONA
009350	Turkey Hill North	TX70	207	Haskell	1985	OA
011284	Turkey Hill West	TX70	207	Haskell	1986	N
721679	Turkey Roost	TX75	413	Schleicher	1964	N
002286	Turkey Run	TX70	083	Coleman	1981	N
721710	Turkey Track	TX95	233	Hutchinson	1992	N
015069	Turkey Trot	TX75	095	Concho	1993	N
005400	Turlington	TX50	213	Henderson	1983	N
002287	Turnaround	TX70	059	Callahan	1981	OA
722020	Turnbow	TX70	207	Haskell	1961	OA
722051	Turnbow NE	TX70	207	Haskell	1969	O
722082	Turnbow North	TX70	207	Haskell	1967	OA
722113	Turnbow South	TX70	207	Haskell	1966	OA
722144	Turnbull	TX20	239	Jackson	1955	N
722175	Turner	TX95	295	Lipscomb	1956	ONA
722175	Turner	TX90	337	Montague	1941	O
722175	Turner	TX95	357	Ochiltree	1956	ONA
722206	Turner & West	TX90	503	Young	1949	O
001959	Turner East	TX95	357	Ochiltree	1981	N
722299	Turner Gregory	TX80	335	Mitchell	1956	OA
004060	Turner Ranch	TX75	451	Tom Green	1982	O
722357	Turner SE	TX95	357	Ochiltree	1980	N
722361	Turner South	TX95	357	Ochiltree	1961	N
722454	Turney	TX10	137	Edwards	1939	OA
722485	Turpentine	TX30	241	Jasper	1966	OA
722547	Turtle Bay	TX30	071	Chambers	1935	ONA
722578	Turtle Bay East	TX30	071	Chambers	1943	ON
722609	Turtle Bay West	TX30	071	Chambers	1962	OA
722640	Turtle Bayou	TX30	071	Chambers	1952	O
722675	Turtle Creek	TX30	321	Matagorda	1982	N
006878	Turtle Point	TX30	321	Matagorda	1984	N
002493	Tusa	TX20	285	Lavaca	1979	N
722733	Tuscola	TX70	441	Taylor	1951	O
722764	Tuscola East	TX70	441	Taylor	1961	O
722795	Tuscola North	TX70	441	Taylor	1955	OA
012082	Tush-Hog	TX30	039	Brazoria	1987	O
009351	Tutor	TX70	429	Stephens	1985	OA
722981	Tuttle	TX70	447	Throckmorton	1950	OA
722981	Tuttle	TX90	485	Wichita	1951	OA
722981	Tuttle	TX90	503	Young	1950	OA
009352	Tuwettuwork	TX70	083	Coleman	1985	N
723105	Tuxedo	TX70	253	Jones	1966	OA
006618	TW	TX20	239	Jackson	1984	ONA
723454	Twin	TX95	195	Hansford	1954	ONA
723454	Twin	TX95	357	Ochiltree	1954	ONA
723485	Twin Basin	TX30	481	Wharton	1947	ONA
723516	Twin Buttes	TX75	451	Tom Green	1981	O
723547	Twin Creek	TX20	391	Refugio	1974	ONA
723578	Twin East	TX95	357	Ochiltree	1958	N
002289	Twin Lake	TX70	059	Callahan	1979	ONA
723671	Twin Lakes	TX20	239	Jackson	1982	ON
008353	Twin Oaks	TX20	297	Live Oak	1980	OA
723784	Twin Peaks	TX85	269	King	1972	OA
723795	Twin Rivers	TX10	177	Gonzales	1981	OA
015166	Twins	TX80	227	Howard	1994	O
723819	Twister	TX95	211	Hemphill	1978	N
723826	Twitchell	TX95	357	Ochiltree	1958	ONA
723857	Twitty	TX70	083	Coleman	1961	O
723857	Twitty	TX95	483	Wheeler	1979	N
004061	Two Eds	TX90	181	Grayson	1982	OA
012083	Two Eighty-Three	TX70	417	Shackelford	1987	O
723950	Two Fingers	TX10	283	La Salle	1956	OA
007992	Two Fingers East	TX10	283	La Salle	1982	N
723981	Two Fingers South	TX10	283	La Salle	1960	OA
013317	Two M	TX10	323	Maverick	1989	OA
724093	Two Rubies	TX85	219	Hockley	1977	N
013166	Two Scotts	TX85	169	Garza	1989	O
724105	Two States	TX85	079	Cochran	1953	OA
724136	Two Tee	TX90	275	Knox	1958	OA
015348	Two Timer	TX70	429	Stephens	1994	O
008649	Twoee	TX70	083	Coleman	1984	OA
724198	Twofreds	TX80	301	Loving	1957	OA
724198	Twofreds	TX80	389	Reeves	1957	OA
724198	Twofreds	TX80	475	Ward	1957	OA
724229	Twofreds East	TX80	301	Loving	1967	O
724260	Twofreds NE	TX80	301	Loving	1959	O
724291	Twofreds NW	TX80	301	Loving	1966	O
724392	Tye	TX70	441	Taylor	1953	OA
724423	Tye SW	TX70	441	Taylor	1957	OA
724454	Tyler	TX60	423	Smith	1948	ONA
009353	Tyler Dome	TX60	423	Smith	1985	N
724516	Tyler East	TX60	423	Smith	1959	OA
013437	Tyler Gordon	TX85	033	Borden	1989	O
007993	Tyler Ranch	TX10	311	McMullen	1982	OA
724578	Tyler South	TX60	423	Smith	1944	ONA
015070	Tyler T	TX40	131	Duval	1993	ON
724609	Tyler West	TX60	423	Smith	1961	OA
724485	Tyler-Breeding	TX70	133	Eastland	1954	O
724671	Tynan	TX20	025	Bee	1942	ON
724702	Tynan East	TX20	025	Bee	1956	ONA
724733	Tynan West	TX20	025	Bee	1953	ONA
004548	Tynes	TX50	349	Navarro	1983	ONA
724764	Tyree	TX75	399	Runnels	1951	OA
725185	Tyrrell-Combest	TX30	245	Jefferson	1969	ONA
725198	Tyson	TX95	295	Lipscomb	1964	O
725858	U C S L	TX90	023	Baylor	1957	OA
725858	U C S L	TX70	447	Throckmorton	1982	O
725982	U S M	TX80	371	Pecos	1964	OA
002290	U S Steel	TX30	071	Chambers	1981	N
726013	U T P	TX85	165	Gaines	1970	O
012857	U-Kno	TX85	115	Dawson	1988	O
725889	U-Lazy -S-	TX85	033	Borden	1957	OA
011022	U-Lazy -S- West	TX85	033	Borden	1986	O
726296	Udec	TX40	479	Webb	1973	N
726805	Ulander	TX70	441	Taylor	1955	OA
726836	Ulbig	TX90	337	Montague	1952	OA
726867	Ulmer	TX70	143	Erath	1987	N
726929	Ulrich	TX30	201	Harris	1966	ON
726960	Ultra	TX70	441	Taylor	1955	OA
727081	Umbrella North	TX40	479	Webb	1976	N
727084	Umbrella Point	TX30	071	Chambers	1957	ONA
727115	Umbrella Point East	TX30	071	Chambers	1963	O
002291	Umbrella Point NW	TX30	071	Chambers	1980	N
727131	Umbrella Point SE	TX30	071	Chambers	1978	N
727146	Umbrella Point West	TX30	071	Chambers	1969	ONA
727152	Umbrella South	TX40	479	Webb	1976	N
015071	Un Frijoles	TX30	481	Wharton	1994	N
011023	Una Mas	TX80	301	Loving	1986	OA
011023	Una Mas	TX80	389	Reeves	1986	OA
727239	Una West	TX20	469	Victoria	1961	ONA
008747	Unbeeelievable	TX70	059	Callahan	1984	OA
009645	Uncertain	TX60	203	Harrison	1983	N
015072	Uncle Ben	TX20	239	Jackson	1994	N
727363	Underwood	TX90	097	Cooke	1951	OA
727363	Underwood	TX80	173	Glasscock	1979	OA
727394	Underwood-Ray	TX90	337	Montague	1952	O
727611	Union	TX80	003	Andrews	1943	OA
727983	Union Hill	TX70	363	Palo Pinto	1983	N
727983	Union Hill	TX70	429	Stephens	1952	OA
008650	Union School	TX85	445	Terry	1984	OA
001958	Unit	TX95	295	Lipscomb	1980	N
728727	United	TX10	187	Guadalupe	1944	O
728758	United Western	TX70	083	Coleman	1952	ONA
728882	University	TX75	461	Upton	1985	OA
728913	University Block 3	TX80	003	Andrews	1957	O
728928	University Block 6	TX80	003	Andrews	1972	OA
728928	University Block 6	TX85	165	Gaines	1972	OA
728944	University Block 9	TX80	003	Andrews	1953	OA
728975	University Block 13	TX80	003	Andrews	1960	OA
729006	University Block 21	TX80	495	Winkler	1954	OA
729037	University Block 31	TX80	103	Crane	1935	O
729068	University Block 34	TX75	443	Terrell	1970	N
729083	University Block 34 East	TX75	443	Terrell	1975	N
729099	University Block 39	TX75	105	Crockett	1946	O
004195	University Block 42	TX75	105	Crockett	1980	OA
729161	University Waddell	TX80	103	Crane	1947	ONA
009646	University 29	TX75	105	Crockett	1981	OA
009355	University 30	TX75	105	Crockett	1985	OA
728903	University 30-32	TX75	105	Crockett	1974	N
004196	University 31	TX75	105	Crockett	1980	N
729107	University 53	TX75	413	Schleicher	1976	OA
009647	University 53 SE	TX75	413	Schleicher	1981	O
729108	University 54	TX75	413	Schleicher	1976	OA
009648	University 55	TX75	413	Schleicher	1981	OA
009965	University 56	TX75	105	Crockett	1977	N
729130	University 101	TX75	413	Schleicher	1952	OA
013532	Uno Mas	TX10	507	Zavala	1989	N
729347	Unwise	TX90	497	Wise	1958	OA
729448	Upham	TX90	237	Jack	1943	O
729479	Upland	TX75	461	Upton	1945	O
729603	Upshaw	TX70	433	Stonewall	1951	OA
014829	Upshaw North	TX70	433	Stonewall	1993	O
729614	Upshaw West	TX70	433	Stonewall	1978	OA
729665	Upton	TX20	391	Refugio	1970	ON
729696	Upton Ranch	TX75	413	Schleicher	1962	OA
729696	Upton Ranch	TX75	451	Tom Green	1962	OA
729797	Urban	TX75	399	Runnels	1957	OA
729797	Urban	TX75	451	Tom Green	1957	OA
729828	*Urban South*	TX75	399	Runnels		
	Alias for: (**729797**) **Urban** [COMB]					
729859	Urban West	TX75	399	Runnels	1962	OA
729890	Urbana	TX30	407	San Jacinto	1952	N
729952	Urbana West	TX30	407	San Jacinto	1971	N
006253	Urbanosky	TX30	185	Grimes	1983	OA
730014	Urcy	TX70	353	Nolan	1954	O
730029	Urebeno	TX40	505	Zapata	1977	N
002292	Urebeno South	TX40	505	Zapata	1980	N
730107	Urschel	TX95	211	Hemphill	1975	OA
730107	Urschel	TX40	427	Starr	1965	ONA
007995	Urschel Estate	TX95	211	Hemphill	1982	N
007996	Urschel Ranch	TX95	211	Hemphill	1982	N

Field Code	Field Name/ Alias/Remarks	State/ Sub	Co Code	County	Disc Year	Field Type
002495	Uselton	TX90	337	Montague	1981	OA
006254	Usex	TX70	083	Coleman	1983	ONA
012085	Ussery	TX70	353	Nolan	1987	N
730363	Utex	TX70	083	Coleman	1956	OA
731300	V & S	TX85	165	Gaines	1978	OA
008653	V Deshazo	TX10	507	Zavala	1984	ONA
010870	V Frazier	TX70	253	Jones	1986	O
731395	V G	TX70	417	Shackelford	1957	OA
731426	V G East	TX70	417	Shackelford	1960	ONA
731457	V G O	TX70	433	Stonewall	1966	OA
731488	V G West	TX70	417	Shackelford	1969	O
731519	V H Z	TX80	135	Ector	1956	O
731550	V I P	TX75	105	Crockett	1967	ONA
005732	V L C	TX70	441	Taylor	1983	OA
009356	V M	TX70	151	Fisher	1985	OA
007998	V P	TX80	389	Reeves	1980	N
731581	V T P	TX90	097	Cooke	1957	OA
008802	V W Hutson	TX90	337	Montague	1984	OA
731364	V-Bar	TX75	383	Reagan	1955	OA
004277	V-F	TX80	495	Winkler	1982	OA
007683	V-R	TX40	479	Webb	1984	N
731984	Vaello	TX40	131	Duval	1973	ONA
732015	Vaello SW	TX40	131	Duval	1968	ONA
009357	Val-Max	TX40	427	Starr	1985	OA
732139	Valda	TX70	447	Throckmorton	1951	OA
732201	Valentine	TX80	103	Crane	1983	OA
732201	Valentine	TX20	285	Lavaca	1973	OA
732201	Valentine	TX80	371	Pecos	1983	OA
732232	Valentine Bluff	TX90	337	Montague	1963	O
732263	Valera	TX70	083	Coleman	1952	ON
732294	Valera North	TX70	083	Coleman	1954	ONA
732309	Valera NW	TX70	083	Coleman	1978	ON
012654	Valera South	TX70	083	Coleman	1988	N
732325	Valera West	TX70	083	Coleman	1961	N
008748	Valero South	TX10	507	Zavala	1984	N
002293	Valle Plata	TX70	083	Coleman	1980	OA
732480	Valley	TX90	009	Archer	1952	O
732480	Valley	TX40	479	Webb	1975	N
732604	Valley Creek	TX75	399	Runnels	1952	O
732883	Valley View	TX85	269	King	1967	OA
732914	Valliant	TX75	435	Sutton	1971	ONA
732930	Valoma	TX90	503	Young	1975	O
732945	Valore	TX70	433	Stonewall	1964	O
733007	Van	TX70	133	Eastland	1982	OA
733007	Van	TX60	423	Smith	1929	ONA
733007	Van	TX50	467	Van Zandt	1929	ONA
013533	Van Alstyne	TX90	181	Grayson	1990	O
733069	Van Cook	TX70	253	Jones	1964	O
733100	Van Dyke	TX70	363	Palo Pinto	1977	ON
014711	Van Gogh	TX80	335	Mitchell	1993	O
014861	Van Gogh North	TX80	335	Mitchell	1994	O
733162	Van Gris	TX80	227	Howard	1954	OA
733193	Van Hooster	TX90	237	Jack	1963	O
733255	Van Keuren	TX75	235	Irion	1971	OA
733348	Van Mac	TX85	219	Hockley	1967	OA
733379	Van Meter	TX30	199	Hardin	1969	N
733441	Van Shallow	TX50	467	Van Zandt	1932	O
733429	Van Sherpe	TX40	215	Hidalgo	1974	N
733503	Van South	TX50	467	Van Zandt	1967	OA
733515	Van SW	TX50	467	Van Zandt	1974	OA
733534	Van Vleck	TX30	321	Matagorda	1962	N
733565	Van Vleck North	TX30	321	Matagorda	1962	OA
733627	Van West	TX50	467	Van Zandt	1970	ONA
733658	Van Winkle	TX70	429	Stephens	1983	OA
733720	Van Zandt	TX90	497	Wise	1958	ON
008000	Vancana	TX70	429	Stephens	1981	N
733751	Vance	TX70	083	Coleman	1945	N
733751	Vance	TX85	263	Kent	1984	OA
733782	Vance Gardner	TX70	083	Coleman	1945	N
733805	Vance Ranger	TX70	083	Coleman	1945	N
733895	Vanderbilt	TX20	239	Jackson	1934	O
733900	Vanderburg	TX95	195	Hansford	1979	N
733937	Vanderlaan-Freedman	TX75	399	Runnels	1951	OA
013096	Vanessa	TX30	149	Fayette	1988	N
002498	Vantage	TX90	009	Archer	1981	OA
734014	Vaquillas Ranch	TX40	479	Webb	1978	N
013318	Vard	TX70	441	Taylor	1989	OA
734030	Vardeman	TX70	433	Stonewall	1954	O
734061	Varel	TX80	227	Howard	1955	OA
734061	Varel	TX85	415	Scurry	1955	OA
734092	Varel North	TX85	415	Scurry	1971	OA
010229	Varel West	TX80	227	Howard	1985	OA
002499	Vashti NE	TX90	077	Clay	1981	OA
734174	Vashti West	TX90	077	Clay	1970	O
012655	Vato	TX40	479	Webb	1988	N
002500	Vaughan	TX70	429	Stephens	1981	N
002500	Vaughan	TX90	503	Young	1981	N
734309	Vaughn	TX75	105	Crockett	1947	ONA
734371	Vaughn North	TX75	105	Crockett	1964	OA
012086	Vaughn Ray	TX70	133	Eastland	1988	OA
011618	Veal Creek	TX70	429	Stephens	1982	N
734736	Veal Station	TX70	367	Parker	1959	N
734767	Veale	TX70	429	Stephens	1971	ONA
734829	Vealmoor	TX85	033	Borden	1952	OA
734829	Vealmoor	TX80	227	Howard	1952	OA
734860	Vealmoor Central	TX80	227	Howard	1953	O
734891	Vealmoor East	TX85	033	Borden	1950	OA
734891	Vealmoor East	TX80	227	Howard	1950	OA
734922	Vealmoor NE	TX80	227	Howard	1965	O
734953	Vealmoor North	TX85	033	Borden	1950	O
734984	Vealmoor-Read	TX80	227	Howard	1954	O
012656	Vearl Sneed	TX70	433	Stonewall	1988	OA
735046	Vector	TX10	283	La Salle	1964	N
735160	Veitenheimer	TX90	077	Clay	1974	O
735170	Vela	TX40	427	Starr	1959	ON
735201	Velasco	TX30	039	Brazoria	1953	N
735201	Velasco	TX90	181	Grayson	1963	OA
735232	Velma	TX10	013	Atascosa	1955	OA
735263	Velma Chester	TX70	417	Shackelford	1969	O
735511	Velrex	TX75	413	Schleicher	1961	ONA
735539	Velrex SE	TX75	413	Schleicher	1978	ON
735542	Velrex South	TX75	413	Schleicher	1965	OA
735573	Velrex SW	TX75	413	Schleicher	1965	ONA
735604	Velrex West	TX75	413	Schleicher	1966	OA
735619	Velta	TX70	151	Fisher	1978	OA
735697	Vem	TX80	135	Ector	1955	O
008654	Venada	TX40	479	Webb	1984	N
735728	Venado	TX75	413	Schleicher	1976	N
735759	Venado Lakes	TX20	239	Jackson	1961	N
000838	Venado South	TX75	413	Schleicher	1977	OA
735790	*Venamadre*	TX70	353	Nolan		
	Alias for: (**502200**) **Nena Lucia** [COMB]					
735821	*Venamadre North*	TX70	353	Nolan		
	Alias for: (**502200**) **Nena Lucia** [COMB]					
735914	Venis	TX85	501	Yoakum	1954	O
013098	Venneman	TX95	195	Hansford	1988	N
015349	Venteam	TX80	135	Ector	1995	O
735976	Ver-Jo	TX80	301	Loving	1958	OA
736007	Vera	TX90	077	Clay	1956	OA
736038	Verando	TX40	247	Jim Hogg	1944	N
736193	Verdi	TX10	013	Atascosa	1953	O
004811	Vergara	TX40	479	Webb	1983	N
736255	Verhalen	TX80	389	Reeves	1947	O
736286	Verhelle	TX20	123	De Witt	1951	ON
736317	Veribest	TX75	451	Tom Green	1963	ONA
004062	Veribest East	TX75	451	Tom Green	1981	OA
002503	Veribest North	TX75	451	Tom Green	1982	OA
008001	Veribest SE	TX75	451	Tom Green	1983	OA
736348	Veribest South	TX75	451	Tom Green	1953	O
736367	Vermejo	TX80	301	Loving	1973	ONA
736367	Vermejo	TX80	475	Ward	1973	ONA
002504	Vermejo East	TX80	475	Ward	1981	ONA
736483	Vern-Mag	TX85	169	Garza	1977	OA
736503	Verna	TX10	013	Atascosa	1961	OA
736503	Verna	TX90	337	Montague	1976	OA
736689	Vernon Cox	TX85	415	Scurry	1951	OA
010871	Vernon Sharp	TX90	487	Wilbarger	1986	O
015074	Veronica	TX10	507	Zavala	1994	O
010872	Versa	TX40	131	Duval	1986	O
736875	Verzeihung	TX10	323	Maverick	1966	N
736906	Vesper	TX10	283	La Salle	1956	O
737085	Veto	TX90	181	Grayson	1974	O
013637	Via Con Dios	TX70	433	Stonewall	1990	OA
737395	Viboras	TX40	047	Brooks	1949	ONA
008360	Viboras East	TX40	047	Brooks	1983	O
008361	Viboras North	TX40	047	Brooks	1980	ON
737426	Viboras SE	TX40	047	Brooks	1963	N
737457	Viboras West	TX40	047	Brooks	1953	ON
737474	Vic-Witt	TX20	123	De Witt	1976	N
737474	Vic-Witt	TX20	469	Victoria	1976	N
002505	Vic-Witt South	TX20	469	Victoria	1980	N
012860	Vice	TX70	429	Stephens	1988	OA
737674	Vick	TX30	041	Brazos	1977	O
000139	*Vickburg*	TX40	047	Brooks		
	Alias for: (**002297**) **Vicksburg** [ALTER]					
737705	Vickers	TX30	199	Hardin	1951	ONA
737705	Vickers	TX70	417	Shackelford	1955	O
737736	Vickers-Ada	TX30	199	Hardin	1957	O
737767	Vicki Lynne	TX60	315	Marion	1956	ONA
002297	Vicksburg	TX40	047	Brooks	1980	N
002297	Vicksburg	TX40	355	Nueces	1979	N
006177	Vicksburg NW	TX40	427	Starr	1983	N
737798	Victor	TX70	143	Erath	1980	N
737829	Victor Blanco	TX30	201	Harris	1955	ONA
002298	Victor Blanco West	TX30	201	Harris	1980	ONA
737953	Victoria	TX20	469	Victoria	1940	ONA
737953	Victoria	TX90	503	Young	1978	OA
737984	Victoria Deep	TX20	469	Victoria	1951	N
002506	Victoria NE	TX20	469	Victoria	1980	ON
738015	Victoria North	TX20	469	Victoria	1979	N
738025	Victoria NW	TX20	469	Victoria	1975	N
738387	Vidauri	TX20	391	Refugio	1954	ONA
738408	Vidauri SW	TX20	391	Refugio	1974	ONA
738418	Vidauri West	TX20	391	Refugio	1947	ON
738430	Vidaurri	TX40	505	Zapata	1975	N
013534	Vidor Ames	TX30	361	Orange	1989	ON
738449	Vidor NE	TX30	361	Orange	1966	ONA
738480	Vidor North	TX30	361	Orange	1947	ONA
013755	Viejos	TX80	371	Pecos	1990	OA
738511	Vienna	TX20	285	Lavaca	1945	ONA
738522	Vienna East	TX20	285	Lavaca	1973	N
738542	Vienna North	TX20	285	Lavaca	1970	N
000840	Vietor	TX75	451	Tom Green	1980	OA
738604	View	TX70	441	Taylor	1939	ON
	STOR(53)					
738635	View East	TX70	441	Taylor	1955	OA
738666	View West	TX70	441	Taylor	1960	ON
738697	Viggo	TX40	131	Duval	1951	ONA
738759	Viggo South	TX40	131	Duval	1963	O
738821	Viking	TX95	211	Hemphill	1975	N
738914	Village Mills	TX30	199	Hardin	1945	ONA
738945	Village Mills East	TX30	199	Hardin	1949	ONA
738976	Village Mills North	TX30	199	Hardin	1961	ONA
739007	Village Mills West	TX30	199	Hardin	1948	N
008749	Villarreal	TX40	505	Zapata	1984	N
002507	Villegas	TX40	479	Webb	1981	ON
739100	Vincent	TX80	227	Howard	1940	OA
739131	Vincent East	TX80	227	Howard	1951	O
739162	Vincent North	TX80	227	Howard	1957	OA
012862	Vincent SE	TX80	227	Howard	1988	OA
739193	Vincent South	TX80	227	Howard	1964	OA
739224	Vincent West	TX80	227	Howard	1957	OA
739348	Vinegarone	TX10	465	Val Verde	1955	N
015076	Vinegarone West	TX10	465	Val Verde	1993	N
739410	Vineyard	TX90	237	Jack	1954	O
739441	Vineyard SW	TX90	237	Jack	1960	O
739565	Vinson	TX75	399	Runnels	1967	O
739627	Viola	TX40	355	Nueces	1947	ONA
739658	Viola East	TX40	355	Nueces	1956	O
739658	Viola East	TX40	409	San Patricio	1965	O
739665	Viola North	TX40	355	Nueces	1972	N
739665	Viola North	TX40	409	San Patricio	1972	N
739689	Violet	TX40	355	Nueces	1943	ONA
009500	Violet Frazer	TX70	207	Haskell	1984	OA

Field Code	Field Name/ Alias/Remarks	State/ Sub	Co Code	County	Disc Year	Field Type
739720	Violet South	TX40	355	Nueces	1959	N
739727	Violet West	TX40	355	Nueces	1972	ON
739739	Virden	TX70	253	Jones	1974	O
739739	Virden	TX75	399	Runnels	1982	O
739782	Virey	TX80	329	Midland	1953	ONA
739937	Virginia	TX40	007	Aransas	1950	ONA
739973	Virginia M	TX70	417	Shackelford	1975	N
009501	Virlaw	TX75	105	Crockett	1984	ONA
008362	Visa	TX30	167	Galveston	1983	N
740030	Vista	TX70	133	Eastland	1984	OA
740061	Vista Del Mar	TX40	061	Cameron	1955	N
740092	Vista Del Mar SE	TX40	061	Cameron	1963	N
014175	Vista Grande	TX40	427	Starr	1991	O
740107	Visto	TX10	493	Wilson	1977	O
740123	Vivian	TX70	083	Coleman	1989	OA
014712	VJK	TX80	003	Andrews	1993	O
740325	Vlassis	TX80	109	Culberson	1960	O
002300	Vogan	TX70	353	Nolan	1980	OA
740620	Vogelsang	TX75	399	Runnels	1955	O
740651	Vogelsang North	TX75	399	Runnels	1968	OA
740682	Vogler	TX85	115	Dawson	1962	O
740744	Vogtsberger	TX90	009	Archer	1955	ONA
740775	Vogtsberger North	TX90	009	Archer	1962	OA
002508	Vogtsberger Pool	TX90	009	Archer	1940	OA
740806	Vogtsberger South	TX90	009	Archer	1944	OA
741147	Volpe	TX40	479	Webb	1939	ON
741147	Volpe	TX40	505	Zapata	1973	N
741178	Volpe East	TX40	479	Webb	1950	N
741205	Volpe SE	TX40	505	Zapata	1977	N
741209	Volpe South	TX40	479	Webb	1958	O
004063	Volz	TX40	479	Webb	1982	N
741333	*Von Ormy*	TX10	029	Bexar		
	Alias for: (**665277**) **Somerset** [COMB]					
741364	Von Roeder	TX85	033	Borden	1949	OA
741395	Von Roeder North	TX85	033	Borden	1954	OA
741426	Von Roeder West	TX85	033	Borden	1968	OA
004279	Von Rosenberg	TX10	507	Zavala	1983	N
007261	Vortex	TX70	441	Taylor	1982	O
011884	Vortt	TX90	503	Young	1987	N
741519	Voss	TX20	025	Bee	1936	O
741519	Voss	TX90	275	Knox	1956	OA
741581	Voss SE	TX90	275	Knox	1959	OA
741612	Voss South	TX90	275	Knox	1963	OA
741643	Votaw	TX30	199	Hardin	1958	OA
741643	Votaw	TX30	373	Polk	1958	OA
015350	Votaw North	TX30	199	Hardin	1994	N
741674	Voth	TX90	097	Cooke	1939	ONA
002510	Voyles	TX90	237	Jack	1981	OA
002511	Vyvlecka	TX10	013	Atascosa	1980	OA
742831	W & H	TX90	503	Young	1963	OA
014420	W A Estes	TX80	475	Ward	1992	OA
742862	W A M	TX80	431	Sterling	1964	OA
742893	W A M South	TX80	431	Sterling	1965	ONA
742924	W A Moncrief	TX60	159	Franklin	1963	ONA
742937	W A T	TX70	429	Stephens	1975	OA
742955	W B D	TX85	501	Yoakum	1968	OA
742986	W B M	TX10	493	Wilson	1961	O
002301	W B Wright	TX70	133	Eastland	1980	OA
743017	W C	TX90	487	Wilbarger	1953	OA
743048	W C East	TX90	487	Wilbarger	1954	OA
002512	W C Field	TX80	227	Howard	1981	OA
011287	W C Finch	TX10	331	Milam	1986	OA
012304	W C S	TX30	149	Fayette	1987	ONA
743095	W D A	TX85	219	Hockley	1975	O
008002	W D H	TX70	133	Eastland	1982	OA
743110	W E R	TX80	103	Crane	1970	OA
007355	W G C	TX70	363	Palo Pinto	1983	N
743141	W G S	TX90	009	Archer	1959	OA
743172	W H G	TX70	417	Shackelford	1969	O
008656	W H N	TX70	083	Coleman	1984	OA
743203	W J B	TX75	413	Schleicher	1970	ONA
743234	W J Johnson	TX95	357	Ochiltree	1956	OA
008003	W J S	TX75	413	Schleicher	1982	OA
743265	W K E	TX30	071	Chambers	1972	N
743336	W L P	TX70	363	Palo Pinto	1975	N
004197	W O D	TX75	413	Schleicher	1979	ONA
009359	W P	TX70	429	Stephens	1985	OA
743358	W P Holloway	TX10	013	Atascosa	1969	OA
002513	W P Jenny	TX10	325	Medina	1979	OA
743389	W Paul Nelson	TX30	339	Montgomery	1969	ONA
014400	W R C	TX70	083	Coleman	1992	OA
743420	W R M	TX70	447	Throckmorton	1976	OA
743482	W R Richards	TX90	237	Jack	1964	N
743513	W R W	TX70	447	Throckmorton	1967	O
015077	W Richardson	TX75	461	Upton	1994	O
015351	W Richardson North	TX75	461	Upton	1994	O
011288	W T Coble	TX95	233	Hutchinson	1986	N
013950	W T Ford	TX80	135	Ector	1991	OA
743544	W T K	TX70	447	Throckmorton	1971	OA
002514	W T L	TX90	009	Archer	1980	OA
002515	W T Waggoner	TX90	485	Wichita	1979	OA
743575	W U Paul	TX30	089	Colorado	1956	O
007357	W W	TX90	009	Archer	1983	OA
743606	W W W	TX40	355	Nueces	1958	ON
743606	W W W	TX75	399	Runnels	1978	OA
743606	W W W	TX80	475	Ward	1984	OA
743626	W Z B	TX80	173	Glasscock	1974	OA
742947	W-B	TX70	417	Shackelford	1974	ON
743451	W-R-M North	TX70	447	Throckmorton	1971	OA
743653	Waco Bend	TX90	503	Young	1975	N
743668	Waddell	TX80	103	Crane	1927	ONA
004555	Waddell Ranch	TX70	363	Palo Pinto	1983	N
743730	Wade	TX50	379	Rains	1979	N
743730	Wade	TX70	441	Taylor	1950	O
743761	Wade City	TX40	249	Jim Wells	1939	ONA
743792	Wade City North	TX40	249	Jim Wells	1952	O
743823	Wade City South	TX40	249	Jim Wells	1961	ON
002302	Wade City West	TX40	249	Jim Wells	1980	ONA
012658	Wadley	TX90	503	Young	1988	N
743916	Wadley & Jennings	TX70	429	Stephens	1963	OA
743947	Wadsworth	TX30	321	Matagorda	1951	ONA
743978	*Wadsworth NW*	TX30	321	Matagorda		
	Alias for: (**743947**) **Wadsworth** [ALTER]					
012305	Wadsworth SE	TX30	321	Matagorda	1983	N
744009	Wadsworth South	TX30	321	Matagorda	1961	ONA
744040	Wadsworth West	TX30	321	Matagorda	1965	N
013951	Wady	TX75	399	Runnels	1990	OA
744050	Waelder South	TX10	177	Gonzales	1977	OA
744055	Wafer	TX70	429	Stephens	1977	OA
009502	Wages Dreamfield	TX85	269	King	1984	OA
744102	Wagg	TX90	337	Montague	1952	OA
744164	Waggoner	TX70	441	Taylor	1979	ON
744164	Waggoner	TX90	487	Wilbarger	1964	O
744195	Waggoner-Milham	TX90	487	Wilbarger	1952	OA
744226	Wagley	TX70	059	Callahan	1950	OA
744257	Wagley Ranch	TX70	363	Palo Pinto	1960	N
744288	Wagner	TX95	357	Ochiltree	1984	OA
744288	Wagner	TX70	447	Throckmorton	1962	OA
744334	Wagon Wheel	TX80	475	Ward	1979	OA
744691	Waha	TX80	371	Pecos	1960	ONA
744691	Waha	TX80	389	Reeves	1960	ONA
744722	Waha North	TX80	389	Reeves	1960	ONA
744753	Waha South	TX80	371	Pecos	1963	O
744784	Waha West	TX80	389	Reeves	1961	ONA
006514	Waide	TX75	095	Concho	1983	N
744877	Wainwright	TX90	009	Archer	1952	OA
744970	Wajack	TX20	239	Jackson	1950	O
745001	*Waka*	TX95	357	Ochiltree		
	Alias for: (**236451**) **Farnsworth** [COMB]					
745032	Waka East	TX95	357	Ochiltree	1961	N
006611	Waka South	TX95	357	Ochiltree	1984	N
745063	Waka SW	TX95	195	Hansford	1963	OA
745063	Waka SW	TX95	357	Ochiltree	1963	OA
745094	Waka West	TX95	357	Ochiltree	1956	ONA
013451	Waldeck	TX30	149	Fayette	1989	OA
745600	Walden	TX90	237	Jack	1982	OA
745600	Walden	TX10	323	Maverick	1978	OA
745605	Waldrop	TX70	133	Eastland	1978	OA
745683	Wales	TX90	337	Montague	1962	OA
745714	Walhalla	TX30	149	Fayette	1962	N
013100	Walk Man	TX30	039	Brazoria	1989	ONA
745776	Walker	TX60	067	Cass	1983	ONA
745776	Walker	TX85	079	Cochran	1967	OA
745776	Walker	TX80	371	Pecos	1940	OA
745776	Walker	TX40	479	Webb	1952	O
745776	Walker	TX95	483	Wheeler	1982	N
745801	Walker-Buckler	TX70	133	Eastland	1972	OA
745801	Walker-Buckler	TX70	447	Throckmorton	1972	ONA
745838	Walker-Davis	TX70	429	Stephens	1955	ONA
745889	Walker-Grant	TX75	095	Concho	1990	OA
745889	Walker-Grant	TX75	307	McCulloch	1958	N
009360	Walkers Chapel	TX60	073	Cherokee	1985	ONA
745993	Wall	TX90	237	Jack	1981	ON
745993	Wall	TX95	357	Ochiltree	1981	N
746024	Wall NE	TX75	451	Tom Green	1964	ONA
746055	Walla-Boyt	TX30	071	Chambers	1954	OA
015352	Wallaby	TX90	197	Hardeman	1995	O
746086	Wallace	TX75	435	Sutton	1953	O
746117	Wallace Creek	TX30	321	Matagorda	1962	N
746179	Wallace Johnson	TX60	315	Marion	1951	ON
746272	Wallace Ranch	TX85	263	Kent	1963	OA
746303	Wallace Ranch NE	TX85	263	Kent	1968	OA
746365	Wallace West	TX75	435	Sutton	1962	N
746396	Wallen	TX80	003	Andrews	1969	O
746489	Walling	TX75	451	Tom Green	1951	O
746504	Wallope Creek	TX75	307	McCulloch	1978	N
008006	Wallope Creek NE	TX75	307	McCulloch	1980	N
746520	Walls	TX85	115	Dawson	1954	OA
746613	Walnut Bend	TX90	097	Cooke	1938	ONA
746644	Walnut Bend East	TX90	097	Cooke	1964	OA
746675	Walnut Bend NE	TX90	097	Cooke	1963	ONA
746706	Walnut Bend North	TX90	097	Cooke	1960	OA
746737	Walnut Bend NW	TX90	097	Cooke	1955	O
004064	Walnut Bend South	TX90	097	Cooke	1983	OA
746768	Walnut Bend SW	TX90	097	Cooke	1955	OA
746799	Walnut Bend West	TX90	097	Cooke	1957	OA
746830	Walnut Creek	TX10	055	Caldwell	1938	OA
746830	Walnut Creek	TX75	081	Coke	1982	OA
746830	Walnut Creek	TX30	339	Montgomery	1979	N
747047	Walser	TX90	197	Hardeman	1984	OA
747078	Walsh	TX90	503	Young	1943	OA
747109	Walsh West	TX90	503	Young	1962	OA
747140	Walt	TX10	137	Edwards	1961	OA
747140	Walt	TX10	465	Val Verde	1961	OA
747202	Walter	TX80	431	Sterling	1983	OA
747233	Walter Fair	TX50	257	Kaufman	1949	OA
013321	Walter Taylor	TX90	487	Wilbarger	1988	N
000841	Walter Thomas	TX60	315	Marion	1980	OA
747388	Walters	TX70	363	Palo Pinto	1975	N
747450	Waltman	TX70	059	Callahan	1985	N
011885	Waltman-Bishop	TX70	059	Callahan	1987	N
747512	*Walton*	TX10	013	Atascosa		
	Alias for: (**172821**) **Crown East** [COMB]					
747512	Walton	TX70	133	Eastland	1953	OA
747791	Wamble	TX95	357	Ochiltree	1956	N
012088	Wamble Ranch	TX95	357	Ochiltree	1987	N
747822	Wamoco	TX75	105	Crockett	1972	ON
747843	Wamoco South	TX75	105	Crockett	1975	O
002305	Wanbishi	TX70	143	Erath	1979	N
748008	Wanda	TX90	009	Archer	1960	OA
006613	Wanda Gray	TX70	253	Jones	1983	O
748194	Wanderers Creek	TX90	487	Wilbarger	1969	O
006614	Wanders Creek	TX60	347	Nacogdoches	1983	N
006738	Wanders Creek South	TX60	347	Nacogdoches	1983	N
748535	*Waples Platter*	TX85	501	Yoakum		
	Alias for: (**532508**) **Ownby** [COMB]					
748597	War-AM	TX80	109	Culberson	1970	OA
748659	War-Kirk	TX70	059	Callahan	1953	OA
748690	War-San	TX80	329	Midland	1953	ONA
748721	War-Wink	TX80	475	Ward	1964	ONA
748721	War-Wink	TX80	495	Winkler	1959	ONA
015167	War-Wink East	TX80	495	Winkler	1994	O
748752	War-Wink North	TX80	495	Winkler	1965	ONA

Field Code	Field Name/ Alias/Remarks	State/ Sub	Co Code	County	Disc Year	Field Type
748760	War-Wink South	TX80	475	Ward	1972	ONA
748766	War-Wink West	TX80	475	Ward	1975	ONA
014619	Warcob	TX80	389	Reeves	1992	OA
010645	Ward Box	TX10	507	Zavala	1986	OA
748969	Ward French	TX80	475	Ward	1952	O
749031	Ward North	TX80	475	Ward	1927	O
749062	Ward South	TX80	475	Ward	1928	ONA
748938	Ward-Estes North	TX80	475	Ward	1927	OA
748938	Ward-Estes North	TX80	495	Winkler	1927	OA
749000	Ward-McCullough	TX90	237	Jack	1951	ONA
002307	Warda	TX30	149	Fayette	1979	O
749093	Warden	TX20	469	Victoria	1965	N
749097	Warden East	TX20	469	Victoria	1977	N
749124	Wardlaw	TX10	137	Edwards	1947	OA
749133	Wardlaw Three	TX75	235	Irion	1974	ONA
749155	Ware	TX60	203	Harrison	1983	N
749155	Ware	TX60	315	Marion	1959	OA
749155	Ware	TX40	427	Starr	1951	OA
749186	Warfield	TX80	329	Midland	1951	OA
749217	Warfield East	TX80	329	Midland	1965	ON
749230	Warhorse	TX85	445	Terry	1975	OA
749279	Warmsley	TX20	123	De Witt	1944	ONA
749301	Warmsley South	TX20	123	De Witt	1978	N
749310	Warmsley SW	TX20	123	De Witt	1958	N
002521	Warncke	TX10	493	Wilson	1980	OA
749341	Warner	TX70	083	Coleman	1955	ONA
749527	Warren	TX70	059	Callahan	1983	OA
749527	Warren	TX70	133	Eastland	1983	O
749527	Warren	TX95	295	Lipscomb	1983	OA
749527	Warren	TX75	307	McCulloch	1979	N
749527	Warren	TX30	457	Tyler	1978	OA
749527	Warren	TX90	503	Young	1948	OA
008661	Warren-Hensley	TX70	083	Coleman	1984	ONA
749961	*Wash-Tex*	TX50	145	Falls		
	Alias for: (**428829**) **Lott** [COMB]					
750023	Washburn	TX10	283	La Salle	1954	N
750054	Washburn East	TX10	283	La Salle	1961	ONA
750085	Washburn North	TX10	283	La Salle	1958	OA
750116	Washburn Ranch	TX10	283	La Salle	1940	ONA
750147	Washburn Ranch West	TX10	283	La Salle	1960	ONA
750209	Washburn West	TX10	283	La Salle	1958	ONA
750488	Washita Creek	TX95	211	Hemphill	1960	N
750528	Washita Creek West	TX95	211	Hemphill	1974	ONA
000334	Washita NW	TX95	211	Hemphill	1981	OA
750612	Waskom	TX60	203	Harrison	1924	ONA
750612	Waskom	TX60	365	Panola	1924	ONA
750623	Waskom North	TX60	203	Harrison	1977	ONA
014401	Waskom South	TX60	365	Panola	1992	O
750636	Waskom SW	TX60	203	Harrison	1976	N
000842	Waskom West	TX60	203	Harrison	1948	N
750643	Wasoff	TX90	237	Jack	1960	OA
750643	Wasoff	TX90	497	Wise	1960	OA
008008	Wassel	TX95	295	Lipscomb	1981	OA
750674	Wasson	TX85	165	Gaines	1937	OA
750674	Wasson	TX85	501	Yoakum	1937	OA
750767	Wasson East	TX85	165	Gaines	1960	OA
750767	Wasson East	TX85	501	Yoakum	1960	OA
750798	Wasson NE	TX85	165	Gaines	1954	OA
750798	Wasson NE	TX85	501	Yoakum	1954	OA
750829	Wasson North	TX85	165	Gaines	1961	OA
750829	Wasson North	TX85	501	Yoakum	1961	OA
750860	Wasson SE	TX85	165	Gaines	1962	O
750860	Wasson SE	TX85	501	Yoakum	1962	O
750891	Wasson South	TX85	165	Gaines	1962	OA
750705	*Wasson 66*	TX85	165	Gaines		
	Alias for: (**750736**) **Wasson 72** [COMB]					
750705	*Wasson 66*	TX85	501	Yoakum		
	Alias for: (**750736**) **Wasson 72** [COMB]					
750736	Wasson 72	TX85	165	Gaines	1940	OA
750736	Wasson 72	TX85	501	Yoakum	1940	OA
006179	Watco	TX80	371	Pecos	1983	ONA
751232	Water Valley	TX80	431	Sterling	1948	OA
751232	Water Valley	TX75	451	Tom Green	1948	OA
005749	Waterfield	TX95	211	Hemphill	1983	N
751542	Waterman	TX60	347	Nacogdoches	1985	N
751573	Waters	TX40	215	Hidalgo	1957	N
751573	Waters	TX95	295	Lipscomb	1970	ON
751728	Watkins	TX20	239	Jackson	1980	N
751728	Watkins	TX40	479	Webb	1947	ONA
009652	Watkins Crossing	TX20	239	Jackson	1980	N
751737	Watkins Ranch	TX10	507	Zavala	1974	O
015355	Watkins-Stark	TX90	077	Clay	1995	O
752007	Watson	TX90	077	Clay	1942	OA
752007	Watson	TX70	363	Palo Pinto	1981	N
752007	Watson	TX70	447	Throckmorton	1980	ONA
006515	Watson Heirs	TX90	337	Montague	1984	OA
752052	Watson Ranch	TX75	105	Crockett	1977	N
013640	Watson River	TX90	023	Baylor	1990	O
752162	Watts	TX30	245	Jefferson	1984	N
752162	Watts	TX70	353	Nolan	1954	ONA
752224	Watts North	TX70	353	Nolan	1967	OA
752255	Watts South	TX70	353	Nolan	1967	ONA
015078	Watts Spanish Gourd	TX70	447	Throckmorton	1994	N
752720	Waverly	TX30	471	Walker	1980	OA
752813	Wayland	TX70	429	Stephens	1957	ONA
002308	Wayland NE	TX70	429	Stephens	1980	N
002309	Wayland SE	TX70	429	Stephens	1979	ONA
752875	Wayland West	TX70	429	Stephens	1966	N
752890	Wayman	TX60	203	Harrison	1973	N
752890	Wayman	TX60	315	Marion	1973	N
752906	Wayne	TX75	327	Menard	1963	N
752937	Wayne-Harris	TX75	235	Irion	1965	OA
012868	Wayno Bueno	TX20	175	Goliad	1988	N
753247	Wayside	TX20	239	Jackson	1978	N
014620	Wayside Chapel	TX20	239	Jackson	1992	N
015356	Wayside Chapel East	TX20	239	Jackson	1994	N
012661	WDB	TX60	203	Harrison	1988	N
753360	We Hope	TX70	417	Shackelford	1976	OA
753581	Wearden	TX20	239	Jackson	1952	N
006516	Weatherbee	TX90	503	Young	1983	N
009975	Weatherby	TX40	131	Duval	1979	N
753767	Weatherford	TX70	367	Parker	1966	N
753778	Weatherford NE	TX70	367	Parker	1981	N
753829	Weatherford SE	TX70	367	Parker	1977	N
753835	Weatherford SW	TX70	367	Parker	1977	ONA
753837	Weatherford West	TX70	367	Parker	1978	N
010873	Weatherman	TX90	197	Hardeman	1986	O
753860	Weaver	TX75	081	Coke	1953	O
753860	Weaver	TX70	083	Coleman	1955	OA
753891	Weaver & Olson	TX10	493	Wilson	1959	OA
753922	Weaver Ranch	TX30	041	Brazos	1981	O
753922	Weaver Ranch	TX75	081	Coke	1955	OA
753953	Webb	TX90	181	Grayson	1952	OA
753953	Webb	TX90	237	Jack	1941	OA
753953	Webb	TX40	409	San Patricio	1953	ONA
754046	Webb North	TX40	409	San Patricio	1965	N
754108	Webb Point	TX20	057	Calhoun	1966	ONA
754139	Webb Ray	TX75	461	Upton	1935	OA
754170	Webb Ray SE	TX75	461	Upton	1953	O
754201	Webb South	TX70	207	Haskell	1955	O
010231	Webbs Folly	TX20	285	Lavaca	1985	N
754294	Weber	TX20	469	Victoria	1959	N
002524	Weber East	TX20	469	Victoria	1981	N
754356	Weber NE	TX20	175	Goliad	1967	N
754356	Weber NE	TX20	469	Victoria	1967	N
002525	Weber South	TX20	469	Victoria	1980	N
002526	Weber SW	TX20	175	Goliad	1979	N
754418	Weber West	TX20	469	Victoria	1965	N
754325	Weber-Mag	TX30	201	Harris	1954	ON
754542	Webster	TX30	201	Harris	1936	ONA
754542	Webster	TX75	413	Schleicher	1960	ON
013323	Webster NE	TX30	201	Harris	1989	N
754573	Webster South	TX30	201	Harris	1953	ON
754604	Weches	TX60	225	Houston	1950	O
754635	*Weddell*	TX75	383	Reagan		
	Alias for: (**670609**) **Spraberry Trend Area** [COMB]					
754635	Weddell	TX80	431	Sterling	1951	O
754666	Wedeking	TX70	207	Haskell	1958	O
754697	Wedeking South	TX70	207	Haskell	1958	O
754759	Weed	TX30	245	Jefferson	1957	ONA
754821	Weed East	TX30	245	Jefferson	1966	O
754852	Weed South	TX30	245	Jefferson	1958	N
002528	Weed Valley	TX70	093	Comanche	1979	ONA
754883	Weedhaven	TX20	239	Jackson	1969	ONA
754894	Weedon	TX70	049	Brown	1972	ONA
008750	Weekly	TX80	431	Sterling	1984	OA
006259	Weeks	TX85	219	Hockley	1994	O
754945	Weems	TX70	151	Fisher	1956	O
008365	Weems-Weisenburgh	TX30	201	Harris	1984	O
004291	Weeneda	TX70	049	Brown	1979	N
754976	Weesatche	TX20	175	Goliad	1944	ON
755007	Weesatche NE	TX20	175	Goliad	1952	ONA
755038	Weesatche South	TX20	175	Goliad	1944	ONA
755069	Weesatche SW	TX20	175	Goliad	1967	OA
755100	Weesatche West	TX20	175	Goliad	1949	ONA
755131	Weger	TX75	105	Crockett	1955	OA
755162	Weger North	TX75	105	Crockett	1955	OA
755162	Weger North	TX75	383	Reagan	1955	OA
755186	Weger SW	TX75	105	Crockett	1977	OA
755193	Weger West	TX75	105	Crockett	1956	OA
755193	Weger West	TX75	383	Reagan	1956	OA
755255	Weigang	TX10	013	Atascosa	1946	OA
755286	Weigang West	TX10	013	Atascosa	1952	O
755348	Weiher-Floyd	TX75	461	Upton	1951	O
755410	Weil	TX40	247	Jim Hogg	1943	ONA
755441	Weil East	TX40	247	Jim Hogg	1959	N
755472	Weil South	TX40	247	Jim Hogg	1951	ONA
755503	Weil SW	TX40	247	Jim Hogg	1970	ON
755534	Weiler	TX90	237	Jack	1953	OA
000106	Weillan	TX70	367	Parker	1981	N
010233	Weimar	TX30	089	Colorado	1985	N
755627	Wein	TX90	097	Cooke	1955	OA
755658	Weinacht	TX80	389	Reeves	1966	O
755689	Weiner	TX80	495	Winkler	1940	ONA
755720	*Weiner-Floyd*	TX75	461	Upton		
	Alias for: (**670609**) **Spraberry Trend Area** [COMB]					
755751	Weinert	TX70	207	Haskell	1949	OA
755751	Weinert	TX10	493	Wilson	1976	OA
755782	*Weinert North*	TX70	207	Haskell		
	Alias for: (**518767**) **Obrien** [COMB]					
755813	Weinert South	TX70	207	Haskell	1958	OA
755844	Weinert SW	TX70	207	Haskell	1951	OA
755875	Weinert West	TX70	207	Haskell	1955	OA
755906	Weir	TX90	237	Jack	1953	ONA
002310	Weirgate	TX30	351	Newton	1977	ON
755987	Weis	TX95	295	Lipscomb	1969	N
756061	Weitinger	TX90	503	Young	1960	O
756154	Welborn	TX30	041	Brazos	1981	OA
756216	Welch	TX85	115	Dawson	1942	OA
756216	Welch	TX85	165	Gaines	1942	OA
756216	Welch	TX50	293	Limestone	1981	N
756216	Welch	TX85	445	Terry	1942	OA
756340	Welch North	TX85	115	Dawson	1952	O
756340	Welch North	TX85	305	Lynn	1952	O
756371	Welch SE	TX85	115	Dawson	1952	OA
756402	Welch South	TX85	115	Dawson	1956	OA
756588	Welder	TX40	131	Duval	1944	ONA
756650	Welder Ranch	TX20	057	Calhoun	1949	OA
756650	Welder Ranch	TX20	469	Victoria	1946	ONA
756660	Welder Ranch South	TX20	469	Victoria	1974	N
756664	Welder Ranch West	TX20	469	Victoria	1974	N
011627	Welder Wildlife	TX40	409	San Patricio	1987	OA
756619	*Welder-Durnam*	TX40	409	San Patricio		
	Alias for: (**561736**) **Plymouth** [COMB]					
756681	Weldon	TX70	363	Palo Pinto	1955	OA
757022	Welfelt	TX80	371	Pecos	1967	OA
757053	Welhed	TX40	409	San Patricio	1958	OA
757084	Wellaw	TX80	371	Pecos	1967	OA
004281	Wellborn	TX30	041	Brazos	1983	N
002312	Wellborn South	TX30	041	Brazos	1981	N
002312	Wellborn South	TX30	051	Burleson	1981	N
757332	Wellman	TX85	445	Terry	1950	OA
757363	Wellman NW	TX85	445	Terry	1954	O
757394	Wellman SW	TX85	445	Terry	1962	ONA

Field Code	Field Name/ Alias/Remarks	State/ Sub	Co Code	County	Disc Year	Field Type
757425	Wellman West	TX85	445	Terry	1962	ONA
757456	Wells	TX85	115	Dawson	1955	OA
757456	Wells	TX70	133	Eastland	1984	ON
757456	Wells	TX90	503	Young	1955	O
757518	Wells NE	TX60	073	Cherokee	1958	O
757549	Wells SE	TX90	503	Young	1967	OA
757580	Wells South	TX85	115	Dawson	1961	OA
010234	Wells SW	TX85	115	Dawson	1985	OA
757983	Weltmer	TX85	165	Gaines	1952	N
758138	Welwood-Brown	TX70	429	Stephens	1952	O
758169	Welwood-Hill	TX70	429	Stephens	1952	OA
758200	Welwood-Morrison	TX70	429	Stephens	1952	OA
758231	Welwood-Txl	TX70	429	Stephens	1952	OA
758262	Wemac	TX80	003	Andrews	1953	OA
758293	*Wemac North*	TX80	003	Andrews		
	Alias for: (**758262**) **Wemac** [COMB]					
012442	Wemac SE	TX80	003	Andrews	1988	OA
758324	Wemac South	TX80	003	Andrews	1962	OA
004282	Wendel	TX20	123	De Witt	1984	O
004282	Wendel	TX20	175	Goliad	1985	OA
758417	Wendell	TX70	417	Shackelford	1968	O
758448	Wendkirk	TX75	081	Coke	1953	OA
758479	Wendkirk East	TX75	081	Coke	1961	OA
758510	Wendkirk North	TX75	081	Coke	1960	OA
758541	Wendkirk West	TX75	081	Coke	1956	OA
758572	Wendland	TX75	081	Coke	1948	O
002530	Wendy Jo	TX20	239	Jackson	1980	N
758696	Wenske	TX20	175	Goliad	1964	OA
008970	Wenske East	TX20	175	Goliad	1984	ON
758727	Wentz	TX80	371	Pecos	1941	ONA
758758	Wentz East	TX80	371	Pecos	1957	O
758789	Wentz South	TX80	371	Pecos	1965	O
758820	Wentz West	TX80	371	Pecos	1965	O
002315	Werewolf	TX70	207	Haskell	1981	OA
013756	Werewolf SW	TX70	207	Haskell	1990	OA
758851	Werner	TX75	095	Concho	1985	OA
009361	Wes	TX75	399	Runnels	1985	OA
006180	Wes Poteet	TX90	337	Montague	1983	OA
759068	Wes-Mor	TX90	237	Jack	1970	N
006940	Wesatche West	TX20	175	Goliad	1984	N
759099	Wescott	TX85	165	Gaines	1954	OA
759130	Weser	TX20	175	Goliad	1936	ON
759161	Weser South	TX20	175	Goliad	1964	N
759223	Weslaco North	TX40	215	Hidalgo	1958	N
759254	Weslaco South	TX40	215	Hidalgo	1938	N
000843	Weslaw	TX75	105	Crockett	1980	OA
759285	Wesley	TX90	503	Young	1955	OA
000119	Wesley Sykes	TX75	435	Sutton	1980	N
759347	Wesley Wood	TX75	399	Runnels	1968	O
002532	Wessendorf	TX20	255	Karnes	1981	N
759440	Wesson	TX50	467	Van Zandt	1989	N
759502	West	TX80	003	Andrews	1940	O
759502	West	TX30	167	Galveston	1981	N
759502	West	TX90	485	Wichita	1943	OA
759502	West	TX85	501	Yoakum	1937	OA
759533	West Bay	TX75	413	Schleicher	1993	N
759640	West Columbia	TX30	039	Brazoria	1917	ONA
002316	West Columbia Deep	TX30	039	Brazoria	1946	O
759645	West Columbia New	TX30	039	Brazoria	1937	OA
759651	West Creek	TX20	175	Goliad	1974	N
002533	West Creek SW	TX20	175	Goliad	1981	ONA
759688	West Fork	TX30	071	Chambers	1973	N
759688	West Fork	TX90	237	Jack	1981	ONA
759688	West Fork	TX90	497	Wise	1981	ON
759812	West Lake	TX70	151	Fisher	1983	OA
759812	West Lake	TX90	503	Young	1959	O
015080	West Park	TX95	483	Wheeler	1994	N
760091	West Ranch	TX20	239	Jackson	1938	ONA
760091	West Ranch	TX80	371	Pecos	1989	N
760122	West Ranch NE	TX20	239	Jackson	1964	O
760153	West Ranch North	TX20	239	Jackson	1963	N
760184	West Ranch NW	TX20	239	Jackson	1961	N
760215	West Ranch South	TX20	239	Jackson	1967	ONA
760370	Westbrook	TX80	335	Mitchell	1920	ONA
760370	Westbrook	TX80	431	Sterling	1920	ONA
760478	Westbrook East	TX80	335	Mitchell	1975	OA
760401	Westbrook NW	TX80	335	Mitchell	1965	O
760432	Westbrook West	TX80	335	Mitchell	1954	OA
760380	Westbrook-Foster	TX80	431	Sterling	1977	O
760483	Westerfeld	TX80	329	Midland	1973	OA
760494	Westerman	TX80	371	Pecos	1938	N
760525	Western	TX85	263	Kent	1971	O
760533	Western Empire	TX75	413	Schleicher	1973	N
015358	Westheimer	TX20	239	Jackson	1994	N
760680	Westhoff Ranch	TX20	239	Jackson	1945	ONA
002534	Westhoff Ranch North	TX20	239	Jackson	1979	OA
007365	Westico	TX70	059	Callahan	1983	N
002317	Westlands	TX30	041	Brazos	1979	N
760866	*Westlund*	TX85	165	Gaines		
	Alias for: (**243614**) **Flanagan** [COMB]					
760928	Weston	TX90	009	Archer	1950	O
760928	Weston	TX20	297	Live Oak	1958	O
760990	Weston North	TX90	009	Archer	1954	O
761021	Westover	TX90	023	Baylor	1954	O
761052	Westover East	TX90	009	Archer	1958	OA
761052	Westover East	TX90	023	Baylor	1958	OA
761083	Westover NE	TX90	023	Baylor	1961	OA
761092	Westover South	TX90	023	Baylor	1978	OA
012662	Westridge Lime	TX70	221	Hood	1988	N
008009	Weststar	TX70	083	Coleman	1982	ONA
004564	Westwind	TX70	353	Nolan	1983	OA
761517	Wetsel	TX90	077	Clay	1956	O
013170	Weyand	TX30	149	Fayette	1989	OA
008010	WFM	TX75	399	Runnels	1981	OA
762215	Whalen	TX85	101	Cottle	1985	ONA
762215	Whalen	TX70	429	Stephens	1956	N
010235	Wham-O	TX70	441	Taylor	1985	OA
762246	Wharco Shilling	TX30	089	Colorado	1962	N
762246	Wharco Shilling	TX30	481	Wharton	1962	N
011290	Wharco-Shilling SE	TX30	481	Wharton	1986	OA
762277	Wharco-Shilling West	TX30	481	Wharton	1965	N
762308	Wharton	TX30	481	Wharton	1949	N
004065	Wharton East	TX30	481	Wharton	1981	N
762339	Wharton South	TX30	481	Wharton	1961	ONA
762370	Wharton West	TX30	481	Wharton	1949	ONA
002535	Wharton-Holland	TX70	363	Palo Pinto	1982	ONA
762401	Wheat	TX80	301	Loving	1925	OA
002536	Wheat South	TX80	301	Loving	1980	ONA
762742	Wheeler	TX80	135	Ector	1942	OA
762742	Wheeler	TX10	311	McMullen	1975	OA
762742	Wheeler	TX80	495	Winkler	1942	OA
013325	Wheeler East	TX95	483	Wheeler	1989	ON
762826	Wheeler NE	TX95	483	Wheeler	1975	ONA
000335	Wheeler North	TX95	483	Wheeler	1983	N
762835	Wheeler NW	TX95	483	Wheeler	1980	N
762835	Wheeler NW	TX80	495	Winkler	1950	ONA
762897	Wheeler South	TX80	135	Ector	1960	O
013444	Wheeler West	TX80	495	Winkler	1989	OA
762804	Wheeler-Mag	TX10	311	McMullen	1962	ONA
762856	Wheeler-Pan	TX95	483	Wheeler	1974	N
002318	Wheelock	TX50	395	Robertson	1980	OA
762959	Whelan	TX60	203	Harrison	1937	ONA
762959	Whelan	TX60	315	Marion	1937	ONA
763021	Whelan North	TX60	203	Harrison	1967	OA
763052	Whelan SW	TX60	203	Harrison	1978	ONA
763095	Wheless	TX30	157	Fort Bend	1977	N
763145	Wherry & Green	TX10	013	Atascosa	1952	OA
010647	Whiplash	TX10	493	Wilson	1986	ON
763315	Whiskey Flat	TX70	367	Parker	1979	N
763517	Whistler	TX70	417	Shackelford	1957	ONA
763548	Whistler Bend	TX70	417	Shackelford	1953	ON
763554	Whistler Bend NE	TX70	417	Shackelford	1976	OA
763610	Whitaker	TX90	009	Archer	1948	O
763610	Whitaker	TX90	497	Wise	1958	O
763641	White	TX20	239	Jackson	1957	O
763641	White	TX70	353	Nolan	1976	OA
763641	White	TX70	441	Taylor	1954	ONA
763672	White & Baker	TX80	371	Pecos	1935	ONA
763722	*White Bayou*	TX30	071	Chambers		
	Alias for: (**765470**) **Whites Bayou** [ALTER]					
763765	White Camp	TX70	441	Taylor	1954	O
763920	White Creek	TX20	297	Live Oak	1939	ONA
763951	White Creek East	TX20	297	Live Oak	1964	ONA
763982	White Creek South	TX20	297	Live Oak	1941	ON
013104	White Creek SW	TX20	297	Live Oak	1988	N
764106	White Flat	TX70	353	Nolan	1952	OA
764137	White Flat East	TX70	353	Nolan	1967	O
764143	White Flat North	TX70	353	Nolan	1975	OA
764199	White Hat	TX70	353	Nolan	1965	OA
002319	White Hat NW	TX70	353	Nolan	1980	OA
002320	White Hat SE	TX70	353	Nolan	1979	OA
010236	White Heron	TX30	071	Chambers	1985	N
764230	White Horse	TX80	103	Crane	1972	OA
764292	White Kitchen	TX10	283	La Salle	1954	ON
009362	White Mound	TX90	181	Grayson	1985	N
010648	White Mule	TX80	301	Loving	1986	N
764509	White Oak	TX60	183	Gregg	1991	N
764513	White Oak Creek	TX60	073	Cherokee	1977	N
764602	White Point	TX40	355	Nueces	1964	ON
764602	White Point	TX40	409	San Patricio	1930	ONA
764664	White Point East	TX40	355	Nueces	1937	ONA
764664	White Point East	TX40	409	San Patricio	1937	ONA
764669	White Point East Deep	TX40	409	San Patricio	1978	N
764633	*White Point-E White Point*	TX40	409	San Patricio		
	Alias for: (**764664**) **White Point East** [ALTER]					
764757	White River	TX85	107	Crosby	1976	OA
764757	White River	TX85	125	Dickens	1976	OA
002321	White River South	TX85	169	Garza	1980	OA
008012	White-Ingham	TX75	443	Terrell	1981	N
764478	*White-Mosely*	TX70	083	Coleman		
	Alias for: (**700922**) **Templeton** [COMB]					
765238	Whitecotton	TX10	127	Dimmit	1976	O
765253	Whitehall	TX30	185	Grimes	1979	ONA
765253	*Whitehall*	TX90	497	Wise		
	Alias for: (**485774**) **Morris** [COMB]					
765284	Whitehead	TX70	059	Callahan	1957	O
765284	Whitehead	TX75	105	Crockett	1975	N
765284	Whitehead	TX30	241	Jasper	1983	N
765284	Whitehead	TX75	435	Sutton	1975	N
765284	*Whitehead*	TX90	497	Wise		
	Alias for: (**485774**) **Morris** [COMB]					
003392	Whitehead South	TX70	059	Callahan	1982	N
765315	Whitehouse	TX60	423	Smith	1985	OA
765470	Whites Bayou	TX30	071	Chambers	1973	ONA
006181	Whites Bayou South	TX30	071	Chambers	1982	N
008664	Whites Bayou West	TX30	071	Chambers	1984	ONA
765563	Whites Lake	TX30	071	Chambers	1944	N
765594	Whitesboro	TX90	181	Grayson	1953	OA
765625	Whitesboro East	TX90	181	Grayson	1954	OA
765656	Whitesboro North	TX90	097	Cooke	1959	O
765687	Whitesboro West	TX90	181	Grayson	1953	O
002538	Whiteside	TX90	337	Montague	1979	OA
766090	Whitfield	TX70	429	Stephens	1954	O
766121	Whitharral	TX85	219	Hockley	1971	OA
766214	Whitley	TX70	083	Coleman	1953	OA
766214	Whitley	TX90	237	Jack	1979	OA
766219	Whitmire	TX10	311	McMullen	1979	N
766245	Whitmore	TX30	039	Brazoria	1968	N
766338	Whitsett	TX10	013	Atascosa	1957	O
002539	Whitsitt	TX90	237	Jack	1980	OA
766369	Whitson	TX30	321	Matagorda	1947	O
766369	Whitson	TX90	337	Montague	1950	OA
766388	Whitt	TX70	049	Brown	1982	OA
766388	Whitt	TX70	083	Coleman	1982	OA
766388	Whitt	TX70	367	Parker	1974	ONA
766400	Whitted	TX40	215	Hidalgo	1957	ON
008366	Whitted North	TX40	215	Hidalgo	1983	N
766409	Whitted NW	TX40	215	Hidalgo	1977	N
766431	Whittenburg	TX70	429	Stephens	1952	OA
009364	Whittles	TX70	093	Comanche	1985	ONA
766632	*Whitworth*	TX10	137	Edwards		
	Alias for: (**636097**) **Sawyer** [COMB]					
009365	WHR	TX20	175	Goliad	1985	O
002322	WHT	TX40	249	Jim Wells	1981	N

Field Code	Field Name/ Alias/Remarks	State/ Sub	Co Code	County	Disc Year	Field Type
766772	Wichita County Regular	TX90	485	Wichita	1911	ONA
014622	Wichita County Special	TX90	485	Wichita	1987	O
766803	Wichita-Vogtsberger	TX90	009	Archer	1953	O
002323	Wicker	TX85	033	Borden	1980	OA
002540	Wicker Ranch	TX20	025	Bee	1981	N
766865	Wickett	TX80	475	Ward	1962	OA
766881	Wickett North	TX80	475	Ward	1973	OA
766896	Wickett South	TX80	475	Ward	1952	OA
002324	Wickham	TX70	151	Fisher	1980	ONA
766927	Wicklund	TX90	503	Young	1968	O
766958	Wico	TX75	399	Runnels	1965	OA
767113	Wieland	TX50	231	Hunt	1942	OA
767268	Wiggins	TX30	373	Polk	1952	O
767299	Wight Ranch	TX80	495	Winkler	1952	OA
008013	Wiginton	TX70	059	Callahan	1983	ONA
767330	Wigner	TX70	083	Coleman	1953	OA
767392	Wil-John	TX80	475	Ward	1953	OA
767423	Wil-John NW	TX80	475	Ward	1961	ONA
767454	Wil-Mc	TX75	399	Runnels	1963	N
767376	Wil-Nat	TX90	237	Jack	1977	OA
767671	Wilbanks	TX75	105	Crockett	1958	O
002325	Wilbar	TX70	363	Palo Pinto	1979	N
767702	Wilbarger County Regular	TX90	487	Wilbarger	1915	ONA
009656	Wilbarger County Special	TX90	487	Wilbarger	1982	OA
767745	Wilbourne	TX75	443	Terrell	1976	N
767764	Wilbros	TX80	371	Pecos	1970	N
014831	Wilbur Carr Brown	TX70	433	Stonewall	1994	O
004572	Wilcox C	TX30	149	Fayette	1983	OA
011032	Wilcox D	TX30	149	Fayette	1986	OA
011295	Wilcox E	TX30	149	Fayette	1986	O
011296	Wild Canyon	TX70	429	Stephens	1986	N
015170	Wild Hog	TX85	269	King	1994	O
768477	Wilde	TX75	399	Runnels	1960	O
007369	Wilde Lake	TX80	173	Glasscock	1983	OA
006517	Wildfire	TX70	059	Callahan	1984	OA
768508	Wildhorse	TX80	227	Howard	1987	O
768741	Wilena	TX70	429	Stephens	1978	ONA
768756	Wiles	TX70	429	Stephens	1960	ONA
011888	Wiles Canyon	TX70	429	Stephens	1977	OA
768787	Wiley	TX95	295	Lipscomb	1972	OA
768787	Wiley	TX90	503	Young	1981	ONA
768818	Wiley Ballard	TX40	249	Jim Wells	1955	O
014403	Wiley West	TX90	503	Young	1992	ON
768911	Wilfong	TX70	207	Haskell	1987	OA
768942	Wilfred	TX90	503	Young	1986	OA
769004	Wilhelm	TX20	175	Goliad	1957	N
769066	Wilhelm Lane	TX75	327	Menard	1960	ONA
769085	Wilhelm Lane West	TX75	327	Menard	1963	ONA
769097	Wilhelmina	TX70	353	Nolan	1961	OA
769113	Wilie	TX85	101	Cottle	1955	OA
003959	Wilkerson Ranch	TX80	173	Glasscock	1983	O
013452	Wilkins North	TX60	459	Upshur	1987	N
769221	Wilkinson	TX80	227	Howard	1974	O
013326	Wilkinson Ranch	TX75	327	Menard	1989	OA
015082	Will	TX90	503	Young	1994	O
002543	Will O	TX10	465	Val Verde	1956	N
008015	Will O North	TX10	465	Val Verde	1982	N
767640	Will-Whar	TX75	399	Runnels	1954	O
008016	Willa	TX10	331	Milam	1982	O
769283	Willamar	TX40	489	Willacy	1940	ONA
769314	Willamar East	TX40	489	Willacy		
769376	Willamar SE	TX40	489	Willacy	1953	N
769407	Willamar South	TX40	489	Willacy	1954	O
002327	Willamar SW	TX40	489	Willacy	1973	OA
769438	Willamar West	TX40	489	Willacy	1941	ONA
769469	Willard	TX30	051	Burleson	1977	OA
002328	Willard SE	TX30	051	Burleson	1980	OA
769484	Willeke	TX70	083	Coleman	1977	N
008017	Willena	TX75	095	Concho	1981	N
769500	Willene	TX85	115	Dawson	1963	O
769531	Willfond Creek	TX70	433	Stonewall	1971	OA
769593	William & Jack	TX70	429	Stephens	1951	OA
014492	William Fuller	TX80	431	Sterling	1992	O
769624	William Harry	TX10	177	Gonzales	1954	OA
769655	William Newman	TX10	177	Gonzales	1957	O
769686	William Wise	TX60	073	Cherokee	1946	OA
769717	William Wise SE	TX60	073	Cherokee	1968	N
769748	Williams	TX70	049	Brown	1982	OA
769748	Williams	TX70	059	Callahan	1978	N
769748	Williams	TX70	083	Coleman	1944	ONA
769748	Williams	TX95	195	Hansford	1979	N
769748	Williams	TX90	237	Jack	1984	N
769748	Williams	TX80	371	Pecos	1951	ON
769748	Williams	TX20	469	Victoria	1978	N
769872	Williams North	TX70	059	Callahan	1978	N
769934	Williams Ranch	TX75	413	Schleicher	1970	ONA
770089	Williamson	TX90	503	Young	1941	OA
770120	Williamson West	TX90	503	Young	1954	O
770193	Willie B	TX80	371	Pecos	1978	ONA
770197	Willie Brown	TX30	457	Tyler	1978	ONA
770244	Willie Green	TX70	417	Shackelford	1954	O
002329	Willie Mae	TX70	363	Palo Pinto	1981	ONA
770259	Williford	TX10	311	McMullen	1978	N
770275	Willingham	TX70	151	Fisher	1957	OA
770306	Willis	TX70	207	Haskell	1952	OA
770306	Willis	TX30	339	Montgomery	1954	N
770306	Willis	TX75	399	Runnels	1950	OA
770306	Willis	TX90	503	Young	1989	N
770368	Willis East	TX70	207	Haskell	1956	OA
770399	Willis West	TX30	339	Montgomery	1945	ONA
002330	Willman	TX70	143	Erath	1979	N
770523	Willmann	TX40	409	San Patricio	1945	ONA
770554	Willmann North	TX40	409	San Patricio	1952	ONA
010241	Willmarg	TX20	175	Goliad	1985	N
770579	Willmo Sandy	TX75	081	Coke	1973	OA
006615	Willough	TX80	389	Reeves	1984	OA
770647	Willow Creek	TX95	233	Hutchinson	1984	OA
770647	Willow Creek	TX20	391	Refugio	1954	N
770647	Willow Creek	TX95	393	Roberts	1977	OA
770926	Willow Lake	TX20	391	Refugio	1990	N
006616	Willow Point	TX90	497	Wise	1984	ONA
771050	Willow Slough	TX30	071	Chambers	1937	ONA
771081	Willow Slough North	TX30	071	Chambers	1951	ONA
771112	Willow Springs	TX60	183	Gregg	1938	ONA
771143	Willow Springs East	TX60	183	Gregg	1957	O
011297	Willow Springs North	TX60	183	Gregg	1986	N
771205	Willow Springs SE	TX60	183	Gregg	1969	OA
771236	Willow Springs South	TX60	183	Gregg	1961	OA
771267	Willow Springs West	TX60	183	Gregg	1957	ONA
771153	Willow Springs-Mackey	TX60	183	Gregg	1977	ONA
008367	Willow Tank West	TX40	409	San Patricio	1982	OA
771453	Willrode	TX75	461	Upton	1955	OA
771608	Willy-Dunc	TX90	009	Archer	1959	OA
008018	Wilma North	TX70	447	Throckmorton	1982	OA
771639	Wilmalee	TX75	399	Runnels	1962	ONA
771655	Wilmar	TX90	237	Jack	1975	OA
771701	Wilmeth	TX75	399	Runnels	1960	O
771732	Wilmeth SE	TX75	399	Runnels	1961	OA
004066	Wilmeth West	TX75	399	Runnels	1983	OA
771856	Wilshire	TX75	461	Upton	1948	OA
771887	Wilson	TX70	059	Callahan	1979	N
771887	Wilson	TX90	097	Cooke	1941	OA
771887	Wilson	TX40	249	Jim Wells	1943	N
771887	Wilson	TX75	413	Schleicher	1984	O
771887	Wilson	TX90	487	Wilbarger	1952	OA
771949	Wilson Creek	TX30	321	Matagorda	1937	ON
771980	Wilson East	TX90	097	Cooke	1958	OA
002332	Wilson J E	TX40	479	Webb	1980	N
772058	Wilson Ranch	TX75	435	Sutton	1974	O
009366	Wilson Shoshone	TX70	417	Shackelford	1985	OA
772104	Wilson West	TX85	305	Lynn	1980	OA
002544	Wilson-Tannehill	TX90	275	Knox	1981	OA
772197	Wilton	TX90	237	Jack	1953	OA
772197	Wilton	TX90	503	Young	1953	OA
772228	Wilton North	TX90	503	Young	1955	OA
772445	Wimberly	TX70	253	Jones	1941	OA
772507	Wimmer	TX75	399	Runnels	1969	O
009505	Wind Hill	TX30	477	Washington	1984	N
772685	Windfall	TX20	297	Live Oak	1980	OA
772724	Windham	TX70	059	Callahan	1950	OA
772724	Windham	TX70	417	Shackelford	1950	OA
772724	Windham	TX75	461	Upton	1952	O
772755	Windham North	TX70	417	Shackelford	1953	N
772786	Windham West	TX70	059	Callahan	1950	ONA
772786	Windham West	TX70	417	Shackelford	1950	ONA
772848	Windmill	TX70	447	Throckmorton	1984	OA
772848	Windmill	TX80	495	Winkler	1977	N
007372	Windmill Creek	TX10	507	Zavala	1983	OA
772910	*Windsor*	TX75	435	Sutton		
	Alias for: (**654698**) **Shurley Ranch** [COMB]					
002545	Windthorst East	TX90	077	Clay	1980	OA
773003	Windthorst NW	TX90	009	Archer	1952	O
773034	Windy	TX70	417	Shackelford	1986	O
773096	Windy Mesa	TX80	371	Pecos	1966	ON
008665	Windy Point	TX95	295	Lipscomb	1984	N
773143	Winedale	TX30	149	Fayette	1979	N
773158	Wines	TX90	077	Clay	1949	OA
773189	Winfield	TX85	033	Borden	1948	O
773189	Winfield	TX85	415	Scurry	1948	O
773235	Winfrey	TX70	049	Brown	1976	OA
773251	Wingate	TX75	081	Coke	1943	O
773251	Wingate	TX30	245	Jefferson	1977	ON
773251	Wingate	TX75	399	Runnels	1943	O
773251	Wingate	TX75	461	Upton	1949	O
000849	Wingate NW	TX75	399	Runnels	1980	ONA
000850	Wingate West	TX75	399	Runnels	1980	OA
773375	Winick	TX75	399	Runnels	1964	OA
773468	Wink South	TX80	495	Winkler	1969	N
008019	Winkenwerder	TX10	177	Gonzales	1982	O
002547	Winkler	TX90	077	Clay	1980	OA
773530	Winkler South	TX50	161	Freestone	1958	N
773530	Winkler South	TX80	495	Winkler	1967	O
773561	Winland	TX90	009	Archer	1966	O
773592	Winn	TX90	237	Jack	1953	O
002548	Winn-Dulce	TX10	507	Zavala	1979	ONA
004284	Winnie Evans	TX90	503	Young	1983	OA
773685	Winnie North	TX30	071	Chambers	1944	ONA
773685	Winnie North	TX30	245	Jefferson	1944	ONA
011035	Winnie SE	TX30	245	Jefferson	1986	OA
773716	Winnsboro	TX60	499	Wood	1944	ONA
773747	Winnsboro SE	TX60	499	Wood	1966	OA
773778	Winnsboro South	TX60	499	Wood	1960	O
773902	Winsom	TX30	481	Wharton	1957	N
773933	Winston	TX10	177	Gonzales	1977	OA
773933	Winston	TX70	429	Stephens	1956	O
773948	Winston Ranch	TX70	367	Parker	1974	N
000165	Winter	TX95	195	Hansford	1987	N
773964	Winter Garden	TX10	127	Dimmit	1949	ONA
773995	Winter Garden East	TX10	127	Dimmit	1957	ONA
774026	Winter Garden North	TX10	127	Dimmit	1961	ONA
774057	Winter Garden SE	TX10	127	Dimmit	1971	OA
774088	Winter Garden South	TX10	127	Dimmit	1956	ON
774119	Winter Garden West	TX10	127	Dimmit	1956	N
002549	Winter K	TX80	003	Andrews	1981	N
012312	Winter SE	TX75	399	Runnels	1988	O
774181	Winterbotham	TX75	235	Irion	1963	O
012091	Winterman A	TX30	481	Wharton	1988	O
774274	Wintermann	TX30	481	Wharton	1963	N
774289	Wintermute	TX40	247	Jim Hogg	1980	N
774305	Winters	TX75	399	Runnels	1943	ONA
774305	Winters	TX30	407	San Jacinto	1950	O
014073	Winters East	TX75	399	Runnels	1991	N
774336	Winters North	TX75	399	Runnels	1949	ONA
774367	Winters NW	TX75	399	Runnels	1966	OA
012665	Winters SE	TX75	399	Runnels	1988	ONA
774398	Winters South	TX75	399	Runnels	1954	OA
774429	Winters SW	TX75	399	Runnels	1956	ONA
774460	Winters West	TX75	399	Runnels	1950	OA
774522	Winthrop	TX85	079	Cochran	1959	OA
774522	Winthrop	TX85	501	Yoakum	1959	OA
774553	Wipff	TX10	323	Maverick	1966	ONA
774584	Wire	TX90	237	Jack	1953	OA
774633	Wirz	TX90	023	Baylor	1976	OA
774832	Wise County Regular	TX90	497	Wise	1948	ONA

Field Code	Field Name/ Alias/Remarks	State/ Sub	Co Code	County	Disc Year	Field Type
774863	Wise-Kent	TX90	497	Wise	1963	N
014041	Wisenbaker C Mary	TX60	423	Smith	1990	N
774894	Wiser	TX90	009	Archer	1981	OA
774987	Witcher	TX90	485	Wichita	1957	OA
775068	Withee	TX70	133	Eastland	1978	N
775080	Withers	TX70	353	Nolan	1979	OA
775080	Withers	TX30	481	Wharton	1936	O
775111	Withers North	TX30	481	Wharton	1936	ONA
015213	Witt Perryton	TX95	357	Ochiltree	1994	O
775266	Witte	TX20	239	Jackson	1952	ON
775266	Witte	TX20	469	Victoria	1952	ONA
775297	Witte North	TX20	469	Victoria	1965	N
014625	Witter	TX30	089	Colorado	1992	N
001969	Wittgo	TX20	123	De Witt	1981	N
775328	Wizard North	TX90	237	Jack	1965	ONA
775359	Wizard Wells	TX90	237	Jack	1952	ONA
775390	Wizard Wells South	TX90	237	Jack	1964	N
010651	Wizard Wells West	TX90	237	Jack	1986	N
775421	Wizard West	TX90	237	Jack	1967	ON
010877	WKL	TX75	327	Menard	1986	O
775709	WLP	TX70	363	Palo Pinto	1975	N
006941	WM	TX85	269	King	1984	OA
010242	WMR	TX20	175	Goliad	1985	OA
004577	WNG	TX70	417	Shackelford	1983	OA
775881	Wodlaw	TX80	371	Pecos	1974	ONA
776096	Wohlers-Pond	TX40	409	San Patricio	1975	N
776143	Wolcott	TX80	317	Martin	1959	OA
776174	Wolf	TX85	033	Borden	1981	OA
776174	Wolf	TX70	083	Coleman	1982	OA
776174	Wolf	TX80	301	Loving	1979	OA
776205	Wolf Camp	TX70	207	Haskell	1963	OA
776236	Wolf Creek	TX60	001	Anderson	1983	OA
776236	*Wolf Creek*	TX10	187	Guadalupe		
	Alias for: (**669555**) **Spiller** [COMB]					
776236	Wolf Creek	TX95	295	Lipscomb	1968	ON
012092	Wolf Flat	TX85	345	Motley	1987	OA
776298	Wolf Point	TX20	239	Jackson	1958	ON
000852	Wolf Spring	TX75	443	Terrell	1980	N
015214	Wolfcreek	TX95	357	Ochiltree	1994	O
776453	Wolfe	TX90	237	Jack	1943	ONA
776515	Wolfe East	TX90	237	Jack	1968	O
776546	Wolfe North	TX90	237	Jack	1951	OA
000853	Wolff	TX70	429	Stephens	1981	OA
003735	Wolfgong	TX70	363	Palo Pinto	1981	N
776577	Wolfson	TX90	487	Wilbarger	1955	O
776670	Wolters	TX75	383	Reagan	1953	O
776980	Wood	TX70	133	Eastland	1979	OA
776980	Wood	TX75	399	Runnels	1982	ONA
776980	Wood	TX75	451	Tom Green	1982	N
776980	Wood	TX95	483	Wheeler	1980	N
776980	Wood	TX90	485	Wichita	1948	O
777011	Wood High	TX20	469	Victoria	1963	ONA
777042	Wood High North	TX20	469	Victoria	1965	N
777073	Wood High South	TX20	469	Victoria	1965	ON
777104	Wood-Milham	TX90	487	Wilbarger	1952	OA
777143	Woodard Lake	TX10	507	Zavala	1976	O
777166	Woodbine	TX90	097	Cooke	1944	OA
777197	Woodbine North	TX90	097	Cooke	1958	O
777395	Woodchuck	TX70	417	Shackelford	1977	O
011299	Woodcock	TX70	433	Stonewall	1986	O
013536	Wooden Horse	TX50	289	Leon	1989	N
008803	Woodfin	TX70	367	Parker	1985	N
777414	Woodford	TX10	027	Bell	1952	OA
777414	Woodford	TX10	331	Milam	1952	OA
003962	Woodham	TX10	507	Zavala	1982	N
777476	Woodkirk	TX90	237	Jack	1952	OA
777507	Woodland	TX60	387	Red River	1956	O
777538	Woodlands	TX30	339	Montgomery	1989	N
777600	Woodlawn	TX60	203	Harrison	1947	ONA
777600	Woodlawn	TX60	315	Marion	1947	ONA
777631	Woodlawn East	TX60	203	Harrison	1964	ON
777653	Woodlawn NE	TX60	203	Harrison	1977	ONA
777662	Woodlawn North	TX60	203	Harrison	1963	N
011636	Woodlawn SE	TX60	203	Harrison	1987	OA
777693	Woodlawn South	TX60	203	Harrison	1963	ON
777724	Woodlawn SW	TX60	203	Harrison	1970	N
777755	Woodley	TX60	203	Harrison	1985	N
777755	Woodley	TX10	463	Uvalde	1960	N
777786	Woodley-Thorpe	TX70	133	Eastland	1947	ONA
777786	Woodley-Thorpe	TX70	429	Stephens	1947	ONA
014626	Woodridge	TX30	361	Orange	1992	N
777848	Woodroof	TX75	399	Runnels	1960	O
777987	Woods	TX70	363	Palo Pinto	1985	OA
777987	Woods	TX60	365	Panola	1977	N
777987	Woods	TX70	367	Parker	1978	N
006183	Woods Cemetary	TX20	123	De Witt	1983	ONA
005787	Woods Creek	TX30	457	Tyler	1983	N
007239	Woods Hole	TX75	399	Runnels	1981	OA
778003	Woodsboro	TX20	391	Refugio	1941	ONA
778034	Woodsboro East	TX20	391	Refugio	1959	OA
008370	Woodsboro SE	TX20	391	Refugio	1983	O
778055	Woodsboro South	TX20	391	Refugio	1975	ONA
778065	Woodsboro West	TX20	391	Refugio	1958	ON
778096	Woodside	TX90	503	Young	1957	O
003143	Woodson	TX70	447	Throckmorton	1981	N
778127	Woodson Allison	TX70	429	Stephens	1953	OA
778127	Woodson Allison	TX70	447	Throckmorton	1953	OA
778158	Woodson East	TX70	447	Throckmorton	1950	ONA
778189	Woodson Hall	TX70	133	Eastland	1952	O
778220	Woodson NE	TX70	447	Throckmorton	1957	OA
004579	Woodson North	TX70	447	Throckmorton	1983	OA
778251	Woodson NW	TX70	447	Throckmorton	1962	O
778282	Woodson SE	TX70	447	Throckmorton	1959	O
778313	Woodson South	TX70	447	Throckmorton	1951	OA
011300	Woodson-Pence	TX70	447	Throckmorton	1986	O
778344	Woodstock	TX95	195	Hansford	1982	N
778406	Woodville	TX30	457	Tyler	1976	OA
778437	Woodward	TX70	433	Stonewall	1955	OA
003144	Woodward Ranch	TX90	503	Young	1982	OA
004580	Woodway	TX20	469	Victoria	1983	N
778654	Woody	TX90	337	Montague	1964	OA
778840	Woody North	TX90	337	Montague	1967	O
008372	Woody-Goodwin	TX20	297	Live Oak	1982	OA
778902	Woolfolk	TX70	417	Shackelford	1954	OA
778933	Woolridge	TX70	049	Brown	1954	O
778964	Woolsey	TX90	237	Jack	1990	O
014832	Wopsen	TX75	095	Concho	1993	O
779057	Word	TX20	285	Lavaca	1944	ONA
779057	Word	TX75	443	Terrell	1979	OA
779088	Word North	TX20	285	Lavaca	1971	ONA
779274	Works	TX90	497	Wise	1958	OA
779336	World	TX75	105	Crockett	1925	OA
779367	World North	TX75	105	Crockett	1970	O
006617	World South	TX75	105	Crockett	1984	OA
779398	World West	TX75	105	Crockett	1954	OA
779429	Worley	TX70	367	Parker	1978	N
779491	Worsham	TX80	389	Reeves	1957	ONA
779528	Worsham East	TX80	389	Reeves	1981	OA
779535	Worsham North	TX80	389	Reeves	1973	N
779535	Worsham North	TX80	475	Ward	1973	N
779553	Worsham South	TX80	389	Reeves	1961	OA
779646	Worsham SW	TX80	389	Reeves	1963	OA
006518	Worsham-Atkins	TX70	367	Parker	1983	N
779522	Worsham-Bayer	TX80	389	Reeves	1961	ONA
779584	Worsham-Steed STOR	TX90	237	Jack	1950	OA
779615	Worsham-Steed South	TX90	237	Jack	1961	OA
008667	Worth	TX75	443	Terrell	1984	N
008373	Worth Evans	TX10	137	Edwards	1984	OA
779677	Wortham	TX50	161	Freestone	1922	OA
779677	Wortham	TX50	293	Limestone	1922	OA
779708	Wortham North	TX50	161	Freestone	1961	N
779739	Wortham Shallow	TX50	161	Freestone	1920	O
779760	Wortham SW	TX50	293	Limestone	1973	N
779770	Wortham West	TX50	293	Limestone	1961	ONA
779801	Worthington	TX20	025	Bee	1935	O
779801	Worthington	TX90	237	Jack	1950	ONA
008374	Worthington Lake	TX30	157	Fort Bend	1981	N
002338	Worthum	TX30	361	Orange	1979	ON
779925	Wozy	TX70	441	Taylor	1958	O
780127	Wrather	TX80	135	Ector	1952	O
780158	Wray	TX40	505	Zapata	1961	N
780189	Wright	TX70	133	Eastland	1982	N
780189	Wright	TX70	253	Jones	1953	O
780189	Wright	TX70	447	Throckmorton	1948	O
008668	Wright City	TX60	423	Smith	1984	ONA
780344	Wright Mountain	TX60	183	Gregg	1959	OA
780344	Wright Mountain	TX60	423	Smith	1959	OA
003963	Wright Mountain SE	TX60	423	Smith	1983	O
780375	Wright Ranch	TX80	227	Howard	1969	O
014717	Wright 44	TX80	227	Howard	1993	O
780251	Wright-Feathers	TX75	235	Irion	1959	O
780282	Wright-Feathers South	TX75	235	Irion	1960	OA
780313	Wright-Feathers West	TX75	235	Irion	1963	OA
014627	Wrigley	TX40	131	Duval	1993	O
780428	Wristen	TX80	475	Ward	1973	OA
002339	WTG	TX85	107	Crosby	1979	OA
002339	WTG	TX85	169	Garza	1979	OA
010243	Wulff	TX75	307	McCulloch	1984	N
780639	Wurtsbaugh	TX30	457	Tyler	1947	ON
780942	Wyatt	TX75	105	Crockett	1932	ONA
780942	Wyatt	TX95	357	Ochiltree	1977	N
781066	Wylie	TX30	089	Colorado	1980	ONA
781066	Wylie	TX90	275	Knox	1957	O
781097	Wylie SE	TX90	275	Knox	1959	O
781221	Wynn	TX90	077	Clay	1943	OA
781252	Wynne	TX80	103	Crane	1972	ONA
781297	Wynne Ranch	TX20	057	Calhoun	1976	N
781283	Wynne-Morris	TX20	057	Calhoun	1951	O
781593	Wyrick	TX20	391	Refugio	1947	ONA
782811	X B C	TX75	461	Upton	1963	N
782869	X Q Z	TX75	451	Tom Green	1978	OA
782842	X-Bar	TX75	413	Schleicher	1964	N
782873	X-Ray	TX70	143	Erath	1920	N
782877	X-Ray NE	TX70	143	Erath	1975	N
015083	X-Ray North	TX70	143	Erath	1993	N
002340	X-Ray South	TX70	143	Erath	1979	N
015084	X'S	TX70	447	Throckmorton	1993	O
012875	Xavier	TX80	227	Howard	1988	OA
012876	Xebar	TX70	447	Throckmorton	1989	O
783518	Ximenez	TX75	399	Runnels	1963	N
009367	XLT	TX70	083	Coleman	1985	ONA
009368	Xonex	TX10	331	Milam	1985	O
014493	XS	TX70	447	Throckmorton	1993	O
004294	*Y*	TX90	237	Jack		
	Alias for: (**003965**) **-Y-** [ALTER]					
784724	Y O C	TX85	219	Hockley	1975	OA
784767	Y W O	TX85	305	Lynn	1959	OA
784705	Y-B	TX90	023	Baylor	1953	OA
011301	Y-L	TX70	447	Throckmorton	1986	OA
012667	Y-Oh-Y	TX70	367	Parker	1988	N
006942	Ya	TX85	269	King	1984	OA
784842	Yaeger	TX40	247	Jim Hogg	1943	OA
784848	Yaeger North	TX40	247	Jim Hogg	1950	OA
011890	Yahweh	TX60	449	Titus	1987	N
010878	Yale Young	TX90	237	Jack	1986	O
785108	Yan-Kee	TX75	451	Tom Green	1955	OA
785124	Yanaway	TX60	001	Anderson	1974	O
785139	Yancy	TX10	325	Medina	1938	O
785201	Yanta	TX20	175	Goliad	1955	ONA
785232	Yantis	TX60	499	Wood	1947	ONA
785263	Yantis South	TX60	499	Wood	1965	O
785294	Yantis SW	TX50	379	Rains	1960	N
785294	Yantis SW	TX60	499	Wood	1960	N
785325	Yantis West	TX60	499	Wood	1961	N
785356	Yarbrough & Allen	TX80	103	Crane	1947	OA
785356	Yarbrough & Allen	TX80	135	Ector	1947	OA
785387	Yarbrough & Allen West	TX80	135	Ector	1961	OA
785511	Yates	TX75	105	Crockett	1926	ONA
785511	Yates	TX80	371	Pecos	1926	ONA
785511	Yates	TX70	429	Stephens	1984	N
011303	Yazoo	TX90	503	Young	1986	OA
785573	Ybanez	TX40	131	Duval	1953	N
785930	Yeary	TX40	273	Kleberg	1958	ONA

Field Code	Field Name/ Alias/Remarks	State/ Sub	Co Code	County	Disc Year	Field Type
008375	Yeary NE	TX40	273	Kleberg	1983	N
785961	Yeary West	TX40	273	Kleberg	1962	N
008975	Yeats	TX70	363	Palo Pinto	1985	OA
000855	Yellow Branch	TX60	001	Anderson	1980	N
013537	Yellow Rose	TX30	201	Harris	1989	N
786191	Yellow Wolf	TX70	353	Nolan	1974	OA
002341	Yellow Wolf NW	TX70	353	Nolan	1981	OA
786240	Yellowhouse	TX85	219	Hockley	1944	OA
786271	Yellowhouse South	TX85	219	Hockley	1957	OA
014723	Ygnacio Creek	TX40	131	Duval	1994	O
015171	Yin-Yout	TX85	115	Dawson	1994	O
012877	Yo-Yo	TX70	417	Shackelford	1988	OA
787118	Yoakum	TX20	123	De Witt	1945	ON
787118	Yoakum	TX20	285	Lavaca	1945	ON
008022	Yoakum Center	TX85	501	Yoakum	1982	OA
787129	Yoakum SE	TX20	285	Lavaca	1975	N
787149	Yoast	TX10	021	Bastrop	1928	OA
	STOR(65)					
009369	Yocham-Orr	TX80	227	Howard	1985	OA
009983	Yoledigo	TX10	507	Zavala	1985	N
787366	*Yonajosa*	TX30	199	Hardin		
	Alias for: (**787397**) **Yonajosa East** [COMB]					
787397	Yonajosa East	TX30	199	Hardin	1954	ONA
009984	Yonajosa SW	TX30	199	Hardin	1985	N
787428	Yonajosa West	TX30	199	Hardin	1957	ONA
006987	Yonder	TX70	151	Fisher	1984	OA
787490	York	TX80	135	Ector	1955	ONA
787552	York NW	TX80	135	Ector	1956	O
011304	York Plaza	TX30	201	Harris	1986	N
787614	Yorktown	TX20	123	De Witt	1942	ONA
787691	Yorktown NE	TX20	123	De Witt	1978	N
787676	Yorktown North	TX20	123	De Witt	1965	N
787707	Yorktown South	TX20	123	De Witt	1954	N
008376	Yorktown SW	TX20	123	De Witt	1981	N
787769	Yougeen	TX20	025	Bee	1945	ONA
010879	Yougeen North	TX20	025	Bee	1986	OA
787800	Yougeen SE	TX20	025	Bee	1962	ONA
787831	Yougeen South	TX20	025	Bee	1957	ON
787835	Yougeen SW	TX20	025	Bee	1980	N
008377	Yougeen West	TX20	025	Bee	1982	N
787893	Young	TX70	417	Shackelford	1967	OA
787924	Young County Regular	TX90	503	Young	1917	ONA
015085	Young Creek	TX70	441	Taylor	1994	O
787955	Young East	TX70	417	Shackelford	1968	O
787986	Young Ranch	TX70	151	Fisher	1955	O
009985	Youngblood	TX85	115	Dawson	1985	OA
788048	Younger	TX90	497	Wise	1952	O
788265	Younger West	TX90	237	Jack	1956	ONA
788265	Younger West	TX90	337	Montague	1956	ONA
788265	Younger West	TX90	497	Wise	1956	ONA
788482	Yoward	TX20	025	Bee	1947	ONA
009659	Yoward Mackhank	TX20	025	Bee	1981	N
788513	Yoward South	TX20	025	Bee	1958	O
788544	Yoward SW	TX20	025	Bee	1957	OA
788575	*Yoward West*	TX20	025	Bee		
	Alias for: (**788482**) **Yoward** [COMB]					
002965	Yowell	TX90	237	Jack	1978	OA
788948	Yturria	TX40	427	Starr	1941	ONA
006741	Yturria NE	TX40	427	Starr	1984	ONA
014406	Yturria South	TX40	427	Starr	1991	N
788979	Yucca	TX70	441	Taylor	1952	O
789010	Yucca Butte	TX80	371	Pecos	1960	N
789010	Yucca Butte	TX75	443	Terrell	1960	ON
002556	Yucca Butte NW	TX80	371	Pecos	1981	OA
789024	Yucca Butte West	TX80	371	Pecos	1973	ONA
789414	Yzaguirre	TX40	427	Starr	1920	ONA
012668	Yzaguirre NE	TX40	427	Starr	1988	N
789445	Yzaguirre North	TX40	427	Starr	1967	O
790105	*Zacaquiesta*	TX90	487	Wilbarger		
	Alias for: (**002559**) **Zacaweista** [RENAM]					
002559	Zacaweista	TX90	487	Wilbarger	1951	O
012318	Zachry	TX40	479	Webb	1987	N
790121	*Zachry Ranch*	TX40	479	Webb		
	Alias for: (**402048**) **Laredo** [COMB]					
004067	Zacody	TX20	469	Victoria	1982	N
790136	Zada	TX75	451	Tom Green	1954	O
011305	Zadeck	TX60	315	Marion	1986	N
002342	Zadie Miller	TX85	033	Borden	1981	OA
012669	Zan-Zan	TX75	235	Irion	1988	OA
790260	Zant	TX80	173	Glasscock	1962	OA
014719	Zant 37	TX80	173	Glasscock	1993	O
015173	Zant 38	TX80	173	Glasscock	1994	O
790264	Zant-Borden	TX85	033	Borden	1973	ON
790291	Zapata	TX40	505	Zapata	1954	ON
790303	Zapata SE	TX40	505	Zapata	1978	N
790322	Zappe	TX75	399	Runnels	1971	ONA
790353	Zaragosa	TX40	131	Duval	1949	ONA
790384	Zarsky	TX20	391	Refugio	1963	O
790415	Zarsky South	TX20	391	Refugio	1965	OA
002343	Zavalla	TX60	005	Angelina	1981	N
002557	Zavalla East	TX60	005	Angelina	1982	O
003154	Zavalla SW	TX60	005	Angelina	1982	N
790446	Zaza	TX90	237	Jack	1952	OA
010880	ZBF	TX20	239	Jackson	1986	N
002558	Zeb Holly	TX90	077	Clay	1979	OA
012445	Zebulon	TX80	227	Howard	1988	OA
014628	Zebulon North	TX80	227	Howard	1993	O
014720	Zebulon South	TX80	227	Howard	1993	O
790873	Zeigler	TX90	097	Cooke	1955	OA
012670	Zeissel	TX90	275	Knox	1988	O
790966	Zeller	TX75	399	Runnels	1966	OA
790997	Zelma	TX90	503	Young	1957	OA
009370	Zelma Marguerite	TX90	237	Jack	1985	ONA
005804	Zemko	TX95	195	Hansford	1983	OA
791338	Zeno	TX70	083	Coleman	1955	N
004581	Zepeda	TX10	013	Atascosa	1983	O
791672	Zillah	TX20	057	Calhoun	1950	N
791703	Zim	TX40	427	Starr	1939	O
791765	Zim West	TX40	427	Starr	1949	N
791734	Zim-Ricaby	TX40	427	Starr	1940	N
791796	Zimet	TX40	479	Webb	1962	OA
791920	Zimmerman	TX80	371	Pecos	1969	OA
010244	Zinni	TX90	503	Young	1985	OA
792137	Zion Hill	TX10	187	Guadalupe	1979	OA
008976	ZLG	TX75	235	Irion	1985	OA
008976	ZLG	TX75	451	Tom Green	1985	O
792634	*Zoboroski*	TX10	187	Guadalupe		
	Alias for: (**181209**) **Darst Creek** [COMB]					
002561	Zodiac	TX20	239	Jackson	1990	N
004068	Zoe	TX70	049	Brown	1982	OA
792673	Zola	TX10	127	Dimmit	1977	OA
792696	Zoller	TX40	007	Aransas	1953	O
792696	Zoller	TX20	057	Calhoun	1953	ONA
792727	Zoller East	TX20	057	Calhoun	1960	N
792758	Zoller North	TX20	057	Calhoun	1968	OA
792789	Zoller SE	TX20	057	Calhoun	1967	O
792820	Zoller South	TX20	057	Calhoun	1963	OA
792866	Zone 21-B Trend	TX40	249	Jim Wells	1974	OA
792866	Zone 21-B Trend	TX40	273	Kleberg	1974	OA
793100	Zourette	TX70	093	Comanche	1975	N
002344	Zourette North	TX70	093	Comanche	1980	N
002562	Zuber	TX90	237	Jack	1981	N
793422	Zuhone	TX90	237	Jack	1974	OA
793436	Zula	TX70	083	Coleman	1976	OA
793443	Zulch North	TX30	185	Grimes	1977	OA
793443	Zulch North	TX30	313	Madison	1977	OA
793449	Zulette	TX75	383	Reagan	1959	O
008804	Zuma	TX80	301	Loving	1985	OA
008804	Zuma	TX80	389	Reeves	1985	OA
793480	Zumwalt	TX10	177	Gonzales	1953	ONA
013567	Zuni	TX80	301	Loving	1990	OA
012671	Zwebb	TX40	505	Zapata	1988	N
793868	Zybach	TX95	483	Wheeler	1980	N
	Utah					
006485	Aagard Ranch	UT	043	Summit	1982	OA
004876	*Agate*	UT	019	Grand		
	Alias for: (**287669**) **Greater Cisco Area** [COMB]					
004938	Agency Draw	UT	047	Uintah	1962	OA
005930	Akah	UT	037	San Juan	1955	OA
010673	Alkali Canyon	UT	037	San Juan	1965	OA
014834	Alkali Point	UT	037	San Juan	1989	N
013742	Altamont	UT	013	Duchesne	1952	OA
017431	Anderson Junction	UT	053	Washington	1968	OA
018237	*Aneth*	UT	037	San Juan		
	Alias for: (**287655**) **Greater Aneth** [COMB]					
018826	Anido Creek	UT	037	San Juan	1960	OA
019678	Anschutz Ranch	UT	043	Summit	1978	ON
002380	Anschutz Ranch East	UT	043	Summit	1980	N
020100	Antelope Creek	UT	013	Duchesne	1983	O
027956	Ashley Valley	UT	047	Uintah	1929	OA
012891	Bannock	UT	037	San Juan	1988	OA
038420	Bar X	UT	019	Grand	1948	N
041551	Bartlett Flat	UT	019	Grand	1961	OA
055587	*Bend*	UT	047	Uintah		
	Alias for: (**333377**) **Horseshoe Bend** [COMB]					
061594	Big Flat	UT	019	Grand	1955	OA
062121	Big Indian	UT	037	San Juan	1961	N
063795	*Big Wash*	UT	037	San Juan		
	Alias for: (**287655**) **Greater Aneth** [COMB]					
067019	*Bitter Creek*	UT	047	Uintah		
	Alias for: (**499634**) **Natural Buttes** [COMB]					
010039	Black Horse Canyon	UT	047	Uintah	1979	N
069515	*Blacktail Ridge*	UT	013	Duchesne		
	Alias for: (**128179**) **Cedar Rim** [COMB]					
071268	Blaze Canyon	UT	019	Grand	1974	O
074919	*Blue Bench*	UT	013	Duchesne		
	Alias for: (**013742**) **Altamont** [COMB]					
075994	Bluebell	UT	013	Duchesne	1949	ONA
075994	Bluebell	UT	047	Uintah	1949	ONA
076149	Bluff	UT	037	San Juan	1956	OA
076180	Bluff Bench	UT	037	San Juan	1957	OA
079668	Bonanza	UT	047	Uintah	1963	N
013543	Bonanza North	UT	047	Uintah	1988	OA
080846	Book Cliffs	UT	019	Grand	1960	N
083233	Boundary Butte	UT	037	San Juan	1930	ONA
007256	Bradford Canyon	UT	037	San Juan	1982	ONA
090937	Brennan Bottom	UT	047	Uintah	1954	OA
005421	Bridgeland	UT	013	Duchesne	1983	OA
091743	Bridger Lake	UT	043	Summit	1966	OA
	STOR					
093634	Broken Hills	UT	037	San Juan	1959	OA
007828	Brundage Canyon	UT	013	Duchesne	1966	OA
098904	Bryson Canyon	UT	019	Grand	1960	N
099509	Buck Canyon	UT	047	Uintah	1961	N
102082	Bug	UT	037	San Juan	1980	ONA
102485	*Bull Canyon*	UT	019	Grand		
	Alias for: (**287669**) **Greater Cisco Area** [COMB]					
007831	Bushy	UT	019	Grand	1984	OA
007833	Buzzard Bench	UT	015	Emery	1984	N
110746	Caballo	UT	037	San Juan	1988	N
112283	*Cahone Mesa*	UT	037	San Juan		
	Alias for: (**287655**) **Greater Aneth** [COMB]					
014835	Cajon Lake	UT	037	San Juan	1988	OA
013668	Cajon Mesa	UT	037	San Juan	1990	OA
116778	Cane Creek	UT	037	San Juan	1959	O
125024	Castle Peak	UT	013	Duchesne	1962	OA
014836	Castlegate	UT	007	Carbon	1990	N
011090	Cave Canyon	UT	037	San Juan	1985	OA
126867	Cave Creek	UT	043	Summit	1981	N
012928	*Cazador*	UT	037	San Juan		
	Alias for: (**006075**) **Patterson Canyon** [COMB]					
014837	Cedar Camp	UT	019	Grand	1974	N
128179	Cedar Rim	UT	013	Duchesne	1965	OA
131078	Chalk Creek	UT	043	Summit		
	STOR(60)					
133031	*Chapita Wells*	UT	047	Uintah		
	Alias for: (**499634**) **Natural Buttes** [COMB]					
135759	Cherokee	UT	037	San Juan	1987	OA
139696	Chinle Wash	UT	037	San Juan	1957	N
140905	Chokecherry Canyon	UT	013	Duchesne	1959	OA
143044	*Cisco Dome*	UT	019	Grand		
	Alias for: (**287669**) **Greater Cisco Area** [COMB]					

Field Code	Field Name/ Alias/Remarks	State/ Sub	Co Code	County	Disc Year	Field Type
143075	*Cisco Dome South*	UT	019	Grand		
	Alias for: (**287669**) **Greater Cisco Area** [COMB]					
143261	*Cisco Springs*	UT	019	Grand		
	Alias for: (**287669**) **Greater Cisco Area** [COMB]					
143323	*Cisco Townsite*	UT	019	Grand		
	Alias for: (**287669**) **Greater Cisco Area** [COMB]					
143342	*Cisco Wash*	UT	019	Grand		
	Alias for: (**287669**) **Greater Cisco Area** [COMB]					
146315	Clay Basin	UT	009	Daggett	1927	N
	STOR(81)					
007846	Clay Hill	UT	037	San Juan	1984	OA
146711	Claybank Springs	UT	007	Carbon		N
147121	Clear Creek	UT	007	Carbon	1951	N
147121	Clear Creek	UT	015	Emery	1951	N
147865	Cleft	UT	037	San Juan	1962	OA
150268	Coalville	UT	043	Summit		
	STOR					
157491	*Cone Rock*	UT	037	San Juan		
	Alias for: (**010121**) **Lone Rock** [RENAM]					
007849	*Cottonwood Ridge*	UT	013	Duchesne		
	Alias for: (**007828**) **Brundage Canyon** [COMB]					
164497	*Cottonwood Wash*	UT	013	Duchesne		
	Alias for: (**013742**) **Altamont** [COMB]					
165334	*County Pool*	UT	013	Duchesne		
	Alias for: (**013742**) **Altamont** [COMB]					
166233	Cowboy	UT	037	San Juan	1968	OA
167380	Coyote Basin	UT	047	Uintah	1964	OA
167532	Coyote Wash	UT	047	Uintah		N
180248	*Danish Wash*	UT	019	Grand		
	Alias for: (**287669**) **Greater Cisco Area** [COMB]					
180620	Dark Canyon	UT	019	Grand	1981	N
007854	Dead Man Canyon	UT	037	San Juan	1983	N
013207	Deadman	UT	037	San Juan	1988	N
189510	Desert Creek	UT	037	San Juan	1954	OA
009584	Devils Playground	UT	047	Uintah	1979	N
191115	Diamond Ridge	UT	019	Grand	1960	N
014840	Drunkards Wash	UT	007	Carbon	1989	N
012954	Dry Burn	UT	047	Uintah	1979	N
203602	Dry Creek	UT	007	Carbon	1988	N
204393	Duchesne	UT	013	Duchesne	1951	ONA
204486	*Duck Creek*	UT	047	Uintah		
	Alias for: (**499634**) **Natural Buttes** [COMB]					
208082	*Dust Bowl*	UT	019	Grand		
	Alias for: (**287669**) **Greater Cisco Area** [COMB]					
210607	*Eagle Monument*	UT	019	Grand		
	Alias for: (**287669**) **Greater Cisco Area** [COMB]					
013213	East Bench	UT	047	Uintah	1988	N
211734	East Canyon	UT	019	Grand	1962	N
216051	Eight Mile Flat	UT	013	Duchesne	1962	OA
007864	Eight Mile Flat North	UT	047	Uintah	1983	OA
219787	*Elkhorn*	UT	043	Summit		
	Alias for: (**013676**) **Elkhorn Ridge** [ALTER]					
013676	Elkhorn Ridge	UT	043	Summit	1977	OA
230428	Evacuation Creek	UT	047	Uintah	1964	N
236234	Farmington	UT	011	Davis	1891	N
236420	Farnham Dome	UT	007	Carbon	1924	N
238769	Fence Canyon	UT	019	Grand	1960	N
238769	Fence Canyon	UT	047	Uintah	1960	N
239792	Ferron	UT	015	Emery	1957	ON
243738	Flat Canyon	UT	015	Emery	1953	N
243986	*Flat Mesa*	UT	013	Duchesne		
	Alias for: (**013742**) **Altamont** [COMB]					
244017	Flat Rock	UT	047	Uintah	1963	OA
280974	Gordon Creek	UT	007	Carbon	1948	N
282028	Gothic Mesa	UT	037	San Juan	1956	OA
286136	Grassy Trail	UT	007	Carbon	1961	OA
286136	Grassy Trail	UT	015	Emery	1961	OA
286198	*Gravel Pile*	UT	019	Grand		
	Alias for: (**287669**) **Greater Cisco Area** [COMB]					
286880	Grayson	UT	037	San Juan	1961	OA
286660	*Greater Altamont*	UT	013	Duchesne		
	Alias for: (**013742**) **Altamont** [ALTER]					
287655	Greater Aneth	UT	037	San Juan	1956	OA
287669	Greater Cisco Area	UT	019	Grand	1925	ONA
294956	Gusher	UT	047	Uintah	1950	O
011139	*Gusher East*	UT	047	Uintah		
	Alias for: (**294956**) **Gusher** [COMB]					
011140	*Gusher West*	UT	047	Uintah		
	Alias for: (**011210**) **Moffat Canal** [COMB]					
296150	Gypsum Hills	UT	047	Uintah	1964	OA
299848	Halfway Hollow	UT	047	Uintah	1967	OA
306327	*Harley Dome*	UT	019	Grand		
	Alias for: (**287669**) **Greater Cisco Area** [COMB]					
309706	Hatch	UT	037	San Juan	1957	OA
014846	Hell Roaring	UT	019	Grand	1992	OA
012987	Hells Hole	UT	047	Uintah	1987	OA
014847	Heron	UT	037	San Juan	1991	OA
002120	Hill Creek	UT	047	Uintah	1984	N
326650	Hogan	UT	037	San Juan	1962	O
326692	Hogback Ridge	UT	033	Rich	1978	N
333160	Horse Point	UT	019	Grand	1961	N
333377	Horseshoe Bend	UT	047	Uintah	1959	ONA
012193	Ice Canyon	UT	019	Grand	1982	N
010945	Indian Canyon	UT	013	Duchesne	1977	N
345200	*Indian Creek*	UT	015	Emery		
	Alias for: (**243738**) **Flat Canyon** [COMB]					
345479	*Indian Ridge*	UT	013	Duchesne		
	Alias for: (**013742**) **Altamont** [COMB]					
349432	*Island*	UT	047	Uintah		
	Alias for: (**499634**) **Natural Buttes** [COMB]					
349587	Ismay	UT	037	San Juan	1956	OA
349618	Ismay South	UT	037	San Juan	1960	OA
352355	*Jack Canyon*	UT	007	Carbon		
	Alias for: (**552133**) **Peters Point** [COMB]					
360991	Joes Valley	UT	039	Sanpete	1955	N
368119	Kachina	UT	037	San Juan	1986	OA
382253	Kiva	UT	037	San Juan	1985	OA
403391	Last Chance	UT	015	Emery	1947	N
408381	Left Hand Canyon	UT	019	Grand	1971	O
014850	Leota	UT	047	Uintah	1981	OA
013248	Lightning Draw	UT	037	San Juan	1989	O
007907	Lion Mesa	UT	037	San Juan	1984	O
416831	Lisbon	UT	037	San Juan	1960	OA
005852	Little Nancy	UT	037	San Juan	1983	OA
419838	Little Valley	UT	037	San Juan	1961	N
422567	Lodgepole	UT	043	Summit	1977	OA
010967	Lodgepole South	UT	043	Summit	1978	N
424508	*Lone Mountain*	UT	037	San Juan		
	Alias for: (**287655**) **Greater Aneth** [COMB]					
010121	Lone Rock	UT	037	San Juan	1959	OA
425388	Long Canyon	UT	019	Grand	1962	OA
429542	Love	UT	047	Uintah	1984	N
003719	Main Canyon	UT	047	Uintah	1979	N
007918	Mancos Flat	UT	019	Grand	1984	O
011203	McCracken Spring	UT	037	San Juan	1984	OA
459507	*McElmo Creek*	UT	037	San Juan		
	Alias for: (**287655**) **Greater Aneth** [COMB]					
459538	McElmo Mesa	UT	037	San Juan	1964	OA
470458	Mexican Hat	UT	037	San Juan	1908	OA
471567	Middle Canyon	UT	019	Grand	1980	N
474667	Miller Creek	UT	007	Carbon	1983	N
011210	Moffat Canal	UT	047	Uintah	1959	OA
483046	Monument	UT	037	San Juan	1990	OA
483077	Monument Butte	UT	013	Duchesne	1964	OA
483418	Moon Ridge	UT	019	Grand	1962	N
005917	Mustang Flat	UT	037	San Juan	1983	N
007931	Myton Bench South	UT	013	Duchesne	1984	OA
499634	Natural Buttes	UT	047	Uintah	1940	ONA
508610	Nine Mile Canyon	UT	007	Carbon	1962	N
515138	*Nutter Canyon*	UT	013	Duchesne		
	Alias for: (**007828**) **Brundage Canyon** [COMB]					
520968	Oil Springs	UT	047	Uintah	1962	ON
530958	*Ouray*	UT	047	Uintah		
	Alias for: (**499634**) **Natural Buttes** [COMB]					
531578	*Overlook*	UT	019	Grand		
	Alias for: (**628068**) **San Arroyo** [COMB]					
558845	Paiute Knoll	UT	037	San Juan	1973	N
539771	Pariette Bench	UT	047	Uintah	1962	OA
015149	Park Road	UT	019	Grand	1991	OA
542778	*Patterson*	UT	037	San Juan		
	Alias for: (**006075**) **Patterson Canyon** [ALTER]					
006075	Patterson Canyon	UT	037	San Juan	1977	OA
545902	Pear Park	UT	019	Grand	1961	N
552133	Peters Point	UT	007	Carbon	1953	ONA
006000	Peterson Springs	UT	019	Grand	1983	N
011227	Pine Ridge South	UT	037	San Juan	1981	O
004489	*Pine Spring*	UT	047	Uintah		
	Alias for: (**006155**) **Pine Springs** [RENAM]					
006155	Pine Springs	UT	047	Uintah	1979	N
557295	Pineview	UT	043	Summit	1975	OA
006012	Pineview North	UT	043	Summit	1983	N
560651	Pleasant Valley	UT	013	Duchesne	1952	OA
560682	Pleasant Valley East	UT	013	Duchesne	1986	OA
569130	Powder Springs	UT	047	Uintah	1965	N
582159	Rabbit Ears	UT	037	San Juan	1967	OA
583740	*Rainbow Unit*	UT	047	Uintah		
	Alias for: (**607938**) **Rock House** [COMB]					
586034	Randlett	UT	047	Uintah	1970	O
013051	Rat Hole Canyon	UT	047	Uintah	1979	N
587150	*Ratherford*	UT	037	San Juan		
	Alias for: (**287655**) **Greater Aneth** [COMB]					
589592	Recapture Creek	UT	037	San Juan	1956	OA
011236	Recapture Pocket	UT	037	San Juan	1981	OA
592134	Red Wash	UT	047	Uintah	1959	ONA
592165	*Red Wash East*	UT	047	Uintah		
	Alias for: (**569130**) **Powder Springs** [COMB]					
593932	*Refuge*	UT	047	Uintah		
	Alias for: (**499634**) **Natural Buttes** [COMB]					
603682	River Bank	UT	037	San Juan	1967	OA
603837	*River Junction*	UT	047	Uintah		
	Alias for: (**499634**) **Natural Buttes** [COMB]					
013558	Road Canyon	UT	037	San Juan	1989	OA
607690	*Rock Creek Unit*	UT	013	Duchesne		
	Alias for: (**013742**) **Altamont** [COMB]					
607938	Rock House	UT	047	Uintah	1960	N
609178	Rockwell Flat	UT	037	San Juan	1967	OA
612433	*Roosevelt*	UT	047	Uintah		
	Alias for: (**075994**) **Bluebell** [COMB]					
613704	*Rosel Point*	UT	003	Box Elder		
	Alias for: (**617222**) **Rozel Point** [ALTER]					
617222	Rozel Point	UT	003	Box Elder	1904	O
619029	Runway	UT	037	San Juan	1990	OA
623852	*Sage*	UT	019	Grand		
	Alias for: (**287669**) **Greater Cisco Area** [COMB]					
626983	Salt Wash	UT	019	Grand	1961	OA
628068	San Arroyo	UT	019	Grand	1955	ON
630362	Sand Ridge	UT	047	Uintah	1979	N
642662	Seep Ridge	UT	047	Uintah	1972	N
642902	Segundo Canyon	UT	019	Grand	1962	N
642964	*Seiber Nose*	UT	019	Grand		
	Alias for: (**287669**) **Greater Cisco Area** [COMB]					
646886	Shafer Canyon	UT	037	San Juan	1955	ONA
667075	*Southman Canyon*	UT	047	Uintah		
	Alias for: (**499634**) **Natural Buttes** [COMB]					
667338	Sowers Canyon	UT	013	Duchesne	1977	N
004525	Squaw Canyon	UT	037	San Juan	1980	OA
675523	*Stagecoach*	UT	047	Uintah		
	Alias for: (**499634**) **Natural Buttes** [COMB]					
677197	Starr Flat	UT	013	Duchesne	1959	OA
677445	*Starvation*	UT	013	Duchesne		
	Alias for: (**013742**) **Altamont** [COMB]					
677662	Stateline	UT	019	Grand	1959	N
681940	Stone Cabin	UT	007	Carbon	1960	N
681940	Stone Cabin	UT	013	Duchesne	1960	N
010206	Sweetwater Canyon	UT	047	Uintah	1979	OA
701042	Ten Mile	UT	019	Grand	1990	O
008753	Tin Cup Mesa	UT	037	San Juan	1983	N
009958	Tin Cup Mesa SE	UT	037	San Juan	1985	O
711115	Tohonadla	UT	037	San Juan	1957	OA
714463	Tower	UT	037	San Juan	1990	OA
006480	Treaty Boundary	UT	013	Duchesne	1983	OA
722237	Turner Bluff	UT	037	San Juan	1957	OA
723206	Twelve Mile Wash	UT	047	Uintah	1967	OA
007994	Ucolo	UT	037	San Juan	1984	ONA

Field Code	Field Name/ Alias/Remarks	State/ Sub	Co Code	County	Disc Year	Field Type
726510	*Uintah*	UT	047	Uintah		
	Alias for: (**499634**) **Natural Buttes** [COMB]					
729572	Upper Valley	UT	017	Garfield	1964	O
730332	Uteland Butte	UT	047	Uintah	1961	ON
739875	Virgin	UT	053	Washington	1907	O
745900	Walker Hollow	UT	047	Uintah	1953	ONA
757495	*Wells Draw*	UT	013	Duchesne		
	Alias for: (**216051**) **Eight Mile Flat** [RENAM]					
761238	Westwater	UT	019	Grand	1957	N
764416	*White Mesa*	UT	037	San Juan		
	Alias for: (**287655**) **Greater Aneth** [COMB]					
764447	White Mesa NE	UT	037	San Juan	1958	O
764757	White River	UT	047	Uintah	1961	ONA
764788	White River East	UT	047	Uintah	1966	N
765233	Whitebelly Wash	UT	037	San Juan	1972	N
013107	Wild Stallion	UT	037	San Juan	1988	OA
014863	Wilkin Ridge	UT	013	Duchesne	1989	OA
014864	Willow Creek West	UT	047	Uintah	1981	ONA
771918	Wilson Canyon	UT	037	San Juan	1968	OA
014865	Winter Camp	UT	019	Grand	1984	N
776298	Wolf Point	UT	047	Uintah	1984	N
776918	*Wonsits & Wonsits Valley*	UT	047	Uintah		
	Alias for: (**776949**) **Wonsits Valley** [ALTER]					
776949	Wonsits Valley	UT	047	Uintah	1965	OA
778096	Woodside	UT	015	Emery	1924	N
786178	Yellow Rock	UT	037	San Juan	1964	OA
	Virginia					
048643	Bear Creek	VA	195	Wise	1956	N
055370	Ben Hur	VA	105	Lee	1963	ONA
001991	Bergton	VA	165	Rockingham	1951	N
008387	Berwind	VA	185	Tazewell	1961	N
068151	Black Creek	VA	195	Wise	1983	N
012915	Breaks-Haysi	VA	027	Buchanan	1950	N
012915	Breaks-Haysi	VA	051	Dickenson	1950	N
002046	Coeburn	VA	195	Wise	1953	N
002047	*Dante*	VA	167	Russell		
	Alias for: (**511254**) **Nora** [COMB]					
211424	Early Grove	VA	169	Scott	1931	N
	STOR(93)					
211424	Early Grove	VA	191	Washington	1931	N
	STOR(93)					
244544	Flatwoods	VA	195	Wise	1987	N
277145	Glick	VA	027	Buchanan	1950	N
008401	*Gluck*	VA	027	Buchanan		
	Alias for: (**277145**) **Glick** [ALTER]					
293208	*Grundy East*	VA	027	Buchanan		
	Alias for: (**001394**) **Keen Mountain** [ALTER]					
311583	*Haysi*	VA	027	Buchanan		
	Alias for: (**012915**) **Breaks-Haysi** [RENAM]					
311583	*Haysi*	VA	051	Dickenson		
	Alias for: (**012915**) **Breaks-Haysi** [RENAM]					
008402	High Knob	VA	169	Scott	1975	N
008402	High Knob	VA	195	Wise	1975	N
008403	Hurley	VA	027	Buchanan	1955	N
358933	*Jewell Ridge*	VA	185	Tazewell		
	Alias for: (**008387**) **Berwind** [ALTER]					
001394	Keen Mountain	VA	027	Buchanan	1948	N
384106	Knox	VA	105	Lee	1982	ON
463549	Meade Creek	VA	195	Wise	1987	N
511254	Nora	VA	051	Dickenson	1949	N
511254	Nora	VA	167	Russell	1949	N
511254	Nora	VA	195	Wise	1949	N
001777	*Northern Scott County*	VA	169	Scott		
	Alias for: (**008402**) **High Knob** [ALTER]					
518178	Oakwood	VA	027	Buchanan	1990	N
014798	Pilgrims Knob	VA	027	Buchanan	1990	N
008404	Roaring Fork	VA	105	Lee	1953	N
008404	Roaring Fork	VA	195	Wise	1953	N
613301	Rose Hill	VA	105	Lee	1942	ONA
679615	*Stephens*	VA	195	Wise		
	Alias for: (**008404**) **Roaring Fork** [COMB]					
682204	*Stonega*	VA	195	Wise		
	Alias for: (**008404**) **Roaring Fork** [COMB]					
739968	*Virginia Field Area*	VA	027	Buchanan		
	Alias for: (**277145**) **Glick** [ALTER]					
739968	*Virginia Field Area*	VA	185	Tazewell		
	Alias for: (**008387**) **Berwind** [ALTER]					
739968	*Virginia Field Area*	VA	195	Wise		
	Alias for: (**511254**) **Nora** [ALTER]					
774801	Wise	VA	195	Wise	1988	N
	Washington					
353192	Jackson Prairie	WA	041	Lewis		
	STOR(63)					
518984	Ocean City	WA	027	Grays Harbor	1957	O
004040	Rattlesnake Hills	WA	005	Benton	1920	N
	West Virginia					
001497	Abbott-French Creek	WV	041	Lewis	1909	ON
001497	Abbott-French Creek	WV	097	Upshur	1909	ON
004340	Adonis Area	WV	095	Tyler	1895	O
009433	Alexander	WV	083	Randolph	1975	N
009433	Alexander	WV	097	Upshur	1975	N
011076	*Allen*	WV	043	Lincoln		
	Alias for: (**586344**) **Ranger-Allen-Ferrelsburg** [COMB]					
014269	Alum Creek	WV	039	Kanawha	1939	N
014269	Alum Creek	WV	043	Lincoln	1939	N
016222	Amma-Looneyville-Newton	WV	015	Clay	1913	N
016222	Amma-Looneyville-Newton	WV	039	Kanawha	1913	N
016222	Amma-Looneyville-Newton	WV	087	Roane	1913	N
019198	*Anna Run*	WV	105	Wirt		
	Alias for: (**019663**) **Anns Run** [ALTER]					
019291	Annamoriah	WV	013	Calhoun		N
019291	Annamoriah	WV	105	Wirt		N
019663	Anns Run	WV	013	Calhoun	1928	ON
019663	Anns Run	WV	087	Roane	1928	ON
019663	Anns Run	WV	105	Wirt	1928	ON
002998	Apple Grove	WV	053	Mason	1981	N
004341	*Arnoldsburg*	WV	013	Calhoun		
	Alias for: (**285671**) **Grantsville-Arnoldsburg** [COMB]					
027770	*Ashland*	WV	047	McDowell		
	Alias for: (**015176**) **Ashland-Clark Gap-Eckman** [COMB]					
027770	*Ashland*	WV	055	Mercer		
	Alias for: (**015176**) **Ashland-Clark Gap-Eckman** [COMB]					
015176	Ashland-Clark Gap-Eckman	WV	047	McDowell	1948	N
015176	Ashland-Clark Gap-Eckman	WV	055	Mercer	1948	N
015176	Ashland-Clark Gap-Eckman	WV	109	Wyoming	1948	N
028700	Aspinall-Finster	WV	041	Lewis	1909	N
	STOR(80)					
029165	Athens	WV	055	Mercer	1953	N
030374	Auburn	WV	017	Doddridge	1923	N
030374	Auburn	WV	085	Ritchie	1923	N
030591	Augusta	WV	027	Hampshire	1953	N
	STOR(71)					
035506	Baileysville	WV	047	McDowell	1941	N
035506	Baileysville	WV	109	Wyoming	1941	N
035661	Baird	WV	065	Morgan	1967	N
036591	Ball Gap	WV	011	Cabell	1908	N
036591	Ball Gap	WV	043	Lincoln	1908	N
004344	Bearsville	WV	095	Tyler		N
049232	Beason Run	WV	085	Ritchie	1900	ON
004346	Beckwith (Loop Creek)	WV	019	Fayette	1961	N
004347	Bee Run (Joker)	WV	013	Calhoun	1911	O
051557	Beech Bottom	WV	009	Brooke	1902	ON
052983	Belington	WV	001	Barbour	1965	ONA
054378	Bells Ford	WV	013	Calhoun	1904	ON
054502	Bellton	WV	051	Marshall	1903	O
054626	Belmont	WV	073	Pleasants	1884	O
056331	Bens Run	WV	073	Pleasants	1895	ON
056331	Bens Run	WV	095	Tyler	1895	ON
004348	*Berea*	WV	085	Ritchie		
	Alias for: (**312093**) **Hazel Green-Lawford-Berea** [COMB]					
061346	Big Chimney	WV	039	Kanawha	1934	ON
061408	Big Creek	WV	047	McDowell	1948	N
062183	Big Isaac	WV	017	Doddridge	1896	O
062183	Big Isaac	WV	033	Harrison	1896	O
062183	Big Isaac	WV	041	Lewis	1896	O
062710	Big Moses	WV	095	Tyler	1894	N
063361	Big Run-Birchfield	WV	103	Wetzel	1905	N
	STOR					
063516	Big Sandy	WV	047	McDowell		N
063516	Big Sandy	WV	109	Wyoming		N
063640	*Big Springs*	WV	013	Calhoun		
	Alias for: (**785992**) **Yellow Creek (Big Springs)** [COMB]					
063640	*Big Springs*	WV	085	Ritchie		
	Alias for: (**785992**) **Yellow Creek (Big Springs)** [COMB]					
070042	Blair	WV	005	Boone		N
070042	Blair	WV	045	Logan	1940	N
075064	Blue Creek (Falling Rock)	WV	039	Kanawha	1900	ON
	STOR(51)					
075095	*Blue Creek (Hackberry Br)*	WV	039	Kanawha		
	Alias for: (**075064**) **Blue Creek (Falling Rock)** [COMB]					
004350	*Bluestone Creek*	WV	017	Doddridge		
	Alias for: (**683397**) **Straight Fork-Bluestone Cr** [COMB]					
077064	Boaz	WV	107	Wood	1895	ON
077777	*Boggs*	WV	087	Roane		
	Alias for: (**669028**) **Spencer** [ALTER]					
079823	Bonds Creek	WV	073	Pleasants	1908	ON
079823	Bonds Creek	WV	085	Ritchie	1908	ON
084008	Bowden	WV	083	Randolph	1988	N
084349	*Bowlby*	WV	061	Monongalia		
	Alias for: (**124404**) **Cassville-Bowlby** [COMB]					
086209	Bozoo (Chestnut Hill)	WV	063	Monroe	1929	N
086209	Bozoo (Chestnut Hill)	WV	089	Summers	1929	N
087589	Bradshaw	WV	047	McDowell	1952	N
088550	*Branchland*	WV	043	Lincoln		
	Alias for: (**252620**) **Fourmile-Branchland** [COMB]					
088736	Brandonville (H C)	WV	077	Preston	1968	N
089511	Brave	WV	061	Monongalia	1899	O
090317	*Breeden*	WV	059	Mingo		
	Alias for: (**090348**) **Breeden Creek** [ALTER]					
090348	Breeden Creek	WV	059	Mingo	1917	ON
090379	Breeden NE	WV	043	Lincoln		O
090999	Brenneman	WV	029	Hancock	1905	O
091588	*Bridgeport*	WV	033	Harrison		
	Alias for: (**091681**) **Bridgeport-Pruntytown** [COMB]					
091588	*Bridgeport*	WV	091	Taylor		
	Alias for: (**091681**) **Bridgeport-Pruntytown** [COMB]					
091681	Bridgeport-Pruntytown	WV	033	Harrison	1909	N
	STOR(36)					
091681	Bridgeport-Pruntytown	WV	091	Taylor	1909	N
	STOR(36)					
092549	*Bristol*	WV	033	Harrison		
	Alias for: (**464444**) **Meathouse Fork-Bristol** [COMB]					
093262	Broadwater (Hebron)	WV	095	Tyler	1897	O
095463	Brown-Lumberport	WV	033	Harrison		N
096052	*Browns Creek*	WV	039	Kanawha		
	Alias for: (**104035**) **Burdett-St Albans** [COMB]					
096052	*Browns Creek*	WV	079	Putnam		
	Alias for: (**104035**) **Burdett-St Albans** [COMB]					
097912	Brushy Fork-Buck Run	WV	073	Pleasants		O
097912	Brushy Fork-Buck Run	WV	085	Ritchie		O
099819	*Buck Run*	WV	085	Ritchie		
	Alias for: (**097912**) **Brushy Fork-Buck Run** [COMB]					
100284	Buckhannon-Century	WV	001	Barbour	1920	N
100284	Buckhannon-Century	WV	097	Upshur	1920	N
101555	Buffalo-Peniel	WV	087	Roane	1921	O
102516	*Bull Creek*	WV	005	Boone		
	Alias for: (**318193**) **Hernshaw-Bull Creek** [COMB]					
004352	Bunners Ridge	WV	049	Marion	1974	N
002590	*Burchfield*	WV	103	Wetzel		
	Alias for: (**063361**) **Big Run-Birchfield** [COMB]					
104035	Burdett-St Albans	WV	011	Cabell		ON
104035	Burdett-St Albans	WV	039	Kanawha		ON
	STOR(48)					
104035	Burdett-St Albans	WV	043	Lincoln		ON
104035	Burdett-St Albans	WV	079	Putnam		ON
	STOR(48)					
105368	*Burning Springs*	WV	085	Ritchie		
	Alias for: (**105399**) **Burning Springs North** [SPLIT]					
105368	*Burning Springs*	WV	105	Wirt		
	Alias for: (**105430**) **Burning Springs South** [SPLIT]					

Field Code	Field Name/ Alias/Remarks	State/ Sub	Co Code	County	Disc Year	Field Type
105399	Burning Springs North	WV	085	Ritchie	1860	ON
105399	Burning Springs North	WV	105	Wirt	1860	ON
105430	Burning Springs South	WV	105	Wirt	1860	ON
	STOR					
105616	Burns Chapel South	WV	061	Monongalia	1962	N
105616	Burns Chapel South	WV	077	Preston	1962	N
106019	Burnt House-Lucerne	WV	021	Gilmer		ON
106019	Burnt House-Lucerne	WV	085	Ritchie		ON
106143	Burnwell	WV	019	Fayette	1944	N
106143	Burnwell	WV	039	Kanawha	1944	N
106143	Burnwell	WV	081	Raleigh	1944	N
106701	Burton	WV	049	Marion	1902	O
106701	Burton	WV	103	Wetzel	1902	O
111012	Cabin Creek	WV	005	Boone	1914	ON
111012	Cabin Creek	WV	039	Kanawha	1914	ON
112376	*Cairo*	WV	085	Ritchie		
	Alias for: (**112500**) **Cairo-Ritchie Mine-Hartley** [RENAM]					
112500	Cairo-Ritchie Mine-Hartley	WV	013	Calhoun	1890	ON
112500	Cairo-Ritchie Mine-Hartley	WV	085	Ritchie	1890	ON
112500	Cairo-Ritchie Mine-Hartley	WV	105	Wirt	1890	ON
114670	*Cameron*	WV	051	Marshall		
	Alias for: (**004358**) **Cameron-Kausooth** [COMB]					
114732	Cameron-Garner	WV	051	Marshall	1899	ON
114732	Cameron-Garner	WV	103	Wetzel	1899	ON
004358	Cameron-Kausooth	WV	051	Marshall	1896	N
	STOR(53)					
115321	*Camp Run*	WV	103	Wetzel		
	Alias for: (**556698**) **Pine Grove-Camp Run** [COMB]					
011926	*Campbell Creek*	WV	039	Kanawha		
	Alias for: (**115565**) **Campbell Creek-Malden** [COMB]					
115565	Campbell Creek-Malden	WV	039	Kanawha	1924	N
115755	Campbell Run-Miracle Run	WV	049	Marion	1897	O
115755	Campbell Run-Miracle Run	WV	061	Monongalia	1897	O
116189	Canaan Valley	WV	093	Tucker	1944	N
004359	*Cappo Run*	WV	061	Monongalia		
	Alias for: (**325192**) **Hixenbaugh (Cappo Run)** [COMB]					
004359	*Cappo Run*	WV	103	Wetzel		
	Alias for: (**325192**) **Hixenbaugh (Cappo Run)** [COMB]					
121242	*Carpenter*	WV	039	Kanawha		
	Alias for: (**243102**) **Five Mile-Carpenter** [COMB]					
121955	Carson-Peterson	WV	029	Hancock	1894	O
124373	Cassity	WV	083	Randolph	1951	N
124373	Cassity	WV	097	Upshur	1951	ON
124404	Cassville-Bowlby	WV	061	Monongalia	1889	N
126884	Cave Run	WV	097	Upshur	1899	N
129481	Center Star	WV	035	Jackson	1964	O
129574	Centerpoint	WV	017	Doddridge	1891	O
129574	Centerpoint	WV	103	Wetzel	1891	O
130194	Central Station	WV	017	Doddridge		N
004361	*Century*	WV	001	Barbour		
	Alias for: (**100284**) **Buckhannon-Century** [COMB]					
004361	*Century*	WV	097	Upshur		
	Alias for: (**100284**) **Buckhannon-Century** [COMB]					
132845	Chapel-German (Engle)	WV	007	Braxton		N
133310	Chapmanville	WV	045	Logan	1910	N
136472	*Chester*	WV	029	Hancock		
	Alias for: (**136565**) **Chester-Pughtown** [COMB]					
136565	Chester-Pughtown	WV	029	Hancock	1904	N
004364	*Chestnut Hill*	WV	063	Monroe		
	Alias for: (**086209**) **Bozoo (Chestnut Hill)** [COMB]					
004364	*Chestnut Hill*	WV	089	Summers		
	Alias for: (**086209**) **Bozoo (Chestnut Hill)** [COMB]					
142579	Churchville	WV	041	Lewis		ON
145509	Clark Gap	WV	055	Mercer	1971	N
145509	Clark Gap	WV	109	Wyoming	1971	N
148020	Clendenin	WV	015	Clay	1901	N
148020	Clendenin	WV	039	Kanawha	1901	N
149229	Clover-Rush Run (Fisher)	WV	087	Roane	1907	O
150733	Coburn-Earnshaw	WV	049	Marion	1913	N
150733	Coburn-Earnshaw	WV	103	Wetzel	1913	N
150919	*Coco*	WV	039	Kanawha		
	Alias for: (**075064**) **Blue Creek (Falling Rock)** [COMB]					
152252	Coldwater	WV	017	Doddridge	1914	O
152252	Coldwater	WV	041	Lewis	1914	O
153926	Colliers	WV	009	Brooke		N
155941	*Comet*	WV	091	Taylor		
	Alias for: (**091681**) **Bridgeport-Pruntytown** [COMB]					
156592	Conaway	WV	095	Tyler	1896	O
156902	Concord	WV	077	Preston	1966	N
157367	Condit-Ragtown	WV	049	Marion	1895	O
157367	Condit-Ragtown	WV	061	Monongalia	1895	O
157584	Congo	WV	029	Hancock	1906	N
157615	Conings	WV	017	Doddridge		N
	STOR					
157615	Conings	WV	021	Gilmer	1921	O
	STOR					
159785	Cooper Creek	WV	039	Kanawha	1968	N
160126	*Coopers Creek*	WV	039	Kanawha		
	Alias for: (**159785**) **Cooper Creek** [ALTER]					
160560	Copley	WV	041	Lewis	1900	ON
004369	*Cottageville*	WV	035	Jackson		
	Alias for: (**488678**) **Mount Alto (Cottageville)** [COMB]					
004369	*Cottageville*	WV	053	Mason		
	Alias for: (**488678**) **Mount Alto (Cottageville)** [COMB]					
165644	*Cove Creek*	WV	099	Wayne		
	Alias for: (**303940**) **Hany-Cove Creek** [COMB]					
165675	Cove Run	WV	001	Barbour	1965	N
166419	Cowen	WV	101	Webster	1953	N
166946	Coxs Mills	WV	021	Gilmer	1918	ON
167954	Craddock	WV	083	Randolph	1905	N
	STOR					
167954	Craddock	WV	097	Upshur	1905	N
	STOR					
168884	Crawford	WV	041	Lewis		ON
169361	Creekvale (Gore)	WV	027	Hampshire	1965	N
170279	*Crete*	WV	011	Cabell		
	Alias for: (**436209**) **East Lynn-Crete** [COMB]					
170279	*Crete*	WV	043	Lincoln		
	Alias for: (**436209**) **East Lynn-Crete** [COMB]					
170279	*Crete*	WV	099	Wayne		
	Alias for: (**436209**) **East Lynn-Crete** [COMB]					
173131	*Crum*	WV	099	Wayne		
	Alias for: (**173162**) **Crum-Kermit** [COMB]					
173162	Crum-Kermit	WV	059	Mingo	1881	N
173162	Crum-Kermit	WV	099	Wayne	1881	N
015174	Cucumber Creek	WV	047	McDowell	1984	N
174852	Curry-Jeffrey	WV	005	Boone	1915	ON
174852	Curry-Jeffrey	WV	045	Logan	1915	ON
004372	Deep Valley Area	WV	017	Doddridge	1900	ON
004372	Deep Valley Area	WV	085	Ritchie	1900	ON
004372	Deep Valley Area	WV	095	Tyler	1900	ON
004373	*Deerwalk*	WV	107	Wood		
	Alias for: (**349277**) **Isaacs Fork (Deerwalk)** [COMB]					
186689	Dekalb	WV	021	Gilmer		N
010710	Dempsey School	WV	059	Mingo	1980	N
188766	Dents Run	WV	049	Marion	1904	O
189324	*Derricks Creek*	WV	039	Kanawha		
	Alias for: (**219529**) **Elk-Poca (Sissonville)** [COMB]					
193037	*Dingess*	WV	045	Logan		
	Alias for: (**422815**) **Logan-Holden-Dingess** [COMB]					
193037	*Dingess*	WV	059	Mingo		
	Alias for: (**422815**) **Logan-Holden-Dingess** [COMB]					
194720	Doctor Branch	WV	039	Kanawha	1911	O
202021	*Drain*	WV	021	Gilmer		
	Alias for: (**157615**) **Conings** [ALTER]					
203633	*Dry Fork*	WV	041	Lewis		
	Alias for: (**241304**) **Fink Creek (Dry Fork)** [COMB]					
203633	Dry Fork	WV	083	Randolph	1983	N
204424	Duck (Villa Nova)	WV	007	Braxton	1938	ON
204424	Duck (Villa Nova)	WV	015	Clay	1938	ON
204951	Duffy	WV	041	Lewis	1967	N
204951	Duffy	WV	097	Upshur	1967	N
205664	Dunbar	WV	039	Kanawha	1939	N
004379	*Earnshaw*	WV	049	Marion		
	Alias for: (**150733**) **Coburn-Earnshaw** [COMB]					
004379	*Earnshaw*	WV	103	Wetzel		
	Alias for: (**150733**) **Coburn-Earnshaw** [COMB]					
436209	East Lynn-Crete	WV	011	Cabell	1909	N
436209	East Lynn-Crete	WV	043	Lincoln	1909	N
436209	East Lynn-Crete	WV	099	Wayne	1909	N
212571	Ebenezer	WV	009	Brooke	1905	O
004381	Eckman	WV	047	McDowell	1948	N
219229	Elk Creek (Overfield)	WV	001	Barbour	1916	N
219229	Elk Creek (Overfield)	WV	033	Harrison	1916	N
010384	*Elk Fork*	WV	095	Tyler		
	Alias for: (**378254**) **Kidwell-Elk Fork** [COMB]					
219529	Elk-Poca (Sissonville)	WV	035	Jackson	1924	ON
	STOR(49)					
219529	Elk-Poca (Sissonville)	WV	039	Kanawha	1924	ON
	STOR(49)					
219529	Elk-Poca (Sissonville)	WV	079	Putnam	1924	ON
	STOR(49)					
219880	Elkhurst	WV	015	Clay	1923	N
220128	Ellamore	WV	083	Randolph	1969	N
220190	Ellenboro	WV	085	Ritchie		N
221523	Elm Run	WV	085	Ritchie	1906	ON
004384	*Emmons*	WV	005	Boone		
	Alias for: (**553311**) **Peytona-Emmons** [COMB]					
229033	Etam	WV	077	Preston	1954	N
229033	Etam	WV	093	Tucker	1954	N
004385	*Extra*	WV	079	Putnam		
	Alias for: (**472807**) **Midway-Extra** [COMB]					
233940	*Fairview*	WV	049	Marion		
	Alias for: (**234157**) **Fairview-Statler Run-Mt Mo** [COMB]					
234157	Fairview-Statler Run-Mt Mo	WV	049	Marion	1886	O
234157	Fairview-Statler Run-Mt Mo	WV	061	Monongalia	1886	O
234622	Fallen Timber (Mobley)	WV	103	Wetzel	1893	O
234994	Falls Mill	WV	007	Braxton	1963	ON
236234	Farmington	WV	049	Marion		N
237994	Federal	WV	073	Pleasants	1980	N
004387	*Ferrellsburg*	WV	043	Lincoln		
	Alias for: (**586344**) **Ranger-Allen-Ferrelsburg** [COMB]					
010728	Fetterman	WV	091	Taylor	1982	N
241273	*Fink*	WV	041	Lewis		
	Alias for: (**241304**) **Fink Creek (Dry Fork)** [RENAM]					
241304	Fink Creek (Dry Fork)	WV	041	Lewis	1894	ON
	STOR					
241335	*Fink-Kennedy*	WV	017	Doddridge		
	Alias for: (**494610**) **Murphy Creek(Freemansburg)** [COMB]					
241335	*Fink-Kennedy*	WV	033	Harrison		
	Alias for: (**760959**) **Weston-Jane Lew** [COMB]					
241335	*Fink-Kennedy*	WV	041	Lewis		
	Alias for: (**494610**) **Murphy Creek(Freemansburg)** [COMB]					
004388	*Finster*	WV	041	Lewis		
	Alias for: (**028700**) **Aspinall-Finster** [COMB]					
243102	Five Mile-Carpenter	WV	039	Kanawha		ON
	STOR					
243645	*Flanagan (Ireland)*	WV	085	Ritchie		
	Alias for: (**004412**) **Ireland-Prunty (Oxfd Flan)** [COMB]					
243862	Flat Fork	WV	087	Roane	1897	ON
244544	Flatwoods	WV	007	Braxton	1969	N
010405	*Flint Run*	WV	017	Doddridge		
	Alias for: (**692891**) **Swiger (Flint Run)** [COMB]					
010405	*Flint Run*	WV	095	Tyler		
	Alias for: (**692891**) **Swiger (Flint Run)** [COMB]					
247536	Follansbee	WV	009	Brooke	1905	ON
012359	*Folsom*	WV	103	Wetzel		
	Alias for: (**746148**) **Wallace-Folsom** [COMB]					
250140	Fort Gay-Hubbardstown	WV	099	Wayne		N
252027	Foster Chapel	WV	035	Jackson	1961	N
252620	Fourmile-Branchland	WV	043	Lincoln	1908	ON
253116	Fowlersville	WV	009	Brooke	1909	N
004389	*Freed*	WV	085	Ritchie		
	Alias for: (**406980**) **Leatherbark Creek (Freed)** [COMB]					
256914	*Freemansburg*	WV	041	Lewis		
	Alias for: (**494610**) **Murphy Creek(Freemansburg)** [COMB]					
257720	*French Creek*	WV	041	Lewis		
	Alias for: (**001497**) **Abbott-French Creek** [COMB]					
257720	*French Creek*	WV	097	Upshur		
	Alias for: (**001497**) **Abbott-French Creek** [COMB]					
010742	Gandeeville	WV	087	Roane	1981	N
265681	Garfield	WV	035	Jackson	1940	ON
265681	Garfield	WV	105	Wirt	1940	ON

Field Code	Field Name/ Alias/Remarks	State/ Sub	Co Code	County	Disc Year	Field Type
267324	Gas Valley	WV	029	Hancock		N
267851	Gauley Mountain	WV	019	Fayette	1913	N
	STOR					
267851	Gauley Mountain	WV	067	Nicholas	1913	N
	STOR					
268006	Gay	WV	035	Jackson	1907	ON
268006	Gay	WV	087	Roane	1907	ON
271983	Gilbert	WV	047	McDowell	1959	N
271983	Gilbert	WV	059	Mingo	1959	N
271983	Gilbert	WV	109	Wyoming	1959	N
272827	Gillespie Run	WV	085	Ritchie		O
274541	Glade Run	WV	033	Harrison	1966	N
274789	Glady	WV	075	Pocahontas	1954	N
	STOR(60)					
274789	Glady	WV	083	Randolph	1954	N
	STOR(60)					
276711	Glenn Run	WV	069	Ohio	1911	O
276866	Glenville	WV	021	Gilmer	1892	ON
004393	Glenville North	WV	021	Gilmer	1892	N
276928	Glenville South	WV	007	Braxton	1965	ONA
276928	Glenville South	WV	021	Gilmer	1965	ONA
280850	Gooseneck (Lost Run)	WV	085	Ritchie	1890	ON
004641	*Gragston*	WV	099	Wayne		
	Alias for: (**765532**) **Whites Creek-Gragston** [ALTER]					
285237	Granny Creek-Stockly	WV	015	Clay	1925	ON
285237	Granny Creek-Stockly	WV	087	Roane	1925	ON
285578	Grant Town-Hagans	WV	049	Marion	1911	N
285578	Grant Town-Hagans	WV	061	Monongalia	1911	N
285671	Grantsville-Arnoldsburg	WV	013	Calhoun	1936	N
285795	*Grapevine A & B*	WV	039	Kanawha		
	Alias for: (**219529**) **Elk-Poca (Sissonville)** [COMB]					
289918	Greenwood	WV	017	Doddridge	1920	ON
289918	Greenwood	WV	085	Ritchie	1920	ON
291375	Griffithsville	WV	043	Lincoln	1907	O
292584	Groundhog Creek	WV	035	Jackson	1969	N
295173	Guthrie	WV	039	Kanawha	1981	N
297337	*H Green Lawford*	WV	085	Ritchie		
	Alias for: (**312093**) **Hazel Green-Lawford-Berea** [ALTER]					
004397	*Hackberry Branch*	WV	039	Kanawha		
	Alias for: (**075064**) **Blue Creek (Falling Rock)** [COMB]					
004398	*Hagans*	WV	049	Marion		
	Alias for: (**285578**) **Grant Town-Hagans** [COMB]					
004398	*Hagans*	WV	061	Monongalia		
	Alias for: (**285578**) **Grant Town-Hagans** [COMB]					
301739	Hamlin	WV	043	Lincoln	1903	N
303940	Hany-Cove Creek	WV	099	Wayne	1913	N
305335	Hardin Run	WV	029	Hancock		ON
306575	Harmony	WV	087	Roane		N
308745	*Hartley*	WV	013	Calhoun		
	Alias for: (**112500**) **Cairo-Ritchie Mine-Hartley** [COMB]					
308745	*Hartley*	WV	085	Ritchie		
	Alias for: (**112500**) **Cairo-Ritchie Mine-Hartley** [COMB]					
309520	Hastings-Piney Fork	WV	103	Wetzel	1896	N
	AKA PINEY FORK					
311132	*Hayes*	WV	049	Marion		
	Alias for: (**444340**) **Mannington** [COMB]					
312093	Hazel Green-Lawford-Berea	WV	085	Ritchie		ON
312737	Headsville	WV	057	Mineral	1966	N
312768	Headsville North	WV	057	Mineral	1968	N
313140	Heaters	WV	007	Braxton	1900	N
313512	*Hebron*	WV	095	Tyler		
	Alias for: (**093262**) **Broadwater (Hebron)** [COMB]					
315775	Hendershot	WV	107	Wood	1897	O
315806	Hendershot-Ogdin	WV	107	Wood	1864	ON
316643	Henrietta	WV	013	Calhoun	1917	O
317697	Herbert	WV	099	Wayne		N
	STOR					
318193	Hernshaw-Bull Creek	WV	005	Boone	1937	N
318193	Hernshaw-Bull Creek	WV	039	Kanawha	1937	N
321069	Hicumbottom Run	WV	039	Kanawha	1917	O
324372	Hiram	WV	091	Taylor	1970	N
325192	Hixenbaugh (Cappo Run)	WV	061	Monongalia	1908	O
325192	Hixenbaugh (Cappo Run)	WV	103	Wetzel	1908	O
010761	Hogpen Run	WV	073	Pleasants	1898	ON
327332	*Holden*	WV	045	Logan		
	Alias for: (**422815**) **Logan-Holden-Dingess** [COMB]					
328231	Hollidays Cove	WV	009	Brooke	1907	O
328231	Hollidays Cove	WV	029	Hancock	1907	O
331269	Hookersville	WV	067	Nicholas	1924	N
331889	Hopkins Fork-Jarrolds Vall	WV	005	Boone	1920	ON
331889	Hopkins Fork-Jarrolds Vall	WV	081	Raleigh	1920	ON
333253	Horseneck	WV	073	Pleasants	1868	ON
333284	Horsepen Creek	WV	047	McDowell		N
004403	*Hubbardstown*	WV	099	Wayne		
	Alias for: (**250140**) **Fort Gay-Hubbardstown** [COMB]					
337129	Huff Creek	WV	047	McDowell	1963	N
337129	Huff Creek	WV	109	Wyoming	1963	N
339113	Hundred	WV	103	Wetzel	1949	N
339392	*Hunt*	WV	039	Kanawha		
	Alias for: (**219529**) **Elk-Poca (Sissonville)** [COMB]					
340105	Huntington	WV	011	Cabell	1931	N
340105	Huntington	WV	099	Wayne	1931	N
340601	Hurricane Creek	WV	011	Cabell	1899	N
340601	Hurricane Creek	WV	079	Putnam	1899	N
	STOR					
340663	Hushers Run	WV	085	Ritchie		N
345200	Indian Creek	WV	039	Kanawha	1959	N
004409	*Indian Fork*	WV	021	Gilmer		
	Alias for: (**629959**) **Sand Fork (Indian Fork)** [COMB]					
346657	Inkerman (Whip Cove West)	WV	027	Hampshire	1966	N
346657	Inkerman (Whip Cove West)	WV	031	Hardy	1966	N
348006	*Ireland*	WV	085	Ritchie		
	Alias for: (**004412**) **Ireland-Prunty (Oxfd Flan)** [COMB]					
004412	Ireland-Prunty (Oxfd Flan)	WV	085	Ritchie	1891	ON
349277	Isaacs Fork (Deerwalk)	WV	107	Wood		O
349463	Island Creek	WV	045	Logan	1944	O
353285	Jacksonburg-Stringtown	WV	017	Doddridge	1895	O
353285	Jacksonburg-Stringtown	WV	095	Tyler	1895	O
353285	Jacksonburg-Stringtown	WV	103	Wetzel	1895	O
004418	*Jane Lew*	WV	033	Harrison		
	Alias for: (**760959**) **Weston-Jane Lew** [COMB]					
004418	*Jane Lew*	WV	041	Lewis		
	Alias for: (**760959**) **Weston-Jane Lew** [COMB]					
004419	*Jarrolds Valley*	WV	005	Boone		
	Alias for: (**331889**) **Hopkins Fork-Jarrolds Vall** [COMB]					
004419	*Jarrolds Valley*	WV	081	Raleigh		
	Alias for: (**331889**) **Hopkins Fork-Jarrolds Vall** [COMB]					
355300	Jarvisville	WV	033	Harrison	1969	ON
004422	*Johnsons Creek*	WV	087	Roane		
	Alias for: (**747543**) **Walton(Jhnsns&Rock Creeks)** [COMB]					
004423	*Joker*	WV	013	Calhoun		
	Alias for: (**004347**) **Bee Run (Joker)** [COMB]					
362758	*Joker (Bee Gum)*	WV	013	Calhoun		
	Alias for: (**004347**) **Bee Run (Joker)** [ALTER]					
003724	Jordan Run	WV	023	Grant	1982	N
365867	Julian-Madison	WV	005	Boone	1913	N
368759	Kanawha Forest	WV	005	Boone	1939	N
368759	Kanawha Forest	WV	039	Kanawha	1939	N
004424	Kanawha Station	WV	107	Wood	1974	ON
370371	*Kausooth*	WV	051	Marshall		
	Alias for: (**004358**) **Cameron-Kausooth** [COMB]					
372867	*Kelly Creek*	WV	039	Kanawha		
	Alias for: (**372898**) **Mammoth (Kelly Creek)** [COMB]					
375223	Kenova	WV	099	Wayne	1924	N
376215	*Kermit*	WV	059	Mingo		
	Alias for: (**173162**) **Crum-Kermit** [COMB]					
376215	*Kermit*	WV	099	Wayne		
	Alias for: (**173162**) **Crum-Kermit** [COMB]					
377346	Keyser	WV	057	Mineral	1978	N
378254	Kidwell-Elk Fork	WV	095	Tyler	1892	O
383424	Knob Fork	WV	103	Wetzel		N
389401	Kyle	WV	095	Tyler	1896	O
394866	*Lake*	WV	079	Putnam		
	Alias for: (**104035**) **Burdett-St Albans** [COMB]					
399330	Lambert Run	WV	033	Harrison	1910	ON
401624	*Lanham*	WV	039	Kanawha		
	Alias for: (**219529**) **Elk-Poca (Sissonville)** [COMB]					
401624	*Lanham*	WV	079	Putnam		
	Alias for: (**219529**) **Elk-Poca (Sissonville)** [COMB]					
004432	*Lawford*	WV	085	Ritchie		
	Alias for: (**312093**) **Hazel Green-Lawford-Berea** [COMB]					
406524	Leachtown	WV	107	Wood	1971	N
406608	Leadmine	WV	077	Preston	1963	N
406608	Leadmine	WV	093	Tucker	1963	N
406980	Leatherbark Creek (Freed)	WV	013	Calhoun	1900	ONA
406980	Leatherbark Creek (Freed)	WV	085	Ritchie	1900	ONA
410917	Leopold	WV	017	Doddridge	1966	ON
414099	Lilly Fork	WV	015	Clay	1969	N
414099	Lilly Fork	WV	067	Nicholas	1969	N
418024	Little Cacapon	WV	027	Hampshire	1965	N
	STOR(71)					
420086	Littleton-Sugar Run	WV	103	Wetzel	1902	O
420613	Liverpool	WV	035	Jackson	1919	ON
	STOR					
420613	Liverpool	WV	087	Roane	1919	ON
	STOR					
420613	Liverpool	WV	105	Wirt	1919	ON
	STOR					
420832	Lizemores	WV	015	Clay	1975	N
421125	Llewellyn Run-Plum Run	WV	049	Marion		N
421978	Lockwood	WV	067	Nicholas		O
422815	Logan-Holden-Dingess	WV	045	Logan	1908	N
422815	Logan-Holden-Dingess	WV	059	Mingo	1908	N
423063	Logansport	WV	049	Marion	1907	O
	STOR(54)					
004439	*Loop Creek*	WV	019	Fayette		
	Alias for: (**004346**) **Beckwith (Loop Creek)** [COMB]					
427403	Lorentz	WV	097	Upshur	1940	N
428271	*Lost Creek*	WV	033	Harrison		
	Alias for: (**760959**) **Weston-Jane Lew** [ALTER]					
428271	*Lost Creek*	WV	041	Lewis		
	Alias for: (**760959**) **Weston-Jane Lew** [ALTER]					
428519	Lost River(Whip Cove East)	WV	031	Hardy	1962	N
004440	*Lost Run*	WV	085	Ritchie		
	Alias for: (**280850**) **Gooseneck (Lost Run)** [COMB]					
429046	Louisa	WV	099	Wayne	1912	O
432062	Lucas	WV	033	Harrison	1910	ON
432186	*Lucerne*	WV	021	Gilmer		
	Alias for: (**106019**) **Burnt House-Lucerne** [COMB]					
432186	*Lucerne*	WV	085	Ritchie		
	Alias for: (**106019**) **Burnt House-Lucerne** [COMB]					
436178	Lynn Camp	WV	103	Wetzel	1902	N
	STOR(53)					
436240	Lynncamp Run	WV	085	Ritchie		O
004445	Mabscott	WV	081	Raleigh		N
438667	MacFarlan	WV	085	Ritchie	1890	ON
438667	MacFarlan	WV	105	Wirt	1890	ON
439969	*Madison*	WV	005	Boone		
	Alias for: (**365867**) **Julian-Madison** [COMB]					
440775	Magnolia	WV	045	Logan		N
440775	Magnolia	WV	059	Mingo		N
441395	Mahone (Smithsville)	WV	085	Ritchie		N
441705	Majorsville	WV	051	Marshall	1904	N
	STOR(37)					
004449	*Malden*	WV	039	Kanawha		
	Alias for: (**115565**) **Campbell Creek-Malden** [COMB]					
442015	*Malden-Campbell Creek*	WV	039	Kanawha		
	Alias for: (**115565**) **Campbell Creek-Malden** [RENAM]					
372898	Mammoth (Kelly Creek)	WV	039	Kanawha	1915	ON
443193	Manbar	WV	045	Logan		N
443999	Mann-Oceana	WV	045	Logan	1944	N
443999	Mann-Oceana	WV	059	Mingo	1944	N
443999	Mann-Oceana	WV	109	Wyoming	1944	N
444340	Mannington	WV	049	Marion	1889	ON
	STOR(56)					
445239	*Maple*	WV	061	Monongalia		
	Alias for: (**445595**) **Maple-Wadestown** [COMB]					
445487	*Maple Lake*	WV	033	Harrison		
	Alias for: (**091681**) **Bridgeport-Pruntytown** [COMB]					
445487	*Maple Lake*	WV	091	Taylor		
	Alias for: (**091681**) **Bridgeport-Pruntytown** [COMB]					
445595	Maple-Wadestown	WV	061	Monongalia	1889	N

Field Code	Field Name/ Alias/Remarks	State/ Sub	Co Code	County	Disc Year	Field Type
446293	*Marsh Fork*	WV	081	Raleigh		
	Alias for: (**331889**) **Hopkins Fork-Jarrolds Vall** [COMB]					
451346	Mason	WV	053	Mason		N
453175	Maud	WV	103	Wetzel		O
460654	McGraw	WV	081	Raleigh	1937	N
460654	McGraw	WV	109	Wyoming	1937	N
461460	McKinley School	WV	047	McDowell	1971	N
464444	Meathouse Fork-Bristol	WV	017	Doddridge		N
464444	Meathouse Fork-Bristol	WV	033	Harrison		N
466552	Mellin	WV	085	Ritchie	1895	N
469032	Merritt Creek-Salt Rock	WV	011	Cabell	1924	ON
469032	Merritt Creek-Salt Rock	WV	099	Wayne	1924	ON
471784	Middle Sycamore Creek	WV	015	Clay		ON
471815	Middlebourne	WV	095	Tyler	1903	O
472807	Midway-Extra	WV	079	Putnam	1924	N
474233	Milford West	WV	033	Harrison	1909	ON
004458	*Millstone*	WV	013	Calhoun		
	Alias for: (**693364**) **Sycamore-Millstone** [COMB]					
476248	Milton	WV	011	Cabell	1903	ON
477674	Minnora	WV	007	Braxton	1936	N
477674	Minnora	WV	013	Calhoun	1936	N
477674	Minnora	WV	087	Roane	1936	N
004460	*Miracle Run*	WV	049	Marion		
	Alias for: (**115755**) **Campbell Run-Miracle Run** [COMB]					
004460	*Miracle Run*	WV	061	Monongalia		
	Alias for: (**115755**) **Campbell Run-Miracle Run** [COMB]					
479915	*Mobley*	WV	103	Wetzel		
	Alias for: (**234622**) **Fallen Timber (Mobley)** [COMB]					
481062	*Mole Hill*	WV	085	Ritchie		
	Alias for: (**004372**) **Deep Valley Area** [COMB]					
482860	Montgomery	WV	019	Fayette	1957	N
482860	Montgomery	WV	039	Kanawha	1957	N
484038	Mooresville	WV	061	Monongalia	1915	ON
488657	Moundsville	WV	051	Marshall	1887	O
488678	Mount Alto (Cottageville)	WV	035	Jackson	1932	N
488678	Mount Alto (Cottageville)	WV	053	Mason	1932	N
489029	*Mount Morris*	WV	049	Marion		
	Alias for: (**234157**) **Fairview-Statler Run-Mt Mo** [COMB]					
489029	*Mount Morris*	WV	061	Monongalia		
	Alias for: (**234157**) **Fairview-Statler Run-Mt Mo** [COMB]					
489401	Mountain Lake Park	WV	077	Preston	1954	N
004466	*Mud River*	WV	043	Lincoln		
	Alias for: (**536733**) **Palermo (Mud River)** [COMB]					
494610	Murphy Creek(Freemansburg)	WV	017	Doddridge	1916	ON
	STOR(41)					
494610	Murphy Creek(Freemansburg)	WV	041	Lewis	1916	ON
	STOR(41)					
502510	Neptune	WV	035	Jackson	1953	N
502510	Neptune	WV	107	Wood	1953	N
503440	New Cumberland	WV	029	Hancock	1864	N
503688	New England	WV	107	Wood	1952	N
503998	New Haven	WV	053	Mason		ON
504618	New Milton	WV	017	Doddridge	1920	O
004470	New Milton North	WV	017	Doddridge	1920	ON
504649	New Milton South	WV	017	Doddridge	1965	ON
505393	Newberne	WV	021	Gilmer	1900	O
	STOR					
509580	Nobe	WV	013	Calhoun		N
509580	Nobe	WV	021	Gilmer		N
004769	*Normantown*	WV	021	Gilmer		
	Alias for: (**685970**) **Stumptown-Normantown-Shock** [COMB]					
519046	*Oceana*	WV	109	Wyoming		
	Alias for: (**443999**) **Mann-Oceana** [COMB]					
520348	*Ogdin*	WV	107	Wood		
	Alias for: (**315806**) **Hendershot-Ogdin** [COMB]					
526424	Open Fork	WV	015	Clay		N
526424	Open Fork	WV	019	Fayette		N
526424	Open Fork	WV	067	Nicholas		N
528075	*Oriskany*	WV	039	Kanawha		
	Alias for: (**115565**) **Campbell Creek-Malden** [ALTER]					
528447	Orma	WV	013	Calhoun		N
531423	*Overfield*	WV	001	Barbour		
	Alias for: (**219229**) **Elk Creek (Overfield)** [COMB]					
531454	Overhill	WV	097	Upshur	1967	N
532632	*Oxford*	WV	085	Ritchie		
	Alias for: (**004412**) **Ireland-Prunty (Oxfd Flan)** [COMB]					
536733	Palermo (Mud River)	WV	043	Lincoln		N
540174	Parkersburg	WV	107	Wood	1966	ON
004481	Pax	WV	019	Fayette	1977	N
004481	Pax	WV	081	Raleigh	1977	N
004484	*Peniel*	WV	087	Roane		
	Alias for: (**101555**) **Buffalo-Peniel** [COMB]					
549529	Pennsboro-Tollgate	WV	085	Ritchie		N
552319	*Peterson*	WV	029	Hancock		
	Alias for: (**121955**) **Carson-Peterson** [COMB]					
553311	Peytona-Emmons	WV	005	Boone		N
553311	Peytona-Emmons	WV	039	Kanawha		N
554063	Phillipi	WV	001	Barbour	1947	N
556698	Pine Grove-Camp Run	WV	103	Wetzel	1898	O
557411	Pineville	WV	109	Wyoming	1930	N
562031	*Poca*	WV	035	Jackson		
	Alias for: (**219529**) **Elk-Poca (Sissonville)** [COMB]					
562031	*Poca*	WV	039	Kanawha		
	Alias for: (**219529**) **Elk-Poca (Sissonville)** [COMB]					
562031	*Poca*	WV	079	Putnam		
	Alias for: (**219529**) **Elk-Poca (Sissonville)** [COMB]					
562837	Point Pleasant	WV	053	Mason	1964	O
011833	Pond Fork	WV	039	Kanawha	1986	N
566898	Porters Falls	WV	103	Wetzel	1914	O
567177	Porto Rico (Stout)	WV	017	Doddridge	1898	ON
572742	Princeton	WV	055	Mercer		N
573238	Proctor	WV	103	Wetzel	1937	N
573703	Providence	WV	035	Jackson		N
574137	Prunty	WV	085	Ritchie	1898	ON
574168	*Prunty (Oxford)*	WV	085	Ritchie		
	Alias for: (**004412**) **Ireland-Prunty (Oxfd Flan)** [COMB]					
004493	*Pruntytown*	WV	033	Harrison		
	Alias for: (**091681**) **Bridgeport-Pruntytown** [COMB]					
004493	*Pruntytown*	WV	091	Taylor		
	Alias for: (**091681**) **Bridgeport-Pruntytown** [COMB]					
004494	*Pughtown*	WV	029	Hancock		
	Alias for: (**136565**) **Chester-Pughtown** [COMB]					
576277	Pyles Fork	WV	049	Marion		O
015175	Quiet Dell	WV	049	Marion	1941	N
015175	Quiet Dell	WV	091	Taylor	1941	N
582500	Racket	WV	085	Ritchie	1900	O
582509	*Rackett-Newberne*	WV	021	Gilmer		
	Alias for: (**657612**) **Sinking Creek** [ALTER]					
582562	Racy	WV	085	Ritchie		N
004495	*Ragtown*	WV	049	Marion		
	Alias for: (**157367**) **Condit-Ragtown** [COMB]					
004495	*Ragtown*	WV	061	Monongalia		
	Alias for: (**157367**) **Condit-Ragtown** [COMB]					
584174	*Raleigh*	WV	081	Raleigh		
	Alias for: (**659945**) **Slab Fork** [COMB]					
585073	Ramp Run	WV	007	Braxton	1957	N
585135	Ramsey	WV	019	Fayette	1942	N
585135	Ramsey	WV	067	Nicholas	1942	N
586344	Ranger-Allen-Ferrelsburg	WV	043	Lincoln		N
587894	Ravenswood	WV	035	Jackson	1941	N
589065	Reader	WV	103	Wetzel	1898	N
591080	Red House	WV	079	Putnam		N
596970	Revel	WV	021	Gilmer	1941	ON
597823	Rhodell	WV	081	Raleigh	1944	N
597823	Rhodell	WV	109	Wyoming	1944	N
597885	*Rhodes*	WV	041	Lewis		
	Alias for: (**028700**) **Aspinall-Finster** [ALTER]					
599311	Richardson	WV	013	Calhoun	1902	ON
599311	Richardson	WV	087	Roane	1902	ON
602659	*Ripley*	WV	035	Jackson		
	Alias for: (**602814**) **Ripley South** [RENAM]					
602752	Ripley North	WV	035	Jackson	1969	N
602814	Ripley South	WV	035	Jackson	1966	N
004500	*Ritchie Mine*	WV	013	Calhoun		
	Alias for: (**112500**) **Cairo-Ritchie Mine-Hartley** [COMB]					
004500	*Ritchie Mine*	WV	085	Ritchie		
	Alias for: (**112500**) **Cairo-Ritchie Mine-Hartley** [COMB]					
607597	Rock Camp	WV	103	Wetzel		O
607640	Rock Castle	WV	035	Jackson	1971	N
607640	Rock Castle	WV	053	Mason	1971	N
607659	*Rock Creek*	WV	087	Roane		
	Alias for: (**747543**) **Walton(Jhnsns&Rock Creeks)** [COMB]					
608403	Rockcamp Run	WV	033	Harrison		O
608434	Rockdale	WV	009	Brooke	1905	O
608868	Rockport	WV	035	Jackson	1940	N
	STOR(53)					
608868	Rockport	WV	051	Marshall	1896	ON
608868	Rockport	WV	103	Wetzel	1896	ON
608868	Rockport	WV	105	Wirt	1940	N
	STOR(53)					
608868	Rockport	WV	107	Wood	1940	N
	STOR(53)					
004501	Rockridge	WV	047	McDowell	1952	N
609395	Rocky Fork	WV	039	Kanawha	1942	N
609395	Rocky Fork	WV	079	Putnam	1942	N
613518	Rosedale	WV	007	Braxton	1901	ON
613518	Rosedale	WV	021	Gilmer	1901	ON
616215	Rouzer	WV	015	Clay	1912	O
619479	*Rush Run*	WV	087	Roane		
	Alias for: (**149229**) **Clover-Rush Run (Fisher)** [COMB]					
620347	Russet	WV	013	Calhoun	1901	ON
620688	Rutherford	WV	085	Ritchie	1895	O
624614	*Saint Albans*	WV	039	Kanawha		
	Alias for: (**104035**) **Burdett-St Albans** [COMB]					
625030	Salem	WV	017	Doddridge	1900	O
625030	Salem	WV	033	Harrison	1900	O
004505	*Salt Rock*	WV	011	Cabell		
	Alias for: (**469032**) **Merritt Creek-Salt Rock** [COMB]					
627138	Saltpetre	WV	099	Wayne	1969	N
629959	Sand Fork (Indian Fork)	WV	021	Gilmer	1901	O
631788	Sandyville	WV	035	Jackson	1921	O
632191	Sanoma	WV	105	Wirt	1966	N
639391	Schultz	WV	073	Pleasants	1936	N
639391	Schultz	WV	085	Ritchie	1936	N
640228	Scott Depot	WV	079	Putnam	1925	ON
004511	*Sedalia*	WV	017	Doddridge		
	Alias for: (**662952**) **Smithton-Flint-Sedalia** [COMB]					
644948	Seth	WV	005	Boone	1912	N
645320	Seven Pines (Warrior Fork)	WV	049	Marion		O
003726	Shavers Fork	WV	083	Randolph	1981	N
648715	Shawnee	WV	073	Pleasants		N
652280	Shiloh-Wick	WV	073	Pleasants	1895	ONA
652280	Shiloh-Wick	WV	095	Tyler	1895	ONA
652497	Shinnston	WV	033	Harrison	1908	O
652900	Shirley	WV	095	Tyler	1893	O
004518	*Shock*	WV	021	Gilmer		
	Alias for: (**685970**) **Stumptown-Normantown-Shock** [COMB]					
655101	Sidney	WV	099	Wayne	1958	N
656279	Silver Hill	WV	103	Wetzel	1903	ON
	STOR					
656403	Silver Run	WV	085	Ritchie	1903	ON
656744	Silverton	WV	035	Jackson	1945	O
657612	Sinking Creek	WV	021	Gilmer	1894	ON
	STOR					
658108	*Sissonville (Elk-Poca)*	WV	035	Jackson		
	Alias for: (**219529**) **Elk-Poca (Sissonville)** [RENAM]					
658108	*Sissonville (Elk-Poca)*	WV	039	Kanawha		
	Alias for: (**219529**) **Elk-Poca (Sissonville)** [RENAM]					
658108	*Sissonville (Elk-Poca)*	WV	079	Putnam		
	Alias for: (**219529**) **Elk-Poca (Sissonville)** [RENAM]					
658139	Sistersville	WV	095	Tyler	1890	ON
659635	*Skin Creek*	WV	041	Lewis		
	Alias for: (**028700**) **Aspinall-Finster** [ALTER]					
659945	Slab Fork	WV	081	Raleigh	1922	N
	STOR(58)					
660379	Slaughter Creek	WV	039	Kanawha	1924	N
662859	Smithfield	WV	017	Doddridge	1892	O
662859	Smithfield	WV	049	Marion	1892	O
662859	Smithfield	WV	103	Wetzel	1892	O
662890	Smiths Ferry	WV	029	Hancock	1860	ON
662921	*Smithton*	WV	017	Doddridge		
	Alias for: (**662952**) **Smithton-Flint-Sedalia** [COMB]					
662952	Smithton-Flint-Sedalia	WV	017	Doddridge	1894	N
662952	Smithton-Flint-Sedalia	WV	033	Harrison	1894	N

Field Code	Field Name/ Alias/Remarks	State/ Sub	Co Code	County	Disc Year	Field Type
662952	Smithton-Flint-Sedalia	WV	095	Tyler	1894	N
662952	Smithton-Flint-Sedalia	WV	103	Wetzel	1894	N
662983	*Smithville*	WV	085	Ritchie		
	Alias for: (**441395**) **Mahone (Smithsville)** [COMB]					
669028	Spencer	WV	087	Roane	1899	ON
672004	Spruce Creek	WV	085	Ritchie	1900	ON
674345	St Marys	WV	073	Pleasants	1889	O
675182	Stackyard Hollow	WV	069	Ohio	1911	O
676422	Stanley	WV	017	Doddridge		ON
676422	Stanley	WV	085	Ritchie		ON
676422	Stanley	WV	095	Tyler		ON
004528	*Statler Run*	WV	049	Marion		
	Alias for: (**234157**) **Fairview-Statler Run-Mt Mo** [COMB]					
004528	*Statler Run*	WV	061	Monongalia		
	Alias for: (**234157**) **Fairview-Statler Run-Mt Mo** [COMB]					
678778	Steel Run	WV	103	Wetzel	1902	O
004530	*Stout*	WV	017	Doddridge		
	Alias for: (**567177**) **Porto Rico (Stout)** [COMB]					
683397	Straight Fork-Bluestone Cr	WV	017	Doddridge		N
684637	*Stringtown*	WV	017	Doddridge		
	Alias for: (**353285**) **Jacksonburg-Stringtown** [COMB]					
684637	*Stringtown*	WV	095	Tyler		
	Alias for: (**353285**) **Jacksonburg-Stringtown** [COMB]					
684637	*Stringtown*	WV	103	Wetzel		
	Alias for: (**353285**) **Jacksonburg-Stringtown** [COMB]					
685970	Stumptown-Normantown-Shock	WV	021	Gilmer	1901	N
686435	Suckerrod	WV	009	Brooke	1902	O
686767	*Sugar Run*	WV	103	Wetzel		
	Alias for: (**420086**) **Littleton-Sugar Run** [COMB]					
688295	Summersville	WV	067	Nicholas	1965	N
691837	Swandale-Widen	WV	015	Clay	1912	N
010633	*Swiger*	WV	017	Doddridge		
	Alias for: (**692891**) **Swiger (Flint Run)** [COMB]					
692891	Swiger (Flint Run)	WV	017	Doddridge	1893	O
692891	Swiger (Flint Run)	WV	095	Tyler	1893	O
693302	*Sycamore*	WV	013	Calhoun		
	Alias for: (**693364**) **Sycamore-Millstone** [COMB]					
693364	Sycamore-Millstone	WV	013	Calhoun	1939	OA
004536	*Tallman*	WV	087	Roane		
	Alias for: (**697883**) **Tariff (Tallman)** [COMB]					
696504	Tallmansville	WV	097	Upshur	1944	N
697341	Tanner	WV	013	Calhoun	1891	ON
697341	Tanner	WV	021	Gilmer	1891	ON
697883	Tariff (Tallman)	WV	087	Roane	1909	O
698643	Taylor Drain	WV	001	Barbour	1967	N
701821	Terra Alta	WV	077	Preston	1944	N
	STOR(70)					
705991	Thornwood (Green Bank)	WV	075	Pocahontas	1961	N
707107	Thursday	WV	085	Ritchie	1924	N
004543	*Tollgate*	WV	085	Ritchie		
	Alias for: (**549529**) **Pennsboro-Tollgate** [COMB]					
718106	Triplett	WV	087	Roane	1902	ON
721803	Turkeyfoot	WV	029	Hancock	1888	O
723268	Twenty-Mile Creek	WV	067	Nicholas	1948	N
723299	Twenty-Mile Creek East	WV	067	Nicholas	1948	N
723423	Twilight	WV	069	Ohio	1900	N
730394	Utica	WV	035	Jackson	1958	N
730394	Utica	WV	107	Wood	1958	N
731953	Vadis	WV	021	Gilmer	1948	ON
731953	Vadis	WV	041	Lewis	1948	ON
733875	Vandalia	WV	041	Lewis	1959	ON
738077	*Victory*	WV	051	Marshall		
	Alias for: (**004358**) **Cameron-Kausooth** [COMB]					
738077	*Victory*	WV	103	Wetzel		
	Alias for: (**436178**) **Lynn Camp** [COMB]					
004553	*Villa Nova*	WV	007	Braxton		
	Alias for: (**204424**) **Duck (Villa Nova)** [COMB]					
004553	*Villa Nova*	WV	015	Clay		
	Alias for: (**204424**) **Duck (Villa Nova)** [COMB]					
741085	Volcano	WV	085	Ritchie	1864	O
741085	Volcano	WV	107	Wood	1864	O
004556	*Wadestown*	WV	061	Monongalia		
	Alias for: (**445595**) **Maple-Wadestown** [COMB]					
746086	*Wallace*	WV	033	Harrison		
	Alias for: (**746148**) **Wallace-Folsom** [COMB]					
746148	Wallace-Folsom	WV	033	Harrison	1898	O
746148	Wallace-Folsom	WV	049	Marion	1898	O
746148	Wallace-Folsom	WV	103	Wetzel	1898	O
747543	Walton(Jhnsns&Rock Creeks)	WV	087	Roane	1907	ON
004558	*Warrior Fork*	WV	049	Marion		
	Alias for: (**645320**) **Seven Pines (Warrior Fork)** [COMB]					
004559	*Warwood*	WV	069	Ohio		
	Alias for: (**276711**) **Glenn Run** [SPLIT]					
750255	Washington Bottom	WV	107	Wood	1975	N
752720	Waverly	WV	073	Pleasants	1879	O
752720	Waverly	WV	107	Wood	1879	O
756216	Welch	WV	047	McDowell		N
757611	Wellsburg	WV	009	Brooke	1882	N
760959	Weston-Jane Lew	WV	033	Harrison	1908	ON
	STOR(41)					
760959	Weston-Jane Lew	WV	041	Lewis	1908	ON
	STOR(41)					
761021	Westover	WV	061	Monongalia		N
762618	Wheaton Run	WV	035	Jackson	1968	O
004567	*Whip Cove East*	WV	031	Hardy		
	Alias for: (**428519**) **Lost River(Whip Cove East)** [COMB]					
004568	*Whip Cove West*	WV	027	Hampshire		
	Alias for: (**346657**) **Inkerman (Whip Cove West)** [COMB]					
004568	*Whip Cove West*	WV	031	Hardy		
	Alias for: (**346657**) **Inkerman (Whip Cove West)** [COMB]					
765532	Whites Creek-Gragston	WV	099	Wayne	1939	ON
004571	*Wick*	WV	073	Pleasants		
	Alias for: (**652280**) **Shiloh-Wick** [COMB]					
004571	*Wick*	WV	095	Tyler		
	Alias for: (**652280**) **Shiloh-Wick** [COMB]					
767020	*Widen*	WV	015	Clay		
	Alias for: (**691837**) **Swandale-Widen** [COMB]					
767795	Wilbur	WV	017	Doddridge	1894	N
	STOR(66)					
767795	Wilbur	WV	095	Tyler	1894	N
	STOR(66)					
768880	Wileyville	WV	103	Wetzel	1927	O
770058	Williamsburg	WV	025	Greenbrier	1953	N
770740	Willow Fork	WV	095	Tyler		N
770740	Willow Fork	WV	103	Wetzel		N
776422	Wolf Summit	WV	033	Harrison	1899	OA
782253	*X- 1*	WV	079	Putnam		
	Alias for: (**219529**) **Elk-Poca (Sissonville)** [COMB]					
785992	Yellow Creek (Big Springs)	WV	013	Calhoun	1901	OA
785992	Yellow Creek (Big Springs)	WV	085	Ritchie	1901	OA
787335	Yolyn	WV	045	Logan	1963	N
792044	Zinnia	WV	017	Doddridge	1899	ON
792851	Zona	WV	087	Roane	1921	O
	Wyoming					
012096	Abo Ditch	WY	035	Sublette	1987	N
003217	Adam	WY	017	Hot Springs	1980	O
000229	Adobe Town	WY	037	Sweetwater	1981	N
004411	Adon	WY	005	Campbell	1948	O
009383	*Adon East*	WY	005	Campbell		
	Alias for: (**012320**) **Adon North** [COMB]					
012320	Adon North	WY	005	Campbell	1985	O
004442	Adon Road	WY	005	Campbell	1962	OA
004473	Adon Road North	WY	005	Campbell	1966	OA
009666	Adon South	WY	005	Campbell	1986	OA
010263	Ag Farm	WY	005	Campbell	1986	O
005620	*Ainsworth*	WY	003	Big Horn		
	Alias for: (**443472**) **Manderson** [COMB]					
005868	Airport	WY	037	Sweetwater	1972	N
005899	Ajax	WY	005	Campbell	1986	O
005899	Ajax	WY	011	Crook	1986	O
009009	Alicia	WY	005	Campbell	1985	O
010580	Alkali Anticline	WY	003	Big Horn	1957	OA
010611	Alkali Butte	WY	013	Fremont	1920	ON
010642	Alkali Butte North	WY	013	Fremont	1965	N
010716	Alkaline Creek	WY	037	Sweetwater	1977	N
011312	Allemand	WY	009	Converse	1987	OA
011355	Allen Lake	WY	007	Carbon	1918	N
011386	Allen Lake East	WY	007	Carbon	1937	O
011851	Allison	WY	005	Campbell	1984	O
011930	Allison South	WY	005	Campbell	1992	O
012936	Alpha	WY	005	Campbell	1987	O
014796	Am-Kirk	WY	005	Campbell	1962	OA
015814	American	WY	011	Crook	1986	OA
016284	Ammo	WY	011	Crook	1965	O
012885	Ammo South	WY	011	Crook	1989	O
004991	Amos Draw	WY	005	Campbell	1982	OA
016470	Amp	WY	033	Sheridan	1970	OA
018113	Andy	WY	005	Campbell	1983	OA
002380	Anschutz Ranch East	WY	041	Uinta	1982	N
020004	Ant Hills	WY	027	Niobrara	1927	OA
020035	Ant Hills North	WY	027	Niobrara	1947	OA
020097	Antelope	WY	037	Sweetwater	1970	ON
020112	*Antelope Draw*	WY	021	Laramie		
	Alias for: (**655814**) **Silo** [COMB]					
020128	*Antelope East*	WY	013	Fremont		
	Alias for: (**020453**) **Antelope Springs East** [RENAM]					
008028	Antelope Springs	WY	013	Fremont	1959	N
020453	Antelope Springs East	WY	013	Fremont	1947	N
014316	Anthill Unit	WY	007	Carbon	1991	N
022275	*Apostolos*	WY	005	Campbell		
	Alias for: (**382222**) **Kitty** [COMB]					
022598	Aqueduct	WY	021	Laramie	1975	OA
010265	Arapahoe Creek	WY	013	Fremont	1985	OA
023306	Arch	WY	037	Sweetwater	1959	ON
023607	Archibald	WY	005	Campbell	1975	ON
023678	Arcola	WY	021	Laramie	1982	OA
024949	Arminto	WY	025	Natrona	1924	N
026530	Arrow	WY	005	Campbell	1966	O
000378	Art Creek	WY	011	Crook	1980	O
026840	Artesian	WY	019	Johnson	1991	N
000380	Arvada	WY	033	Sheridan	1979	O
027119	Ash	WY	005	Campbell	1987	O
027150	Ash Creek	WY	033	Sheridan	1952	OA
027181	Ash Creek South	WY	033	Sheridan	1954	OA
009131	Ash Draw	WY	005	Campbell	1985	OA
028452	Aspen	WY	041	Uinta	1903	O
028457	Aspen Creek	WY	017	Hot Springs	1974	O
012324	Austin Creek	WY	025	Natrona	1988	OA
008805	Avery Draw	WY	009	Converse	1984	ON
000856	*B R*	WY	005	Campbell		
	Alias for: (**000575**) **Eagle Rock** [COMB]					
034514	Badger Basin	WY	029	Park	1930	OA
034762	Badwater	WY	025	Natrona	1957	N
034979	Baggs South	WY	007	Carbon	1954	N
000392	Baggs South Ext	WY	007	Carbon	1974	N
034985	Baggs West	WY	007	Carbon	1968	O
035320	Bailey Dome	WY	007	Carbon	1944	OA
035723	Baird Peak	WY	017	Hot Springs	1964	O
035922	Bald Mountain	WY	035	Sublette	1975	N
005007	Baldy Butte	WY	007	Carbon	1982	ON
037707	Banjo Flats	WY	043	Washakie	1969	OA
038330	Bar Creek	WY	005	Campbell	1970	OA
013658	Bar U Draw	WY	005	Campbell	1991	O
038854	Barber Creek	WY	005	Campbell	1957	OA
038885	Barber Creek East	WY	005	Campbell	1978	N
038947	Barber Creek West	WY	019	Johnson	1962	OA
040404	Barrel Springs	WY	007	Carbon	1965	N
041489	Bartlett	WY	037	Sweetwater	1973	N
041737	Barton	WY	011	Crook	1956	O
042233	Basin	WY	005	Campbell	1965	OA
042264	Basin NW	WY	005	Campbell	1965	OA
042569	Bastard Butte	WY	037	Sweetwater	1978	ON
043070	*Bates Creek*	WY	005	Campbell		
	Alias for: (**010228**) **Turnercrest** [COMB]					
043070	Bates Creek	WY	025	Natrona	1954	OA
043727	Battle Springs	WY	037	Sweetwater	1979	ON
000862	Battle Springs Draw	WY	037	Sweetwater		
010277	Baumfalk	WY	005	Campbell	1986	OA
044310	Baxter Basin Middle	WY	037	Sweetwater	1938	N
044341	Baxter Basin North	WY	037	Sweetwater	1926	N
044372	Baxter Basin South	WY	037	Sweetwater	1922	N
044476	Baxter Siding	WY	037	Sweetwater	1980	N
000399	Bay Creek	WY	005	Campbell	1934	N

Field Code	Field Name/ Alias/Remarks	State/ Sub	Co Code	County	Disc Year	Field Type
048643	Bear Creek	WY	009	Converse	1966	OA
048922	Bearcat	WY	029	Park	1955	OA
049790	Beaver Creek	WY	013	Fremont	1938	ONA
008044	Beaver Draw	WY	005	Campbell	1982	O
008045	Beaver Hole	WY	027	Niobrara	1982	OA
000918	Bed Tick	WY	009	Converse	1981	O
053386	Bell Springs	WY	007	Carbon	1924	N
057215	Berger Hill	WY	011	Crook	1966	OA
005027	Berger Hill North	WY	011	Crook	1983	OA
058377	Bertha	WY	005	Campbell	1955	OA
007286	Bessie Bottom	WY	041	Uinta	1983	N
059214	Bethlehem	WY	005	Campbell	1973	OA
059493	Betty	WY	009	Converse	1976	O
000414	Big Dry Creek	WY	041	Uinta	1980	N
061749	Big Hand	WY	005	Campbell	1970	OA
061966	Big Hollow	WY	001	Albany	1938	O
000415	Big Mac	WY	005	Campbell	1985	O
062540	Big Medicine Bow	WY	007	Carbon	1935	ONA
062803	Big Muddy	WY	009	Converse	1916	OA
062834	Big Muddy East	WY	009	Converse	1961	O
000864	Big Piney	WY	035	Sublette	1964	ON
062896	*Big Piney Area*	WY	023	Lincoln		
	Alias for: (**000929**) **Big Piney-Labarge** [ALTER]					
062896	*Big Piney Area*	WY	035	Sublette		
	Alias for: (**000929**) **Big Piney-Labarge** [ALTER]					
000416	Big Piney P Sand	WY	035	Sublette	1938	OA
000417	*Big Piney Shallow*	WY	035	Sublette		
	Alias for: (**000929**) **Big Piney-Labarge** [COMB]					
000929	Big Piney-Labarge	WY	023	Lincoln	1924	ON
000929	Big Piney-Labarge	WY	035	Sublette	1924	ON
063020	Big Polecat	WY	029	Park	1916	ONA
005415	Big Ridge	WY	007	Carbon	1990	ON
063485	Big Sand Draw	WY	013	Fremont	1918	ON
013996	Bigfoot	WY	005	Campbell	1991	O
064880	Billy Creek	WY	019	Johnson	1923	N
	STOR(41)					
065221	Birch Creek	WY	035	Sublette	1957	N
065396	Bird Canyon	WY	023	Lincoln	1971	N
065396	Bird Canyon	WY	035	Sublette	1971	N
065396	Bird Canyon	WY	037	Sweetwater	1971	N
066244	Bishop Ranch	WY	005	Campbell	1963	OA
008807	Bishop Ranch East	WY	005	Campbell	1984	OA
066275	Bishop Ranch South	WY	005	Campbell	1968	OA
066461	Bison Basin	WY	013	Fremont	1929	OA
067019	Bitter Creek	WY	037	Sweetwater	1962	N
067593	Black Bank	WY	011	Crook	1966	O
012326	Black Bill	WY	005	Campbell	1988	OA
067934	Black Butte	WY	035	Sublette	1984	N
067965	Black Butte Creek	WY	037	Sweetwater	1959	N
068399	Black Jack	WY	023	Lincoln	1976	N
068461	Black Mountain	WY	017	Hot Springs	1924	OA
068461	Black Mountain	WY	043	Washakie	1924	OA
000934	Black Rock Draw	WY	005	Campbell	1981	ON
068647	Black Thunder	WY	045	Weston	1953	OA
069418	Blackmore	WY	005	Campbell	1977	O
071823	Blizzard	WY	009	Converse	1986	O
006093	Blue Forest	WY	037	Sweetwater	1983	N
075208	Blue Gap	WY	007	Carbon	1974	N
013998	Blue Goose	WY	007	Carbon	1991	N
075343	Blue Hill	WY	009	Converse	1988	OA
012697	Blue Springs East	WY	017	Hot Springs	1955	O
008055	Bluebird	WY	005	Campbell	1984	ON
077370	*Bobby Draw*	WY	009	Converse		
	Alias for: (**640104**) **Scott** [COMB]					
000938	Bobcat Creek	WY	009	Converse	1979	OA
077963	Boggy Creek	WY	027	Niobrara	1971	OA
005041	Bogie Draw	WY	005	Campbell	1982	OA
079203	Bolton Creek	WY	025	Natrona	1920	O
079668	Bonanza	WY	003	Big Horn	1950	O
079699	*Bonanza West*	WY	003	Big Horn		
	Alias for: (**443503**) **Manderson South** [ALTER]					
080017	Bone Pile	WY	005	Campbell	1972	OA
080288	Bonneville	WY	013	Fremont	1971	N
081032	Boone Dome	WY	025	Natrona	1923	N
081528	Booton	WY	005	Campbell	1966	OA
081838	Border	WY	005	Campbell	1969	O
082086	Borie	WY	021	Laramie	1949	OA
008061	Boulder Dome	WY	013	Fremont	1984	O
000946	Boulder Gulch	WY	017	Hot Springs	1981	OA
084091	Bower	WY	009	Converse	1973	O
084630	Bowman Hill	WY	005	Campbell	1977	O
084907	Box Creek	WY	009	Converse	1955	O
086168	Boysen	WY	013	Fremont	1978	N
009018	Bozeman Trail	WY	019	Johnson	1985	OA
086535	Bracken	WY	005	Campbell	1970	OA
087651	Brady	WY	037	Sweetwater	1972	N
	STOR(76)					
089950	Breaks	WY	005	Campbell	1976	O
090658	Breen	WY	005	Campbell	1967	OA
090934	Brennan	WY	005	Campbell	1980	OA
009403	Brenner Draw	WY	027	Niobrara	1985	O
091061	Brenning Basin	WY	009	Converse	1902	O
091557	Bridge Creek	WY	027	Niobrara	1948	O
000442	Bridge Draw	WY	005	Campbell	1980	OA
000444	Bridger Trail	WY	029	Park	1980	N
091960	Bright	WY	027	Niobrara	1980	OA
012334	Brislawn	WY	011	Crook	1988	OA
093727	Bronco	WY	005	Campbell	1977	OA
005059	Brooks Draw	WY	029	Park	1982	O
094502	Brooks Ranch	WY	009	Converse	1957	O
094502	Brooks Ranch	WY	025	Natrona	1957	O
012918	Brosa Draw	WY	011	Crook	1989	O
095897	Browning	WY	007	Carbon	1969	O
096120	Browns Hill	WY	007	Carbon	1976	N
096898	Bruff	WY	023	Lincoln	1969	N
096898	Bruff	WY	037	Sweetwater	1969	N
096898	Bruff	WY	041	Uinta	1969	N
097598	Brush	WY	021	Laramie	1972	N
097602	Brush Creek	WY	009	Converse	1976	O
099571	Buck Creek	WY	027	Niobrara	1952	O
099645	Buck Draw	WY	005	Campbell	1974	OA
099645	Buck Draw	WY	009	Converse	1974	OA
012336	Buck Draw East	WY	009	Converse	1988	N
012337	Buck Draw North	WY	005	Campbell	1988	OA
000452	Buckhorn Canyon	WY	037	Sweetwater	1979	N
100687	Bud	WY	043	Washakie	1979	O
101245	Buff	WY	005	Campbell	1970	OA
005067	Buffalo Rim	WY	017	Hot Springs	1978	O
102097	Bugher Draw	WY	005	Campbell	1972	ON
102516	Bull Creek	WY	005	Campbell	1982	O
008809	Bull Creek North	WY	005	Campbell	1984	O
005071	Bull Frog	WY	025	Natrona	1982	N
012132	Bull Gulch	WY	009	Converse	1988	OA
102764	Bullmarch	WY	005	Campbell	1967	O
103353	Bunker Hill	WY	007	Carbon	1937	ON
	STOR(72)					
104531	Burke Ranch	WY	025	Natrona	1953	OA
104562	Burke Ranch East	WY	019	Johnson	1971	O
104562	Burke Ranch East	WY	025	Natrona	1971	O
105461	Burns	WY	021	Laramie	1982	O
005073	Burnt Hollow	WY	011	Crook	1982	O
106130	Burnt Wagon	WY	025	Natrona	1976	O
106961	Bush Lake	WY	037	Sweetwater	1978	N
107170	Buster Basin	WY	037	Sweetwater	1974	O
107321	Butcher Knife Springs	WY	041	Uinta	1971	N
107383	Butler	WY	021	Laramie	1981	O
107476	Butler Ranch	WY	011	Crook	1958	O
000459	Butte	WY	005	Campbell	1980	O
107631	Butte Creek	WY	005	Campbell	1984	O
109205	Byron	WY	003	Big Horn	1918	ONA
109236	Byron NW	WY	003	Big Horn	1957	O
109267	Byron SE	WY	003	Big Horn	1955	OA
109298	*Byron South*	WY	003	Big Horn		
	Alias for: (**109205**) **Byron** [COMB]					
110423	C-H	WY	005	Campbell	1967	OA
014866	Caballo Creek	WY	005	Campbell	1994	N
010312	Cabin	WY	035	Sublette	1986	O
012338	Cabin Canyon	WY	005	Campbell	1988	O
111012	Cabin Creek	WY	011	Crook	1958	O
111730	Calamity	WY	009	Converse	1975	OA
114515	Cambridge	WY	011	Crook	1990	OA
114629	Camel Rock	WY	037	Sweetwater	1979	O
115042	Camp Creek	WY	005	Campbell	1962	O
000470	Campbell Ridge	WY	013	Fremont	1980	OA
116530	Canal	WY	025	Natrona	1986	O
012136	Cancun	WY	005	Campbell	1988	O
009409	Candy Draw	WY	005	Campbell	1985	O
005084	Canvas Back	WY	027	Niobrara	1982	O
118328	Canyon Creek	WY	037	Sweetwater	1941	N
119568	Cardinal	WY	005	Campbell	1966	OA
008810	Carr Creek	WY	011	Crook	1984	O
121862	Carson	WY	005	Campbell	1969	ONA
122017	Carson West	WY	005	Campbell	1976	OA
122048	Carter	WY	009	Converse	1969	O
122082	*Carter Creek*	WY	023	Lincoln		
	Alias for: (**766312**) **Whitney Canyon-Carter Crk** [COMB]					
122082	*Carter Creek*	WY	041	Uinta		
	Alias for: (**766312**) **Whitney Canyon-Carter Crk** [COMB]					
014902	Carvner	WY	013	Fremont	1994	O
124156	Casper Creek North	WY	025	Natrona	1925	ONA
124187	Casper Creek South	WY	025	Natrona	1919	ON
124776	Castle Creek	WY	025	Natrona	1947	ON
	UNIT					
124900	Castle Garden	WY	013	Fremont	1948	N
008076	CCC Road	WY	035	Sublette	1984	O
005087	Cedar Breaks	WY	037	Sweetwater	1977	N
127869	Cedar Gap	WY	013	Fremont	1984	N
127939	Cedar Gulch	WY	027	Niobrara	1974	OA
000978	Cedar Gulch West	WY	027	Niobrara	1978	O
005088	Cedar Ridge	WY	007	Carbon	1982	O
128923	Cellars Ranch	WY	019	Johnson	1960	OA
129202	Centennial	WY	017	Hot Springs	1992	O
014208	Cepo	WY	037	Sweetwater	1992	N
000982	Chalk Bluffs	WY	021	Laramie	1981	OA
012138	Chalk Hills	WY	005	Campbell	1987	OA
131822	Chan	WY	005	Campbell	1968	ON
131853	*Chan NE*	WY	005	Campbell		
	Alias for: (**131822**) **Chan** [COMB]					
131884	*Chan SE*	WY	005	Campbell		
	Alias for: (**131822**) **Chan** [COMB]					
000215	Chapman Draw	WY	007	Carbon	1981	N
135790	Cherokee Creek	WY	007	Carbon	1959	N
135883	Cherokee Ridge	WY	037	Sweetwater	1961	O
136069	Cherry Anticline	WY	003	Big Horn	1960	O
137154	Cheyenne	WY	021	Laramie	1979	N
000988	Cheyenne Ridge	WY	045	Weston	1981	ON
137247	Cheyenne River	WY	027	Niobrara	1953	OA
137247	Cheyenne River	WY	045	Weston	1953	OA
138084	Chicken Creek	WY	041	Uinta	1982	O
139262	Chimney Butte	WY	023	Lincoln	1958	N
	STOR(82)					
139262	Chimney Butte	WY	035	Sublette	1958	N
	STOR(82)					
139355	Chimney Rock	WY	037	Sweetwater	1956	O
140370	Chivington	WY	021	Laramie	1976	OA
008083	Chivington South	WY	021	Laramie	1984	O
142120	Chugsprings	WY	031	Platte	1975	N
142300	Church Buttes	WY	037	Sweetwater	1946	N
142300	Church Buttes	WY	041	Uinta	1956	N
142982	Circle Ridge	WY	013	Fremont	1923	OA
000503	City	WY	029	Park	1979	O
144176	Clabaugh	WY	005	Campbell	1964	O
145168	Clareton	WY	027	Niobrara	1950	OA
145168	Clareton	WY	045	Weston	1950	OA
145199	*Clareton South*	WY	045	Weston		
	Alias for: (**302355**) **Hampshire** [RENAM]					
145194	Clareton SW	WY	045	Weston	1969	O
145602	Clark Ranch	WY	025	Natrona	1955	OA
147121	Clear Creek	WY	041	Uinta	1979	ON
147834	Clearwater	WY	005	Campbell	1993	O
009024	Cloverly	WY	003	Big Horn	1985	O
010336	Clubhouse	WY	005	Campbell	1985	OA
149989	Coal Gulch	WY	007	Carbon	1979	N
014867	Coalmine	WY	005	Campbell	1994	N

Field Code	Field Name/ Alias/Remarks	State/ Sub	Co Code	County	Disc Year	Field Type
150981	Cody	WY	029	Park	1976	OA
152376	Cole Creek	WY	009	Converse	1938	OA
152376	Cole Creek	WY	025	Natrona	1938	OA
152407	Cole Creek NE	WY	025	Natrona	1954	O
152438	Cole Creek South	WY	009	Converse	1948	OA
006102	Cole NE	WY	009	Converse	1983	O
152593	Cole Springs Draw	WY	007	Carbon	1960	N
012935	Collett Creek	WY	023	Lincoln	1989	ON
154050	Collins	WY	005	Campbell	1978	O
154329	Collums	WY	005	Campbell	1969	OA
158514	Continental Divide	WY	037	Sweetwater	1964	ON
159475	Coon Creek	WY	003	Big Horn	1953	O
159754	Cooper Cove	WY	007	Carbon	1944	OA
160033	Cooper Reservoir	WY	025	Natrona	1959	N
008093	Corley	WY	017	Hot Springs	1946	O
000525	Corney	WY	009	Converse	1979	ON
010344	Corona	WY	005	Campbell	1986	OA
162699	Corral Creek	WY	011	Crook	1962	OA
164249	*Cottonwood*	WY	043	Washakie		
	Alias for: (**164280**) **Cottonwood Creek** [ALTER]					
164280	Cottonwood Creek	WY	043	Washakie	1953	OA
164342	*Cottonwood Creek South*	WY	043	Washakie		
	Alias for: (**164280**) **Cottonwood Creek** [COMB]					
000529	Coulee	WY	029	Park	1978	O
165272	County Line	WY	011	Crook	1974	O
165985	Cow Creek	WY	007	Carbon	1960	N
166047	Cow Gulch	WY	027	Niobrara	1947	O
010347	Cow Hollow	WY	023	Lincoln	1986	N
166574	Cowley	WY	003	Big Horn	1964	O
166574	Cowley	WY	029	Park	1964	O
167411	Coyote Creek	WY	011	Crook	1958	O
167411	Coyote Creek	WY	045	Weston	1958	ON
167442	Coyote Creek South	WY	045	Weston	1963	OA
000534	Craven Creek	WY	023	Lincoln	1977	N
008811	Crawford Draw	WY	019	Johnson	1984	O
169039	Crazy Woman South	WY	019	Johnson	1956	O
170155	Creston	WY	007	Carbon	1959	N
170174	Creston SE	WY	007	Carbon	1977	N
171380	Crooked Canyon	WY	037	Sweetwater	1975	N
014011	Crooks Creek	WY	013	Fremont	1991	N
171457	Crooks Gap	WY	013	Fremont	1944	OA
173503	Crystal Creek	WY	003	Big Horn	1919	O
174205	Culp Draw	WY	005	Campbell	1975	OA
174205	Culp Draw	WY	019	Johnson	1975	OA
175782	Cutlass	WY	035	Sublette	1981	N
175789	Cutler	WY	005	Campbell	1970	O
176252	Cyclone Canyon	WY	011	Crook	1972	O
178698	Dale	WY	021	Laramie	1981	O
178791	Dale North	WY	021	Laramie	1984	O
178946	Dallas	WY	013	Fremont	1884	O
179256	*Daly*	WY	005	Campbell		
	Alias for: (**382222**) **Kitty** [COMB]					
180279	Danker North	WY	029	Park	1948	N
010709	Day Butte	WY	013	Fremont	1986	O
184023	Dead Horse Creek	WY	005	Campbell	1957	OA
184054	Dead Horse Creek South	WY	005	Campbell	1961	OA
184088	Deadman Creek	WY	011	Crook	1973	OA
184091	Deadman Wash	WY	037	Sweetwater	1973	N
184426	Deaver	WY	003	Big Horn	1954	O
184457	Deaver North	WY	003	Big Horn	1960	O
184457	Deaver North	WY	029	Park	1960	O
185232	Deep Creek	WY	007	Carbon	1950	O
011384	Deep Draw	WY	005	Campbell	1987	O
185335	Deep Gulch	WY	007	Carbon	1976	N
185542	Deer Creek	WY	009	Converse	1950	O
009725	Deer Creek II	WY	013	Fremont	1986	N
008102	Deer Fly	WY	005	Campbell	1984	O
014219	Deer Fly South	WY	005	Campbell	1992	O
185666	*Deer Hill*	WY	035	Sublette		
	Alias for: (**000929**) **Big Piney-Labarge** [COMB]					
186928	Delaney Rim	WY	037	Sweetwater	1976	ON
009025	*Demot*	WY	005	Campbell		
	Alias for: (**009145**) **Royal Draw** [COMB]					
008103	Demott Draw	WY	005	Campbell	1984	O
014220	Demott Draw West	WY	005	Campbell	1992	O
005132	Dennell Draw	WY	005	Campbell	1982	OA
005132	Dennell Draw	WY	009	Converse	1982	OA
189262	Derby	WY	013	Fremont	1921	O
012948	Derrick Draw	WY	009	Converse	1989	ON
189523	Desert Flats	WY	037	Sweetwater	1973	N
010711	Desert Rose	WY	037	Sweetwater	1986	N
189541	Desert Springs	WY	037	Sweetwater	1958	ON
189572	Desert Springs East	WY	037	Sweetwater	1965	O
189634	Desert Springs West	WY	037	Sweetwater	1959	ONA
190161	Dewey Dome	WY	045	Weston	1927	O
190929	Diamond Dome	WY	007	Carbon	1953	N
191053	Diamond Ranch	WY	007	Carbon	1957	O
191518	Dickie UNIT	WY	017	Hot Springs	1953	O
192324	Dillinger Ranch	WY	005	Campbell	1964	OA
000559	Dillinger Ranch East	WY	005	Campbell	1979	ON
000560	Dilts	WY	009	Converse	1980	ON
010370	Dines	WY	037	Sweetwater	1986	N
193192	Dinty Moore Reservoir	WY	013	Fremont	1961	N
014423	Ditto Lake	WY	005	Campbell	1993	O
193471	Divide	WY	007	Carbon	1978	O
193998	Dixon	WY	007	Carbon	1991	N
194518	Dobie Creek	WY	003	Big Horn	1978	N
194733	Doctor Ditch	WY	029	Park	1974	N
014014	Dodge Rim	WY	037	Sweetwater	1991	N
012153	Doe	WY	005	Campbell	1988	OA
010371	Dog Spring	WY	041	Uinta	1986	N
000566	Dogie	WY	027	Niobrara	1954	OA
195588	*Dogie Creek*	WY	027	Niobrara		
	Alias for: (**000566**) **Dogie** [RENAM]					
195836	Dolis Hills	WY	013	Fremont	1959	N
196665	Don Draw	WY	009	Converse	1972	OA
196952	Donkey Creek	WY	011	Crook	1953	ON
196983	Donkey Creek North	WY	011	Crook	1960	OA
197014	*Donkey Creek South*	WY	011	Crook		
	Alias for: (**196952**) **Donkey Creek** [COMB]					
199537	Double Shield	WY	005	Campbell	1973	O
012157	Doud SE	WY	005	Campbell	1987	O
200114	Douglas South	WY	009	Converse	1946	O
008113	Dripping Rock	WY	037	Sweetwater	1984	N
202951	Driscoll Creek	WY	005	Campbell	1962	OA
202951	Driscoll Creek	WY	011	Crook	1962	OA
203602	Dry Creek	WY	019	Johnson	1974	O
203633	Dry Fork	WY	009	Converse	1970	OA
001038	Dry Gulch	WY	005	Campbell	1982	O
008114	Dry Gulch South	WY	005	Campbell	1984	O
203695	*Dry Piney (New)*	WY	035	Sublette		
	Alias for: (**000929**) **Big Piney-Labarge** [COMB]					
000570	*Dry Piney Unit*	WY	035	Sublette		
	Alias for: (**000929**) **Big Piney-Labarge** [COMB]					
204114	Dubois	WY	013	Fremont	1946	O
204486	Duck Creek	WY	005	Campbell	1967	O
000571	Duck Nest Creek	WY	005	Campbell	1979	O
205137	*Dugout Creek*	WY	019	Johnson		
	Alias for: (**691085**) **Sussex West** [COMB]					
205385	Dull	WY	009	Converse	1970	O
206377	Dunes	WY	007	Carbon	1981	N
206687	Dunlap	WY	005	Campbell	1986	O
207493	Durham	WY	021	Laramie	1978	ON
208315	Dutch	WY	005	Campbell	1975	OA
007860	Dutch Reservoir	WY	005	Campbell	1982	O
208485	Dutton Creek	WY	007	Carbon	1927	ON
208516	Dutton Creek North	WY	007	Carbon	1963	OA
208609	Duvall Ranch	WY	005	Campbell	1964	OA
000575	Eagle Rock	WY	005	Campbell	1980	O
012162	East Draw	WY	005	Campbell	1987	OA
211796	East Fork	WY	005	Campbell	1985	O
009134	Echeta	WY	005	Campbell	1985	OA
212798	Echo Springs	WY	007	Carbon	1976	ONA
212798	Echo Springs	WY	037	Sweetwater	1976	ONA
215521	Edsel	WY	011	Crook	1981	OA
010379	Eighty-Five Creek	WY	005	Campbell	1986	O
010380	Einar	WY	005	Campbell	1985	O
216190	Eitel	WY	011	Crook	1976	O
218981	Elk Basin STOR(50)	WY	029	Park	1915	ONA
219043	Elk Basin South	WY	029	Park	1945	ON
219198	Elk Creek	WY	005	Campbell	1987	OA
005158	Elk Draw	WY	005	Campbell	1983	N
219508	Elk Mountain	WY	007	Carbon	1957	O
010386	Elkol	WY	023	Lincoln	1985	O
223400	Emblem	WY	003	Big Horn	1977	N
005166	Emblem Bench	WY	029	Park	1983	N
223538	Emerald	WY	025	Natrona	1976	O
223724	Emigrant Springs	WY	023	Lincoln	1958	ON
223724	Emigrant Springs	WY	037	Sweetwater	1958	N
000587	Emigrant Trail	WY	037	Sweetwater	1980	N
224313	Empire	WY	005	Campbell	1974	OA
224313	Empire	WY	019	Johnson	1974	OA
224375	*Empire East*	WY	005	Campbell		
	Alias for: (**717150**) **Triangle U** [COMB]					
005451	Enigma	WY	043	Washakie	1987	O
225956	Enos Creek	WY	017	Hot Springs	1923	ON
005169	Enyard Draw	WY	005	Campbell	1982	OA
228444	Espy	WY	007	Carbon	1964	ON
000590	Essex Mountain	WY	037	Sweetwater	1980	N
233118	Fabian Ditch	WY	023	Lincoln	1976	N
233118	Fabian Ditch	WY	037	Sweetwater	1976	N
233940	*Fairview*	WY	003	Big Horn		
	Alias for: (**291003**) **Greybull West** [COMB]					
005174	*Fairview Road*	WY	045	Weston		
	Alias for: (**495230**) **Mush Creek West** [COMB]					
234188	Fairway	WY	037	Sweetwater	1994	N
014017	Falcon Ridge	WY	005	Campbell	1978	OA
000596	FD	WY	005	Campbell	1979	ON
238428	Felix	WY	005	Campbell	1982	O
238800	Fence Creek	WY	005	Campbell	1968	O
238800	Fence Creek	WY	033	Sheridan	1968	O
239048	Fenton	WY	005	Campbell	1972	O
239451	Ferguson Ranch	WY	029	Park	1963	O
239699	*Ferris*	WY	007	Carbon		
	Alias for: (**239730**) **Ferris East** [ALTER]					
239730	Ferris East	WY	007	Carbon	1919	O
239761	Ferris West	WY	007	Carbon	1923	ON
000598	Fetter	WY	009	Converse	1979	OA
240281	Fiddler Creek	WY	045	Weston	1948	OA
000600	Fiddler Creek East	WY	045	Weston	1948	OA
240285	*Fiddler Creek SE*	WY	045	Weston		
	Alias for: (**240281**) **Fiddler Creek** [COMB]					
240880	Figure Four Canyon	WY	035	Sublette	1959	N
240994	Fillmore	WY	007	Carbon	1977	N
240994	Fillmore	WY	037	Sweetwater	1977	N
005179	Finley Draw	WY	009	Converse	1982	OA
241459	*Finn*	WY	045	Weston		
	Alias for: (**008129**) **Finn-Shurley** [COMB]					
008129	Finn-Shurley	WY	045	Weston	1963	O
241684	Fireplace Rock	WY	037	Sweetwater	1978	N
241769	Fish	WY	005	Campbell	1985	O
241800	Fish Creek	WY	025	Natrona	1951	ON
012358	Fishing Lake	WY	005	Campbell	1988	O
243040	Five Mile	WY	003	Big Horn	1952	N
243114	Five Mile Gulch	WY	037	Sweetwater	1977	ON
243397	*Flag Butte*	WY	011	Crook		
	Alias for: (**466800**) **Mellott Ranch** [COMB]					
243707	Flashlight	WY	003	Big Horn	1970	O
243831	Flat Draw	WY	005	Campbell	1968	OA
001078	Flat Land	WY	021	Laramie	1981	O
244110	Flat Top	WY	009	Converse	1959	ON
000601	Flat Top East	WY	009	Converse	1980	O
010407	Florida	WY	005	Campbell	1985	OA
010407	Florida	WY	011	Crook	1985	OA
002948	Fly Draw	WY	009	Converse	1975	OA
246906	Flying E	WY	019	Johnson	1975	O
247460	Fogarty Creek	WY	035	Sublette	1975	N
247860	Fontenelle	WY	023	Lincoln	1974	N
247860	Fontenelle	WY	037	Sweetwater	1974	N
000607	Fontenelle II	WY	023	Lincoln	1974	N
248249	Forbes	WY	037	Sweetwater	1979	N
249117	Forgey	WY	025	Natrona	1969	OA

Field Code	Field Name/ Alias/Remarks	State/ Sub	Co Code	County	Disc Year	Field Type
251690	Fortification Creek	WY	019	Johnson	1957	O
252000	Foster	WY	011	Crook	1957	O
252052	Foster Gulch	WY	003	Big Horn	1974	O
000611	Four Horse	WY	045	Weston	1979	O
012362	Four Mile Gulch	WY	037	Sweetwater	1988	N
252744	Fourbear	WY	029	Park	1928	OA
001093	Fourche	WY	005	Campbell	1981	OA
005189	Fourmile	WY	019	Johnson	1982	OA
252961	Fourteen Mile	WY	043	Washakie	1952	N
255395	Franks Fork	WY	029	Park	1948	O
255550	Frannie	WY	029	Park	1928	OA
001097	Freighter Gap	WY	037	Sweetwater	1981	N
257875	Frenchie Draw	WY	013	Fremont	1961	N
257875	Frenchie Draw	WY	025	Natrona	1961	N
013371	Frewen	WY	037	Sweetwater	1990	N
258526	Frisby South	WY	043	Washakie	1949	OA
258588	Frison	WY	043	Washakie	1970	O
258619	Fritz	WY	003	Big Horn	1981	ON
258734	Frog Creek	WY	009	Converse	1972	ON
258734	Frog Creek	WY	045	Weston	1972	ON
259952	Fuller Reservoir	WY	013	Fremont	1977	ON
262271	G P Dome	WY	007	Carbon	1920	O
001106	Gaither Draw	WY	005	Campbell	1981	O
263495	Gale	WY	037	Sweetwater	1980	N
005198	Game Hill	WY	039	Teton	1982	N
264545	Gap	WY	005	Campbell	1987	O
005199	Gap Road	WY	037	Sweetwater	1983	N
265805	Garland	WY	003	Big Horn	1906	ON
265805	Garland	WY	029	Park	1906	ON
011416	*Garland South*	WY	003	Big Horn		
	Alias for: (**265805**) **Garland** [COMB]					
266022	Garner Lake	WY	005	Campbell	1966	OA
013687	Garner Lake North	WY	005	Campbell	1991	O
266555	Garrison Draw	WY	025	Natrona	1972	O
267262	Gas Draw	WY	005	Campbell	1967	OA
267264	Gas Draw East	WY	005	Campbell	1975	OA
000618	Geary Dome	WY	009	Converse	1980	OA
268526	Geary North	WY	025	Natrona	1968	OA
268619	Gebo	WY	017	Hot Springs	1943	OA
269673	George Ranch	WY	045	Weston	1961	OA
271363	Gibbs	WY	005	Campbell	1970	OA
012537	Gibbs North	WY	005	Campbell	1988	O
271456	Gibbs South	WY	005	Campbell	1978	OA
271518	Gibson Draw	WY	009	Converse	1971	O
272014	Gilbert Lake	WY	009	Converse	1960	O
272882	*Gillette*	WY	005	Campbell		
	Alias for: (**474370**) **Mill-Gillette** [RENAM]					
274027	Girrard	WY	013	Fremont	1972	N
275254	Glasner	WY	013	Fremont	1970	N
275363	Glasscock Hollow	WY	041	Uinta	1980	N
005208	Glasser Draw	WY	005	Campbell	1982	ON
276804	Glenrock	WY	009	Converse	1949	OA
276835	Glenrock South	WY	009	Converse	1950	OA
008142	Glo	WY	005	Campbell	1984	O
009027	Glo North	WY	005	Campbell	1985	O
277595	*Goat Hill*	WY	035	Sublette		
	Alias for: (**000929**) **Big Piney-Labarge** [COMB]					
006113	Goer Draw	WY	005	Campbell	1983	O
272008	Gold Mine Draw	WY	005	Campbell	1975	O
278339	Golden Eagle	WY	017	Hot Springs	1918	ONA
278370	Golden Goose	WY	013	Fremont	1966	OA
278494	Golden Prairie	WY	021	Laramie	1957	OA
278637	Golden Wall	WY	037	Sweetwater	1974	O
280656	Goose Egg	WY	003	Big Horn	1975	OA
280788	Gooseberry	WY	029	Park	1937	OA
282338	Government Bridge	WY	025	Natrona	1956	O
283377	*Grady*	WY	005	Campbell		
	Alias for: (**322681**) **Hilight** [COMB]					
283439	*Grady South*	WY	005	Campbell		
	Alias for: (**322681**) **Hilight** [COMB]					
005213	Graham Reservoir	WY	041	Uinta	1983	OA
010750	Graphite	WY	035	Sublette	1986	N
000632	Grass Creek	WY	017	Hot Springs	1914	ONA
000633	Grass Creek South	WY	017	Hot Springs	1980	O
285919	Grasshopper Butte	WY	011	Crook	1953	O
285981	Grassland	WY	005	Campbell	1967	O
286000	Grassland West	WY	005	Campbell	1969	OA
286353	Gray	WY	005	Campbell	1966	O
000634	Gray South	WY	005	Campbell	1980	O
287190	Greasewood	WY	027	Niobrara	1983	O
287603	Great Divide	WY	037	Sweetwater	1978	N
288461	Green River Bend	WY	023	Lincoln	1958	N
288461	Green River Bend	WY	035	Sublette	1958	N
288492	Green River Bluffs	WY	035	Sublette	1959	N
290972	Greybull	WY	003	Big Horn	1907	ONA
291003	Greybull West	WY	003	Big Horn	1952	N
291220	Grieve	WY	025	Natrona	1954	ONA
291227	Grieve North	WY	025	Natrona	1974	ON
005222	Gun	WY	021	Laramie	1982	OA
295111	Guthery	WY	011	Crook	1963	OA
295142	*Guthery West*	WY	011	Crook		
	Alias for: (**295111**) **Guthery** [COMB]					
297767	Ha Creek	WY	005	Campbell	1974	OA
297767	Ha Creek	WY	045	Weston	1974	OA
000642	Haight	WY	005	Campbell	1978	O
008814	Hal	WY	005	Campbell	1984	O
299600	Half Moon	WY	029	Park	1944	O
300747	Hallville	WY	037	Sweetwater	1963	O
301105	Halverson	WY	005	Campbell	1961	OA
301119	*Halverson Ranch*	WY	005	Campbell		
	Alias for: (**301105**) **Halverson** [ALTER]					
301522	Hamilton Dome	WY	017	Hot Springs	1918	OA
301894	Hamm	WY	005	Campbell	1967	OA
302355	Hampshire	WY	045	Weston	1953	O
008151	Hanaway Draw	WY	011	Crook	1984	O
009137	Hancock Draw	WY	027	Niobrara	1985	O
005230	Hand Creek	WY	017	Hot Springs	1983	O
302962	*Hank Hollow*	WY	041	Uinta		
	Alias for: (**000414**) **Big Dry Creek** [COMB]					
303521	Hansen Draw	WY	037	Sweetwater	1977	N
304312	Happy Hollow	WY	009	Converse	1975	OA
304374	Happy Springs	WY	013	Fremont	1950	ON
304734	Haps Draw	WY	009	Converse	1975	OA
308943	Hartzog Draw	WY	005	Campbell	1976	OA
308943	Hartzog Draw	WY	019	Johnson	1976	OA
008153	Hartzog Draw East	WY	005	Campbell	1984	ON
309028	Harvey Draw	WY	009	Converse	1975	O
309582	Hat Creek	WY	027	Niobrara	1971	OA
309706	Hatch	WY	019	Johnson	1980	O
309892	Hatfield	WY	007	Carbon	1923	ON
010459	Hawk Point	WY	005	Campbell	1986	OA
008156	Hawk Springs	WY	015	Goshen	1983	OA
310388	Hawkeye	WY	005	Campbell	1988	O
001177	Hay	WY	005	Campbell	1981	O
310822	*Hay Creek*	WY	005	Campbell		
	Alias for: (**000399**) **Bay Creek** [RENAM]					
310822	Hay Creek	WY	045	Weston	1949	OA
310871	Hay Reservoir	WY	037	Sweetwater	1976	N
001178	Haybarn	WY	013	Fremont	1981	OA
311597	Haystack	WY	007	Carbon	1978	N
311597	Haystack	WY	037	Sweetwater	1978	N
313109	Heart Mountain	WY	029	Park	1948	N
313171	Heath	WY	011	Crook	1970	OA
314650	Heldt Draw	WY	005	Campbell	1973	ON
314650	Heldt Draw	WY	019	Johnson	1973	ON
010462	Hells Draw	WY	005	Campbell	1985	OA
315200	Hells Half Acre	WY	025	Natrona	1977	N
316798	Henry	WY	041	Uinta	1980	OA
000240	*Henry Folk*	WY	041	Uinta		
	Alias for: (**316798**) **Henry** [ALTER]					
009029	Henry South	WY	041	Uinta	1984	ON
317294	*Hensley*	WY	005	Campbell		
	Alias for: (**382222**) **Kitty** [COMB]					
317325	*Hensley Draw*	WY	005	Campbell		
	Alias for: (**382222**) **Kitty** [COMB]					
318100	*Herman*	WY	005	Campbell		
	Alias for: (**382222**) **Kitty** [COMB]					
318503	Herrick	WY	001	Albany	1947	O
318534	*Herrick Dome*	WY	001	Albany		
	Alias for: (**318503**) **Herrick** [RENAM]					
320139	Hiawatha	WY	037	Sweetwater	1928	N
000651	Hickey Mountain	WY	041	Uinta	1981	N
000652	Hidden Dome	WY	043	Washakie	1918	ON
321255	*Hidden Dome Heavy*	WY	043	Washakie		
	Alias for: (**000652**) **Hidden Dome** [ALTER]					
321286	*Hidden Dome Light & Heavy*	WY	043	Washakie		
	Alias for: (**000652**) **Hidden Dome** [ALTER]					
321534	Higgins	WY	037	Sweetwater	1969	N
008815	High Road	WY	005	Campbell	1984	OA
011436	Hilda	WY	005	Campbell	1987	OA
322681	Hilight	WY	005	Campbell	1969	ON
323952	Hines	WY	005	Campbell	1971	O
324479	Hirsch	WY	005	Campbell	1986	OA
326185	Hoe Creek	WY	005	Campbell	1964	OA
326899	Hogs Draw	WY	009	Converse	1974	O
326805	Hogsback	WY	023	Lincoln	1955	N
326805	Hogsback	WY	035	Sublette	1955	N
008166	Hogsback South	WY	023	Lincoln	1984	N
008166	Hogsback South	WY	035	Sublette	1984	N
327967	Holler Draw	WY	019	Johnson	1974	ON
329800	Home	WY	005	Campbell	1981	O
330060	Homestead	WY	003	Big Horn	1969	OA
331371	Hoover Gulch	WY	005	Campbell	1972	OA
332543	Horn Canyon	WY	037	Sweetwater	1976	N
000658	*Horn Canyon Unit*	WY	037	Sweetwater		
	Alias for: (**332543**) **Horn Canyon** [ALTER]					
332664	Hornbuckle	WY	009	Converse	1984	ONA
332726	Horne Brothers	WY	007	Carbon	1951	O
332757	Horne Valley	WY	007	Carbon	1939	N
333067	Horse Creek	WY	021	Laramie	1942	OA
333191	Horse Ranch	WY	025	Natrona	1955	O
011438	Horse Trap	WY	023	Lincoln	1982	N
000661	Horseshoe Ridge	WY	007	Carbon	1978	N
334741	House Creek	WY	005	Campbell	1968	OA
334772	*House Creek North*	WY	005	Campbell		
	Alias for: (**334741**) **House Creek** [COMB]					
334775	House Creek West	WY	005	Campbell	1975	O
335237	Howard Ranch	WY	013	Fremont	1961	N
336261	Hub	WY	019	Johnson	1966	O
336757	*Hudson*	WY	013	Fremont		
	Alias for: (**400260**) **Lander** [ALTER]					
011439	Hughie Draw	WY	005	Campbell	1987	O
337857	Hugus	WY	007	Carbon	1976	O
339392	Hunt	WY	029	Park	1966	O
339702	Hunter Ranch	WY	005	Campbell	1968	OA
343176	Iberlin	WY	005	Campbell	1970	OA
345107	Indian Butte	WY	013	Fremont	1965	N
345200	Indian Creek	WY	019	Johnson	1974	O
013234	Indian Tree	WY	005	Campbell	1989	O
014964	Infinity	WY	005	Campbell	1993	O
347339	Interstate	WY	005	Campbell	1970	O
348564	Iron Creek	WY	025	Natrona	1917	OA
000669	Iron Pipe	WY	037	Sweetwater	1978	N
008169	Irvine	WY	019	Johnson	1984	OA
005547	Isenhour	WY	035	Sublette	1970	O
013385	Jackelope	WY	005	Campbell	1990	O
352789	Jackknife Spring	WY	037	Sweetwater	1960	N
352898	*Jacks Draw*	WY	009	Converse		
	Alias for: (**757070**) **Well Draw** [COMB]					
353657	*Jade*	WY	013	Fremont		
	Alias for: (**304374**) **Happy Springs** [COMB]					
353668	Jade Ridge	WY	013	Fremont	1976	O
008171	James Creek	WY	037	Sweetwater	1984	ON
354556	*Jamison Prong*	WY	005	Campbell		
	Alias for: (**382222**) **Kitty** [COMB]					
354804	Janet	WY	009	Converse	1968	OA
356075	*Jayson*	WY	005	Campbell		
	Alias for: (**322681**) **Hilight** [COMB]					
011451	JB	WY	011	Crook	1987	O
008816	Jeffers Draw	WY	005	Campbell	1984	O
356812	Jefferson	WY	035	Sublette	1982	N
358005	Jepson Draw	WY	019	Johnson	1974	ON
358827	Jewel	WY	011	Crook	1961	O
359223	Jiggs Thompson	WY	027	Niobrara	1962	OA

Field Code	Field Name/ Alias/Remarks	State/ Sub	Co Code	County	Disc Year	Field Type
359223	Jiggs Thompson	WY	045	Weston	1962	OA
014451	Jiggs Thompson North	WY	045	Weston	1993	O
360743	Joe Creek	WY	005	Campbell	1970	O
361797	Johnson	WY	005	Campbell	1974	O
362126	*Johnson Ridge*	WY	035	Sublette		
	Alias for: (**000864**) **Big Piney** [COMB]					
001495	Jonah	WY	035	Sublette	1977	O
363037	Jones	WY	045	Weston	1980	O
010485	Jones Draw	WY	025	Natrona	1985	OA
364401	Joss	WY	009	Converse	1958	O
012201	Joy Draw	WY	005	Campbell	1987	O
364711	Joyce Creek	WY	037	Sweetwater	1959	ON
010779	Joyces	WY	005	Campbell	1986	OA
366239	Junction	WY	005	Campbell	1980	O
366490	Juniper Draw	WY	019	Johnson	1976	OA
367740	K Bar	WY	005	Campbell	1976	O
000677	Kamon	WY	005	Campbell	1978	O
368790	Kane	WY	005	Campbell	1966	OA
369026	Kanson Draw	WY	013	Fremont	1974	N
369193	Kara	WY	011	Crook	1955	OA
005562	Kaycee	WY	019	Johnson	1977	O
370712	Kaye	WY	009	Converse	1969	ON
370712	Kaye	WY	027	Niobrara	1969	ON
000679	Kaye South	WY	027	Niobrara	1980	OA
377300	Keyhole	WY	011	Crook	1967	O
377777	Keyton Road	WY	045	Weston	1976	O
008817	Kicken Draw	WY	005	Campbell	1984	O
378300	Kiehl	WY	011	Crook	1972	OA
010497	Kiehl West	WY	011	Crook	1985	O
379401	King Dome	WY	017	Hot Springs	1964	O
380145	Kingsbury Creek	WY	005	Campbell	1968	ON
006130	Kingsbury Road	WY	005	Campbell	1983	O
000866	Kinney	WY	037	Sweetwater	1959	ON
008188	Kinney Rim	WY	037	Sweetwater	1983	O
380523	*Kinney Unit*	WY	037	Sweetwater		
	Alias for: (**000866**) **Kinney** [ALTER]					
381323	Kirby Creek	WY	017	Hot Springs	1918	ON
381354	Kirby Draw	WY	013	Fremont	1954	ONA
	UNIT					
381509	Kirk	WY	013	Fremont	1954	N
	STOR(72)					
009805	*Kirk Ranch*	WY	013	Fremont		
	Alias for: (**381509**) **Kirk** [ALTER]					
382222	Kitty	WY	005	Campbell	1965	ONA
385160	Kohler	WY	013	Fremont	1970	O
000684	*Kohler Draw*	WY	013	Fremont		
	Alias for: (**385160**) **Kohler** [RENAM]					
387346	Krejci	WY	027	Niobrara	1960	O
387377	Krejci North	WY	027	Niobrara	1964	O
388261	Kuehne Ranch	WY	005	Campbell	1965	OA
388270	Kuehne Ranch East	WY	005	Campbell	1972	OA
010498	Kuehne Ranch NE	WY	005	Campbell	1985	O
388292	Kuehne Ranch SE	WY	005	Campbell	1967	OA
388323	Kuemmerle	WY	045	Weston	1948	O
388509	Kummerfeld	WY	011	Crook	1960	OA
388540	Kummerfeld West	WY	011	Crook	1960	OA
000689	L-X Bar	WY	005	Campbell	1973	ON
392045	La Prele	WY	009	Converse	1964	N
390557	Labarge	WY	023	Lincoln	1924	ONA
	UNIT					
390557	Labarge	WY	035	Sublette	1924	ONA
	UNIT					
390588	*Labarge East*	WY	035	Sublette		
	Alias for: (**000929**) **Big Piney-Labarge** [COMB]					
390619	*Labarge North*	WY	035	Sublette		
	Alias for: (**390557**) **Labarge** [COMB]					
393774	Lad	WY	011	Crook	1971	OA
008195	Lak Ranch	WY	045	Weston	1984	OA
395858	Lake Creek	WY	017	Hot Springs	1925	OA
396013	*Lake Creek Unit*	WY	017	Hot Springs		
	Alias for: (**395858**) **Lake Creek** [COMB]					
001536	Lake Ridge	WY	035	Sublette	1981	N
399237	Lamb	WY	003	Big Horn	1913	OA
399609	Lamont	WY	007	Carbon	1961	N
400136	Lance Creek	WY	027	Niobrara	1918	ONA
400167	Lance Creek East	WY	027	Niobrara	1919	ON
400260	Lander	WY	013	Fremont	1909	OA
001542	*Lander East*	WY	013	Fremont		
	Alias for: (**400260**) **Lander** [COMB]					
400725	Lane	WY	005	Campbell	1979	O
401004	Laney	WY	005	Campbell	1988	O
011465	Laney Wash	WY	037	Sweetwater	1979	N
401980	*Laprele*	WY	009	Converse		
	Alias for: (**392045**) **La Prele** [ALTER]					
008839	Lazeart	WY	023	Lincoln	1984	O
405747	Lazy B	WY	005	Campbell	1969	O
407135	Lebar	WY	009	Converse	1962	O
001556	Lee Draw	WY	005	Campbell	1981	O
013005	Legacy	WY	037	Sweetwater	1988	OA
409026	Leimser	WY	027	Niobrara	1965	OA
410328	Leo	WY	037	Sweetwater	1975	O
411227	Leroy	WY	041	Uinta		
411723	Leucite Hills	WY	037	Sweetwater	1969	O
411893	Leverett	WY	027	Niobrara	1954	O
411940	Lewis	WY	005	Campbell	1985	OA
413855	Lightning Creek	WY	027	Niobrara	1949	ONA
008818	Lily	WY	011	Crook	1984	OA
414516	Lincoln Road	WY	023	Lincoln	1977	N
414516	Lincoln Road	WY	037	Sweetwater	1977	N
414971	Lindberg	WY	021	Laramie	1969	O
010510	Lindberg East	WY	021	Laramie	1985	OA
415850	Line Creek	WY	029	Park	1973	O
001574	Lite Butte	WY	003	Big Horn	1981	O
417513	Little	WY	005	Campbell	1965	O
417947	*Little Buck Creek*	WY	027	Niobrara		
	Alias for: (**400136**) **Lance Creek** [COMB]					
417978	Little Buck Creek (New)	WY	027	Niobrara	1980	OA
418009	Little Buffalo Basin	WY	017	Hot Springs	1914	ON
418009	Little Buffalo Basin	WY	029	Park	1914	ON
000700	Little Bugher Draw	WY	019	Johnson	1979	N
418443	Little Dome	WY	013	Fremont	1958	N
418567	Little Grass Creek	WY	017	Hot Springs	1917	N
418908	Little Laramie	WY	001	Albany	1948	OA
418970	Little Medicine Bow	WY	007	Carbon	1953	OA
419001	Little Missouri	WY	011	Crook	1986	O
419032	Little Mitchell Creek	WY	005	Campbell	1966	OA
419063	Little Mo	WY	011	Crook	1965	OA
006138	Little Monument	WY	023	Lincoln	1983	N
006138	Little Monument	WY	037	Sweetwater	1983	N
419187	Little Polecat	WY	029	Park	1922	ON
001580	Little Powder	WY	005	Campbell	1981	OA
419559	Little Sand Draw	WY	017	Hot Springs	1949	OA
419621	Little Snake	WY	037	Sweetwater	1962	N
000702	Little Thunder	WY	005	Campbell	1979	N
419962	Little Worm Creek	WY	037	Sweetwater	1959	ON
006140	Loblolly	WY	005	Campbell	1983	O
000703	Lodgepole Creek	WY	045	Weston	1949	OA
422784	Logan Draw	WY	005	Campbell	1980	N
008819	Lone Cedar	WY	005	Campbell	1984	OA
425171	Lonetree Creek	WY	045	Weston	1949	O
425371	Long Butte	WY	013	Fremont	1982	N
425371	Long Butte	WY	025	Natrona	1983	N
425419	*Long Creek*	WY	013	Fremont		
	Alias for: (**000711**) **Longs Creek** [RENAM]					
425481	Long Green	WY	027	Niobrara	1954	O
425512	*Long Island*	WY	035	Sublette		
	Alias for: (**000929**) **Big Piney-Labarge** [COMB]					
000706	*Long Island Unit*	WY	035	Sublette		
	Alias for: (**000929**) **Big Piney-Labarge** [ALTER]					
000710	Long Tree	WY	005	Campbell	1980	O
011489	Long Tree North	WY	005	Campbell	1987	O
000711	Longs Creek	WY	013	Fremont	1948	ON
426876	Loop	WY	009	Converse	1981	O
428209	Lost Cabin	WY	013	Fremont	1957	ON
428271	Lost Creek	WY	013	Fremont	1976	N
428271	Lost Creek	WY	037	Sweetwater	1972	N
000713	Lost Creek Basin	WY	037	Sweetwater	1981	N
428550	Lost Soldier	WY	013	Fremont	1916	ONA
428550	Lost Soldier	WY	037	Sweetwater	1916	ONA
428581	Lost Springs	WY	027	Niobrara	1971	O
428767	Lost Valley	WY	037	Sweetwater	1980	O
430007	Lovell	WY	003	Big Horn	1959	O
430010	Lovell Draw	WY	003	Big Horn	1977	O
431061	Lox	WY	025	Natrona	1921	N
009141	Luckey Ditch	WY	041	Uinta	1985	ON
008820	Lucky Lindy	WY	009	Converse	1984	O
014868	Lynde	WY	005	Campbell	1994	N
014869	Lynde South	WY	005	Campbell	1994	N
014870	Lynde West	WY	005	Campbell	1994	N
436643	Lysite	WY	013	Fremont	1963	ON
437706	M-D	WY	005	Campbell	1967	O
437706	M-D	WY	011	Crook	1967	O
008219	M-D North	WY	005	Campbell	1984	OA
438326	Mac	WY	005	Campbell	1970	OA
439566	Madden	WY	013	Fremont	1968	O
439580	*Madden Deep*	WY	013	Fremont		
	Alias for: (**439566**) **Madden** [ALTER]					
008220	Mader Draw	WY	005	Campbell	1983	OA
441426	*Mahoney*	WY	007	Carbon		
	Alias for: (**000719**) **Mahoney Dome** [RENAM]					
000719	Mahoney Dome	WY	007	Carbon	1919	O
005632	Mahoney Dome East	WY	007	Carbon	1923	N
441443	Mahoney Draw	WY	037	Sweetwater	1978	N
441457	*Mahoney East*	WY	007	Carbon		
	Alias for: (**005632**) **Mahoney Dome East** [ALTER]					
000720	Mahoney South	WY	007	Carbon	1978	ON
000721	Maki Creek	WY	035	Sublette	1980	N
442387	Mallard	WY	005	Campbell	1991	OA
008821	Malmquist	WY	005	Campbell	1984	OA
008822	Mammoth Hollow	WY	023	Lincoln	1984	O
443472	Manderson	WY	003	Big Horn	1951	ON
443503	Manderson South	WY	003	Big Horn	1951	O
444216	Manning	WY	009	Converse	1970	O
445232	Mapes	WY	005	Campbell	1984	O
447176	Marianne	WY	037	Sweetwater	1980	N
008227	Marnie	WY	005	Campbell	1982	O
012396	Marnie South	WY	005	Campbell	1988	O
449393	Marshall	WY	043	Washakie	1967	OA
450000	Martin Spring	WY	009	Converse	1975	OA
006361	Mary Draw	WY	005	Campbell	1982	N
006361	Mary Draw	WY	009	Converse	1982	N
012397	Marys Reservoir	WY	005	Campbell	1988	O
451346	Mason	WY	035	Sublette	1988	N
451625	Massacre Hills	WY	037	Sweetwater	1963	O
452121	Masterson	WY	037	Sweetwater	1970	N
452183	Mat	WY	045	Weston	1970	O
452493	Mathers	WY	009	Converse	1976	OA
454198	Maverick Springs	WY	013	Fremont	1917	OA
454229	Maverick Springs SE	WY	013	Fremont	1967	OA
454880	May	WY	005	Campbell	1967	O
014871	May Butte	WY	005	Campbell	1994	N
455469	*Mayfield*	WY	017	Hot Springs		
	Alias for: (**000632**) **Grass Creek** [COMB]					
455700	Maysdorf	WY	005	Campbell	1976	OA
008823	Maysdorf South	WY	005	Campbell	1984	O
006144	McCreery	WY	005	Campbell	1983	OA
458763	McCulloch Peak	WY	029	Park	1962	N
459259	*McDonald Draw*	WY	035	Sublette		
	Alias for: (**000929**) **Big Piney-Labarge** [COMB]					
000733	McPherson Springs	WY	037	Sweetwater	1979	N
463762	Meadow Creek	WY	019	Johnson	1950	ON
	UNIT					
463793	Meadow Creek East	WY	019	Johnson	1950	OA
463824	Meadow Creek North	WY	019	Johnson	1949	OA
463855	*Meadow Creek SE*	WY	019	Johnson		
	Alias for: (**463793**) **Meadow Creek East** [COMB]					
463886	Meadow Creek West	WY	019	Johnson	1948	O
014872	Meadowlark	WY	005	Campbell	1994	N
464900	*Medicine Bow*	WY	007	Carbon		
	Alias for: (**464909**) **Medicine Bow South** [RENAM]					
464909	Medicine Bow South	WY	007	Carbon	1954	OA
465777	Meeteetse	WY	029	Park	1954	ON
000734	Megas	WY	037	Sweetwater	1979	N
466800	Mellott Ranch	WY	011	Crook	1960	OA

Field Code	Field Name/ Alias/Remarks	State/ Sub	Co Code	County	Disc Year	Field Type
467017	Melton	WY	007	Carbon	1965	O
468846	Merna	WY	035	Sublette	1966	N
469559	Mesa	WY	037	Sweetwater	1977	N
001696	Mesa Unit	WY	035	Sublette	1981	N
470427	Mexican Draw	WY	005	Campbell	1981	OA
470427	Mexican Draw	WY	013	Fremont	1965	O
012232	Mexican Draw West	WY	005	Campbell	1987	O
005640	*Mexican Springs*	WY	005	Campbell		
	Alias for: (**099645**) **Buck Draw** [COMB]					
470489	Meyer Gulch	WY	043	Washakie	1955	O
471257	Mickelson Creek	WY	035	Sublette	1960	ON
471629	Middle Dome	WY	043	Washakie	1963	O
471722	Middle Mountain	WY	037	Sweetwater	1952	ON
471753	Middle Piney Creek	WY	035	Sublette	1952	ON
471763	Middle Prong	WY	005	Campbell	1978	O
472745	Midway	WY	025	Natrona	1931	O
473476	Mikes Draw	WY	009	Converse	1973	O
009462	Milich Ditch	WY	041	Uinta	1985	OA
474326	*Mill*	WY	005	Campbell		
	Alias for: (**474370**) **Mill-Gillette** [RENAM]					
474419	Mill South	WY	005	Campbell	1971	O
474370	Mill-Gillette	WY	005	Campbell	1962	ONA
474667	Miller Creek	WY	011	Crook	1959	O
474677	Miller Creek East	WY	011	Crook	1963	N
474729	Miller Creek West	WY	011	Crook	1963	O
474853	Miller Ranch	WY	035	Sublette	1968	O
012233	Million Creek	WY	019	Johnson	1987	N
477100	Minturn	WY	005	Campbell	1974	O
011513	Missouri	WY	011	Crook	1987	O
478976	Mitchell Creek	WY	005	Campbell	1953	O
481651	Moneta Hills	WY	013	Fremont	1962	N
012400	Mongoose	WY	005	Campbell	1988	N
481806	*Monnell (Monell)*	WY	037	Sweetwater		
	Alias for: (**542555**) **Patrick Draw** [COMB]					
483077	Monument Butte	WY	037	Sweetwater	1978	N
483153	Monument Lake	WY	037	Sweetwater	1977	N
483573	Moorcroft	WY	011	Crook	1887	OA
008245	Moorcroft East	WY	011	Crook	1984	OA
483604	Moorcroft West	WY	011	Crook	1956	OA
483635	Moore	WY	009	Converse	1984	OA
483814	Moore Ranch	WY	019	Johnson	1971	O
000739	Moose Draw	WY	033	Sheridan	1980	N
484565	Moran	WY	005	Campbell	1984	OA
484875	Morel	WY	011	Crook	1987	O
001731	Morrissey	WY	027	Niobrara	1981	O
486363	Morse	WY	005	Campbell	1971	OA
486611	Morton	WY	009	Converse	1967	O
008246	Mosebar	WY	005	Campbell	1982	OA
489773	Moxa	WY	023	Lincoln	1961	N
489773	Moxa	WY	037	Sweetwater	1961	N
489773	Moxa	WY	041	Uinta	1961	N
491138	Mt Rogers	WY	013	Fremont	1956	N
491789	Mud Creek	WY	017	Hot Springs	1982	O
492037	Mud Lake	WY	037	Sweetwater	1959	O
492223	Muddy Creek	WY	021	Laramie	1977	OA
492254	Muddy Ridge	WY	013	Fremont	1961	N
493246	Mule Creek	WY	027	Niobrara	1919	OA
493308	Mule Creek West	WY	027	Niobrara	1927	OA
010138	Mule Herder	WY	011	Crook	1986	O
013553	Mulligan Draw	WY	037	Sweetwater	1990	N
494672	Murphy Dome	WY	017	Hot Springs	1949	O
494672	Murphy Dome	WY	043	Washakie	1949	O
495137	Mush Creek	WY	045	Weston	1943	OA
495168	Mush Creek North	WY	045	Weston	1965	O
495230	Mush Creek West	WY	045	Weston	1949	OA
495447	Muskrat	WY	013	Fremont	1928	ON
495478	Muskrat East	WY	013	Fremont	1945	N
015001	Names Hill	WY	023	Lincoln	1994	N
008249	Napier Road	WY	005	Campbell	1982	O
000744	Neal Reservoir	WY	025	Natrona	1978	N
501425	Neff	WY	037	Sweetwater	1967	N
501611	Neiber Dome	WY	043	Washakie	1947	OA
002197	Neta	WY	005	Campbell	1985	O
505734	Newcastle	WY	045	Weston	1941	OA
001761	Nick Ray	WY	019	Johnson	1981	ON
000218	Nickey	WY	037	Sweetwater	1980	N
010569	Night Creek	WY	005	Campbell	1985	O
001957	Ninemile	WY	005	Campbell	1981	O
000747	Nipple	WY	019	Johnson	1977	O
508858	Nitchie Gulch	WY	037	Sweetwater	1962	N
509394	No Water Creek	WY	043	Washakie	1968	OA
512556	North Fork	WY	019	Johnson	1951	OA
512649	North Star	WY	005	Campbell	1986	OA
000750	Northline	WY	029	Park	1977	ON
513504	*Norwood SE*	WY	043	Washakie		
	Alias for: (**000752**) **Nowood SE** [ALTER]					
513517	Notches	WY	025	Natrona	1923	ONA
514013	Nowood	WY	043	Washakie	1950	O
000752	Nowood SE	WY	043	Washakie	1951	O
012242	Nutcracker	WY	009	Converse	1987	OA
518922	Obrien Springs	WY	007	Carbon	1956	ON
010141	Ocean Lake	WY	013	Fremont	1986	N
519387	Oconnor	WY	005	Campbell	1960	O
520069	Oedekoven	WY	005	Campbell	1968	O
010574	Ogalalla Hills	WY	009	Converse	1985	OA
520906	Oil Mountain	WY	025	Natrona	1945	O
520968	Oil Springs STOR(51)	WY	007	Carbon	1938	N
521200	OK	WY	005	Campbell	1973	OA
522146	*Okie*	WY	025	Natrona		
	Alias for: (**000757**) **Okie Draw** [RENAM]					
000757	Okie Draw	WY	025	Natrona	1953	O
523448	Olds	WY	011	Crook	1975	O
524564	Olmstead	WY	005	Campbell	1964	OA
524905	Olsen	WY	005	Campbell	1965	O
526176	Opal	WY	023	Lincoln	1959	N
001805	Opal Bench	WY	023	Lincoln	1977	N
527672	Oregon Basin	WY	029	Park	1912	ONA
527687	Oregon Basin SE	WY	029	Park	1955	N
527703	*Oregon Basin South*	WY	029	Park		
	Alias for: (**527672**) **Oregon Basin** [ALTER]					
527734	Oregon Basin West	WY	029	Park	1955	O
528478	Ormsby	WY	025	Natrona	1975	O
000759	*Ormsby Draw*	WY	025	Natrona		
	Alias for: (**528478**) **Ormsby** [RENAM]					
013723	Ormsby Road	WY	009	Converse	1991	OA
010578	Orpha	WY	009	Converse	1985	OA
529036	Osage	WY	045	Weston	1919	OA
000219	Osborne Draw	WY	037	Sweetwater	1971	N
529625	Oshoto	WY	011	Crook	1965	OA
000760	Ote Creek	WY	035	Sublette	1976	N
009470	Ottie Draw	WY	005	Campbell	1985	O
531547	Overland	WY	007	Carbon	1970	N
532601	Oxbow	WY	005	Campbell	1985	OA
535907	Painter Reservoir	WY	041	Uinta	1977	ONA
000239	Painter Reservoir East	WY	041	Uinta	1979	N
536888	Palm	WY	005	Campbell	1981	OA
539368	Parallel	WY	021	Laramie	1979	O
540890	Parnell Draw	WY	005	Campbell	1973	O
541617	Pass Creek	WY	007	Carbon	1977	O
542555	Patrick Draw	WY	037	Sweetwater	1959	ON
542561	*Patrick Draw Desert Sprngs*	WY	037	Sweetwater		
	Alias for: (**542555**) **Patrick Draw** [SPLIT]					
542585	Patrick Draw North	WY	037	Sweetwater	1974	N
542592	*Patrick Draw West*	WY	037	Sweetwater		
	Alias for: (**542555**) **Patrick Draw** [ALTER]					
543150	Paul	WY	005	Campbell	1970	O
544018	Pavillion	WY	013	Fremont	1960	N
544049	Pavillion NW	WY	013	Fremont	1967	N
545010	Payne	WY	005	Campbell	1969	OA
545103	*Payne North*	WY	005	Campbell		
	Alias for: (**545010**) **Payne** [COMB]					
012410	Pebble Beach	WY	011	Crook	1988	O
547700	Pedro	WY	045	Weston	1922	OA
012826	Penny Gulch	WY	029	Park	1982	N
553722	Pheasant	WY	019	Johnson	1965	O
000767	Phillips Creek	WY	009	Converse	1980	N
554373	Phoenix	WY	019	Johnson	1985	OA
554664	Picket Lake	WY	037	Sweetwater	1978	ON
554931	Pickrel Ranch	WY	005	Campbell	1965	OA
555303	Pierce	WY	005	Campbell	1985	OA
015017	Pietra	WY	037	Sweetwater	1994	N
556133	Pilot Butte	WY	013	Fremont	1916	ONA
556140	*Pilot Butte Heavy*	WY	013	Fremont		
	Alias for: (**556133**) **Pilot Butte** [ALTER]					
556171	*Pilot Butte Light & Heavy*	WY	013	Fremont		
	Alias for: (**556133**) **Pilot Butte** [ALTER]					
556202	Pilot Butte South	WY	013	Fremont	1951	O
556512	Pine Bluffs	WY	021	Laramie	1955	OA
556543	Pine Bluffs South	WY	021	Laramie	1962	O
556605	Pine Canyon	WY	037	Sweetwater	1964	ON
556667	*Pine Grove*	WY	035	Sublette		
	Alias for: (**247460**) **Fogarty Creek** [ALTER]					
556884	Pine Lodge	WY	027	Niobrara	1961	O
557008	Pine Mountain	WY	025	Natrona	1914	ON
557101	Pine Ridge	WY	011	Crook	1960	O
557256	Pine Tree	WY	005	Campbell	1976	ONA
557256	Pine Tree	WY	009	Converse	1976	ONA
557318	Pinedale	WY	035	Sublette	1955	N
005725	*Pinegrove*	WY	035	Sublette		
	Alias for: (**247460**) **Fogarty Creek** [RENAM]					
557473	Piney	WY	005	Campbell	1981	OA
557477	Piney Creek	WY	009	Converse	1973	OA
557659	Pinnacle	WY	005	Campbell	1969	OA
008280	Pinnacle Divide	WY	005	Campbell	1984	O
557938	Pioneer	WY	037	Sweetwater	1959	N
000770	Pipeline Crossing	WY	037	Sweetwater	1977	N
007445	Pistol	WY	043	Washakie	1983	OA
558589	Pitchfork	WY	029	Park	1930	O
559721	Platte River Bend	WY	007	Carbon	1964	O
559814	Playa	WY	037	Sweetwater	1958	ON
559876	*Playa Unit*	WY	037	Sweetwater		
	Alias for: (**559814**) **Playa** [ALTER]					
560651	Pleasant Valley	WY	005	Campbell	1963	OA
560945	Pleasantdale	WY	005	Campbell	1975	O
001871	Plum Canyon	WY	045	Weston	1981	O
561705	Plunkett	WY	013	Fremont	1909	O
562806	Point Of Rocks	WY	037	Sweetwater	1963	ON
562899	Poison Creek	WY	013	Fremont	1961	ON
562908	Poison Draw	WY	009	Converse	1972	O
562930	Poison Spider	WY	025	Natrona	1919	ON
562961	Poison Spider West	WY	025	Natrona	1948	OA
563023	Poison Spring Creek	WY	025	Natrona	1958	OA
015018	Polar Bar	WY	037	Sweetwater	1992	N
563860	Polo	WY	021	Laramie	1978	O
013046	Ponderosa Ridge	WY	011	Crook	1989	O
565162	Pony Creek	WY	013	Fremont	1969	N
565863	Popo Agie	WY	013	Fremont	1974	O
013047	Popskull	WY	009	Converse	1989	OA
566030	Porcupine	WY	005	Campbell	1969	ON
000771	Post Draw	WY	019	Johnson	1975	ON
568603	Potter Mountain	WY	037	Sweetwater	1956	N
001881	Poverty Ditch	WY	001	Albany	1981	O
569099	Powder River	WY	025	Natrona	1917	N
569130	Powder Springs	WY	037	Sweetwater	1970	N
569347	Powell	WY	005	Campbell	1954	ONA
569347	Powell	WY	009	Converse	1953	ONA
569360	*Powell 2*	WY	009	Converse		
	Alias for: (**569347**) **Powell** [ALTER]					
569626	Pownall Ranch	WY	005	Campbell	1960	OA
570448	Prairie Creek	WY	005	Campbell	1960	OA
570448	Prairie Creek	WY	011	Crook	1960	OA
010158	Prairie Creek South	WY	011	Crook	1986	O
571719	Prep	WY	005	Campbell	1963	OA
571998	Pretty Water Creek	WY	037	Sweetwater	1962	N
009048	Primitive	WY	037	Sweetwater	1985	N
001893	Private	WY	027	Niobrara	1981	O
573393	Prong Creek	WY	011	Crook	1959	OA
013279	Prong Creek West	WY	011	Crook	1989	O
573517	Prospect Creek	WY	017	Hot Springs	1963	O
573548	Prospect Creek South	WY	017	Hot Springs	1969	O
005315	Pullium	WY	043	Washakie	1982	O
574842	Pumpkin Buttes	WY	005	Campbell	1977	ON
574889	Pumpkin Creek	WY	019	Johnson	1969	OA

Field Code	Field Name/ Alias/Remarks	State/ Sub	Co Code	County	Disc Year	Field Type
005316	Purple Sage	WY	009	Converse	1982	O
579329	Quealy	WY	001	Albany	1934	O
579684	Quest	WY	045	Weston	1974	OA
580135	Quinn	WY	005	Campbell	1971	OA
582066	R T	WY	011	Crook	1967	OA
001912	R W Creek	WY	005	Campbell	1981	O
582159	Rabbit Ears	WY	005	Campbell	1983	O
582593	Raderville	WY	025	Natrona	1955	OA
013557	Railroad Bend	WY	005	Campbell	1990	O
583647	Rainbow Ranch	WY	005	Campbell	1960	ON
583678	Rainbow Ranch North	WY	005	Campbell	1962	O
583688	*Rainbow Ranch North New*	WY	005	Campbell		
	Alias for: (**583678**) **Rainbow Ranch North** [ALTER]					
584453	Ralston	WY	029	Park	1953	O
014873	Ranchhouse	WY	005	Campbell	1994	N
586592	Rankin	WY	045	Weston	1954	O
010606	Raptor	WY	023	Lincoln	1986	N
002953	Rat Creek	WY	009	Converse	1976	O
587274	Rattlesnake	WY	043	Washakie	1968	OA
587708	Raven Creek	WY	005	Campbell	1956	OA
587925	Rawhide	WY	029	Park	1953	O
013282	Rawhide Butte	WY	005	Campbell	1989	N
011562	Rawles	WY	009	Converse	1982	N
588466	Raymor Draw	WY	009	Converse	1976	O
589685	Recluse	WY	005	Campbell	1967	ON
589716	Recluse SE	WY	005	Campbell	1967	OA
589822	Red	WY	037	Sweetwater	1979	N
589964	Red Bird	WY	027	Niobrara	1964	OA
589995	Red Bird NE	WY	027	Niobrara	1966	O
000776	Red Canyon	WY	041	Uinta	1980	N
590336	Red Desert	WY	037	Sweetwater	1971	N
590894	Red Hill	WY	037	Sweetwater	1962	N
591213	*Red Lakes*	WY	037	Sweetwater		
	Alias for: (**768277**) **Wild Rose** [COMB]					
592010	Red Springs	WY	017	Hot Springs	1919	O
593715	Reel	WY	005	Campbell	1962	OA
000779	Reiser Canyon	WY	037	Sweetwater	1979	N
595544	Remington Creek	WY	033	Sheridan	1968	OA
596257	Reno	WY	019	Johnson	1965	OA
596319	Reno East	WY	019	Johnson	1966	OA
596567	Reservoir Creek	WY	013	Fremont	1970	ON
597094	Rex Lake	WY	001	Albany	1923	ON
597404	Reynolds Ranch	WY	011	Crook	1972	O
600613	*Ridge*	WY	009	Converse		
	Alias for: (**757070**) **Well Draw** [COMB]					
013058	Ridgeview	WY	005	Campbell	1989	OA
005324	Right A Way	WY	005	Campbell	1982	O
000782	Riley Ridge	WY	035	Sublette	1980	N
601558	Rim	WY	007	Carbon	1974	O
000783	Rim Rock	WY	037	Sweetwater	1980	N
012263	Rim Unit	WY	037	Sweetwater	1988	N
603496	Ritter	WY	025	Natrona	1956	OA
603744	River Bend	WY	025	Natrona	1965	O
604178	Riverton Dome	WY	013	Fremont	1949	ONA
000786	Riverton Dome East	WY	013	Fremont	1965	N
604209	*Riverton East*	WY	013	Fremont		
	Alias for: (**000786**) **Riverton Dome East** [RENAM]					
001952	Road Hollow	WY	023	Lincoln	1981	N
011569	Roads	WY	041	Uinta	1982	O
605458	Robbers Gulch	WY	007	Carbon	1962	ON
010163	Robert Draw	WY	027	Niobrara	1986	N
606264	Robin	WY	037	Sweetwater	1971	N
606605	Robinson Ranch	WY	011	Crook	1958	O
606636	Robinson Ranch East	WY	011	Crook	1961	O
606667	Robinson Ranch South	WY	011	Crook	1964	O
607380	*Rochelle*	WY	045	Weston		
	Alias for: (**145168**) **Clareton** [COMB]					
008299	Rock Corral	WY	027	Niobrara	1984	O
607659	Rock Creek	WY	005	Campbell	1988	OA
001215	Rock Draw	WY	027	Niobrara	1981	O
608248	Rock River	WY	007	Carbon	1918	OA
608821	Rocking Chair	WY	023	Lincoln	1973	N
008827	Rocky Butte	WY	005	Campbell	1984	OA
609364	Rocky Ford	WY	011	Crook	1909	O
000788	Rocky Hill	WY	005	Campbell	1978	ON
609550	Rocky Point	WY	005	Campbell	1961	ON
610325	Roehrs	WY	005	Campbell	1966	OA
610666	*Rogers*	WY	005	Campbell		
	Alias for: (**267262**) **Gas Draw** [COMB]					
611193	Rolff Lake	WY	013	Fremont	1957	OA
000789	Rolff Lake NW	WY	013	Fremont	1959	O
613239	Rose Creek	WY	029	Park	1957	OA
012841	Rose Dome	WY	003	Big Horn	1977	O
613936	Roser	WY	037	Sweetwater	1971	N
614231	*Ross*	WY	009	Converse		
	Alias for: (**569347**) **Powell** [COMB]					
013286	Ross (New)	WY	009	Converse	1983	OA
615812	Round Table	WY	037	Sweetwater	1967	O
616142	Rourke Gap	WY	005	Campbell	1973	O
014874	Route 59	WY	005	Campbell	1994	N
009145	Royal Draw	WY	005	Campbell	1985	O
617238	Rozet	WY	005	Campbell	1959	OA
617269	Rozet East	WY	005	Campbell	1961	OA
617300	Rozet South	WY	005	Campbell	1965	OA
617331	Rozet West	WY	005	Campbell	1967	OA
617774	Ruben	WY	035	Sublette	1969	OA
012268	*Ruff Draw*	WY	005	Campbell		
	Alias for: (**131822**) **Chan** [COMB]					
001230	Rule	WY	005	Campbell	1985	OA
009917	Rumph	WY	005	Campbell	1985	O
619820	Russ	WY	035	Sublette	1967	O
621239	*Ryan*	WY	005	Campbell		
	Alias for: (**671477**) **Springen Ranch** [COMB]					
621470	Ryckman Creek	WY	041	Uinta	1976	ON
622488	S-Bar	WY	005	Campbell	1969	OA
001240	Saddle Bag	WY	037	Sweetwater	1981	N
623604	Saddle Ridge	WY	035	Sublette	1962	OA
000794	*Saddle Ridge Unit*	WY	035	Sublette		
	Alias for: (**623604**) **Saddle Ridge** [RENAM]					
013413	Saddle Rock	WY	025	Natrona	1990	OA
623914	Sage Creek	WY	003	Big Horn	1948	OA
623914	Sage Creek	WY	029	Park	1948	OA
623945	Sage Creek Anticline	WY	013	Fremont	1916	O
623976	Sage Creek North	WY	013	Fremont	1947	O
624007	Sage Creek West	WY	029	Park	1952	O
624069	Sage Spring Creek	WY	025	Natrona	1949	OA
624100	*Sage Spring Creek North*	WY	025	Natrona		
	Alias for: (**624069**) **Sage Spring Creek** [COMB]					
013290	Sagebush	WY	003	Big Horn	1989	O
624984	Salazar	WY	037	Sweetwater	1975	N
626270	Salt Creek	WY	025	Natrona	1889	ONA
626301	Salt Creek East	WY	025	Natrona	1951	OA
626332	*Salt Creek Heavy*	WY	025	Natrona		
	Alias for: (**626270**) **Salt Creek** [ALTER]					
626363	*Salt Creek Light*	WY	025	Natrona		
	Alias for: (**626270**) **Salt Creek** [ALTER]					
626394	Salt Creek South	WY	025	Natrona	1917	O
626425	Salt Creek West	WY	025	Natrona	1917	OA
013740	Salt Sage Draw	WY	037	Sweetwater	1991	N
627014	Salt Wells	WY	037	Sweetwater	1949	N
629711	Sand Butte	WY	037	Sweetwater	1960	N
629742	Sand Creek	WY	043	Washakie	1947	ON
629773	Sand Creek North	WY	009	Converse	1986	OA
629835	Sand Draw North	WY	013	Fremont	1953	ON
629866	Sand Draw South	WY	013	Fremont	1946	ON
629897	Sand Dunes	WY	009	Converse	1981	ON
630052	Sand Hills	WY	025	Natrona	1967	O
630284	Sand Mesa	WY	013	Fremont	1978	N
001252	Sand Rock	WY	005	Campbell	1981	O
630563	*Sandbar*	WY	005	Campbell		
	Alias for: (**630610**) **Sandbar West** [ALTER]					
630579	Sandbar East	WY	005	Campbell	1968	OA
630610	Sandbar West	WY	005	Campbell	1968	OA
633524	Sapphire	WY	019	Johnson	1983	OA
014053	Sasquatch	WY	019	Johnson	1991	N
635787	Savery	WY	007	Carbon	1954	N
012061	Sawgrass	WY	005	Campbell	1988	O
005338	Sawmill Draw	WY	005	Campbell	1983	OA
638926	School Creek	WY	005	Campbell	1980	ON
638926	School Creek	WY	009	Converse	1980	ON
001270	Schooner Canyon	WY	019	Johnson	1981	O
639019	Schoonover	WY	005	Campbell	1967	O
639112	Schrader Flats	WY	025	Natrona	1961	OA
640104	Scott	WY	009	Converse	1975	ONA
010172	Scribner	WY	005	Campbell	1986	OA
008313	Seedy Draw	WY	027	Niobrara	1982	OA
643537	Seller Draw	WY	029	Park	1978	N
644297	Semlek	WY	011	Crook	1962	OA
644316	*Semlek SW*	WY	011	Crook		
	Alias for: (**644297**) **Semlek** [COMB]					
644328	Semlek West	WY	011	Crook	1962	O
644444	Sentinel Ridge	WY	037	Sweetwater	1978	N
644514	Separation Flats	WY	007	Carbon	1964	N
006077	Session Mountain	WY	041	Uinta	1982	N
645227	Seven Mile	WY	001	Albany	1947	O
645233	*Seven Mile Gulch*	WY	037	Sweetwater		
	Alias for: (**001287**) **Sevenmile Gulch** [ALTER]					
645234	*Seven Mile North*	WY	001	Albany		
	Alias for: (**645227**) **Seven Mile** [COMB]					
001287	Sevenmile Gulch	WY	023	Lincoln	1976	ON
001287	Sevenmile Gulch	WY	037	Sweetwater	1976	ON
647303	Shallow Creek	WY	037	Sweetwater	1981	N
647754	Shannon	WY	025	Natrona	1889	O
648234	Sharp	WY	005	Campbell	1975	O
648250	Sharp Nose	WY	013	Fremont	1964	N
648715	Shawnee	WY	009	Converse	1934	ON
648932	*Shawnee North*	WY	009	Converse		
	Alias for: (**244110**) **Flat Top** [COMB]					
012279	Shearing Pen Draw	WY	005	Campbell	1987	OA
649225	Sheep Camp	WY	037	Sweetwater	1976	N
649242	Sheep Creek	WY	013	Fremont	1935	O
649304	Sheep Point	WY	029	Park	1957	O
649831	Sheldon	WY	013	Fremont	1925	ONA
649862	*Sheldon Dome*	WY	013	Fremont		
	Alias for: (**649831**) **Sheldon** [ALTER]					
649900	*Sheldon Dome South*	WY	013	Fremont		
	Alias for: (**649831**) **Sheldon** [COMB]					
000805	*Sheldon Dome West*	WY	013	Fremont		
	Alias for: (**649955**) **Sheldon West** [ALTER]					
649893	Sheldon NW	WY	013	Fremont	1954	OA
649955	Sheldon West	WY	013	Fremont	1968	OA
650017	Shell Creek	WY	037	Sweetwater	1977	OA
009055	Shell Draw	WY	005	Campbell	1985	ON
650792	Sherard	WY	007	Carbon	1942	ONA
009932	Sherard Anticline	WY	043	Washakie	1961	O
010184	Sherard North	WY	007	Carbon	1942	N
000808	Sherwin	WY	045	Weston	1954	OA
651629	*Sherwin Area*	WY	045	Weston		
	Alias for: (**000808**) **Sherwin** [ALTER]					
651660	Sherwood	WY	025	Natrona	1954	ONA
009935	Shippy	WY	005	Campbell	1985	OA
652590	*Shiprock*	WY	037	Sweetwater		
	Alias for: (**562806**) **Point Of Rocks** [COMB]					
653892	Shoshone	WY	029	Park	1929	OA
653923	Shoshone North	WY	029	Park	1952	O
653954	Shoshone South	WY	029	Park	1947	O
653985	Shoshoni	WY	013	Fremont	1969	N
654667	*Shurley*	WY	045	Weston		
	Alias for: (**008129**) **Finn-Shurley** [COMB]					
005349	Shurtleff Creek	WY	041	Uinta	1982	O
654717	Shute Creek	WY	023	Lincoln	1975	N
014057	Si Tanka	WY	025	Natrona	1991	O
654899	Siberia Ridge	WY	037	Sweetwater	1976	N
000809	Siddon	WY	003	Big Horn	1977	O
012425	Sidner Draw	WY	011	Crook	1988	O
001303	Sierra Madre	WY	007	Carbon	1979	ON
655390	Sievers	WY	005	Campbell	1975	OA
655814	Silo	WY	021	Laramie	1981	OA
656419	Silver Tip	WY	029	Park	1948	ON
656725	Silver Tip South	WY	029	Park	1974	OA
656682	*Silvertip Heavy*	WY	029	Park		
	Alias for: (**656419**) **Silver Tip** [ALTER]					
657120	Simpson Gulch	WY	037	Sweetwater	1977	O
012426	Simpson North	WY	005	Campbell	1988	O

Field Code	Field Name/ Alias/Remarks	State/ Sub	Co Code	County	Disc Year	Field Type
657178	Simpson Ranch	WY	005	Campbell	1971	OA
657209	Simpson Ridge	WY	007	Carbon	1923	ON
658697	Sixmile Spring	WY	037	Sweetwater	1962	N
659387	Skelton Dome	WY	017	Hot Springs	1954	N
659883	Skull Creek	WY	045	Weston	1946	OA
659914	Skull Creek North	WY	027	Niobrara	1946	ON
659914	Skull Creek North	WY	045	Weston	1946	ON
660317	Slattery	WY	005	Campbell	1957	OA
660317	Slattery	WY	011	Crook	1957	OA
660906	Slick Creek	WY	043	Washakie	1950	ONA
662100	Smeltenn	WY	005	Campbell	1977	ON
662146	Smith	WY	005	Campbell	1970	O
662177	Smith Canyon	WY	025	Natrona	1964	N
009058	Smith Draw	WY	027	Niobrara	1985	OA
662642	Smith Ranch	WY	007	Carbon	1967	N
000817	Smokey	WY	037	Sweetwater	1979	N
663138	Smokey Gap	WY	025	Natrona	1956	OA
008829	Snake Charmer Draw	WY	009	Converse	1984	O
664161	Snyder Creek	WY	027	Niobrara	1954	OA
664285	Soap Hole	WY	011	Crook	1966	OA
664378	Soda Lake	WY	025	Natrona	1980	OA
664409	Soda Well	WY	005	Campbell	1963	O
664440	Soda Well East	WY	005	Campbell	1964	OA
001313	Sohare	WY	039	Teton	1981	N
666672	South Fork	WY	043	Washakie	1947	OA
668551	Spearhead Ranch	WY	009	Converse	1973	OA
668997	Spence Dome	WY	003	Big Horn	1944	O
669617	Spindletop	WY	025	Natrona	1922	O
669648	Spindletop North	WY	025	Natrona	1959	O
014290	Spirit	WY	011	Crook	1992	O
670505	Spotted Horse	WY	005	Campbell	1972	N
670795	*Spring*	WY	005	Campbell		
	Alias for: (**014139**) **Timber Creek North** [SPLIT]					
670919	*Spring Creek*	WY	029	Park		
	Alias for: (**671012**) **Spring Creek South** [COMB]					
671012	Spring Creek South	WY	029	Park	1929	OA
005362	Spring Hole	WY	005	Campbell	1983	O
671260	Spring Valley	WY	041	Uinta	1900	O
013561	Springen North	WY	005	Campbell	1990	O
671477	Springen Ranch	WY	005	Campbell	1968	OA
671508	Springer	WY	015	Goshen	1974	OA
672128	Spur Creek	WY	023	Lincoln	1969	O
672582	Squaw Butte	WY	013	Fremont	1960	N
672582	Squaw Butte	WY	025	Natrona	1960	N
672624	Squaw Creek	WY	005	Campbell	1972	O
675492	Stage Stop	WY	037	Sweetwater	1966	ON
015049	Stagecoach Draw	WY	037	Sweetwater	1994	N
676150	Standard Draw	WY	007	Carbon	1979	N
676150	Standard Draw	WY	037	Sweetwater	1979	N
676732	*Star Corral*	WY	035	Sublette		
	Alias for: (**000929**) **Big Piney-Labarge** [COMB]					
676763	*Star Corral East*	WY	035	Sublette		
	Alias for: (**000929**) **Big Piney-Labarge** [RENAM]					
677538	State Line	WY	037	Sweetwater	1959	N
678065	Stead Canyon	WY	023	Lincoln	1964	N
678065	Stead Canyon	WY	037	Sweetwater	1964	N
678251	Steamboat Butte	WY	013	Fremont	1943	ONA
006444	Steamboat Mountain	WY	037	Sweetwater	1978	N
678948	Steffen Hill	WY	013	Fremont	1978	N
680079	Steffin Hill	WY	013	Fremont	1982	N
679262	Steinle Ranch	WY	009	Converse	1973	OA
680421	Stewart	WY	005	Campbell	1965	OA
680427	Stewart Creek	WY	037	Sweetwater	1977	N
000820	Stewart East	WY	005	Campbell	1980	O
681237	Stock Pond	WY	037	Sweetwater	1978	N
000172	*Stock Tank*	WY	013	Fremont		
	Alias for: (**436643**) **Lysite** [ALTER]					
014061	Stone Draw	WY	005	Campbell	1991	N
008330	Stoner	WY	011	Crook	1984	O
682870	Store	WY	005	Campbell	1969	O
682950	Storm Shelter	WY	023	Lincoln	1975	N
682950	Storm Shelter	WY	037	Sweetwater	1975	N
683103	Stove Creek	WY	041	Uinta	1973	O
013076	Straag Draw	WY	005	Campbell	1989	O
008332	Stratton Draw	WY	037	Sweetwater	1982	N
684482	Strike	WY	037	Sweetwater	1993	ONA
686621	Sugar Creek	WY	007	Carbon	1968	ON
013428	Sugarloaf Butte	WY	037	Sweetwater	1989	ONA
687520	Sulphur Creek	WY	041	Uinta	1942	N
687558	Sulphur Creek West	WY	041	Uinta	1979	N
005377	*Sulphur Spring*	WY	041	Uinta		
	Alias for: (**785990**) **Yellow Creek** [COMB]					
688047	Summerfield	WY	005	Campbell	1988	OA
011600	Sun Ranch	WY	025	Natrona	1987	O
690310	Sunshine North	WY	029	Park	1928	O
690341	Sunshine South	WY	029	Park	1926	O
013306	Superhornet	WY	005	Campbell	1989	O
001341	Supply Creek	WY	009	Converse	1981	O
690527	Surprise	WY	005	Campbell	1979	O
691054	Sussex	WY	019	Johnson	1948	OA
691085	Sussex West	WY	019	Johnson	1951	ONA
691620	Swan	WY	037	Sweetwater	1970	ON
691946	*Swanson Draw South*	WY	009	Converse		
	Alias for: (**473476**) **Mikes Draw** [COMB]					
001344	Swartz Draw	WY	005	Campbell	1981	OA
010632	Swede Draw	WY	027	Niobrara	1986	OA
011601	T A Buttes	WY	005	Campbell	1987	O
695016	T E Ranch	WY	029	Park	1959	O
695120	*T P*	WY	009	Converse		
	Alias for: (**486611**) **Morton** [RENAM]					
008830	T-T Road	WY	005	Campbell	1984	O
695460	Table Mountain	WY	019	Johnson	1977	O
695481	Table Rock	WY	037	Sweetwater	1946	N
695508	*Table Rock South*	WY	037	Sweetwater		
	Alias for: (**695512**) **Table Rock SW** [COMB]					
695512	Table Rock SW	WY	037	Sweetwater	1955	N
697341	Tanner	WY	005	Campbell	1991	O
698488	Taylor	WY	005	Campbell	1982	OA
698488	Taylor	WY	009	Converse	1982	OA
698488	Taylor	WY	019	Johnson	1982	OA
010214	Taylor Ranch	WY	041	Uinta	1986	N
699430	*Teapot*	WY	025	Natrona		
	Alias for: (**699465**) **Teapot Dome (Npr 3)** [RENAM]					
699465	Teapot Dome (Npr 3)	WY	025	Natrona	1922	ON
699434	Teapot East	WY	025	Natrona	1927	O
009952	*Teapot South*	WY	025	Natrona		
	Alias for: (**699507**) **Teapot West** [RENAM]					
699507	Teapot West	WY	025	Natrona	1950	ON
699682	*Teckla*	WY	005	Campbell		
	Alias for: (**566030**) **Porcupine** [COMB]					
700426	*Tekla*	WY	005	Campbell		
	Alias for: (**566030**) **Porcupine** [ALTER]					
701108	Ten Mile Draw	WY	037	Sweetwater	1962	N
701469	*Tepee*	WY	009	Converse		
	Alias for: (**486611**) **Morton** [COMB]					
000220	Tepee Flats	WY	025	Natrona	1981	N
701945	Terrace	WY	005	Campbell	1986	OA
702193	Terry	WY	029	Park	1966	N
008831	Terry Draw	WY	011	Crook	1984	O
008341	Terry Peak	WY	021	Laramie	1984	O
703102	Texas Trail	WY	011	Crook	1974	OA
704813	Tholson	WY	005	Campbell	1969	OA
704875	Thomas	WY	005	Campbell	1969	O
001357	Thomas Canyon	WY	041	Uinta	1981	ON
705216	Thompson	WY	045	Weston	1972	O
008832	Thompson Creek	WY	011	Crook	1984	O
705340	Thompson Ranch	WY	013	Fremont	1962	O
705805	Thornton	WY	011	Crook	1915	O
705805	Thornton	WY	045	Weston	1915	O
014066	Thornton North	WY	011	Crook	1991	OA
008344	Thorson	WY	011	Crook	1984	OA
706456	Three Mile	WY	005	Campbell	1980	OA
707014	Throne	WY	005	Campbell	1971	OA
707060	Thunder Creek	WY	005	Campbell	1975	ON
707060	Thunder Creek	WY	045	Weston	1975	ON
000829	Tick	WY	009	Converse	1978	OA
707543	Tierney	WY	007	Carbon	1973	N
707543	Tierney	WY	037	Sweetwater	1973	N
707547	Tierney North	WY	037	Sweetwater	1973	N
708502	Timber Creek	WY	005	Campbell	1958	OA
014139	Timber Creek North	WY	005	Campbell	1978	OA
708533	Timber Creek NW	WY	005	Campbell	1963	OA
014298	Timber Creek Shallow North	WY	005	Campbell	1992	OA
012295	Timber Creek South	WY	005	Campbell	1988	OA
015061	Timber Rock	WY	037	Sweetwater	1994	N
709215	Tip Top	WY	035	Sublette	1928	ON
	UNIT					
709494	Tipps	WY	025	Natrona	1963	O
709525	Tipton	WY	037	Sweetwater	1970	N
709649	Tisdale East	WY	019	Johnson	1959	O
709711	Tisdale North	WY	019	Johnson	1952	O
710588	Todd	WY	005	Campbell	1974	OA
710588	Todd	WY	045	Weston	1974	OA
710805	Todd West	WY	011	Crook	1987	N
711239	Toland	WY	005	Campbell	1971	O
711704	Tomcat Creek	WY	011	Crook	1959	O
000830	Torchlight	WY	003	Big Horn	1913	OA
713564	*Torchlight Heavy*	WY	003	Big Horn		
	Alias for: (**000830**) **Torchlight** [ALTER]					
713595	*Torchlight L&H*	WY	003	Big Horn		
	Alias for: (**000830**) **Torchlight** [ALTER]					
713936	Torrington	WY	015	Goshen	1955	OA
001374	Tough Creek	WY	013	Fremont	1981	N
714809	Trabing	WY	019	Johnson	1975	OA
715006	Tracy	WY	021	Laramie	1952	O
715254	Trail	WY	037	Sweetwater	1958	N
	UNIT					
715440	Trail Ridge	WY	013	Fremont	1958	N
009961	Trava	WY	011	Crook	1986	O
716184	Travis	WY	013	Fremont	1967	O
001378	Treasure	WY	037	Sweetwater	1980	N
000171	*Treasure Unit*	WY	037	Sweetwater		
	Alias for: (**001378**) **Treasure** [ALTER]					
014302	Trench	WY	043	Washakie	1992	O
717150	Triangle U	WY	005	Campbell	1974	OA
015067	Triangle U East	WY	005	Campbell	1994	O
718261	Triton	WY	037	Sweetwater	1979	N
015068	Trout Pond	WY	005	Campbell	1994	O
014069	Trumpeter	WY	037	Sweetwater	1991	N
720098	Tuffy	WY	043	Washakie	1969	OA
009150	Tuit Draw	WY	005	Campbell	1985	OA
000833	Tumbler Ridge	WY	017	Hot Springs	1978	O
722175	Turner	WY	045	Weston	1966	O
006176	*Turner Draw*	WY	005	Campbell		
	Alias for: (**010228**) **Turnercrest** [COMB]					
010228	Turnercrest	WY	005	Campbell	1978	ONA
000835	Turtle Hill	WY	041	Uinta	1980	N
014070	Twelve Mile	WY	037	Sweetwater	1991	N
001645	*Twenty Mile Creek*	WY	009	Converse		
	Alias for: (**757070**) **Well Draw** [COMB]					
723330	Twenty Mile Hill	WY	025	Natrona	1960	O
723268	*Twenty-Mile Creek*	WY	009	Converse		
	Alias for: (**757070**) **Well Draw** [ALTER]					
012434	Twenty-One Mile Butte	WY	005	Campbell	1988	O
723516	Twin Buttes	WY	037	Sweetwater	1977	N
723547	Twin Creek	WY	005	Campbell	1976	OA
000836	Twin Fork	WY	037	Sweetwater	1980	N
723805	Twin Rocks	WY	037	Sweetwater	1956	N
014303	Two Rim	WY	037	Sweetwater	1992	N
724167	Two V Creek	WY	005	Campbell	1963	O
730270	Ute	WY	005	Campbell	1967	OA
008355	V-Two Draw	WY	009	Converse	1982	O
736450	Vermillion Creek	WY	037	Sweetwater	1961	N
736472	*Vern*	WY	041	Uinta		
	Alias for: (**736641**) **Verne** [ALTER]					
736641	Verne	WY	041	Uinta	1975	N
012438	Vi Bar Ranch	WY	011	Crook	1988	OA
737798	Victor	WY	005	Campbell	1984	O
009974	Wagensen	WY	005	Campbell	1985	O
744672	Wagon Spoke	WY	005	Campbell	1972	ON
744629	*Wagonhammer*	WY	027	Niobrara		
	Alias for: (**145168**) **Clareton** [COMB]					
744660	Wagonhound	WY	017	Hot Springs	1944	O

Field Code	Field Name/ Alias/Remarks	State/ Sub	Co Code	County	Disc Year	Field Type
745311	Wakeman Flats	WY	011	Crook	1919	O
745807	*Walker Creek*	WY	009	Converse		
	Alias for: (**757070**) **Well Draw** [COMB]					
745807	Walker Creek	WY	027	Niobrara	1977	OA
745869	Walker Dome	WY	017	Hot Springs	1930	ONA
009381	Walkingstick	WY	045	Weston	1985	O
746086	Wallace	WY	005	Campbell	1966	OA
746117	Wallace Creek	WY	025	Natrona	1960	ON
746241	Wallace North	WY	005	Campbell	1993	O
746334	Wallace South	WY	005	Campbell	1966	OA
747450	Waltman	WY	025	Natrona	1959	ON
747915	Wamsutter	WY	037	Sweetwater	1958	N
748783	Warbonnet	WY	011	Crook	1965	N
748845	Ward Creek	WY	005	Campbell	1961	O
748876	Ward Creek SE	WY	005	Campbell	1964	O
749093	Warden	WY	005	Campbell	1976	O
749248	Warm Springs	WY	017	Hot Springs	1917	O
751201	Water Creek	WY	043	Washakie	1955	O
752286	Waugh	WY	017	Hot Springs	1934	OA
752317	*Waugh Dome*	WY	017	Hot Springs		
	Alias for: (**752286**) **Waugh** [ALTER]					
013101	WD	WY	005	Campbell	1989	O
757064	Well Creek	WY	005	Campbell	1972	O
757070	Well Draw	WY	009	Converse	1956	ONA
757470	Wells Bluff	WY	037	Sweetwater	1970	N
759037	Wertz	WY	007	Carbon	1920	ONA
759037	Wertz	WY	037	Sweetwater	1920	ONA
759688	West Fork	WY	005	Campbell	1981	O
013103	*West Prong*	WY	011	Crook		
	Alias for: (**013279**) **Prong Creek West** [RENAM]					
760277	West Side Canal	WY	007	Carbon	1964	N
014071	Wheat Draw	WY	005	Campbell	1991	O
762959	*Whelan*	WY	023	Lincoln		
	Alias for: (**678065**) **Stead Canyon** [COMB]					
763286	Whiskey Buttes	WY	023	Lincoln	1975	N
763286	Whiskey Buttes	WY	037	Sweetwater	1975	N
012309	Whiskey Springs	WY	041	Uinta	1986	ONA
763393	Whisler	WY	005	Campbell	1967	OA
763486	Whistle Creek	WY	029	Park	1951	ONA
005763	Whistle Creek South	WY	029	Park	1973	N
763641	White	WY	005	Campbell	1970	O
765242	Whitefeather	WY	037	Sweetwater	1972	O
765780	Whitetail	WY	005	Campbell	1968	OA
766307	*Whitney Canyon*	WY	041	Uinta		
	Alias for: (**766312**) **Whitney Canyon-Carter Crk** [COMB]					
766312	Whitney Canyon-Carter Crk	WY	023	Lincoln	1978	ON
766312	Whitney Canyon-Carter Crk	WY	041	Uinta	1978	ON
006182	Wickersham Draw	WY	013	Fremont	1983	N
012310	Widge	WY	005	Campbell	1987	OA
013758	Widge North	WY	005	Campbell	1990	O
000221	Wild Hare Gulch	WY	037	Sweetwater	1977	ON
768198	Wild Horse Butte	WY	025	Natrona	1985	N
768198	Wild Horse Butte UNIT	WY	045	Weston	1985	N
768277	Wild Rose	WY	007	Carbon	1975	N
768277	Wild Rose	WY	037	Sweetwater	1975	N
768353	Wildcat Creek	WY	045	Weston	1964	O
006517	Wildfire	WY	011	Crook	1986	O
000847	Wildhorse Butte	WY	017	Hot Springs	1919	O
002326	Wildhorse Creek	WY	005	Campbell	1981	ON
768787	Wiley	WY	029	Park	1980	O
010876	Wilkerson Draw	WY	027	Niobrara	1986	N
009155	Williams Draw	WY	019	Johnson	1985	O
770647	Willow Creek	WY	023	Lincoln	1957	N
770687	Willow Draw	WY	029	Park	1972	O
770926	Willow Lake	WY	035	Sublette	1967	N
014310	Willow Reservoir	WY	037	Sweetwater	1992	N
772058	Wilson Ranch	WY	023	Lincoln	1973	N
772631	Wind Creek	WY	011	Crook	1958	OA
772662	*Wind Creek North*	WY	011	Crook		
	Alias for: (**711704**) **Tomcat Creek** [COMB]					
009385	Windjammer	WY	025	Natrona	1984	N
772848	Windmill	WY	005	Campbell	1967	OA
772852	Windmill Draw	WY	037	Sweetwater	1979	N
773065	Windy Hill	WY	037	Sweetwater	1981	N
773503	*Winkelman Dome*	WY	013	Fremont		
	Alias for: (**773499**) **Winkleman** [ALTER]					
773499	Winkleman	WY	013	Fremont	1917	ON
000851	Winter Draw	WY	005	Campbell	1975	O
012313	Wolf Draw	WY	011	Crook	1988	O
000853	Wolff	WY	005	Campbell	1974	O
776980	Wood	WY	011	Crook	1962	OA
777135	Wood South	WY	011	Crook	1968	O
012314	Wood West	WY	011	Crook	1987	N
002337	Woodruff Narrows	WY	041	Uinta	1981	O
008371	Woody Creek	WY	009	Converse	1984	O
000854	Worland	WY	043	Washakie	1946	ONA
779305	*Worland Dome*	WY	043	Washakie		
	Alias for: (**000854**) **Worland** [ALTER]					
008667	Worth	WY	005	Campbell	1987	O
785990	Yellow Creek	WY	041	Uinta	1976	ON
786147	Yellow Hammer	WY	005	Campbell	1964	O
014494	Yellow Hammer NW	WY	005	Campbell	1993	O
787273	Yoder	WY	015	Goshen	1985	O
787490	York	WY	005	Campbell	1963	O
005801	York North	WY	005	Campbell	1983	O
788032	Young Woman	WY	027	Niobrara	1976	O
013112	Zieglers Wash	WY	023	Lincoln	1989	N
791951	Zimmerman Butte	WY	017	Hot Springs	1945	OA
004068	*Zoe*	WY	005	Campbell		
	Alias for: (**657178**) **Simpson Ranch** [COMB]					
014495	Zoe Draw	WY	005	Campbell	1993	O
	F.O.-California					
058811	Beta	CA00	995	Offshore-Federal	1976	OA
008049	Beta NW	CA00	995	Offshore-Federal	1978	O
080117	Bonito	CA00	995	Offshore-Federal	1983	OA
004360	*Carpinteria*	CA00	995	Offshore-Federal		
	Alias for: (**121397**) **Carpinteria Offshore** [ALTER]					
121397	Carpinteria Offshore	CA00	995	Offshore-Federal	1966	OA
004376	Dos Cuadras	CA00	995	Offshore-Federal	1968	OA
218547	Electra	CA00	995	Offshore-Federal	1983	OA
008898	Government Point	CA00	995	Offshore-Federal	1968	OA
330432	Hondo	CA00	995	Offshore-Federal	1969	OA
004404	Hueneme	CA00	995	Offshore-Federal	1969	OA
008911	Jalama	CA00	995	Offshore-Federal	1983	OA
008273	Pescado	CA00	995	Offshore-Federal	1970	OA
005304	Pitas Point	CA00	995	Offshore-Federal	1968	N
006184	Point Arguello	CA00	995	Offshore-Federal	1981	ON
007649	Point Pedernales	CA00	995	Offshore-Federal	1983	OA
009892	Point Sal	CA00	995	Offshore-Federal	1984	O
609550	Rocky Point	CA00	995	Offshore-Federal	1983	OA
008307	Sacate	CA00	995	Offshore-Federal	1970	ON
628874	San Miguel	CA00	995	Offshore-Federal	1983	ON
005336	Santa Clara	CA00	995	Offshore-Federal	1971	OA
633059	Santa Rosa	CA00	995	Offshore-Federal	1978	N
012428	Smugglers Cove	CA00	995	Offshore-Federal	1985	O
008322	Sockeye	CA00	995	Offshore-Federal	1970	ON
008962	Sword	CA00	995	Offshore-Federal	1983	OA
011034	Wilson Rock	CA00	995	Offshore-Federal	1984	O
	F.O.-Louisiana					
862001	Atwater Valley Blk 1	LA00	995	Offshore-Federal	1986	O
803002	Bay Marchand Blk 2	LA00	995	Offshore-Federal	1949	ON
803003	*Bay Marchand Blk 3*	LA00	995	Offshore-Federal		
	Alias for: (**803002**) **Bay Marchand Blk 2** [BLOCK]					
810053	Breton Sound Blk 53	LA00	995	Offshore-Federal	1976	ONA
810060	*Breton Sound Blk 54*	LA00	995	Offshore-Federal		
	Alias for: (**866041**) **Main Pass Blk 41** [BLOCK]					
810064	*Breton Sound Blk 55*	LA00	995	Offshore-Federal		
	Alias for: (**866041**) **Main Pass Blk 41** [BLOCK]					
810065	*Breton Sound Blk 56*	LA00	995	Offshore-Federal		
	Alias for: (**866041**) **Main Pass Blk 41** [BLOCK]					
814014	Chandeleur Blk 14	LA00	995	Offshore-Federal	1983	N
814015	*Chandeleur Blk 15*	LA00	995	Offshore-Federal		
	Alias for: (**814014**) **Chandeleur Blk 14** [BLOCK]					
814017	*Chandeleur Blk 17*	LA00	995	Offshore-Federal		
	Alias for: (**814025**) **Chandeleur Blk 25** [BLOCK]					
814018	*Chandeleur Blk 18*	LA00	995	Offshore-Federal		
	Alias for: (**814025**) **Chandeleur Blk 25** [BLOCK]					
814022	*Chandeleur Blk 22*	LA00	995	Offshore-Federal		
	Alias for: (**816040**) **Chandeleur EA Blk 40** [BLOCK]					
814024	Chandeleur Blk 24	LA00	995	Offshore-Federal	1985	N
814025	Chandeleur Blk 25	LA00	995	Offshore-Federal	1982	N
814028	*Chandeleur Blk 28*	LA00	995	Offshore-Federal		
	Alias for: (**814029**) **Chandeleur Blk 29** [BLOCK]					
814029	Chandeleur Blk 29	LA00	995	Offshore-Federal	1983	N
814030	*Chandeleur Blk 30*	LA00	995	Offshore-Federal		
	Alias for: (**866089**) **Main Pass Blk 89** [BLOCK]					
814031	Chandeleur Blk 31	LA00	995	Offshore-Federal	1987	N
814034	*Chandeleur Blk 34*	LA00	995	Offshore-Federal		
	Alias for: (**816040**) **Chandeleur EA Blk 40** [BLOCK]					
816037	Chandeleur EA Blk 37	LA00	995	Offshore-Federal	1988	N
816038	Chandeleur EA Blk 38	LA00	995	Offshore-Federal	1988	N
816040	Chandeleur EA Blk 40	LA00	995	Offshore-Federal	1984	N
816041	Chandeleur EA Blk 41	LA00	995	Offshore-Federal	1987	N
159661	Coon Point	LA00	995	Offshore-Federal	1957	ON
824002	East Cameron Blk 2	LA00	995	Offshore-Federal	1985	ON
824009	*East Cameron Blk 9*	LA00	995	Offshore-Federal		
	Alias for: (**824014**) **East Cameron Blk 14** [BLOCK]					
824014	East Cameron Blk 14	LA00	995	Offshore-Federal	1968	N
824017	*East Cameron Blk 17*	LA00	995	Offshore-Federal		
	Alias for: (**824033**) **East Cameron Blk 33** [BLOCK]					
824023	*East Cameron Blk 23*	LA00	995	Offshore-Federal		
	Alias for: (**824033**) **East Cameron Blk 33** [BLOCK]					
824024	*East Cameron Blk 24*	LA00	995	Offshore-Federal		
	Alias for: (**824033**) **East Cameron Blk 33** [BLOCK]					
824025	*East Cameron Blk 25*	LA00	995	Offshore-Federal		
	Alias for: (**824033**) **East Cameron Blk 33** [BLOCK]					
824026	*East Cameron Blk 26*	LA00	995	Offshore-Federal		
	Alias for: (**824014**) **East Cameron Blk 14** [BLOCK]					
824031	*East Cameron Blk 31*	LA00	995	Offshore-Federal		
	Alias for: (**824014**) **East Cameron Blk 14** [BLOCK]					
824032	*East Cameron Blk 32*	LA00	995	Offshore-Federal		
	Alias for: (**824033**) **East Cameron Blk 33** [BLOCK]					
824033	East Cameron Blk 33	LA00	995	Offshore-Federal	1960	N
824034	*East Cameron Blk 34*	LA00	995	Offshore-Federal		
	Alias for: (**824033**) **East Cameron Blk 33** [BLOCK]					
824036	*East Cameron Blk 36*	LA00	995	Offshore-Federal		
	Alias for: (**824038**) **East Cameron Blk 38** [BLOCK]					
824038	East Cameron Blk 38	LA00	995	Offshore-Federal	1974	N
824042	*East Cameron Blk 42*	LA00	995	Offshore-Federal		
	Alias for: (**824033**) **East Cameron Blk 33** [BLOCK]					
824044	*East Cameron Blk 44*	LA00	995	Offshore-Federal		
	Alias for: (**824049**) **East Cameron Blk 49** [BLOCK]					
824045	*East Cameron Blk 45*	LA00	995	Offshore-Federal		
	Alias for: (**824046**) **East Cameron Blk 46** [BLOCK]					
824046	East Cameron Blk 46	LA00	995	Offshore-Federal	1978	ONA
824047	*East Cameron Blk 47*	LA00	995	Offshore-Federal		
	Alias for: (**824064**) **East Cameron Blk 64** [MULTI]					
	Alias for: (**824046**) **East Cameron Blk 46** [MULTI]					
824048	*East Cameron Blk 48*	LA00	995	Offshore-Federal		
	Alias for: (**824064**) **East Cameron Blk 64** [MULTI]					
	Alias for: (**824046**) **East Cameron Blk 46** [MULTI]					
824049	East Cameron Blk 49	LA00	995	Offshore-Federal	1955	N
824050	*East Cameron Blk 50*	LA00	995	Offshore-Federal		
	Alias for: (**824049**) **East Cameron Blk 49** [BLOCK]					
824051	East Cameron Blk 51	LA00	995	Offshore-Federal	1962	N
824056	*East Cameron Blk 56*	LA00	995	Offshore-Federal		
	Alias for: (**824057**) **East Cameron Blk 57** [BLOCK]					
824057	East Cameron Blk 57	LA00	995	Offshore-Federal	1976	N
824058	*East Cameron Blk 58*	LA00	995	Offshore-Federal		
	Alias for: (**824057**) **East Cameron Blk 57** [BLOCK]					
824060	East Cameron Blk 60	LA00	995	Offshore-Federal	1988	N
824062	East Cameron Blk 62	LA00	995	Offshore-Federal	1955	N
824063	*East Cameron Blk 63*	LA00	995	Offshore-Federal		
	Alias for: (**824062**) **East Cameron Blk 62** [MULTI]					
	Alias for: (**824064**) **East Cameron Blk 64** [MULTI]					
824064	East Cameron Blk 64	LA00	995	Offshore-Federal	1957	ONA
824065	*East Cameron Blk 65*	LA00	995	Offshore-Federal		
	Alias for: (**824062**) **East Cameron Blk 62** [BLOCK]					
824066	*East Cameron Blk 66*	LA00	995	Offshore-Federal		
	Alias for: (**824062**) **East Cameron Blk 62** [BLOCK]					

Field Code	Field Name/ Alias/Remarks	State/ Sub	Co Code	County	Disc Year	Field Type
824067	*East Cameron Blk 67*	LA00	995	Offshore-Federal		
	Alias for: (**824062**) **East Cameron Blk 62** [BLOCK]					
824069	East Cameron Blk 69	LA00	995	Offshore-Federal		
824071	East Cameron Blk 71	LA00	995	Offshore-Federal	1958	N
824072	*East Cameron Blk 72*	LA00	995	Offshore-Federal		
	Alias for: (**824071**) **East Cameron Blk 71** [BLOCK]					
824076	*East Cameron Blk 76*	LA00	995	Offshore-Federal		
	Alias for: (**824089**) **East Cameron Blk 89** [BLOCK]					
824081	East Cameron Blk 81	LA00	995	Offshore-Federal	1971	N
824082	*East Cameron Blk 82*	LA00	995	Offshore-Federal		
	Alias for: (**935192**) **West Cameron Blk 192** [BLOCK]					
824083	*East Cameron Blk 83*	LA00	995	Offshore-Federal		
	Alias for: (**935192**) **West Cameron Blk 192** [BLOCK]					
824088	*East Cameron Blk 88*	LA00	995	Offshore-Federal		
	Alias for: (**824089**) **East Cameron Blk 89** [BLOCK]					
824089	East Cameron Blk 89	LA00	995	Offshore-Federal	1963	N
824090	East Cameron Blk 90	LA00	995	Offshore-Federal	1988	N
824096	East Cameron Blk 96	LA00	995	Offshore-Federal	1976	N
824097	*East Cameron Blk 97*	LA00	995	Offshore-Federal		
	Alias for: (**824096**) **East Cameron Blk 96** [BLOCK]					
824104	*East Cameron Blk 104*	LA00	995	Offshore-Federal		
	Alias for: (**824096**) **East Cameron Blk 96** [BLOCK]					
824106	East Cameron Blk 106	LA00	995	Offshore-Federal	1988	N
824109	*East Cameron Blk 109*	LA00	995	Offshore-Federal		
	Alias for: (**929102**) **Vermilion Blk 102** [BLOCK]					
824110	*East Cameron Blk 110*	LA00	995	Offshore-Federal		
	Alias for: (**929102**) **Vermilion Blk 102** [BLOCK]					
824117	East Cameron Blk 117	LA00	995	Offshore-Federal	1988	N
824118	East Cameron Blk 118	LA00	995	Offshore-Federal	1966	N
824119	*East Cameron Blk 119*	LA00	995	Offshore-Federal		
	Alias for: (**824118**) **East Cameron Blk 118** [BLOCK]					
824121	East Cameron Blk 121	LA00	995	Offshore-Federal	1986	N
824122	*East Cameron Blk 122*	LA00	995	Offshore-Federal		
	Alias for: (**824121**) **East Cameron Blk 121** [BLOCK]					
824125	East Cameron Blk 125	LA00	995	Offshore-Federal	1960	N
824126	East Cameron Blk 126	LA00	995	Offshore-Federal	1957	N
824128	*East Cameron Blk 128*	LA00	995	Offshore-Federal		
	Alias for: (**929122**) **Vermilion Blk 122** [BLOCK]					
824129	*East Cameron Blk 129*	LA00	995	Offshore-Federal		
	Alias for: (**929122**) **Vermilion Blk 122** [COMB]					
824131	*East Cameron Blk 131*	LA00	995	Offshore-Federal		
	Alias for: (**824142**) **East Cameron Blk 142** [BLOCK]					
824138	*East Cameron Blk 138*	LA00	995	Offshore-Federal		
	Alias for: (**824139**) **East Cameron Blk 139** [BLOCK]					
824139	East Cameron Blk 139	LA00	995	Offshore-Federal	1966	N
824142	East Cameron Blk 142	LA00	995	Offshore-Federal	1982	N
824143	*East Cameron Blk 143*	LA00	995	Offshore-Federal		
	Alias for: (**824160**) **East Cameron Blk 160** [BLOCK]					
824148	*East Cameron Blk 148*	LA00	995	Offshore-Federal		
	Alias for: (**824160**) **East Cameron Blk 160** [BLOCK]					
824149	*East Cameron Blk 149*	LA00	995	Offshore-Federal		
	Alias for: (**824160**) **East Cameron Blk 160** [BLOCK]					
824151	East Cameron Blk 151	LA00	995	Offshore-Federal	1987	N
824157	*East Cameron Blk 157*	LA00	995	Offshore-Federal		
	Alias for: (**824151**) **East Cameron Blk 151** [BLOCK]					
824160	East Cameron Blk 160	LA00	995	Offshore-Federal	1956	N
824178	*East Cameron Blk 178*	LA00	995	Offshore-Federal		
	Alias for: (**824185**) **East Cameron Blk 185** [BLOCK]					
824182	*East Cameron Blk 182*	LA00	995	Offshore-Federal		
	Alias for: (**929182**) **Vermilion Blk 182** [BLOCK]					
824185	East Cameron Blk 185	LA00	995	Offshore-Federal	1985	N
824187	East Cameron Blk 187	LA00	995	Offshore-Federal	1966	N
824188	*East Cameron Blk 188*	LA00	995	Offshore-Federal		
	Alias for: (**824193**) **East Cameron Blk 193** [BLOCK]					
824189	*East Cameron Blk 189*	LA00	995	Offshore-Federal		
	Alias for: (**824193**) **East Cameron Blk 193** [BLOCK]					
824192	*East Cameron Blk 192*	LA00	995	Offshore-Federal		
	Alias for: (**824193**) **East Cameron Blk 193** [BLOCK]					
824193	East Cameron Blk 193	LA00	995	Offshore-Federal	1990	N
824194	*East Cameron Blk 194*	LA00	995	Offshore-Federal		
	Alias for: (**824195**) **East Cameron Blk 195** [BLOCK]					
824195	East Cameron Blk 195	LA00	995	Offshore-Federal	1966	N
824196	East Cameron Blk 196	LA00	995	Offshore-Federal	1988	N
824199	*East Cameron Blk 199*	LA00	995	Offshore-Federal		
	Alias for: (**929182**) **Vermilion Blk 182** [BLOCK]					
824200	*East Cameron Blk 200*	LA00	995	Offshore-Federal		
	Alias for: (**824201**) **East Cameron Blk 201** [BLOCK]					
824201	East Cameron Blk 201	LA00	995	Offshore-Federal	1991	N
824204	*East Cameron Blk 204*	LA00	995	Offshore-Federal		
	Alias for: (**824195**) **East Cameron Blk 195** [BLOCK]					
824213	East Cameron Blk 213	LA00	995	Offshore-Federal	1985	N
824214	*East Cameron Blk 214*	LA00	995	Offshore-Federal		
	Alias for: (**824213**) **East Cameron Blk 213** [BLOCK]					
824215	East Cameron Blk 215	LA00	995	Offshore-Federal	1967	N
824219	*East Cameron Blk 219*	LA00	995	Offshore-Federal		
	Alias for: (**824215**) **East Cameron Blk 215** [MULTI]					
	Alias for: (**929241**) **Vermilion Blk 241** [MULTI]					
824220	*East Cameron Blk 220*	LA00	995	Offshore-Federal		
	Alias for: (**824215**) **East Cameron Blk 215** [BLOCK]					
824221	*East Cameron Blk 221*	LA00	995	Offshore-Federal		
	Alias for: (**824222**) **East Cameron Blk 222** [MULTI]					
	Alias for: (**824215**) **East Cameron Blk 215** [MULTI]					
824222	East Cameron Blk 222	LA00	995	Offshore-Federal	1973	N
824223	*East Cameron Blk 223*	LA00	995	Offshore-Federal		
	Alias for: (**824231**) **East Cameron Blk 231** [BLOCK]					
824224	East Cameron Blk 224	LA00	995	Offshore-Federal	1966	N
824226	*East Cameron Blk 226*	LA00	995	Offshore-Federal		
	Alias for: (**937459**) **West Cameron SA Blk 459** [BLOCK]					
824229	*East Cameron Blk 229*	LA00	995	Offshore-Federal		
	Alias for: (**824224**) **East Cameron Blk 224** [BLOCK]					
824230	*East Cameron Blk 230*	LA00	995	Offshore-Federal		
	Alias for: (**824231**) **East Cameron Blk 231** [BLOCK]					
824231	East Cameron Blk 231	LA00	995	Offshore-Federal	1971	N
824232	*East Cameron Blk 232*	LA00	995	Offshore-Federal		
	Alias for: (**824231**) **East Cameron Blk 231** [BLOCK]					
824233	East Cameron Blk 233	LA00	995	Offshore-Federal	1989	N
824234	*East Cameron Blk 234*	LA00	995	Offshore-Federal		
	Alias for: (**826237**) **East Cameron SA Blk 237** [BLOCK]					
824235	*East Cameron Blk 235*	LA00	995	Offshore-Federal		
	Alias for: (**929241**) **Vermilion Blk 241** [BLOCK]					
826236	*East Cameron SA Blk 236*	LA00	995	Offshore-Federal		
	Alias for: (**826237**) **East Cameron SA Blk 237** [MULTI]					
	Alias for: (**929241**) **Vermilion Blk 241** [MULTI]					
826237	East Cameron SA Blk 237	LA00	995	Offshore-Federal	1984	N
	PBI 929241					
826239	*East Cameron SA Blk 239*	LA00	995	Offshore-Federal		
	Alias for: (**824231**) **East Cameron Blk 231** [BLOCK]					
826240	*East Cameron SA Blk 240*	LA00	995	Offshore-Federal		
	Alias for: (**824231**) **East Cameron Blk 231** [BLOCK]					
826245	East Cameron SA Blk 245	LA00	995	Offshore-Federal	1963	N
826246	East Cameron SA Blk 246	LA00	995	Offshore-Federal	1990	N
826254	*East Cameron SA Blk 254*	LA00	995	Offshore-Federal		
	Alias for: (**826271**) **East Cameron SA Blk 271** [MULTI]					
	Alias for: (**931262**) **Vermilion SA Blk 262** [MULTI]					
826255	*East Cameron SA Blk 255*	LA00	995	Offshore-Federal		
	Alias for: (**826271**) **East Cameron SA Blk 271** [BLOCK]					
826257	East Cameron SA Blk 257	LA00	995	Offshore-Federal	1972	N
826261	East Cameron SA Blk 261	LA00	995	Offshore-Federal	1966	N
826263	East Cameron SA Blk 263	LA00	995	Offshore-Federal	1976	N
826264	*East Cameron SA Blk 264*	LA00	995	Offshore-Federal		
	Alias for: (**826261**) **East Cameron SA Blk 261** [BLOCK]					
826265	East Cameron SA Blk 265	LA00	995	Offshore-Federal	1963	N
826266	*East Cameron SA Blk 266*	LA00	995	Offshore-Federal		
	Alias for: (**826265**) **East Cameron SA Blk 265** [BLOCK]					
826267	East Cameron SA Blk 267	LA00	995	Offshore-Federal	1985	N
826270	*East Cameron SA Blk 270*	LA00	995	Offshore-Federal		
	Alias for: (**826271**) **East Cameron SA Blk 271** [BLOCK]					
826271	East Cameron SA Blk 271	LA00	995	Offshore-Federal	1971	ON
826272	*East Cameron SA Blk 272*	LA00	995	Offshore-Federal		
	Alias for: (**826271**) **East Cameron SA Blk 271** [BLOCK]					
826273	*East Cameron SA Blk 273*	LA00	995	Offshore-Federal		
	Alias for: (**826271**) **East Cameron SA Blk 271** [BLOCK]					
826278	*East Cameron SA Blk 278*	LA00	995	Offshore-Federal		
	Alias for: (**826265**) **East Cameron SA Blk 265** [BLOCK]					
826280	*East Cameron SA Blk 280*	LA00	995	Offshore-Federal		
	Alias for: (**937533**) **West Cameron SA Blk 533** [BLOCK]					
826281	*East Cameron SA Blk 281*	LA00	995	Offshore-Federal		
	Alias for: (**937533**) **West Cameron SA Blk 533** [BLOCK]					
826282	*East Cameron SA Blk 282*	LA00	995	Offshore-Federal		
	Alias for: (**826265**) **East Cameron SA Blk 265** [BLOCK]					
826283	*East Cameron SA Blk 283*	LA00	995	Offshore-Federal		
	Alias for: (**826265**) **East Cameron SA Blk 265** [BLOCK]					
826286	East Cameron SA Blk 286	LA00	995	Offshore-Federal	1971	N
826294	East Cameron SA Blk 294	LA00	995	Offshore-Federal	1971	N
826297	*East Cameron SA Blk 297*	LA00	995	Offshore-Federal		
	Alias for: (**826300**) **East Cameron SA Blk 300** [BLOCK]					
826298	*East Cameron SA Blk 298*	LA00	995	Offshore-Federal		
	Alias for: (**937533**) **West Cameron SA Blk 533** [BLOCK]					
826299	East Cameron SA Blk 299	LA00	995	Offshore-Federal	1984	N
826300	East Cameron SA Blk 300	LA00	995	Offshore-Federal	1985	N
826303	East Cameron SA Blk 303	LA00	995	Offshore-Federal	1995	N
826306	East Cameron SA Blk 306	LA00	995	Offshore-Federal	1990	N
826311	*East Cameron SA Blk 311*	LA00	995	Offshore-Federal		
	Alias for: (**826322**) **East Cameron SA Blk 322** [BLOCK]					
826313	*East Cameron SA Blk 313*	LA00	995	Offshore-Federal		
	Alias for: (**826321**) **East Cameron SA Blk 321** [BLOCK]					
826316	*East Cameron SA Blk 316*	LA00	995	Offshore-Federal		
	Alias for: (**826299**) **East Cameron SA Blk 299** [BLOCK]					
826317	East Cameron SA Blk 317	LA00	995	Offshore-Federal	1988	N
826318	*East Cameron SA Blk 318*	LA00	995	Offshore-Federal		
	Alias for: (**826317**) **East Cameron SA Blk 317** [COMB]					
826320	*East Cameron SA Blk 320*	LA00	995	Offshore-Federal		
	Alias for: (**826321**) **East Cameron SA Blk 321** [BLOCK]					
826321	East Cameron SA Blk 321	LA00	995	Offshore-Federal	1971	ON
826322	East Cameron SA Blk 322	LA00	995	Offshore-Federal	1973	ON
826323	*East Cameron SA Blk 323*	LA00	995	Offshore-Federal		
	Alias for: (**826322**) **East Cameron SA Blk 322** [BLOCK]					
826328	East Cameron SA Blk 328	LA00	995	Offshore-Federal	1994	O
826330	*East Cameron SA Blk 330*	LA00	995	Offshore-Federal		
	Alias for: (**826338**) **East Cameron SA Blk 338** [BLOCK]					
826331	*East Cameron SA Blk 331*	LA00	995	Offshore-Federal		
	Alias for: (**826338**) **East Cameron SA Blk 338** [BLOCK]					
826332	*East Cameron SA Blk 332*	LA00	995	Offshore-Federal		
	Alias for: (**826338**) **East Cameron SA Blk 338** [BLOCK]					
826334	East Cameron SA Blk 334	LA00	995	Offshore-Federal	1973	N
826335	*East Cameron SA Blk 335*	LA00	995	Offshore-Federal		
	Alias for: (**826334**) **East Cameron SA Blk 334** [BLOCK]					
826336	*East Cameron SA Blk 336*	LA00	995	Offshore-Federal		
	Alias for: (**826334**) **East Cameron SA Blk 334** [BLOCK]					
826338	East Cameron SA Blk 338	LA00	995	Offshore-Federal	1973	ON
826340	*East Cameron SA Blk 340*	LA00	995	Offshore-Federal		
	Alias for: (**826347**) **East Cameron SA Blk 347** [BLOCK]					
826341	*East Cameron SA Blk 341*	LA00	995	Offshore-Federal		
	Alias for: (**826347**) **East Cameron SA Blk 347** [BLOCK]					
826346	*East Cameron SA Blk 346*	LA00	995	Offshore-Federal		
	Alias for: (**826359**) **East Cameron SA Blk 359** [BLOCK]					
826347	East Cameron SA Blk 347	LA00	995	Offshore-Federal	1976	N
826349	*East Cameron SA Blk 349*	LA00	995	Offshore-Federal		
	Alias for: (**826338**) **East Cameron SA Blk 338** [BLOCK]					
826351	*East Cameron SA Blk 351*	LA00	995	Offshore-Federal		
	Alias for: (**826353**) **East Cameron SA Blk 353** [BLOCK]					
826352	*East Cameron SA Blk 352*	LA00	995	Offshore-Federal		
	Alias for: (**826353**) **East Cameron SA Blk 353** [BLOCK]					
826353	East Cameron SA Blk 353	LA00	995	Offshore-Federal	1972	N
826354	*East Cameron SA Blk 354*	LA00	995	Offshore-Federal		
	Alias for: (**826353**) **East Cameron SA Blk 353** [BLOCK]					
826359	East Cameron SA Blk 359	LA00	995	Offshore-Federal	1977	N
826360	East Cameron SA Blk 360	LA00	995	Offshore-Federal	1986	ON
826362	*East Cameron SA Blk 362*	LA00	995	Offshore-Federal		
	Alias for: (**931410**) **Vermilion SA Blk 410** [BLOCK]					
826369	East Cameron SA Blk 369	LA00	995	Offshore-Federal	1986	N
826370	*East Cameron SA Blk 370*	LA00	995	Offshore-Federal		
	Alias for: (**937643**) **West Cameron SA Blk 643** [BLOCK]					
826371	*East Cameron SA Blk 371*	LA00	995	Offshore-Federal		
	Alias for: (**937643**) **West Cameron SA Blk 643** [BLOCK]					
826377	East Cameron SA Blk 377	LA00	995	Offshore-Federal	1987	N
826378	East Cameron SA Blk 378	LA00	995	Offshore-Federal	1985	N
829010	*Eugene Island Blk 10*	LA00	995	Offshore-Federal		
	Alias for: (**829024**) **Eugene Island Blk 24** [BLOCK]					
829012	Eugene Island Blk 12	LA00	995	Offshore-Federal	1984	N
829017	Eugene Island Blk 17	LA00	995	Offshore-Federal	1955	N
829023	Eugene Island Blk 23	LA00	995	Offshore-Federal	1993	O

Field Code	Field Name/ Alias/Remarks	State/ Sub	Co Code	County	Disc Year	Field Type
829024	Eugene Island Blk 24	LA00	995	Offshore-Federal	1980	N
829026	*Eugene Island Blk 26*	LA00	995	Offshore-Federal		
	Alias for: (**829047**) **Eugene Island Blk 47** [MULTI]					
	Alias for: (**900239**) **South Marsh Is NA Blk 239** [MULTI]					
829027	*Eugene Island Blk 27*	LA00	995	Offshore-Federal		
	Alias for: (**829047**) **Eugene Island Blk 47** [BLOCK]					
829028	Eugene Island Blk 28	LA00	995	Offshore-Federal	1985	N
829029	Eugene Island Blk 29	LA00	995	Offshore-Federal	1987	OA
829030	Eugene Island Blk 30	LA00	995	Offshore-Federal	1990	N
829032	Eugene Island Blk 32	LA00	995	Offshore-Federal	1949	ON
829033	*Eugene Island Blk 33*	LA00	995	Offshore-Federal		
	Alias for: (**829032**) **Eugene Island Blk 32** [BLOCK]					
829038	*Eugene Island Blk 38*	LA00	995	Offshore-Federal		
	Alias for: (**829057**) **Eugene Island Blk 57** [BLOCK]					
829039	*Eugene Island Blk 39*	LA00	995	Offshore-Federal		
	Alias for: (**829057**) **Eugene Island Blk 57** [BLOCK]					
829041	*Eugene Island Blk 41*	LA00	995	Offshore-Federal		
	Alias for: (**829032**) **Eugene Island Blk 32** [MULTI]					
	Alias for: (**829053**) **Eugene Island Blk 53** [MULTI]					
829042	*Eugene Island Blk 42*	LA00	995	Offshore-Federal		
	Alias for: (**829053**) **Eugene Island Blk 53** [BLOCK]					
829043	*Eugene Island Blk 43*	LA00	995	Offshore-Federal		
	Alias for: (**829045**) **Eugene Island Blk 45** [BLOCK]					
829044	*Eugene Island Blk 44*	LA00	995	Offshore-Federal		
	Alias for: (**829045**) **Eugene Island Blk 45** [BLOCK]					
829045	Eugene Island Blk 45	LA00	995	Offshore-Federal	1948	ONA
829046	*Eugene Island Blk 46*	LA00	995	Offshore-Federal		
	Alias for: (**829045**) **Eugene Island Blk 45** [BLOCK]					
829047	Eugene Island Blk 47	LA00	995	Offshore-Federal	1955	ONA
829048	Eugene Island Blk 48	LA00	995	Offshore-Federal	1990	N
829049	*Eugene Island Blk 49*	LA00	995	Offshore-Federal		
	Alias for: (**829045**) **Eugene Island Blk 45** [BLOCK]					
829050	*Eugene Island Blk 50*	LA00	995	Offshore-Federal		
	Alias for: (**829045**) **Eugene Island Blk 45** [BLOCK]					
829051	*Eugene Island Blk 51*	LA00	995	Offshore-Federal		
	Alias for: (**829045**) **Eugene Island Blk 45** [BLOCK]					
829052	*Eugene Island Blk 52*	LA00	995	Offshore-Federal		
	Alias for: (**829045**) **Eugene Island Blk 45** [BLOCK]					
829053	Eugene Island Blk 53	LA00	995	Offshore-Federal	1957	N
829056	*Eugene Island Blk 56*	LA00	995	Offshore-Federal		
	Alias for: (**829057**) **Eugene Island Blk 57** [BLOCK]					
829057	Eugene Island Blk 57	LA00	995	Offshore-Federal	1950	N
829058	*Eugene Island Blk 58*	LA00	995	Offshore-Federal		
	Alias for: (**829057**) **Eugene Island Blk 57** [COMB]					
829059	Eugene Island Blk 59	LA00	995	Offshore-Federal	1988	O
829062	*Eugene Island Blk 62*	LA00	995	Offshore-Federal		
	Alias for: (**829077**) **Eugene Island Blk 77** [BLOCK]					
829063	*Eugene Island Blk 63*	LA00	995	Offshore-Federal		
	Alias for: (**829077**) **Eugene Island Blk 77** [BLOCK]					
829064	Eugene Island Blk 64	LA00	995	Offshore-Federal	1964	N
829065	*Eugene Island Blk 65*	LA00	995	Offshore-Federal		
	Alias for: (**829064**) **Eugene Island Blk 64** [BLOCK]					
829070	Eugene Island Blk 70	LA00	995	Offshore-Federal	1982	ON
829072	*Eugene Island Blk 72*	LA00	995	Offshore-Federal		
	Alias for: (**829089**) **Eugene Island Blk 89** [BLOCK]					
829074	Eugene Island Blk 74	LA00	995	Offshore-Federal	1972	N
829076	*Eugene Island Blk 76*	LA00	995	Offshore-Federal		
	Alias for: (**829077**) **Eugene Island Blk 77** [BLOCK]					
829077	Eugene Island Blk 77	LA00	995	Offshore-Federal	1956	ON
829078	Eugene Island Blk 78	LA00	995	Offshore-Federal	1991	N
829079	Eugene Island Blk 79	LA00	995	Offshore-Federal	1984	N
829085	Eugene Island Blk 85	LA00	995	Offshore-Federal	1984	ON
829087	Eugene Island Blk 87	LA00	995	Offshore-Federal	1993	N
829088	*Eugene Island Blk 88*	LA00	995	Offshore-Federal		
	Alias for: (**829089**) **Eugene Island Blk 89** [BLOCK]					
829089	Eugene Island Blk 89	LA00	995	Offshore-Federal	1949	ONA
829090	*Eugene Island Blk 90*	LA00	995	Offshore-Federal		
	Alias for: (**829089**) **Eugene Island Blk 89** [BLOCK]					
829093	*Eugene Island Blk 93*	LA00	995	Offshore-Federal		
	Alias for: (**829089**) **Eugene Island Blk 89** [BLOCK]					
829094	*Eugene Island Blk 94*	LA00	995	Offshore-Federal		
	Alias for: (**829089**) **Eugene Island Blk 89** [BLOCK]					
829095	*Eugene Island Blk 95*	LA00	995	Offshore-Federal		
	Alias for: (**829089**) **Eugene Island Blk 89** [BLOCK]					
829097	*Eugene Island Blk 97*	LA00	995	Offshore-Federal		
	Alias for: (**829108**) **Eugene Island Blk 108** [BLOCK]					
829099	*Eugene Island Blk 99*	LA00	995	Offshore-Federal		
	Alias for: (**829100**) **Eugene Island Blk 100** [BLOCK]					
829100	Eugene Island Blk 100	LA00	995	Offshore-Federal	1960	ON
829102	Eugene Island Blk 102	LA00	995	Offshore-Federal		
829105	*Eugene Island Blk 105*	LA00	995	Offshore-Federal		
	Alias for: (**829100**) **Eugene Island Blk 100** [BLOCK]					
829106	*Eugene Island Blk 106*	LA00	995	Offshore-Federal		
	Alias for: (**829100**) **Eugene Island Blk 100** [MULTI]					
	Alias for: (**829108**) **Eugene Island Blk 108** [MULTI]					
829107	*Eugene Island Blk 107*	LA00	995	Offshore-Federal		
	Alias for: (**829108**) **Eugene Island Blk 108** [BLOCK]					
829108	Eugene Island Blk 108	LA00	995	Offshore-Federal	1979	N
829110	*Eugene Island Blk 110*	LA00	995	Offshore-Federal		
	Alias for: (**829089**) **Eugene Island Blk 89** [BLOCK]					
831113	*Eugene Island Blk 113A*	LA00	995	Offshore-Federal		
	Alias for: (**899009**) **South Marsh Island Blk 9** [BLOCK]					
829116	*Eugene Island Blk 116*	LA00	995	Offshore-Federal		
	Alias for: (**829128**) **Eugene Island Blk 128** [BLOCK]					
829119	*Eugene Island Blk 119*	LA00	995	Offshore-Federal		
	Alias for: (**829126**) **Eugene Island Blk 126** [BLOCK]					
829120	*Eugene Island Blk 120*	LA00	995	Offshore-Federal		
	Alias for: (**829126**) **Eugene Island Blk 126** [BLOCK]					
829125	*Eugene Island Blk 125*	LA00	995	Offshore-Federal		
	Alias for: (**829126**) **Eugene Island Blk 126** [BLOCK]					
829126	Eugene Island Blk 126	LA00	995	Offshore-Federal	1950	ON
829128	Eugene Island Blk 128	LA00	995	Offshore-Federal	1955	ONA
829129	*Eugene Island Blk 129*	LA00	995	Offshore-Federal		
	Alias for: (**829128**) **Eugene Island Blk 128** [BLOCK]					
829130	Eugene Island Blk 130	LA00	995	Offshore-Federal		
829133	*Eugene Island Blk 133*	LA00	995	Offshore-Federal		
	Alias for: (**899009**) **South Marsh Island Blk 9** [BLOCK]					
829136	Eugene Island Blk 136	LA00	995	Offshore-Federal	1977	N
829142	*Eugene Island Blk 142*	LA00	995	Offshore-Federal		
	Alias for: (**829147**) **Eugene Island Blk 147** [BLOCK]					
829147	Eugene Island Blk 147	LA00	995	Offshore-Federal	1982	ONA
829158	*Eugene Island Blk 158*	LA00	995	Offshore-Federal		
	Alias for: (**829175**) **Eugene Island Blk 175** [BLOCK]					
829159	Eugene Island Blk 159	LA00	995	Offshore-Federal	1985	N
829162	Eugene Island Blk 162	LA00	995	Offshore-Federal	1992	N
829163	*Eugene Island Blk 163*	LA00	995	Offshore-Federal		
	Alias for: (**829147**) **Eugene Island Blk 147** [BLOCK]					
829164	Eugene Island Blk 164	LA00	995	Offshore-Federal	1987	N
829167	*Eugene Island Blk 167*	LA00	995	Offshore-Federal		
	Alias for: (**894128**) **Ship Shoal Blk 128** [BLOCK]					
829172	Eugene Island Blk 172	LA00	995	Offshore-Federal	1956	ONA
829173	*Eugene Island Blk 173*	LA00	995	Offshore-Federal		
	Alias for: (**829175**) **Eugene Island Blk 175** [BLOCK]					
829174	*Eugene Island Blk 174*	LA00	995	Offshore-Federal		
	Alias for: (**829175**) **Eugene Island Blk 175** [BLOCK]					
829175	Eugene Island Blk 175	LA00	995	Offshore-Federal	1956	ONA
829176	*Eugene Island Blk 176*	LA00	995	Offshore-Federal		
	Alias for: (**829175**) **Eugene Island Blk 175** [BLOCK]					
829179	*Eugene Island Blk 179*	LA00	995	Offshore-Federal		
	Alias for: (**899048**) **South Marsh Island Blk 48** [BLOCK]					
829181	*Eugene Island Blk 181*	LA00	995	Offshore-Federal		
	Alias for: (**829175**) **Eugene Island Blk 175** [BLOCK]					
829182	*Eugene Island Blk 182*	LA00	995	Offshore-Federal		
	Alias for: (**829175**) **Eugene Island Blk 175** [BLOCK]					
829183	*Eugene Island Blk 183*	LA00	995	Offshore-Federal		
	Alias for: (**829172**) **Eugene Island Blk 172** [BLOCK]					
829184	*Eugene Island Blk 184*	LA00	995	Offshore-Federal		
	Alias for: (**829172**) **Eugene Island Blk 172** [COMB]					
829186	Eugene Island Blk 186	LA00	995	Offshore-Federal	1994	N
829187	*Eugene Island Blk 187*	LA00	995	Offshore-Federal		
	Alias for: (**829188**) **Eugene Island Blk 188** [BLOCK]					
829188	Eugene Island Blk 188	LA00	995	Offshore-Federal	1956	ON
829189	*Eugene Island Blk 189*	LA00	995	Offshore-Federal		
	Alias for: (**829188**) **Eugene Island Blk 188** [BLOCK]					
829190	*Eugene Island Blk 190*	LA00	995	Offshore-Federal		
	Alias for: (**829188**) **Eugene Island Blk 188** [BLOCK]					
829191	*Eugene Island Blk 191*	LA00	995	Offshore-Federal		
	Alias for: (**829188**) **Eugene Island Blk 188** [BLOCK]					
829193	*Eugene Island Blk 193*	LA00	995	Offshore-Federal		
	Alias for: (**829208**) **Eugene Island Blk 208** [BLOCK]					
829196	*Eugene Island Blk 196*	LA00	995	Offshore-Federal		
	Alias for: (**829205**) **Eugene Island Blk 205** [BLOCK]					
829198	Eugene Island Blk 198	LA00	995	Offshore-Federal	1958	ON
829199	*Eugene Island Blk 199*	LA00	995	Offshore-Federal		
	Alias for: (**829198**) **Eugene Island Blk 198** [BLOCK]					
829202	*Eugene Island Blk 202*	LA00	995	Offshore-Federal		
	Alias for: (**829198**) **Eugene Island Blk 198** [BLOCK]					
829204	*Eugene Island Blk 204*	LA00	995	Offshore-Federal		
	Alias for: (**829205**) **Eugene Island Blk 205** [BLOCK]					
829205	Eugene Island Blk 205	LA00	995	Offshore-Federal	1961	N
829206	*Eugene Island Blk 206*	LA00	995	Offshore-Federal		
	Alias for: (**829205**) **Eugene Island Blk 205** [BLOCK]					
829208	Eugene Island Blk 208	LA00	995	Offshore-Federal	1958	OA
829211	*Eugene Island Blk 211*	LA00	995	Offshore-Federal		
	Alias for: (**829188**) **Eugene Island Blk 188** [MULTI]					
	Alias for: (**829212**) **Eugene Island Blk 212** [MULTI]					
829212	Eugene Island Blk 212	LA00	995	Offshore-Federal	1984	O
829214	*Eugene Island Blk 214*	LA00	995	Offshore-Federal		
	Alias for: (**829231**) **Eugene Island Blk 231** [BLOCK]					
829215	*Eugene Island Blk 215*	LA00	995	Offshore-Federal		
	Alias for: (**829208**) **Eugene Island Blk 208** [BLOCK]					
829217	*Eugene Island Blk 217*	LA00	995	Offshore-Federal		
	Alias for: (**829205**) **Eugene Island Blk 205** [BLOCK]					
829218	*Eugene Island Blk 218*	LA00	995	Offshore-Federal		
	Alias for: (**829205**) **Eugene Island Blk 205** [BLOCK]					
829219	*Eugene Island Blk 219*	LA00	995	Offshore-Federal		
	Alias for: (**829205**) **Eugene Island Blk 205** [BLOCK]					
829221	*Eugene Island Blk 221*	LA00	995	Offshore-Federal		
	Alias for: (**829266**) **Eugene Island Blk 266** [BLOCK]					
829224	*Eugene Island Blk 224*	LA00	995	Offshore-Federal		
	Alias for: (**829266**) **Eugene Island Blk 266** [BLOCK]					
829225	*Eugene Island Blk 225*	LA00	995	Offshore-Federal		
	Alias for: (**829266**) **Eugene Island Blk 266** [BLOCK]					
829226	Eugene Island Blk 226	LA00	995	Offshore-Federal		
829227	*Eugene Island Blk 227*	LA00	995	Offshore-Federal		
	Alias for: (**829205**) **Eugene Island Blk 205** [BLOCK]					
829229	*Eugene Island Blk 229*	LA00	995	Offshore-Federal		
	Alias for: (**829238**) **Eugene Island Blk 238** [BLOCK]					
829230	*Eugene Island Blk 230*	LA00	995	Offshore-Federal		
	Alias for: (**829231**) **Eugene Island Blk 231** [MULTI]					
	Alias for: (**829238**) **Eugene Island Blk 238** [MULTI]					
829231	Eugene Island Blk 231	LA00	995	Offshore-Federal	1966	N
829237	*Eugene Island Blk 237*	LA00	995	Offshore-Federal		
	Alias for: (**829238**) **Eugene Island Blk 238** [BLOCK]					
829238	Eugene Island Blk 238	LA00	995	Offshore-Federal	1964	ON
829240	Eugene Island Blk 240	LA00	995	Offshore-Federal	1981	N
829242	*Eugene Island Blk 242*	LA00	995	Offshore-Federal		
	Alias for: (**829266**) **Eugene Island Blk 266** [BLOCK]					
829243	*Eugene Island Blk 243*	LA00	995	Offshore-Federal		
	Alias for: (**829266**) **Eugene Island Blk 266** [BLOCK]					
829245	Eugene Island Blk 245	LA00	995	Offshore-Federal	1992	N
829246	*Eugene Island Blk 246*	LA00	995	Offshore-Federal		
	Alias for: (**829266**) **Eugene Island Blk 266** [BLOCK]					
829247	*Eugene Island Blk 247*	LA00	995	Offshore-Federal		
	Alias for: (**829266**) **Eugene Island Blk 266** [BLOCK]					
829248	*Eugene Island Blk 248*	LA00	995	Offshore-Federal		
	Alias for: (**829266**) **Eugene Island Blk 266** [BLOCK]					
829251	*Eugene Island Blk 251*	LA00	995	Offshore-Federal		
	Alias for: (**829238**) **Eugene Island Blk 238** [BLOCK]					
829252	*Eugene Island Blk 252*	LA00	995	Offshore-Federal		
	Alias for: (**829238**) **Eugene Island Blk 238** [BLOCK]					
829253	*Eugene Island Blk 253*	LA00	995	Offshore-Federal		
	Alias for: (**829238**) **Eugene Island Blk 238** [BLOCK]					
829254	*Eugene Island Blk 254*	LA00	995	Offshore-Federal		
	Alias for: (**831276**) **Eugene Island SA Blk 276** [BLOCK]					
829255	*Eugene Island Blk 255*	LA00	995	Offshore-Federal		
	Alias for: (**831276**) **Eugene Island SA Blk 276** [BLOCK]					
829256	*Eugene Island Blk 256*	LA00	995	Offshore-Federal		
	Alias for: (**829258**) **Eugene Island Blk 258** [BLOCK]					
829257	*Eugene Island Blk 257*	LA00	995	Offshore-Federal		
	Alias for: (**829258**) **Eugene Island Blk 258** [BLOCK]					
829258	Eugene Island Blk 258	LA00	995	Offshore-Federal	1970	ON

Field Code	Field Name/ Alias/Remarks	State/ Sub	Co Code	County	Disc Year	Field Type
829259	*Eugene Island Blk 259*	LA00	995	Offshore-Federal		
	Alias for: (**831276**) **Eugene Island SA Blk 276** [BLOCK]					
829260	*Eugene Island Blk 260*	LA00	995	Offshore-Federal		
	Alias for: (**831276**) **Eugene Island SA Blk 276** [BLOCK]					
829261	*Eugene Island Blk 261*	LA00	995	Offshore-Federal		
	Alias for: (**829238**) **Eugene Island Blk 238** [BLOCK]					
829262	*Eugene Island Blk 262*	LA00	995	Offshore-Federal		
	Alias for: (**829238**) **Eugene Island Blk 238** [BLOCK]					
829265	*Eugene Island Blk 265*	LA00	995	Offshore-Federal		
	Alias for: (**829266**) **Eugene Island Blk 266** [BLOCK]					
829266	Eugene Island Blk 266	LA00	995	Offshore-Federal	1964	N
831267	*Eugene Island SA Blk 267*	LA00	995	Offshore-Federal		
	Alias for: (**829266**) **Eugene Island Blk 266** [BLOCK]					
831269	*Eugene Island SA Blk 269*	LA00	995	Offshore-Federal		
	Alias for: (**829266**) **Eugene Island Blk 266** [BLOCK]					
831272	*Eugene Island SA Blk 272*	LA00	995	Offshore-Federal		
	Alias for: (**831273**) **Eugene Island SA Blk 273** [BLOCK]					
831273	Eugene Island SA Blk 273	LA00	995	Offshore-Federal	1963	N
831274	*Eugene Island SA Blk 274*	LA00	995	Offshore-Federal		
	Alias for: (**831273**) **Eugene Island SA Blk 273** [BLOCK]					
831275	*Eugene Island SA Blk 275*	LA00	995	Offshore-Federal		
	Alias for: (**831276**) **Eugene Island SA Blk 276** [BLOCK]					
831276	Eugene Island SA Blk 276	LA00	995	Offshore-Federal	1964	ONA
831277	*Eugene Island SA Blk 277*	LA00	995	Offshore-Federal		
	Alias for: (**831276**) **Eugene Island SA Blk 276** [BLOCK]					
831278	*Eugene Island SA Blk 278*	LA00	995	Offshore-Federal		
	Alias for: (**829258**) **Eugene Island Blk 258** [BLOCK]					
831279	*Eugene Island SA Blk 279*	LA00	995	Offshore-Federal		
	Alias for: (**896246**) **Ship Shoal SA Blk 246** [BLOCK]					
831281	*Eugene Island SA Blk 281*	LA00	995	Offshore-Federal		
	Alias for: (**831297**) **Eugene Island SA Blk 297** [BLOCK]					
831282	*Eugene Island SA Blk 282*	LA00	995	Offshore-Federal		
	Alias for: (**831297**) **Eugene Island SA Blk 297** [BLOCK]					
831284	*Eugene Island SA Blk 284*	LA00	995	Offshore-Federal		
	Alias for: (**831273**) **Eugene Island SA Blk 273** [BLOCK]					
831285	*Eugene Island SA Blk 285*	LA00	995	Offshore-Federal		
	Alias for: (**831273**) **Eugene Island SA Blk 273** [BLOCK]					
831286	*Eugene Island SA Blk 286*	LA00	995	Offshore-Federal		
	Alias for: (**831292**) **Eugene Island SA Blk 292** [BLOCK]					
831287	*Eugene Island SA Blk 287*	LA00	995	Offshore-Federal		
	Alias for: (**831292**) **Eugene Island SA Blk 292** [BLOCK]					
831289	Eugene Island SA Blk 289	LA00	995	Offshore-Federal	1993	N
831292	Eugene Island SA Blk 292	LA00	995	Offshore-Federal	1964	N
831293	*Eugene Island SA Blk 293*	LA00	995	Offshore-Federal		
	Alias for: (**831292**) **Eugene Island SA Blk 292** [BLOCK]					
831294	Eugene Island SA Blk 294	LA00	995	Offshore-Federal	1984	N
831295	*Eugene Island SA Blk 295*	LA00	995	Offshore-Federal		
	Alias for: (**831296**) **Eugene Island SA Blk 296** [BLOCK]					
831296	Eugene Island SA Blk 296	LA00	995	Offshore-Federal	1971	ON
831297	Eugene Island SA Blk 297	LA00	995	Offshore-Federal	1980	ON
831298	*Eugene Island SA Blk 298*	LA00	995	Offshore-Federal		
	Alias for: (**831297**) **Eugene Island SA Blk 297** [BLOCK]					
831299	Eugene Island SA Blk 299	LA00	995	Offshore-Federal	1980	ON
831300	*Eugene Island SA Blk 300*	LA00	995	Offshore-Federal		
	Alias for: (**896271**) **Ship Shoal SA Blk 271** [MULTI]					
	Alias for: (**831299**) **Eugene Island SA Blk 299** [MULTI]					
831301	*Eugene Island SA Blk 301*	LA00	995	Offshore-Federal		
	Alias for: (**831322**) **Eugene Island SA Blk 322** [BLOCK]					
831302	*Eugene Island SA Blk 302*	LA00	995	Offshore-Federal		
	Alias for: (**831322**) **Eugene Island SA Blk 322** [BLOCK]					
831305	*Eugene Island SA Blk 305*	LA00	995	Offshore-Federal		
	Alias for: (**831296**) **Eugene Island SA Blk 296** [BLOCK]					
831306	Eugene Island SA Blk 306	LA00	995	Offshore-Federal	1971	ON
831307	*Eugene Island SA Blk 307*	LA00	995	Offshore-Federal		
	Alias for: (**831292**) **Eugene Island SA Blk 292** [BLOCK]					
831308	*Eugene Island SA Blk 308*	LA00	995	Offshore-Federal		
	Alias for: (**831292**) **Eugene Island SA Blk 292** [BLOCK]					
831309	*Eugene Island SA Blk 309*	LA00	995	Offshore-Federal		
	Alias for: (**831292**) **Eugene Island SA Blk 292** [BLOCK]					
831310	*Eugene Island SA Blk 310*	LA00	995	Offshore-Federal		
	Alias for: (**831292**) **Eugene Island SA Blk 292** [BLOCK]					
831311	Eugene Island SA Blk 311	LA00	995	Offshore-Federal	1982	N
831312	*Eugene Island SA Blk 312*	LA00	995	Offshore-Federal		
	Alias for: (**831333**) **Eugene Island SA Blk 333** [MULTI]					
	Alias for: (**901142**) **South Marsh Is SA Blk 142** [MULTI]					
831313	*Eugene Island SA Blk 313*	LA00	995	Offshore-Federal		
	Alias for: (**831330**) **Eugene Island SA Blk 330** [MULTI]					
	Alias for: (**831333**) **Eugene Island SA Blk 333** [MULTI]					
831314	*Eugene Island SA Blk 314*	LA00	995	Offshore-Federal		
	Alias for: (**831292**) **Eugene Island SA Blk 292** [MULTI]					
	Alias for: (**831330**) **Eugene Island SA Blk 330** [MULTI]					
831315	*Eugene Island SA Blk 315*	LA00	995	Offshore-Federal		
	Alias for: (**831330**) **Eugene Island SA Blk 330** [MULTI]					
	Alias for: (**831292**) **Eugene Island SA Blk 292** [MULTI]					
831316	*Eugene Island SA Blk 316*	LA00	995	Offshore-Federal		
	Alias for: (**831306**) **Eugene Island SA Blk 306** [MULTI]					
	Alias for: (**831330**) **Eugene Island SA Blk 330** [MULTI]					
831320	*Eugene Island SA Blk 320*	LA00	995	Offshore-Federal		
	Alias for: (**831325**) **Eugene Island SA Blk 325** [BLOCK]					
831321	Eugene Island SA Blk 321	LA00	995	Offshore-Federal	1978	N
831322	Eugene Island SA Blk 322	LA00	995	Offshore-Federal	1972	N
831324	Eugene Island SA Blk 324	LA00	995	Offshore-Federal	1988	N
831325	Eugene Island SA Blk 325	LA00	995	Offshore-Federal	1988	N
831326	*Eugene Island SA Blk 326*	LA00	995	Offshore-Federal		
	Alias for: (**831324**) **Eugene Island SA Blk 324** [BLOCK]					
831327	Eugene Island SA Blk 327	LA00	995	Offshore-Federal	1976	ON
831329	*Eugene Island SA Blk 329*	LA00	995	Offshore-Federal		
	Alias for: (**831330**) **Eugene Island SA Blk 330** [BLOCK]					
831330	Eugene Island SA Blk 330	LA00	995	Offshore-Federal	1971	ONA
831331	*Eugene Island SA Blk 331*	LA00	995	Offshore-Federal		
	Alias for: (**831330**) **Eugene Island SA Blk 330** [BLOCK]					
831332	*Eugene Island SA Blk 332*	LA00	995	Offshore-Federal		
	Alias for: (**831330**) **Eugene Island SA Blk 330** [BLOCK]					
831333	Eugene Island SA Blk 333	LA00	995	Offshore-Federal	1973	ONA
	PBI 901142					
831336	*Eugene Island SA Blk 336*	LA00	995	Offshore-Federal		
	Alias for: (**831337**) **Eugene Island SA Blk 337** [BLOCK]					
831337	Eugene Island SA Blk 337	LA00	995	Offshore-Federal	1976	ON
831338	*Eugene Island SA Blk 338*	LA00	995	Offshore-Federal		
	Alias for: (**831330**) **Eugene Island SA Blk 330** [BLOCK]					
831339	*Eugene Island SA Blk 339*	LA00	995	Offshore-Federal		
	Alias for: (**831330**) **Eugene Island SA Blk 330** [BLOCK]					
831341	Eugene Island SA Blk 341	LA00	995	Offshore-Federal	1975	N
831342	Eugene Island SA Blk 342	LA00	995	Offshore-Federal	1973	ONA
831343	*Eugene Island SA Blk 343*	LA00	995	Offshore-Federal		
	Alias for: (**831342**) **Eugene Island SA Blk 342** [BLOCK]					
831345	Eugene Island SA Blk 345	LA00	995	Offshore-Federal	1977	N
831346	Eugene Island SA Blk 346	LA00	995	Offshore-Federal	1988	N
831347	*Eugene Island SA Blk 347*	LA00	995	Offshore-Federal		
	Alias for: (**831366**) **Eugene Island SA Blk 366** [BLOCK]					
831348	Eugene Island SA Blk 348	LA00	995	Offshore-Federal	1976	N
831349	*Eugene Island SA Blk 349*	LA00	995	Offshore-Federal		
	Alias for: (**831342**) **Eugene Island SA Blk 342** [BLOCK]					
831351	Eugene Island SA Blk 351	LA00	995	Offshore-Federal	1977	N
831352	*Eugene Island SA Blk 352*	LA00	995	Offshore-Federal		
	Alias for: (**831330**) **Eugene Island SA Blk 330** [MULTI]					
	Alias for: (**831361**) **Eugene Island SA Blk 361** [MULTI]					
831353	*Eugene Island SA Blk 353*	LA00	995	Offshore-Federal		
	Alias for: (**831361**) **Eugene Island SA Blk 361** [BLOCK]					
831354	*Eugene Island SA Blk 354*	LA00	995	Offshore-Federal		
	Alias for: (**831337**) **Eugene Island SA Blk 337** [BLOCK]					
831360	*Eugene Island SA Blk 360*	LA00	995	Offshore-Federal		
	Alias for: (**831361**) **Eugene Island SA Blk 361** [BLOCK]					
831361	Eugene Island SA Blk 361	LA00	995	Offshore-Federal	1973	N
831363	*Eugene Island SA Blk 363*	LA00	995	Offshore-Federal		
	Alias for: (**831385**) **Eugene Island SA Blk 385** [BLOCK]					
831364	*Eugene Island SA Blk 364*	LA00	995	Offshore-Federal		
	Alias for: (**831348**) **Eugene Island SA Blk 348** [BLOCK]					
831365	*Eugene Island SA Blk 365*	LA00	995	Offshore-Federal		
	Alias for: (**831348**) **Eugene Island SA Blk 348** [BLOCK]					
831366	Eugene Island SA Blk 366	LA00	995	Offshore-Federal	1988	N
831367	*Eugene Island SA Blk 367*	LA00	995	Offshore-Federal		
	Alias for: (**896343**) **Ship Shoal SA Blk 343** [BLOCK]					
831370	*Eugene Island SA Blk 370*	LA00	995	Offshore-Federal		
	Alias for: (**831385**) **Eugene Island SA Blk 385** [BLOCK]					
831371	*Eugene Island SA Blk 371*	LA00	995	Offshore-Federal		
	Alias for: (**831385**) **Eugene Island SA Blk 385** [COMB]					
831372	*Eugene Island SA Blk 372*	LA00	995	Offshore-Federal		
	Alias for: (**831385**) **Eugene Island SA Blk 385** [BLOCK]					
831375	*Eugene Island SA Blk 375*	LA00	995	Offshore-Federal		
	Alias for: (**831361**) **Eugene Island SA Blk 361** [BLOCK]					
831377	*Eugene Island SA Blk 377*	LA00	995	Offshore-Federal		
	Alias for: (**831380**) **Eugene Island SA Blk 380** [BLOCK]					
831380	Eugene Island SA Blk 380	LA00	995	Offshore-Federal	1974	N
831384	*Eugene Island SA Blk 384*	LA00	995	Offshore-Federal		
	Alias for: (**831385**) **Eugene Island SA Blk 385** [BLOCK]					
831385	Eugene Island SA Blk 385	LA00	995	Offshore-Federal	1975	N
831386	*Eugene Island SA Blk 386*	LA00	995	Offshore-Federal		
	Alias for: (**831385**) **Eugene Island SA Blk 385** [BLOCK]					
831390	Eugene Island SA Blk 390	LA00	995	Offshore-Federal	1985	N
831392	*Eugene Island SA Blk 392*	LA00	995	Offshore-Federal		
	Alias for: (**831380**) **Eugene Island SA Blk 380** [BLOCK]					
831394	Eugene Island SA Blk 394	LA00	995	Offshore-Federal	1984	
831397	Eugene Island SA Blk 397	LA00	995	Offshore-Federal	1985	O
834305	Ewing Bank Blk 305	LA00	995	Offshore-Federal	1980	ON
834306	*Ewing Bank Blk 306*	LA00	995	Offshore-Federal		
	Alias for: (**834305**) **Ewing Bank Blk 305** [BLOCK]					
834438	*Ewing Bank Blk 438*	LA00	995	Offshore-Federal		
	Alias for: (**874397**) **Mississippi Canyon Blk 397** [COMB]					
834526	Ewing Bank Blk 526	LA00	995	Offshore-Federal	1982	N
834782	*Ewing Bank Blk 782*	LA00	995	Offshore-Federal		
	Alias for: (**834826**) **Ewing Bank Blk 826** [MULTI]					
	Alias for: (**921290**) **South Timbalier SA Blk 290** [MULTI]					
834826	Ewing Bank Blk 826	LA00	995	Offshore-Federal	1985	ON
834828	*Ewing Bank Blk 828*	LA00	995	Offshore-Federal		
	Alias for: (**834872**) **Ewing Bank Blk 872** [BLOCK]					
834868	Ewing Bank Blk 868	LA00	995	Offshore-Federal	1986	N
834872	Ewing Bank Blk 872	LA00	995	Offshore-Federal	1986	O
834873	Ewing Bank Blk 873	LA00	995	Offshore-Federal	1991	N
834903	*Ewing Bank Blk 903*	LA00	995	Offshore-Federal		
	Alias for: (**834947**) **Ewing Bank Blk 947** [BLOCK]					
834914	Ewing Bank Blk 914	LA00	995	Offshore-Federal	1984	ON
834915	*Ewing Bank Blk 915*	LA00	995	Offshore-Federal		
	Alias for: (**834914**) **Ewing Bank Blk 914** [BLOCK]					
834921	Ewing Bank Blk 921	LA00	995	Offshore-Federal	1993	O
834944	*Ewing Bank Blk 944*	LA00	995	Offshore-Federal		
	Alias for: (**834988**) **Ewing Bank Blk 988** [BLOCK]					
834945	Ewing Bank Blk 945	LA00	995	Offshore-Federal	1994	O
834947	Ewing Bank Blk 947	LA00	995	Offshore-Federal	1984	O
834951	Ewing Bank Blk 951	LA00	995	Offshore-Federal	1984	O
834958	Ewing Bank Blk 958	LA00	995	Offshore-Federal	1994	O
834966	*Ewing Bank Blk 966*	LA00	995	Offshore-Federal		
	Alias for: (**862001**) **Atwater Valley Blk 1** [BLOCK]					
834975	*Ewing Bank Blk 975*	LA00	995	Offshore-Federal		
	Alias for: (**831390**) **Eugene Island SA Blk 390** [BLOCK]					
834988	Ewing Bank Blk 988	LA00	995	Offshore-Federal	1986	O
	PBI 846019					
834989	Ewing Bank Blk 989	LA00	995	Offshore-Federal	1993	O
834991	Ewing Bank Blk 991	LA00	995	Offshore-Federal	1989	O
834994	Ewing Bank Blk 994	LA00	995	Offshore-Federal	1986	O
834999	*Ewing Bank Blk 999*	LA00	995	Offshore-Federal		
	Alias for: (**846029**) **Green Canyon Blk 29** [BLOCK]					
834003	*Ewing Bank Blk 1003*	LA00	995	Offshore-Federal		
	Alias for: (**834958**) **Ewing Bank Blk 958** [BLOCK]					
834010	*Ewing Bank Blk 1010*	LA00	995	Offshore-Federal		
	Alias for: (**862001**) **Atwater Valley Blk 1** [BLOCK]					
842016	Grand Isle Blk 16	LA00	995	Offshore-Federal	1948	ON
842017	Grand Isle Blk 17	LA00	995	Offshore-Federal	1949	ON
	PBI 842016					
842018	Grand Isle Blk 18	LA00	995	Offshore-Federal	1948	ON
842019	*Grand Isle Blk 19*	LA00	995	Offshore-Federal		
	Alias for: (**842018**) **Grand Isle Blk 18** [BLOCK]					
842020	Grand Isle Blk 20	LA00	995	Offshore-Federal	1978	N
842021	*Grand Isle Blk 21*	LA00	995	Offshore-Federal		
	Alias for: (**842016**) **Grand Isle Blk 16** [MULTI]					
	Alias for: (**842020**) **Grand Isle Blk 20** [MULTI]					
842022	*Grand Isle Blk 22*	LA00	995	Offshore-Federal		
	Alias for: (**842016**) **Grand Isle Blk 16** [BLOCK]					
842023	*Grand Isle Blk 23*	LA00	995	Offshore-Federal		
	Alias for: (**842016**) **Grand Isle Blk 16** [BLOCK]					
842025	Grand Isle Blk 25	LA00	995	Offshore-Federal	1961	N
842026	*Grand Isle Blk 26*	LA00	995	Offshore-Federal		
	Alias for: (**803002**) **Bay Marchand Blk 2** [BLOCK]					

Field Code	Field Name/ Alias/Remarks	State/ Sub	Co Code	County	Disc Year	Field Type
842029	*Grand Isle Blk 29*	LA00	995	Offshore-Federal		
	Alias for: (**842016**) **Grand Isle Blk 16** [BLOCK]					
842030	*Grand Isle Blk 30*	LA00	995	Offshore-Federal		
	Alias for: (**842016**) **Grand Isle Blk 16** [BLOCK]					
842032	*Grand Isle Blk 32*	LA00	995	Offshore-Federal		
	Alias for: (**842043**) **Grand Isle Blk 43** [BLOCK]					
842033	Grand Isle Blk 33	LA00	995	Offshore-Federal	1966	N
842037	*Grand Isle Blk 37*	LA00	995	Offshore-Federal		
	Alias for: (**803002**) **Bay Marchand Blk 2** [BLOCK]					
842038	*Grand Isle Blk 38*	LA00	995	Offshore-Federal		
	Alias for: (**842047**) **Grand Isle Blk 47** [BLOCK]					
842039	*Grand Isle Blk 39*	LA00	995	Offshore-Federal		
	Alias for: (**842047**) **Grand Isle Blk 47** [BLOCK]					
842040	*Grand Isle Blk 40*	LA00	995	Offshore-Federal		
	Alias for: (**842047**) **Grand Isle Blk 47** [MULTI]					
	Alias for: (**842041**) **Grand Isle Blk 41** [MULTI]					
842041	Grand Isle Blk 41	LA00	995	Offshore-Federal	1964	ON
842042	*Grand Isle Blk 42*	LA00	995	Offshore-Federal		
	Alias for: (**842041**) **Grand Isle Blk 41** [BLOCK]					
842043	Grand Isle Blk 43	LA00	995	Offshore-Federal	1956	ONA
842044	*Grand Isle Blk 44*	LA00	995	Offshore-Federal		
	Alias for: (**842043**) **Grand Isle Blk 43** [BLOCK]					
842045	Grand Isle Blk 45	LA00	995	Offshore-Federal	1972	N
842046	*Grand Isle Blk 46*	LA00	995	Offshore-Federal		
	Alias for: (**842047**) **Grand Isle Blk 47** [BLOCK]					
842047	Grand Isle Blk 47	LA00	995	Offshore-Federal	1955	ON
842048	*Grand Isle Blk 48*	LA00	995	Offshore-Federal		
	Alias for: (**842047**) **Grand Isle Blk 47** [BLOCK]					
842049	*Grand Isle Blk 49*	LA00	995	Offshore-Federal		
	Alias for: (**842047**) **Grand Isle Blk 47** [BLOCK]					
842051	*Grand Isle Blk 51*	LA00	995	Offshore-Federal		
	Alias for: (**842047**) **Grand Isle Blk 47** [BLOCK]					
842052	*Grand Isle Blk 52*	LA00	995	Offshore-Federal		
	Alias for: (**842047**) **Grand Isle Blk 47** [BLOCK]					
842053	*Grand Isle Blk 53*	LA00	995	Offshore-Federal		
	Alias for: (**842047**) **Grand Isle Blk 47** [BLOCK]					
842055	*Grand Isle Blk 55*	LA00	995	Offshore-Federal		
	Alias for: (**842043**) **Grand Isle Blk 43** [BLOCK]					
842063	*Grand Isle Blk 63*	LA00	995	Offshore-Federal		
	Alias for: (**842072**) **Grand Isle Blk 72** [BLOCK]					
842072	Grand Isle Blk 72	LA00	995	Offshore-Federal	1966	N
842075	*Grand Isle Blk 75*	LA00	995	Offshore-Federal		
	Alias for: (**842076**) **Grand Isle Blk 76** [BLOCK]					
842076	Grand Isle Blk 76	LA00	995	Offshore-Federal	1972	N
842077	*Grand Isle Blk 77*	LA00	995	Offshore-Federal		
	Alias for: (**834305**) **Ewing Bank Blk 305** [BLOCK]					
842078	*Grand Isle Blk 78*	LA00	995	Offshore-Federal		
	Alias for: (**834305**) **Ewing Bank Blk 305** [BLOCK]					
842079	Grand Isle Blk 79	LA00	995	Offshore-Federal	1988	N
842081	*Grand Isle Blk 81*	LA00	995	Offshore-Federal		
	Alias for: (**834305**) **Ewing Bank Blk 305** [BLOCK]					
842082	*Grand Isle Blk 82*	LA00	995	Offshore-Federal		
	Alias for: (**834305**) **Ewing Bank Blk 305** [COMB]					
842083	*Grand Isle Blk 83*	LA00	995	Offshore-Federal		
	Alias for: (**842076**) **Grand Isle Blk 76** [BLOCK]					
842085	*Grand Isle Blk 85*	LA00	995	Offshore-Federal		
	Alias for: (**919131**) **South Timbalier Blk 131** [BLOCK]					
844086	*Grand Isle SA Blk 86*	LA00	995	Offshore-Federal		
	Alias for: (**919131**) **South Timbalier Blk 131** [BLOCK]					
844090	*Grand Isle SA Blk 90*	LA00	995	Offshore-Federal		
	Alias for: (**844095**) **Grand Isle SA Blk 95** [BLOCK]					
844091	Grand Isle SA Blk 91	LA00	995	Offshore-Federal	1981	N
844093	*Grand Isle SA Blk 93*	LA00	995	Offshore-Federal		
	Alias for: (**844095**) **Grand Isle SA Blk 95** [BLOCK]					
844094	*Grand Isle SA Blk 94*	LA00	995	Offshore-Federal		
	Alias for: (**844095**) **Grand Isle SA Blk 95** [BLOCK]					
844095	Grand Isle SA Blk 95	LA00	995	Offshore-Federal	1967	ON
844096	*Grand Isle SA Blk 96*	LA00	995	Offshore-Federal		
	Alias for: (**844095**) **Grand Isle SA Blk 95** [BLOCK]					
844101	*Grand Isle SA Blk 101*	LA00	995	Offshore-Federal		
	Alias for: (**844102**) **Grand Isle SA Blk 102** [BLOCK]					
844102	Grand Isle SA Blk 102	LA00	995	Offshore-Federal	1984	N
844103	*Grand Isle SA Blk 103*	LA00	995	Offshore-Federal		
	Alias for: (**844102**) **Grand Isle SA Blk 102** [BLOCK]					
844106	Grand Isle SA Blk 106	LA00	995	Offshore-Federal	1994	N
844108	*Grand Isle SA Blk 108*	LA00	995	Offshore-Federal		
	Alias for: (**921228**) **South Timbalier SA Blk 228** [BLOCK]					
844115	Grand Isle SA Blk 115	LA00	995	Offshore-Federal	1994	O
846004	*Green Canyon Blk 4*	LA00	995	Offshore-Federal		
	Alias for: (**831397**) **Eugene Island SA Blk 397** [BLOCK]					
846006	Green Canyon Blk 6	LA00	995	Offshore-Federal	1985	ON
846018	*Green Canyon Blk 18*	LA00	995	Offshore-Federal		
	Alias for: (**846019**) **Green Canyon Blk 19** [BLOCK]					
846019	Green Canyon Blk 19	LA00	995	Offshore-Federal	1980	OA
846021	Green Canyon Blk 21	LA00	995	Offshore-Federal	1985	N
846027	Green Canyon Blk 27	LA00	995	Offshore-Federal	1989	O
846029	Green Canyon Blk 29	LA00	995	Offshore-Federal	1984	O
846031	*Green Canyon Blk 31*	LA00	995	Offshore-Federal		
	Alias for: (**846075**) **Green Canyon Blk 75** [BLOCK]					
846039	Green Canyon Blk 39	LA00	995	Offshore-Federal	1984	O
846045	Green Canyon Blk 45	LA00	995	Offshore-Federal	1988	O
846050	*Green Canyon Blk 50*	LA00	995	Offshore-Federal		
	Alias for: (**846006**) **Green Canyon Blk 6** [BLOCK]					
846052	Green Canyon Blk 52	LA00	995	Offshore-Federal	1984	ON
846053	*Green Canyon Blk 53*	LA00	995	Offshore-Federal		
	Alias for: (**846052**) **Green Canyon Blk 52** [BLOCK]					
846058	Green Canyon Blk 58	LA00	995	Offshore-Federal	1985	O
846060	Green Canyon Blk 60	LA00	995	Offshore-Federal	1984	O
846064	*Green Canyon Blk 64*	LA00	995	Offshore-Federal		
	Alias for: (**846065**) **Green Canyon Blk 65** [BLOCK]					
846065	Green Canyon Blk 65	LA00	995	Offshore-Federal	1984	O
846066	*Green Canyon Blk 66*	LA00	995	Offshore-Federal		
	Alias for: (**846065**) **Green Canyon Blk 65** [BLOCK]					
846070	Green Canyon Blk 70	LA00	995	Offshore-Federal	1984	O
846072	*Green Canyon Blk 72*	LA00	995	Offshore-Federal		
	Alias for: (**846116**) **Green Canyon Blk 116** [BLOCK]					
846073	*Green Canyon Blk 73*	LA00	995	Offshore-Federal		
	Alias for: (**846116**) **Green Canyon Blk 116** [COMB]					
846075	Green Canyon Blk 75	LA00	995	Offshore-Federal	1985	OA
846098	Green Canyon Blk 98	LA00	995	Offshore-Federal	1984	O
846108	*Green Canyon Blk 108*	LA00	995	Offshore-Federal		
	Alias for: (**846065**) **Green Canyon Blk 65** [BLOCK]					
846109	*Green Canyon Blk 109*	LA00	995	Offshore-Federal		
	Alias for: (**846065**) **Green Canyon Blk 65** [BLOCK]					
846110	*Green Canyon Blk 110*	LA00	995	Offshore-Federal		
	Alias for: (**846065**) **Green Canyon Blk 65** [BLOCK]					
846116	Green Canyon Blk 116	LA00	995	Offshore-Federal	1983	ONA
846136	Green Canyon Blk 136	LA00	995	Offshore-Federal	1984	N
846147	Green Canyon Blk 147	LA00	995	Offshore-Federal	1988	N
846152	*Green Canyon Blk 152*	LA00	995	Offshore-Federal		
	Alias for: (**846153**) **Green Canyon Blk 153** [BLOCK]					
846153	Green Canyon Blk 153	LA00	995	Offshore-Federal	1984	ON
846154	*Green Canyon Blk 154*	LA00	995	Offshore-Federal		
	Alias for: (**846153**) **Green Canyon Blk 153** [BLOCK]					
846158	Green Canyon Blk 158	LA00	995	Offshore-Federal	1992	O
846160	*Green Canyon Blk 160*	LA00	995	Offshore-Federal		
	Alias for: (**846205**) **Green Canyon Blk 205** [BLOCK]					
846161	*Green Canyon Blk 161*	LA00	995	Offshore-Federal		
	Alias for: (**846205**) **Green Canyon Blk 205** [BLOCK]					
846162	Green Canyon Blk 162	LA00	995	Offshore-Federal	1989	N
846166	Green Canyon Blk 166	LA00	995	Offshore-Federal	1986	O
846184	Green Canyon Blk 184	LA00	995	Offshore-Federal	1981	ONA
846185	*Green Canyon Blk 185*	LA00	995	Offshore-Federal		
	Alias for: (**846184**) **Green Canyon Blk 184** [BLOCK]					
846205	Green Canyon Blk 205	LA00	995	Offshore-Federal	1988	O
846228	Green Canyon Blk 228	LA00	995	Offshore-Federal	1985	O
846235	Green Canyon Blk 235	LA00	995	Offshore-Federal	1984	N
846244	Green Canyon Blk 244	LA00	995	Offshore-Federal	1994	O
846254	Green Canyon Blk 254	LA00	995	Offshore-Federal	1994	O
846472	Green Canyon Blk 472	LA00	995	Offshore-Federal	1989	N
846473	*Green Canyon Blk 473*	LA00	995	Offshore-Federal		
	Alias for: (**846472**) **Green Canyon Blk 472** [BLOCK]					
852330	High Island EA SX Blk A330	LA00	995	Offshore-Federal	1973	N
852370	High Island EA SX Blk A370	LA00	995	Offshore-Federal	1976	N
413824	Lighthouse Point	LA00	995	Offshore-Federal	1958	ON
866006	Main Pass Blk 6	LA00	995	Offshore-Federal	1962	ONA
866007	*Main Pass Blk 7*	LA00	995	Offshore-Federal		
	Alias for: (**866006**) **Main Pass Blk 6** [BLOCK]					
866018	*Main Pass Blk 18*	LA00	995	Offshore-Federal		
	Alias for: (**866103**) **Main Pass Blk 103** [BLOCK]					
866019	*Main Pass Blk 19*	LA00	995	Offshore-Federal		
	Alias for: (**866103**) **Main Pass Blk 103** [COMB]					
866029	Main Pass Blk 29	LA00	995	Offshore-Federal	1982	N
866030	Main Pass Blk 30	LA00	995	Offshore-Federal	1984	OA
866037	*Main Pass Blk 37*	LA00	995	Offshore-Federal		
	Alias for: (**866041**) **Main Pass Blk 41** [BLOCK]					
866038	*Main Pass Blk 38*	LA00	995	Offshore-Federal		
	Alias for: (**866127**) **Main Pass Blk 127** [BLOCK]					
866039	Main Pass Blk 39	LA00	995	Offshore-Federal	1984	N
866040	*Main Pass Blk 40*	LA00	995	Offshore-Federal		
	Alias for: (**866041**) **Main Pass Blk 41** [BLOCK]					
866041	Main Pass Blk 41	LA00	995	Offshore-Federal	1956	ONA
866042	*Main Pass Blk 42*	LA00	995	Offshore-Federal		
	Alias for: (**866041**) **Main Pass Blk 41** [BLOCK]					
866043	*Main Pass Blk 43*	LA00	995	Offshore-Federal		
	Alias for: (**866041**) **Main Pass Blk 41** [BLOCK]					
866044	*Main Pass Blk 44*	LA00	995	Offshore-Federal		
	Alias for: (**866041**) **Main Pass Blk 41** [BLOCK]					
866054	*Main Pass Blk 54*	LA00	995	Offshore-Federal		
	Alias for: (**866041**) **Main Pass Blk 41** [BLOCK]					
866056	Main Pass Blk 56	LA00	995	Offshore-Federal	1986	N
866057	*Main Pass Blk 57*	LA00	995	Offshore-Federal		
	Alias for: (**866064**) **Main Pass Blk 64** [MULTI]					
	Alias for: (**866041**) **Main Pass Blk 41** [MULTI]					
866058	*Main Pass Blk 58*	LA00	995	Offshore-Federal		
	Alias for: (**866041**) **Main Pass Blk 41** [BLOCK]					
866059	*Main Pass Blk 59*	LA00	995	Offshore-Federal		
	Alias for: (**866041**) **Main Pass Blk 41** [BLOCK]					
866064	Main Pass Blk 64	LA00	995	Offshore-Federal	1982	O
866065	*Main Pass Blk 65*	LA00	995	Offshore-Federal		
	Alias for: (**866064**) **Main Pass Blk 64** [BLOCK]					
866068	*Main Pass Blk 68*	LA00	995	Offshore-Federal		
	Alias for: (**866069**) **Main Pass Blk 69** [BLOCK]					
866069	Main Pass Blk 69	LA00	995	Offshore-Federal	1948	ONA
866072	*Main Pass Blk 72*	LA00	995	Offshore-Federal		
	Alias for: (**866073**) **Main Pass Blk 73** [BLOCK]					
866073	Main Pass Blk 73	LA00	995	Offshore-Federal	1975	ONA
866074	*Main Pass Blk 74*	LA00	995	Offshore-Federal		
	Alias for: (**866073**) **Main Pass Blk 73** [MULTI]					
	Alias for: (**866151**) **Main Pass Blk 151** [MULTI]					
866077	*Main Pass Blk 77*	LA00	995	Offshore-Federal		
	Alias for: (**866151**) **Main Pass Blk 151** [BLOCK]					
866078	*Main Pass Blk 78*	LA00	995	Offshore-Federal		
	Alias for: (**866151**) **Main Pass Blk 151** [BLOCK]					
866089	Main Pass Blk 89	LA00	995	Offshore-Federal	1986	N
866090	*Main Pass Blk 90*	LA00	995	Offshore-Federal		
	Alias for: (**866006**) **Main Pass Blk 6** [BLOCK]					
866091	*Main Pass Blk 91*	LA00	995	Offshore-Federal		
	Alias for: (**866006**) **Main Pass Blk 6** [BLOCK]					
866092	*Main Pass Blk 92*	LA00	995	Offshore-Federal		
	Alias for: (**866006**) **Main Pass Blk 6** [BLOCK]					
866093	Main Pass Blk 93	LA00	995	Offshore-Federal	1985	N
866094	*Main Pass Blk 94*	LA00	995	Offshore-Federal		
	Alias for: (**866096**) **Main Pass Blk 96** [BLOCK]					
866095	*Main Pass Blk 95*	LA00	995	Offshore-Federal		
	Alias for: (**866096**) **Main Pass Blk 96** [COMB]					
866096	Main Pass Blk 96	LA00	995	Offshore-Federal	1969	ON
866098	Main Pass Blk 98	LA00	995	Offshore-Federal	1984	N
866099	*Main Pass Blk 99*	LA00	995	Offshore-Federal		
	Alias for: (**866107**) **Main Pass Blk 107** [BLOCK]					
866100	*Main Pass Blk 100*	LA00	995	Offshore-Federal		
	Alias for: (**866107**) **Main Pass Blk 107** [BLOCK]					
866101	*Main Pass Blk 101*	LA00	995	Offshore-Federal		
	Alias for: (**866107**) **Main Pass Blk 107** [BLOCK]					
866102	Main Pass Blk 102	LA00	995	Offshore-Federal	1983	ON
866103	Main Pass Blk 103	LA00	995	Offshore-Federal	1968	ON
	PBI 866006					
866104	*Main Pass Blk 104*	LA00	995	Offshore-Federal		
	Alias for: (**866006**) **Main Pass Blk 6** [BLOCK]					
866106	*Main Pass Blk 106*	LA00	995	Offshore-Federal		
	Alias for: (**866107**) **Main Pass Blk 107** [BLOCK]					
866107	Main Pass Blk 107	LA00	995	Offshore-Federal	1962	ON
866108	Main Pass Blk 108	LA00	995	Offshore-Federal	1985	N

Field Code	Field Name/ Alias/Remarks	State/ Sub	Co Code	County	Disc Year	Field Type
866109	*Main Pass Blk 109*	LA00	995	Offshore-Federal		
	Alias for: (**866098**) **Main Pass Blk 98** [BLOCK]					
866111	*Main Pass Blk 111*	LA00	995	Offshore-Federal		
	Alias for: (**866107**) **Main Pass Blk 107** [COMB]					
866112	*Main Pass Blk 112*	LA00	995	Offshore-Federal		
	Alias for: (**866107**) **Main Pass Blk 107** [BLOCK]					
866113	*Main Pass Blk 113*	LA00	995	Offshore-Federal		
	Alias for: (**866107**) **Main Pass Blk 107** [BLOCK]					
866114	*Main Pass Blk 114*	LA00	995	Offshore-Federal		
	Alias for: (**866115**) **Main Pass Blk 115** [BLOCK]					
866115	Main Pass Blk 115	LA00	995	Offshore-Federal	1976	N
866116	*Main Pass Blk 116*	LA00	995	Offshore-Federal		
	Alias for: (**866127**) **Main Pass Blk 127** [BLOCK]					
866117	*Main Pass Blk 117*	LA00	995	Offshore-Federal		
	Alias for: (**866127**) **Main Pass Blk 127** [BLOCK]					
866120	Main Pass Blk 120	LA00	995	Offshore-Federal	1977	N
866121	Main Pass Blk 121	LA00	995	Offshore-Federal	1981	N
866122	*Main Pass Blk 122*	LA00	995	Offshore-Federal		
	Alias for: (**866133**) **Main Pass Blk 133** [BLOCK]					
866123	*Main Pass Blk 123*	LA00	995	Offshore-Federal		
	Alias for: (**866133**) **Main Pass Blk 133** [BLOCK]					
866124	*Main Pass Blk 124*	LA00	995	Offshore-Federal		
	Alias for: (**866125**) **Main Pass Blk 125** [COMB]					
866125	Main Pass Blk 125	LA00	995	Offshore-Federal	1986	N
866126	Main Pass Blk 126	LA00	995	Offshore-Federal	1985	N
866127	Main Pass Blk 127	LA00	995	Offshore-Federal	1965	N
866128	Main Pass Blk 128	LA00	995	Offshore-Federal	1961	N
866129	Main Pass Blk 129	LA00	995	Offshore-Federal	1961	N
866132	*Main Pass Blk 132*	LA00	995	Offshore-Federal		
	Alias for: (**866133**) **Main Pass Blk 133** [BLOCK]					
866133	Main Pass Blk 133	LA00	995	Offshore-Federal	1970	ONA
866138	Main Pass Blk 138	LA00	995	Offshore-Federal	1984	OA
866139	Main Pass Blk 139	LA00	995	Offshore-Federal	1988	N
866140	Main Pass Blk 140	LA00	995	Offshore-Federal	1972	OA
866141	Main Pass Blk 141	LA00	995	Offshore-Federal	1993	O
866142	*Main Pass Blk 142*	LA00	995	Offshore-Federal		
	Alias for: (**870299**) **Main Pass SA Blk 299** [BLOCK]					
866144	Main Pass Blk 144	LA00	995	Offshore-Federal	1967	ONA
866145	*Main Pass Blk 145*	LA00	995	Offshore-Federal		
	Alias for: (**866144**) **Main Pass Blk 144** [BLOCK]					
866148	*Main Pass Blk 148*	LA00	995	Offshore-Federal		
	Alias for: (**866151**) **Main Pass Blk 151** [COMB]					
866149	*Main Pass Blk 149*	LA00	995	Offshore-Federal		
	Alias for: (**866151**) **Main Pass Blk 151** [BLOCK]					
866151	Main Pass Blk 151	LA00	995	Offshore-Federal	1979	ONA
866152	*Main Pass Blk 152*	LA00	995	Offshore-Federal		
	Alias for: (**911065**) **South Pass EA Blk 65** [BLOCK]					
866153	*Main Pass Blk 153*	LA00	995	Offshore-Federal		
	Alias for: (**911065**) **South Pass EA Blk 65** [BLOCK]					
868154	Main Pass EA Blk 154	LA00	995	Offshore-Federal	1992	N
868159	Main Pass EA Blk 159	LA00	995	Offshore-Federal	1988	N
868160	*Main Pass EA Blk 160*	LA00	995	Offshore-Federal		
	Alias for: (**868163**) **Main Pass EA Blk 163** [BLOCK]					
868161	*Main Pass EA Blk 161*	LA00	995	Offshore-Federal		
	Alias for: (**816040**) **Chandeleur EA Blk 40** [BLOCK]					
868163	Main Pass EA Blk 163	LA00	995	Offshore-Federal	1984	N
868164	Main Pass EA Blk 164	LA00	995	Offshore-Federal	1987	N
868165	*Main Pass EA Blk 165*	LA00	995	Offshore-Federal		
	Alias for: (**868164**) **Main Pass EA Blk 164** [BLOCK]					
868175	Main Pass EA Blk 175	LA00	995	Offshore-Federal	1992	N
868181	Main Pass EA Blk 181	LA00	995	Offshore-Federal	1991	N
868183	Main Pass EA Blk 183	LA00	995	Offshore-Federal	1986	N
868186	Main Pass EA Blk 186	LA00	995	Offshore-Federal	1988	N
868187	*Main Pass EA Blk 187*	LA00	995	Offshore-Federal		
	Alias for: (**868186**) **Main Pass EA Blk 186** [BLOCK]					
868188	*Main Pass EA Blk 188*	LA00	995	Offshore-Federal		
	Alias for: (**868186**) **Main Pass EA Blk 186** [BLOCK]					
868199	*Main Pass EA Blk 199*	LA00	995	Offshore-Federal		
	Alias for: (**868186**) **Main Pass EA Blk 186** [BLOCK]					
868202	Main Pass EA Blk 202	LA00	995	Offshore-Federal	1987	N
868203	*Main Pass EA Blk 203*	LA00	995	Offshore-Federal		
	Alias for: (**868202**) **Main Pass EA Blk 202** [BLOCK]					
868204	Main Pass EA Blk 204	LA00	995	Offshore-Federal	1969	O
868206	Main Pass EA Blk 206	LA00	995	Offshore-Federal	1991	N
868208	*Main Pass EA Blk 208*	LA00	995	Offshore-Federal		
	Alias for: (**868202**) **Main Pass EA Blk 202** [BLOCK]					
868209	*Main Pass EA Blk 209*	LA00	995	Offshore-Federal		
	Alias for: (**868202**) **Main Pass EA Blk 202** [BLOCK]					
868221	Main Pass EA Blk 221	LA00	995	Offshore-Federal		
868222	*Main Pass EA Blk 222*	LA00	995	Offshore-Federal		
	Alias for: (**868223**) **Main Pass EA Blk 223** [BLOCK]					
868223	Main Pass EA Blk 223	LA00	995	Offshore-Federal	1995	N
868227	Main Pass EA Blk 227	LA00	995	Offshore-Federal	1987	N
868234	Main Pass EA Blk 234	LA00	995	Offshore-Federal	1992	N
868236	*Main Pass EA Blk 236*	LA00	995	Offshore-Federal		
	Alias for: (**866133**) **Main Pass Blk 133** [BLOCK]					
868237	*Main Pass EA Blk 237*	LA00	995	Offshore-Federal		
	Alias for: (**866133**) **Main Pass Blk 133** [BLOCK]					
868243	*Main Pass EA Blk 243*	LA00	995	Offshore-Federal		
	Alias for: (**868265**) **Main Pass EA Blk 265** [BLOCK]					
868244	*Main Pass EA Blk 244*	LA00	995	Offshore-Federal		
	Alias for: (**868265**) **Main Pass EA Blk 265** [BLOCK]					
868245	Main Pass EA Blk 245	LA00	995	Offshore-Federal	1989	N
868251	*Main Pass EA Blk 251*	LA00	995	Offshore-Federal		
	Alias for: (**868252**) **Main Pass EA Blk 252** [BLOCK]					
868252	Main Pass EA Blk 252	LA00	995	Offshore-Federal	1986	N
868253	Main Pass EA Blk 253	LA00	995	Offshore-Federal	1978	ON
868254	*Main Pass EA Blk 254*	LA00	995	Offshore-Federal		
	Alias for: (**868253**) **Main Pass EA Blk 253** [BLOCK]					
868255	Main Pass EA Blk 255	LA00	995	Offshore-Federal	1990	N
868259	Main Pass EA Blk 259	LA00	995	Offshore-Federal	1990	N
868262	*Main Pass EA Blk 262*	LA00	995	Offshore-Federal		
	Alias for: (**868263**) **Main Pass EA Blk 263** [BLOCK]					
868263	Main Pass EA Blk 263	LA00	995	Offshore-Federal	1989	N
868265	Main Pass EA Blk 265	LA00	995	Offshore-Federal	1984	N
868273	Main Pass EA Blk 273	LA00	995	Offshore-Federal	1968	ON
868281	*Main Pass EA Blk 281*	LA00	995	Offshore-Federal		
	Alias for: (**868263**) **Main Pass EA Blk 263** [BLOCK]					
870288	*Main Pass SA Blk 288*	LA00	995	Offshore-Federal		
	Alias for: (**870290**) **Main Pass SA Blk 290** [BLOCK]					
870289	*Main Pass SA Blk 289*	LA00	995	Offshore-Federal		
	Alias for: (**870290**) **Main Pass SA Blk 290** [BLOCK]					
870290	Main Pass SA Blk 290	LA00	995	Offshore-Federal	1967	ONA
870291	*Main Pass SA Blk 291*	LA00	995	Offshore-Federal		
	Alias for: (**870290**) **Main Pass SA Blk 290** [BLOCK]					
870292	*Main Pass SA Blk 292*	LA00	995	Offshore-Federal		
	Alias for: (**868273**) **Main Pass EA Blk 273** [BLOCK]					
870293	*Main Pass SA Blk 293*	LA00	995	Offshore-Federal		
	Alias for: (**870306**) **Main Pass SA Blk 306** [BLOCK]					
870296	*Main Pass SA Blk 296*	LA00	995	Offshore-Federal		
	Alias for: (**866144**) **Main Pass Blk 144** [BLOCK]					
870297	*Main Pass SA Blk 297*	LA00	995	Offshore-Federal		
	Alias for: (**866144**) **Main Pass Blk 144** [BLOCK]					
870298	*Main Pass SA Blk 298*	LA00	995	Offshore-Federal		
	Alias for: (**870299**) **Main Pass SA Blk 299** [BLOCK]					
870299	Main Pass SA Blk 299	LA00	995	Offshore-Federal	1967	ON
870300	*Main Pass SA Blk 300*	LA00	995	Offshore-Federal		
	Alias for: (**870299**) **Main Pass SA Blk 299** [BLOCK]					
870301	*Main Pass SA Blk 301*	LA00	995	Offshore-Federal		
	Alias for: (**870311**) **Main Pass SA Blk 311** [BLOCK]					
870302	*Main Pass SA Blk 302*	LA00	995	Offshore-Federal		
	Alias for: (**870311**) **Main Pass SA Blk 311** [BLOCK]					
870303	*Main Pass SA Blk 303*	LA00	995	Offshore-Federal		
	Alias for: (**866144**) **Main Pass Blk 144** [MULTI]					
	Alias for: (**870310**) **Main Pass SA Blk 310** [MULTI]					
870304	*Main Pass SA Blk 304*	LA00	995	Offshore-Federal		
	Alias for: (**866144**) **Main Pass Blk 144** [MULTI]					
	Alias for: (**870310**) **Main Pass SA Blk 310** [MULTI]					
870305	*Main Pass SA Blk 305*	LA00	995	Offshore-Federal		
	Alias for: (**870306**) **Main Pass SA Blk 306** [BLOCK]					
870306	Main Pass SA Blk 306	LA00	995	Offshore-Federal	1969	ONA
870308	Main Pass SA Blk 308	LA00	995	Offshore-Federal	1983	N
870309	*Main Pass SA Blk 309*	LA00	995	Offshore-Federal		
	Alias for: (**870310**) **Main Pass SA Blk 310** [BLOCK]					
870310	Main Pass SA Blk 310	LA00	995	Offshore-Federal	1981	O
870311	Main Pass SA Blk 311	LA00	995	Offshore-Federal	1977	ONA
870312	*Main Pass SA Blk 312*	LA00	995	Offshore-Federal		
	Alias for: (**870311**) **Main Pass SA Blk 311** [BLOCK]					
870313	*Main Pass SA Blk 313*	LA00	995	Offshore-Federal		
	Alias for: (**870311**) **Main Pass SA Blk 311** [BLOCK]					
870315	*Main Pass SA Blk 315*	LA00	995	Offshore-Federal		
	Alias for: (**870310**) **Main Pass SA Blk 310** [BLOCK]					
874020	Mississippi Canyon Blk 20	LA00	995	Offshore-Federal	1982	ON
874021	*Mississippi Canyon Blk 21*	LA00	995	Offshore-Federal		
	Alias for: (**874020**) **Mississippi Canyon Blk 20** [BLOCK]					
874026	Mississippi Canyon Blk 26	LA00	995	Offshore-Federal	1994	N
874027	*Mississippi Canyon Blk 27*	LA00	995	Offshore-Federal		
	Alias for: (**933990**) **Viosca Knoll Blk 990** [BLOCK]					
874028	*Mississippi Canyon Blk 28*	LA00	995	Offshore-Federal		
	Alias for: (**933990**) **Viosca Knoll Blk 990** [COMB]					
874063	*Mississippi Canyon Blk 63*	LA00	995	Offshore-Federal		
	Alias for: (**909049**) **South Pass Blk 49** [BLOCK]					
874065	*Mississippi Canyon Blk 65*	LA00	995	Offshore-Federal		
	Alias for: (**874020**) **Mississippi Canyon Blk 20** [BLOCK]					
874072	*Mississippi Canyon Blk 72*	LA00	995	Offshore-Federal		
	Alias for: (**933990**) **Viosca Knoll Blk 990** [BLOCK]					
874084	Mississippi Canyon Blk 84	LA00	995	Offshore-Federal	1993	O
874108	*Mississippi Canyon Blk 108*	LA00	995	Offshore-Federal		
	Alias for: (**874109**) **Mississippi Canyon Blk 109** [BLOCK]					
874109	Mississippi Canyon Blk 109	LA00	995	Offshore-Federal	1984	O
874148	Mississippi Canyon Blk 148	LA00	995	Offshore-Federal	1975	N
874149	*Mississippi Canyon Blk 149*	LA00	995	Offshore-Federal		
	Alias for: (**874148**) **Mississippi Canyon Blk 148** [MULTI]					
	Alias for: (**909052**) **South Pass Blk 52** [MULTI]					
874150	*Mississippi Canyon Blk 150*	LA00	995	Offshore-Federal		
	Alias for: (**874194**) **Mississippi Canyon Blk 194** [BLOCK]					
874151	*Mississippi Canyon Blk 151*	LA00	995	Offshore-Federal		
	Alias for: (**874194**) **Mississippi Canyon Blk 194** [BLOCK]					
874162	Mississippi Canyon Blk 162	LA00	995	Offshore-Federal	1995	O
874192	*Mississippi Canyon Blk 192*	LA00	995	Offshore-Federal		
	Alias for: (**874148**) **Mississippi Canyon Blk 148** [BLOCK]					
874193	*Mississippi Canyon Blk 193*	LA00	995	Offshore-Federal		
	Alias for: (**874148**) **Mississippi Canyon Blk 148** [BLOCK]					
874194	Mississippi Canyon Blk 194	LA00	995	Offshore-Federal	1975	N
874195	*Mississippi Canyon Blk 195*	LA00	995	Offshore-Federal		
	Alias for: (**874194**) **Mississippi Canyon Blk 194** [BLOCK]					
874211	Mississippi Canyon Blk 211	LA00	995	Offshore-Federal	1994	O
874243	Mississippi Canyon Blk 243	LA00	995	Offshore-Federal	1993	ON
874267	*Mississippi Canyon Blk 267*	LA00	995	Offshore-Federal		
	Alias for: (**874311**) **Mississippi Canyon Blk 311** [BLOCK]					
874268	*Mississippi Canyon Blk 268*	LA00	995	Offshore-Federal		
	Alias for: (**874311**) **Mississippi Canyon Blk 311** [BLOCK]					
874280	*Mississippi Canyon Blk 280*	LA00	995	Offshore-Federal		
	Alias for: (**874281**) **Mississippi Canyon Blk 281** [BLOCK]					
874281	Mississippi Canyon Blk 281	LA00	995	Offshore-Federal	1976	ONA
874285	Mississippi Canyon Blk 285	LA00	995	Offshore-Federal	1987	O
874311	Mississippi Canyon Blk 311	LA00	995	Offshore-Federal	1975	ONA
874312	*Mississippi Canyon Blk 312*	LA00	995	Offshore-Federal		
	Alias for: (**874311**) **Mississippi Canyon Blk 311** [BLOCK]					
874321	*Mississippi Canyon Blk 321*	LA00	995	Offshore-Federal		
	Alias for: (**874365**) **Mississippi Canyon Blk 365** [BLOCK]					
874322	*Mississippi Canyon Blk 322*	LA00	995	Offshore-Federal		
	Alias for: (**874365**) **Mississippi Canyon Blk 365** [BLOCK]					
874323	Mississippi Canyon Blk 323	LA00	995	Offshore-Federal	1984	N
874324	*Mississippi Canyon Blk 324*	LA00	995	Offshore-Federal		
	Alias for: (**874281**) **Mississippi Canyon Blk 281** [BLOCK]					
874325	*Mississippi Canyon Blk 325*	LA00	995	Offshore-Federal		
	Alias for: (**874281**) **Mississippi Canyon Blk 281** [BLOCK]					
874354	Mississippi Canyon Blk 354	LA00	995	Offshore-Federal	1977	O
874355	*Mississippi Canyon Blk 355*	LA00	995	Offshore-Federal		
	Alias for: (**874354**) **Mississippi Canyon Blk 354** [BLOCK]					
874365	Mississippi Canyon Blk 365	LA00	995	Offshore-Federal	1985	N
874383	Mississippi Canyon Blk 383	LA00	995	Offshore-Federal	1987	O
874397	Mississippi Canyon Blk 397	LA00	995	Offshore-Federal	1984	N
874398	*Mississippi Canyon Blk 398*	LA00	995	Offshore-Federal		
	Alias for: (**874354**) **Mississippi Canyon Blk 354** [BLOCK]					
874399	*Mississippi Canyon Blk 399*	LA00	995	Offshore-Federal		
	Alias for: (**874354**) **Mississippi Canyon Blk 354** [BLOCK]					
874400	*Mississippi Canyon Blk 400*	LA00	995	Offshore-Federal		
	Alias for: (**944152**) **West Delta SA Blk 152** [BLOCK]					
874401	*Mississippi Canyon Blk 401*	LA00	995	Offshore-Federal		
	Alias for: (**944152**) **West Delta SA Blk 152** [BLOCK]					
874441	*Mississippi Canyon Blk 441*	LA00	995	Offshore-Federal		
	Alias for: (**874397**) **Mississippi Canyon Blk 397** [BLOCK]					

Field Code	Field Name/ Alias/Remarks	State/ Sub	Co Code	County	Disc Year	Field Type
874445	Mississippi Canyon Blk 445	LA00	995	Offshore-Federal	1993	N
874455	Mississippi Canyon Blk 455	LA00	995	Offshore-Federal	1986	O
874485	*Mississippi Canyon Blk 485*	LA00	995	Offshore-Federal		
	Alias for: (**874397**) **Mississippi Canyon Blk 397** [BLOCK]					
874486	Mississippi Canyon Blk 486	LA00	995	Offshore-Federal	1988	O
874487	Mississippi Canyon Blk 487	LA00	995	Offshore-Federal	1979	N
874522	Mississippi Canyon Blk 522	LA00	995	Offshore-Federal	1992	N
874530	*Mississippi Canyon Blk 530*	LA00	995	Offshore-Federal		
	Alias for: (**874486**) **Mississippi Canyon Blk 486** [BLOCK]					
874546	Mississippi Canyon Blk 546	LA00	995	Offshore-Federal	1986	O
874657	Mississippi Canyon Blk 657	LA00	995	Offshore-Federal	1988	O
874665	*Mississippi Canyon Blk 665*	LA00	995	Offshore-Federal		
	Alias for: (**874709**) **Mississippi Canyon Blk 709** [BLOCK]					
874666	Mississippi Canyon Blk 666	LA00	995	Offshore-Federal	1988	N
874705	Mississippi Canyon Blk 705	LA00	995	Offshore-Federal	1995	N
874709	Mississippi Canyon Blk 709	LA00	995	Offshore-Federal	1987	N
874730	*Mississippi Canyon Blk 730*	LA00	995	Offshore-Federal		
	Alias for: (**874731**) **Mississippi Canyon Blk 731** [BLOCK]					
874731	Mississippi Canyon Blk 731	LA00	995	Offshore-Federal	1987	N
874755	Mississippi Canyon Blk 755	LA00	995	Offshore-Federal	1986	N
874763	*Mississippi Canyon Blk 763*	LA00	995	Offshore-Federal		
	Alias for: (**874807**) **Mississippi Canyon Blk 807** [BLOCK]					
874806	*Mississippi Canyon Blk 806*	LA00	995	Offshore-Federal		
	Alias for: (**874807**) **Mississippi Canyon Blk 807** [BLOCK]					
874807	Mississippi Canyon Blk 807	LA00	995	Offshore-Federal	1989	ON
874854	Mississippi Canyon Blk 854	LA00	995	Offshore-Federal	1992	O
874929	Mississippi Canyon Blk 929	LA00	995	Offshore-Federal	1988	N
874934	*Mississippi Canyon Blk 934*	LA00	995	Offshore-Federal		
	Alias for: (**874935**) **Mississippi Canyon Blk 935** [BLOCK]					
874935	Mississippi Canyon Blk 935	LA00	995	Offshore-Federal	1994	O
890003	*Sabine Pass Blk 3*	LA00	995	Offshore-Federal		
	Alias for: (**935049**) **West Cameron Blk 49** [BLOCK]					
890007	Sabine Pass Blk 7	LA00	995	Offshore-Federal	1984	N
890008	*Sabine Pass Blk 8*	LA00	995	Offshore-Federal		
	Alias for: (**890011**) **Sabine Pass Blk 11** [BLOCK]					
890009	*Sabine Pass Blk 9*	LA00	995	Offshore-Federal		
	Alias for: (**890017**) **Sabine Pass Blk 17** [BLOCK]					
890010	Sabine Pass Blk 10	LA00	995	Offshore-Federal	1979	N
890011	Sabine Pass Blk 11	LA00	995	Offshore-Federal	1980	N
890013	Sabine Pass Blk 13	LA00	995	Offshore-Federal	1979	N
890017	Sabine Pass Blk 17	LA00	995	Offshore-Federal	1980	N
	PBI 890010					
894013	*Ship Shoal Blk 13*	LA00	995	Offshore-Federal		
	Alias for: (**894028**) **Ship Shoal Blk 28** [BLOCK]					
894014	*Ship Shoal Blk 14*	LA00	995	Offshore-Federal		
	Alias for: (**894028**) **Ship Shoal Blk 28** [BLOCK]					
894015	Ship Shoal Blk 15	LA00	995	Offshore-Federal	1981	ON
894016	*Ship Shoal Blk 16*	LA00	995	Offshore-Federal		
	Alias for: (**159661**) **Coon Point** [BLOCK]					
894025	*Ship Shoal Blk 25*	LA00	995	Offshore-Federal		
	Alias for: (**159661**) **Coon Point** [BLOCK]					
894026	*Ship Shoal Blk 26*	LA00	995	Offshore-Federal		
	Alias for: (**159661**) **Coon Point** [BLOCK]					
894027	*Ship Shoal Blk 27*	LA00	995	Offshore-Federal		
	Alias for: (**894015**) **Ship Shoal Blk 15** [BLOCK]					
894028	Ship Shoal Blk 28	LA00	995	Offshore-Federal	1949	ON
894029	*Ship Shoal Blk 29*	LA00	995	Offshore-Federal		
	Alias for: (**894028**) **Ship Shoal Blk 28** [BLOCK]					
894030	*Ship Shoal Blk 30*	LA00	995	Offshore-Federal		
	Alias for: (**894032**) **Ship Shoal Blk 32** [BLOCK]					
894031	*Ship Shoal Blk 31*	LA00	995	Offshore-Federal		
	Alias for: (**894032**) **Ship Shoal Blk 32** [BLOCK]					
894032	Ship Shoal Blk 32	LA00	995	Offshore-Federal	1947	ON
894033	*Ship Shoal Blk 33*	LA00	995	Offshore-Federal		
	Alias for: (**894032**) **Ship Shoal Blk 32** [BLOCK]					
894034	*Ship Shoal Blk 34*	LA00	995	Offshore-Federal		
	Alias for: (**894028**) **Ship Shoal Blk 28** [BLOCK]					
894037	Ship Shoal Blk 37	LA00	995	Offshore-Federal	1985	N
894038	*Ship Shoal Blk 38*	LA00	995	Offshore-Federal		
	Alias for: (**159661**) **Coon Point** [BLOCK]					
894052	Ship Shoal Blk 52	LA00	995	Offshore-Federal	1988	N
894058	Ship Shoal Blk 58	LA00	995	Offshore-Federal	1966	N
894059	*Ship Shoal Blk 59*	LA00	995	Offshore-Federal		
	Alias for: (**894058**) **Ship Shoal Blk 58** [BLOCK]					
894062	Ship Shoal Blk 62	LA00	995	Offshore-Federal	1990	N
894063	*Ship Shoal Blk 63*	LA00	995	Offshore-Federal		
	Alias for: (**894072**) **Ship Shoal Blk 72** [BLOCK]					
894064	*Ship Shoal Blk 64*	LA00	995	Offshore-Federal		
	Alias for: (**894072**) **Ship Shoal Blk 72** [BLOCK]					
894065	*Ship Shoal Blk 65*	LA00	995	Offshore-Federal		
	Alias for: (**894069**) **Ship Shoal Blk 69** [BLOCK]					
894066	*Ship Shoal Blk 66*	LA00	995	Offshore-Federal		
	Alias for: (**894069**) **Ship Shoal Blk 69** [BLOCK]					
894068	*Ship Shoal Blk 68*	LA00	995	Offshore-Federal		
	Alias for: (**916010**) **South Pelto Blk 10** [BLOCK]					
894069	Ship Shoal Blk 69	LA00	995	Offshore-Federal	1979	N
894071	*Ship Shoal Blk 71*	LA00	995	Offshore-Federal		
	Alias for: (**894072**) **Ship Shoal Blk 72** [BLOCK]					
894072	Ship Shoal Blk 72	LA00	995	Offshore-Federal	1948	ON
894077	*Ship Shoal Blk 77*	LA00	995	Offshore-Federal		
	Alias for: (**894058**) **Ship Shoal Blk 58** [BLOCK]					
894078	Ship Shoal Blk 78	LA00	995	Offshore-Federal	1983	N
894079	Ship Shoal Blk 79	LA00	995	Offshore-Federal	1987	N
894080	Ship Shoal Blk 80	LA00	995	Offshore-Federal	1987	N
894084	Ship Shoal Blk 84	LA00	995	Offshore-Federal	1976	N
894086	*Ship Shoal Blk 86*	LA00	995	Offshore-Federal		
	Alias for: (**894072**) **Ship Shoal Blk 72** [BLOCK]					
894087	*Ship Shoal Blk 87*	LA00	995	Offshore-Federal		
	Alias for: (**894072**) **Ship Shoal Blk 72** [BLOCK]					
894090	Ship Shoal Blk 90	LA00	995	Offshore-Federal	1984	ONA
894091	Ship Shoal Blk 91	LA00	995	Offshore-Federal	1979	ONA
894092	Ship Shoal Blk 92	LA00	995	Offshore-Federal	1989	O
894093	*Ship Shoal Blk 93*	LA00	995	Offshore-Federal		
	Alias for: (**894113**) **Ship Shoal Blk 113** [BLOCK]					
894094	*Ship Shoal Blk 94*	LA00	995	Offshore-Federal		
	Alias for: (**894113**) **Ship Shoal Blk 113** [BLOCK]					
894097	Ship Shoal Blk 97	LA00	995	Offshore-Federal	1984	N
894098	*Ship Shoal Blk 98*	LA00	995	Offshore-Federal		
	Alias for: (**894107**) **Ship Shoal Blk 107** [BLOCK]					
894099	*Ship Shoal Blk 99*	LA00	995	Offshore-Federal		
	Alias for: (**894107**) **Ship Shoal Blk 107** [BLOCK]					
894100	Ship Shoal Blk 100	LA00	995	Offshore-Federal	1987	ON
894101	*Ship Shoal Blk 101*	LA00	995	Offshore-Federal		
	Alias for: (**894100**) **Ship Shoal Blk 100** [BLOCK]					
894105	Ship Shoal Blk 105	LA00	995	Offshore-Federal	1990	N
894107	Ship Shoal Blk 107	LA00	995	Offshore-Federal	1957	ONA
894108	*Ship Shoal Blk 108*	LA00	995	Offshore-Federal		
	Alias for: (**894107**) **Ship Shoal Blk 107** [BLOCK]					
894111	Ship Shoal Blk 111	LA00	995	Offshore-Federal	1985	N
894112	*Ship Shoal Blk 112*	LA00	995	Offshore-Federal		
	Alias for: (**894113**) **Ship Shoal Blk 113** [BLOCK]					
894113	Ship Shoal Blk 113	LA00	995	Offshore-Federal	1955	ONA
896113	Ship Shoal Blk 113A	LA00	995	Offshore-Federal	1979	N
894114	*Ship Shoal Blk 114*	LA00	995	Offshore-Federal		
	Alias for: (**894113**) **Ship Shoal Blk 113** [BLOCK]					
894115	Ship Shoal Blk 115	LA00	995	Offshore-Federal	1974	ON
894117	*Ship Shoal Blk 117*	LA00	995	Offshore-Federal		
	Alias for: (**894113**) **Ship Shoal Blk 113** [BLOCK]					
894118	*Ship Shoal Blk 118*	LA00	995	Offshore-Federal		
	Alias for: (**894113**) **Ship Shoal Blk 113** [BLOCK]					
894119	*Ship Shoal Blk 119*	LA00	995	Offshore-Federal		
	Alias for: (**894113**) **Ship Shoal Blk 113** [BLOCK]					
894120	*Ship Shoal Blk 120*	LA00	995	Offshore-Federal		
	Alias for: (**894113**) **Ship Shoal Blk 113** [BLOCK]					
894128	Ship Shoal Blk 128	LA00	995	Offshore-Federal	1992	O
894129	*Ship Shoal Blk 129*	LA00	995	Offshore-Federal		
	Alias for: (**894154**) **Ship Shoal Blk 154** [BLOCK]					
894130	*Ship Shoal Blk 130*	LA00	995	Offshore-Federal		
	Alias for: (**894154**) **Ship Shoal Blk 154** [BLOCK]					
894133	*Ship Shoal Blk 133*	LA00	995	Offshore-Federal		
	Alias for: (**894146**) **Ship Shoal Blk 146** [COMB]					
894134	*Ship Shoal Blk 134*	LA00	995	Offshore-Federal		
	Alias for: (**896113**) **Ship Shoal Blk 113A** [MULTI]					
	Alias for: (**894146**) **Ship Shoal Blk 146** [MULTI]					
894135	*Ship Shoal Blk 135*	LA00	995	Offshore-Federal		
	Alias for: (**896113**) **Ship Shoal Blk 113A** [BLOCK]					
894136	*Ship Shoal Blk 136*	LA00	995	Offshore-Federal		
	Alias for: (**896113**) **Ship Shoal Blk 113A** [BLOCK]					
894139	Ship Shoal Blk 139	LA00	995	Offshore-Federal	1957	ON
894145	*Ship Shoal Blk 145*	LA00	995	Offshore-Federal		
	Alias for: (**894158**) **Ship Shoal Blk 158** [MULTI]					
	Alias for: (**896113**) **Ship Shoal Blk 113A** [MULTI]					
894146	Ship Shoal Blk 146	LA00	995	Offshore-Federal	1981	N
894148	*Ship Shoal Blk 148*	LA00	995	Offshore-Federal		
	Alias for: (**894154**) **Ship Shoal Blk 154** [BLOCK]					
894149	*Ship Shoal Blk 149*	LA00	995	Offshore-Federal		
	Alias for: (**894154**) **Ship Shoal Blk 154** [BLOCK]					
894150	*Ship Shoal Blk 150*	LA00	995	Offshore-Federal		
	Alias for: (**894154**) **Ship Shoal Blk 154** [BLOCK]					
894154	Ship Shoal Blk 154	LA00	995	Offshore-Federal	1955	ONA
894156	*Ship Shoal Blk 156*	LA00	995	Offshore-Federal		
	Alias for: (**894170**) **Ship Shoal Blk 170** [BLOCK]					
894157	*Ship Shoal Blk 157*	LA00	995	Offshore-Federal		
	Alias for: (**894170**) **Ship Shoal Blk 170** [BLOCK]					
894158	Ship Shoal Blk 158	LA00	995	Offshore-Federal	1960	N
894160	Ship Shoal Blk 160	LA00	995	Offshore-Federal	1989	N
894165	Ship Shoal Blk 165	LA00	995	Offshore-Federal	1984	N
894166	*Ship Shoal Blk 166*	LA00	995	Offshore-Federal		
	Alias for: (**894167**) **Ship Shoal Blk 167** [BLOCK]					
894167	Ship Shoal Blk 167	LA00	995	Offshore-Federal	1965	ONA
894168	*Ship Shoal Blk 168*	LA00	995	Offshore-Federal		
	Alias for: (**894169**) **Ship Shoal Blk 169** [BLOCK]					
894169	Ship Shoal Blk 169	LA00	995	Offshore-Federal	1960	ONA
894170	Ship Shoal Blk 170	LA00	995	Offshore-Federal	1978	N
	PBI 894181					
894171	*Ship Shoal Blk 171*	LA00	995	Offshore-Federal		
	Alias for: (**894170**) **Ship Shoal Blk 170** [BLOCK]					
894175	*Ship Shoal Blk 175*	LA00	995	Offshore-Federal		
	Alias for: (**829212**) **Eugene Island Blk 212** [BLOCK]					
894176	Ship Shoal Blk 176	LA00	995	Offshore-Federal	1956	ON
894177	*Ship Shoal Blk 177*	LA00	995	Offshore-Federal		
	Alias for: (**894176**) **Ship Shoal Blk 176** [BLOCK]					
894178	Ship Shoal Blk 178	LA00	995	Offshore-Federal	1984	N
894180	*Ship Shoal Blk 180*	LA00	995	Offshore-Federal		
	Alias for: (**894181**) **Ship Shoal Blk 181** [BLOCK]					
894181	Ship Shoal Blk 181	LA00	995	Offshore-Federal	1980	N
894182	*Ship Shoal Blk 182*	LA00	995	Offshore-Federal		
	Alias for: (**894169**) **Ship Shoal Blk 169** [BLOCK]					
894183	*Ship Shoal Blk 183*	LA00	995	Offshore-Federal		
	Alias for: (**894169**) **Ship Shoal Blk 169** [BLOCK]					
894184	*Ship Shoal Blk 184*	LA00	995	Offshore-Federal		
	Alias for: (**894167**) **Ship Shoal Blk 167** [BLOCK]					
894186	Ship Shoal Blk 186	LA00	995	Offshore-Federal	1961	N
894188	*Ship Shoal Blk 188*	LA00	995	Offshore-Federal		
	Alias for: (**894189**) **Ship Shoal Blk 189** [BLOCK]					
894189	Ship Shoal Blk 189	LA00	995	Offshore-Federal	1982	ON
894190	*Ship Shoal Blk 190*	LA00	995	Offshore-Federal		
	Alias for: (**894191**) **Ship Shoal Blk 191** [BLOCK]					
894191	Ship Shoal Blk 191	LA00	995	Offshore-Federal	1985	N
894193	*Ship Shoal Blk 193*	LA00	995	Offshore-Federal		
	Alias for: (**894169**) **Ship Shoal Blk 169** [BLOCK]					
894197	*Ship Shoal Blk 197*	LA00	995	Offshore-Federal		
	Alias for: (**894176**) **Ship Shoal Blk 176** [BLOCK]					
894198	*Ship Shoal Blk 198*	LA00	995	Offshore-Federal		
	Alias for: (**894176**) **Ship Shoal Blk 176** [BLOCK]					
894199	*Ship Shoal Blk 199*	LA00	995	Offshore-Federal		
	Alias for: (**894176**) **Ship Shoal Blk 176** [BLOCK]					
894201	*Ship Shoal Blk 201*	LA00	995	Offshore-Federal		
	Alias for: (**894176**) **Ship Shoal Blk 176** [BLOCK]					
894202	*Ship Shoal Blk 202*	LA00	995	Offshore-Federal		
	Alias for: (**894176**) **Ship Shoal Blk 176** [BLOCK]					
894204	Ship Shoal Blk 204	LA00	995	Offshore-Federal	1968	ON
894205	*Ship Shoal Blk 205*	LA00	995	Offshore-Federal		
	Alias for: (**894204**) **Ship Shoal Blk 204** [BLOCK]					
894206	*Ship Shoal Blk 206*	LA00	995	Offshore-Federal		
	Alias for: (**894207**) **Ship Shoal Blk 207** [BLOCK]					
894207	Ship Shoal Blk 207	LA00	995	Offshore-Federal	1967	ON
894208	Ship Shoal Blk 208	LA00	995	Offshore-Federal	1961	ON
894209	*Ship Shoal Blk 209*	LA00	995	Offshore-Federal		
	Alias for: (**894208**) **Ship Shoal Blk 208** [BLOCK]					
894210	*Ship Shoal Blk 210*	LA00	995	Offshore-Federal		
	Alias for: (**894189**) **Ship Shoal Blk 189** [BLOCK]					
894214	*Ship Shoal Blk 214*	LA00	995	Offshore-Federal		
	Alias for: (**894208**) **Ship Shoal Blk 208** [BLOCK]					

Field Code	Field Name/ Alias/Remarks	State/ Sub	Co Code	County	Disc Year	Field Type
894215	*Ship Shoal Blk 215*	LA00	995	Offshore-Federal		
	Alias for: (**894208**) **Ship Shoal Blk 208** [BLOCK]					
894216	*Ship Shoal Blk 216*	LA00	995	Offshore-Federal		
	Alias for: (**894207**) **Ship Shoal Blk 207** [BLOCK]					
894217	*Ship Shoal Blk 217*	LA00	995	Offshore-Federal		
	Alias for: (**894230**) **Ship Shoal Blk 230** [BLOCK]					
894218	*Ship Shoal Blk 218*	LA00	995	Offshore-Federal		
	Alias for: (**894230**) **Ship Shoal Blk 230** [BLOCK]					
894219	*Ship Shoal Blk 219*	LA00	995	Offshore-Federal		
	Alias for: (**894204**) **Ship Shoal Blk 204** [BLOCK]					
894222	Ship Shoal Blk 222	LA00	995	Offshore-Federal	1968	ONA
894223	*Ship Shoal Blk 223*	LA00	995	Offshore-Federal		
	Alias for: (**894222**) **Ship Shoal Blk 222** [BLOCK]					
894224	*Ship Shoal Blk 224*	LA00	995	Offshore-Federal		
	Alias for: (**894222**) **Ship Shoal Blk 222** [MULTI]					
	Alias for: (**896246**) **Ship Shoal SA Blk 246** [MULTI]					
894225	*Ship Shoal Blk 225*	LA00	995	Offshore-Federal		
	Alias for: (**894222**) **Ship Shoal Blk 222** [BLOCK]					
894227	*Ship Shoal Blk 227*	LA00	995	Offshore-Federal		
	Alias for: (**894230**) **Ship Shoal Blk 230** [BLOCK]					
894229	*Ship Shoal Blk 229*	LA00	995	Offshore-Federal		
	Alias for: (**894230**) **Ship Shoal Blk 230** [BLOCK]					
894230	Ship Shoal Blk 230	LA00	995	Offshore-Federal	1962	ONA
894232	*Ship Shoal Blk 232*	LA00	995	Offshore-Federal		
	Alias for: (**896239**) **Ship Shoal SA Blk 239** [BLOCK]					
894233	*Ship Shoal Blk 233*	LA00	995	Offshore-Federal		
	Alias for: (**894208**) **Ship Shoal Blk 208** [MULTI]					
	Alias for: (**896239**) **Ship Shoal SA Blk 239** [MULTI]					
896237	Ship Shoal SA Blk 237	LA00	995	Offshore-Federal	1980	N
896238	*Ship Shoal SA Blk 238*	LA00	995	Offshore-Federal		
	Alias for: (**896239**) **Ship Shoal SA Blk 239** [BLOCK]					
896239	Ship Shoal SA Blk 239	LA00	995	Offshore-Federal	1965	ON
896240	*Ship Shoal SA Blk 240*	LA00	995	Offshore-Federal		
	Alias for: (**896239**) **Ship Shoal SA Blk 239** [BLOCK]					
896241	*Ship Shoal SA Blk 241*	LA00	995	Offshore-Federal		
	Alias for: (**894230**) **Ship Shoal Blk 230** [BLOCK]					
896242	*Ship Shoal SA Blk 242*	LA00	995	Offshore-Federal		
	Alias for: (**894230**) **Ship Shoal Blk 230** [BLOCK]					
896243	*Ship Shoal SA Blk 243*	LA00	995	Offshore-Federal		
	Alias for: (**894230**) **Ship Shoal Blk 230** [BLOCK]					
896246	Ship Shoal SA Blk 246	LA00	995	Offshore-Federal	1966	N
896247	*Ship Shoal SA Blk 247*	LA00	995	Offshore-Federal		
	Alias for: (**896246**) **Ship Shoal SA Blk 246** [BLOCK]					
896248	*Ship Shoal SA Blk 248*	LA00	995	Offshore-Federal		
	Alias for: (**896271**) **Ship Shoal SA Blk 271** [BLOCK]					
896249	*Ship Shoal SA Blk 249*	LA00	995	Offshore-Federal		
	Alias for: (**896271**) **Ship Shoal SA Blk 271** [BLOCK]					
896250	*Ship Shoal SA Blk 250*	LA00	995	Offshore-Federal		
	Alias for: (**896274**) **Ship Shoal SA Blk 274** [BLOCK]					
896251	*Ship Shoal SA Blk 251*	LA00	995	Offshore-Federal		
	Alias for: (**896274**) **Ship Shoal SA Blk 274** [BLOCK]					
896252	*Ship Shoal SA Blk 252*	LA00	995	Offshore-Federal		
	Alias for: (**896253**) **Ship Shoal SA Blk 253** [BLOCK]					
896253	Ship Shoal SA Blk 253	LA00	995	Offshore-Federal	1962	ON
896256	*Ship Shoal SA Blk 256*	LA00	995	Offshore-Federal		
	Alias for: (**896239**) **Ship Shoal SA Blk 239** [BLOCK]					
896258	*Ship Shoal SA Blk 258*	LA00	995	Offshore-Federal		
	Alias for: (**896259**) **Ship Shoal SA Blk 259** [BLOCK]					
896259	Ship Shoal SA Blk 259	LA00	995	Offshore-Federal	1982	N
896263	Ship Shoal SA Blk 263	LA00	995	Offshore-Federal	1991	N
896266	*Ship Shoal SA Blk 266*	LA00	995	Offshore-Federal		
	Alias for: (**896253**) **Ship Shoal SA Blk 253** [BLOCK]					
896268	*Ship Shoal SA Blk 268*	LA00	995	Offshore-Federal		
	Alias for: (**896274**) **Ship Shoal SA Blk 274** [BLOCK]					
896269	*Ship Shoal SA Blk 269*	LA00	995	Offshore-Federal		
	Alias for: (**896274**) **Ship Shoal SA Blk 274** [BLOCK]					
896270	*Ship Shoal SA Blk 270*	LA00	995	Offshore-Federal		
	Alias for: (**896271**) **Ship Shoal SA Blk 271** [BLOCK]					
896271	Ship Shoal SA Blk 271	LA00	995	Offshore-Federal	1965	ON
896272	Ship Shoal SA Blk 272	LA00	995	Offshore-Federal	1975	N
896274	Ship Shoal SA Blk 274	LA00	995	Offshore-Federal	1965	ON
896276	*Ship Shoal SA Blk 276*	LA00	995	Offshore-Federal		
	Alias for: (**896291**) **Ship Shoal SA Blk 291** [BLOCK]					
896277	*Ship Shoal SA Blk 277*	LA00	995	Offshore-Federal		
	Alias for: (**896291**) **Ship Shoal SA Blk 291** [BLOCK]					
896278	Ship Shoal SA Blk 278	LA00	995	Offshore-Federal	1986	N
896290	*Ship Shoal SA Blk 290*	LA00	995	Offshore-Federal		
	Alias for: (**896291**) **Ship Shoal SA Blk 291** [BLOCK]					
896291	Ship Shoal SA Blk 291	LA00	995	Offshore-Federal	1975	ONA
	PBI 896299					
896292	Ship Shoal SA Blk 292	LA00	995	Offshore-Federal	1965	ONA
	PBI 896291 & 896299					
896293	*Ship Shoal SA Blk 293*	LA00	995	Offshore-Federal		
	Alias for: (**896274**) **Ship Shoal SA Blk 274** [BLOCK]					
896295	*Ship Shoal SA Blk 295*	LA00	995	Offshore-Federal		
	Alias for: (**896296**) **Ship Shoal SA Blk 296** [BLOCK]					
896296	Ship Shoal SA Blk 296	LA00	995	Offshore-Federal	1968	N
896299	Ship Shoal SA Blk 299	LA00	995	Offshore-Federal	1965	ONA
896300	*Ship Shoal SA Blk 300*	LA00	995	Offshore-Federal		
	Alias for: (**896299**) **Ship Shoal SA Blk 299** [BLOCK]					
896301	*Ship Shoal SA Blk 301*	LA00	995	Offshore-Federal		
	Alias for: (**896299**) **Ship Shoal SA Blk 299** [BLOCK]					
896315	*Ship Shoal SA Blk 315*	LA00	995	Offshore-Federal		
	Alias for: (**896299**) **Ship Shoal SA Blk 299** [BLOCK]					
896316	*Ship Shoal SA Blk 316*	LA00	995	Offshore-Federal		
	Alias for: (**896323**) **Ship Shoal SA Blk 323** [BLOCK]					
896317	*Ship Shoal SA Blk 317*	LA00	995	Offshore-Federal		
	Alias for: (**896323**) **Ship Shoal SA Blk 323** [BLOCK]					
896320	Ship Shoal SA Blk 320	LA00	995	Offshore-Federal	1972	N
896321	Ship Shoal SA Blk 321	LA00	995	Offshore-Federal	1984	N
896322	*Ship Shoal SA Blk 322*	LA00	995	Offshore-Federal		
	Alias for: (**896323**) **Ship Shoal SA Blk 323** [BLOCK]					
896323	Ship Shoal SA Blk 323	LA00	995	Offshore-Federal	1982	ONA
896331	Ship Shoal SA Blk 331	LA00	995	Offshore-Federal	1990	ON
896332	Ship Shoal SA Blk 332	LA00	995	Offshore-Federal	1983	ON
896343	Ship Shoal SA Blk 343	LA00	995	Offshore-Federal	1974	N
896349	Ship Shoal SA Blk 349	LA00	995	Offshore-Federal	1994	O
896350	*Ship Shoal SA Blk 350*	LA00	995	Offshore-Federal		
	Alias for: (**896351**) **Ship Shoal SA Blk 351** [BLOCK]					
896351	Ship Shoal SA Blk 351	LA00	995	Offshore-Federal	1986	O
896353	Ship Shoal SA Blk 353	LA00	995	Offshore-Federal	1989	O
896352	*Ship Shoal SA Blk 354*	LA00	995	Offshore-Federal		
	Alias for: (**896332**) **Ship Shoal SA Blk 332** [BLOCK]					
896356	*Ship Shoal SA Blk 356*	LA00	995	Offshore-Federal		
	Alias for: (**834947**) **Ewing Bank Blk 947** [BLOCK]					
896359	*Ship Shoal SA Blk 359*	LA00	995	Offshore-Federal		
	Alias for: (**896349**) **Ship Shoal SA Blk 349** [BLOCK]					
896360	*Ship Shoal SA Blk 360*	LA00	995	Offshore-Federal		
	Alias for: (**896349**) **Ship Shoal SA Blk 349** [BLOCK]					
896364	Ship Shoal SA Blk 364	LA00	995	Offshore-Federal	1988	N
900207	*South Marsh Is NA Blk 207*	LA00	995	Offshore-Federal		
	Alias for: (**413824**) **Lighthouse Point** [BLOCK]					
900208	*South Marsh Is NA Blk 208*	LA00	995	Offshore-Federal		
	Alias for: (**413824**) **Lighthouse Point** [BLOCK]					
900211	*South Marsh Is NA Blk 211*	LA00	995	Offshore-Federal		
	Alias for: (**707758**) **Tiger Shoal** [MULTI]					
	Alias for: (**413824**) **Lighthouse Point** [MULTI]					
900212	*South Marsh Is NA Blk 212*	LA00	995	Offshore-Federal		
	Alias for: (**707758**) **Tiger Shoal** [MULTI]					
	Alias for: (**413824**) **Lighthouse Point** [MULTI]					
900217	*South Marsh Is NA Blk 217*	LA00	995	Offshore-Federal		
	Alias for: (**707758**) **Tiger Shoal** [BLOCK]					
900218	*South Marsh Is NA Blk 218*	LA00	995	Offshore-Federal		
	Alias for: (**707758**) **Tiger Shoal** [BLOCK]					
900219	*South Marsh Is NA Blk 219*	LA00	995	Offshore-Federal		
	Alias for: (**929050**) **Vermilion Blk 50** [MULTI]					
	Alias for: (**707758**) **Tiger Shoal** [MULTI]					
900221	*South Marsh Is NA Blk 221*	LA00	995	Offshore-Federal		
	Alias for: (**707758**) **Tiger Shoal** [BLOCK]					
900222	*South Marsh Is NA Blk 222*	LA00	995	Offshore-Federal		
	Alias for: (**707758**) **Tiger Shoal** [BLOCK]					
900229	*South Marsh Is NA Blk 229*	LA00	995	Offshore-Federal		
	Alias for: (**900236**) **South Marsh Is NA Blk 236** [BLOCK]					
900230	*South Marsh Is NA Blk 230*	LA00	995	Offshore-Federal		
	Alias for: (**900231**) **South Marsh Is NA Blk 231** [BLOCK]					
900231	South Marsh Is NA Blk 231	LA00	995	Offshore-Federal	1985	N
900232	*South Marsh Is NA Blk 232*	LA00	995	Offshore-Federal		
	Alias for: (**929071**) **Vermilion Blk 71** [BLOCK]					
900233	*South Marsh Is NA Blk 233*	LA00	995	Offshore-Federal		
	Alias for: (**929071**) **Vermilion Blk 71** [BLOCK]					
900234	*South Marsh Is NA Blk 234*	LA00	995	Offshore-Federal		
	Alias for: (**900235**) **South Marsh Is NA Blk 235** [BLOCK]					
900235	South Marsh Is NA Blk 235	LA00	995	Offshore-Federal	1977	ONA
	PBI 900236 & 900243					
900236	South Marsh Is NA Blk 236	LA00	995	Offshore-Federal	1982	ON
	PBI 900243					
900237	*South Marsh Is NA Blk 237*	LA00	995	Offshore-Federal		
	Alias for: (**900243**) **South Marsh Is NA Blk 243** [MULTI]					
	Alias for: (**900236**) **South Marsh Is NA Blk 236** [MULTI]					
900238	*South Marsh Is NA Blk 238*	LA00	995	Offshore-Federal		
	Alias for: (**900239**) **South Marsh Is NA Blk 239** [BLOCK]					
900239	South Marsh Is NA Blk 239	LA00	995	Offshore-Federal	1981	ON
900240	*South Marsh Is NA Blk 240*	LA00	995	Offshore-Federal		
	Alias for: (**829047**) **Eugene Island Blk 47** [BLOCK]					
900241	South Marsh Is NA Blk 241	LA00	995	Offshore-Federal	1978	ONA
900242	*South Marsh Is NA Blk 242*	LA00	995	Offshore-Federal		
	Alias for: (**900243**) **South Marsh Is NA Blk 243** [BLOCK]					
900243	South Marsh Is NA Blk 243	LA00	995	Offshore-Federal	1974	N
900244	*South Marsh Is NA Blk 244*	LA00	995	Offshore-Federal		
	Alias for: (**900243**) **South Marsh Is NA Blk 243** [BLOCK]					
900249	South Marsh Is NA Blk 249	LA00	995	Offshore-Federal	1973	N
900250	*South Marsh Is NA Blk 250*	LA00	995	Offshore-Federal		
	Alias for: (**900249**) **South Marsh Is NA Blk 249** [BLOCK]					
900252	South Marsh Is NA Blk 252	LA00	995	Offshore-Federal	1978	N
900253	*South Marsh Is NA Blk 253*	LA00	995	Offshore-Federal		
	Alias for: (**900252**) **South Marsh Is NA Blk 252** [BLOCK]					
900255	South Marsh Is NA Blk 255	LA00	995	Offshore-Federal	1993	N
900256	*South Marsh Is NA Blk 256*	LA00	995	Offshore-Federal		
	Alias for: (**900265**) **South Marsh Is NA Blk 265** [BLOCK]					
900257	South Marsh Is NA Blk 257	LA00	995	Offshore-Federal	1977	N
900260	*South Marsh Is NA Blk 260*	LA00	995	Offshore-Federal		
	Alias for: (**900261**) **South Marsh Is NA Blk 261** [COMB]					
900261	South Marsh Is NA Blk 261	LA00	995	Offshore-Federal	1973	N
900265	South Marsh Is NA Blk 265	LA00	995	Offshore-Federal	1977	N
900267	South Marsh Is NA Blk 267	LA00	995	Offshore-Federal	1973	N
900268	*South Marsh Is NA Blk 268*	LA00	995	Offshore-Federal		
	Alias for: (**900269**) **South Marsh Is NA Blk 269** [BLOCK]					
900269	South Marsh Is NA Blk 269	LA00	995	Offshore-Federal	1973	ON
900273	South Marsh Is NA Blk 273	LA00	995	Offshore-Federal	1980	N
900274	South Marsh Is NA Blk 274	LA00	995	Offshore-Federal	1983	N
900275	*South Marsh Is NA Blk 275*	LA00	995	Offshore-Federal		
	Alias for: (**929131**) **Vermilion Blk 131** [BLOCK]					
900280	*South Marsh Is NA Blk 280*	LA00	995	Offshore-Federal		
	Alias for: (**900269**) **South Marsh Is NA Blk 269** [BLOCK]					
900281	*South Marsh Is NA Blk 281*	LA00	995	Offshore-Federal		
	Alias for: (**900269**) **South Marsh Is NA Blk 269** [BLOCK]					
900287	*South Marsh Is NA Blk 287*	LA00	995	Offshore-Federal		
	Alias for: (**899009**) **South Marsh Island Blk 9** [BLOCK]					
900288	*South Marsh Is NA Blk 288*	LA00	995	Offshore-Federal		
	Alias for: (**899009**) **South Marsh Island Blk 9** [BLOCK]					
901071	*South Marsh Is SA Blk 71*	LA00	995	Offshore-Federal		
	Alias for: (**901073**) **South Marsh Is SA Blk 73** [BLOCK]					
901072	*South Marsh Is SA Blk 72*	LA00	995	Offshore-Federal		
	Alias for: (**901073**) **South Marsh Is SA Blk 73** [BLOCK]					
901073	South Marsh Is SA Blk 73	LA00	995	Offshore-Federal	1963	ON
901075	*South Marsh Is SA Blk 75*	LA00	995	Offshore-Federal		
	Alias for: (**901076**) **South Marsh Is SA Blk 76** [BLOCK]					
901076	South Marsh Is SA Blk 76	LA00	995	Offshore-Federal	1964	N
901077	*South Marsh Is SA Blk 77*	LA00	995	Offshore-Federal		
	Alias for: (**901079**) **South Marsh Is SA Blk 79** [BLOCK]					
901078	*South Marsh Is SA Blk 78*	LA00	995	Offshore-Federal		
	Alias for: (**901079**) **South Marsh Is SA Blk 79** [BLOCK]					
901079	South Marsh Is SA Blk 79	LA00	995	Offshore-Federal	1963	N
901080	*South Marsh Is SA Blk 80*	LA00	995	Offshore-Federal		
	Alias for: (**901079**) **South Marsh Is SA Blk 79** [BLOCK]					
901081	South Marsh Is SA Blk 81	LA00	995	Offshore-Federal	1987	N
901090	*South Marsh Is SA Blk 90*	LA00	995	Offshore-Federal		
	Alias for: (**901099**) **South Marsh Is SA Blk 99** [BLOCK]					
901094	*South Marsh Is SA Blk 94*	LA00	995	Offshore-Federal		
	Alias for: (**901079**) **South Marsh Is SA Blk 79** [BLOCK]					
901095	*South Marsh Is SA Blk 95*	LA00	995	Offshore-Federal		
	Alias for: (**829266**) **Eugene Island Blk 266** [BLOCK]					

Field Code	Field Name/ Alias/Remarks	State/ Sub	Co Code	County	Disc Year	Field Type
901096	*South Marsh Is SA Blk 96*	LA00	995	Offshore-Federal		
	Alias for: (**829266**) **Eugene Island Blk 266** [BLOCK]					
901097	*South Marsh Is SA Blk 97*	LA00	995	Offshore-Federal		
	Alias for: (**901107**) **South Marsh Is SA Blk 107** [BLOCK]					
901099	South Marsh Is SA Blk 99	LA00	995	Offshore-Federal	1980	ONA
901105	*South Marsh Is SA Blk 105*	LA00	995	Offshore-Federal		
	Alias for: (**901115**) **South Marsh Is SA Blk 115** [BLOCK]					
901106	*South Marsh Is SA Blk 106*	LA00	995	Offshore-Federal		
	Alias for: (**901115**) **South Marsh Is SA Blk 115** [MULTI]					
	Alias for: (**901099**) **South Marsh Is SA Blk 99** [MULTI]					
901107	South Marsh Is SA Blk 107	LA00	995	Offshore-Federal	1964	ONA
901108	*South Marsh Is SA Blk 108*	LA00	995	Offshore-Federal		
	Alias for: (**901107**) **South Marsh Is SA Blk 107** [BLOCK]					
901109	*South Marsh Is SA Blk 109*	LA00	995	Offshore-Federal		
	Alias for: (**829266**) **Eugene Island Blk 266** [BLOCK]					
901112	*South Marsh Is SA Blk 112*	LA00	995	Offshore-Federal		
	Alias for: (**901113**) **South Marsh Is SA Blk 113** [BLOCK]					
901113	South Marsh Is SA Blk 113	LA00	995	Offshore-Federal	1979	N
901114	*South Marsh Is SA Blk 114*	LA00	995	Offshore-Federal		
	Alias for: (**901107**) **South Marsh Is SA Blk 107** [BLOCK]					
901115	South Marsh Is SA Blk 115	LA00	995	Offshore-Federal	1971	ON
901116	*South Marsh Is SA Blk 116*	LA00	995	Offshore-Federal		
	Alias for: (**901115**) **South Marsh Is SA Blk 115** [BLOCK]					
901117	South Marsh Is SA Blk 117	LA00	995	Offshore-Federal	1986	N
901118	*South Marsh Is SA Blk 118*	LA00	995	Offshore-Federal		
	Alias for: (**901117**) **South Marsh Is SA Blk 117** [BLOCK]					
901122	*South Marsh Is SA Blk 122*	LA00	995	Offshore-Federal		
	Alias for: (**901115**) **South Marsh Is SA Blk 115** [BLOCK]					
901123	*South Marsh Is SA Blk 123*	LA00	995	Offshore-Federal		
	Alias for: (**901130**) **South Marsh Is SA Blk 130** [BLOCK]					
901125	*South Marsh Is SA Blk 125*	LA00	995	Offshore-Federal		
	Alias for: (**901128**) **South Marsh Is SA Blk 128** [BLOCK]					
901127	*South Marsh Is SA Blk 127*	LA00	995	Offshore-Federal		
	Alias for: (**901128**) **South Marsh Is SA Blk 128** [BLOCK]					
901128	South Marsh Is SA Blk 128	LA00	995	Offshore-Federal	1975	ON
901130	South Marsh Is SA Blk 130	LA00	995	Offshore-Federal	1973	ONA
901131	*South Marsh Is SA Blk 131*	LA00	995	Offshore-Federal		
	Alias for: (**901130**) **South Marsh Is SA Blk 130** [MULTI]					
	Alias for: (**901115**) **South Marsh Is SA Blk 115** [MULTI]					
901132	*South Marsh Is SA Blk 132*	LA00	995	Offshore-Federal		
	Alias for: (**901137**) **South Marsh Is SA Blk 137** [BLOCK]					
901133	*South Marsh Is SA Blk 133*	LA00	995	Offshore-Federal		
	Alias for: (**901137**) **South Marsh Is SA Blk 137** [BLOCK]					
901136	*South Marsh Is SA Blk 136*	LA00	995	Offshore-Federal		
	Alias for: (**901137**) **South Marsh Is SA Blk 137** [BLOCK]					
901137	South Marsh Is SA Blk 137	LA00	995	Offshore-Federal	1974	ON
901141	*South Marsh Is SA Blk 141*	LA00	995	Offshore-Federal		
	Alias for: (**901128**) **South Marsh Is SA Blk 128** [BLOCK]					
901142	South Marsh Is SA Blk 142	LA00	995	Offshore-Federal	1966	N
901143	*South Marsh Is SA Blk 143*	LA00	995	Offshore-Federal		
	Alias for: (**901142**) **South Marsh Is SA Blk 142** [BLOCK]					
901144	*South Marsh Is SA Blk 144*	LA00	995	Offshore-Federal		
	Alias for: (**901128**) **South Marsh Is SA Blk 128** [BLOCK]					
901146	South Marsh Is SA Blk 146	LA00	995	Offshore-Federal	1974	N
901147	*South Marsh Is SA Blk 147*	LA00	995	Offshore-Federal		
	Alias for: (**901146**) **South Marsh Is SA Blk 146** [BLOCK]					
901149	*South Marsh Is SA Blk 149*	LA00	995	Offshore-Federal		
	Alias for: (**901137**) **South Marsh Is SA Blk 137** [BLOCK]					
901150	*South Marsh Is SA Blk 150*	LA00	995	Offshore-Federal		
	Alias for: (**901137**) **South Marsh Is SA Blk 137** [BLOCK]					
901151	South Marsh Is SA Blk 151	LA00	995	Offshore-Federal	1990	N
901154	*South Marsh Is SA Blk 154*	LA00	995	Offshore-Federal		
	Alias for: (**901146**) **South Marsh Is SA Blk 146** [BLOCK]					
901155	South Marsh Is SA Blk 155	LA00	995	Offshore-Federal	1979	ONA
901156	*South Marsh Is SA Blk 156*	LA00	995	Offshore-Federal		
	Alias for: (**901155**) **South Marsh Is SA Blk 155** [BLOCK]					
901160	South Marsh Is SA Blk 160	LA00	995	Offshore-Federal	1981	OA
901161	*South Marsh Is SA Blk 161*	LA00	995	Offshore-Federal		
	Alias for: (**901155**) **South Marsh Is SA Blk 155** [BLOCK]					
901166	South Marsh Is SA Blk 166	LA00	995	Offshore-Federal	1974	N
901171	*South Marsh Is SA Blk 171*	LA00	995	Offshore-Federal		
	Alias for: (**901172**) **South Marsh Is SA Blk 172** [BLOCK]					
901172	South Marsh Is SA Blk 172	LA00	995	Offshore-Federal	1986	N
901173	*South Marsh Is SA Blk 173*	LA00	995	Offshore-Federal		
	Alias for: (**901175**) **South Marsh Is SA Blk 175** [BLOCK]					
901174	*South Marsh Is SA Blk 174*	LA00	995	Offshore-Federal		
	Alias for: (**901175**) **South Marsh Is SA Blk 175** [BLOCK]					
901175	South Marsh Is SA Blk 175	LA00	995	Offshore-Federal	1973	ON
901176	*South Marsh Is SA Blk 176*	LA00	995	Offshore-Federal		
	Alias for: (**901175**) **South Marsh Is SA Blk 175** [COMB]					
901184	South Marsh Is SA Blk 184	LA00	995	Offshore-Federal	1974	N
901189	*South Marsh Is SA Blk 189*	LA00	995	Offshore-Federal		
	Alias for: (**901175**) **South Marsh Is SA Blk 175** [BLOCK]					
901190	*South Marsh Is SA Blk 190*	LA00	995	Offshore-Federal		
	Alias for: (**901175**) **South Marsh Is SA Blk 175** [BLOCK]					
901192	South Marsh Is SA Blk 192	LA00	995	Offshore-Federal	1992	N
	PBI 901205					
901195	South Marsh Is SA Blk 195	LA00	995	Offshore-Federal	1992	ON
901205	South Marsh Is SA Blk 205	LA00	995	Offshore-Federal	1985	N
899001	South Marsh Island Blk 1	LA00	995	Offshore-Federal		
899006	South Marsh Island Blk 6	LA00	995	Offshore-Federal	1962	ONA
899007	*South Marsh Island Blk 7*	LA00	995	Offshore-Federal		
	Alias for: (**899006**) **South Marsh Island Blk 6** [BLOCK]					
899008	*South Marsh Island Blk 8*	LA00	995	Offshore-Federal		
	Alias for: (**899009**) **South Marsh Island Blk 9** [BLOCK]					
899009	South Marsh Island Blk 9	LA00	995	Offshore-Federal	1965	ON
899010	*South Marsh Island Blk 10*	LA00	995	Offshore-Federal		
	Alias for: (**899006**) **South Marsh Island Blk 6** [BLOCK]					
899011	*South Marsh Island Blk 11*	LA00	995	Offshore-Federal		
	Alias for: (**899006**) **South Marsh Island Blk 6** [BLOCK]					
899015	*South Marsh Island Blk 15*	LA00	995	Offshore-Federal		
	Alias for: (**929171**) **Vermilion Blk 171** [COMB]					
899016	South Marsh Island Blk 16	LA00	995	Offshore-Federal	1962	ON
899018	South Marsh Island Blk 18	LA00	995	Offshore-Federal	1989	O
899022	*South Marsh Island Blk 22*	LA00	995	Offshore-Federal		
	Alias for: (**899023**) **South Marsh Island Blk 23** [BLOCK]					
899023	South Marsh Island Blk 23	LA00	995	Offshore-Federal	1960	O
899027	South Marsh Island Blk 27	LA00	995	Offshore-Federal	1965	ON
899028	*South Marsh Island Blk 28*	LA00	995	Offshore-Federal		
	Alias for: (**929171**) **Vermilion Blk 171** [BLOCK]					
899029	*South Marsh Island Blk 29*	LA00	995	Offshore-Federal		
	Alias for: (**929191**) **Vermilion Blk 191** [BLOCK]					
899030	*South Marsh Island Blk 30*	LA00	995	Offshore-Federal		
	Alias for: (**899027**) **South Marsh Island Blk 27** [BLOCK]					
899033	*South Marsh Island Blk 33*	LA00	995	Offshore-Federal		
	Alias for: (**899038**) **South Marsh Island Blk 38** [BLOCK]					
899036	*South Marsh Island Blk 36*	LA00	995	Offshore-Federal		
	Alias for: (**899048**) **South Marsh Island Blk 48** [BLOCK]					
899037	*South Marsh Island Blk 37*	LA00	995	Offshore-Federal		
	Alias for: (**899048**) **South Marsh Island Blk 48** [BLOCK]					
899038	South Marsh Island Blk 38	LA00	995	Offshore-Federal	1963	ON
899041	South Marsh Island Blk 41	LA00	995	Offshore-Federal	1963	ON
899048	South Marsh Island Blk 48	LA00	995	Offshore-Federal	1961	ON
899049	*South Marsh Island Blk 49*	LA00	995	Offshore-Federal		
	Alias for: (**899048**) **South Marsh Island Blk 48** [BLOCK]					
899050	*South Marsh Island Blk 50*	LA00	995	Offshore-Federal		
	Alias for: (**899048**) **South Marsh Island Blk 48** [BLOCK]					
899051	*South Marsh Island Blk 51*	LA00	995	Offshore-Federal		
	Alias for: (**899048**) **South Marsh Island Blk 48** [BLOCK]					
899057	*South Marsh Island Blk 57*	LA00	995	Offshore-Federal		
	Alias for: (**901073**) **South Marsh Is SA Blk 73** [BLOCK]					
899058	*South Marsh Island Blk 58*	LA00	995	Offshore-Federal		
	Alias for: (**901073**) **South Marsh Is SA Blk 73** [BLOCK]					
899059	*South Marsh Island Blk 59*	LA00	995	Offshore-Federal		
	Alias for: (**901073**) **South Marsh Is SA Blk 73** [BLOCK]					
899060	*South Marsh Island Blk 60*	LA00	995	Offshore-Federal		
	Alias for: (**899066**) **South Marsh Island Blk 66** [BLOCK]					
899061	*South Marsh Island Blk 61*	LA00	995	Offshore-Federal		
	Alias for: (**899066**) **South Marsh Island Blk 66** [BLOCK]					
899066	South Marsh Island Blk 66	LA00	995	Offshore-Federal	1963	ON
899067	*South Marsh Island Blk 67*	LA00	995	Offshore-Federal		
	Alias for: (**899066**) **South Marsh Island Blk 66** [BLOCK]					
899069	*South Marsh Island Blk 69*	LA00	995	Offshore-Federal		
	Alias for: (**901073**) **South Marsh Is SA Blk 73** [BLOCK]					
909001	South Pass Blk 1	LA00	995	Offshore-Federal	1968	OA
909006	*South Pass Blk 6*	LA00	995	Offshore-Federal		
	Alias for: (**909061**) **South Pass Blk 61** [BLOCK]					
909017	*South Pass Blk 17*	LA00	995	Offshore-Federal		
	Alias for: (**909061**) **South Pass Blk 61** [BLOCK]					
909020	South Pass Blk 20	LA00	995	Offshore-Federal	1956	N
909021	South Pass Blk 21	LA00	995	Offshore-Federal	1956	ON
909023	*South Pass Blk 23*	LA00	995	Offshore-Federal		
	Alias for: (**909027**) **South Pass Blk 27** [BLOCK]					
909026	South Pass Blk 26	LA00	995	Offshore-Federal	1957	N
909027	South Pass Blk 27	LA00	995	Offshore-Federal	1954	ONA
909028	*South Pass Blk 28*	LA00	995	Offshore-Federal		
	Alias for: (**909027**) **South Pass Blk 27** [BLOCK]					
909030	South Pass Blk 30	LA00	995	Offshore-Federal	1955	N
909033	*South Pass Blk 33*	LA00	995	Offshore-Federal		
	Alias for: (**909049**) **South Pass Blk 49** [BLOCK]					
909034	*South Pass Blk 34*	LA00	995	Offshore-Federal		
	Alias for: (**909049**) **South Pass Blk 49** [BLOCK]					
909037	*South Pass Blk 37*	LA00	995	Offshore-Federal		
	Alias for: (**909027**) **South Pass Blk 27** [BLOCK]					
909038	South Pass Blk 38	LA00	995	Offshore-Federal	1962	ON
909039	South Pass Blk 39	LA00	995	Offshore-Federal		
909042	South Pass Blk 42	LA00	995	Offshore-Federal	1956	N
909043	South Pass Blk 43	LA00	995	Offshore-Federal	1989	ONA
909045	South Pass Blk 45	LA00	995	Offshore-Federal	1981	N
909046	*South Pass Blk 46*	LA00	995	Offshore-Federal		
	Alias for: (**909045**) **South Pass Blk 45** [BLOCK]					
909047	*South Pass Blk 47*	LA00	995	Offshore-Federal		
	Alias for: (**909049**) **South Pass Blk 49** [BLOCK]					
909048	*South Pass Blk 48*	LA00	995	Offshore-Federal		
	Alias for: (**909049**) **South Pass Blk 49** [BLOCK]					
909049	South Pass Blk 49	LA00	995	Offshore-Federal	1974	ONA
909050	*South Pass Blk 50*	LA00	995	Offshore-Federal		
	Alias for: (**909052**) **South Pass Blk 52** [BLOCK]					
909051	*South Pass Blk 51*	LA00	995	Offshore-Federal		
	Alias for: (**909052**) **South Pass Blk 52** [BLOCK]					
909052	South Pass Blk 52	LA00	995	Offshore-Federal	1968	ONA
909054	South Pass Blk 54	LA00	995	Offshore-Federal	1969	ON
	PBI 909045					
909055	*South Pass Blk 55*	LA00	995	Offshore-Federal		
	Alias for: (**909054**) **South Pass Blk 54** [BLOCK]					
909056	*South Pass Blk 56*	LA00	995	Offshore-Federal		
	Alias for: (**913078**) **South Pass SA Blk 78** [BLOCK]					
909057	*South Pass Blk 57*	LA00	995	Offshore-Federal		
	Alias for: (**913078**) **South Pass SA Blk 78** [BLOCK]					
909058	*South Pass Blk 58*	LA00	995	Offshore-Federal		
	Alias for: (**913078**) **South Pass SA Blk 78** [MULTI]					
	Alias for: (**942109**) **West Delta Blk 109** [MULTI]					
909059	*South Pass Blk 59*	LA00	995	Offshore-Federal		
	Alias for: (**909061**) **South Pass Blk 61** [BLOCK]					
909060	*South Pass Blk 60*	LA00	995	Offshore-Federal		
	Alias for: (**909061**) **South Pass Blk 61** [BLOCK]					
909061	South Pass Blk 61	LA00	995	Offshore-Federal	1955	ON
911062	South Pass EA Blk 62	LA00	995	Offshore-Federal	1965	ONA
911064	*South Pass EA Blk 64*	LA00	995	Offshore-Federal		
	Alias for: (**911065**) **South Pass EA Blk 65** [BLOCK]					
911065	South Pass EA Blk 65	LA00	995	Offshore-Federal	1969	OA
911066	*South Pass EA Blk 66*	LA00	995	Offshore-Federal		
	Alias for: (**909061**) **South Pass Blk 61** [BLOCK]					
911067	*South Pass EA Blk 67*	LA00	995	Offshore-Federal		
	Alias for: (**909061**) **South Pass Blk 61** [BLOCK]					
911070	*South Pass EA Blk 70*	LA00	995	Offshore-Federal		
	Alias for: (**909061**) **South Pass Blk 61** [BLOCK]					
911072	South Pass EA Blk 72	LA00	995	Offshore-Federal	1990	N
911073	*South Pass EA Blk 73*	LA00	995	Offshore-Federal		
	Alias for: (**909049**) **South Pass Blk 49** [BLOCK]					
913074	*South Pass SA Blk 74*	LA00	995	Offshore-Federal		
	Alias for: (**913083**) **South Pass SA Blk 83** [BLOCK]					
913075	*South Pass SA Blk 75*	LA00	995	Offshore-Federal		
	Alias for: (**913083**) **South Pass SA Blk 83** [BLOCK]					
913077	*South Pass SA Blk 77*	LA00	995	Offshore-Federal		
	Alias for: (**913078**) **South Pass SA Blk 78** [BLOCK]					
913078	South Pass SA Blk 78	LA00	995	Offshore-Federal	1973	ON
	PBI 942109					
913082	*South Pass SA Blk 82*	LA00	995	Offshore-Federal		
	Alias for: (**913083**) **South Pass SA Blk 83** [BLOCK]					
913083	South Pass SA Blk 83	LA00	995	Offshore-Federal	1984	ONA
913086	*South Pass SA Blk 86*	LA00	995	Offshore-Federal		
	Alias for: (**913089**) **South Pass SA Blk 89** [BLOCK]					

Field Code	Field Name/ Alias/Remarks	State/ Sub	Co Code	County	Disc Year	Field Type
913087	*South Pass SA Blk 87*	LA00	995	Offshore-Federal		
	Alias for: (**913089**) **South Pass SA Blk 89** [BLOCK]					
913088	*South Pass SA Blk 88*	LA00	995	Offshore-Federal		
	Alias for: (**913089**) **South Pass SA Blk 89** [BLOCK]					
913089	South Pass SA Blk 89	LA00	995	Offshore-Federal	1969	ONA
913093	*South Pass SA Blk 93*	LA00	995	Offshore-Federal		
	Alias for: (**913089**) **South Pass SA Blk 89** [BLOCK]					
913094	*South Pass SA Blk 94*	LA00	995	Offshore-Federal		
	Alias for: (**913089**) **South Pass SA Blk 89** [BLOCK]					
916001	South Pelto Blk 1	LA00	995	Offshore-Federal	1981	OA
916002	South Pelto Blk 2	LA00	995	Offshore-Federal	1982	N
916005	South Pelto Blk 5	LA00	995	Offshore-Federal	1995	N
916006	South Pelto Blk 6	LA00	995	Offshore-Federal	1993	N
916008	*South Pelto Blk 8*	LA00	995	Offshore-Federal		
	Alias for: (**916013**) **South Pelto Blk 13** [BLOCK]					
916009	*South Pelto Blk 9*	LA00	995	Offshore-Federal		
	Alias for: (**916010**) **South Pelto Blk 10** [BLOCK]					
916010	South Pelto Blk 10	LA00	995	Offshore-Federal	1975	ON
916011	*South Pelto Blk 11*	LA00	995	Offshore-Federal		
	Alias for: (**916020**) **South Pelto Blk 20** [BLOCK]					
916012	*South Pelto Blk 12*	LA00	995	Offshore-Federal		
	Alias for: (**916020**) **South Pelto Blk 20** [BLOCK]					
916013	South Pelto Blk 13	LA00	995	Offshore-Federal	1976	ON
916015	South Pelto Blk 15	LA00	995	Offshore-Federal	1982	N
916018	South Pelto Blk 18	LA00	995	Offshore-Federal	1979	O
916019	*South Pelto Blk 19*	LA00	995	Offshore-Federal		
	Alias for: (**916020**) **South Pelto Blk 20** [BLOCK]					
916020	South Pelto Blk 20	LA00	995	Offshore-Federal	1951	ONA
916023	South Pelto Blk 23	LA00	995	Offshore-Federal	1962	ONA
916025	*South Pelto Blk 25*	LA00	995	Offshore-Federal		
	Alias for: (**919052**) **South Timbalier Blk 52** [BLOCK]					
919021	South Timbalier Blk 21	LA00	995	Offshore-Federal	1957	O
919022	*South Timbalier Blk 22*	LA00	995	Offshore-Federal		
	Alias for: (**919021**) **South Timbalier Blk 21** [BLOCK]					
919023	*South Timbalier Blk 23*	LA00	995	Offshore-Federal		
	Alias for: (**803002**) **Bay Marchand Blk 2** [BLOCK]					
919024	*South Timbalier Blk 24*	LA00	995	Offshore-Federal		
	Alias for: (**803002**) **Bay Marchand Blk 2** [BLOCK]					
919026	*South Timbalier Blk 26*	LA00	995	Offshore-Federal		
	Alias for: (**803002**) **Bay Marchand Blk 2** [BLOCK]					
919027	*South Timbalier Blk 27*	LA00	995	Offshore-Federal		
	Alias for: (**919021**) **South Timbalier Blk 21** [BLOCK]					
919028	*South Timbalier Blk 28*	LA00	995	Offshore-Federal		
	Alias for: (**919021**) **South Timbalier Blk 21** [BLOCK]					
919029	*South Timbalier Blk 29*	LA00	995	Offshore-Federal		
	Alias for: (**919037**) **South Timbalier Blk 37** [BLOCK]					
919030	South Timbalier Blk 30	LA00	995	Offshore-Federal	1979	N
919031	*South Timbalier Blk 31*	LA00	995	Offshore-Federal		
	Alias for: (**919036**) **South Timbalier Blk 36** [BLOCK]					
919034	South Timbalier Blk 34	LA00	995	Offshore-Federal	1949	ON
919035	*South Timbalier Blk 35*	LA00	995	Offshore-Federal		
	Alias for: (**919036**) **South Timbalier Blk 36** [BLOCK]					
919036	South Timbalier Blk 36	LA00	995	Offshore-Federal	1974	ONA
919037	South Timbalier Blk 37	LA00	995	Offshore-Federal	1974	ONA
919038	*South Timbalier Blk 38*	LA00	995	Offshore-Federal		
	Alias for: (**919037**) **South Timbalier Blk 37** [BLOCK]					
919050	*South Timbalier Blk 50*	LA00	995	Offshore-Federal		
	Alias for: (**919052**) **South Timbalier Blk 52** [BLOCK]					
919051	*South Timbalier Blk 51*	LA00	995	Offshore-Federal		
	Alias for: (**919052**) **South Timbalier Blk 52** [BLOCK]					
919052	South Timbalier Blk 52	LA00	995	Offshore-Federal	1950	O
919053	*South Timbalier Blk 53*	LA00	995	Offshore-Federal		
	Alias for: (**919052**) **South Timbalier Blk 52** [BLOCK]					
919054	South Timbalier Blk 54	LA00	995	Offshore-Federal	1955	ON
919055	*South Timbalier Blk 55*	LA00	995	Offshore-Federal		
	Alias for: (**919054**) **South Timbalier Blk 54** [BLOCK]					
919059	South Timbalier Blk 59	LA00	995	Offshore-Federal	1979	N
919063	*South Timbalier Blk 63*	LA00	995	Offshore-Federal		
	Alias for: (**919086**) **South Timbalier Blk 86** [BLOCK]					
919066	*South Timbalier Blk 66*	LA00	995	Offshore-Federal		
	Alias for: (**919054**) **South Timbalier Blk 54** [BLOCK]					
919067	*South Timbalier Blk 67*	LA00	995	Offshore-Federal		
	Alias for: (**919054**) **South Timbalier Blk 54** [BLOCK]					
919068	*South Timbalier Blk 68*	LA00	995	Offshore-Federal		
	Alias for: (**919054**) **South Timbalier Blk 54** [BLOCK]					
919071	South Timbalier Blk 71	LA00	995	Offshore-Federal		
919072	*South Timbalier Blk 72*	LA00	995	Offshore-Federal		
	Alias for: (**916023**) **South Pelto Blk 23** [BLOCK]					
919075	South Timbalier Blk 75	LA00	995	Offshore-Federal	1988	N
919076	South Timbalier Blk 76	LA00	995	Offshore-Federal	1986	N
919077	South Timbalier Blk 77	LA00	995	Offshore-Federal	1984	N
919086	South Timbalier Blk 86	LA00	995	Offshore-Federal	1956	ONA
919087	*South Timbalier Blk 87*	LA00	995	Offshore-Federal		
	Alias for: (**919086**) **South Timbalier Blk 86** [BLOCK]					
919099	*South Timbalier Blk 99*	LA00	995	Offshore-Federal		
	Alias for: (**919111**) **South Timbalier Blk 111** [BLOCK]					
919100	*South Timbalier Blk 100*	LA00	995	Offshore-Federal		
	Alias for: (**919111**) **South Timbalier Blk 111** [BLOCK]					
919106	*South Timbalier Blk 106*	LA00	995	Offshore-Federal		
	Alias for: (**919107**) **South Timbalier Blk 107** [BLOCK]					
919107	South Timbalier Blk 107	LA00	995	Offshore-Federal	1989	N
919111	South Timbalier Blk 111	LA00	995	Offshore-Federal	1984	N
919112	*South Timbalier Blk 112*	LA00	995	Offshore-Federal		
	Alias for: (**919111**) **South Timbalier Blk 111** [BLOCK]					
919128	*South Timbalier Blk 128*	LA00	995	Offshore-Federal		
	Alias for: (**919135**) **South Timbalier Blk 135** [BLOCK]					
919129	*South Timbalier Blk 129*	LA00	995	Offshore-Federal		
	Alias for: (**919135**) **South Timbalier Blk 135** [BLOCK]					
919130	*South Timbalier Blk 130*	LA00	995	Offshore-Federal		
	Alias for: (**919131**) **South Timbalier Blk 131** [BLOCK]					
919131	South Timbalier Blk 131	LA00	995	Offshore-Federal	1958	ON
919132	*South Timbalier Blk 132*	LA00	995	Offshore-Federal		
	Alias for: (**919131**) **South Timbalier Blk 131** [BLOCK]					
919133	*South Timbalier Blk 133*	LA00	995	Offshore-Federal		
	Alias for: (**919131**) **South Timbalier Blk 131** [BLOCK]					
919134	*South Timbalier Blk 134*	LA00	995	Offshore-Federal		
	Alias for: (**919135**) **South Timbalier Blk 135** [BLOCK]					
919135	South Timbalier Blk 135	LA00	995	Offshore-Federal	1956	ONA
919136	*South Timbalier Blk 136*	LA00	995	Offshore-Federal		
	Alias for: (**919135**) **South Timbalier Blk 135** [BLOCK]					
919140	South Timbalier Blk 140	LA00	995	Offshore-Federal	1970	N
919143	*South Timbalier Blk 143*	LA00	995	Offshore-Federal		
	Alias for: (**919172**) **South Timbalier Blk 172** [BLOCK]					
919144	*South Timbalier Blk 144*	LA00	995	Offshore-Federal		
	Alias for: (**919172**) **South Timbalier Blk 172** [BLOCK]					
919145	*South Timbalier Blk 145*	LA00	995	Offshore-Federal		
	Alias for: (**919172**) **South Timbalier Blk 172** [BLOCK]					
919146	South Timbalier Blk 146	LA00	995	Offshore-Federal	1978	N
919147	*South Timbalier Blk 147*	LA00	995	Offshore-Federal		
	Alias for: (**919146**) **South Timbalier Blk 146** [BLOCK]					
919148	*South Timbalier Blk 148*	LA00	995	Offshore-Federal		
	Alias for: (**919176**) **South Timbalier Blk 176** [BLOCK]					
919149	*South Timbalier Blk 149*	LA00	995	Offshore-Federal		
	Alias for: (**919176**) **South Timbalier Blk 176** [BLOCK]					
919151	*South Timbalier Blk 151*	LA00	995	Offshore-Federal		
	Alias for: (**919135**) **South Timbalier Blk 135** [BLOCK]					
919152	*South Timbalier Blk 152*	LA00	995	Offshore-Federal		
	Alias for: (**919135**) **South Timbalier Blk 135** [BLOCK]					
919156	South Timbalier Blk 156	LA00	995	Offshore-Federal	1975	N
919160	*South Timbalier Blk 160*	LA00	995	Offshore-Federal		
	Alias for: (**919176**) **South Timbalier Blk 176** [BLOCK]					
919161	*South Timbalier Blk 161*	LA00	995	Offshore-Federal		
	Alias for: (**919176**) **South Timbalier Blk 176** [BLOCK]					
919162	*South Timbalier Blk 162*	LA00	995	Offshore-Federal		
	Alias for: (**919176**) **South Timbalier Blk 176** [BLOCK]					
919163	South Timbalier Blk 163	LA00	995	Offshore-Federal	1976	N
919164	*South Timbalier Blk 164*	LA00	995	Offshore-Federal		
	Alias for: (**919172**) **South Timbalier Blk 172** [BLOCK]					
919165	*South Timbalier Blk 165*	LA00	995	Offshore-Federal		
	Alias for: (**919172**) **South Timbalier Blk 172** [BLOCK]					
919166	*South Timbalier Blk 166*	LA00	995	Offshore-Federal		
	Alias for: (**919172**) **South Timbalier Blk 172** [BLOCK]					
919169	*South Timbalier Blk 169*	LA00	995	Offshore-Federal		
	Alias for: (**919196**) **South Timbalier Blk 196** [BLOCK]					
919170	*South Timbalier Blk 170*	LA00	995	Offshore-Federal		
	Alias for: (**919196**) **South Timbalier Blk 196** [BLOCK]					
919171	*South Timbalier Blk 171*	LA00	995	Offshore-Federal		
	Alias for: (**919172**) **South Timbalier Blk 172** [BLOCK]					
919172	South Timbalier Blk 172	LA00	995	Offshore-Federal	1965	N
919173	*South Timbalier Blk 173*	LA00	995	Offshore-Federal		
	Alias for: (**919172**) **South Timbalier Blk 172** [BLOCK]					
919175	*South Timbalier Blk 175*	LA00	995	Offshore-Federal		
	Alias for: (**919176**) **South Timbalier Blk 176** [BLOCK]					
919176	South Timbalier Blk 176	LA00	995	Offshore-Federal	1963	ONA
919177	*South Timbalier Blk 177*	LA00	995	Offshore-Federal		
	Alias for: (**919176**) **South Timbalier Blk 176** [BLOCK]					
919179	*South Timbalier Blk 179*	LA00	995	Offshore-Federal		
	Alias for: (**919185**) **South Timbalier Blk 185** [BLOCK]					
919182	*South Timbalier Blk 182*	LA00	995	Offshore-Federal		
	Alias for: (**844095**) **Grand Isle SA Blk 95** [BLOCK]					
919184	*South Timbalier Blk 184*	LA00	995	Offshore-Federal		
	Alias for: (**919185**) **South Timbalier Blk 185** [BLOCK]					
919185	South Timbalier Blk 185	LA00	995	Offshore-Federal	1967	N
919186	*South Timbalier Blk 186*	LA00	995	Offshore-Federal		
	Alias for: (**919185**) **South Timbalier Blk 185** [BLOCK]					
919188	*South Timbalier Blk 188*	LA00	995	Offshore-Federal		
	Alias for: (**919176**) **South Timbalier Blk 176** [BLOCK]					
919189	*South Timbalier Blk 189*	LA00	995	Offshore-Federal		
	Alias for: (**919176**) **South Timbalier Blk 176** [BLOCK]					
919190	South Timbalier Blk 190	LA00	995	Offshore-Federal	1965	N
919192	*South Timbalier Blk 192*	LA00	995	Offshore-Federal		
	Alias for: (**919172**) **South Timbalier Blk 172** [BLOCK]					
919193	*South Timbalier Blk 193*	LA00	995	Offshore-Federal		
	Alias for: (**919172**) **South Timbalier Blk 172** [BLOCK]					
919194	*South Timbalier Blk 194*	LA00	995	Offshore-Federal		
	Alias for: (**919172**) **South Timbalier Blk 172** [BLOCK]					
919195	*South Timbalier Blk 195*	LA00	995	Offshore-Federal		
	Alias for: (**919196**) **South Timbalier Blk 196** [BLOCK]					
919196	South Timbalier Blk 196	LA00	995	Offshore-Federal	1966	N
919197	South Timbalier Blk 197	LA00	995	Offshore-Federal	1988	N
919198	South Timbalier Blk 198	LA00	995	Offshore-Federal	1988	N
919200	South Timbalier Blk 200	LA00	995	Offshore-Federal	1981	N
919203	*South Timbalier Blk 203*	LA00	995	Offshore-Federal		
	Alias for: (**919190**) **South Timbalier Blk 190** [BLOCK]					
919205	*South Timbalier Blk 205*	LA00	995	Offshore-Federal		
	Alias for: (**919206**) **South Timbalier Blk 206** [MULTI]					
	Alias for: (**846045**) **Green Canyon Blk 45** [MULTI]					
919206	South Timbalier Blk 206	LA00	995	Offshore-Federal	1984	N
919214	*South Timbalier SA Blk 214*	LA00	995	Offshore-Federal		
	Alias for: (**919198**) **South Timbalier Blk 198** [BLOCK]					
921219	South Timbalier SA Blk 219	LA00	995	Offshore-Federal	1963	N
921221	South Timbalier SA Blk 221	LA00	995	Offshore-Federal	1984	N
921224	South Timbalier SA Blk 224	LA00	995	Offshore-Federal	1989	ON
	PBI 919206					
921225	South Timbalier SA Blk 225	LA00	995	Offshore-Federal	1985	N
921226	*South Timbalier SA Blk 226*	LA00	995	Offshore-Federal		
	Alias for: (**921225**) **South Timbalier SA Blk 225** [BLOCK]					
921228	South Timbalier SA Blk 228	LA00	995	Offshore-Federal	1965	N
921231	*South Timbalier SA Blk 231*	LA00	995	Offshore-Federal		
	Alias for: (**921228**) **South Timbalier SA Blk 228** [BLOCK]					
921242	South Timbalier SA Blk 242	LA00	995	Offshore-Federal	1985	N
921245	South Timbalier SA Blk 245	LA00	995	Offshore-Federal	1966	N
921246	*South Timbalier SA Blk 246*	LA00	995	Offshore-Federal		
	Alias for: (**921245**) **South Timbalier SA Blk 245** [BLOCK]					
921251	*South Timbalier SA Blk 251*	LA00	995	Offshore-Federal		
	Alias for: (**921264**) **South Timbalier SA Blk 264** [BLOCK]					
921252	*South Timbalier SA Blk 252*	LA00	995	Offshore-Federal		
	Alias for: (**921264**) **South Timbalier SA Blk 264** [BLOCK]					
921260	South Timbalier SA Blk 260	LA00	995	Offshore-Federal	1986	N
921264	South Timbalier SA Blk 264	LA00	995	Offshore-Federal	1983	N
921265	South Timbalier SA Blk 265	LA00	995	Offshore-Federal	1988	N
921267	South Timbalier SA Blk 267	LA00	995	Offshore-Federal	1987	O
921275	South Timbalier SA Blk 275	LA00	995	Offshore-Federal	1990	O
921276	*South Timbalier SA Blk 276*	LA00	995	Offshore-Federal		
	Alias for: (**921295**) **South Timbalier SA Blk 295** [BLOCK]					
921277	South Timbalier SA Blk 277	LA00	995	Offshore-Federal	1993	N
921279	*South Timbalier SA Blk 279*	LA00	995	Offshore-Federal		
	Alias for: (**921292**) **South Timbalier SA Blk 292** [BLOCK]					
921287	South Timbalier SA Blk 287	LA00	995	Offshore-Federal	1986	N
921288	South Timbalier SA Blk 288	LA00	995	Offshore-Federal	1965	O
921290	South Timbalier SA Blk 290	LA00	995	Offshore-Federal	1987	O
921292	South Timbalier SA Blk 292	LA00	995	Offshore-Federal	1982	N
921295	South Timbalier SA Blk 295	LA00	995	Offshore-Federal	1984	N

Field Code	Field Name/ Alias/Remarks	State/ Sub	Co Code	County	Disc Year	Field Type
921297	*South Timbalier SA Blk 297*	LA00	995	Offshore-Federal		
	Alias for: (**921301**) **South Timbalier SA Blk 301** [COMB]					
921299	*South Timbalier SA Blk 299*	LA00	995	Offshore-Federal		
	Alias for: (**921300**) **South Timbalier SA Blk 300** [BLOCK]					
921300	South Timbalier SA Blk 300	LA00	995	Offshore-Federal	1981	ON
921301	South Timbalier SA Blk 301	LA00	995	Offshore-Federal	1982	N
	PBI 921300					
921302	*South Timbalier SA Blk 302*	LA00	995	Offshore-Federal		
	Alias for: (**921301**) **South Timbalier SA Blk 301** [BLOCK]					
921314	South Timbalier SA Blk 314	LA00	995	Offshore-Federal	1987	N
921227	South Timbalier SA 227	LA00	995	Offshore-Federal	1993	N
707758	Tiger Shoal	LA00	995	Offshore-Federal	1958	ON
929004	Vermilion Blk 4	LA00	995	Offshore-Federal	1963	N
929014	Vermilion Blk 14	LA00	995	Offshore-Federal	1956	N
929017	*Vermilion Blk 17*	LA00	995	Offshore-Federal		
	Alias for: (**929024**) **Vermilion Blk 24** [BLOCK]					
929021	*Vermilion Blk 21*	LA00	995	Offshore-Federal		
	Alias for: (**929039**) **Vermilion Blk 39** [BLOCK]					
929022	*Vermilion Blk 22*	LA00	995	Offshore-Federal		
	Alias for: (**929039**) **Vermilion Blk 39** [BLOCK]					
929023	*Vermilion Blk 23*	LA00	995	Offshore-Federal		
	Alias for: (**929039**) **Vermilion Blk 39** [BLOCK]					
929024	Vermilion Blk 24	LA00	995	Offshore-Federal	1982	N
	PBI 929039					
929025	*Vermilion Blk 25*	LA00	995	Offshore-Federal		
	Alias for: (**929014**) **Vermilion Blk 14** [BLOCK]					
929026	*Vermilion Blk 26*	LA00	995	Offshore-Federal		
	Alias for: (**929014**) **Vermilion Blk 14** [BLOCK]					
929027	*Vermilion Blk 27*	LA00	995	Offshore-Federal		
	Alias for: (**929014**) **Vermilion Blk 14** [BLOCK]					
929028	*Vermilion Blk 28*	LA00	995	Offshore-Federal		
	Alias for: (**929014**) **Vermilion Blk 14** [BLOCK]					
929030	*Vermilion Blk 30*	LA00	995	Offshore-Federal		
	Alias for: (**929050**) **Vermilion Blk 50** [BLOCK]					
929031	*Vermilion Blk 31*	LA00	995	Offshore-Federal		
	Alias for: (**929050**) **Vermilion Blk 50** [BLOCK]					
929034	*Vermilion Blk 34*	LA00	995	Offshore-Federal		
	Alias for: (**929014**) **Vermilion Blk 14** [BLOCK]					
929035	*Vermilion Blk 35*	LA00	995	Offshore-Federal		
	Alias for: (**929046**) **Vermilion Blk 46** [MULTI]					
	Alias for: (**929014**) **Vermilion Blk 14** [MULTI]					
929036	*Vermilion Blk 36*	LA00	995	Offshore-Federal		
	Alias for: (**929014**) **Vermilion Blk 14** [BLOCK]					
929037	*Vermilion Blk 37*	LA00	995	Offshore-Federal		
	Alias for: (**929039**) **Vermilion Blk 39** [BLOCK]					
929038	*Vermilion Blk 38*	LA00	995	Offshore-Federal		
	Alias for: (**929039**) **Vermilion Blk 39** [BLOCK]					
929039	Vermilion Blk 39	LA00	995	Offshore-Federal	1949	ON
929040	*Vermilion Blk 40*	LA00	995	Offshore-Federal		
	Alias for: (**929039**) **Vermilion Blk 39** [BLOCK]					
929041	Vermilion Blk 41	LA00	995	Offshore-Federal	1993	N
929042	*Vermilion Blk 42*	LA00	995	Offshore-Federal		
	Alias for: (**929039**) **Vermilion Blk 39** [BLOCK]					
929045	*Vermilion Blk 45*	LA00	995	Offshore-Federal		
	Alias for: (**929076**) **Vermilion Blk 76** [BLOCK]					
929046	Vermilion Blk 46	LA00	995	Offshore-Federal	1956	ON
929050	Vermilion Blk 50	LA00	995	Offshore-Federal	1977	ONA
929051	*Vermilion Blk 51*	LA00	995	Offshore-Federal		
	Alias for: (**929050**) **Vermilion Blk 50** [BLOCK]					
929052	*Vermilion Blk 52*	LA00	995	Offshore-Federal		
	Alias for: (**929071**) **Vermilion Blk 71** [BLOCK]					
929054	Vermilion Blk 54	LA00	995	Offshore-Federal	1963	N
929057	*Vermilion Blk 57*	LA00	995	Offshore-Federal		
	Alias for: (**929076**) **Vermilion Blk 76** [BLOCK]					
929058	*Vermilion Blk 58*	LA00	995	Offshore-Federal		
	Alias for: (**929076**) **Vermilion Blk 76** [BLOCK]					
929060	Vermilion Blk 60	LA00	995	Offshore-Federal	1975	N
929061	*Vermilion Blk 61*	LA00	995	Offshore-Federal		
	Alias for: (**929060**) **Vermilion Blk 60** [ALTER]					
929062	*Vermilion Blk 62*	LA00	995	Offshore-Federal		
	Alias for: (**929060**) **Vermilion Blk 60** [BLOCK]					
929064	Vermilion Blk 64	LA00	995	Offshore-Federal	1975	N
929065	*Vermilion Blk 65*	LA00	995	Offshore-Federal		
	Alias for: (**929076**) **Vermilion Blk 76** [BLOCK]					
929066	*Vermilion Blk 66*	LA00	995	Offshore-Federal		
	Alias for: (**929076**) **Vermilion Blk 76** [BLOCK]					
929067	*Vermilion Blk 67*	LA00	995	Offshore-Federal		
	Alias for: (**929076**) **Vermilion Blk 76** [BLOCK]					
929068	*Vermilion Blk 68*	LA00	995	Offshore-Federal		
	Alias for: (**929076**) **Vermilion Blk 76** [BLOCK]					
929069	Vermilion Blk 69	LA00	995	Offshore-Federal	1984	N
929071	Vermilion Blk 71	LA00	995	Offshore-Federal	1948	ON
929072	*Vermilion Blk 72*	LA00	995	Offshore-Federal		
	Alias for: (**929071**) **Vermilion Blk 71** [BLOCK]					
929073	*Vermilion Blk 73*	LA00	995	Offshore-Federal		
	Alias for: (**929071**) **Vermilion Blk 71** [BLOCK]					
929075	*Vermilion Blk 75*	LA00	995	Offshore-Federal		
	Alias for: (**929076**) **Vermilion Blk 76** [BLOCK]					
929076	Vermilion Blk 76	LA00	995	Offshore-Federal	1949	N
929077	*Vermilion Blk 77*	LA00	995	Offshore-Federal		
	Alias for: (**929076**) **Vermilion Blk 76** [BLOCK]					
929078	*Vermilion Blk 78*	LA00	995	Offshore-Federal		
	Alias for: (**929076**) **Vermilion Blk 76** [BLOCK]					
929084	Vermilion Blk 84	LA00	995	Offshore-Federal	1977	N
929086	Vermilion Blk 86	LA00	995	Offshore-Federal	1957	N
929088	Vermilion Blk 88	LA00	995	Offshore-Federal	1983	N
929095	Vermilion Blk 95	LA00	995	Offshore-Federal	1988	N
929096	*Vermilion Blk 96*	LA00	995	Offshore-Federal		
	Alias for: (**929086**) **Vermilion Blk 86** [COMB]					
929097	*Vermilion Blk 97*	LA00	995	Offshore-Federal		
	Alias for: (**929086**) **Vermilion Blk 86** [BLOCK]					
929101	*Vermilion Blk 101*	LA00	995	Offshore-Federal		
	Alias for: (**929102**) **Vermilion Blk 102** [BLOCK]					
929102	Vermilion Blk 102	LA00	995	Offshore-Federal	1956	N
929103	*Vermilion Blk 103*	LA00	995	Offshore-Federal		
	Alias for: (**929120**) **Vermilion Blk 120** [BLOCK]					
929104	*Vermilion Blk 104*	LA00	995	Offshore-Federal		
	Alias for: (**929120**) **Vermilion Blk 120** [BLOCK]					
929107	Vermilion Blk 107	LA00	995	Offshore-Federal	1985	N
929109	*Vermilion Blk 109*	LA00	995	Offshore-Federal		
	Alias for: (**929114**) **Vermilion Blk 114** [BLOCK]					
929112	Vermilion Blk 112	LA00	995	Offshore-Federal	1993	N
929114	Vermilion Blk 114	LA00	995	Offshore-Federal	1983	N
929115	Vermilion Blk 115	LA00	995	Offshore-Federal	1962	N
929116	*Vermilion Blk 116*	LA00	995	Offshore-Federal		
	Alias for: (**929107**) **Vermilion Blk 107** [COMB]					
929117	*Vermilion Blk 117*	LA00	995	Offshore-Federal		
	Alias for: (**929107**) **Vermilion Blk 107** [BLOCK]					
929119	*Vermilion Blk 119*	LA00	995	Offshore-Federal		
	Alias for: (**929120**) **Vermilion Blk 120** [BLOCK]					
929120	Vermilion Blk 120	LA00	995	Offshore-Federal	1957	ON
929122	Vermilion Blk 122	LA00	995	Offshore-Federal	1981	ONA
929124	*Vermilion Blk 124*	LA00	995	Offshore-Federal		
	Alias for: (**929120**) **Vermilion Blk 120** [BLOCK]					
929128	Vermilion Blk 128	LA00	995	Offshore-Federal	1988	N
929129	Vermilion Blk 129	LA00	995	Offshore-Federal	1961	N
929131	Vermilion Blk 131	LA00	995	Offshore-Federal	1960	N
	PBI 929112					
929143	*Vermilion Blk 143*	LA00	995	Offshore-Federal		
	Alias for: (**929159**) **Vermilion Blk 159** [BLOCK]					
929144	*Vermilion Blk 144*	LA00	995	Offshore-Federal		
	Alias for: (**929159**) **Vermilion Blk 159** [BLOCK]					
929145	*Vermilion Blk 145*	LA00	995	Offshore-Federal		
	Alias for: (**929159**) **Vermilion Blk 159** [BLOCK]					
929146	*Vermilion Blk 146*	LA00	995	Offshore-Federal		
	Alias for: (**929147**) **Vermilion Blk 147** [BLOCK]					
929147	Vermilion Blk 147	LA00	995	Offshore-Federal	1972	N
929148	*Vermilion Blk 148*	LA00	995	Offshore-Federal		
	Alias for: (**929155**) **Vermilion Blk 155** [BLOCK]					
929153	Vermilion Blk 153	LA00	995	Offshore-Federal	1966	N
929155	Vermilion Blk 155	LA00	995	Offshore-Federal	1975	N
929156	*Vermilion Blk 156*	LA00	995	Offshore-Federal		
	Alias for: (**929155**) **Vermilion Blk 155** [BLOCK]					
929159	Vermilion Blk 159	LA00	995	Offshore-Federal	1976	N
929160	*Vermilion Blk 160*	LA00	995	Offshore-Federal		
	Alias for: (**929162**) **Vermilion Blk 162** [MULTI]					
	Alias for: (**929159**) **Vermilion Blk 159** [MULTI]					
929161	*Vermilion Blk 161*	LA00	995	Offshore-Federal		
	Alias for: (**929162**) **Vermilion Blk 162** [BLOCK]					
929162	Vermilion Blk 162	LA00	995	Offshore-Federal	1962	N
929164	Vermilion Blk 164	LA00	995	Offshore-Federal	1957	ON
929165	*Vermilion Blk 165*	LA00	995	Offshore-Federal		
	Alias for: (**929164**) **Vermilion Blk 164** [BLOCK]					
929167	Vermilion Blk 167	LA00	995	Offshore-Federal	1986	O
929171	Vermilion Blk 171	LA00	995	Offshore-Federal	1965	ONA
929172	*Vermilion Blk 172*	LA00	995	Offshore-Federal		
	Alias for: (**929171**) **Vermilion Blk 171** [BLOCK]					
929175	Vermilion Blk 175	LA00	995	Offshore-Federal	1991	N
929178	*Vermilion Blk 178*	LA00	995	Offshore-Federal		
	Alias for: (**929164**) **Vermilion Blk 164** [BLOCK]					
929179	*Vermilion Blk 179*	LA00	995	Offshore-Federal		
	Alias for: (**929164**) **Vermilion Blk 164** [BLOCK]					
929182	Vermilion Blk 182	LA00	995	Offshore-Federal	1971	ON
929187	Vermilion Blk 187	LA00	995	Offshore-Federal	1987	N
929189	Vermilion Blk 189	LA00	995	Offshore-Federal	1964	N
929190	*Vermilion Blk 190*	LA00	995	Offshore-Federal		
	Alias for: (**929193**) **Vermilion Blk 193** [COMB]					
929191	Vermilion Blk 191	LA00	995	Offshore-Federal	1963	ON
929193	Vermilion Blk 193	LA00	995	Offshore-Federal	1964	N
929199	*Vermilion Blk 199*	LA00	995	Offshore-Federal		
	Alias for: (**929200**) **Vermilion Blk 200** [BLOCK]					
929200	Vermilion Blk 200	LA00	995	Offshore-Federal	1969	ONA
929201	*Vermilion Blk 201*	LA00	995	Offshore-Federal		
	Alias for: (**929182**) **Vermilion Blk 182** [MULTI]					
	Alias for: (**929202**) **Vermilion Blk 202** [MULTI]					
929202	Vermilion Blk 202	LA00	995	Offshore-Federal	1990	N
	PBI 929182					
929203	*Vermilion Blk 203*	LA00	995	Offshore-Federal		
	Alias for: (**929200**) **Vermilion Blk 200** [BLOCK]					
929207	Vermilion Blk 207	LA00	995	Offshore-Federal	1991	N
929213	*Vermilion Blk 213*	LA00	995	Offshore-Federal		
	Alias for: (**929214**) **Vermilion Blk 214** [BLOCK]					
929214	Vermilion Blk 214	LA00	995	Offshore-Federal	1971	ON
929215	Vermilion Blk 215	LA00	995	Offshore-Federal	1967	N
929216	Vermilion Blk 216	LA00	995	Offshore-Federal	1986	N
929217	*Vermilion Blk 217*	LA00	995	Offshore-Federal		
	Alias for: (**929218**) **Vermilion Blk 218** [BLOCK]					
929218	Vermilion Blk 218	LA00	995	Offshore-Federal	1965	ONA
929221	Vermilion Blk 221	LA00	995	Offshore-Federal	1981	N
929223	Vermilion Blk 223	LA00	995	Offshore-Federal	1984	N
929225	*Vermilion Blk 225*	LA00	995	Offshore-Federal		
	Alias for: (**929218**) **Vermilion Blk 218** [BLOCK]					
929226	*Vermilion Blk 226*	LA00	995	Offshore-Federal		
	Alias for: (**929218**) **Vermilion Blk 218** [BLOCK]					
929228	*Vermilion Blk 228*	LA00	995	Offshore-Federal		
	Alias for: (**929215**) **Vermilion Blk 215** [BLOCK]					
929232	*Vermilion Blk 232*	LA00	995	Offshore-Federal		
	Alias for: (**901073**) **South Marsh Is SA Blk 73** [BLOCK]					
929236	Vermilion Blk 236	LA00	995	Offshore-Federal	1971	N
929237	*Vermilion Blk 237*	LA00	995	Offshore-Federal		
	Alias for: (**929218**) **Vermilion Blk 218** [BLOCK]					
929241	Vermilion Blk 241	LA00	995	Offshore-Federal	1975	N
929242	*Vermilion Blk 242*	LA00	995	Offshore-Federal		
	Alias for: (**929241**) **Vermilion Blk 241** [BLOCK]					
929245	Vermilion Blk 245	LA00	995	Offshore-Federal	1962	ON
929246	*Vermilion Blk 246*	LA00	995	Offshore-Federal		
	Alias for: (**929245**) **Vermilion Blk 245** [BLOCK]					
929247	*Vermilion Blk 247*	LA00	995	Offshore-Federal		
	Alias for: (**931255**) **Vermilion SA Blk 255** [BLOCK]					
929248	*Vermilion Blk 248*	LA00	995	Offshore-Federal		
	Alias for: (**931255**) **Vermilion SA Blk 255** [BLOCK]					
929249	Vermilion Blk 249	LA00	995	Offshore-Federal	1989	N
	PBI 931250					
929250	Vermilion Blk 250	LA00	995	Offshore-Federal	1963	ON
929251	*Vermilion Blk 251*	LA00	995	Offshore-Federal		
	Alias for: (**929250**) **Vermilion Blk 250** [BLOCK]					
931252	*Vermilion SA Blk 252*	LA00	995	Offshore-Federal		
	Alias for: (**931273**) **Vermilion SA Blk 273** [MULTI]					
	Alias for: (**929250**) **Vermilion Blk 250** [MULTI]					
931253	*Vermilion SA Blk 253*	LA00	995	Offshore-Federal		
	Alias for: (**929250**) **Vermilion Blk 250** [MULTI]					
	Alias for: (**931273**) **Vermilion SA Blk 273** [MULTI]					
931255	Vermilion SA Blk 255	LA00	995	Offshore-Federal	1965	ON

Field Code	Field Name/ Alias/Remarks	State/ Sub	Co Code	County	Disc Year	Field Type
931256	*Vermilion SA Blk 256*	LA00	995	Offshore-Federal		
	Alias for: (**931255**) **Vermilion SA Blk 255** [BLOCK]					
931257	Vermilion SA Blk 257	LA00	995	Offshore-Federal	1989	N
931258	*Vermilion SA Blk 258*	LA00	995	Offshore-Federal		
	Alias for: (**931265**) **Vermilion SA Blk 265** [MULTI]					
	Alias for: (**929245**) **Vermilion Blk 245** [MULTI]					
931260	*Vermilion SA Blk 260*	LA00	995	Offshore-Federal		
	Alias for: (**931262**) **Vermilion SA Blk 262** [BLOCK]					
931261	*Vermilion SA Blk 261*	LA00	995	Offshore-Federal		
	Alias for: (**931262**) **Vermilion SA Blk 262** [BLOCK]					
931262	Vermilion SA Blk 262	LA00	995	Offshore-Federal	1975	N
931264	*Vermilion SA Blk 264*	LA00	995	Offshore-Federal		
	Alias for: (**931265**) **Vermilion SA Blk 265** [BLOCK]					
931265	Vermilion SA Blk 265	LA00	995	Offshore-Federal	1970	ON
931266	Vermilion SA Blk 266	LA00	995	Offshore-Federal	1992	N
931267	*Vermilion SA Blk 267*	LA00	995	Offshore-Federal		
	Alias for: (**931255**) **Vermilion SA Blk 255** [BLOCK]					
931268	*Vermilion SA Blk 268*	LA00	995	Offshore-Federal		
	Alias for: (**931255**) **Vermilion SA Blk 255** [BLOCK]					
931271	*Vermilion SA Blk 271*	LA00	995	Offshore-Federal		
	Alias for: (**931273**) **Vermilion SA Blk 273** [COMB]					
931273	Vermilion SA Blk 273	LA00	995	Offshore-Federal	1964	N
931274	*Vermilion SA Blk 274*	LA00	995	Offshore-Federal		
	Alias for: (**931288**) **Vermilion SA Blk 288** [BLOCK]					
931275	Vermilion SA Blk 275	LA00	995	Offshore-Federal	1990	N
931276	*Vermilion SA Blk 276*	LA00	995	Offshore-Federal		
	Alias for: (**931287**) **Vermilion SA Blk 287** [BLOCK]					
931277	*Vermilion SA Blk 277*	LA00	995	Offshore-Federal		
	Alias for: (**931287**) **Vermilion SA Blk 287** [BLOCK]					
931279	*Vermilion SA Blk 279*	LA00	995	Offshore-Federal		
	Alias for: (**931284**) **Vermilion SA Blk 284** [BLOCK]					
931281	*Vermilion SA Blk 281*	LA00	995	Offshore-Federal		
	Alias for: (**826271**) **East Cameron SA Blk 271** [BLOCK]					
931282	*Vermilion SA Blk 282*	LA00	995	Offshore-Federal		
	Alias for: (**826271**) **East Cameron SA Blk 271** [BLOCK]					
931284	Vermilion SA Blk 284	LA00	995	Offshore-Federal	1989	N
931287	Vermilion SA Blk 287	LA00	995	Offshore-Federal	1976	N
931288	Vermilion SA Blk 288	LA00	995	Offshore-Federal	1964	N
931289	*Vermilion SA Blk 289*	LA00	995	Offshore-Federal		
	Alias for: (**931288**) **Vermilion SA Blk 288** [BLOCK]					
931292	Vermilion SA Blk 292	LA00	995	Offshore-Federal		
931296	Vermilion SA Blk 296	LA00	995	Offshore-Federal	1993	N
931297	*Vermilion SA Blk 297*	LA00	995	Offshore-Federal		
	Alias for: (**931306**) **Vermilion SA Blk 306** [BLOCK]					
931298	*Vermilion SA Blk 298*	LA00	995	Offshore-Federal		
	Alias for: (**931318**) **Vermilion SA Blk 318** [BLOCK]					
931302	*Vermilion SA Blk 302*	LA00	995	Offshore-Federal		
	Alias for: (**931320**) **Vermilion SA Blk 320** [BLOCK]					
931306	Vermilion SA Blk 306	LA00	995	Offshore-Federal	1995	N
931310	Vermilion SA Blk 310	LA00	995	Offshore-Federal	1977	N
931313	Vermilion SA Blk 313	LA00	995	Offshore-Federal	1966	ON
	PBI 931310					
931314	*Vermilion SA Blk 314*	LA00	995	Offshore-Federal		
	Alias for: (**931315**) **Vermilion SA Blk 315** [BLOCK]					
931315	Vermilion SA Blk 315	LA00	995	Offshore-Federal	1980	OA
931318	Vermilion SA Blk 318	LA00	995	Offshore-Federal	1982	N
931320	Vermilion SA Blk 320	LA00	995	Offshore-Federal	1972	N
931321	*Vermilion SA Blk 321*	LA00	995	Offshore-Federal		
	Alias for: (**931320**) **Vermilion SA Blk 320** [BLOCK]					
931325	*Vermilion SA Blk 325*	LA00	995	Offshore-Federal		
	Alias for: (**931320**) **Vermilion SA Blk 320** [BLOCK]					
931326	*Vermilion SA Blk 326*	LA00	995	Offshore-Federal		
	Alias for: (**931320**) **Vermilion SA Blk 320** [BLOCK]					
931328	Vermilion SA Blk 328	LA00	995	Offshore-Federal	1990	N
931329	Vermilion SA Blk 329	LA00	995	Offshore-Federal	1976	N
931330	*Vermilion SA Blk 330*	LA00	995	Offshore-Federal		
	Alias for: (**931331**) **Vermilion SA Blk 331** [BLOCK]					
931331	Vermilion SA Blk 331	LA00	995	Offshore-Federal	1974	ON
931332	Vermilion SA Blk 332	LA00	995	Offshore-Federal	1993	O
931338	*Vermilion SA Blk 338*	LA00	995	Offshore-Federal		
	Alias for: (**931329**) **Vermilion SA Blk 329** [BLOCK]					
931339	*Vermilion SA Blk 339*	LA00	995	Offshore-Federal		
	Alias for: (**931340**) **Vermilion SA Blk 340** [BLOCK]					
931340	Vermilion SA Blk 340	LA00	995	Offshore-Federal	1972	ON
931342	Vermilion SA Blk 342	LA00	995	Offshore-Federal	1987	N
931348	Vermilion SA Blk 348	LA00	995	Offshore-Federal	1978	N
931352	*Vermilion SA Blk 352*	LA00	995	Offshore-Federal		
	Alias for: (**931359**) **Vermilion SA Blk 359** [BLOCK]					
931359	Vermilion SA Blk 359	LA00	995	Offshore-Federal	1988	N
931362	*Vermilion SA Blk 362*	LA00	995	Offshore-Federal		
	Alias for: (**931370**) **Vermilion SA Blk 370** [BLOCK]					
931363	*Vermilion SA Blk 363*	LA00	995	Offshore-Federal		
	Alias for: (**931370**) **Vermilion SA Blk 370** [BLOCK]					
931369	Vermilion SA Blk 369	LA00	995	Offshore-Federal	1975	ON
931370	Vermilion SA Blk 370	LA00	995	Offshore-Federal	1975	ON
	PBI 931369					
931371	Vermilion SA Blk 371	LA00	995	Offshore-Federal	1993	O
931372	*Vermilion SA Blk 372*	LA00	995	Offshore-Federal		
	Alias for: (**931370**) **Vermilion SA Blk 370** [BLOCK]					
931379	Vermilion SA Blk 379	LA00	995	Offshore-Federal	1987	N
931380	Vermilion SA Blk 380	LA00	995	Offshore-Federal	1974	N
931381	*Vermilion SA Blk 381*	LA00	995	Offshore-Federal		
	Alias for: (**931380**) **Vermilion SA Blk 380** [BLOCK]					
931386	*Vermilion SA Blk 386*	LA00	995	Offshore-Federal		
	Alias for: (**931369**) **Vermilion SA Blk 369** [BLOCK]					
931392	Vermilion SA Blk 392	LA00	995	Offshore-Federal	1982	N
931395	*Vermilion SA Blk 395*	LA00	995	Offshore-Federal		
	Alias for: (**931412**) **Vermilion SA Blk 412** [BLOCK]					
931397	Vermilion SA Blk 397	LA00	995	Offshore-Federal	1977	N
931398	Vermilion SA Blk 398	LA00	995	Offshore-Federal	1993	N
931399	Vermilion SA Blk 399	LA00	995	Offshore-Federal		
931404	*Vermilion SA Blk 404*	LA00	995	Offshore-Federal		
	Alias for: (**931412**) **Vermilion SA Blk 412** [BLOCK]					
931407	Vermilion SA Blk 407	LA00	995	Offshore-Federal	1980	N
931409	*Vermilion SA Blk 409*	LA00	995	Offshore-Federal		
	Alias for: (**931410**) **Vermilion SA Blk 410** [BLOCK]					
931410	Vermilion SA Blk 410	LA00	995	Offshore-Federal	1995	N
931412	Vermilion SA Blk 412	LA00	995	Offshore-Federal	1987	N
933022	Viosca Knoll Blk 22	LA00	995	Offshore-Federal	1990	N
	PBI 886990					
933024	Viosca Knoll Blk 24	LA00	995	Offshore-Federal	1988	N
933027	Viosca Knoll Blk 27	LA00	995	Offshore-Federal	1990	N
933031	Viosca Knoll Blk 31	LA00	995	Offshore-Federal	1987	N
933032	Viosca Knoll Blk 32	LA00	995	Offshore-Federal	1987	N
933068	*Viosca Knoll Blk 68*	LA00	995	Offshore-Federal		
	Alias for: (**933069**) **Viosca Knoll Blk 69** [BLOCK]					
933069	Viosca Knoll Blk 69	LA00	995	Offshore-Federal	1990	N
933074	Viosca Knoll Blk 74	LA00	995	Offshore-Federal	1987	N
933076	Viosca Knoll Blk 76	LA00	995	Offshore-Federal	1992	O
933117	*Viosca Knoll Blk 117*	LA00	995	Offshore-Federal		
	Alias for: (**933074**) **Viosca Knoll Blk 74** [BLOCK]					
933118	*Viosca Knoll Blk 118*	LA00	995	Offshore-Federal		
	Alias for: (**933074**) **Viosca Knoll Blk 74** [BLOCK]					
933124	Viosca Knoll Blk 124	LA00	995	Offshore-Federal	1989	N
933156	Viosca Knoll Blk 156	LA00	995	Offshore-Federal	1989	N
933161	Viosca Knoll Blk 161	LA00	995	Offshore-Federal	1989	N
933203	*Viosca Knoll Blk 203*	LA00	995	Offshore-Federal		
	Alias for: (**933204**) **Viosca Knoll Blk 204** [BLOCK]					
933204	Viosca Knoll Blk 204	LA00	995	Offshore-Federal	1985	N
933208	*Viosca Knoll Blk 208*	LA00	995	Offshore-Federal		
	Alias for: (**933252**) **Viosca Knoll Blk 252** [BLOCK]					
933209	Viosca Knoll Blk 209	LA00	995	Offshore-Federal	1988	N
933212	*Viosca Knoll Blk 212*	LA00	995	Offshore-Federal		
	Alias for: (**933256**) **Viosca Knoll Blk 256** [BLOCK]					
933213	Viosca Knoll Blk 213	LA00	995	Offshore-Federal	1990	N
933252	Viosca Knoll Blk 252	LA00	995	Offshore-Federal	1994	N
933256	Viosca Knoll Blk 256	LA00	995	Offshore-Federal	1990	N
933294	Viosca Knoll Blk 294	LA00	995	Offshore-Federal	1988	N
933693	*Viosca Knoll Blk 693*	LA00	995	Offshore-Federal		
	Alias for: (**868259**) **Main Pass EA Blk 259** [BLOCK]					
933694	*Viosca Knoll Blk 694*	LA00	995	Offshore-Federal		
	Alias for: (**868259**) **Main Pass EA Blk 259** [BLOCK]					
933698	*Viosca Knoll Blk 698*	LA00	995	Offshore-Federal		
	Alias for: (**868255**) **Main Pass EA Blk 255** [BLOCK]					
933780	Viosca Knoll Blk 780	LA00	995	Offshore-Federal	1986	N
933783	Viosca Knoll Blk 783	LA00	995	Offshore-Federal	1985	N
933813	*Viosca Knoll Blk 813*	LA00	995	Offshore-Federal		
	Alias for: (**870308**) **Main Pass SA Blk 308** [BLOCK]					
933814	*Viosca Knoll Blk 814*	LA00	995	Offshore-Federal		
	Alias for: (**870308**) **Main Pass SA Blk 308** [BLOCK]					
933817	Viosca Knoll Blk 817	LA00	995	Offshore-Federal	1993	ON
933818	*Viosca Knoll Blk 818*	LA00	995	Offshore-Federal		
	Alias for: (**933817**) **Viosca Knoll Blk 817** [BLOCK]					
933825	Viosca Knoll Blk 825	LA00	995	Offshore-Federal	1988	ON
933826	*Viosca Knoll Blk 826*	LA00	995	Offshore-Federal		
	Alias for: (**933825**) **Viosca Knoll Blk 825** [BLOCK]					
933862	Viosca Knoll Blk 862	LA00	995	Offshore-Federal	1985	O
933864	Viosca Knoll Blk 864	LA00	995	Offshore-Federal	1976	O
933869	*Viosca Knoll Blk 869*	LA00	995	Offshore-Federal		
	Alias for: (**933825**) **Viosca Knoll Blk 825** [BLOCK]					
933873	Viosca Knoll Blk 873	LA00	995	Offshore-Federal	1988	N
933899	*Viosca Knoll Blk 899*	LA00	995	Offshore-Federal		
	Alias for: (**911062**) **South Pass EA Blk 62** [BLOCK]					
933900	*Viosca Knoll Blk 900*	LA00	995	Offshore-Federal		
	Alias for: (**911062**) **South Pass EA Blk 62** [BLOCK]					
933912	*Viosca Knoll Blk 912*	LA00	995	Offshore-Federal		
	Alias for: (**933956**) **Viosca Knoll Blk 956** [BLOCK]					
933915	Viosca Knoll Blk 915	LA00	995	Offshore-Federal	1993	O
933956	Viosca Knoll Blk 956	LA00	995	Offshore-Federal	1985	N
933957	*Viosca Knoll Blk 957*	LA00	995	Offshore-Federal		
	Alias for: (**933956**) **Viosca Knoll Blk 956** [BLOCK]					
933986	Viosca Knoll Blk 986	LA00	995	Offshore-Federal	1988	N
933989	*Viosca Knoll Blk 989*	LA00	995	Offshore-Federal		
	Alias for: (**933990**) **Viosca Knoll Blk 990** [BLOCK]					
933990	Viosca Knoll Blk 990	LA00	995	Offshore-Federal	1981	O
935016	West Cameron Blk 16	LA00	995	Offshore-Federal		
935017	West Cameron Blk 17	LA00	995	Offshore-Federal	1962	ON
935018	*West Cameron Blk 18*	LA00	995	Offshore-Federal		
	Alias for: (**935017**) **West Cameron Blk 17** [BLOCK]					
935020	*West Cameron Blk 20*	LA00	995	Offshore-Federal		
	Alias for: (**935045**) **West Cameron Blk 45** [BLOCK]					
935021	*West Cameron Blk 21*	LA00	995	Offshore-Federal		
	Alias for: (**935045**) **West Cameron Blk 45** [BLOCK]					
935022	*West Cameron Blk 22*	LA00	995	Offshore-Federal		
	Alias for: (**935045**) **West Cameron Blk 45** [BLOCK]					
935028	West Cameron Blk 28	LA00	995	Offshore-Federal	1972	N
935033	West Cameron Blk 33	LA00	995	Offshore-Federal	1957	N
935034	*West Cameron Blk 34*	LA00	995	Offshore-Federal		
	Alias for: (**935066**) **West Cameron Blk 66** [BLOCK]					
935035	*West Cameron Blk 35*	LA00	995	Offshore-Federal		
	Alias for: (**935066**) **West Cameron Blk 66** [BLOCK]					
935036	*West Cameron Blk 36*	LA00	995	Offshore-Federal		
	Alias for: (**935066**) **West Cameron Blk 66** [BLOCK]					
935040	West Cameron Blk 40	LA00	995	Offshore-Federal	1955	N
935041	West Cameron Blk 41	LA00	995	Offshore-Federal	1973	N
935043	*West Cameron Blk 43*	LA00	995	Offshore-Federal		
	Alias for: (**935045**) **West Cameron Blk 45** [BLOCK]					
935044	*West Cameron Blk 44*	LA00	995	Offshore-Federal		
	Alias for: (**935045**) **West Cameron Blk 45** [BLOCK]					
935045	West Cameron Blk 45	LA00	995	Offshore-Federal	1949	ON
935047	*West Cameron Blk 47*	LA00	995	Offshore-Federal		
	Alias for: (**935017**) **West Cameron Blk 17** [BLOCK]					
935048	*West Cameron Blk 48*	LA00	995	Offshore-Federal		
	Alias for: (**935017**) **West Cameron Blk 17** [BLOCK]					
935049	West Cameron Blk 49	LA00	995	Offshore-Federal	1964	N
935053	*West Cameron Blk 53*	LA00	995	Offshore-Federal		
	Alias for: (**935049**) **West Cameron Blk 49** [BLOCK]					
935055	West Cameron Blk 55	LA00	995	Offshore-Federal	1993	N
935056	*West Cameron Blk 56*	LA00	995	Offshore-Federal		
	Alias for: (**935045**) **West Cameron Blk 45** [BLOCK]					
935057	*West Cameron Blk 57*	LA00	995	Offshore-Federal		
	Alias for: (**935045**) **West Cameron Blk 45** [BLOCK]					
935058	*West Cameron Blk 58*	LA00	995	Offshore-Federal		
	Alias for: (**935045**) **West Cameron Blk 45** [BLOCK]					
935060	*West Cameron Blk 60*	LA00	995	Offshore-Federal		
	Alias for: (**935076**) **West Cameron Blk 76** [BLOCK]					
935061	*West Cameron Blk 61*	LA00	995	Offshore-Federal		
	Alias for: (**935076**) **West Cameron Blk 76** [BLOCK]					
935064	*West Cameron Blk 64*	LA00	995	Offshore-Federal		
	Alias for: (**935066**) **West Cameron Blk 66** [BLOCK]					
935065	*West Cameron Blk 65*	LA00	995	Offshore-Federal		
	Alias for: (**935066**) **West Cameron Blk 66** [BLOCK]					
935066	West Cameron Blk 66	LA00	995	Offshore-Federal	1958	ON

Field Code	Field Name/ Alias/Remarks	State/ Sub	Co Code	County	Disc Year	Field Type
935067	*West Cameron Blk 67*	LA00	995	Offshore-Federal		
	Alias for: (**935066**) **West Cameron Blk 66** [BLOCK]					
935068	West Cameron Blk 68	LA00	995	Offshore-Federal	1958	N
935069	*West Cameron Blk 69*	LA00	995	Offshore-Federal		
	Alias for: (**935068**) **West Cameron Blk 68** [BLOCK]					
935071	West Cameron Blk 71	LA00	995	Offshore-Federal	1955	ON
935072	*West Cameron Blk 72*	LA00	995	Offshore-Federal		
	Alias for: (**935071**) **West Cameron Blk 71** [BLOCK]					
935073	*West Cameron Blk 73*	LA00	995	Offshore-Federal		
	Alias for: (**935071**) **West Cameron Blk 71** [BLOCK]					
935076	West Cameron Blk 76	LA00	995	Offshore-Federal	1992	N
935077	*West Cameron Blk 77*	LA00	995	Offshore-Federal		
	Alias for: (**935076**) **West Cameron Blk 76** [BLOCK]					
935081	West Cameron Blk 81	LA00	995	Offshore-Federal	1980	N
935091	*West Cameron Blk 91*	LA00	995	Offshore-Federal		
	Alias for: (**935118**) **West Cameron Blk 118** [BLOCK]					
935095	West Cameron Blk 95	LA00	995	Offshore-Federal	1983	N
935098	*West Cameron Blk 98*	LA00	995	Offshore-Federal		
	Alias for: (**935110**) **West Cameron Blk 110** [BLOCK]					
935099	*West Cameron Blk 99*	LA00	995	Offshore-Federal		
	Alias for: (**935110**) **West Cameron Blk 110** [BLOCK]					
935100	*West Cameron Blk 100*	LA00	995	Offshore-Federal		
	Alias for: (**935109**) **West Cameron Blk 109** [BLOCK]					
935101	*West Cameron Blk 101*	LA00	995	Offshore-Federal		
	Alias for: (**935071**) **West Cameron Blk 71** [BLOCK]					
935102	*West Cameron Blk 102*	LA00	995	Offshore-Federal		
	Alias for: (**935071**) **West Cameron Blk 71** [BLOCK]					
935109	West Cameron Blk 109	LA00	995	Offshore-Federal	1988	N
935110	West Cameron Blk 110	LA00	995	Offshore-Federal	1954	ON
935111	*West Cameron Blk 111*	LA00	995	Offshore-Federal		
	Alias for: (**935110**) **West Cameron Blk 110** [BLOCK]					
935115	*West Cameron Blk 115*	LA00	995	Offshore-Federal		
	Alias for: (**935116**) **West Cameron Blk 116** [BLOCK]					
935116	West Cameron Blk 116	LA00	995	Offshore-Federal	1975	N
935118	West Cameron Blk 118	LA00	995	Offshore-Federal	1960	N
935132	*West Cameron Blk 132*	LA00	995	Offshore-Federal		
	Alias for: (**935149**) **West Cameron Blk 149** [BLOCK]					
935135	*West Cameron Blk 135*	LA00	995	Offshore-Federal		
	Alias for: (**935110**) **West Cameron Blk 110** [MULTI]					
	Alias for: (**935165**) **West Cameron Blk 165** [MULTI]					
935141	*West Cameron Blk 141*	LA00	995	Offshore-Federal		
	Alias for: (**824064**) **East Cameron Blk 64** [BLOCK]					
935142	*West Cameron Blk 142*	LA00	995	Offshore-Federal		
	Alias for: (**935180**) **West Cameron Blk 180** [BLOCK]					
935143	*West Cameron Blk 143*	LA00	995	Offshore-Federal		
	Alias for: (**935180**) **West Cameron Blk 180** [BLOCK]					
935144	*West Cameron Blk 144*	LA00	995	Offshore-Federal		
	Alias for: (**935180**) **West Cameron Blk 180** [BLOCK]					
935145	*West Cameron Blk 145*	LA00	995	Offshore-Federal		
	Alias for: (**935146**) **West Cameron Blk 146** [BLOCK]					
935146	West Cameron Blk 146	LA00	995	Offshore-Federal	1971	N
935149	West Cameron Blk 149	LA00	995	Offshore-Federal	1949	ON
935150	*West Cameron Blk 150*	LA00	995	Offshore-Federal		
	Alias for: (**935149**) **West Cameron Blk 149** [BLOCK]					
935153	*West Cameron Blk 153*	LA00	995	Offshore-Federal		
	Alias for: (**890013**) **Sabine Pass Blk 13** [MULTI]					
	Alias for: (**935165**) **West Cameron Blk 165** [MULTI]					
935165	West Cameron Blk 165	LA00	995	Offshore-Federal	1960	N
935167	West Cameron Blk 167	LA00	995	Offshore-Federal	1983	N
935168	*West Cameron Blk 168*	LA00	995	Offshore-Federal		
	Alias for: (**935149**) **West Cameron Blk 149** [BLOCK]					
935170	*West Cameron Blk 170*	LA00	995	Offshore-Federal		
	Alias for: (**935146**) **West Cameron Blk 146** [BLOCK]					
935171	*West Cameron Blk 171*	LA00	995	Offshore-Federal		
	Alias for: (**935146**) **West Cameron Blk 146** [BLOCK]					
935172	*West Cameron Blk 172*	LA00	995	Offshore-Federal		
	Alias for: (**935180**) **West Cameron Blk 180** [MULTI]					
	Alias for: (**935146**) **West Cameron Blk 146** [MULTI]					
935173	*West Cameron Blk 173*	LA00	995	Offshore-Federal		
	Alias for: (**935180**) **West Cameron Blk 180** [BLOCK]					
935174	*West Cameron Blk 174*	LA00	995	Offshore-Federal		
	Alias for: (**935180**) **West Cameron Blk 180** [BLOCK]					
935176	*West Cameron Blk 176*	LA00	995	Offshore-Federal		
	Alias for: (**824064**) **East Cameron Blk 64** [BLOCK]					
935177	*West Cameron Blk 177*	LA00	995	Offshore-Federal		
	Alias for: (**824064**) **East Cameron Blk 64** [BLOCK]					
935178	West Cameron Blk 178	LA00	995	Offshore-Federal	1987	N
935180	West Cameron Blk 180	LA00	995	Offshore-Federal	1960	ON
935181	*West Cameron Blk 181*	LA00	995	Offshore-Federal		
	Alias for: (**935180**) **West Cameron Blk 180** [BLOCK]					
935182	*West Cameron Blk 182*	LA00	995	Offshore-Federal		
	Alias for: (**935146**) **West Cameron Blk 146** [BLOCK]					
935187	West Cameron Blk 187	LA00	995	Offshore-Federal	1983	N
935188	*West Cameron Blk 188*	LA00	995	Offshore-Federal		
	Alias for: (**935187**) **West Cameron Blk 187** [BLOCK]					
935192	West Cameron Blk 192	LA00	995	Offshore-Federal	1954	ONA
935193	*West Cameron Blk 193*	LA00	995	Offshore-Federal		
	Alias for: (**935192**) **West Cameron Blk 192** [BLOCK]					
935194	*West Cameron Blk 194*	LA00	995	Offshore-Federal		
	Alias for: (**935192**) **West Cameron Blk 192** [BLOCK]					
935196	West Cameron Blk 196	LA00	995	Offshore-Federal	1988	N
935197	*West Cameron Blk 197*	LA00	995	Offshore-Federal		
	Alias for: (**935198**) **West Cameron Blk 198** [BLOCK]					
935198	West Cameron Blk 198	LA00	995	Offshore-Federal	1976	N
935199	*West Cameron Blk 199*	LA00	995	Offshore-Federal		
	Alias for: (**935198**) **West Cameron Blk 198** [BLOCK]					
935201	*West Cameron Blk 201*	LA00	995	Offshore-Federal		
	Alias for: (**935192**) **West Cameron Blk 192** [BLOCK]					
935202	*West Cameron Blk 202*	LA00	995	Offshore-Federal		
	Alias for: (**935192**) **West Cameron Blk 192** [BLOCK]					
935204	*West Cameron Blk 204*	LA00	995	Offshore-Federal		
	Alias for: (**935205**) **West Cameron Blk 205** [BLOCK]					
935205	West Cameron Blk 205	LA00	995	Offshore-Federal	1977	N
935206	*West Cameron Blk 206*	LA00	995	Offshore-Federal		
	Alias for: (**935205**) **West Cameron Blk 205** [BLOCK]					
935211	*West Cameron Blk 211*	LA00	995	Offshore-Federal		
	Alias for: (**935205**) **West Cameron Blk 205** [BLOCK]					
935212	*West Cameron Blk 212*	LA00	995	Offshore-Federal		
	Alias for: (**935205**) **West Cameron Blk 205** [ALTER]					
935215	*West Cameron Blk 215*	LA00	995	Offshore-Federal		
	Alias for: (**935192**) **West Cameron Blk 192** [BLOCK]					
935216	*West Cameron Blk 216*	LA00	995	Offshore-Federal		
	Alias for: (**935192**) **West Cameron Blk 192** [BLOCK]					
935222	West Cameron Blk 222	LA00	995	Offshore-Federal	1977	N
935225	West Cameron Blk 225	LA00	995	Offshore-Federal	1962	N
935226	*West Cameron Blk 226*	LA00	995	Offshore-Federal		
	Alias for: (**935225**) **West Cameron Blk 225** [BLOCK]					
935228	West Cameron Blk 228	LA00	995	Offshore-Federal	1985	N
935229	West Cameron Blk 229	LA00	995	Offshore-Federal	1962	N
935230	*West Cameron Blk 230*	LA00	995	Offshore-Federal		
	Alias for: (**935229**) **West Cameron Blk 229** [BLOCK]					
935231	*West Cameron Blk 231*	LA00	995	Offshore-Federal		
	Alias for: (**935237**) **West Cameron Blk 237** [BLOCK]					
935236	West Cameron Blk 236	LA00	995	Offshore-Federal	1986	N
935237	West Cameron Blk 237	LA00	995	Offshore-Federal	1976	N
935238	*West Cameron Blk 238*	LA00	995	Offshore-Federal		
	Alias for: (**935237**) **West Cameron Blk 237** [BLOCK]					
935239	*West Cameron Blk 239*	LA00	995	Offshore-Federal		
	Alias for: (**935237**) **West Cameron Blk 237** [BLOCK]					
935240	*West Cameron Blk 240*	LA00	995	Offshore-Federal		
	Alias for: (**935237**) **West Cameron Blk 237** [BLOCK]					
935241	*West Cameron Blk 241*	LA00	995	Offshore-Federal		
	Alias for: (**935229**) **West Cameron Blk 229** [BLOCK]					
935247	*West Cameron Blk 247*	LA00	995	Offshore-Federal		
	Alias for: (**935237**) **West Cameron Blk 237** [BLOCK]					
935248	*West Cameron Blk 248*	LA00	995	Offshore-Federal		
	Alias for: (**935237**) **West Cameron Blk 237** [BLOCK]					
935249	*West Cameron Blk 249*	LA00	995	Offshore-Federal		
	Alias for: (**935237**) **West Cameron Blk 237** [COMB]					
935252	*West Cameron Blk 252*	LA00	995	Offshore-Federal		
	Alias for: (**935253**) **West Cameron Blk 253** [BLOCK]					
935253	West Cameron Blk 253	LA00	995	Offshore-Federal	1981	N
935254	West Cameron Blk 254	LA00	995	Offshore-Federal	1990	N
935261	*West Cameron Blk 261*	LA00	995	Offshore-Federal		
	Alias for: (**935265**) **West Cameron Blk 265** [BLOCK]					
935264	*West Cameron Blk 264*	LA00	995	Offshore-Federal		
	Alias for: (**935265**) **West Cameron Blk 265** [BLOCK]					
935265	West Cameron Blk 265	LA00	995	Offshore-Federal	1974	ON
935266	*West Cameron Blk 266*	LA00	995	Offshore-Federal		
	Alias for: (**935265**) **West Cameron Blk 265** [BLOCK]					
935276	West Cameron Blk 276	LA00	995	Offshore-Federal	1965	O
935277	West Cameron Blk 277	LA00	995	Offshore-Federal	1984	N
935279	*West Cameron Blk 279*	LA00	995	Offshore-Federal		
	Alias for: (**935280**) **West Cameron Blk 280** [BLOCK]					
935280	West Cameron Blk 280	LA00	995	Offshore-Federal	1965	N
935281	West Cameron Blk 281	LA00	995	Offshore-Federal	1978	N
935285	*West Cameron Blk 285*	LA00	995	Offshore-Federal		
	Alias for: (**939432**) **West Cameron WA Blk 432** [BLOCK]					
937447	West Cameron SA Blk 447	LA00	995	Offshore-Federal	1982	N
937455	*West Cameron SA Blk 455*	LA00	995	Offshore-Federal		
	Alias for: (**937459**) **West Cameron SA Blk 459** [BLOCK]					
937456	West Cameron SA Blk 456	LA00	995	Offshore-Federal	1966	N
937457	*West Cameron SA Blk 457*	LA00	995	Offshore-Federal		
	Alias for: (**937459**) **West Cameron SA Blk 459** [BLOCK]					
937458	*West Cameron SA Blk 458*	LA00	995	Offshore-Federal		
	Alias for: (**937459**) **West Cameron SA Blk 459** [BLOCK]					
937459	West Cameron SA Blk 459	LA00	995	Offshore-Federal	1980	N
937463	*West Cameron SA Blk 463*	LA00	995	Offshore-Federal		
	Alias for: (**937464**) **West Cameron SA Blk 464** [BLOCK]					
937464	West Cameron SA Blk 464	LA00	995	Offshore-Federal	1974	N
937472	West Cameron SA Blk 472	LA00	995	Offshore-Federal	1982	N
937473	*West Cameron SA Blk 473*	LA00	995	Offshore-Federal		
	Alias for: (**937472**) **West Cameron SA Blk 472** [BLOCK]					
937478	*West Cameron SA Blk 478*	LA00	995	Offshore-Federal		
	Alias for: (**937464**) **West Cameron SA Blk 464** [BLOCK]					
937479	*West Cameron SA Blk 479*	LA00	995	Offshore-Federal		
	Alias for: (**937480**) **West Cameron SA Blk 480** [BLOCK]					
937480	West Cameron SA Blk 480	LA00	995	Offshore-Federal	1973	N
937485	*West Cameron SA Blk 485*	LA00	995	Offshore-Federal		
	Alias for: (**937507**) **West Cameron SA Blk 507** [BLOCK]					
937487	*West Cameron SA Blk 487*	LA00	995	Offshore-Federal		
	Alias for: (**937480**) **West Cameron SA Blk 480** [BLOCK]					
937491	West Cameron SA Blk 491	LA00	995	Offshore-Federal	1990	N
937492	West Cameron SA Blk 492	LA00	995	Offshore-Federal	1983	N
937493	*West Cameron SA Blk 493*	LA00	995	Offshore-Federal		
	Alias for: (**937498**) **West Cameron SA Blk 498** [BLOCK]					
937494	*West Cameron SA Blk 494*	LA00	995	Offshore-Federal		
	Alias for: (**937498**) **West Cameron SA Blk 498** [BLOCK]					
937498	West Cameron SA Blk 498	LA00	995	Offshore-Federal	1978	N
937504	West Cameron SA Blk 504	LA00	995	Offshore-Federal	1971	N
937507	West Cameron SA Blk 507	LA00	995	Offshore-Federal	1974	N
937509	*West Cameron SA Blk 509*	LA00	995	Offshore-Federal		
	Alias for: (**937533**) **West Cameron SA Blk 533** [BLOCK]					
937510	*West Cameron SA Blk 510*	LA00	995	Offshore-Federal		
	Alias for: (**937533**) **West Cameron SA Blk 533** [BLOCK]					
937513	West Cameron SA Blk 513	LA00	995	Offshore-Federal	1974	N
937518	West Cameron SA Blk 518	LA00	995	Offshore-Federal	1983	N
937522	*West Cameron SA Blk 522*	LA00	995	Offshore-Federal		
	Alias for: (**937543**) **West Cameron SA Blk 543** [BLOCK]					
937523	*West Cameron SA Blk 523*	LA00	995	Offshore-Federal		
	Alias for: (**937518**) **West Cameron SA Blk 518** [BLOCK]					
937525	*West Cameron SA Blk 525*	LA00	995	Offshore-Federal		
	Alias for: (**937540**) **West Cameron SA Blk 540** [BLOCK]					
937528	*West Cameron SA Blk 528*	LA00	995	Offshore-Federal		
	Alias for: (**937513**) **West Cameron SA Blk 513** [BLOCK]					
937530	West Cameron SA Blk 530	LA00	995	Offshore-Federal	1985	N
937531	*West Cameron SA Blk 531*	LA00	995	Offshore-Federal		
	Alias for: (**937533**) **West Cameron SA Blk 533** [BLOCK]					
937532	*West Cameron SA Blk 532*	LA00	995	Offshore-Federal		
	Alias for: (**937533**) **West Cameron SA Blk 533** [BLOCK]					
937533	West Cameron SA Blk 533	LA00	995	Offshore-Federal	1973	N
937534	*West Cameron SA Blk 534*	LA00	995	Offshore-Federal		
	Alias for: (**937533**) **West Cameron SA Blk 533** [BLOCK]					
937535	West Cameron SA Blk 535	LA00	995	Offshore-Federal	1986	N
937536	West Cameron SA Blk 536	LA00	995	Offshore-Federal	1981	N
937537	West Cameron SA Blk 537	LA00	995	Offshore-Federal	1975	N
937538	*West Cameron SA Blk 538*	LA00	995	Offshore-Federal		
	Alias for: (**937537**) **West Cameron SA Blk 537** [BLOCK]					
937539	*West Cameron SA Blk 539*	LA00	995	Offshore-Federal		
	Alias for: (**937540**) **West Cameron SA Blk 540** [BLOCK]					
937540	West Cameron SA Blk 540	LA00	995	Offshore-Federal	1975	N
937541	*West Cameron SA Blk 541*	LA00	995	Offshore-Federal		
	Alias for: (**937547**) **West Cameron SA Blk 547** [BLOCK]					

Field Code	Field Name/ Alias/Remarks	State/ Sub	Co Code	County	Disc Year	Field Type
937542	*West Cameron SA Blk 542*	LA00	995	Offshore-Federal		
	Alias for: (**937547**) **West Cameron SA Blk 547** [BLOCK]					
937543	West Cameron SA Blk 543	LA00	995	Offshore-Federal	1972	N
937544	*West Cameron SA Blk 544*	LA00	995	Offshore-Federal		
	Alias for: (**937543**) **West Cameron SA Blk 543** [BLOCK]					
937547	West Cameron SA Blk 547	LA00	995	Offshore-Federal	1981	N
937548	*West Cameron SA Blk 548*	LA00	995	Offshore-Federal		
	Alias for: (**937547**) **West Cameron SA Blk 547** [BLOCK]					
937549	*West Cameron SA Blk 549*	LA00	995	Offshore-Federal		
	Alias for: (**937565**) **West Cameron SA Blk 565** [BLOCK]					
937551	*West Cameron SA Blk 551*	LA00	995	Offshore-Federal		
	Alias for: (**937537**) **West Cameron SA Blk 537** [BLOCK]					
937552	*West Cameron SA Blk 552*	LA00	995	Offshore-Federal		
	Alias for: (**937560**) **West Cameron SA Blk 560** [BLOCK]					
937553	*West Cameron SA Blk 553*	LA00	995	Offshore-Federal		
	Alias for: (**937536**) **West Cameron SA Blk 536** [MULTI]					
	Alias for: (**937560**) **West Cameron SA Blk 560** [MULTI]					
937554	West Cameron SA Blk 554	LA00	995	Offshore-Federal	1990	N
937555	West Cameron SA Blk 555	LA00	995	Offshore-Federal	1988	N
937556	*West Cameron SA Blk 556*	LA00	995	Offshore-Federal		
	Alias for: (**826299**) **East Cameron SA Blk 299** [BLOCK]					
937557	*West Cameron SA Blk 557*	LA00	995	Offshore-Federal		
	Alias for: (**826299**) **East Cameron SA Blk 299** [BLOCK]					
937560	West Cameron SA Blk 560	LA00	995	Offshore-Federal	1976	ON
937561	*West Cameron SA Blk 561*	LA00	995	Offshore-Federal		
	Alias for: (**937537**) **West Cameron SA Blk 537** [MULTI]					
	Alias for: (**937560**) **West Cameron SA Blk 560** [MULTI]					
937563	West Cameron SA Blk 563	LA00	995	Offshore-Federal	1975	N
937564	*West Cameron SA Blk 564*	LA00	995	Offshore-Federal		
	Alias for: (**937563**) **West Cameron SA Blk 563** [MULTI]					
	Alias for: (**937565**) **West Cameron SA Blk 565** [MULTI]					
937565	West Cameron SA Blk 565	LA00	995	Offshore-Federal	1972	N
937566	*West Cameron SA Blk 566*	LA00	995	Offshore-Federal		
	Alias for: (**937565**) **West Cameron SA Blk 565** [BLOCK]					
937570	*West Cameron SA Blk 570*	LA00	995	Offshore-Federal		
	Alias for: (**937565**) **West Cameron SA Blk 565** [BLOCK]					
937571	*West Cameron SA Blk 571*	LA00	995	Offshore-Federal		
	Alias for: (**937565**) **West Cameron SA Blk 565** [BLOCK]					
937572	*West Cameron SA Blk 572*	LA00	995	Offshore-Federal		
	Alias for: (**937565**) **West Cameron SA Blk 565** [BLOCK]					
937573	*West Cameron SA Blk 573*	LA00	995	Offshore-Federal		
	Alias for: (**937563**) **West Cameron SA Blk 563** [BLOCK]					
937574	*West Cameron SA Blk 574*	LA00	995	Offshore-Federal		
	Alias for: (**937576**) **West Cameron SA Blk 576** [BLOCK]					
937575	*West Cameron SA Blk 575*	LA00	995	Offshore-Federal		
	Alias for: (**937576**) **West Cameron SA Blk 576** [MULTI]					
	Alias for: (**937537**) **West Cameron SA Blk 537** [MULTI]					
937576	West Cameron SA Blk 576	LA00	995	Offshore-Federal	1972	N
937583	*West Cameron SA Blk 583*	LA00	995	Offshore-Federal		
	Alias for: (**937576**) **West Cameron SA Blk 576** [BLOCK]					
937584	*West Cameron SA Blk 584*	LA00	995	Offshore-Federal		
	Alias for: (**937576**) **West Cameron SA Blk 576** [BLOCK]					
937586	West Cameron SA Blk 586	LA00	995	Offshore-Federal	1973	N
937587	West Cameron SA Blk 587	LA00	995	Offshore-Federal	1971	ON
937588	*West Cameron SA Blk 588*	LA00	995	Offshore-Federal		
	Alias for: (**937587**) **West Cameron SA Blk 587** [BLOCK]					
937589	West Cameron SA Blk 589	LA00	995	Offshore-Federal	1984	N
937592	West Cameron SA Blk 592	LA00	995	Offshore-Federal	1987	N
937593	*West Cameron SA Blk 593*	LA00	995	Offshore-Federal		
	Alias for: (**937587**) **West Cameron SA Blk 587** [BLOCK]					
937594	*West Cameron SA Blk 594*	LA00	995	Offshore-Federal		
	Alias for: (**937587**) **West Cameron SA Blk 587** [BLOCK]					
937595	West Cameron SA Blk 595	LA00	995	Offshore-Federal	1974	N
937597	*West Cameron SA Blk 597*	LA00	995	Offshore-Federal		
	Alias for: (**937620**) **West Cameron SA Blk 620** [BLOCK]					
937600	West Cameron SA Blk 600	LA00	995	Offshore-Federal	1987	N
937601	*West Cameron SA Blk 601*	LA00	995	Offshore-Federal		
	Alias for: (**826334**) **East Cameron SA Blk 334** [BLOCK]					
937604	West Cameron SA Blk 604	LA00	995	Offshore-Federal	1991	N
937605	*West Cameron SA Blk 605*	LA00	995	Offshore-Federal		
	Alias for: (**937620**) **West Cameron SA Blk 620** [BLOCK]					
937606	*West Cameron SA Blk 606*	LA00	995	Offshore-Federal		
	Alias for: (**937620**) **West Cameron SA Blk 620** [BLOCK]					
937607	West Cameron SA Blk 607	LA00	995	Offshore-Federal	1990	N
937608	*West Cameron SA Blk 608*	LA00	995	Offshore-Federal		
	Alias for: (**937617**) **West Cameron SA Blk 617** [BLOCK]					
937609	*West Cameron SA Blk 609*	LA00	995	Offshore-Federal		
	Alias for: (**937617**) **West Cameron SA Blk 617** [BLOCK]					
937610	West Cameron SA Blk 610	LA00	995	Offshore-Federal	1989	O
937612	*West Cameron SA Blk 612*	LA00	995	Offshore-Federal		
	Alias for: (**852330**) **High Island EA SX Blk A330** [BLOCK]					
937613	*West Cameron SA Blk 613*	LA00	995	Offshore-Federal		
	Alias for: (**852330**) **High Island EA SX Blk A330** [BLOCK]					
937616	*West Cameron SA Blk 616*	LA00	995	Offshore-Federal		
	Alias for: (**937617**) **West Cameron SA Blk 617** [BLOCK]					
937617	West Cameron SA Blk 617	LA00	995	Offshore-Federal	1974	N
937618	West Cameron SA Blk 618	LA00	995	Offshore-Federal	1990	N
937619	*West Cameron SA Blk 619*	LA00	995	Offshore-Federal		
	Alias for: (**937620**) **West Cameron SA Blk 620** [BLOCK]					
937620	West Cameron SA Blk 620	LA00	995	Offshore-Federal	1973	N
937624	*West Cameron SA Blk 624*	LA00	995	Offshore-Federal		
	Alias for: (**937643**) **West Cameron SA Blk 643** [BLOCK]					
937625	*West Cameron SA Blk 625*	LA00	995	Offshore-Federal		
	Alias for: (**937643**) **West Cameron SA Blk 643** [BLOCK]					
937628	*West Cameron SA Blk 628*	LA00	995	Offshore-Federal		
	Alias for: (**937639**) **West Cameron SA Blk 639** [BLOCK]					
937630	West Cameron SA Blk 630	LA00	995	Offshore-Federal	1974	N
937631	*West Cameron SA Blk 631*	LA00	995	Offshore-Federal		
	Alias for: (**937630**) **West Cameron SA Blk 630** [BLOCK]					
937633	*West Cameron SA Blk 633*	LA00	995	Offshore-Federal		
	Alias for: (**852370**) **High Island EA SX Blk A370** [BLOCK]					
937637	*West Cameron SA Blk 637*	LA00	995	Offshore-Federal		
	Alias for: (**937630**) **West Cameron SA Blk 630** [BLOCK]					
937638	*West Cameron SA Blk 638*	LA00	995	Offshore-Federal		
	Alias for: (**937639**) **West Cameron SA Blk 639** [BLOCK]					
937639	West Cameron SA Blk 639	LA00	995	Offshore-Federal	1971	N
937642	*West Cameron SA Blk 642*	LA00	995	Offshore-Federal		
	Alias for: (**937643**) **West Cameron SA Blk 643** [BLOCK]					
937643	West Cameron SA Blk 643	LA00	995	Offshore-Federal	1973	N
937645	*West Cameron SA Blk 645*	LA00	995	Offshore-Federal		
	Alias for: (**937643**) **West Cameron SA Blk 643** [BLOCK]					
937646	*West Cameron SA Blk 646*	LA00	995	Offshore-Federal		
	Alias for: (**937643**) **West Cameron SA Blk 643** [BLOCK]					
937648	*West Cameron SA Blk 648*	LA00	995	Offshore-Federal		
	Alias for: (**937639**) **West Cameron SA Blk 639** [BLOCK]					
937661	West Cameron SA Blk 661	LA00	995	Offshore-Federal	1989	O
937663	West Cameron SA Blk 663	LA00	995	Offshore-Federal	1985	N
939157	West Cameron WA Blk 157	LA00	995	Offshore-Federal	1983	N
939163	*West Cameron WA Blk 163*	LA00	995	Offshore-Federal		
	Alias for: (**939294**) **West Cameron WA Blk 294** [BLOCK]					
939289	*West Cameron WA Blk 289*	LA00	995	Offshore-Federal		
	Alias for: (**939294**) **West Cameron WA Blk 294** [BLOCK]					
939290	*West Cameron WA Blk 290*	LA00	995	Offshore-Federal		
	Alias for: (**935165**) **West Cameron Blk 165** [MULTI]					
	Alias for: (**939294**) **West Cameron WA Blk 294** [MULTI]					
939291	*West Cameron WA Blk 291*	LA00	995	Offshore-Federal		
	Alias for: (**935165**) **West Cameron Blk 165** [MULTI]					
	Alias for: (**935187**) **West Cameron Blk 187** [MULTI]					
939292	*West Cameron WA Blk 292*	LA00	995	Offshore-Federal		
	Alias for: (**935187**) **West Cameron Blk 187** [BLOCK]					
939293	*West Cameron WA Blk 293*	LA00	995	Offshore-Federal		
	Alias for: (**939294**) **West Cameron WA Blk 294** [BLOCK]					
939294	West Cameron WA Blk 294	LA00	995	Offshore-Federal	1980	N
939304	*West Cameron WA Blk 304*	LA00	995	Offshore-Federal		
	Alias for: (**939313**) **West Cameron WA Blk 313** [BLOCK]					
939311	West Cameron WA Blk 311	LA00	995	Offshore-Federal	1986	N
939312	*West Cameron WA Blk 312*	LA00	995	Offshore-Federal		
	Alias for: (**939313**) **West Cameron WA Blk 313** [BLOCK]					
939313	West Cameron WA Blk 313	LA00	995	Offshore-Federal	1985	N
939314	*West Cameron WA Blk 314*	LA00	995	Offshore-Federal		
	Alias for: (**939315**) **West Cameron WA Blk 315** [BLOCK]					
939315	West Cameron WA Blk 315	LA00	995	Offshore-Federal	1986	N
939317	*West Cameron WA Blk 317*	LA00	995	Offshore-Federal		
	Alias for: (**939318**) **West Cameron WA Blk 318** [COMB]					
939318	West Cameron WA Blk 318	LA00	995	Offshore-Federal	1982	N
939329	*West Cameron WA Blk 329*	LA00	995	Offshore-Federal		
	Alias for: (**939318**) **West Cameron WA Blk 318** [BLOCK]					
939330	*West Cameron WA Blk 330*	LA00	995	Offshore-Federal		
	Alias for: (**939333**) **West Cameron WA Blk 333** [BLOCK]					
939331	West Cameron WA Blk 331	LA00	995	Offshore-Federal	1977	N
939332	*West Cameron WA Blk 332*	LA00	995	Offshore-Federal		
	Alias for: (**939333**) **West Cameron WA Blk 333** [BLOCK]					
939333	West Cameron WA Blk 333	LA00	995	Offshore-Federal	1976	N
939342	*West Cameron WA Blk 342*	LA00	995	Offshore-Federal		
	Alias for: (**939353**) **West Cameron WA Blk 353** [BLOCK]					
939343	*West Cameron WA Blk 343*	LA00	995	Offshore-Federal		
	Alias for: (**939353**) **West Cameron WA Blk 353** [BLOCK]					
939352	*West Cameron WA Blk 352*	LA00	995	Offshore-Federal		
	Alias for: (**939353**) **West Cameron WA Blk 353** [BLOCK]					
939353	West Cameron WA Blk 353	LA00	995	Offshore-Federal	1975	N
939359	West Cameron WA Blk 359	LA00	995	Offshore-Federal	1984	N
939360	*West Cameron WA Blk 360*	LA00	995	Offshore-Federal		
	Alias for: (**939359**) **West Cameron WA Blk 359** [BLOCK]					
939363	*West Cameron WA Blk 363*	LA00	995	Offshore-Federal		
	Alias for: (**939370**) **West Cameron WA Blk 370** [BLOCK]					
939364	West Cameron WA Blk 364	LA00	995	Offshore-Federal	1988	N
939365	*West Cameron WA Blk 365*	LA00	995	Offshore-Federal		
	Alias for: (**939368**) **West Cameron WA Blk 368** [BLOCK]					
939367	West Cameron WA Blk 367	LA00	995	Offshore-Federal	1985	N
939368	West Cameron WA Blk 368	LA00	995	Offshore-Federal	1986	N
939369	*West Cameron WA Blk 369*	LA00	995	Offshore-Federal		
	Alias for: (**939368**) **West Cameron WA Blk 368** [BLOCK]					
939370	West Cameron WA Blk 370	LA00	995	Offshore-Federal	1980	N
939379	West Cameron WA Blk 379	LA00	995	Offshore-Federal	1983	N
939380	*West Cameron WA Blk 380*	LA00	995	Offshore-Federal		
	Alias for: (**939379**) **West Cameron WA Blk 379** [BLOCK]					
939391	West Cameron WA Blk 391	LA00	995	Offshore-Federal	1984	N
939398	West Cameron WA Blk 398	LA00	995	Offshore-Federal	1989	N
939401	*West Cameron WA Blk 401*	LA00	995	Offshore-Federal		
	Alias for: (**939414**) **West Cameron WA Blk 414** [BLOCK]					
939405	*West Cameron WA Blk 405*	LA00	995	Offshore-Federal		
	Alias for: (**939406**) **West Cameron WA Blk 406** [BLOCK]					
939406	West Cameron WA Blk 406	LA00	995	Offshore-Federal	1977	N
939408	*West Cameron WA Blk 408*	LA00	995	Offshore-Federal		
	Alias for: (**939432**) **West Cameron WA Blk 432** [BLOCK]					
939409	West Cameron WA Blk 409	LA00	995	Offshore-Federal	1976	N
939414	West Cameron WA Blk 414	LA00	995	Offshore-Federal	1984	N
939420	West Cameron WA Blk 420	LA00	995	Offshore-Federal	1985	N
939421	*West Cameron WA Blk 421*	LA00	995	Offshore-Federal		
	Alias for: (**939420**) **West Cameron WA Blk 420** [BLOCK]					
939425	West Cameron WA Blk 425	LA00	995	Offshore-Federal	1982	N
939426	*West Cameron WA Blk 426*	LA00	995	Offshore-Federal		
	Alias for: (**939427**) **West Cameron WA Blk 427** [BLOCK]					
939427	West Cameron WA Blk 427	LA00	995	Offshore-Federal	1977	N
939431	*West Cameron WA Blk 431*	LA00	995	Offshore-Federal		
	Alias for: (**939432**) **West Cameron WA Blk 432** [BLOCK]					
939432	West Cameron WA Blk 432	LA00	995	Offshore-Federal	1990	N
939433	*West Cameron WA Blk 433*	LA00	995	Offshore-Federal		
	Alias for: (**937459**) **West Cameron SA Blk 459** [BLOCK]					
939436	West Cameron WA Blk 436	LA00	995	Offshore-Federal	1974	N
939437	*West Cameron WA Blk 437*	LA00	995	Offshore-Federal		
	Alias for: (**939436**) **West Cameron WA Blk 436** [BLOCK]					
942017	*West Delta Blk 17*	LA00	995	Offshore-Federal		
	Alias for: (**942035**) **West Delta Blk 35** [BLOCK]					
942018	*West Delta Blk 18*	LA00	995	Offshore-Federal		
	Alias for: (**942035**) **West Delta Blk 35** [BLOCK]					
942020	*West Delta Blk 20*	LA00	995	Offshore-Federal		
	Alias for: (**942030**) **West Delta Blk 30** [BLOCK]					
942021	*West Delta Blk 21*	LA00	995	Offshore-Federal		
	Alias for: (**942030**) **West Delta Blk 30** [BLOCK]					
942022	*West Delta Blk 22*	LA00	995	Offshore-Federal		
	Alias for: (**942027**) **West Delta Blk 27** [BLOCK]					
942023	*West Delta Blk 23*	LA00	995	Offshore-Federal		
	Alias for: (**942027**) **West Delta Blk 27** [BLOCK]					
942024	*West Delta Blk 24*	LA00	995	Offshore-Federal		
	Alias for: (**942027**) **West Delta Blk 27** [BLOCK]					
942026	*West Delta Blk 26*	LA00	995	Offshore-Federal		
	Alias for: (**942027**) **West Delta Blk 27** [BLOCK]					
942027	West Delta Blk 27	LA00	995	Offshore-Federal	1949	ONA
	PBI 942030					
942028	*West Delta Blk 28*	LA00	995	Offshore-Federal		
	Alias for: (**942030**) **West Delta Blk 30** [BLOCK]					

Field Code	Field Name/ Alias/Remarks	State/ Sub	Co Code	County	Disc Year	Field Type
942029	*West Delta Blk 29*	LA00	995	Offshore-Federal		
	Alias for: (**942030**) **West Delta Blk 30** [BLOCK]					
942030	West Delta Blk 30	LA00	995	Offshore-Federal	1949	ONA
942031	*West Delta Blk 31*	LA00	995	Offshore-Federal		
	Alias for: (**942030**) **West Delta Blk 30** [BLOCK]					
942032	*West Delta Blk 32*	LA00	995	Offshore-Federal		
	Alias for: (**942030**) **West Delta Blk 30** [BLOCK]					
942033	*West Delta Blk 33*	LA00	995	Offshore-Federal		
	Alias for: (**942035**) **West Delta Blk 35** [BLOCK]					
942034	*West Delta Blk 34*	LA00	995	Offshore-Federal		
	Alias for: (**942035**) **West Delta Blk 35** [BLOCK]					
942035	West Delta Blk 35	LA00	995	Offshore-Federal	1966	N
942036	*West Delta Blk 36*	LA00	995	Offshore-Federal		
	Alias for: (**942035**) **West Delta Blk 35** [BLOCK]					
942038	West Delta Blk 38	LA00	995	Offshore-Federal	1987	N
942040	*West Delta Blk 40*	LA00	995	Offshore-Federal		
	Alias for: (**942041**) **West Delta Blk 41** [BLOCK]					
942041	West Delta Blk 41	LA00	995	Offshore-Federal	1961	ON
942042	*West Delta Blk 42*	LA00	995	Offshore-Federal		
	Alias for: (**942041**) **West Delta Blk 41** [BLOCK]					
942043	*West Delta Blk 43*	LA00	995	Offshore-Federal		
	Alias for: (**942041**) **West Delta Blk 41** [BLOCK]					
942044	*West Delta Blk 44*	LA00	995	Offshore-Federal		
	Alias for: (**942030**) **West Delta Blk 30** [BLOCK]					
942045	*West Delta Blk 45*	LA00	995	Offshore-Federal		
	Alias for: (**942030**) **West Delta Blk 30** [BLOCK]					
942048	*West Delta Blk 48*	LA00	995	Offshore-Federal		
	Alias for: (**942049**) **West Delta Blk 49** [BLOCK]					
942049	West Delta Blk 49	LA00	995	Offshore-Federal	1994	ON
942050	West Delta Blk 50	LA00	995	Offshore-Federal	1986	ON
	PBI 942079					
942057	*West Delta Blk 57*	LA00	995	Offshore-Federal		
	Alias for: (**942079**) **West Delta Blk 79** [BLOCK]					
942058	West Delta Blk 58	LA00	995	Offshore-Federal	1954	ON
942059	*West Delta Blk 59*	LA00	995	Offshore-Federal		
	Alias for: (**942058**) **West Delta Blk 58** [BLOCK]					
942061	West Delta Blk 61	LA00	995	Offshore-Federal	1979	N
942062	*West Delta Blk 62*	LA00	995	Offshore-Federal		
	Alias for: (**942061**) **West Delta Blk 61** [BLOCK]					
942063	*West Delta Blk 63*	LA00	995	Offshore-Federal		
	Alias for: (**942064**) **West Delta Blk 64** [MULTI]					
	Alias for: (**942061**) **West Delta Blk 61** [MULTI]					
942064	West Delta Blk 64	LA00	995	Offshore-Federal	1963	ON
942067	*West Delta Blk 67*	LA00	995	Offshore-Federal		
	Alias for: (**842043**) **Grand Isle Blk 43** [BLOCK]					
942068	*West Delta Blk 68*	LA00	995	Offshore-Federal		
	Alias for: (**842043**) **Grand Isle Blk 43** [BLOCK]					
942069	*West Delta Blk 69*	LA00	995	Offshore-Federal		
	Alias for: (**842043**) **Grand Isle Blk 43** [BLOCK]					
942070	*West Delta Blk 70*	LA00	995	Offshore-Federal		
	Alias for: (**842043**) **Grand Isle Blk 43** [BLOCK]					
942071	*West Delta Blk 71*	LA00	995	Offshore-Federal		
	Alias for: (**842043**) **Grand Isle Blk 43** [BLOCK]					
942072	*West Delta Blk 72*	LA00	995	Offshore-Federal		
	Alias for: (**842043**) **Grand Isle Blk 43** [BLOCK]					
942073	West Delta Blk 73	LA00	995	Offshore-Federal	1962	ONA
942074	*West Delta Blk 74*	LA00	995	Offshore-Federal		
	Alias for: (**942073**) **West Delta Blk 73** [BLOCK]					
942075	*West Delta Blk 75*	LA00	995	Offshore-Federal		
	Alias for: (**942073**) **West Delta Blk 73** [BLOCK]					
942076	*West Delta Blk 76*	LA00	995	Offshore-Federal		
	Alias for: (**942073**) **West Delta Blk 73** [BLOCK]					
942079	West Delta Blk 79	LA00	995	Offshore-Federal	1966	ON
942080	*West Delta Blk 80*	LA00	995	Offshore-Federal		
	Alias for: (**942079**) **West Delta Blk 79** [BLOCK]					
942081	West Delta Blk 81	LA00	995	Offshore-Federal	1957	N
942082	West Delta Blk 82	LA00	995	Offshore-Federal	1961	N
942085	*West Delta Blk 85*	LA00	995	Offshore-Federal		
	Alias for: (**942086**) **West Delta Blk 86** [BLOCK]					
942086	West Delta Blk 86	LA00	995	Offshore-Federal	1979	N
942088	*West Delta Blk 88*	LA00	995	Offshore-Federal		
	Alias for: (**942073**) **West Delta Blk 73** [BLOCK]					
942089	*West Delta Blk 89*	LA00	995	Offshore-Federal		
	Alias for: (**942073**) **West Delta Blk 73** [BLOCK]					
942090	*West Delta Blk 90*	LA00	995	Offshore-Federal		
	Alias for: (**942073**) **West Delta Blk 73** [MULTI]					
	Alias for: (**942105**) **West Delta Blk 105** [MULTI]					
942091	*West Delta Blk 91*	LA00	995	Offshore-Federal		
	Alias for: (**942073**) **West Delta Blk 73** [BLOCK]					
942092	*West Delta Blk 92*	LA00	995	Offshore-Federal		
	Alias for: (**942073**) **West Delta Blk 73** [BLOCK]					
942093	*West Delta Blk 93*	LA00	995	Offshore-Federal		
	Alias for: (**842043**) **Grand Isle Blk 43** [BLOCK]					
942094	*West Delta Blk 94*	LA00	995	Offshore-Federal		
	Alias for: (**842043**) **Grand Isle Blk 43** [BLOCK]					
942095	*West Delta Blk 95*	LA00	995	Offshore-Federal		
	Alias for: (**842043**) **Grand Isle Blk 43** [BLOCK]					
942096	*West Delta Blk 96*	LA00	995	Offshore-Federal		
	Alias for: (**842043**) **Grand Isle Blk 43** [BLOCK]					
942097	*West Delta Blk 97*	LA00	995	Offshore-Federal		
	Alias for: (**942098**) **West Delta Blk 98** [COMB]					
942098	West Delta Blk 98	LA00	995	Offshore-Federal	1987	N
942099	*West Delta Blk 99*	LA00	995	Offshore-Federal		
	Alias for: (**944117**) **West Delta SA Blk 117** [BLOCK]					
942100	*West Delta Blk 100*	LA00	995	Offshore-Federal		
	Alias for: (**944117**) **West Delta SA Blk 117** [BLOCK]					
942103	*West Delta Blk 103*	LA00	995	Offshore-Federal		
	Alias for: (**942105**) **West Delta Blk 105** [BLOCK]					
942104	*West Delta Blk 104*	LA00	995	Offshore-Federal		
	Alias for: (**942105**) **West Delta Blk 105** [BLOCK]					
942105	West Delta Blk 105	LA00	995	Offshore-Federal	1964	ON
942106	*West Delta Blk 106*	LA00	995	Offshore-Federal		
	Alias for: (**942105**) **West Delta Blk 105** [BLOCK]					
942107	*West Delta Blk 107*	LA00	995	Offshore-Federal		
	Alias for: (**942112**) **West Delta Blk 112** [BLOCK]					
942109	West Delta Blk 109	LA00	995	Offshore-Federal	1975	ON
942111	*West Delta Blk 111*	LA00	995	Offshore-Federal		
	Alias for: (**942112**) **West Delta Blk 112** [BLOCK]					
942112	West Delta Blk 112	LA00	995	Offshore-Federal	1993	ON
944112	West Delta SA Blk 112	LA00	995	Offshore-Federal		
944117	West Delta SA Blk 117	LA00	995	Offshore-Federal	1963	ONA
944118	*West Delta SA Blk 118*	LA00	995	Offshore-Federal		
	Alias for: (**944117**) **West Delta SA Blk 117** [BLOCK]					
944124	West Delta SA Blk 124	LA00	995	Offshore-Federal	1977	N
944128	*West Delta SA Blk 128*	LA00	995	Offshore-Federal		
	Alias for: (**913089**) **South Pass SA Blk 89** [BLOCK]					
944132	*West Delta SA Blk 132*	LA00	995	Offshore-Federal		
	Alias for: (**944133**) **West Delta SA Blk 133** [BLOCK]					
944133	West Delta SA Blk 133	LA00	995	Offshore-Federal	1966	ONA
944134	*West Delta SA Blk 134*	LA00	995	Offshore-Federal		
	Alias for: (**944133**) **West Delta SA Blk 133** [BLOCK]					
944137	West Delta SA Blk 137	LA00	995	Offshore-Federal	1968	N
944138	*West Delta SA Blk 138*	LA00	995	Offshore-Federal		
	Alias for: (**944137**) **West Delta SA Blk 137** [BLOCK]					
944140	*West Delta SA Blk 140*	LA00	995	Offshore-Federal		
	Alias for: (**944133**) **West Delta SA Blk 133** [BLOCK]					
944143	West Delta SA Blk 143	LA00	995	Offshore-Federal	1985	OA
944152	West Delta SA Blk 152	LA00	995	Offshore-Federal	1970	ON
	F.O.-Other Gulf					
820133	Desoto Canyon	OG00	995	Offshore-Federal	1993	N
821001	Destin Dome Blk 1	OG00	995	Offshore-Federal	1989	N
821002	*Destin Dome Blk 2*	OG00	995	Offshore-Federal		
	Alias for: (**821001**) **Destin Dome Blk 1** [BLOCK]					
821056	Destin Dome Blk 56	OG00	995	Offshore-Federal	1988	N
821111	Destin Dome Blk 111	OG00	995	Offshore-Federal	1988	O
886778	*Mobile Blk 778*	OG00	995	Offshore-Federal		
	Alias for: (**886823**) **Mobile Blk 823** [BLOCK]					
886779	*Mobile Blk 779*	OG00	995	Offshore-Federal		
	Alias for: (**886823**) **Mobile Blk 823** [BLOCK]					
886821	Mobile Blk 821	OG00	995	Offshore-Federal	1986	N
886822	*Mobile Blk 822*	OG00	995	Offshore-Federal		
	Alias for: (**886823**) **Mobile Blk 823** [BLOCK]					
886823	Mobile Blk 823	OG00	995	Offshore-Federal	1983	N
886824	*Mobile Blk 824*	OG00	995	Offshore-Federal		
	Alias for: (**886823**) **Mobile Blk 823** [BLOCK]					
886827	Mobile Blk 827	OG00	995	Offshore-Federal	1986	N
886830	Mobile Blk 830	OG00	995	Offshore-Federal	1989	N
886861	Mobile Blk 861	OG00	995	Offshore-Federal	1985	N
886862	*Mobile Blk 862*	OG00	995	Offshore-Federal		
	Alias for: (**886861**) **Mobile Blk 861** [COMB]					
886863	*Mobile Blk 863*	OG00	995	Offshore-Federal		
	Alias for: (**886864**) **Mobile Blk 864** [BLOCK]					
886864	Mobile Blk 864	OG00	995	Offshore-Federal	1983	N
886865	Mobile Blk 865	OG00	995	Offshore-Federal	1989	N
886866	Mobile Blk 866	OG00	995	Offshore-Federal	1994	N
886867	*Mobile Blk 867*	OG00	995	Offshore-Federal		
	Alias for: (**886823**) **Mobile Blk 823** [BLOCK]					
886868	Mobile Blk 868	OG00	995	Offshore-Federal	1986	N
886869	*Mobile Blk 869*	OG00	995	Offshore-Federal		
	Alias for: (**886868**) **Mobile Blk 868** [BLOCK]					
886870	Mobile Blk 870	OG00	995	Offshore-Federal	1987	N
886872	Mobile Blk 872	OG00	995	Offshore-Federal	1988	N
886904	Mobile Blk 904	OG00	995	Offshore-Federal	1988	N
886906	Mobile Blk 906	OG00	995	Offshore-Federal	1986	N
886907	*Mobile Blk 907*	OG00	995	Offshore-Federal		
	Alias for: (**886864**) **Mobile Blk 864** [BLOCK]					
886908	*Mobile Blk 908*	OG00	995	Offshore-Federal		
	Alias for: (**886864**) **Mobile Blk 864** [BLOCK]					
886909	*Mobile Blk 909*	OG00	995	Offshore-Federal		
	Alias for: (**886864**) **Mobile Blk 864** [BLOCK]					
886914	Mobile Blk 914	OG00	995	Offshore-Federal	1986	N
886915	*Mobile Blk 915*	OG00	995	Offshore-Federal		
	Alias for: (**886959**) **Mobile Blk 959** [BLOCK]					
886916	Mobile Blk 916	OG00	995	Offshore-Federal	1987	N
886917	*Mobile Blk 917*	OG00	995	Offshore-Federal		
	Alias for: (**886961**) **Mobile Blk 961** [BLOCK]					
886945	Mobile Blk 945	OG00	995	Offshore-Federal	1990	N
886947	Mobile Blk 947	OG00	995	Offshore-Federal	1990	N
886952	Mobile Blk 952	OG00	995	Offshore-Federal	1984	N
886953	*Mobile Blk 953*	OG00	995	Offshore-Federal		
	Alias for: (**886952**) **Mobile Blk 952** [BLOCK]					
886955	Mobile Blk 955	OG00	995	Offshore-Federal	1987	N
886958	*Mobile Blk 958*	OG00	995	Offshore-Federal		
	Alias for: (**886914**) **Mobile Blk 914** [BLOCK]					
886959	Mobile Blk 959	OG00	995	Offshore-Federal	1987	N
886960	Mobile Blk 960	OG00	995	Offshore-Federal	1987	N
886961	Mobile Blk 961	OG00	995	Offshore-Federal	1987	N
886990	Mobile Blk 990	OG00	995	Offshore-Federal	1990	N
886991	Mobile Blk 991	OG00	995	Offshore-Federal	1988	N
886002	Mobile Blk 1002	OG00	995	Offshore-Federal	1988	N
886003	Mobile Blk 1003	OG00	995	Offshore-Federal	1988	N
887881	Pensacola Blk 881	OG00	995	Offshore-Federal	1989	N
	F.O.-Texas					
801023	*Bay City Blk 23*	TX00	995	Offshore-Federal		
	Alias for: (**822109**) **East Breaks Blk 109** [RENAM]					
801047	*Bay City Blk 47*	TX00	995	Offshore-Federal		
	Alias for: (**822160**) **East Breaks Blk 160** [RENAM]					
805001	Brazos Blk A1	TX00	995	Offshore-Federal	1970	N
805002	Brazos Blk A2	TX00	995	Offshore-Federal	1990	N
805007	Brazos Blk A7	TX00	995	Offshore-Federal	1981	N
805016	*Brazos Blk A16*	TX00	995	Offshore-Federal		
	Alias for: (**805017**) **Brazos Blk A17** [BLOCK]					
805017	Brazos Blk A17	TX00	995	Offshore-Federal	1974	N
805019	*Brazos Blk A19*	TX00	995	Offshore-Federal		
	Alias for: (**805020**) **Brazos Blk A20** [BLOCK]					
805020	Brazos Blk A20	TX00	995	Offshore-Federal	1979	N
	PBI 805578					
805021	Brazos Blk A21	TX00	995	Offshore-Federal	1991	N
805022	Brazos Blk A22	TX00	995	Offshore-Federal	1979	N
805023	*Brazos Blk A23*	TX00	995	Offshore-Federal		
	Alias for: (**805022**) **Brazos Blk A22** [BLOCK]					
805024	*Brazos Blk A24*	TX00	995	Offshore-Federal		
	Alias for: (**805022**) **Brazos Blk A22** [BLOCK]					
805028	*Brazos Blk A28*	TX00	995	Offshore-Federal		
	Alias for: (**805017**) **Brazos Blk A17** [BLOCK]					
805037	*Brazos Blk A37*	TX00	995	Offshore-Federal		
	Alias for: (**807052**) **Brazos SA Blk A52** [BLOCK]					
805039	*Brazos Blk A39*	TX00	995	Offshore-Federal		
	Alias for: (**805022**) **Brazos Blk A22** [BLOCK]					
805040	*Brazos Blk A40*	TX00	995	Offshore-Federal		
	Alias for: (**805022**) **Brazos Blk A22** [BLOCK]					

Field Code	Field Name/ Alias/Remarks	State/ Sub	Co Code	County	Disc Year	Field Type
805364	Brazos Blk 364	TX00	995	Offshore-Federal	1991	N
805365	*Brazos Blk 365*	TX00	995	Offshore-Federal		
	Alias for: (**805364**) **Brazos Blk 364** [BLOCK]					
805375	*Brazos Blk 375*	TX00	995	Offshore-Federal		
	Alias for: (**805399**) **Brazos Blk 399** [BLOCK]					
805376	Brazos Blk 376	TX00	995	Offshore-Federal	1987	N
805396	*Brazos Blk 396*	TX00	995	Offshore-Federal		
	Alias for: (**805397**) **Brazos Blk 397** [BLOCK]					
805397	Brazos Blk 397	TX00	995	Offshore-Federal	1991	N
805398	Brazos Blk 398	TX00	995	Offshore-Federal	1988	ON
805399	Brazos Blk 399	TX00	995	Offshore-Federal	1989	N
	PBI 805413					
805411	*Brazos Blk 411*	TX00	995	Offshore-Federal		
	Alias for: (**805412**) **Brazos Blk 412** [BLOCK]					
805412	Brazos Blk 412	TX00	995	Offshore-Federal	1984	N
805413	Brazos Blk 413	TX00	995	Offshore-Federal	1992	N
805416	*Brazos Blk 416*	TX00	995	Offshore-Federal		
	Alias for: (**805431**) **Brazos Blk 431** [BLOCK]					
805431	Brazos Blk 431	TX00	995	Offshore-Federal	1991	N
805432	*Brazos Blk 432*	TX00	995	Offshore-Federal		
	Alias for: (**805431**) **Brazos Blk 431** [BLOCK]					
805435	*Brazos Blk 435*	TX00	995	Offshore-Federal		
	Alias for: (**805412**) **Brazos Blk 412** [BLOCK]					
805436	*Brazos Blk 436*	TX00	995	Offshore-Federal		
	Alias for: (**805412**) **Brazos Blk 412** [MULTI]					
	Alias for: (**805453**) **Brazos Blk 453** [MULTI]					
805437	Brazos Blk 437	TX00	995	Offshore-Federal	1980	N
	PBI 805453					
805438	*Brazos Blk 438*	TX00	995	Offshore-Federal		
	Alias for: (**805453**) **Brazos Blk 453** [BLOCK]					
805439	*Brazos Blk 439*	TX00	995	Offshore-Federal		
	Alias for: (**805451**) **Brazos Blk 451** [BLOCK]					
805450	*Brazos Blk 450*	TX00	995	Offshore-Federal		
	Alias for: (**805451**) **Brazos Blk 451** [BLOCK]					
805451	Brazos Blk 451	TX00	995	Offshore-Federal	1979	N
805452	*Brazos Blk 452*	TX00	995	Offshore-Federal		
	Alias for: (**805453**) **Brazos Blk 453** [COMB]					
805453	Brazos Blk 453	TX00	995	Offshore-Federal	1980	N
805455	Brazos Blk 455	TX00	995	Offshore-Federal	1987	N
805457	Brazos Blk 457	TX00	995	Offshore-Federal	1986	N
805475	Brazos Blk 475	TX00	995	Offshore-Federal	1991	N
805476	*Brazos Blk 476*	TX00	995	Offshore-Federal		
	Alias for: (**805491**) **Brazos Blk 491** [BLOCK]					
805479	Brazos Blk 479	TX00	995	Offshore-Federal		
805488	*Brazos Blk 488*	TX00	995	Offshore-Federal		
	Alias for: (**873487**) **Matagorda Island Blk 487** [BLOCK]					
805491	Brazos Blk 491	TX00	995	Offshore-Federal	1989	N
805494	Brazos Blk 494	TX00	995	Offshore-Federal	1984	N
805501	Brazos Blk 501	TX00	995	Offshore-Federal	1979	N
805504	*Brazos Blk 504*	TX00	995	Offshore-Federal		
	Alias for: (**805501**) **Brazos Blk 501** [BLOCK]					
805506	Brazos Blk 506	TX00	995	Offshore-Federal		
805507	Brazos Blk 507	TX00	995	Offshore-Federal	1993	N
805515	Brazos Blk 515	TX00	995	Offshore-Federal	1990	N
805531	*Brazos Blk 531*	TX00	995	Offshore-Federal		
	Alias for: (**805552**) **Brazos Blk 552** [BLOCK]					
805538	Brazos Blk 538	TX00	995	Offshore-Federal	1968	N
805541	Brazos Blk 541	TX00	995	Offshore-Federal	1969	N
805542	Brazos Blk 542	TX00	995	Offshore-Federal	1991	N
805543	Brazos Blk 543	TX00	995	Offshore-Federal		
805544	Brazos Blk 544	TX00	995	Offshore-Federal	1992	N
805550	Brazos Blk 550	TX00	995	Offshore-Federal	1988	N
805552	Brazos Blk 552	TX00	995	Offshore-Federal	1993	N
805572	*Brazos Blk 572*	TX00	995	Offshore-Federal		
	Alias for: (**805550**) **Brazos Blk 550** [BLOCK]					
805578	Brazos Blk 578	TX00	995	Offshore-Federal	1983	N
805583	*Brazos Blk 583*	TX00	995	Offshore-Federal		
	Alias for: (**805550**) **Brazos Blk 550** [BLOCK]					
805613	Brazos Blk 613	TX00	995	Offshore-Federal		
807047	*Brazos SA Blk A47*	TX00	995	Offshore-Federal		
	Alias for: (**807070**) **Brazos SA Blk A70** [BLOCK]					
807051	*Brazos SA Blk A51*	TX00	995	Offshore-Federal		
	Alias for: (**807052**) **Brazos SA Blk A52** [BLOCK]					
807052	Brazos SA Blk A52	TX00	995	Offshore-Federal	1984	N
807053	*Brazos SA Blk A53*	TX00	995	Offshore-Federal		
	Alias for: (**807052**) **Brazos SA Blk A52** [BLOCK]					
807065	*Brazos SA Blk A65*	TX00	995	Offshore-Federal		
	Alias for: (**807052**) **Brazos SA Blk A52** [BLOCK]					
807066	*Brazos SA Blk A66*	TX00	995	Offshore-Federal		
	Alias for: (**807052**) **Brazos SA Blk A52** [BLOCK]					
807070	Brazos SA Blk A70	TX00	995	Offshore-Federal	1975	N
807076	Brazos SA Blk A76	TX00	995	Offshore-Federal	1969	N
807102	*Brazos SA Blk A102*	TX00	995	Offshore-Federal		
	Alias for: (**807105**) **Brazos SA Blk A105** [BLOCK]					
807104	*Brazos SA Blk A104*	TX00	995	Offshore-Federal		
	Alias for: (**807133**) **Brazos SA Blk A133** [BLOCK]					
807105	Brazos SA Blk A105	TX00	995	Offshore-Federal	1971	N
807106	Brazos SA Blk A106	TX00	995	Offshore-Federal		
807132	*Brazos SA Blk A132*	TX00	995	Offshore-Federal		
	Alias for: (**807133**) **Brazos SA Blk A133** [BLOCK]					
807133	Brazos SA Blk A133	TX00	995	Offshore-Federal	1975	N
822109	East Breaks Blk 109	TX00	995	Offshore-Federal	1975	N
822110	*East Breaks Blk 110*	TX00	995	Offshore-Federal		
	Alias for: (**822109**) **East Breaks Blk 109** [BLOCK]					
822112	East Breaks Blk 112	TX00	995	Offshore-Federal	1991	N
822117	*East Breaks Blk 117*	TX00	995	Offshore-Federal		
	Alias for: (**822160**) **East Breaks Blk 160** [BLOCK]					
822154	*East Breaks Blk 154*	TX00	995	Offshore-Federal		
	Alias for: (**822109**) **East Breaks Blk 109** [BLOCK]					
822157	East Breaks Blk 157	TX00	995	Offshore-Federal	1991	O
822158	East Breaks Blk 158	TX00	995	Offshore-Federal	1976	ONA
822159	*East Breaks Blk 159*	TX00	995	Offshore-Federal		
	Alias for: (**822158**) **East Breaks Blk 158** [BLOCK]					
822160	East Breaks Blk 160	TX00	995	Offshore-Federal	1976	ONA
822161	*East Breaks Blk 161*	TX00	995	Offshore-Federal		
	Alias for: (**822160**) **East Breaks Blk 160** [BLOCK]					
822165	East Breaks Blk 165	TX00	995	Offshore-Federal	1985	ON
822172	East Breaks Blk 172	TX00	995	Offshore-Federal	1987	O
822209	*East Breaks Blk 209*	TX00	995	Offshore-Federal		
	Alias for: (**822165**) **East Breaks Blk 165** [BLOCK]					
822377	East Breaks Blk 377	TX00	995	Offshore-Federal	1986	N
822688	East Breaks Blk 688	TX00	995	Offshore-Federal	1992	N
822945	East Breaks Blk 945	TX00	995	Offshore-Federal	1994	O
010726	*Federal Blk 189-L*	TX00	995	Offshore-Federal		
	Alias for: (**837189**) **Galveston Blk 189** [ALTER]					
010727	*Federal Block 206*	TX00	995	Offshore-Federal		
	Alias for: (**848206**) **High Island Blk 206** [ALTER]					
099323	*Federal Block 288*	TX00	995	Offshore-Federal		
	Alias for: (**837288**) **Galveston Blk 288** [ALTER]					
836050	Galveston Blk A50	TX00	995	Offshore-Federal	1992	N
836096	Galveston Blk A96	TX00	995	Offshore-Federal	1987	N
836097	Galveston Blk A97	TX00	995	Offshore-Federal	1987	N
836101	Galveston Blk A101	TX00	995	Offshore-Federal	1986	N
837144	Galveston Blk 144	TX00	995	Offshore-Federal	1977	N
837151	Galveston Blk 151	TX00	995	Offshore-Federal	1987	N
837180	*Galveston Blk 180*	TX00	995	Offshore-Federal		
	Alias for: (**848179**) **High Island Blk 179** [BLOCK]					
837189	Galveston Blk 189	TX00	995	Offshore-Federal	1955	ON
837190	*Galveston Blk 190*	TX00	995	Offshore-Federal		
	Alias for: (**837189**) **Galveston Blk 189** [BLOCK]					
837191	*Galveston Blk 191*	TX00	995	Offshore-Federal		
	Alias for: (**837209**) **Galveston Blk 209** [BLOCK]					
837192	*Galveston Blk 192*	TX00	995	Offshore-Federal		
	Alias for: (**848179**) **High Island Blk 179** [MULTI]					
	Alias for: (**837209**) **Galveston Blk 209** [MULTI]					
837209	Galveston Blk 209	TX00	995	Offshore-Federal	1986	ON
837210	Galveston Blk 210	TX00	995	Offshore-Federal	1991	N
837211	*Galveston Blk 211*	TX00	995	Offshore-Federal		
	Alias for: (**837189**) **Galveston Blk 189** [BLOCK]					
837213	*Galveston Blk 213*	TX00	995	Offshore-Federal		
	Alias for: (**837189**) **Galveston Blk 189** [BLOCK]					
837223	*Galveston Blk 223*	TX00	995	Offshore-Federal		
	Alias for: (**837255**) **Galveston Blk 255** [BLOCK]					
837239	Galveston Blk 239	TX00	995	Offshore-Federal	1991	N
837241	*Galveston Blk 241*	TX00	995	Offshore-Federal		
	Alias for: (**837255**) **Galveston Blk 255** [BLOCK]					
837252	Galveston Blk 252	TX00	995	Offshore-Federal	1993	N
837255	Galveston Blk 255	TX00	995	Offshore-Federal	1970	ON
837272	*Galveston Blk 272*	TX00	995	Offshore-Federal		
	Alias for: (**837252**) **Galveston Blk 252** [BLOCK]					
837273	Galveston Blk 273	TX00	995	Offshore-Federal	1991	N
837283	*Galveston Blk 283*	TX00	995	Offshore-Federal		
	Alias for: (**837273**) **Galveston Blk 273** [BLOCK]					
837288	Galveston Blk 288	TX00	995	Offshore-Federal	1963	ONA
837289	*Galveston Blk 289*	TX00	995	Offshore-Federal		
	Alias for: (**837288**) **Galveston Blk 288** [BLOCK]					
837291	Galveston Blk 291	TX00	995	Offshore-Federal	1990	N
837295	*Galveston Blk 295*	TX00	995	Offshore-Federal		
	Alias for: (**837288**) **Galveston Blk 288** [BLOCK]					
837296	*Galveston Blk 296*	TX00	995	Offshore-Federal		
	Alias for: (**837288**) **Galveston Blk 288** [BLOCK]					
837297	*Galveston Blk 297*	TX00	995	Offshore-Federal		
	Alias for: (**837319**) **Galveston Blk 319** [BLOCK]					
837298	*Galveston Blk 298*	TX00	995	Offshore-Federal		
	Alias for: (**837319**) **Galveston Blk 319** [BLOCK]					
837303	Galveston Blk 303	TX00	995	Offshore-Federal	1985	N
837313	Galveston Blk 313	TX00	995	Offshore-Federal	1984	N
837319	Galveston Blk 319	TX00	995	Offshore-Federal	1990	N
837320	Galveston Blk 320	TX00	995	Offshore-Federal	1985	N
837321	*Galveston Blk 321*	TX00	995	Offshore-Federal		
	Alias for: (**837320**) **Galveston Blk 320** [MULTI]					
	Alias for: (**837288**) **Galveston Blk 288** [MULTI]					
837322	*Galveston Blk 322*	TX00	995	Offshore-Federal		
	Alias for: (**837288**) **Galveston Blk 288** [BLOCK]					
837330	Galveston Blk 330	TX00	995	Offshore-Federal	1992	N
837333	Galveston Blk 333	TX00	995	Offshore-Federal	1988	N
837343	Galveston Blk 343	TX00	995	Offshore-Federal	1988	ON
837349	*Galveston Blk 349*	TX00	995	Offshore-Federal		
	Alias for: (**837350**) **Galveston Blk 350** [BLOCK]					
837350	Galveston Blk 350	TX00	995	Offshore-Federal	1982	N
837351	Galveston Blk 351	TX00	995	Offshore-Federal	1988	N
837357	Galveston Blk 357	TX00	995	Offshore-Federal	1995	N
837362	*Galveston Blk 362*	TX00	995	Offshore-Federal		
	Alias for: (**837379**) **Galveston Blk 379** [BLOCK]					
837363	*Galveston Blk 363*	TX00	995	Offshore-Federal		
	Alias for: (**837343**) **Galveston Blk 343** [MULTI]					
	Alias for: (**837379**) **Galveston Blk 379** [MULTI]					
837379	Galveston Blk 379	TX00	995	Offshore-Federal	1990	N
837383	*Galveston Blk 383*	TX00	995	Offshore-Federal		
	Alias for: (**837384**) **Galveston Blk 384** [BLOCK]					
837384	Galveston Blk 384	TX00	995	Offshore-Federal	1984	N
837385	Galveston Blk 385	TX00	995	Offshore-Federal	1987	N
837389	Galveston Blk 389	TX00	995	Offshore-Federal	1983	N
837391	Galveston Blk 391	TX00	995	Offshore-Federal	1979	N
837392	Galveston Blk 392	TX00	995	Offshore-Federal	1985	N
837393	Galveston Blk 393	TX00	995	Offshore-Federal	1979	N
837418	Galveston Blk 418	TX00	995	Offshore-Federal	1991	N
837420	*Galveston Blk 420*	TX00	995	Offshore-Federal		
	Alias for: (**837393**) **Galveston Blk 393** [BLOCK]					
837424	*Galveston Blk 424*	TX00	995	Offshore-Federal		
	Alias for: (**837389**) **Galveston Blk 389** [BLOCK]					
837427	Galveston Blk 427	TX00	995	Offshore-Federal	1988	N
837428	*Galveston Blk 428*	TX00	995	Offshore-Federal		
	Alias for: (**837418**) **Galveston Blk 418** [BLOCK]					
837460	Galveston Blk 460	TX00	995	Offshore-Federal	1988	N
837465	Galveston Blk 465	TX00	995	Offshore-Federal	1985	N
839125	*Galveston SA Blk A125*	TX00	995	Offshore-Federal		
	Alias for: (**839131**) **Galveston SA Blk A131** [BLOCK]					
839126	*Galveston SA Blk A126*	TX00	995	Offshore-Federal		
	Alias for: (**839131**) **Galveston SA Blk A131** [BLOCK]					
839127	Galveston SA Blk A127	TX00	995	Offshore-Federal	1983	N
839129	*Galveston SA Blk A129*	TX00	995	Offshore-Federal		
	Alias for: (**854507**) **High Island SA Blk A507** [BLOCK]					
839131	Galveston SA Blk A131	TX00	995	Offshore-Federal	1977	N
839155	*Galveston SA Blk A155*	TX00	995	Offshore-Federal		
	Alias for: (**839131**) **Galveston SA Blk A131** [BLOCK]					
839156	*Galveston SA Blk A156*	TX00	995	Offshore-Federal		
	Alias for: (**839157**) **Galveston SA Blk A157** [BLOCK]					
839157	Galveston SA Blk A157	TX00	995	Offshore-Federal	1978	N
839192	Galveston SA Blk A192	TX00	995	Offshore-Federal	1989	N
839218	Galveston SA Blk A218	TX00	995	Offshore-Federal	1976	N
839224	Galveston SA Blk A224	TX00	995	Offshore-Federal	1984	N
840021	*Garden Banks Blk 21*	TX00	995	Offshore-Federal		
	Alias for: (**840065**) **Garden Banks Blk 65** [BLOCK]					

Field Code	Field Name/ Alias/Remarks	State/ Sub	Co Code	County	Disc Year	Field Type
840065	Garden Banks Blk 65	TX00	995	Offshore-Federal	1988	N
840070	Garden Banks Blk 70	TX00	995	Offshore-Federal	1990	N
840071	*Garden Banks Blk 71*	TX00	995	Offshore-Federal		
	Alias for: (**840070**) **Garden Banks Blk 70** [BLOCK]					
840072	Garden Banks Blk 72	TX00	995	Offshore-Federal	1986	O
840083	Garden Banks Blk 83	TX00	995	Offshore-Federal	1993	O
840084	*Garden Banks Blk 84*	TX00	995	Offshore-Federal		
	Alias for: (**840083**) **Garden Banks Blk 83** [BLOCK]					
840095	Garden Banks Blk 95	TX00	995	Offshore-Federal	1987	N
840117	*Garden Banks Blk 117*	TX00	995	Offshore-Federal		
	Alias for: (**840161**) **Garden Banks Blk 161** [BLOCK]					
840128	Garden Banks Blk 128	TX00	995	Offshore-Federal	1994	N
840142	Garden Banks Blk 142	TX00	995	Offshore-Federal	1990	N
840147	*Garden Banks Blk 147*	TX00	995	Offshore-Federal		
	Alias for: (**840236**) **Garden Banks Blk 236** [BLOCK]					
840161	Garden Banks Blk 161	TX00	995	Offshore-Federal	1988	ON
840171	Garden Banks Blk 171	TX00	995	Offshore-Federal	1988	O
840186	Garden Banks Blk 186	TX00	995	Offshore-Federal	1987	N
840189	Garden Banks Blk 189	TX00	995	Offshore-Federal	1988	O
840191	*Garden Banks Blk 191*	TX00	995	Offshore-Federal		
	Alias for: (**840236**) **Garden Banks Blk 236** [BLOCK]					
840192	*Garden Banks Blk 192*	TX00	995	Offshore-Federal		
	Alias for: (**840236**) **Garden Banks Blk 236** [BLOCK]					
840193	*Garden Banks Blk 193*	TX00	995	Offshore-Federal		
	Alias for: (**840236**) **Garden Banks Blk 236** [BLOCK]					
840208	Garden Banks Blk 208	TX00	995	Offshore-Federal	1992	O
840215	*Garden Banks Blk 215*	TX00	995	Offshore-Federal		
	Alias for: (**840171**) **Garden Banks Blk 171** [MULTI]					
	Alias for: (**840260**) **Garden Banks Blk 260** [MULTI]					
840224	Garden Banks Blk 224	TX00	995	Offshore-Federal	1984	N
840235	*Garden Banks Blk 235*	TX00	995	Offshore-Federal		
	Alias for: (**840236**) **Garden Banks Blk 236** [BLOCK]					
840236	Garden Banks Blk 236	TX00	995	Offshore-Federal	1977	N
840237	*Garden Banks Blk 237*	TX00	995	Offshore-Federal		
	Alias for: (**840236**) **Garden Banks Blk 236** [BLOCK]					
840240	Garden Banks Blk 240	TX00	995	Offshore-Federal	1993	N
840254	Garden Banks Blk 254	TX00	995	Offshore-Federal	1993	N
840259	*Garden Banks Blk 259*	TX00	995	Offshore-Federal		
	Alias for: (**840260**) **Garden Banks Blk 260** [BLOCK]					
840260	Garden Banks Blk 260	TX00	995	Offshore-Federal	1992	ON
840302	Garden Banks Blk 302	TX00	995	Offshore-Federal	1991	O
840379	Garden Banks Blk 379	TX00	995	Offshore-Federal	1985	O
840387	Garden Banks Blk 387	TX00	995	Offshore-Federal	1990	O
840388	*Garden Banks Blk 388*	TX00	995	Offshore-Federal		
	Alias for: (**840387**) **Garden Banks Blk 387** [BLOCK]					
840412	Garden Banks Blk 412	TX00	995	Offshore-Federal	1984	N
840426	Garden Banks Blk 426	TX00	995	Offshore-Federal	1987	ON
840427	*Garden Banks Blk 427*	TX00	995	Offshore-Federal		
	Alias for: (**840426**) **Garden Banks Blk 426** [BLOCK]					
840470	*Garden Banks Blk 470*	TX00	995	Offshore-Federal		
	Alias for: (**840426**) **Garden Banks Blk 426** [BLOCK]					
840471	*Garden Banks Blk 471*	TX00	995	Offshore-Federal		
	Alias for: (**840426**) **Garden Banks Blk 426** [BLOCK]					
849006	High Island Blk A6	TX00	995	Offshore-Federal	1982	N
849009	High Island Blk A9	TX00	995	Offshore-Federal	1990	N
849014	High Island Blk A14	TX00	995	Offshore-Federal	1987	N
849020	High Island Blk A20	TX00	995	Offshore-Federal	1984	N
849021	*High Island Blk A21*	TX00	995	Offshore-Federal		
	Alias for: (**849022**) **High Island Blk A22** [BLOCK]					
849022	High Island Blk A22	TX00	995	Offshore-Federal	1984	N
849039	High Island Blk A39	TX00	995	Offshore-Federal	1987	N
849068	*High Island Blk A68*	TX00	995	Offshore-Federal		
	Alias for: (**849083**) **High Island Blk A83** [BLOCK]					
849069	*High Island Blk A69*	TX00	995	Offshore-Federal		
	Alias for: (**849083**) **High Island Blk A83** [COMB]					
849071	High Island Blk A71	TX00	995	Offshore-Federal	1988	N
849072	*High Island Blk A72*	TX00	995	Offshore-Federal		
	Alias for: (**849071**) **High Island Blk A71** [BLOCK]					
849083	High Island Blk A83	TX00	995	Offshore-Federal	1986	N
849126	High Island Blk A126	TX00	995	Offshore-Federal	1988	N
849127	*High Island Blk A127*	TX00	995	Offshore-Federal		
	Alias for: (**849126**) **High Island Blk A126** [BLOCK]					
849129	High Island Blk A129	TX00	995	Offshore-Federal	1989	N
849113	High Island Blk A133	TX00	995	Offshore-Federal	1994	N
849154	High Island Blk A154	TX00	995	Offshore-Federal	1979	N
848021	*High Island Blk 21*	TX00	995	Offshore-Federal		
	Alias for: (**848022**) **High Island Blk 22** [BLOCK]					
848022	High Island Blk 22	TX00	995	Offshore-Federal	1983	N
848034	*High Island Blk 34*	TX00	995	Offshore-Federal		
	Alias for: (**848022**) **High Island Blk 22** [BLOCK]					
848045	High Island Blk 45	TX00	995	Offshore-Federal	1988	N
848052	High Island Blk 52	TX00	995	Offshore-Federal	1959	ON
848053	*High Island Blk 53*	TX00	995	Offshore-Federal		
	Alias for: (**848052**) **High Island Blk 52** [BLOCK]					
848067	*High Island Blk 67*	TX00	995	Offshore-Federal		
	Alias for: (**848052**) **High Island Blk 52** [BLOCK]					
848068	*High Island Blk 68*	TX00	995	Offshore-Federal		
	Alias for: (**848052**) **High Island Blk 52** [BLOCK]					
848071	*High Island Blk 71*	TX00	995	Offshore-Federal		
	Alias for: (**848088**) **High Island Blk 88** [BLOCK]					
848086	High Island Blk 86	TX00	995	Offshore-Federal	1985	N
848087	*High Island Blk 87*	TX00	995	Offshore-Federal		
	Alias for: (**848088**) **High Island Blk 88** [BLOCK]					
848088	High Island Blk 88	TX00	995	Offshore-Federal	1969	N
848093	High Island Blk 93	TX00	995	Offshore-Federal	1993	N
848105	High Island Blk 105	TX00	995	Offshore-Federal	1984	N
848110	*High Island Blk 110*	TX00	995	Offshore-Federal		
	Alias for: (**848111**) **High Island Blk 111** [BLOCK]					
848111	High Island Blk 111	TX00	995	Offshore-Federal	1973	N
848115	*High Island Blk 115*	TX00	995	Offshore-Federal		
	Alias for: (**848116**) **High Island Blk 116** [BLOCK]					
848116	High Island Blk 116	TX00	995	Offshore-Federal	1984	N
848134	*High Island Blk 134*	TX00	995	Offshore-Federal		
	Alias for: (**848160**) **High Island Blk 160** [BLOCK]					
848135	*High Island Blk 135*	TX00	995	Offshore-Federal		
	Alias for: (**848160**) **High Island Blk 160** [BLOCK]					
848136	*High Island Blk 136*	TX00	995	Offshore-Federal		
	Alias for: (**848160**) **High Island Blk 160** [BLOCK]					
848138	*High Island Blk 138*	TX00	995	Offshore-Federal		
	Alias for: (**848111**) **High Island Blk 111** [BLOCK]					
848139	*High Island Blk 139*	TX00	995	Offshore-Federal		
	Alias for: (**848140**) **High Island Blk 140** [BLOCK]					
848140	High Island Blk 140	TX00	995	Offshore-Federal	1959	N
848141	*High Island Blk 141*	TX00	995	Offshore-Federal		
	Alias for: (**848140**) **High Island Blk 140** [BLOCK]					
848154	High Island Blk 154	TX00	995	Offshore-Federal	1974	N
848155	*High Island Blk 155*	TX00	995	Offshore-Federal		
	Alias for: (**848154**) **High Island Blk 154** [BLOCK]					
848160	High Island Blk 160	TX00	995	Offshore-Federal	1961	N
848161	*High Island Blk 161*	TX00	995	Offshore-Federal		
	Alias for: (**848160**) **High Island Blk 160** [BLOCK]					
848163	High Island Blk 163	TX00	995	Offshore-Federal	1983	N
848164	High Island Blk 164	TX00	995	Offshore-Federal	1988	N
848170	*High Island Blk 170*	TX00	995	Offshore-Federal		
	Alias for: (**849006**) **High Island Blk A6** [BLOCK]					
848175	*High Island Blk 175*	TX00	995	Offshore-Federal		
	Alias for: (**848196**) **High Island Blk 196** [BLOCK]					
848176	*High Island Blk 176*	TX00	995	Offshore-Federal		
	Alias for: (**848196**) **High Island Blk 196** [BLOCK]					
848177	High Island Blk 177	TX00	995	Offshore-Federal	1988	N
848178	High Island Blk 178	TX00	995	Offshore-Federal	1988	N
848179	High Island Blk 179	TX00	995	Offshore-Federal	1976	N
848193	*High Island Blk 193*	TX00	995	Offshore-Federal		
	Alias for: (**848179**) **High Island Blk 179** [BLOCK]					
848194	High Island Blk 194	TX00	995	Offshore-Federal	1984	N
848195	High Island Blk 195	TX00	995	Offshore-Federal	1989	N
848196	High Island Blk 196	TX00	995	Offshore-Federal	1985	N
848199	High Island Blk 199	TX00	995	Offshore-Federal	1980	N
848200	*High Island Blk 200*	TX00	995	Offshore-Federal		
	Alias for: (**848199**) **High Island Blk 199** [BLOCK]					
848201	*High Island Blk 201*	TX00	995	Offshore-Federal		
	Alias for: (**849006**) **High Island Blk A6** [BLOCK]					
848206	High Island Blk 206	TX00	995	Offshore-Federal	1968	ONA
848207	*High Island Blk 207*	TX00	995	Offshore-Federal		
	Alias for: (**848194**) **High Island Blk 194** [BLOCK]					
848208	*High Island Blk 208*	TX00	995	Offshore-Federal		
	Alias for: (**837209**) **Galveston Blk 209** [BLOCK]					
848232	*High Island Blk 232*	TX00	995	Offshore-Federal		
	Alias for: (**849020**) **High Island Blk A20** [BLOCK]					
848262	High Island Blk 262	TX00	995	Offshore-Federal	1990	N
850170	*High Island EA Blk A170*	TX00	995	Offshore-Federal		
	Alias for: (**850171**) **High Island EA Blk A171** [BLOCK]					
850171	High Island EA Blk A171	TX00	995	Offshore-Federal	1987	N
850172	*High Island EA Blk A172*	TX00	995	Offshore-Federal		
	Alias for: (**850171**) **High Island EA Blk A171** [BLOCK]					
850173	*High Island EA Blk A173*	TX00	995	Offshore-Federal		
	Alias for: (**850171**) **High Island EA Blk A171** [BLOCK]					
850178	High Island EA Blk A178	TX00	995	Offshore-Federal	1986	N
850180	High Island EA Blk A180	TX00	995	Offshore-Federal	1987	N
850183	High Island EA Blk A183	TX00	995	Offshore-Federal	1987	N
850185	High Island EA Blk A185	TX00	995	Offshore-Federal	1984	N
850193	*High Island EA Blk A193*	TX00	995	Offshore-Federal		
	Alias for: (**850185**) **High Island EA Blk A185** [BLOCK]					
850194	*High Island EA Blk A194*	TX00	995	Offshore-Federal		
	Alias for: (**850185**) **High Island EA Blk A185** [BLOCK]					
850200	High Island EA Blk A200	TX00	995	Offshore-Federal	1990	N
850224	*High Island EA Blk A224*	TX00	995	Offshore-Federal		
	Alias for: (**850237**) **High Island EA Blk A237** [BLOCK]					
850227	High Island EA Blk A227	TX00	995	Offshore-Federal		
850228	High Island EA Blk A228	TX00	995	Offshore-Federal		
850231	*High Island EA Blk A231*	TX00	995	Offshore-Federal		
	Alias for: (**850244**) **High Island EA Blk A244** [BLOCK]					
850237	High Island EA Blk A237	TX00	995	Offshore-Federal	1988	N
850244	High Island EA Blk A244	TX00	995	Offshore-Federal	1983	N
850245	High Island EA Blk A245	TX00	995	Offshore-Federal	1993	N
850246	High Island EA Blk A246	TX00	995	Offshore-Federal	1991	N
850257	High Island EA Blk A257	TX00	995	Offshore-Federal	1985	N
850039	*High Island EA Blk 39*	TX00	995	Offshore-Federal		
	Alias for: (**890010**) **Sabine Pass Blk 10** [BLOCK]					
850045	High Island EA Blk 45	TX00	995	Offshore-Federal	1988	O
850074	High Island EA Blk 74	TX00	995	Offshore-Federal	1985	N
850119	High Island EA Blk 119	TX00	995	Offshore-Federal	1983	N
850120	*High Island EA Blk 120*	TX00	995	Offshore-Federal		
	Alias for: (**850128**) **High Island EA Blk 128** [BLOCK]					
850128	High Island EA Blk 128	TX00	995	Offshore-Federal	1987	N
850129	High Island EA Blk 129	TX00	995	Offshore-Federal	1968	N
850130	*High Island EA Blk 130*	TX00	995	Offshore-Federal		
	Alias for: (**850129**) **High Island EA Blk 129** [BLOCK]					
850166	High Island EA Blk 166	TX00	995	Offshore-Federal	1984	N
850167	High Island EA Blk 167	TX00	995	Offshore-Federal	1987	N
852260	High Island EA SX Blk A260	TX00	995	Offshore-Federal	1989	N
852268	High Island EA SX Blk A268	TX00	995	Offshore-Federal	1988	O
852269	*High Island EA SX Blk A269*	TX00	995	Offshore-Federal		
	Alias for: (**852270**) **High Island EA SX Blk A270** [BLOCK]					
852270	High Island EA SX Blk A270	TX00	995	Offshore-Federal	1975	N
852271	High Island EA SX Blk A271	TX00	995	Offshore-Federal	1984	N
852272	*High Island EA SX Blk A272*	TX00	995	Offshore-Federal		
	Alias for: (**852271**) **High Island EA SX Blk A271** [BLOCK]					
852273	High Island EA SX Blk A273	TX00	995	Offshore-Federal	1973	N
852279	High Island EA SX Blk A279	TX00	995	Offshore-Federal	1974	N
852280	High Island EA SX Blk A280	TX00	995	Offshore-Federal	1976	N
852281	*High Island EA SX Blk A281*	TX00	995	Offshore-Federal		
	Alias for: (**852270**) **High Island EA SX Blk A270** [MULTI]					
	Alias for: (**852280**) **High Island EA SX Blk A280** [MULTI]					
852282	*High Island EA SX Blk A282*	TX00	995	Offshore-Federal		
	Alias for: (**852285**) **High Island EA SX Blk A285** [BLOCK]					
852283	High Island EA SX Blk A283	TX00	995	Offshore-Federal	1973	N
852284	*High Island EA SX Blk A284*	TX00	995	Offshore-Federal		
	Alias for: (**852285**) **High Island EA SX Blk A285** [BLOCK]					
852285	High Island EA SX Blk A285	TX00	995	Offshore-Federal	1978	N
852286	*High Island EA SX Blk A286*	TX00	995	Offshore-Federal		
	Alias for: (**852280**) **High Island EA SX Blk A280** [BLOCK]					
852287	*High Island EA SX Blk A287*	TX00	995	Offshore-Federal		
	Alias for: (**852280**) **High Island EA SX Blk A280** [BLOCK]					
852289	*High Island EA SX Blk A289*	TX00	995	Offshore-Federal		
	Alias for: (**852290**) **High Island EA SX Blk A290** [BLOCK]					
852290	High Island EA SX Blk A290	TX00	995	Offshore-Federal	1977	N
852295	High Island EA SX Blk A295	TX00	995	Offshore-Federal	1990	N
852298	High Island EA SX Blk A298	TX00	995	Offshore-Federal	1974	N
852302	High Island EA SX Blk A302	TX00	995	Offshore-Federal	1975	N
852303	*High Island EA SX Blk A303*	TX00	995	Offshore-Federal		
	Alias for: (**852302**) **High Island EA SX Blk A302** [BLOCK]					
852305	*High Island EA SX Blk A305*	TX00	995	Offshore-Federal		
	Alias for: (**852317**) **High Island EA SX Blk A317** [BLOCK]					

Field Code	Field Name/ Alias/Remarks	State/ Sub	Co Code	County	Disc Year	Field Type
852309	High Island EA SX Blk A309	TX00	995	Offshore-Federal	1974	N
852310	*High Island EA SX Blk A310*	TX00	995	Offshore-Federal		
	Alias for: (**852309**) **High Island EA SX Blk A309** [BLOCK]					
852312	*High Island EA SX Blk A312*	TX00	995	Offshore-Federal		
	Alias for: (**852309**) **High Island EA SX Blk A309** [MULTI]					
	Alias for: (**852313**) **High Island EA SX Blk A313** [MULTI]					
852313	High Island EA SX Blk A313	TX00	995	Offshore-Federal	1976	N
852314	*High Island EA SX Blk A314*	TX00	995	Offshore-Federal		
	Alias for: (**852313**) **High Island EA SX Blk A313** [BLOCK]					
852315	*High Island EA SX Blk A315*	TX00	995	Offshore-Federal		
	Alias for: (**852325**) **High Island EA SX Blk A325** [BLOCK]					
852317	High Island EA SX Blk A317	TX00	995	Offshore-Federal	1974	N
852318	*High Island EA SX Blk A318*	TX00	995	Offshore-Federal		
	Alias for: (**852302**) **High Island EA SX Blk A302** [BLOCK]					
852323	High Island EA SX Blk A323	TX00	995	Offshore-Federal	1974	N
852325	High Island EA SX Blk A325	TX00	995	Offshore-Federal	1974	N
852327	High Island EA SX Blk A327	TX00	995	Offshore-Federal	1973	ONA
852330	High Island EA SX Blk A330	TX00	995	Offshore-Federal	1973	N
852332	*High Island EA SX Blk A332*	TX00	995	Offshore-Federal		
	Alias for: (**852327**) **High Island EA SX Blk A327** [BLOCK]					
852334	High Island EA SX Blk A334	TX00	995	Offshore-Federal	1974	ONA
852335	*High Island EA SX Blk A335*	TX00	995	Offshore-Federal		
	Alias for: (**852334**) **High Island EA SX Blk A334** [BLOCK]					
852336	*High Island EA SX Blk A336*	TX00	995	Offshore-Federal		
	Alias for: (**852323**) **High Island EA SX Blk A323** [BLOCK]					
852337	*High Island EA SX Blk A337*	TX00	995	Offshore-Federal		
	Alias for: (**852343**) **High Island EA SX Blk A343** [BLOCK]					
852339	*High Island EA SX Blk A339*	TX00	995	Offshore-Federal		
	Alias for: (**852340**) **High Island EA SX Blk A340** [BLOCK]					
852340	High Island EA SX Blk A340	TX00	995	Offshore-Federal	1974	N
852341	High Island EA SX Blk A341	TX00	995	Offshore-Federal	1975	N
852342	*High Island EA SX Blk A342*	TX00	995	Offshore-Federal		
	Alias for: (**852343**) **High Island EA SX Blk A343** [BLOCK]					
852343	High Island EA SX Blk A343	TX00	995	Offshore-Federal	1974	N
852346	High Island EA SX Blk A346	TX00	995	Offshore-Federal	1984	N
852349	*High Island EA SX Blk A349*	TX00	995	Offshore-Federal		
	Alias for: (**852330**) **High Island EA SX Blk A330** [BLOCK]					
852350	*High Island EA SX Blk A350*	TX00	995	Offshore-Federal		
	Alias for: (**852370**) **High Island EA SX Blk A370** [BLOCK]					
852351	*High Island EA SX Blk A351*	TX00	995	Offshore-Federal		
	Alias for: (**852368**) **High Island EA SX Blk A368** [BLOCK]					
852355	High Island EA SX Blk A355	TX00	995	Offshore-Federal	1975	N
852356	*High Island EA SX Blk A356*	TX00	995	Offshore-Federal		
	Alias for: (**852355**) **High Island EA SX Blk A355** [BLOCK]					
852365	*High Island EA SX Blk A365*	TX00	995	Offshore-Federal		
	Alias for: (**852376**) **High Island EA SX Blk A376** [BLOCK]					
852368	High Island EA SX Blk A368	TX00	995	Offshore-Federal	1974	N
852369	*High Island EA SX Blk A369*	TX00	995	Offshore-Federal		
	Alias for: (**852370**) **High Island EA SX Blk A370** [BLOCK]					
852370	High Island EA SX Blk A370	TX00	995	Offshore-Federal	1976	N
852371	High Island EA SX Blk A371	TX00	995	Offshore-Federal	1995	N
852373	High Island EA SX Blk A373	TX00	995	Offshore-Federal	1990	N
852376	High Island EA SX Blk A376	TX00	995	Offshore-Federal	1973	ONA
852377	*High Island EA SX Blk A377*	TX00	995	Offshore-Federal		
	Alias for: (**852376**) **High Island EA SX Blk A376** [BLOCK]					
852379	*High Island EA SX Blk A379*	TX00	995	Offshore-Federal		
	Alias for: (**852384**) **High Island EA SX Blk A384** [BLOCK]					
852382	*High Island EA SX Blk A382*	TX00	995	Offshore-Federal		
	Alias for: (**854573**) **High Island SA Blk A573** [BLOCK]					
852384	High Island EA SX Blk A384	TX00	995	Offshore-Federal	1976	ONA
852385	*High Island EA SX Blk A385*	TX00	995	Offshore-Federal		
	Alias for: (**852384**) **High Island EA SX Blk A384** [BLOCK]					
852389	High Island EA SX Blk A389	TX00	995	Offshore-Federal	1975	N
852393	*High Island EA SX Blk A393*	TX00	995	Offshore-Federal		
	Alias for: (**937663**) **West Cameron SA Blk 663** [BLOCK]					
852395	*High Island EA SX Blk A395*	TX00	995	Offshore-Federal		
	Alias for: (**852402**) **High Island EA SX Blk A402** [BLOCK]					
852402	High Island EA SX Blk A402	TX00	995	Offshore-Federal	1985	N
854414	High Island SA Blk A414	TX00	995	Offshore-Federal	1978	N
854416	High Island SA Blk A416	TX00	995	Offshore-Federal	1979	N
854417	*High Island SA Blk A417*	TX00	995	Offshore-Federal		
	Alias for: (**854442**) **High Island SA Blk A442** [BLOCK]					
854437	*High Island SA Blk A437*	TX00	995	Offshore-Federal		
	Alias for: (**854448**) **High Island SA Blk A448** [COMB]					
854438	*High Island SA Blk A438*	TX00	995	Offshore-Federal		
	Alias for: (**854448**) **High Island SA Blk A448** [BLOCK]					
854442	High Island SA Blk A442	TX00	995	Offshore-Federal	1973	ONA
854443	*High Island SA Blk A443*	TX00	995	Offshore-Federal		
	Alias for: (**854442**) **High Island SA Blk A442** [BLOCK]					
854444	*High Island SA Blk A444*	TX00	995	Offshore-Federal		
	Alias for: (**854467**) **High Island SA Blk A467** [BLOCK]					
854446	*High Island SA Blk A446*	TX00	995	Offshore-Federal		
	Alias for: (**854448**) **High Island SA Blk A448** [BLOCK]					
854447	*High Island SA Blk A447*	TX00	995	Offshore-Federal		
	Alias for: (**854448**) **High Island SA Blk A448** [BLOCK]					
854448	High Island SA Blk A448	TX00	995	Offshore-Federal	1978	N
854452	High Island SA Blk A452	TX00	995	Offshore-Federal		
854462	*High Island SA Blk A462*	TX00	995	Offshore-Federal		
	Alias for: (**854474**) **High Island SA Blk A474** [BLOCK]					
854466	*High Island SA Blk A466*	TX00	995	Offshore-Federal		
	Alias for: (**854467**) **High Island SA Blk A467** [BLOCK]					
854467	High Island SA Blk A467	TX00	995	Offshore-Federal	1974	N
854469	High Island SA Blk A469	TX00	995	Offshore-Federal	1974	N
854471	*High Island SA Blk A471*	TX00	995	Offshore-Federal		
	Alias for: (**854492**) **High Island SA Blk A492** [BLOCK]					
854472	*High Island SA Blk A472*	TX00	995	Offshore-Federal		
	Alias for: (**854492**) **High Island SA Blk A492** [BLOCK]					
854474	High Island SA Blk A474	TX00	995	Offshore-Federal	1973	N
854475	*High Island SA Blk A475*	TX00	995	Offshore-Federal		
	Alias for: (**854474**) **High Island SA Blk A474** [BLOCK]					
854476	*High Island SA Blk A476*	TX00	995	Offshore-Federal		
	Alias for: (**854487**) **High Island SA Blk A487** [BLOCK]					
854477	*High Island SA Blk A477*	TX00	995	Offshore-Federal		
	Alias for: (**854487**) **High Island SA Blk A487** [BLOCK]					
854480	High Island SA Blk A480	TX00	995	Offshore-Federal	1973	N
854486	*High Island SA Blk A486*	TX00	995	Offshore-Federal		
	Alias for: (**854487**) **High Island SA Blk A487** [COMB]					
854487	High Island SA Blk A487	TX00	995	Offshore-Federal	1982	N
854489	*High Island SA Blk A489*	TX00	995	Offshore-Federal		
	Alias for: (**854474**) **High Island SA Blk A474** [BLOCK]					
854490	*High Island SA Blk A490*	TX00	995	Offshore-Federal		
	Alias for: (**854474**) **High Island SA Blk A474** [BLOCK]					
854492	High Island SA Blk A492	TX00	995	Offshore-Federal	1976	N
854494	*High Island SA Blk A494*	TX00	995	Offshore-Federal		
	Alias for: (**854469**) **High Island SA Blk A469** [BLOCK]					
854496	*High Island SA Blk A496*	TX00	995	Offshore-Federal		
	Alias for: (**854497**) **High Island SA Blk A497** [BLOCK]					
854497	High Island SA Blk A497	TX00	995	Offshore-Federal	1987	N
854498	*High Island SA Blk A498*	TX00	995	Offshore-Federal		
	Alias for: (**854517**) **High Island SA Blk A517** [BLOCK]					
854499	*High Island SA Blk A499*	TX00	995	Offshore-Federal		
	Alias for: (**854474**) **High Island SA Blk A474** [COMB]					
854507	High Island SA Blk A507	TX00	995	Offshore-Federal	1979	N
854508	*High Island SA Blk A508*	TX00	995	Offshore-Federal		
	Alias for: (**854532**) **High Island SA Blk A532** [BLOCK]					
854510	High Island SA Blk A510	TX00	995	Offshore-Federal	1977	N
854511	High Island SA Blk A511	TX00	995	Offshore-Federal	1974	N
854514	*High Island SA Blk A514*	TX00	995	Offshore-Federal		
	Alias for: (**854515**) **High Island SA Blk A515** [BLOCK]					
854515	High Island SA Blk A515	TX00	995	Offshore-Federal	1980	N
854517	High Island SA Blk A517	TX00	995	Offshore-Federal	1977	N
854518	*High Island SA Blk A518*	TX00	995	Offshore-Federal		
	Alias for: (**854497**) **High Island SA Blk A497** [BLOCK]					
854519	High Island SA Blk A519	TX00	995	Offshore-Federal	1990	N
854520	High Island SA Blk A520	TX00	995	Offshore-Federal	1974	N
854522	*High Island SA Blk A522*	TX00	995	Offshore-Federal		
	Alias for: (**854523**) **High Island SA Blk A523** [BLOCK]					
854523	High Island SA Blk A523	TX00	995	Offshore-Federal	1983	N
854531	*High Island SA Blk A531*	TX00	995	Offshore-Federal		
	Alias for: (**854537**) **High Island SA Blk A537** [BLOCK]					
854532	High Island SA Blk A532	TX00	995	Offshore-Federal	1975	N
854536	*High Island SA Blk A536*	TX00	995	Offshore-Federal		
	Alias for: (**854537**) **High Island SA Blk A537** [BLOCK]					
854537	High Island SA Blk A537	TX00	995	Offshore-Federal	1974	N
854540	High Island SA Blk A540	TX00	995	Offshore-Federal	1977	N
854542	High Island SA Blk A542	TX00	995	Offshore-Federal	1975	N
854544	High Island SA Blk A544	TX00	995	Offshore-Federal	1979	N
854545	High Island SA Blk A545	TX00	995	Offshore-Federal	1975	ONA
854546	*High Island SA Blk A546*	TX00	995	Offshore-Federal		
	Alias for: (**854545**) **High Island SA Blk A545** [BLOCK]					
854547	*High Island SA Blk A547*	TX00	995	Offshore-Federal		
	Alias for: (**854545**) **High Island SA Blk A545** [BLOCK]					
854548	*High Island SA Blk A548*	TX00	995	Offshore-Federal		
	Alias for: (**854545**) **High Island SA Blk A545** [BLOCK]					
854550	*High Island SA Blk A550*	TX00	995	Offshore-Federal		
	Alias for: (**854552**) **High Island SA Blk A552** [BLOCK]					
854551	*High Island SA Blk A551*	TX00	995	Offshore-Federal		
	Alias for: (**854552**) **High Island SA Blk A552** [BLOCK]					
854552	High Island SA Blk A552	TX00	995	Offshore-Federal	1980	ONA
854553	*High Island SA Blk A553*	TX00	995	Offshore-Federal		
	Alias for: (**854552**) **High Island SA Blk A552** [BLOCK]					
854555	High Island SA Blk A555	TX00	995	Offshore-Federal	1974	N
854556	*High Island SA Blk A556*	TX00	995	Offshore-Federal		
	Alias for: (**854557**) **High Island SA Blk A557** [MULTI]					
	Alias for: (**854537**) **High Island SA Blk A537** [MULTI]					
854557	High Island SA Blk A557	TX00	995	Offshore-Federal	1979	ONA
854560	*High Island SA Blk A560*	TX00	995	Offshore-Federal		
	Alias for: (**854561**) **High Island SA Blk A561** [BLOCK]					
854561	High Island SA Blk A561	TX00	995	Offshore-Federal	1975	N
854562	High Island SA Blk A562	TX00	995	Offshore-Federal	1993	N
854563	High Island SA Blk A563	TX00	995	Offshore-Federal	1975	N
854564	*High Island SA Blk A564*	TX00	995	Offshore-Federal		
	Alias for: (**854563**) **High Island SA Blk A563** [BLOCK]					
854567	High Island SA Blk A567	TX00	995	Offshore-Federal	1974	N
854568	High Island SA Blk A568	TX00	995	Offshore-Federal	1975	N
854570	*High Island SA Blk A570*	TX00	995	Offshore-Federal		
	Alias for: (**854571**) **High Island SA Blk A571** [BLOCK]					
854571	High Island SA Blk A571	TX00	995	Offshore-Federal	1974	N
854572	*High Island SA Blk A572*	TX00	995	Offshore-Federal		
	Alias for: (**854573**) **High Island SA Blk A573** [BLOCK]					
854573	High Island SA Blk A573	TX00	995	Offshore-Federal	1973	N
854574	*High Island SA Blk A574*	TX00	995	Offshore-Federal		
	Alias for: (**854573**) **High Island SA Blk A573** [BLOCK]					
854578	High Island SA Blk A578	TX00	995	Offshore-Federal	1984	N
854582	*High Island SA Blk A582*	TX00	995	Offshore-Federal		
	Alias for: (**854563**) **High Island SA Blk A563** [BLOCK]					
854587	High Island SA Blk A587	TX00	995	Offshore-Federal	1985	N
854591	High Island SA Blk A591	TX00	995	Offshore-Federal	1979	N
854595	*High Island SA Blk A595*	TX00	995	Offshore-Federal		
	Alias for: (**854573**) **High Island SA Blk A573** [BLOCK]					
854596	*High Island SA Blk A596*	TX00	995	Offshore-Federal		
	Alias for: (**854573**) **High Island SA Blk A573** [BLOCK]					
873004	Matagorda Island Blk A4	TX00	995	Offshore-Federal	1984	N
873007	Matagorda Island Blk A7	TX00	995	Offshore-Federal	1977	N
873487	Matagorda Island Blk 487	TX00	995	Offshore-Federal	1989	N
873518	*Matagorda Island Blk 518*	TX00	995	Offshore-Federal		
	Alias for: (**873519**) **Matagorda Island Blk 519** [BLOCK]					
873519	Matagorda Island Blk 519	TX00	995	Offshore-Federal	1987	N
873526	*Matagorda Island Blk 526*	TX00	995	Offshore-Federal		
	Alias for: (**873527**) **Matagorda Island Blk 527** [BLOCK]					
873527	Matagorda Island Blk 527	TX00	995	Offshore-Federal	1979	N
873528	*Matagorda Island Blk 528*	TX00	995	Offshore-Federal		
	Alias for: (**873527**) **Matagorda Island Blk 527** [BLOCK]					
873554	*Matagorda Island Blk 554*	TX00	995	Offshore-Federal		
	Alias for: (**873527**) **Matagorda Island Blk 527** [BLOCK]					
873555	*Matagorda Island Blk 555*	TX00	995	Offshore-Federal		
	Alias for: (**873527**) **Matagorda Island Blk 527** [BLOCK]					
873556	*Matagorda Island Blk 556*	TX00	995	Offshore-Federal		
	Alias for: (**873527**) **Matagorda Island Blk 527** [BLOCK]					
873557	*Matagorda Island Blk 557*	TX00	995	Offshore-Federal		
	Alias for: (**873527**) **Matagorda Island Blk 527** [BLOCK]					
873558	*Matagorda Island Blk 558*	TX00	995	Offshore-Federal		
	Alias for: (**873565**) **Matagorda Island Blk 565** [BLOCK]					
873565	Matagorda Island Blk 565	TX00	995	Offshore-Federal	1980	N
873566	*Matagorda Island Blk 566*	TX00	995	Offshore-Federal		
	Alias for: (**873565**) **Matagorda Island Blk 565** [BLOCK]					
873567	*Matagorda Island Blk 567*	TX00	995	Offshore-Federal		
	Alias for: (**873568**) **Matagorda Island Blk 568** [BLOCK]					
873568	Matagorda Island Blk 568	TX00	995	Offshore-Federal	1983	N
873587	Matagorda Island Blk 587	TX00	995	Offshore-Federal	1987	N
873588	Matagorda Island Blk 588	TX00	995	Offshore-Federal	1987	N
873589	*Matagorda Island Blk 589*	TX00	995	Offshore-Federal		
	Alias for: (**873604**) **Matagorda Island Blk 604** [BLOCK]					
873591	Matagorda Island Blk 591	TX00	995	Offshore-Federal	1990	N

Field Code	Field Name/ Alias/Remarks	State/ Sub	Co Code	County	Disc Year	Field Type
873603	*Matagorda Island Blk 603*	TX00	995	Offshore-Federal		
	Alias for: (**873604**) **Matagorda Island Blk 604** [BLOCK]					
873604	Matagorda Island Blk 604	TX00	995	Offshore-Federal	1984	N
873605	Matagorda Island Blk 605	TX00	995	Offshore-Federal	1987	N
873606	*Matagorda Island Blk 606*	TX00	995	Offshore-Federal		
	Alias for: (**873605**) **Matagorda Island Blk 605** [BLOCK]					
873618	*Matagorda Island Blk 618*	TX00	995	Offshore-Federal		
	Alias for: (**873605**) **Matagorda Island Blk 605** [BLOCK]					
873619	Matagorda Island Blk 619	TX00	995	Offshore-Federal	1976	N
873620	*Matagorda Island Blk 620*	TX00	995	Offshore-Federal		
	Alias for: (**873619**) **Matagorda Island Blk 619** [MULTI]					
	Alias for: (**873638**) **Matagorda Island Blk 638** [MULTI]					
873622	*Matagorda Island Blk 622*	TX00	995	Offshore-Federal		
	Alias for: (**873623**) **Matagorda Island Blk 623** [BLOCK]					
873623	Matagorda Island Blk 623	TX00	995	Offshore-Federal	1980	N
873624	*Matagorda Island Blk 624*	TX00	995	Offshore-Federal		
	Alias for: (**873623**) **Matagorda Island Blk 623** [COMB]					
873632	*Matagorda Island Blk 632*	TX00	995	Offshore-Federal		
	Alias for: (**873665**) **Matagorda Island Blk 665** [BLOCK]					
873633	Matagorda Island Blk 633	TX00	995	Offshore-Federal	1989	N
	PBI 875665					
873634	*Matagorda Island Blk 634*	TX00	995	Offshore-Federal		
	Alias for: (**873633**) **Matagorda Island Blk 633** [BLOCK]					
873635	*Matagorda Island Blk 635*	TX00	995	Offshore-Federal		
	Alias for: (**873623**) **Matagorda Island Blk 623** [BLOCK]					
873636	*Matagorda Island Blk 636*	TX00	995	Offshore-Federal		
	Alias for: (**873623**) **Matagorda Island Blk 623** [BLOCK]					
873637	*Matagorda Island Blk 637*	TX00	995	Offshore-Federal		
	Alias for: (**873638**) **Matagorda Island Blk 638** [BLOCK]					
873638	Matagorda Island Blk 638	TX00	995	Offshore-Federal	1988	N
873639	Matagorda Island Blk 639	TX00	995	Offshore-Federal	1985	N
873640	*Matagorda Island Blk 640*	TX00	995	Offshore-Federal		
	Alias for: (**873639**) **Matagorda Island Blk 639** [BLOCK]					
873649	*Matagorda Island Blk 649*	TX00	995	Offshore-Federal		
	Alias for: (**873639**) **Matagorda Island Blk 639** [BLOCK]					
873650	Matagorda Island Blk 650	TX00	995	Offshore-Federal	1988	N
873651	Matagorda Island Blk 651	TX00	995	Offshore-Federal	1986	N
873652	Matagorda Island Blk 652	TX00	995	Offshore-Federal	1982	N
873653	*Matagorda Island Blk 653*	TX00	995	Offshore-Federal		
	Alias for: (**873668**) **Matagorda Island Blk 668** [BLOCK]					
873654	*Matagorda Island Blk 654*	TX00	995	Offshore-Federal		
	Alias for: (**873668**) **Matagorda Island Blk 668** [BLOCK]					
873656	*Matagorda Island Blk 656*	TX00	995	Offshore-Federal		
	Alias for: (**873665**) **Matagorda Island Blk 665** [BLOCK]					
873657	*Matagorda Island Blk 657*	TX00	995	Offshore-Federal		
	Alias for: (**873665**) **Matagorda Island Blk 665** [BLOCK]					
873664	*Matagorda Island Blk 664*	TX00	995	Offshore-Federal		
	Alias for: (**873665**) **Matagorda Island Blk 665** [BLOCK]					
873665	Matagorda Island Blk 665	TX00	995	Offshore-Federal	1977	N
873666	Matagorda Island Blk 666	TX00	995	Offshore-Federal	1988	N
	PBI 873686					
873667	*Matagorda Island Blk 667*	TX00	995	Offshore-Federal		
	Alias for: (**873686**) **Matagorda Island Blk 686** [BLOCK]					
873668	Matagorda Island Blk 668	TX00	995	Offshore-Federal	1982	N
873669	*Matagorda Island Blk 669*	TX00	995	Offshore-Federal		
	Alias for: (**873668**) **Matagorda Island Blk 668** [COMB]					
873670	*Matagorda Island Blk 670*	TX00	995	Offshore-Federal		
	Alias for: (**873681**) **Matagorda Island Blk 681** [BLOCK]					
873671	*Matagorda Island Blk 671*	TX00	995	Offshore-Federal		
	Alias for: (**873650**) **Matagorda Island Blk 650** [BLOCK]					
873672	*Matagorda Island Blk 672*	TX00	995	Offshore-Federal		
	Alias for: (**873650**) **Matagorda Island Blk 650** [BLOCK]					
873681	Matagorda Island Blk 681	TX00	995	Offshore-Federal	1982	N
873682	*Matagorda Island Blk 682*	TX00	995	Offshore-Federal		
	Alias for: (**873681**) **Matagorda Island Blk 681** [BLOCK]					
873683	*Matagorda Island Blk 683*	TX00	995	Offshore-Federal		
	Alias for: (**873703**) **Matagorda Island Blk 703** [BLOCK]					
873685	*Matagorda Island Blk 685*	TX00	995	Offshore-Federal		
	Alias for: (**873686**) **Matagorda Island Blk 686** [BLOCK]					
873686	Matagorda Island Blk 686	TX00	995	Offshore-Federal	1978	N
873687	Matagorda Island Blk 687	TX00	995	Offshore-Federal	1988	N
873688	*Matagorda Island Blk 688*	TX00	995	Offshore-Federal		
	Alias for: (**873687**) **Matagorda Island Blk 687** [BLOCK]					
873696	Matagorda Island Blk 696	TX00	995	Offshore-Federal	1982	N
873697	*Matagorda Island Blk 697*	TX00	995	Offshore-Federal		
	Alias for: (**873696**) **Matagorda Island Blk 696** [BLOCK]					
873699	*Matagorda Island Blk 699*	TX00	995	Offshore-Federal		
	Alias for: (**873700**) **Matagorda Island Blk 700** [BLOCK]					
873700	Matagorda Island Blk 700	TX00	995	Offshore-Federal	1975	N
873701	*Matagorda Island Blk 701*	TX00	995	Offshore-Federal		
	Alias for: (**873700**) **Matagorda Island Blk 700** [BLOCK]					
873703	Matagorda Island Blk 703	TX00	995	Offshore-Federal	1982	N
873704	*Matagorda Island Blk 704*	TX00	995	Offshore-Federal		
	Alias for: (**873710**) **Matagorda Island Blk 710** [BLOCK]					
873705	Matagorda Island Blk 705	TX00	995	Offshore-Federal	1988	N
873710	Matagorda Island Blk 710	TX00	995	Offshore-Federal	1993	N
873712	*Matagorda Island Blk 712*	TX00	995	Offshore-Federal		
	Alias for: (**873700**) **Matagorda Island Blk 700** [BLOCK]					
873713	*Matagorda Island Blk 713*	TX00	995	Offshore-Federal		
	Alias for: (**873700**) **Matagorda Island Blk 700** [BLOCK]					
873714	Matagorda Island Blk 714	TX00	995	Offshore-Federal	1994	N
875002	*Mustang Island Blk A2*	TX00	995	Offshore-Federal		
	Alias for: (**875784**) **Mustang Island Blk 784** [BLOCK]					
875011	Mustang Island Blk A11	TX00	995	Offshore-Federal	1986	N
875016	Mustang Island Blk A16	TX00	995	Offshore-Federal	1976	N
875022	*Mustang Island Blk A22*	TX00	995	Offshore-Federal		
	Alias for: (**875031**) **Mustang Island Blk A31** [BLOCK]					
875030	*Mustang Island Blk A30*	TX00	995	Offshore-Federal		
	Alias for: (**875031**) **Mustang Island Blk A31** [BLOCK]					
875031	Mustang Island Blk A31	TX00	995	Offshore-Federal	1981	N
875032	*Mustang Island Blk A32*	TX00	995	Offshore-Federal		
	Alias for: (**875031**) **Mustang Island Blk A31** [BLOCK]					
875738	Mustang Island Blk 738	TX00	995	Offshore-Federal	1994	N
875739	Mustang Island Blk 739	TX00	995	Offshore-Federal	1984	N
875740	*Mustang Island Blk 740*	TX00	995	Offshore-Federal		
	Alias for: (**875739**) **Mustang Island Blk 739** [BLOCK]					
875742	*Mustang Island Blk 742*	TX00	995	Offshore-Federal		
	Alias for: (**875754**) **Mustang Island Blk 754** [BLOCK]					
875752	Mustang Island Blk 752	TX00	995	Offshore-Federal	1988	N
875754	Mustang Island Blk 754	TX00	995	Offshore-Federal	1985	ON
875755	Mustang Island Blk 755	TX00	995	Offshore-Federal	1977	N
875756	Mustang Island Blk 756	TX00	995	Offshore-Federal	1988	N
875757	Mustang Island Blk 757	TX00	995	Offshore-Federal	1976	N
875758	*Mustang Island Blk 758*	TX00	995	Offshore-Federal		
	Alias for: (**875757**) **Mustang Island Blk 757** [BLOCK]					
875759	Mustang Island Blk 759	TX00	995	Offshore-Federal	1995	N
875762	*Mustang Island Blk 762*	TX00	995	Offshore-Federal		
	Alias for: (**875757**) **Mustang Island Blk 757** [COMB]					
875763	*Mustang Island Blk 763*	TX00	995	Offshore-Federal		
	Alias for: (**875757**) **Mustang Island Blk 757** [BLOCK]					
875778	Mustang Island Blk 778	TX00	995	Offshore-Federal	1988	N
875781	Mustang Island Blk 781	TX00	995	Offshore-Federal	1987	N
875782	Mustang Island Blk 782	TX00	995	Offshore-Federal	1993	N
875783	*Mustang Island Blk 783*	TX00	995	Offshore-Federal		
	Alias for: (**875785**) **Mustang Island Blk 785** [BLOCK]					
875784	Mustang Island Blk 784	TX00	995	Offshore-Federal	1984	N
875785	Mustang Island Blk 785	TX00	995	Offshore-Federal	1990	N
875786	*Mustang Island Blk 786*	TX00	995	Offshore-Federal		
	Alias for: (**875805**) **Mustang Island Blk 805** [BLOCK]					
875787	*Mustang Island Blk 787*	TX00	995	Offshore-Federal		
	Alias for: (**875805**) **Mustang Island Blk 805** [BLOCK]					
875789	Mustang Island Blk 789	TX00	995	Offshore-Federal	1993	N
875791	Mustang Island Blk 791	TX00	995	Offshore-Federal	1984	N
875805	Mustang Island Blk 805	TX00	995	Offshore-Federal	1993	N
875806	*Mustang Island Blk 806*	TX00	995	Offshore-Federal		
	Alias for: (**875805**) **Mustang Island Blk 805** [BLOCK]					
875828	*Mustang Island Blk 828*	TX00	995	Offshore-Federal		
	Alias for: (**875831**) **Mustang Island Blk 831** [BLOCK]					
875831	Mustang Island Blk 831	TX00	995	Offshore-Federal	1975	N
875833	Mustang Island Blk 833	TX00	995	Offshore-Federal	1990	N
875846	*Mustang Island Blk 846*	TX00	995	Offshore-Federal		
	Alias for: (**875847**) **Mustang Island Blk 847** [BLOCK]					
875847	Mustang Island Blk 847	TX00	995	Offshore-Federal	1984	N
875858	*Mustang Island Blk 858*	TX00	995	Offshore-Federal		
	Alias for: (**875859**) **Mustang Island Blk 859** [BLOCK]					
875859	Mustang Island Blk 859	TX00	995	Offshore-Federal	1980	N
875868	Mustang Island Blk 868	TX00	995	Offshore-Federal	1984	N
875875	*Mustang Island Blk 875*	TX00	995	Offshore-Federal		
	Alias for: (**875868**) **Mustang Island Blk 868** [BLOCK]					
877051	*Mustang Island EA Blk A51*	TX00	995	Offshore-Federal		
	Alias for: (**807133**) **Brazos SA Blk A133** [BLOCK]					
877053	Mustang Island EA Blk A53	TX00	995	Offshore-Federal	1979	N
877060	Mustang Island EA Blk A60	TX00	995	Offshore-Federal	1983	N
877065	*Mustang Island EA Blk A65*	TX00	995	Offshore-Federal		
	Alias for: (**877053**) **Mustang Island EA Blk A53** [BLOCK]					
877085	Mustang Island EA Blk A85	TX00	995	Offshore-Federal	1976	N
877090	Mustang Island EA Blk A90	TX00	995	Offshore-Federal	1976	N
877111	Mustang Island EA Blk A111	TX00	995	Offshore-Federal	1980	N
877112	*Mustang Island EA Blk A112*	TX00	995	Offshore-Federal		
	Alias for: (**877111**) **Mustang Island EA Blk A111** [BLOCK]					
877121	*Mustang Island EA Blk A121*	TX00	995	Offshore-Federal		
	Alias for: (**877111**) **Mustang Island EA Blk A111** [BLOCK]					
877122	*Mustang Island EA Blk A122*	TX00	995	Offshore-Federal		
	Alias for: (**877111**) **Mustang Island EA Blk A111** [BLOCK]					
877123	*Mustang Island EA Blk A123*	TX00	995	Offshore-Federal		
	Alias for: (**877124**) **Mustang Island EA Blk A124** [BLOCK]					
877124	Mustang Island EA Blk A124	TX00	995	Offshore-Federal	1984	N
877153	Mustang Island EA Blk A153	TX00	995	Offshore-Federal	1983	N
881956	*North Padre Is Blk 956*	TX00	995	Offshore-Federal		
	Alias for: (**881967**) **North Padre Is Blk 967** [BLOCK]					
881967	North Padre Is Blk 967	TX00	995	Offshore-Federal	1976	N
881968	*North Padre Is Blk 968*	TX00	995	Offshore-Federal		
	Alias for: (**881967**) **North Padre Is Blk 967** [BLOCK]					
881969	North Padre Is Blk 969	TX00	995	Offshore-Federal	1984	N
881976	*North Padre Is Blk 976*	TX00	995	Offshore-Federal		
	Alias for: (**881969**) **North Padre Is Blk 969** [BLOCK]					
883009	North Padre Is EA Blk A9	TX00	995	Offshore-Federal	1987	N
883010	North Padre Is EA Blk A10	TX00	995	Offshore-Federal	1988	N
883042	North Padre Is EA Blk A42	TX00	995	Offshore-Federal	1979	N
883043	*North Padre Is EA Blk A43*	TX00	995	Offshore-Federal		
	Alias for: (**883042**) **North Padre Is EA Blk A42** [BLOCK]					
883057	*North Padre Is EA Blk A57*	TX00	995	Offshore-Federal		
	Alias for: (**883058**) **North Padre Is EA Blk A58** [BLOCK]					
883058	North Padre Is EA Blk A58	TX00	995	Offshore-Federal	1984	N
883059	North Padre Is EA Blk A59	TX00	995	Offshore-Federal	1989	N
883072	North Padre Is EA Blk A72	TX00	995	Offshore-Federal	1984	N
883892	*North Padre Is EA Blk 892*	TX00	995	Offshore-Federal		
	Alias for: (**883010**) **North Padre Is EA Blk A10** [BLOCK]					
883996	North Padre Is EA Blk 996	TX00	995	Offshore-Federal	1991	N
890010	Sabine Pass Blk 10	TX00	995	Offshore-Federal	1979	N
890017	Sabine Pass Blk 17	TX00	995	Offshore-Federal	1980	N
	PBI 890010					
890018	*Sabine Pass Blk 18*	TX00	995	Offshore-Federal		
	Alias for: (**890017**) **Sabine Pass Blk 17** [BLOCK]					
890040	*Sabine Pass Blk 40*	TX00	995	Offshore-Federal		
	Alias for: (**890010**) **Sabine Pass Blk 10** [BLOCK]					
937663	West Cameron SA Blk 663	TX00	995	Offshore-Federal	1985	N

Field Code	Field Name/ Alias/Remarks	State/ Sub	Co Code	County	Disc Year	Field Type	Field Code	Field Name/ Alias/Remarks	State/ Sub	Co Code	County	Disc Year	Field Type

Oil and Gas Field Code Index

Field Code	State	Field Name
000100	KS	Beauchamp NE
000101	CO	Boulder Valley
000102	TX	Bethesda SW
000103	TX	Decatur East
000104	TX	Gentry-Perkins
000105	TX	Peaster SE
000106	TX	Weillan
000107	TX	Three Rivers
000108	TX	Eddie
000109	AR	Boyce Lake
000110	AR	Rondo
000111	KS	Spearville
000112	CO	Abarr
000113	CO	Dapper
000114	CO	Feral
000115	CO	Longknife
000116	TX	Deadwood West
000117	TX	STA
000118	TX	Karie
000119	TX	Wesley Sykes
000120	TX	Fuego Navidad
000121	TX	Chapa West
000122	TX	Clay West South
000123	TX	La Perla Ranch East
000124	OK	Dempsey SE
000125	OK	Dill City West
000129	NM	Bilbrey Basin
000130	NM	Lake McMillan East
000131	NM	Eunice SW
000132	TX	Cauthorn Ranch North
000138	TX	Orange Blossom
000139	TX	Vickburg
000140	CO	Bronco Flats
000142	TX	Longview North
000143	TX	Randon East
000145	LA	Raccourci Island
000146	TX	Barranca
000147	TX	Brushy Creek South
000148	TX	Chicolete
000151	TX	Rugeley SW
000153	TX	Deweyville West
000154	TX	Old Waverly South
000155	PA	Scottdale
000156	KY	Hyden West
000157	KS	Nettleton
000157	MS	Nettleton
000158	MS	Cowpenna Creek
000159	TX	Rusk SE
000160	TX	Swanson Landing
000161	CO	Superior
000163	KS	Wulf Hollow
000164	KS	Carver-Robbins West
000165	KS	Winter
000165	TX	Winter
000168	TX	Riley East
000171	WY	Treasure Unit
000172	WY	Stock Tank
000174	LA	Fox Lake
000175	MT	Gilford North
000210	NM	Springs
000213	NM	Dog Town Draw
000214	NM	Big Sinks
000215	WY	Chapman Draw
000218	WY	Nickey
000219	WY	Osborne Draw
000220	WY	Tepee Flats
000221	WY	Wild Hare Gulch
000222	TX	Science
000224	NM	Palmillo East
000225	NM	Lea NE
000228	TX	Izod
000229	WY	Adobe Town
000230	OK	Nelagoney NE
000233	OK	Ponca City Townsite
000235	KS	Kumberg SE
000236	SD	Cady Creek
000238	TX	Napeco NW
000239	WY	Painter Reservoir East
000240	WY	Henry Folk
000241	TX	McLaw
000243	TX	Peery SE
000244	NM	Rock Spur
000248	KS	Crooked Creek West
000249	KS	Eagle Canyon
000258	TX	Dicey South
000260	TX	Armray
000261	TX	Koichi
000263	PA	Heathville
000264	KY	Claymour
000266	TX	Chama
000269	LA	Sacksonia
000274	OK	Turpin East
000278	TX	Hour
000287	KS	McCollum South
000288	OK	White Eagle NW
000291	LA	Comite
000292	TX	Shreikey East
000293	OK	Hammon East
000294	TX	Arrowhead Ranch
000295	NM	Draper Mill
000296	TX	Mujeres Creek
000297	OK	Hammon NE
000298	OK	Berlin SE
000299	TX	Dewey Lake
000300	OK	Strong City East
000303	TX	P C X
000308	TX	Broussard South
000311	AL	Brookwood Coal Degasificat
000314	TX	Allison-Britt
000315	TX	Billy Rose
000316	TX	Black Horse Dome
000317	TX	Boker
000318	TX	Candice
000319	TX	Gem-Dandy
000320	TX	Kelton NW
000321	TX	Killibrew
000322	TX	Lambert 2
000323	TX	Lambert 3
000325	TX	McMordie Ranch
000326	TX	Mo-Tex
000327	TX	Palalla
000328	TX	Red Deer Creek South
000329	TX	Ricks
000330	TX	Shoenail
000331	TX	Shoenail West
000332	TX	Silver Creek NE
000333	TX	Texas Hugoton
000334	TX	Washita NW
000335	TX	Wheeler North
000336	TX	Allen Hill
000337	CO	Gopher
000337	NM	Gopher
000338	TX	Bald Eagle
000339	AL	Studhorse Creek
000340	TX	Bratton
000342	TX	Ergon
000343	TX	Hemphill-Hoover
000344	TX	Hermann
000345	TX	Huntoon SW
000348	CO	Granny
000348	TX	Granny
000349	MT	Four Buttes
000350	MT	Pine East
000351	TX	A & C
000352	TX	A O O
000353	TX	Abilene Centennial
000354	TX	Ace-Jones
000355	TX	Ace-Tiner
000356	MO	Ackerman
000356	TX	Ackerman
000357	TX	Adair Creek
000358	TX	Admiral
000359	TX	Agape
000360	TX	Agua Dulce SW
000361	TX	Al-Vinc
000362	TX	Alberta
000363	TX	Alejandrenas
000364	TX	Alexander South
000365	TX	Alice East
000366	TX	Allen-Six
000367	TX	Alligator Lake North
000368	TX	Amargosa West
000369	TX	Ambassador SE
000370	TX	Andress
000371	TX	Ann T
000372	TX	Anna Mae
000373	TX	Aqua Pozo
000374	TX	Ark-La-Tex
000375	TX	Arlene North
000376	TX	Armstrong NW
000378	WY	Art Creek
000379	TX	Arteburn
000380	WY	Arvada
000381	TX	Ascot
000382	TX	Ashtola
000383	TX	Astin
000384	TX	Atkinson Island
000385	TX	Audabon
000386	OH	Aurora North
000386	TX	Aurora North
000387	TX	Awtry
000388	TX	B K
000389	TX	B R A
000390	TX	B & N
000391	TX	Bag
000392	WY	Baggs South Ext
000393	TX	Bailey West
000394	TX	Baldwin West
000395	TX	Bandera East
000396	TX	Baron Reef
000397	TX	Bartons Chapel NW
000398	TX	Bastrop Bay East
000399	WY	Bay Creek
000400	TX	Bear Canyon
000401	TX	Ben Bird
000402	TX	Ben Bolt SW
000403	TX	Ben Burgess
000404	TX	Ben-W
000405	TX	Bender North
000406	TX	Bennett-Williams
000407	TX	Bent Tree
000408	TX	Berkely
000409	TX	Bernecker South
000410	TX	Berwick East
000411	TX	Betlin
000412	TX	Bettie
000413	TX	Betty Jo
000414	WY	Big Dry Creek
000415	TX	Big Mac
000415	WY	Big Mac
000416	WY	Big Piney P Sand
000417	WY	Big Piney Shallow
000419	TX	Bilco
000420	TX	Bill Echols
000421	TX	Billie-Nancy
000422	TX	Blanket
000423	TX	Blaton
000424	TX	Bo Scan
000425	TX	Bobbie Gerald
000426	TX	Bobill
000427	TX	Bogen
000428	TX	Borock
000429	TX	Bowar SW
000430	TX	Bowne North
000431	TX	Boyd SW
000432	OK	Boynton NW
000433	OK	Bradley District East
000434	TX	Brand-T
000435	TX	Branson North
000436	TX	Brazell
000437	OK	Breathwaite
000438	OK	Breathwaite West
000439	TX	Bradshaw East
000440	TX	Breckenridge SE
000441	TX	Brenda
000442	WY	Bridge Draw
000443	TX	Bridgeport East
000444	WY	Bridger Trail
000445	TX	Briscoe Canal
000446	TX	Brittany SE
000447	TX	Brockfield
000448	TX	Brockman
000449	TX	Brownlee North
000450	OK	Broxton North
000451	TX	Buckeye West
000452	WY	Buckhorn Canyon
000453	TX	Burkett South
000454	TX	Burkeville
000455	TX	Burnes
000456	TX	Burney
000457	IL	Burnt Prairie SW
000458	OK	Butler-Custer SW
000459	ND	Butte
000459	WY	Butte
000460	TX	Buttram
000461	TX	C-M
000462	TX	Calabria
000463	TX	Calallen SE
000464	TX	Calallen SW
000465	TX	Caldwell NE
000466	TX	Callaghan North
000467	TX	Callahan NE
000468	TX	Camp Colorado South
000469	TX	Camp Hulen West
000470	WY	Campbell Ridge
000471	OK	Canute East
000472	TX	Caprice
000473	TX	Carbondale East
000475	TX	Carm
000476	OK	Carnegie NE
000477	OK	Caston East
000478	TX	Cat
000479	TX	Cattail Hollow
000480	TX	Catto
000481	TX	Cavallo West
000482	TX	Cayman
000483	TX	Cecile South
000484	TX	Celery
000485	OK	Centerpoint SW
000486	TX	Chapel Hill NE
000487	TX	Chapel Hill SW
000488	TX	Char-Jan
000489	TX	Charles Copeland
000490	OK	Cheek NW
000491	TX	Cheek South
000492	TX	Cheney Memorial
000493	TX	Cherrington
000494	OK	Cheyarha
000496	TX	Chick Bend
000497	TX	Childers
000498	OK	Chiles Dome SE
000499	TX	Chillicothe NE
000500	LA	China SE
000500	TX	China SE
000502	TX	Church Hill West
000503	WY	City
000504	OK	Clark Creek West
000506	TX	Clay Point South
000507	TX	Clay-Ray West
000508	TX	Clemens Dome
000509	TX	Cleveland SE
000510	TX	Clevenger
000511	OK	Cloudchief NW
000512	TX	CMC
000513	TX	Cockatoo
000514	TX	Cockburn
000515	TX	Coleman South
000516	TX	College Hills
000517	OK	Colony NE
000518	OK	Columbia Townsite
000519	TX	Command Energy
000520	TX	Content
000521	TX	Cook Ranch West
000522	TX	Coot
000523	TX	Cornelius
000524	TX	Cornerstone
000525	WY	Corney
000526	TX	Corolla
000527	TX	Corvo
000528	TX	Cottonwood SE
000529	ND	Coulee
000529	WY	Coulee
000530	OK	Council Creek North
000531	OK	Courtney NE
000532	TX	Cowtrap North
000533	TX	Cowtrap South
000534	WY	Craven Creek
000535	TX	Cree
000536	TX	Crosby North
000537	OK	Cruce District
000538	OK	Cruce West
000539	TX	Cullen
000540	TX	Cullers & Bailey
000541	TX	Curley South
000542	TX	Curtis Mitchell
000543	TX	D-C 176
000544	TX	D-W-C
000545	TX	Dalton Bend
000546	TX	Damuth
000547	TX	De Leon North
000548	TX	Dean Lake
000549	TX	Debbye J
000550	TX	Deco
000551	TX	Dee Cee
000553	TX	Dennis SW
000554	TX	Desdemona M
000555	OK	Devol SE
000556	OK	Dibble SW
000557	TX	Dicey North
000558	OK	Dill City South
000559	WY	Dillinger Ranch East
000560	WY	Dilts
000561	TX	Dimpkin
000562	TX	Diverse
000563	TX	Dixon-Lawlis
000564	TX	Dobbin
000565	TX	Dodgion
000566	WY	Dogie
000567	OK	Dolberg District
000568	TX	Doty NW
000569	TX	Double A Wells
000570	WY	Dry Piney Unit
000571	WY	Duck Nest Creek
000572	TX	Duncan Slough SE
000573	TX	Dynamo
000574	IL	Eagarville East
000575	WY	Eagle Rock
000576	OK	Eakly South
000577	TX	Eason East
000578	OK	Eason North
000579	TX	Easter South
000580	TX	Easterling
000581	TX	Edco
000582	OK	Edgewood-Garfield SW
000583	TX	Edwin
000584	TX	Egypt NW
000585	TX	Embassy
000586	TX	Emblem North
000587	WY	Emigrant Trail
000588	TX	Ennis
000589	OK	Eola NW
000590	WY	Essex Mountain
000591	TX	Evergreen North
000592	TX	F H McNabb
000593	OK	Fairfax NW
000594	OK	Falls NW
000595	TX	Fant
000596	WY	FD
000597	TX	Felicia
000598	WY	Fetter
000599	TX	Feudalute
000600	WY	Fiddler Creek East
000601	WY	Flat Top East
000602	OK	Florence SW
000603	OK	Florence West
000604	TX	Focke
000605	OK	Fonda West
000606	TX	Fondren Ranch
000607	WY	Fontenelle II
000608	OK	Foraker NE
000609	TX	Fort Trinidad NE
000610	TX	Foster Farms North
000611	WY	Four Horse
000612	TX	Franberna
000613	TX	French Island
000614	TX	Frio
000615	OK	Garber SW
000616	OK	Garber West
000618	WY	Geary Dome
000619	TX	Gerhart
000620	OK	Gibbon Spur East
000621	OK	Gilbert South
000622	TX	Gilbert Woods West
000623	TX	Gladewater South
000624	MS	Glasscock South
000624	TX	Glasscock South
000625	TX	Glen Flora
000626	TX	Glen Point South
000627	OK	Glencoe NE
000628	OK	Glencoe South
000629	TX	A & A
000630	OK	Gracemont West
000631	IL	Grandview-Inclose
000632	WY	Grass Creek
000633	WY	Grass Creek South
000634	WY	Gray South
000635	TX	Greens Lake South
000637	TX	Guillot
000638	TX	Gum Gully West
000639	TX	Gum Slough
000640	TX	Gwyn West
000641	TX	H W Clark
000642	WY	Haight
000643	TX	Hallsville North
000644	TX	Hankamer North
000645	TX	Hannah Island
000646	TX	Hannah NW
000647	TX	Happy King
000648	TX	Happy New Year
000649	IL	Harco South
000650	TX	Henderson SE
000651	WY	Hickey Mountain
000652	WY	Hidden Dome
000653	TX	Hilderbrandt Bayou SE
000654	OK	Hill West
000655	OK	Holdenville SW
000656	TX	Hollywood South
000657	TX	Hooker Creek

Field Code	State	Field Name
000658	WY	Horn Canyon Unit
000659	IL	Hornsby NW
000660	TX	A & D
000661	TX	Horseshoe Ridge
000661	WY	Horseshoe Ridge
000662	TX	Hortense East
000663	TX	Hot Chocolate
000664	TX	Howard-Rayner
000665	TX	Howth
000666	OK	Hulah
000667	TX	Iola East
000669	WY	Iron Pipe
000670	TX	Isaac Lindsey South
000671	TX	Jarvis Dome
000672	TX	Jecan
000673	OK	Jefferson-Grant NE
000674	OK	Jefferson-Grant NW
000675	OK	Jones District
000677	WY	Kamon
000678	TX	Katy South
000679	WY	Kaye South
000680	IL	Kell East
000681	OK	Kiowa Flats North
000682	OK	Knox NW
000683	TX	Kodytek
000684	WY	Kohler Draw
000685	TX	Kornegay
000686	OK	Kremlin South
000687	TX	Kurten NW
000688	TX	L A K
000689	WY	L-X Bar
000690	TX	Lake Austin
000691	TX	A & H
000692	OH	Lake Fork
000692	TX	Lake Fork
000693	TX	Lake Houston
000694	TX	Laneville West
000695	OK	Langston SW
000696	OK	Laverty West
000697	TX	Lawson-Vietor
000698	OK	Letitia East
000699	TX	Leverte Switch West
000700	WY	Little Bugher Draw
000701	TX	Little George
000702	WY	Little Thunder
000703	WY	Lodgepole Creek
000705	OK	Lone Elm East
000706	WY	Long Island Unit
000707	TX	Long Point Dome
000708	TX	Long Point NW
000709	TX	Long Prairie
000710	WY	Long Tree
000711	WY	Longs Creek
000712	OK	Lookout SE
000713	WY	Lost Creek Basin
000714	TX	L W G
000715	OK	Lyle
000716	TX	M Half Circle
000717	TX	Madisonville NW
000718	TX	Madisonville SW
000719	WY	Mahoney Dome
000720	KS	Mahoney South
000720	WY	Mahoney South
000721	WY	Maki Creek
000722	TX	A & H West
000723	IL	Maple Grove South Consol
000724	TX	Marchawn
000725	TX	Marek
000726	TX	Mari-Bill
000727	TX	Martin Prairie
000728	TX	Martinsville NE
000729	TX	Mary Shirk
000730	TX	Matagorda Island
000731	TX	Matagorda NE
000733	WY	McPherson Springs
000734	WY	Megas
000735	TX	Midway Lane SE
000736	TX	Miles
000737	TX	Millersview North
000738	TX	Mim NW
000739	WY	Moose Draw
000740	TX	MRH
000741	TX	Myrna Lynn
000742	TX	Nabours
000743	IL	Nashville North
000744	WY	Neal Reservoir
000745	IL	New Bellair
000746	TX	New Sumerfield
000747	WY	Nipple
000748	TX	Nixon Ranch
000749	IL	Norris City West
000750	WY	Northline
000751	TX	Nova South
000752	WY	Nowood SE
000753	TX	A & K
000754	TX	Oak Hill East
000755	TX	Oaklaw
000756	TX	Odell Creek
000757	WY	Okie Draw
000758	IL	Orchardville Consol
000759	WY	Ormsby Draw
000760	WY	Ote Creek
000761	TX	Otto North
000762	TX	Outlaws
000763	TX	Owens Creek
000765	IL	Pana Central
000766	TX	Panale North
000767	WY	Phillips Creek
000768	TX	Phyllis Sonora
000770	WY	Pipeline Crossing
000771	WY	Post Draw
000772	TX	QV
000773	TX	R L G
000774	TX	Rawlings North
000776	TX	Red Canyon
000776	WY	Red Canyon
000777	OK	Red Hill North
000778	TX	Regal
000779	WY	Reiser Canyon
000780	TX	Reklaw East
000781	OK	Rheams
000782	WY	Riley Ridge
000783	WY	Rim Rock
000784	TX	A & S
000785	IL	Rinard Consol
000786	WY	Riverton Dome East
000788	KY	Rocky Hill
000788	ND	Rocky Hill
000788	WY	Rocky Hill
000789	WY	Rolff Lake NW
000790	OK	Ross Day West
000791	TX	Rowena SE
000792	OK	Rush Springs East
000793	TX	Sabine SE
000794	WY	Saddle Ridge Unit
000795	OK	Sallisaw SW
000796	OK	Salt Fork District SE
000797	TX	Santa Christi
000798	TX	Schwiening Ranch
000799	TX	Scoober Creek North
000800	TX	Scrub Oaks
000801	TX	Seawolf
000802	OK	Sentinel NW
000804	TX	Sheffield SE
000805	WY	Sheldon Dome West
000806	OK	Shell Lake West
000807	TX	Sherrill
000808	WY	Sherwin
000809	WY	Siddon
000810	TX	A B
000811	OK	Simon South
000812	OK	Simon SW
000813	OK	Six Mile (New)
000814	OK	Skellyville (New)
000815	TX	A B C
000816	TX	Smithland South
000817	TX	Smokey
000817	WY	Smokey
000818	IL	Spring Garden
000819	OK	Springer SW
000820	WY	Stewart East
000821	TX	Susan Peak SE
000822	OK	Sweet Water West
000823	OK	Tabler East
000824	TX	Tecula SE
000825	TX	Tecula South
000826	OK	Temple South
000827	OK	Texanna SW
000828	OK	Thomas East
000829	WY	Tick
000830	WY	Torchlight
000831	TX	Tully
000832	TX	A-B-M
000833	WY	Tumbler Ridge
000834	OK	Tupelo
000835	WY	Turtle Hill
000836	WY	Twin Fork
000837	OK	Vanoss SW
000838	TX	Venado South
000839	OK	Vicar North
000840	TX	Vietor
000841	TX	Walter Thomas
000842	TX	Waskom West
000843	TX	Weslaw
000844	OK	White Eagle South
000845	OK	White Hall SE
000846	TX	A-B-R
000847	WY	Wildhorse Butte
000848	OK	Willow View
000849	TX	Wingate NW
000850	TX	Wingate West
000851	WY	Winter Draw
000852	TX	Wolf Spring
000853	TX	Wolff
000853	WY	Wolff
000854	WY	Worland
000855	TX	Yellow Branch
000856	TX	B R
000856	WY	B R
000857	TX	Cameron P
000858	OK	Clarita (New)
000859	TX	Atcherson
000860	TX	Bankline-Evans Lake
000861	TX	Batchler South
000862	WY	Battle Springs Draw
000863	TX	Berta
000864	WY	Big Piney
000865	TX	Bleiblerville
000866	WY	Kinney
000867	TX	Gable
000868	AR	Letona
000869	LA	Willow Chute
000874	TX	Provident City North
000875	MS	Walker Lake
000876	OH	Dexter City
000877	TX	A-B-R East
000878	TX	A G H
000879	TX	A-F-G
000881	TX	Adcock South
000882	TX	Aker
000883	TX	Akins
000884	KS	Aldrich West
000885	TX	Allen Andrew
000886	TX	Aloe North
000887	TX	Alto Springs
000888	OK	Alva NE
000889	KS	Amstutz SW
000890	TX	A-B-R NE
000891	OK	Anadarko
000892	TX	Ander South
000893	TX	Andrew Noodle Creek
000894	TX	Anna K
000895	TX	Apollo North
000896	TX	Appling Point
000897	TX	Arenosa Creek
000898	TX	Arneckeville SE
000899	TX	Atak
000900	OK	Atoka Townsite North
000901	OK	Atoka Townsite SE
000902	OK	Atoka Townsite South
000903	TX	Ausa
000904	TX	Azalea West
000906	OK	Baker SW
000907	TX	Bakersfield South
000908	TX	A C Scott
000909	TX	Bale North
000910	TX	Balfour NE
000911	TX	Barge Canal
000912	TX	Barilla Draw
000913	TX	Barnhardt Creek
000914	TX	BBR
000915	TX	Beal Hollow
000916	TX	Bear Grass NE
000917	OK	Beaver-Panhandle
000918	WY	Bed Tick
000919	TX	Beginning
000920	OK	Bellview South
000921	TX	Benchley
000922	TX	Benchley East
000923	TX	Benda
000924	TN	Bendix Spur
000925	KS	Berryman SE
000926	TX	B-G-W
000927	TX	Big John North
000928	TX	Big Mesa
000929	WY	Big Piney-Labarge
000930	TX	Big Wheel
000931	TX	Big Whit
000932	TX	Billie
000933	OK	Binger West
000934	WY	Black Rock Draw
000935	TX	Blalock Lake West
000936	TX	Block A-34 South
000937	TX	Bo-Nan-De
000938	WY	Bobcat Creek
000939	TX	A C Scott NW
000940	TX	Bolland Ranch South
000941	TX	Bomba East
000942	TX	Bonanza East
000943	TX	Boonie
000944	TX	Borchers West
000945	KS	Bordewick NE
000946	WY	Boulder Gulch
000947	KS	Boxberger East
000948	TX	Brachfield SE
000949	TX	Brandenburg Payton
000950	TX	Branton
000951	TX	Brassel
000952	KS	Brickley South
000953	TX	Broaddus
000954	KS	Brumley West
000954	TX	Brumley West
000955	KS	Buckner Creek
000956	TX	Buckshot SE
000957	KS	Buerkle NW
000958	TX	Buggs
000959	KS	Bull Creek NW
000960	TX	Buller
000961	TX	Bullocks Church
000962	TX	Bundick Lake
000963	TX	Burleson Hill East
000965	TX	Buzzard Peak South
000966	TX	C-Ranch South
000967	TX	Cabbiness Yates
000968	OK	Calvin (New)
000969	TX	Camp Cooley
000970	TX	A C Scott West
000971	TX	Candlish West
000972	KS	Canzoneri SE
000973	TX	Caplaw
000974	TX	Carm-Ann
000975	TX	Carol Jean
000976	TN	Caryville
000977	TN	Cecil Hollow
000978	WY	Cedar Gulch West
000979	TX	Centerville SE
000980	OH	Centerville South
000980	TX	Centerville South
000981	TX	Central Pinal Dome
000982	WY	Chalk Bluffs
000983	TX	Chatterton South
000984	TX	Cheneyboro SW
000985	TX	Chenot North
000986	KS	Cherry Creek Gas Area
000987	TX	Chess SW
000988	WY	Cheyenne Ridge
000989	KS	Cheyenne View SW (New)
000990	KS	Chilson
000991	TX	Choate South
000992	KS	Christians East
000993	TX	Chupadera
000994	TX	CKH
000995	TX	Clara Good East
000996	KS	Clark South
000997	TN	Clarkrange
000998	TX	Cline Farms
000999	TX	CMI
001000	TX	Collie
001001	TX	A-D & P
001002	TX	Comitas South
001003	TX	Contrary
001004	TX	Cornish Zinke
001005	OH	Coulter
001005	TX	Coulter
001006	TX	Coulter South
001007	TX	Cousens
001008	TX	Crane Island South
001009	KS	Cranston
001010	KS	Crooked L West
001011	TX	Crown
001012	KS	Cullison Townsite
001013	TX	Cunningham Ranch North
001014	KS	Cure
001016	OK	Cyril West
001016	TX	Cyril West
001017	TN	Dan Branch
001018	OK	Davis East (Old)
001019	TX	Deadwood South
001020	TN	Deer Lodge
001021	TX	Del Mar
001023	TX	Devils Run
001025	KS	DEX
001026	TX	Diverse-Bennett
001027	TX	Dixroy
001028	TX	Dominion
001029	TX	Dorland
001030	TX	Dos Payasos East
001031	TX	Double M Ranch
001033	TX	Double Odds
001034	TX	Double T
001035	TX	Doughty
001036	KS	Drews West
001037	TX	Drini
001038	CO	Dry Gulch
001038	TX	Dry Gulch
001038	WY	Dry Gulch
001039	TX	Dunham Bay
001040	TX	Dye West
001041	TX	E J South
001042	TX	East Tank
001043	TX	Echo NW
001044	TX	Ed Kennedy
001045	TX	Stanchos
001046	TX	Edmisson NW
001047	TX	Ehlers
001048	TX	El Azul
001049	TX	El Chico
001050	TX	El Gato
001051	TX	El Infernillo
001052	TX	El Patron
001053	TX	Eliasville West
001054	OH	Elida
001054	TX	Elida
001055	TX	Ellen D
001056	TX	Elmer Gailey
001057	TX	Elpar SW
001058	TX	Encino NW
001059	KS	Estep North
001060	TX	Edith
001062	TX	Ethel NE
001063	TX	A P
001064	KS	Eubank East (New)
001065	AL	Excel North
001065	KS	Excel North
001066	TX	Ezim
001067	TX	F N B
001068	KS	Fairport NW
001069	OK	Fairvalley SE
001070	KS	Fairview SW
001071	TX	Farenthold North
001072	KS	Farwell
001072	TX	Farwell
001073	TX	Fasken East
001074	TX	Feasel
001075	TX	Feedlot
001076	KS	Finegan
001077	TX	Fisher County
001078	WY	Flat Land
001079	TX	Flat Rock Creek
001080	TX	Flat Top 133
001081	TN	Flatt Creek
001082	KS	Flavius SE
001083	TX	Florence Bryant
001084	TX	Floresville South
001085	TX	Florwill
001086	TX	Flowers & Ward
001087	TN	Forbus
001088	TX	Foret
001089	TX	Formax
001090	TX	Fort Phantom
001091	TX	Foster Point
001092	TX	Four Way
001093	WY	Fourche
001094	TX	A P C
001096	TX	Frankel NE
001097	WY	Freighter Gap
001098	TX	Friendship Church East
001099	KS	Frisbie SW
001100	KS	Ft Larned East
001101	KS	Gagelman
001102	TX	Gail G
001103	TX	Gailey
001104	TX	Gailey-Allen
001105	TX	Gaily
001106	WY	Gaither Draw
001107	KS	Galatia NE
001108	KS	Galatia NW
001109	TX	Gansow

Field Code	State	Field Name
001110	KS	Gatterman East
001111	KS	George NW
001112	KS	Georob East
001113	KS	Gereke NW
001114	KS	G H G
001115	TX	Gilmac
001116	TX	Ginny B
001117	TN	Glades East
001118	TX	Glass Mountain
001119	KS	Glaze
001120	TX	Glen North
001122	TN	Glenobey
001123	TX	Gobel
001124	KS	Gobin East
001125	TX	A P I
001126	TX	GOC
001127	KS	Goebel NE
001128	KS	Goessel SE
001129	TX	Goetze
001130	TX	Goldapp
001132	TX	Gomez West
001133	TX	Good News
001134	KS	Goodland Gas Area
001135	TX	Goodson
001136	TX	Goose Island South
001137	TX	Gordonville East
001138	KS	Gosney
001139	TX	Gospel
001140	OK	Gotebo (New)
001141	KS	Gottschalk East
001142	TX	Graford East
001143	TX	Graham SE
001144	TX	Graham West
001145	TX	Grandbury East
001146	TX	Granbury NE
001147	KS	Granger Creek NW
001148	KS	Granger Creek South
001149	TX	Grass Burr South
001150	TX	Grass Island West
001151	TX	Gravel Pit
001152	KS	Great Bend Shallow Gas Are
001154	TX	Green Show
001155	TX	Greg-John NW
001156	TX	A S O G
001157	TX	Grosvenor SW
001158	TX	Guajillo West
001159	TX	Guion SE
001160	TX	Gulley
001161	TX	H & P
001162	TX	Hallettsville SW
001163	TX	Ham Fox
001164	KS	Hampel NE
001165	TX	Hanvey
001166	KS	Harding East
001167	KS	Hardtner West
001168	TX	Hardy Creek
001169	KS	Hargrave
001171	KS	Harkness West
001172	KS	Harmac East
001173	TX	Harry J
001174	KS	Harvey South
001175	KS	Haskins North
001176	OK	Hawley East
001176	TX	Hawley East
001177	WY	Hay
001178	WY	Haybarn
001179	KS	Haynesville SW
001180	KS	Heffel West
001181	TX	Heidi
001182	TX	Helen Gohlke NE
001183	KS	Hen NW
001184	TX	Henderson Ranch
001185	KS	Herbel
001186	TX	Herbst-Wilcox
001187	TX	A S O G North
001188	KS	Herdon
001189	TX	Herg
001190	TX	Hermanas Siete
001191	TX	Hermosa West
001192	TX	Hewitt Stray
001193	KS	Higby NW
001194	TX	Hill City West
001195	TX	Hilton
001196	TX	Hinson
001197	TX	Hittson
001198	KS	Hixon
001199	KS	Hixon NW
001200	KS	Hixson NE
001201	KS	Hladek
001202	TX	Hoards Creek
001203	KS	Hobrock
001204	KS	Hoch West
001205	KS	Holland NW
001206	TX	Hollijack
001207	TX	Holly Spring
001208	KS	Holt South
001209	TX	A V C
001210	TX	Holzmark West
001211	KS	Homburg South
001212	TX	Rob Welder SW
001213	TX	Rob-Den
001214	TX	Roche NE
001215	WY	Rock Draw
001216	KS	Rock West
001217	TX	Rockwell South
001218	TX	A W
001219	TX	Rocky Wall
001220	KS	Roosevelt NE
001221	TX	Ropar
001223	TX	Rowan NW
001224	TX	Rowero Trap
001225	TX	Roy
001226	TX	Royalon
001227	TX	Rr & K
001229	TX	Rugeley North
001230	TX	Rule
001230	WY	Rule
001231	TX	Runnay North
001232	TX	Rural Shade
001233	KS	Rush Center North
001234	KS	Rush Center South
001235	TX	Rusmag SE
001237	TN	Russell Ridge
001238	TX	Rust Creek
001239	TX	Sabine Tram SW
001240	WY	Saddle Bag
001241	TX	Saint Armo
001242	TX	Salem-McCan
001243	TX	Salesville South
001244	TX	Salesville West
001245	TX	Sam West
001246	TX	Samedan
001247	TX	San Eduardo East
001248	TX	San Fernando Creek
001249	TX	Aaker
001250	TX	San Jose South
001251	TX	San-Bren-Gayl
001252	WY	Sand Rock
001253	TX	Sandilla
001254	TX	Sandra K
001255	TX	Sandy East
001256	PA	Sandy Ridge
001256	TX	Sandy Ridge
001257	CO	Santo
001257	TX	Santo
001258	TX	Santo East
001259	TX	Sap Oak NE
001260	TX	Sarita West
001261	TX	Savage Swd
001262	KS	Savolt
001263	KS	Saw Log Creek SW
001264	TX	Scan
001265	TX	Scatter
001266	KS	Schaben SW
001267	KS	Schaben West
001268	TX	Schaleben
001269	KS	School Creek NW
001270	WY	Schooner Canyon
001271	TX	Schwab South
001272	KS	Schuette NE
001273	KS	Schwindt South
001274	KS	Schwindt West
001275	TX	Scranton NW
001276	TX	Scurry Byrd
001277	KS	Seacat East
001278	TX	Seagraves SW
001279	TX	Seanrock
001280	KY	Aaron
001280	TX	Aaron
001281	TX	Searcys
001282	TX	Sedwick NE
001283	TX	Segno North
001284	TX	Senkel
001285	TX	Serafin
001286	TX	Seven J West
001287	WY	Sevenmile Gulch
001288	TX	Seventy Day
001290	KS	Shallow Water West
001291	TX	Shanafelt West
001292	KS	Shanline East
001294	TX	Shannon West
001295	TX	Sharpe
001296	OK	Shepard
001296	TX	Shepard
001297	KS	Shimer Township
001298	TX	Shipchannel South
001299	TX	Shirey
001300	TN	Shirley Fld
001301	TX	Shoaf-Mergner
001302	KS	Shuff SW
001303	WY	Sierra Madre
001304	KS	Sitlington
001305	KS	Sitter
001306	KS	Skinner East
001307	KS	Slate West
001308	TX	Smith Branch
001309	TX	SMT
001310	TX	Sneed
001311	TX	Aaron Shallow
001312	KS	Snow White North
001313	WY	Sohare
001314	TX	Somma Summit
001315	TX	Spanish Camp North
001316	TX	Spartan NE
001317	TX	Spires North
001318	TX	Spring Creek West
001319	TX	Squiers
001320	KS	St Paul-Walnut South
001321	TN	Stanley Junction
001322	KS	Stannard
001323	TX	Star Dog
001324	TX	Stedman Island East
001325	TX	Stedman Island West
001326	KS	Steffen SW
001327	KS	Steinhoff NW
001328	TX	Sterling Silver
001329	TX	Stone Bridge
001330	TX	Stone City
001331	KS	Stoneman SE
001332	TX	Storie West
001333	TX	Stoup
001334	TN	Stowers NW
001335	TX	Straley
001336	TX	Strand NE
001337	KS	Stremel NW
001338	KS	Stutz North
001339	TX	Sugar Valley SW
001340	KS	Sun City SW
001341	WY	Supply Creek
001342	IL	Ab Lake
001343	TX	Swampfox
001344	WY	Swartz Draw
001345	TX	Sweet Savage
001346	TX	Sweet Springs
001347	TX	T J M
001348	TX	Tahoe
001349	TX	Talley Island East
001350	TX	Talus
001351	TX	Taquachie Creek
001352	TX	Tavener East
001353	TX	Tecolote NE
001354	TX	Tehuacana Creek
001355	TX	Teri
001356	KS	Terwilliger SE
001357	WY	Thomas Canyon
001358	TX	Thomas Lake
001359	KS	Three Mile Creek North
001360	TX	Thurber Lake
001361	KS	Tillotson South
001362	TX	Tim Mitchell
001363	TX	Timmons
001364	TX	Tindall
001365	TX	TJB
001366	TX	Tloc
001367	TX	Tobosa
001368	TX	Toby J
001369	KS	Tolle
001370	TX	Tomerlin
001371	TX	Tomlin
001372	TX	Torian
001373	IL	Ab Lake South
001374	WY	Tough Creek
001375	KS	Traer SE
001376	KS	Traffas East
001377	TX	Trawick SW
001378	WY	Treasure
001379	KS	Trester
001380	TX	Triple H
001381	TX	Triple Point
001382	TX	Triune
001383	TX	Troy NE
001384	TX	Truby NW
001385	TX	Truby SW
001386	TX	JRL
001388	TX	K B H
001389	TX	K C
001390	TX	Kahan
001391	KS	Karst
001392	TX	Keechi - Hamill
001393	TX	Hollman
001394	VA	Keen Mountain
001395	KS	Keilman North
001396	KS	Keilman SE
001397	KS	Keilman West
001398	KS	Kel
001399	TX	Kelley C
001400	TX	Kemper East
001401	TX	Keseling North
001402	TX	Kessler
001403	TX	Keystone SW
001404	IL	Ab Lake West
001405	TN	Khotan
001406	TX	Kibbe
001407	TX	Kickapoo Creek
001408	KS	King NE
001409	KS	Kingman West
001410	KS	Kingry North
001411	TX	Kings Creek
001412	TX	Kirby East
001413	KS	Kneeland SW
001414	KS	Knoche
001414	MO	Knoche
001415	TX	Honcho-Maguel
001416	TX	Honey Bee
001417	TX	Honk
001418	TX	Horne
001419	TX	Hornsby
001420	TX	Hosey-Driskell
001421	KS	Hospital
001422	TX	Hostetter South
001423	TX	Houser
001424	TX	Howard-Paine
001425	TX	Hubberd East
001426	KS	Hubert
001427	KS	Hubert SW
001428	KS	Hudson SW
001429	TX	Hudson-Morley
001430	KS	Huffstutter West
001431	TX	Hughes-Odell NE
001432	TX	Hughes-Odell SW
001433	TX	Hunting Shirt
001434	KS	Hurray North
001435	LA	Abbeville
001436	TN	Hurricane Ridge
001437	TX	Hutchison West
001438	TX	Hynes Bay
001439	TX	Hynes Ranch South
001440	TX	Ida West
001441	TX	Idalou North
001442	KS	Wiechman
001443	KS	II Bar
001444	TX	In-Line
001445	TN	Indian Creek SE
001446	TX	Indian Mountain
001447	TX	Indian Point West
001448	TX	Ingram Trinity
001449	TX	Ink
001450	TX	Ireland-Conser
001451	TX	Irsfield
001452	TX	Isenhower SE
001453	TX	Itex
001454	TX	Ittleson
001455	KS	Iuka-Carmi East
001456	TX	Ivan East
001457	TX	Ivan Shepherd
001458	TX	J & J
001459	TX	J B
001460	TX	J Pruet
001461	TX	J R G
001462	TX	J V S
001463	TX	J W B
001464	TX	J W Ray
001465	TX	J W Slems
001466	CO	Abbott
001466	MS	Abbott
001466	TX	Abbott
001467	TX	Jack Birge
001468	TN	Jack Branch
001469	TX	Jack Grimm East
001470	TX	Jack Grimm NE
001471	TX	Jacksboro North
001472	TX	Jacksboro NW
001473	TX	Jackson Ranch
001474	TX	Jaeger
001475	TX	Jameson NW
001476	TN	Jamestown SE
001477	TX	Jan-R
001478	TX	Jeff Smith
001479	KS	Jem North
001480	TX	Jenni-Brooke
001481	TX	Jermyn West
001482	TX	Jessica
001483	KS	Jetmore South
001484	TX	Jim B Gray
001485	TX	Jim Kern SE
001486	KS	Jimdar
001487	TX	Jinkens
001488	TX	JMF
001489	TX	JMJ
001490	KY	Job
001490	TX	Job
001491	TX	Joe Durham
001492	KS	John Creek SE
001493	TN	John Hall Flats
001494	TX	John W
001495	WY	Jonah
001496	KS	Joseph SE
001497	WV	Abbott-French Creek
001498	TX	Joshua
001499	TX	Joy SE
001500	KS	Joy Station South
001502	TX	Bear Salt South
001503	KS	Knoefler
001504	TX	Knott Cemetary
001505	KS	Konold
001506	TX	Koop Bend
001507	TX	Kosse SE
001508	KS	Krantz SW
001509	KS	Kroeger North
001510	KS	Kroeger South
001511	KS	Kropp
001512	TX	Kurtz
001513	KS	Kutina NW
001514	TX	Kyle & Tapp
001515	TX	L C Clevinger
001516	TX	L C Young
001517	TX	L N
001518	TX	L T
001519	TX	LA
001521	TX	La Mangana
001522	TX	La Neil
001523	TX	La Rucia
001524	TX	La Salle Ranch
001525	TX	La Venada
001527	KS	Lacrosse East
001528	CO	Abbott North
001529	KS	Lady SE
001530	TX	Laguey
001531	KS	Laird North
001532	TX	Lajet
001533	TX	Lake Abilene North
001534	TX	Lake Kickapoo
001535	TX	Lake Pasture SW
001536	WY	Lake Ridge
001537	TX	Lake Thomas
001538	TX	Lake Trinidad
001539	KS	Lakey
001540	TX	Lamesa North
001541	TX	Lana
001542	WY	Lander East
001544	TX	Lanlaw
001545	TX	Laquey
001546	TX	Las Comas
001547	TX	Las Cuevitas
001548	KS	Lazy OK
001549	TX	Laura C
001550	TX	Laurel West
001551	KS	Lawson NE
001552	KS	Lazy 17 West
001553	TX	La Donna
001554	KS	Leak
001555	TX	Lechenger
001556	WY	Lee Draw
001557	CO	Left Hand
001557	TX	Left Hand
001559	KS	Abbyville
001560	KS	Lehner
001561	TX	Lela Hill

Field Code	State	Field Name
001562	KS	Lemon Ranch SE
001563	TX	Leroy Beck
001564	TX	Lets
001565	TX	Lewtex Caddo
001566	TX	Ley
001567	KS	Liebenthal North
001568	TX	Lilly
001569	TX	Lilly Bell
001570	TX	Lilly Bell East
001571	TX	Lindholm
001572	KS	Linnebur North
001573	TX	Lisa B
001574	WY	Lite Butte
001575	KS	Little Beaver Creek North
001576	KS	Little Beaver Creek SE
001577	TX	Little Cypress Bottom
001579	TX	Little Longhorn
001580	WY	Little Powder
001581	KS	Little Sandy Creek South
001582	TX	Littlepage
001583	TX	Liz B
001584	TX	Liz East
001585	KS	Llanos SE
001586	TX	Lodge Creek West
001587	KS	Lohoff East
001588	TX	Loma Blanca North
001589	TX	Loma Blanco East
001590	KS	Abbyville East
001591	TX	Lone Camp NW
001592	LA	Long Bay
001592	TX	Long Bay
001593	TX	Long Mott North
001594	TX	Longworth West
001595	TX	Looper
001596	TX	Lopeno SW
001597	TX	Los Olmos Creek
001598	TX	Lost Draw
001599	TX	Lott-Alexander
001600	TX	Louis Lake
001601	KS	Love-Three North
001602	TX	Luby Deep
001603	TX	Lucky Jack
001604	TX	Lucky Ridge NE
001605	TX	Lucky Scott
001606	TX	Lucky Stan
001607	TX	Ludeman
001608	TX	Luer
001609	TX	Lyndi
001610	TX	Lynn Glass
001611	TX	M & A
001612	TX	M & P
001613	TX	M E S
001614	TX	M W L
001615	KS	Abbyville SE
001616	TX	M Y Vick
001617	KS	Machin North
001618	OK	Macomb North
001619	TX	Madera Ranch
001620	TX	Madewell
001621	KS	Abbyville SW
001622	TX	Magens
001623	TX	Magnolia Beach South
001624	TX	Magnum North
001625	OK	Maguire East
001626	TX	Malakoff West
001627	TX	Malo Domingo
001628	TX	Mangum North
001629	TX	Mangum South
001630	TN	Manson School
001631	TX	Manuel Perez
001632	TX	Manzanita
001633	TX	Manziel NE
001634	KS	Marcotte SE
001635	TX	Margarita
001636	TX	Margie
001638	TX	Marie East
001639	TX	Bailout
001640	OK	Marlow (New)
001641	TX	Marmac
001642	TX	Marquez
001643	KS	Marquis South
001644	TX	Marston Ranch
001645	WY	Twenty Mile Creek
001646	TX	Martin-Smith
001647	TX	Martin-Volz
001648	KS	Martina East
001649	TX	Martins Mill
001650	TX	Martins Mill West
001651	KS	Marvin SE
001652	TX	Abell
001653	TX	Mary Angela
001654	TX	Mary Lou Patrick North
001655	TX	Mary Susan
001656	TX	Mary Two
001657	TX	Mask
001658	TX	Massengale
001659	TX	Marholl
001660	TX	Matus
001661	KS	Maune
001662	TX	Maxon
001663	TX	Maxvill-23-
001664	TX	Mayes West
001665	TX	Maylaw
001666	TX	Mayme-Tee
001667	KS	McAhren
001668	KS	McAhren NE
001669	TX	McAllen Ranch East
001670	KS	McCall South
001671	KS	McCall SW
001672	TX	McCarthy
001673	TX	McCaskill SW
001674	TX	McClish-Stone
001675	KS	McClurg
001676	KS	McCollum
001677	KS	McCune West
001678	KS	McDonald East
001679	TX	McElroy Ranch
001680	TX	McFall
001681	KS	McGlasson South
001682	KS	McGuire-Goemann East
001683	TX	Abell East
001684	TX	McKaskell
001685	TX	McKnight South
001686	TX	McLennan
001687	TX	McSwane
001688	OK	Meeker NE
001689	KS	Meierdierks SE
001690	TX	Melear
001691	TX	Melissa J
001692	TX	Mentone
001693	TX	Mercy SW
001694	TX	Mergner
001695	OK	Merrick SE
001696	WY	Mesa Unit
001697	TX	Mesquite Grove
001698	TX	Mestena Grande
001699	TX	Metcalf Bend
001700	TX	Metcalf Gap NE
001701	TX	Mexia Creek
001702	TX	Mexia Junction
001703	TX	Meyersville West
001704	TX	Mick
001705	TX	Mico
001706	TX	Middlebrooks
001707	OK	Middleton West
001708	TX	Midland Farms SW
001709	TX	Miers Brothers
001710	TX	Migl
001711	TX	Mikeska SW
001712	TX	Miklar
001713	OK	Milder SW
001714	TX	Abell NE
001716	TX	Millwee
001717	TX	Minden West
001718	TX	Mindy South
001719	TX	Mineral Creek West
001720	TX	Mineral Wells East
001721	TX	Mings Chapel
001722	OK	Mocane SE (New)
001723	KS	Moline North
001724	TX	Montemayor
001725	TX	Mooney NE
001726	OK	Moorewood
001727	OK	Moorewood SE
001728	TX	Morgan West
001729	TX	Moritas
001730	KS	Morrison NW
001730	OK	Morrison NW
001731	WY	Morrissey
001732	TX	Moss Bluff NW
001733	KS	Mound Ridge Townsite
001734	TX	Mountain View North
001735	TX	Mt Sion
001736	TX	Mulanex
001737	TX	Mulligan NE
001738	KS	Munjor
001739	TX	Munnie
001740	TX	Murray NE
001741	TX	Murray NW
001742	TX	Mustang Bayou
001743	TX	Myersville
001744	TX	Myersville East
001745	OK	Abell North
001745	TX	Abell North
001746	TX	Nail 7-W
001747	TX	Nan-O
001748	TX	Narcissa
001749	KS	Nashville SW
001750	TX	Neece
001751	OK	Needmore NW
001752	TX	Neely-Lawn
001753	TX	Neeper
001754	TX	Neianda South
001755	TX	Nelson & Waddell
001756	KS	Ness City SW
001757	KS	Neva
001758	TX	New Ulm SE
001759	TX	New Zapata
001760	TX	Nichols-Keeter
001761	WY	Nick Ray
001762	KS	Niederee
001763	KS	Niederee NW
001764	TX	Nimrod East
001765	TX	Nimrod South
001766	TX	Nine Mile Point East
001767	TX	Nineteenth Hole
001768	KS	Noe
001769	KS	Nollette
001770	TX	Nome NE
001771	OK	Non SW
001772	TX	Noodle SW
001773	OK	Norman (New)
001774	TX	Normanna West
001775	TX	Stanton North
001776	OK	Abell NW
001776	TX	Abell NW
001777	VA	Northern Scott County
001778	TX	NRM
001779	TX	Nuarc West
001780	TX	Nuare
001781	TX	Nugents Nook
001782	KS	Nurse North
001783	KS	Nurse South
001784	TX	Nursery SE
001785	TX	O H R
001786	TX	Olaughlin West
001787	KS	Oak Valley West
001788	TX	Plumley
001789	TX	Oates SW
001790	KS	Obee
001791	KS	Odin South
001792	TX	Odonnell North
001793	KS	Ogallah North
001794	OK	Okemah North (Old)
001795	OK	Okfuskee NW
001796	OK	Olive (New)
001797	KS	Oliver East
001798	TX	Oliver Loving
001799	KS	Olmitz NE
001800	OK	Olney NE
001801	KS	Olsen North
001802	OK	Omega South
001803	TX	One-Eleven
001804	TX	Onepol
001805	WY	Opal Bench
001806	TX	Oran NE
001807	TX	Abell SE
001808	KS	Orange East
001808	OH	Orange East
001809	TX	Orange Grove West
001810	TX	Orla NW
001811	KS	Oro South
001812	KS	Oronoque
001813	KS	Osborn NW
001814	TX	Otanya
001815	OK	Otoe
001816	OK	Otstot
001817	TX	Outlaw-Keel
001818	TX	P O C
001819	OK	Paden North (Old)
001820	KS	Padgett NW
001821	TX	Padgitt East
001822	TX	Padgitt SW
001823	TX	Palo Alto West
001824	TX	Pamale Rankin
001825	OK	Pameta
001826	TX	Brown & Thorp
001827	TX	Brown & Thorp West
001828	TX	Brown & Thorp North
001829	TX	Brown & Thorp East
001830	TX	Pancake-Watts
001831	TX	Pang-Llan
001832	TX	Panther Hollow
001833	TX	Paper
001834	KS	Paris NW
001835	KS	Paris SW
001836	OK	Parkland North
001837	TX	Patricia East
001838	TX	Abell South
001839	TX	Patteson Ranch
001840	TX	Paulita J
001842	OK	Pawnee SE
001843	TX	Pearce Lake
001844	OK	Pearsons Switch
001845	TX	Pecan Hollow
001846	OK	Peck (Old)
001847	TX	Pena SW
001848	KS	Penicks East
001849	KS	Penka
001850	TX	Perrin
001851	TX	Perrin SW
001852	OK	Perry (Old)
001853	TX	Perry-Patty
001854	TX	Peters Creek
001855	KS	Petro
001856	TX	Phil Power North
001857	TX	Piarist SW
001858	KS	Pierce NW (New)
001859	KY	Pilot Mountain
001859	TN	Pilot Mountain
001860	TX	Pine Forest
001861	TX	Pine Prairie North
001862	TX	Fagan NE
001863	KS	Kunz
001864	TX	Pinehill West
001865	TX	Pinki
001867	KS	Plains NW
001868	TX	Plantersville
001869	OK	Abell West
001869	TX	Abell West
001871	WY	Plum Canyon
001872	KS	Pollyana
001873	OK	Polo (Old)
001874	TN	Poplar Cove
001875	KS	Portland East
001875	TX	Portland East
001876	KS	Posey NE
001877	KS	Pospishel South
001878	TX	Post West
001879	TX	Poste
001880	TX	Potrero Lopena SW
001881	WY	Poverty Ditch
001882	TX	Powderhorn SW
001883	TX	Pozo
001884	OK	Prairie Center North
001885	TX	Prairie Lake SW
001886	OK	Prairie View SW
001887	TX	Premont NW
001888	TX	Price-Jordon
001889	KS	Priess
001890	TX	Priest & Beavers East
001891	TX	Priest & Beavers NE
001892	KS	Pritchard North
001893	WY	Private
001894	TX	Probable
001895	TX	Proler
001896	TX	Provident City West
001897	IN	Pueblo
001897	TX	Pueblo
001898	TX	Puig
001899	OK	Pure
001900	TX	Abercrombie
001901	TX	Pursley
001903	KS	Pyle Ranch
001904	KS	Quaker SE
001905	TX	Quinn South
001906	TX	R B
001907	TX	R F W
001908	TX	R J Black
001909	TX	R J Carey
001910	TX	R O J
001911	TX	R S R
001912	WY	R W Creek
001913	KS	Radcliffe North
001914	TX	Ragsdale North
001915	KS	Rahn East
001916	KS	Rahn North
001917	TX	Raisin
001918	TX	Ranger NW
001919	TX	Rapps
001920	TX	Raudio
001921	TX	Raven Creek North
001922	TX	Rawls
001923	TX	Rayburn Lake
001924	KS	R C B
001925	TX	Rebecca
001926	TX	Red Draw
001927	TX	Red Land North
001928	TX	Red Oak SE
001929	TX	Red Top
001930	KS	Redwing North
001931	TX	Abercrombie-Wilson
001932	KS	Redwing SW (New)
001933	TX	Refugio South
001934	TX	Reid-McLennan
001935	TX	Rendham West
001936	OK	Retta
001937	TX	Rhonda
001939	KS	Richards NE
001940	KS	Riffe (New)
001941	TX	Rig Dog
001942	TX	Riggle-Wendtland
001943	TX	Rincon SE
001944	TX	Ringgold South
001945	OK	Ringwood (Old)
001946	KS	Riseley North
001947	TX	Rister
001948	KS	Ritz-Canton East
001949	TX	Riverdale East
001950	KS	Riverside SE
001951	TX	RK Comanche
001952	WY	Road Hollow
001953	TX	Longview NE
001954	TX	Harrel
001955	KS	Mount Vernon
001957	MT	Ninemile
001957	WY	Ninemile
001958	TX	Unit
001959	TX	Turner East
001960	TX	Acleto
001961	KS	Air Base SE
001962	MS	Aberdeen
001963	KS	Alden West
001964	TX	Alligator Slough
001965	KS	Antonino (Old)
001967	TX	Chicolete Creek North
001968	MS	Matubby Creek
001969	TX	Wittgo
001970	TX	Janssen East
001971	KS	Arkalon North
001972	TX	Chenango North
001973	TX	Arneckeville NW
001974	AR	Artesian East
001975	LA	Bear Head Creek South
001976	KS	Brecklein
001977	TX	Averitt
001979	KS	Badger Hill NW
001980	KS	Bauer SE
001981	AR	Beech Hill
001981	NY	Beech Hill
001982	TX	Beckville NE
001983	KS	Beeching NW
001985	KS	Beisner
001986	KS	Bell SE
001987	KS	Bellefont
001988	TX	Bellevue North
001989	TX	Benton City
001990	TX	Benton City South
001991	VA	Bergton
001992	AR	Bert Creek
001993	TX	Abernathy
001994	AL	Bethel Church
001994	AR	Bethel Church
001994	LA	Bethel Church
001995	TX	Big Mule
001996	TX	Bills
001997	TX	Blakeway
001998	TX	Bledsoe-Erog
001999	TX	B M Hester
002000	TX	Boatright Tank
002001	TX	Bob Matthews
002002	OK	Boomer Lake NE
002003	CO	Boondocks
002004	CO	Boot Hill
002006	TX	Bpetchs
002007	TX	Brayton North
002010	OH	Muskie
002013	TX	Bronco-Medina

Field Code	State	Field Name
002014	KS	Brungardt East
002015	CO	Bullwhacker
002016	AR	Burdell Branch
002017	TX	Burkinshaw
002018	KS	Burnham NE
002019	TX	Cactus Jack
002020	TX	Cage SE
002021	AR	Cairo East
002022	KS	Caldwell West
002023	TX	Cameron Two
002024	TX	Abilene East
002025	KS	Cantwell
002026	TX	Carancahua Pass
002027	KS	Carl
002028	TX	Caron Ranch
002029	KS	Carthur
002030	TX	Catarina Farms
002031	TX	Charline West
002032	TX	Cindy Ann
002033	TX	Clark-Collier
002034	TX	Cloeter
002035	KS	Cochran West
002036	KS	Collyer West
002037	KS	Conway West
002038	TX	Corvin
002039	TX	Covey Chapel
002040	TX	Cow Creek West
002041	TX	Cromera
002043	TX	Daboval NE
002045	TX	Daniels Ranch South
002046	VA	Coeburn
002047	VA	Dante
002048	TX	Dead Dog
002049	TX	Debby
002050	KS	Dechant South
002051	KS	Deerfield East
002052	CO	Delaney Butte
002053	KS	Demurry SE
002054	TX	Denard
002055	TX	Abilene West
002056	TX	Derrick Bacon
002057	TX	Devil
002058	TX	Dewey Lake East
002059	AR	Dickson Road
002060	TX	Dilworth South
002061	KS	Dolechek South
002062	CO	Douglas Pass
002063	KS	Downs
002064	NE	Sloss
002065	LA	Abington
002066	KS	District KM North
002067	KY	Dry Hollow
002067	TX	Dry Hollow
002068	KS	Dunes NW
002069	NE	Foot Hill
002070	NE	Pound
002071	NE	Thorp
002072	KS	Edgar East
002073	CO	Egret
002074	KS	Eilers South
002075	TX	El Viejo
002076	KS	Ellsworth West
002077	CO	Ember
002078	KS	Emmeram Townsite SW
002079	KS	English NW
002080	KS	Erby South
002081	TX	Extension
002082	KS	Fabricius South (New)
002083	TX	Finis
002084	CO	Fortuna
002084	ND	Fortuna
002084	TX	Fortuna
002086	TX	Abkirk
002087	TX	French Island South
002089	AR	Frog Level
002090	KS	Gaeland
002091	AR	Garner Creek
002092	TX	G A S
002093	CO	Gaslight
002093	MT	Gaslight
002094	TX	Geronimo North
002095	KS	Gettysburg North
002096	TX	Gohmert
002098	TX	Greens Lake East
002099	KS	Gurk East
002100	TX	H A S
002101	TX	Hamon East
002102	KS	Harmony SE
002103	KS	Harmony West
002104	TX	Harriet L
002105	TX	Hart-Dale
002106	TX	Haskett
002107	TX	Hasse
002108	AR	Hawkins Creek
002109	AR	Hazel Valley
002110	TX	Helms
002111	OK	Helsel SE
002112	OK	Herring North
002113	TX	Hidden Valley SE
002114	TX	Higgins NE
002115	KS	Highland North
002116	MT	Highline
002116	TX	Highline
002117	CO	Able
002118	TX	Hild
002119	KS	Hill City East
002120	TX	Hill Creek
002120	UT	Hill Creek
002121	AR	Holly Springs Church
002122	CO	Hoolahan
002123	TX	Hrubetz
002124	NY	Independence West
002124	TX	Independence West
002125	TX	Jeanie
002126	TX	Jess Burner
002127	TX	Jetero
002128	KS	Jim SE
002129	CO	Johnny Moore Mountain
002130	TX	Jonice
002131	TX	Judge Mills
002132	KS	Kalvesta
002133	KS	Kanak
002134	KS	Kastens
002136	CO	Kernan Canyon
002137	CO	Kit Carson
002138	TX	Klotzman
002139	KS	Knoble South
002140	TX	Kovar
002142	TX	La Pryor East
002143	TX	La Pryor SE
002144	KS	Lacerte North
002145	TX	Laney NE
002146	TX	Laura Thomson SE
002147	KS	Law West
002148	TX	Abraham
002149	TX	LBS
002150	TX	Legrim
002151	KS	Lehman NE
002152	TX	Lent
002153	TX	Leoncita
002154	KS	Leoti Gas Area
002155	TX	Lettis
002156	TX	Liberator
002157	TX	Lillie Marie
002158	TX	Littig
002159	CO	Little Dude
002160	CO	Lodestone
002161	TX	Loma Alta West
002162	CO	Longmont
002163	TX	Lopez NW
002164	TX	Lyles Ranch
002165	KS	M-B
002166	KS	Mabel L West
002167	TX	Malatek
002168	TX	Marcelina Creek
002169	OK	Marietta West
002170	KS	Marshall Law
002171	TX	Martha Jane
002172	TX	Matocha
002173	TX	Mattie Mae
002174	TX	McClain South
002175	MO	Florissant
002176	TX	McFarland Lake
002177	KS	McMillen
002177	NE	McMillen
002177	TX	McMillen
002178	CO	Menefee Mountain
002179	TX	Acampo
002180	AR	Meriwether Lake South
002181	TX	Miff
002182	TX	Minutemen
002183	KS	Missouri Flats East
002184	AR	Mohawk SW
002185	KS	Molloham
002186	TX	Moore J
002187	OK	Moral West
002188	TX	Morganite
002189	TX	Moro Mountain
002190	TX	Motl
002191	AR	Mt Holly East
002192	TX	Mula Pasture North
002193	TX	Mula Pasture South
002194	TX	Nan
002195	AR	Nations Creek
002196	AR	Natural Dam
002197	TX	Neta
002197	WY	Neta
002198	KS	Nickel
002198	TX	Nickel
002199	TX	Nixon SE
002200	TX	Norcryst
002201	TX	Norte
002202	KS	Nunn SW
002203	TX	Opelika NE
002204	TX	Opelika NW
002205	TX	Orilea
002206	CO	Orion
002206	TX	Orion
002207	TX	Otey
002208	KS	Noah (New)
002209	TX	Pandora NW
002210	MD	Accident
002211	TX	Parkey North
002212	TX	Pasadizo
002213	KS	Pendleton
002213	LA	Pendleton
002214	KS	Pendleton East
002215	TX	Petroleo Hondo
002216	TX	Peveto
002217	TX	Pincham North
002218	TX	Pine Mills West
002219	TX	Pioneer North
002221	TX	Presa
002223	TX	Pruske
002224	TX	R S Matthews
002225	TX	Raccoon Ridge
002226	TX	REN
002227	CO	Rerun
002228	TX	Ricardo East
002229	AR	Rocky Mound South
002230	KS	Rohrer
002231	KS	Rollingson SW
002232	KS	Roohms
002233	TN	Ruben Hollow
002234	TX	Saddle Butte North
002235	OK	Salt Fork SE (New)
002236	TX	Salt Prone
002237	TX	San Roman East
002238	TX	Sandia South
002239	TX	Sartwelle West
002240	KS	Sauer
002241	CO	Ace
002241	TX	Ace
002242	KS	Sauer North
002243	KS	Scanlon East
002244	TX	Scharbauer Ranch
002245	KS	Schartz
002246	KS	Schmied South
002247	KS	Schnebly West
002248	TX	Schroeder West
002249	TX	Schuech
002250	KS	Schuette
002251	TX	Schweers
002252	TX	Scott Ranch
002253	TX	Seadrift West
002254	TX	Seymour Pool
002255	KS	Shannon North (New)
002256	KS	Shaw Creek East
002257	KS	Shaw Creek SE
002258	KS	Shaw Creek South
002260	KS	Shuck NW
002261	AR	Shuler East
002262	TX	Siesta Lake
002263	NE	Signal Hill
002263	OK	Signal Hill
002264	TX	Signal Mountain
002265	TX	Silver Tank
002266	KS	Ski SE
002267	TX	Slash Ranch North
002268	TX	Slayton
002269	TX	Smokehouse
002270	CO	Smokey Creek
002271	OH	Smyrna
002271	TX	Smyrna
002272	NE	Ace Hi
002274	KS	Soden NE
002275	KS	Solburn SE
002276	KS	Solomon Fork SW
002277	TX	Sophia
002278	KS	Spare
002279	OK	Spaulding (Old)
002280	TX	Speer
002281	TX	Spies
002282	LA	Spillman
002282	TX	Spillman
002283	KS	Spivey-Grabs East
002284	KY	Tuggle
002284	TX	Tuggle
002285	TX	Tunis East
002286	TX	Turkey Run
002287	TX	Turnaround
002288	KS	Tuttle South
002289	TX	Twin Lake
002290	TX	U S Steel
002291	TX	Umbrella Point NW
002292	TX	Urebeno South
002293	TX	Valle Plata
002294	KS	Vandever
002295	KS	Vap SE
002296	KS	Vetter
002297	MS	Vicksburg
002297	TX	Vicksburg
002298	TX	Victor Blanco West
002299	KS	Vod NW
002300	TX	Vogan
002301	TX	W B Wright
002302	TX	Wade City West
002304	AR	Waldo
002304	KS	Waldo
002305	TX	Wanbishi
002306	KS	Wanker
002307	TX	Warda
002308	TX	Wayland NE
002309	TX	Wayland SE
002310	TX	Weirgate
002311	KS	Welch-Mohr East
002312	TX	Wellborn South
002313	KS	Wells-Towner
002314	KS	Wells-Towner Chase Gas Are
002315	TX	Werewolf
002316	TX	West Columbia Deep
002317	TX	Westlands
002318	TX	Wheelock
002319	TX	White Hat NW
002320	TX	White Hat SE
002321	TX	White River South
002322	TX	WHT
002323	TX	Wicker
002324	TX	Wickham
002325	TX	Wilbar
002326	WY	Wildhorse Creek
002327	TX	Willamar SW
002328	TX	Willard SE
002329	TX	Willie Mae
002330	TX	Willman
002331	KS	Willowdale NW
002332	TX	Wilson J E
002333	KS	Winget SW
002334	TX	Ace North
002335	KS	Winter North
002336	KS	Wondra South
002337	WY	Woodruff Narrows
002338	TX	Worthum
002339	TX	WTG
002340	TX	X-Ray South
002341	TX	Yellow Wolf NW
002342	TX	Zadie Miller
002343	TX	Zavalla
002344	TX	Zourette North
002345	TX	Shield West
002346	KS	Roberts-Maywood
002347	MI	Wexford 02-24N-12W
002349	MI	Wexford 03-24N-12W
002350	MI	Wexford 05-24N-12W
002351	MI	Wexford 05-24N-12W A
002352	MI	Wexford 06-24N-12W
002353	MI	Wexford 09-24N-12W
002354	MI	Wexford 09-24N-12W A
002355	MI	Wexford 09-24N-12W B
002356	MI	Wexford 10-24N-12W
002357	MI	Wexford 18-24N-12W
002358	MI	Wexford 18-24N-12W A
002359	MI	Wexford 20-24N-12W
002360	MI	White Oak 15-2N-2E
002361	MI	White Oak 29-2N-2E
002362	MI	White Oak 30-2N-2E
002363	MI	White Oak 32-2N-2E
002364	MI	White Oak 32-2N-2E A
002365	TX	Aceituna
002366	MI	Whitewater 20-27N-9W A
002367	MI	Whitewater 20-27N-9W B
002368	MI	Whitewater 22-27N-9W
002369	MI	Whitewater 28-27N-9W
002370	MI	Whitewater 32-27N-9W
002371	MI	Whitewater 34-27N-9W
002372	MI	Whitewater 35-27N-9W
002373	MI	Whitewater 35-27N-9W A
002374	MI	Whitewater 36-27N-9W
002375	MI	Whitewater 36-27N-9W A
002376	MI	East Bay 10-26N-10W
002377	MI	East Bay 11-26N-10W
002378	MI	East Bay 12-26N-10W
002379	MI	East Bay 14-26N-10W
002380	UT	Anschutz Ranch East
002380	WY	Anschutz Ranch East
002381	TX	Achilles
002382	MI	East Bay 17-26N-10W
002383	MI	East Bay 25-27N-10W
002384	MI	Eaton Rapids 07-2N-3W
002385	TX	Acker
002386	MI	Eaton Rapids 16-2N-3W
002387	MI	Eaton Rapids 17-2N-3W
002388	MI	Eaton Rapids 17-2N-3W A
002389	MI	Eaton Rapids 17-2N-3W B
002390	MI	Eaton Rapids 20-2N-3W
002391	MI	Eaton Rapids 25-2N-3W
002392	MI	Eaton Rapids 28-2N-3W
002393	MI	Eaton Rapids 28-2N-3W A
002394	MI	Eaton Rapids 32-2N-3W
002395	MI	Eaton Rapids 32-2N-3W A
002396	KS	Ackerland
002397	MI	Eaton Rapids 33-2N-3W
002398	MI	Eaton Rapids 35-2N-3W
002399	MI	Eaton Rapids 36-2N-3W
002400	MI	Excelsior 02-27N-6W
002401	MI	Excelsior 03-27N-6W
002402	MI	Excelsior 03-27N-6W A
002403	MI	Excelsior 07-27N-6W
002404	MI	Excelsior 09-27N-6W
002405	MI	Excelsior 10-27N-6W
002406	MI	Excelsior 17-27N-6W
002407	MI	Excelsior 19-27N-6W
002408	MI	Frederic 01-28N-4W
002409	MI	Frederic 02-28N-4W
002410	MI	Frederic 04-28N-4W
002411	MI	Frederic 07-28N-4W
002412	MI	Frederic 08-28N-4W
002413	MI	Frederic 10-28N-4W
002414	MI	Frederic 11-28N-4W
002415	MI	Frederic 13-28N-4W
002416	OK	Hayward Townsite
002417	MI	Frederic 22-28N-4W
002418	MI	Frederic 24-28N-4W
002419	MI	Frederic 27-28N-4W
002420	MI	Frederic 29-28N-4W
002421	MI	Grant 01-25N-12W
002422	MI	Grant 03-25N-12W
002423	MI	Grant 03-25N-12W A
002424	MI	Grant 04-25N-12W
002426	TX	Starke
002427	TX	Ackerly
002428	TX	Starr Brite West
002429	TX	Steamboat Pass South
002430	TX	Stedman
002431	KS	Stephenson East
002432	TX	Sterling City
002433	KS	Steuwe
002434	OK	Stillwater (New)
002435	TX	Stockdale South
002436	OK	Stockholm West (New)
002437	TX	Stockstill
002438	NE	Stolte
002438	TX	Stolte
002439	TX	Storey East
002440	TX	Strahan
002441	TX	Street
002442	KS	Struss
002443	KS	Struss NE
002444	KS	Studer
002445	KS	Stuhlatz
002446	TX	Stulting North
002447	TX	Stumberg
002448	TX	Stump
002449	OK	Sturgis North (New)
002450	KS	Subera SW
002451	TX	Sue Baby
002452	KS	Sukovaty
002453	KS	Sullivan East

Field Code	State	Field Name
002454	KS	Sutcliffe SE
002455	TX	Swanson-Choens
002456	TX	Sweet Home
002457	TX	Swenson Area
002458	TX	Ackerly East
002459	TX	Swenson 100
002460	TX	Swenson 115
002461	TX	Swenson 170
002462	TX	Swenson 171
002463	TX	Swenson 175
002464	TX	Swenson 207
002465	TX	Swenson 210
002466	TX	Swenson 46
002467	TX	Talbert East
002468	TX	Taliaferro
002469	TX	Tapco
002470	TX	TDC
002471	CO	Tenderfoot
002472	TX	Texan Gardens North
002473	AR	Texarkana East
002474	TX	Thirteen South
002475	TX	Thompson Bend
002476	TX	Thoreen
002477	TX	Thornrock
002478	AR	Three Creeks
002479	TX	Three-Fifty
002480	TX	Throckmorton SW
002481	KS	Tidball East
002482	TX	Tivoli South
002483	TX	Tom M
002484	TX	Toolan
002485	KS	Toronto West
002486	TX	Trifina
002487	TX	TRM
002488	CO	Trooper
002488	TX	Trooper
002489	TX	Ackerly North
002490	KS	Trousdale NW
002491	TX	Turbeville
002492	KS	Turkville Upper NW
002493	TX	Tusa
002494	OK	Umburn
002495	TX	Uselton
002496	KS	Utica NW
002497	KS	Valhalla East
002498	TX	Vantage
002499	TX	Vashti NE
002500	TX	Vaughan
002501	KS	Verhoeff
002502	KS	Verhoeff South
002503	TX	Veribest North
002504	TX	Vermejo East
002505	TX	Vic-Witt South
002506	TX	Victoria NE
002507	TX	Villegas
002508	TX	Vogtsberger Pool
002509	KS	Volkland East
002510	TX	Voyles
002511	TX	Vyvlecka
002512	TX	W C Field
002513	TX	W P Jenny
002514	TX	W T L
002515	TX	W T Waggoner
002516	KS	Waddle
002517	KS	Walkemeyer NW
002518	KS	Walta North
002519	OK	Wanette (Old)
002520	TX	Ackerly NW
002521	TX	Warncke
002522	OK	Washington North (Old)
002523	OK	Waukomis (Old)
002524	TX	Weber East
002525	TX	Weber South
002526	TX	Weber SW
002527	OK	Webster (New)
002528	TX	Weed Valley
002529	KS	Wellington West
002530	TX	Wendy Jo
002531	KS	Werth SE
002532	TX	Wessendorf
002533	TX	West Creek SW
002534	TX	Westhoff Ranch North
002535	TX	Wharton-Holland
002536	TX	Wheat South
002537	KS	White (New)
002538	TX	Whiteside
002539	TX	Whitsitt
002540	TX	Wicker Ranch
002541	OK	Wier
002542	KS	Wilkinson North
002543	TX	Will O
002544	TX	Wilson-Tannehill
002545	TX	Windthorst East
002546	KS	Windy Ridge East
002547	TX	Winkler
002548	TX	Winn-Dulce
002549	TX	Winter K
002550	KS	Woolfolk SE
002551	TX	Ackerly South
002552	OK	Woolsey South (Old)
002553	KS	Worcester SE
002554	KS	Yocemento South
002555	KS	Youngren East
002556	TX	Yucca Butte NW
002557	TX	Zavalla East
002558	TX	Zeb Holly
002559	TX	Zacaweista
002560	KS	Ziegenbalg
002561	CO	Zodiac
002561	TX	Zodiac
002562	TX	Zuber
002563	NE	Action
002564	NE	Albin West
002566	TX	Ackers
002567	NE	Amazon
002568	NM	Antelope Ridge West
002569	CO	Arapahoe
002570	NE	Arrowhead West
002571	NE	Baack
002572	NE	Barbara D
002573	NE	Beanie
002574	MO	Beeghley
002575	TX	Beggs West
002576	NE	Benish
002577	NE	Berndt
002579	NE	Big Canyon
002580	NE	Big Horn Gulch
002581	NE	Big Springs West
002582	NE	Ackman
002583	NE	Boevau Canyon
002584	NE	Boisen
002585	NM	Bootleg Ridge
002586	OK	Boynton West
002587	NE	Brook South
002588	CO	Buck
002588	NE	Buck
002589	NE	Bunning
002590	NE	Burchfield
002590	WV	Burchfield
002591	NE	Burntwood Creek
002592	MI	Wexford 01-24N-12W
002593	MI	Wexford 01-24N-12W A
002594	MO	Stark & Lash
002595	OK	Stella NW
002596	MO	Stotesbury
002597	NE	Suess
002598	MO	Swartz-Garland
002599	NE	Swearingen East
002600	NE	Table
002601	MO	Lees Summit Townsite
002602	MO	Limpus
002603	MO	Lisle
002604	MO	Lone Jack
002605	NE	Loren
002606	NE	Lowball
002607	OK	Lucien NW
002608	NE	Lyon
002609	NE	Majestic
002610	OK	Marietta SW
002611	NE	Marker
002612	MO	Martin City
002613	NE	Ackman North
002614	TX	Masterson Strawn
002615	NE	McCartney
002616	NE	McCourt
002617	MO	Merryvale Farm
002618	NE	Montie
002619	OK	Mooreland West
002621	OK	Mutual
002622	MO	Nashua
002623	NE	Novotny
002624	NE	Oak Canyon East
002625	MO	Oliver Doerflinger
002626	NE	Oops
002627	OK	Oswalt SW
002628	MO	Parkville
002629	TX	Peach Creek
002630	MO	Plattsburg South
002631	NE	Pole
002632	NE	Power Plant
002633	MO	Prairie Point
002633	TX	Prairie Point
002634	NE	Prime
002635	NE	Pris
002637	OK	Rainey NE
002638	OK	Red Spring South
002639	NE	Reep
002640	NE	Rifle
002641	CO	Roadside
002641	NE	Roadside
002641	TX	Roadside
002642	NE	R R
002643	MO	Shawhan
002644	TX	Acleto Creek
002645	OK	Shawnee Lake North
002646	NE	Shogun
002648	OK	Silo NW
002649	NE	Silver
002649	TX	Silver
002650	MO	Freeman North & Knight
002651	MO	Freeman-Westline
002654	OK	Gerty East
002655	NE	Goldenrod
002656	NE	Good-All
002657	NE	Graff South
002658	MI	Grant 10-25N-12W
002659	MI	Grant 12-25N-12W
002660	MI	Grant 13-25N-12W
002661	MI	Grant 22-25N-12W
002662	MI	Grant 22-25N-12W A
002663	MI	Grant 24-25N-12W
002664	MI	Grant 24-25N-12W A
002665	MI	Grant 26-25N-12W
002666	MI	Grant 29-25N-12W
002667	MI	Grant 31-25N-12W
002668	MI	Grant 32-25N-12W
002669	MI	Grant 33-25N-12W
002670	MI	Grant 34-25N-12W
002671	MI	Grant 34-25N-12W A
002672	MI	Grant 35-25N-12W
002673	MI	Grant 36-25N-12W
002674	MI	Hamlin 01-1N-3W
002675	CO	Acme
002675	NM	Acme
002675	TX	Acme
002676	MI	Hamlin 05-1N-3W
002677	KS	L F J NW
002678	NE	Cactus Knoll
002679	NE	Caliche
002680	MO	Duck Carlson & Wells
002681	KS	Centropolis
002681	MO	Centropolis
002682	NM	Chaves
002683	NE	Chip
002684	OK	Clyde South
002685	CO	Collins Ranch
002685	NM	Collins Ranch
002686	MO	Cressman
002687	NE	Cross East
002688	NE	Davison
002689	NE	D D
002690	NE	Derrick
002691	MO	South District
002692	NM	Double L South
002693	NM	EK
002694	OK	Eldorado SE
002695	NM	Elkin South
002697	MO	Ellington
002698	MO	Endicott-Shaler
002699	NE	Faust
002700	NE	Felis Concolor
002701	NE	Fin
002702	OK	Foss NW
002703	TX	Frass SE
002704	NE	Frecks
002705	OK	Wayne NE
002706	NM	Acme SE
002706	TX	Acme SE
002707	NE	Zoller State
002708	NE	Zulauf
002710	OK	Grove NE
002711	NE	Hagstrom
002713	NE	Harrisburg North
002715	NE	Hendriks East
002716	NE	Hickman Canyon
002717	NE	Hickman Canyon North
002719	MO	High Blue
002720	NE	High Line
002721	NE	Hironomous
002722	KS	Hoagland
002722	NE	Hoagland
002723	NM	Illinois Camp North
002724	NE	Ittner SE
002727	NE	East Kelly Creek
002728	NE	Kelly's Gulch
002729	NE	Kema
002730	NE	Kerst
002731	MO	Klapmeyer
002732	MO	Kline
002734	NE	Siphon
002735	MO	Jardon Channel Sand
002736	MI	Hamlin 05-1N-3W A
002737	NM	Acme South
002737	TX	Acme South
002738	MI	Hamlin 06-1N-3W
002739	MI	Hamlin 06-1N-3W A
002740	MI	Hamlin 08-1N-3W
002741	MI	Hamlin 08-1N-3W A
002742	MI	Hamlin 08-1N-3W B
002743	MI	Hamlin 09-1N-3W
002744	MI	Hamlin 10-1N-3W
002745	MI	Hamlin 12-1N-3W
002746	MI	Hamlin 13-1N-3W
002747	MI	Hamlin 13-19N-18W
002748	MI	Hamlin 13-19N-18W A
002749	MI	Hamlin 13-19N-18W B
002750	MI	Hamlin 14-1N-3W
002751	MI	Hamlin 15-1N-3W
002752	MI	Hamlin 22-1N-3W
002753	MI	Hamlin 23-1N-3W
002754	MI	Hamlin 25-19N-18W
002755	MI	Hayes 11-29N-4W
002756	MI	Hayes 15-29N-4W
002757	MI	Hayes 21-29N-4W
002758	MI	Hayes 21-29N-4W A
002759	MI	Hayes 29-29N-4W
002760	MI	Hayes 32-29N-4W
002761	MI	Allis North 29-35N-2E
002762	MI	Allis 17-33N-2E
002763	MI	Allis 19-33N-2E
002764	MI	Allis 29-33N-2E
002765	MI	Aurelius 24-2N-2W
002766	MI	Aurelius 24-2N-2W A
002767	MI	Aurelius 26-2N-2W
002768	TX	Acom
002769	MI	Aurelius 35-2N-2W
002770	MI	Bagley 21-30N-3W
002771	MI	Bagley 23-30N-3W
002772	MI	Bagley 25-30N-3W
002773	MI	Bagley 25-30N-3W A
002774	MI	Bagley 31-30N-3W
002775	MI	Bagley 35-30N-3W
002776	MI	Bagley 35-30N-3W A
002777	MI	Bear Lake 01-23N-15W
002778	MI	Bear Lake 02-23N-15W
002779	MI	Bear Lake 02-23N-15W A
002780	MI	Bear Lake 08-23N-15W
002781	MI	Bear Lake 10-23N-15W
002782	MI	Bear Lake 11-23N-15W
002783	MI	Bear Lake 11-23N-15W A
002784	MI	Bear Lake 13-23N-15W
002785	MI	Bear Lake 15-23N-15W
002786	MI	Bear Lake 16-23N-15W
002787	MI	Bear Lake 17-23N-15W
002788	MI	Bear Lake 18-23N-15W
002789	MI	Bear Lake 19-23N-15W
002790	MI	Bear Lake 19-23N-15W A
002791	MI	Bear Lake 20-23N-15W
002792	MI	Bear Lake 22-23N-15W
002793	MI	Bear Lake 23-23N-15W
002794	MI	Bear Lake 24-23N-15W
002795	MI	Bear Lake 25-23N-15W
002796	MI	Bear Lake 26-23N-15W
002797	KS	Grecian
002798	MI	Bear Lake 27-23N-15W
002799	TX	Acorn
002800	TX	ACR
002801	MI	Bear Lake 27-23N-15W A
002802	MI	Bear Lake 31-23N-15W
002803	MI	Bear Lake 32-23N-15W
002804	MI	Bear Lake 33-23N-15W
002805	MI	Bear Lake 34-23N-15W
002806	MI	Bear Lake 35-23N-15W
002807	MI	Belknap 07-34N-5E
002808	MI	Belknap 10-34N-5E
002809	MI	Belknap 17-34N-5E
002810	MI	Belknap 21-34N-5E
002811	MI	Belknap 34-34N-5E
002812	MI	Blair 14-26N-11W
002813	MI	Blair 16-26N-11W
002814	MI	Blair 21-26N-11W
002815	MI	Blair 22-26N-11W
002816	MI	Blair 25-26N-11W
002817	MI	Blair 25-26N-11W A
002818	MI	Blair 26-26N-11W
002819	MI	Blair 26-26N-11W A
002820	MI	Blair 27-26N-11W
002821	MI	Blair 28-26N-11W
002822	MI	Blair 33-26N-11W
002823	MI	Blair 34-26N-11W
002824	MI	Blair 35-26N-11W
002825	MI	Blair 36-26N-11W
002826	MI	Blue Lake 01-28N-5W
002827	MI	Blue Lake 05-28N-5W
002828	MI	Blue Lake 07-28N-5W
002829	MI	Blue Lake 12-28N-5W
002830	LA	Ada
002830	OK	Ada
002830	TX	Ada
002831	MI	Blue Lake 13-28N-5W
002832	MI	Blue Lake 13-28N-5W A
002833	MI	Blue Lake 16-28N-5W
002834	MI	Blue Lake 16-28N-5W A
002835	MI	Blue Lake 17-28N-5W
002836	MI	Blue Lake 18-28N-5W
002837	MI	Blue Lake 18-28N-5W A
002838	MI	Blue Lake 19-28N-5W
002839	MI	Blue Lake 19-28N-5W A
002840	MI	Blue Lake 20-28N-5W
002841	MI	Blue Lake 21-28N-5W
002842	MI	Blue Lake 23-28N-5W
002843	MI	Blue Lake 27-28N-5W
002844	MI	Blue Lake 28-28N-5W
002845	MI	Blue Lake 29-28N-5W
002846	MI	Blue Lake 32-28N-5W
002847	MI	Blue Lake 33-28N-5W
002848	MI	Blue Lake 34-28N-5W
002849	MI	Boardman 03-26N-8W
002850	MI	Boardman 05-26N-8W
002851	MI	Boardman 06-26N-8W
002852	MI	Boardman 06-26N-8W A
002853	MI	Brown 04-22N-15W
002854	MI	Brown 04-22N-15W A
002855	MI	Brown 05-22N-15W
002856	MI	Brown 06-22N-15W
002857	MI	Brown 07-22N-15W
002858	MI	Brown 08-22N-15W
002859	MI	Brown 19-22N-15W
002860	MI	Charlton 01-30N-1W
002861	TX	Ada Call
002862	MI	Charlton 04-31N-1W
002863	MI	Charlton 05-31N-1W
002864	MI	Charlton 07-31N-1W
002865	MI	Charlton 09-30N-1W
002866	MI	Charlton 09-31N-1W
002867	MI	Charlton 10-30N-1W
002868	MI	Charlton 12-30N-1W
002869	MI	Charlton 16-30N-1W
002870	MI	Charlton 24-30N-1W
002871	MI	Charlton 27-31N-1W
002872	MI	Charlton 28-31N-1W
002873	MI	Charlton 28-31N-1W A
002874	MI	Charlton 30-31N-1W
002875	MI	Charlton 31-30N-1W
002876	MI	Charlton 31-31N-1W
002877	MI	Charlton 34-31N-1W
002878	MI	Chester 02-30N-2W
002879	MI	Chester 05-29N-2W
002880	MI	Chester 05-30N-2W
002881	MI	Chester 05-30N-2W A
002882	MI	Chester 06-30N-2W
002883	MI	Chester 10-29N-2W
002884	MI	Chester 10-30N-2W
002885	MI	Chester 10-30N-2W A
002886	MI	Chester 13-29N-2W
002887	MI	Chester 16-30N-2W
002888	MI	Chester 18-30N-2W
002889	MI	Chester 19-30N-2W
002890	MI	Chester 21-29N-2W
002891	MI	Chester 21-30N-2W
002892	OK	Ada District
002893	MI	Chester 30-30N-2W
002894	MI	Chester 34-30N-2W
002895	MI	Cleon 11-24N-13W
002896	MI	Cleon 12-24N-13W
002897	MI	Cleon 12-24N-13W A
002898	MI	Cleon 14-24N-13W
002899	MI	Cleon 14-24N-13W A

Field Code	State	Field Name
002900	MI	Cleon 15-24N-13W
002901	MI	Cleon 16-24N-13W
002902	MI	Cleon 17-24N-13W
002903	MI	Cleon 19-24N-13W
002904	MI	Cleon 19-24N-13W A
002905	MI	Cleon 19-24N-13W B
002906	MI	Cleon 20-24N-13W
002907	MI	Cleon 22-24N-13W
002908	MI	Cleon 23-24N-13W
002909	MI	Cleon 24-24N-13W
002910	MI	Cleon 26-24N-13W
002911	MI	Cleon 26-24N-13W A
002912	MI	Cleon 27-24N-13W
002913	MI	Cleon 27-24N-13W A
002914	MI	Cleon 28-24N-13W
002915	MI	Cleon 29-24N-13W
002916	MI	Cleon 29-24N-13W A
002917	MI	Cleon 31-24N-13W
002918	MI	Cleon 32-24N-13W
002919	MI	Cleon 32-24N-13W A
002920	MI	Cleon 32-24N-13W B
002921	MI	Cold Springs 01-28N-6W
002922	MI	Cold Springs 12-28N-6W
002923	OK	Ada District East
002924	MI	Cold Springs 14-28N-6W
002925	MI	Cold Springs 18-28N-6W
002926	MI	Cold Springs 19-28N-6W
002927	MI	Cold Springs 20-28N-6W
002928	MI	Cold Springs 21-28N-6W
002929	MI	Cold Springs 23-28N-6W
002930	MI	Cold Springs 24-28N-6W
002931	MI	Cold Springs 24-28N-6W A
002932	MI	Cold Springs 25-28N-6W
002933	MI	Cold Springs 25-28N-6W A
002934	MI	Cold Springs 28-28N-6W
002935	MI	Cold Springs 28-28N-6W A
002936	MI	Cold Springs 29-28N-6W
002937	MI	Cold Springs 30-28N-6W
002938	MI	Cold Springs 32-28N-6W
002939	MI	Cold Springs 36-28N-6W
002940	MI	Dover 12-31N-2W
002941	MI	Dover 21-31N-2W
002942	MI	Dover 22-31N-2W
002943	MI	Dover 22-31N-2W A
002944	MI	Dover 27-31N-2W
002945	MI	Dover 33-31N-2W
002946	MI	Dover 35-31N-2W
002947	MI	Dover 36-31N-2W
002948	WY	Fly Draw
002949	CO	Gingham
002953	WY	Rat Creek
002956	OK	Sweet Water North
002957	TX	Tee Jay
002959	TX	Delano
002960	OK	Enville NE
002962	MT	Vaux
002963	OK	Vinita
002964	NM	WAW
002965	TX	Yowell
002966	AR	St Matthews
002967	TX	La Mantia
002968	TX	J Y F
002969	TX	Pryor East
002970	KS	Shields
002970	TX	Shields
002971	MI	Whitewater 20-27N-9W
002972	MI	Frederic 16-28N-4W
002973	MI	Grant 09-25N-12W
002974	KS	Thirty-Six
002975	KS	Zurich Townsite South
002976	TX	Alice Deep SW
002977	NE	Pocket
002977	OH	Pocket
002978	NE	Idio
002979	NE	South Creek
002980	MI	Bear Lake 26-23N-15W A
002981	MI	Kalkaska 13-27N-7W
002982	MI	Victory Sec 10
002983	TX	Callanan
002984	TX	Deer Creek SE
002985	TX	Ada-Mac
002986	MI	Hayes 34-29N-4W
002987	MI	Hayes 36-29N-4W
002988	MI	Ingham 12-2N-1E
002989	MI	Ingham 13-2N-1E
002990	MI	Ingham 25-2N-1E
002991	MI	Iosco 28-2N-3E
002992	TX	Briscoe SW
002993	KS	Flavius
002994	KS	Scheuerman
002996	KS	Mt View
002997	MT	Anvil North
002998	MS	Apple Grove
002998	WV	Apple Grove
003000	IN	Ashboro East
003001	MT	Bainville II
003002	FL	Baxter Island
003003	MS	Beasley Creek
003004	MS	Beatrice
003005	AL	Beaverton NE
003006	AL	Beaverton SE
003007	AL	Beaverton SW
003008	KS	Bend West
003009	MT	Big Gully North
003010	AL	Blacksher
003011	AL	Blakely Creek
003012	MS	Blue Hole
003012	PA	Blue Hole
003013	MS	Bovina
003014	MS	Brown Creek
003015	MT	Browns Coulee East
003016	OK	Ada North
003017	MT	Buffalo Flats
003018	MT	Burget
003019	MT	Burget East
003021	IN	Capehart
003022	NE	Camp Creek North
003023	TX	Mammoth Creek NW
003024	LA	Betty Lake
003025	LA	Little Barnes Creek
003026	LA	Stackpole Island
003027	KS	Alameda East
003028	TX	Anne
003029	KS	Antonino NE
003030	TX	Bains
003031	TX	Battlefield
003032	TX	Betty C
003033	TX	Big Ed North
003035	TX	Boening
003036	TX	Bush Knob
003037	SD	Butte - Harding CO
003038	TX	Carla
003039	ND	Clarks Creek
003039	TX	Clarks Creek
003040	KS	Coberly East
003041	TX	Conquest
003042	TX	Corrie
003043	TX	D & M
003044	SD	Deadline
003045	KS	Donley West
003046	KS	Donovan West
003047	OK	Ada SW
003048	TX	Dorbandt
003049	TX	Dovie
003050	TX	East 76
003051	KS	Easton NE
003052	SD	Edgemont
003053	KS	Elward NE
003055	TX	Five Hawks
003056	AL	Foley South
003057	TX	Fumar
003058	TX	Garrison NW
003059	KS	Geyer East
003060	TX	Goose Island North
003061	KS	Gorham NW
003062	TX	Grant Ranch
003063	TX	Graystone
003064	TX	Gregory T
003065	KS	G S L
003066	KS	Halling West
003067	KS	Higby South
003068	KS	Hissons
003069	TX	Hogs Bayou
003070	TX	Horn Hill
003071	TX	J R F
003072	KS	Jem SW
003073	TX	Jester
003074	TX	Katy East
003075	KS	Kelpet
003076	KS	Keough NE
003077	TX	Keye
003078	KY	Adaburg
003079	KS	L S
003080	TX	Lagarto West
003081	SD	Lantry
003082	TX	Laura Mae Hill
003083	KS	Lela West
003085	TX	Daskam West
003086	TX	Heidelberg NW
003087	TX	Tecolote Ranch
003088	KS	Lippelmann
003089	AL	Little Hells Creek
003090	KS	Locker North
003091	AL	Lower Mobile Bay
003092	TX	Marshall SW
003094	KS	Minneola
003095	TX	Moates
003096	TX	Mohat West
003097	TX	Moritas Creek West
003098	MS	Mossville
003099	TX	Mullinax
003100	KS	Munjor North
003101	TX	Naseep Thomas
003102	TX	New Chance
003103	AL	Newcastle Coal Degas
003104	TX	Nutt
003105	KS	Olathe NE
003106	MS	Old River South
003107	TX	Patricia South
003108	TX	Peggy Louise
003109	KS	Adair
003109	MI	Adair
003109	OH	Adair
003109	OK	Adair
003109	TX	Adair
003110	KS	Perry Ranch South
003111	KS	Pike NW
003113	TX	Raven Forest
003114	TX	Reprieve
003115	TX	RGS
003116	MS	Rosetta East
003117	TX	Roy Clark - Mel Tillis
003118	KS	Rucker
003118	TX	Rucker
003119	MS	Rucker Home
003120	TX	Scandrill
003121	KS	Schmidt North
003122	KS	Selfridge East
003123	TX	Sherman NW
003125	KS	Slate SW
003126	MS	Spokane
003127	MS	St Catherine Creek South
003128	TX	Starr North
003129	TX	Sublime West
003130	MS	Sumrall
003131	MS	Sweet Gum
003132	MS	Tangipahoa River
003133	MS	Town Creek
003133	TN	Town Creek
003134	MS	Training School
003135	KS	U S 183 West
003136	MS	Wades Bayou
003137	KS	Walnut Valley East
003138	MS	Whites
003139	MS	Whites Creek
003140	TX	Adair NE
003141	KS	Wil East
003142	MS	Wishmore
003143	TX	Woodson
003144	TX	Woodward Ranch
003145	KS	Yoder SE
003146	KS	Zigler
003147	KS	Livingood
003148	KY	Ambrose - Weller
003149	KY	Andersonville
003150	KY	Hartford
003150	OH	Hartford
003151	KY	Hawesville
003152	TX	Seven-Eleven
003153	TX	Dawson - Conway
003154	TX	Zavalla SW
003155	KY	Fordsville South
003156	TX	Apollo West
003157	TX	Ashby East
003158	TX	B L E
003159	NV	Bacon Flat
003160	TX	Bellah
003161	TX	Big Al
003162	KY	Cane Run South
003163	TX	Black Owl
003164	TX	Bonus SE
003165	TX	Bonus SW
003166	TX	Britt Ranch
003167	TX	Brooke
003168	TX	Bryant-Dobos
003169	TX	Bubba
003170	TX	Bullhide Creek
003171	KY	Adair North
003172	TX	C E A
003173	TX	Capt
003174	TX	Cecily
003175	TX	Chapel Hill SE
003176	TX	Charlie Campbell
003177	TX	Chittim West
003178	TX	Christi Lake
003179	TX	Cindy-Gay
003180	TX	Clayton-Bonnett
003181	TX	Coffield
003182	TX	Corpus Channel East
003183	TX	Creswell
003184	TX	Day Ranch
003185	TX	Deana Fay
003186	TX	Dempster
003187	TX	Dentler
003188	TX	Devious Ridge
003189	TX	Dew
003190	TX	Diller Blanton
003191	KS	Shinkle
003192	TX	Donahoo
003193	TX	Dotson South
003194	TX	Doughty SW
003195	TX	Duke-May
003196	TX	E J North
003197	TX	Eggert
003199	TX	Elsinore West Farm
003200	TX	Flatwood East
003201	TX	Flores West
003202	KS	Adair SW
003203	TX	Friendship Development
003204	TX	Frog Pond Creek
003206	TX	Garcia Ranch
003207	TX	Gorman East
003208	TX	Great West
003209	MI	Union 28-26N-9W
003210	MI	Union 29-26N-5W
003211	MI	Union 31-26N-9W
003212	MI	Vevay 08-2N-1W
003213	MI	Vevay 16-2N-1W
003214	MI	Vevay 17-2N-1W
003215	MI	Vevay 19-2N-1W
003216	MI	Vevay 19-2N-1W A
003217	TX	Adam
003217	WY	Adam
003218	MI	Vevay 19-2N-1W B
003219	MI	Vevay 19-2N-1W C
003220	MI	Vevay 20-2N-1W
003221	MI	Victory 05-19N-17W
003222	MI	Victory 07-19N-17W
003223	MI	Victory 18-19N-17W
003224	MI	Victory 18-19N-17W A
003225	MI	Victory 19-19N-17W
003226	MI	Victory 19-19N-17W A
003227	MI	Kalkaska 03-27N-7W
003228	MI	Kalkaska 03-27N-7W A
003229	MI	Kalkaska 03-27N-7W B
003230	MI	Kalkaska 07-27N-7W
003231	MI	Kalkaska 09-27N-7W
003232	MI	Kalkaska 10-27N-7W
003233	TX	Adamc
003234	MI	Kalkaska 10-27N-8W
003235	MI	Kalkaska 11-27N-7W
003236	MI	Kalkaska 11-27N-8W
003237	MI	Kalkaska 12-27N-7W
003238	MI	Kalkaska 12-27N-8W
003239	MI	Kalkaska 13-27N-8W
003240	MI	Kalkaska 14-27N-7W
003241	MI	Kalkaska 14-27N-8W
003242	MI	Kalkaska 16-27N-7W
003243	MI	Kalkaska 16-27N-7W A
003244	MI	Kalkaska 16-27N-7W B
003245	MI	Kalkaska 19-27N-7W
003246	MI	Kalkaska 20-27N-8W
003247	MI	Kalkaska 21-27N-8W
003248	MI	Kalkaska 23-27N-7W
003249	MI	Kalkaska 24-27N-7W
003250	MI	Kalkaska 24-27N-7W A
003251	MI	Kalkaska 24-27N-8W
003252	MI	Kalkaska 25-27N-8W
003253	MI	Kalkaska 25-27N-8W A
003254	MI	Kalkaska 26-27N-8W
003255	MI	Kalkaska 28-27N-7W
003256	MI	Kalkaska 28-27N-7W A
003257	MI	Kalkaska 28-27N-7W B
003258	MI	Kalkaska 28-27N-8W
003259	MI	Kalkaska 30-27N-8W
003260	MI	Kalkaska 32-27N-7W
003261	MI	Kalkaska 32-27N-7W A
003262	MI	Kalkaska 32-27N-8W
003263	MI	Kalkaska 33-27N-8W
003264	TX	Adami
003265	MI	Lee 02-1S-5W
003266	MI	Lee 03-1S-5W
003267	MI	Lee 03-1S-5W A
003268	MI	Lee 03-1S-5W B
003269	MI	Lee 08-1S-5W
003270	MI	Lee 10-1S-5W
003271	MI	Lee 10-1S-5W A
003272	MI	Lee 10-1S-5W B
003273	MI	Lee 11-1S-5W
003274	MI	Lee 11-1S-5W A
003275	MI	Lee 12-1S-5W
003276	MI	Lee 13-1S-5W
003277	MI	Lee 13-1S-5W A
003278	MI	Lee 14-1S-5W
003279	MI	Lee 14-1S-5W A
003280	MI	Lee 15-1S-5W
003281	MI	Lee 15-1S-5W A
003282	MI	Lee 15-1S-5W B
003283	MI	Lee 16-1S-5W
003284	MI	Lee 17-1S-5W
003285	MI	Lee 18-1S-5W
003286	MI	Lee 21-1S-5W
003287	MI	Lee 23-1S-5W
003288	MI	Lee 23-1S-5W A
003289	MI	Lee 30-1S-5W
003290	MI	Lee 30-1S-5W A
003291	MI	Lee 30-1S-5W B
003292	MI	Lee 32-1S-5W
003293	MI	Lee 34-1S-5W
003294	MI	Lenox 24-4N-14E
003295	TX	Adami West
003296	MI	Leslie 04-1N-1W
003297	MI	Lyon 17-1N-7E
003298	MI	Lyon 08-1N-7E
003299	MI	Mancelona 25-29N-5W
003300	MI	Mancelona 26-29N-5W
003301	MI	Mancelona 33-29N-5W
003302	MI	Mancelona 34-29N-5W
003303	MI	Manistee 01-22N-16W
003304	MI	Manistee 01-22N-16W A
003305	MI	Manistee 02-22N-16W A
003306	MI	Manistee 02-22N-16W B
003307	MI	Manistee 02-22N-16W
003308	MI	Manistee 03-22N-16W
003309	MI	Otsego Lake 26-29N-3W
003310	MI	Otsego Lake 31-29N-3W
003311	MI	Otsego Lake 35-29N-3W
003312	MI	Paradise 03-25N-10W
003313	MI	Paradise 07-25N-10W
003314	MI	Paradise 08-25N-10W
003315	MI	Paradise 17-25N-10W
003316	MI	Paradise 18-25N-10W
003317	MI	Paradise 19-26N-10W
003318	MI	Paradise 20-26N-10W
003319	MI	Paradise 20-26N-10W A
003320	MI	Paradise 21-26N-10W
003321	MI	Paradise 23-26N-10W
003322	MI	Paradise 25-26N-10W
003323	MI	Paradise 26-26N-10W
003324	MI	Paradise 26-26N-10W A
003325	MI	Paradise 27-26N-10W
003326	IL	Adams
003326	KS	Adams
003326	KY	Adams
003326	MI	Adams
003326	OH	Adams
003326	OK	Adams
003326	TX	Adams
003327	MI	Paradise 27-26N-10W A
003328	MI	Paradise 28-26N-10W
003329	MI	Paradise 31-26N-10W
003330	MI	Paradise 32-26N-10W
003331	MI	Paradise 33-26N-10W
003332	MI	Paradise 33-26N-10W A
003333	MI	Paradise 34-26N-10W
003334	MI	Paradise 35-26N-10W
003335	MI	Pennfield 21-1S-7W
003336	MI	Pennfield 29-1S-7W
003337	MI	Pennfield 29-1S-7W A
003338	MI	Pennfield 35-1S-7W
003339	MI	Pleasanton 25-24N-15W
003340	MI	Pleasanton 36-24N-15W
003341	MI	Pontiac 25-3N-10E
003342	MI	Port Huron 31-7N-17E
003343	MI	Port Huron 33-7N-17E
003344	MI	Pulawski 12-34N-6E
003345	MI	Rapid River 05-28N-7W
003346	MI	Rapid River 17-28N-7W

Field Code	State	Field Name
003347	MI	Rapid River 24-28N-7W
003348	MI	Rapid River 24-28N-7W A
003349	MI	Rapid River 27-28N-7W
003350	MI	Rapid River 27-28N-7W A
003351	MI	Rapid River 32-28N-7W
003352	MI	Rapid River 33-28N-7W
003353	MI	Rapid River 33-28N-7W A
003354	MI	Rapid River 35-28N-7W
003355	MI	Richland Sec 27
003356	MI	Wales 16-6N-15E
003357	TX	Adams-Baggett Ranch
003358	MI	Wexford 04-24N-12W
003359	NM	Pitchfork Ranch
003360	NM	Nimenim Ridge
003361	MI	Addison 12-5N-11E
003362	MI	Addison 14-5N-11E
003363	MT	Alkali Coulee
003364	CO	Erin
003364	TX	Erin
003366	OK	Butler-Custer
003367	CO	Gambler
003367	TX	Gambler
003370	LA	Jena Airport
003373	MS	Lagrange
003373	OH	Lagrange
003374	PA	Wellsboro South
003375	CO	Hamm Canyon
003377	MI	Onekama 24-23N-16W
003378	MI	Onondaga 10-1N-2W
003379	MI	Onondaga 17-1N-2W
003380	MI	Onondaga 17-1N-2W A
003381	MI	Onondaga 17-1N-2W B
003382	MI	Onondaga 18-1N-2W
003383	MI	Onondaga 18-1N-2W A
003384	MI	Onondaga 20-1N-2W
003385	MI	Onondaga 21-1N-2W Unit A
003386	MI	Onondaga 21-1N-2W Unit B
003387	MI	Otsego Lake Sec 22
003388	LA	Adams Bay
003389	MI	Otsego Lake 02-29N-3W
003390	MI	Otsego Lake 03-29N-3W
003391	MI	Otsego Lake 11-29N-3W
003392	TX	Whitehead South
003393	OK	Wildhorse (New)
003394	MI	Hamlin Sec 27
003395	MI	Home Sec 26
003396	MI	Kalkaska 05-27N-7W
003397	MI	Manistee 04-21N-16W
003398	MI	Manistee 12-22N-16W
003399	MI	Manistee 13-22N-16W
003400	MI	Manistee 13-22N-16W A
003401	MI	Manistee 14-22N-16W
003402	MI	Manistee 15-22N-16W
003403	MI	Manistee 16-22N-16W
003404	MI	Manistee 17-22N-16W
003405	MI	Manistee 17-22N-16W A
003406	MI	Manistee 18-22N-16W
003407	MI	Manistee 20-22N-16W
003408	MI	Manistee 23-22N-16W
003409	MI	Manistee 23-22N-16W A
003410	MI	Manistee 24-22N-16W
003411	MI	Manistee 24-22N-16W A
003412	MI	Manistee 24-22N-17W
003413	MI	Manistee 25-22N-17W
003414	MI	Manistee 27-22N-16W
003415	MI	Manistee 30-22N-16W
003416	MI	Manistee 30-22N-16W A
003417	MI	Manistee 36-22N-17W
003418	MI	Manistee 36-22N-17W A
003419	LA	Adams Bay South
003420	MI	Maple Forest 03-28N-3W
003421	MI	Maple Grove 01-23N-14W
003422	MI	Maple Grove 02-23N-14W
003423	MI	Maple Grove 03-23N-14W
003424	MI	Maple Grove 04-23N-14W
003425	MI	Maple Grove 06-23N-14W
003426	MI	Maple Grove 06-23N-14W A
003427	MI	Maple Grove 07-23N-14W
003428	MI	Maple Grove 08-23N-14W
003429	MI	Maple Grove 09-23N-14W
003430	MI	Maple Grove 10-23N-14W
003431	MI	Maple Grove 10-23N-14W A
003432	MI	Maple Grove 10-23N-14W B
003433	MI	Maple Grove 12-23N-14W
003434	MI	Maple Grove 16-23N-14W
003435	MI	Maple Grove 17-23N-14W
003436	MI	Maple Grove 19-23N-14W
003437	MI	Maple Grove 19-23N-14W A
003438	MI	Maple Grove 20-23N-14W
003439	MI	Maple Grove 20-23N-14W A
003440	MI	Maple Grove 30-23N-14W
003441	MI	Mayfield 01-25N-11W
003442	MI	Mayfield 01-25N-11W A
003443	MI	Mayfield 01-25N-11W B
003444	MI	Mayfield 03-25N-11W
003445	MI	Mayfield 03-25N-11W A
003446	MI	Mayfield 03-25N-11W B
003447	MI	Mayfield 04-25N-11W
003448	MI	Mayfield 04-25N-11W A
003449	MI	Mayfield 06-25N-11W
003451	MI	Mayfield 07-25N-11W
003452	MI	Mayfield 09-25N-11W
003453	MI	Mayfield 10-25N-11W
003454	MI	Mayfield 10-25N-11W A
003455	MI	Mayfield 10-25N-11W B
003456	MI	Mayfield 11-25N-11W
003457	MI	Mayfield 12-25N-11W
003458	MI	Mayfield 12-25N-11W A
003459	MI	Mayfield 13-25N-11W
003460	MI	Mayfield 15-25N-11W
003461	MI	Mayfield 16-25N-11W
003462	MI	Mayfield 16-25N-11W A
003463	MI	Mayfield 17-25N-11W
003464	MI	Mayfield 18-25N-11W
003465	MI	Mayfield 18-25N-11W A
003466	MI	Mayfield 19-25N-11W
003467	MI	Mayfield 19-25N-11W A
003468	MI	Mayfield 19-25N-11W B
003469	MI	Mayfield 20-25N-11W
003470	MI	Mayfield 21-25N-11W
003471	MI	Mayfield 24-25N-11W
003472	MI	Mayfield 26-25N-11W
003473	MI	Mayfield 26-25N-11W A
003474	MI	Mayfield 27-25N-11W
003475	MI	Mayfield 27-25N-11W A
003476	MI	Mayfield 28-25N-11W
003477	MI	Mayfield 28-25N-11W A
003478	MI	Mayfield 29-25N-11W
003479	MI	Mayfield 29-25N-11W A
003480	MI	Mayfield 30-25N-11W
003481	OK	Adams District
003482	MI	Mayfield 31-25N-11W
003483	MI	Mayfield 33-25N-11W
003484	MI	Mayfield 33-25N-11W A
003485	MI	Montmorency 14-32N-1E
003486	MI	Montmorency 29-32N-1E
003487	MI	Otsego Lake 20-29N-3W
003488	MI	Otsego Lake 24-29N-3W
003489	MI	Boardman Unit South A
003490	MI	Boardman Unit South B
003491	MI	Boardman Unit South C
003492	MI	Charlton Sec 8
003493	MI	Charlton Sec 16
003494	MI	Chester Sec 15
003495	MI	Chester Sec 25
003496	MI	Dover Sec 13
003497	MI	Grant Sec 29
003498	MI	Hay Sec 34
003499	MI	Heath Sec 21
003500	MI	Heath Sec 35
003501	MI	Henderson Sec 23
003502	MI	Juno Lake
003503	MI	Lee Sec 33
003504	MI	Lee TWP
003505	MI	Lincoln Sec 18
003507	MI	Lincoln Sec 27
003508	MI	Lincoln Sec 31
003509	MI	Lyon Sec 18
003510	MI	Mills Sec 1
003511	MI	Moffatt Sec 34
003512	MI	Adams North
003513	MI	Mt Forest Sec 1
003515	MI	Otsego Sec 9
003516	MI	Otto Sec 30
003517	MI	Otto Sec 32
003518	MI	Overisel Sec 11
003519	MI	Paw Paw Sec 33
003520	MI	Pine Secs 9 & 17
003521	MI	Ravenna Sec 27
003522	MI	Richmond Sec 32
003523	MI	Ridgeway Sec 1
003524	MI	Riverton Sec 21
003525	MI	Robinson Sec 3
003526	MI	Rothbury
003527	MI	Sheridan Sec 25
003528	MI	Sherman Sec 18
003529	MI	St Clair Sec 18
003530	MI	Sterling Sec 30
003531	MI	Thornapple Sec 4
003532	MI	Union Sec 6
003533	MI	Washington Sec 10
003534	MI	Washington Sec 10 A
003535	MI	Washington Sec 11
003536	MI	Washington Sec 28
003537	MI	Weare Sec 14
003538	MI	Zeeland Sec 28
003539	LA	Gueydan Canal
003541	TX	Diebel
003542	TX	Tabasco West
003543	OK	Adams NW
003544	PA	Council Run
003545	MI	Springdale 20-24N-14W
003546	MI	Springdale 21-24N-14W
003547	MI	Springdale 25-24N-14W
003548	MI	Springdale 26-24N-14W
003549	MI	Springdale 28-24N-14W
003550	MI	Springdale 29-24N-14W
003551	MI	Springdale 32-24N-14W
003552	MI	Springdale 34-24N-14W
003553	MI	Springdale 34-24N-14W A
003554	MI	Springdale 35-24N-14W
003555	MI	Stockbridge 06-1N-2E
003556	MI	Stockbridge 07-1N-2E
003557	MI	Union 01-26N-9W
003558	MI	Union 03-26N-9W
003559	MI	Union 05-26N-9W
003560	MI	Union 06-26N-9W
003561	MI	Union 08-26N-9W
003562	MI	Union 11-26N-9W
003563	MI	Union 12-26N-9W
003564	MI	Union 14-26N-9W
003565	MI	Union 16-26N-9W
003566	MI	Union 16-26N-9W A
003567	MI	Union 17-26N-9W
003568	MI	Union 18-26N-9W
003569	MI	Union 18-26N-9W A
003570	MI	Union 20-26N-9W
003571	MI	Union 21-26N-9W
003572	MI	Union 22-26N-9W
003574	KS	Adams Ranch
003574	TX	Adams Ranch
003575	MS	Carthage Point South
003576	MS	Catahoula Creek
003577	AL	Chappell Hill
003578	MT	Charlie Creek East
003579	MT	Charlie Creek North
003580	MT	Chester Area
003582	AL	Cold Creek South
003583	MT	Comertown
003584	MS	Cranfield North
003585	MS	Crosby West
003586	MT	Cutbank And Reagan
003587	MT	Dagmar North
003588	MS	Darbun North
003589	AL	Davis Chapel NE
003590	TX	Dejay North
003591	MT	Deadmans Coulee
003592	KS	Desoto
003592	MS	Desoto
003593	MT	Diamond Point
003594	MS	Doloroso North
003595	MT	Dry Creek West
003596	NE	Dump
003597	MT	Fairview West
003598	AL	Fayette SW
003599	AL	Fernbank
003600	MS	Fernwood
003601	TX	Fiddlers Green
003602	MS	Fields Lake
003603	MS	Flat Branch
003603	TX	Flat Branch
003604	MT	Flat Coulee East
003605	KS	Adams Ranch East
003606	AL	Foley West
003607	MS	Foster Creek
003608	MT	Fritzpatrick Lake
003609	MS	Gallilee North
003610	MT	Genou
003611	MT	East Glacier
003612	MS	Gluckstadt
003613	MT	Goose Lake West
003614	MS	Goshen Springs
003615	MS	Grandy Mill Creek
003616	MT	Green Coulee
003617	MT	Gunsight
003618	NE	Harford Ranch
003619	MT	Hawk Haven
003620	AL	Hazel Green
003621	MS	Hiwannee North
003622	MS	Hollybush Creek
003623	AL	Holt Coal Degasification
003624	CA	Honker
003624	MT	Honker
003625	MS	Idlewilde West
003626	NM	Indian Flats West
003627	MT	Intake II
003628	MS	Kearney
003629	MT	Kevin SW
003630	MS	Killarney
003631	MT	Kincheloe Ranch West
003632	MS	Knoxo East
003633	MS	Knoxville Tower South
003634	MT	Krug Creek
003635	NM	La Rica East
003636	KS	Adams Ranch West
003636	TX	Adams Ranch West
003637	NM	La Rica West
003638	MS	Lagrange North
003639	NM	Lera
003640	MT	Little Phantom
003641	MS	Little Piney Creek
003642	MS	Lochdale
003643	MT	Lonerider
003644	MT	Loring Unit
003645	AL	Lovetts Creek
003646	NM	Lusk NE
003647	NE	Lynx
003648	NM	Madera
003648	PA	Madera
003649	MS	Magee East
003650	MT	McCabe East
003651	MT	Midby
003652	MT	Middle Dry Creek
003653	NE	Modrell
003654	NM	Moriah
003655	OK	Morvin North
003656	MS	Moselle
003657	MT	Mosser Dome
003658	AL	Movico
003659	LA	Myette Point South
003660	NM	Nadine West
003661	NM	Nageezi
003662	AL	Oak Grove Coal Degas
003663	MT	Ollie
003664	LA	Onion Bayou
003665	IN	Orleans
003666	NM	Palmillo West
003668	LA	Patton Lake
003669	MT	Pete Creek
003670	AL	Pleasant Grove Coal Degas
003671	MT	Plentywood
003672	MT	Police Coulee
003673	MT	Poplar NE
003674	MT	Poplar SE
003675	NM	Railroad Mountain
003676	MT	Red Water
003677	NE	Republican River North
003678	MT	Richey Area West
003679	MT	Richey East
003680	MT	Rocky Boy Area
003681	MT	Royals
003682	MT	Royals South
003683	NM	San Juan
003685	MT	Scobey
003686	IN	Selvin North
003687	MT	Sharp Lake
003688	LA	Shoe Bayou South
003689	NM	Siete East
003690	MT	Soberup Coulee
003692	AL	Souwilpa Creek
003693	MT	Spring Lake South
003694	NM	Stingray
003695	NM	Tanneyhill East
003696	MT	Target
003697	MT	Three Buttes
003698	KS	Adamson
003698	OK	Adamson
003698	TX	Adamson
003699	MT	Tiber
003701	NM	Tom Tom North
003702	OK	Adamson NE
003703	NE	Top West
003704	FL	Townsend Canal
003705	NE	Tri-State Canal
003706	MT	Two Forks
003707	MT	Two Waters
003708	AL	Weeks Bay South
003709	MT	West Butte
003710	AL	Wiley Dome
003711	MT	Willow Ridge South
003712	MT	Wrangler North
003713	NM	Young North
003715	NE	Thompson Canyon
003716	CO	Persigo Wash
003719	UT	Main Canyon
003722	CO	Chalice
003723	CO	Scottie
003724	WV	Jordan Run
003726	WV	Shavers Fork
003727	NM	Livingston Ridge
003728	NY	Vandermark Creek
003729	MI	Adamsville
003729	OH	Adamsville
003730	KY	Mine Fork
003731	NM	Quahada Ridge SW
003732	TX	Frager
003733	TX	Maryetta SE
003734	TX	Newark East
003735	TX	Wolfgong
003736	TX	Garrett Creek
003737	TX	Caress
003739	TX	McAskill
003740	TX	San Manuel East
003742	MT	Ridgelawn
003744	ND	Richardton
003746	KS	Little Coon Creek SW
003748	KS	Blue Mound South
003752	TX	Pecos Grande
003754	CO	Alkali Gulch West
003755	NM	Mosely Canyon
003756	NM	Counselors
003757	NM	Custer East
003760	TX	Adas
003766	TX	Dolan
003767	TX	E B Baker
003768	TX	Howe Ranch South
003770	TX	Lake Tyler
003771	TX	Panola East
003778	TX	Dornburg North
003779	CO	Bracewell
003780	MT	Cannon Ball
003781	LA	Stephenville
003782	LA	Cane Hill
003785	KS	Ahrens North
003786	TX	Alligator Bayou SW
003788	TX	Arlis
003789	TX	Barbara Mandrell
003790	TX	Barco
003791	TX	Adas South
003792	KS	Bellar
003793	TX	Berend-Wolf
003794	TX	Betty Sue
003795	TX	Beutnagel
003796	TX	Big Mineral Creek West
003797	TX	Big Saline
003798	TX	Bina NE
003799	KS	Bird East
003800	TX	Blanconia SE
003801	KS	Bloody Run Creek
003803	TX	Braulia East
003804	KS	Byerly North
003805	TX	Calamity Creek
003806	TX	Caledonia South
003807	TX	Casa Verde
003808	TX	Cassell
003809	KS	Cedar Bluff East
003810	TX	Chappel Hill
003811	TX	Clear South
003812	TX	Close City
003813	TX	COG
003814	KS	Cognac
003814	TX	Cognac
003815	KS	Collyer North
003816	TX	Conners
003817	TX	Constitution South
003818	TX	D G J
003819	KS	Dallas West
003820	TX	De Luna
003821	TX	Deanville South
003822	TX	Adcock
003823	TX	Deb
003824	TX	Delaware Bend North
003825	TX	Desdemona North
003826	TX	Dewey Lake South
003827	TX	Dick Wyatt
003829	TX	Doris North
003830	TX	Dougherty Ranch
003831	KS	Eby

Field Code	State	Field Name
003832	TX	Edroy South
003833	KS	Einsel West
003834	TX	Enre South
003835	TX	Evangeline
003836	TX	Fausto
003837	KS	Feagins West
003838	TX	Felicia South
003839	TX	Fisheye
003840	TX	Foard City East
003841	TX	Four Corners South
003842	LA	Frazier Creek
003842	TX	Frazier Creek
003844	TX	Galpin
003845	TX	Geneview
003846	TX	Gennifer M
003847	TX	Giebel Slack
003848	KS	Glen South
003848	TX	Glen South
003849	KS	Grainfield
003850	KS	Gray North
003852	TX	Heidenreich
003853	TX	Addie
003854	TX	Hendler
003855	TX	High Lonesome East
003856	TX	Highgrove
003857	TX	Hinde West
003858	TX	Hoolia Creek
003859	KS	Inge
003860	TX	J C Martin West
003861	TX	JJ
003862	TX	J R
003863	TX	Jasper-Glahn
003864	TX	Jefferies Luck
003865	TX	Jeffress West
003866	KS	Jem South
003867	TX	Jolee Gay
003868	KS	Kan-Opener
003869	KS	Kee
003870	TX	Koontz-Lea-Trees
003872	TX	La Vista
003873	TX	Lake Coleman
003874	TX	Lakeside East
003875	TX	Las Tangues
003876	KS	Leighton SE
003877	KS	Leoville North
003878	TX	Leroy Finn
003879	TX	Lindale Ridge
003880	TX	Los Colinas
003881	TX	M E C
003882	TX	M-Ray
003883	TX	Mack
003885	TX	Marianas
003887	TX	McIntire
003888	TX	McKinnon
003889	TX	McNiece
003890	TX	Melba
003891	KS	Michigan West
003892	TX	Miller Bend
003893	TX	Minden South
003894	TX	Mobay
003895	KS	Mollhagen
003896	TX	Monahans Draw
003897	MS	Mount Hope West
003899	TX	Munnerlyn
003900	TX	Neel
003901	TX	Nelson Scully
003902	TX	Nena Gail
003903	TX	New Years Eve
003904	TX	New Year
003905	KS	North Fork North
003907	TX	Numero Dos
003908	KS	Oak Mills
003909	TX	Oplin NE
003910	TX	Palmetto Bend West
003911	TX	Panola SW
003912	TX	Par
003913	AL	Perdido
003913	TX	Perdido
003914	TX	Perini
003915	TX	Addis
003916	KS	Pfeifer North
003917	KS	Pfeifer NW
003918	KS	Pleasant NW (Old)
003919	TX	Potrero Farias
003920	TX	R H G
003921	TX	R J One
003922	TX	R Wright
003923	KS	Rantoul North
003924	KS	Riffe NW
003925	KS	Sack
003926	TX	Sad
003927	TX	San Diego North
003928	KS	Sandford NE
003929	KS	Sandford South
003930	KS	Sargent NE
003931	KS	Savonburg South
003932	KS	Savonburg SW
003933	KS	Sawyer NE
003934	TX	Schaeffer
003935	TX	Schick South
003936	TX	Scott SE
003937	TX	So-Tex
003938	KS	Solburn West
003939	TX	Spires NW
003940	TX	Stag Creek
003941	KS	Stark East
003942	KS	Steel
003942	TX	Steel
003943	TX	Stiff
003944	TX	Stouffer
003945	TX	Sun T S H
003946	TX	Addis NE
003947	TX	Tink
003948	KS	Toni-Mike NE
003949	TX	Topper
003950	TX	Tot
003951	TX	Tri-City Beach
003952	TX	Trinidad SE
003953	KS	U-P
003954	KS	W B T
003956	KS	Way West
003957	KS	Way
003958	KS	Whitney SW
003959	TX	Wilkerson Ranch
003960	KS	Willroads North
003961	KS	Wood Ridge
003962	TX	Woodham
003963	TX	Wright Mountain SE
003964	TX	Duncan Slough West
003965	TX	-Y-
003966	OK	Anadarko West
003968	TX	Bethany SW
003969	TX	Betty Sue South
003970	KS	Bondurant North
003971	TX	Brice
003972	MS	Cane Mill Branch
003973	OK	Centralia NE
003974	TX	Chesterville SE
003975	OK	Cordell NW
003976	TX	Danbury Dome West
003977	LA	Addis West
003978	KS	Danville West
003978	TX	Danville West
003979	TX	Darsey
003980	TX	Daybreak
003982	KS	Evalyn-Condit NE
003983	KS	Fager SE
003984	KY	Hopewell Church
003985	KY	South Hill
003986	KY	Woodall
003987	KY	Willett
003988	TX	Hannsz
003989	TX	Haskett North
003990	TX	Hoban South
003991	TX	Horse Creek NE
003992	TX	Huffstuttler
003993	TX	J & R
003994	TX	J R D 7
003995	TX	JJJ
003996	TX	Kinsey
003997	TX	Kim
003998	TX	Knebles
004000	TX	Las Ovejas South
004001	TX	Lassater South
004002	TX	Laura Grace
004003	TX	Lil Audrey
004004	TX	Lister
004005	TX	Los Torritos NE
004006	TX	M B A
004007	TX	M D Stewart
004008	MI	Addison
004008	OH	Addison
004008	TX	Addison
004009	TX	Marlapp
004010	TX	Matic
004011	TX	McAninch
004012	TX	McCleskey
004013	TX	McDonnell
004014	TX	McLarty
004015	TX	McMillon
004016	TX	Menard West
004017	TX	Mertz
004018	TX	Mis Raizes
004019	TX	Moores Orchard NE
004020	TX	Muil South
004021	TX	Nolte Marsh
004023	TX	Nordan
004024	TX	Oakville SW
004026	TX	Palo Grande
004027	TX	Paradise Cove
004028	MT	Pasture
004028	TX	Pasture
004029	TX	Peacock West
004030	TX	Petro Tex B
004031	TX	Adela
004032	TX	Phil Wright
004033	TX	Picoso
004034	TX	Pita South
004035	TX	Pobump
004036	TX	Post Oak South
004037	TX	Prindle
004038	TX	Pure Mercy
004039	KS	Adell
004040	WA	Rattlesnake Hills
004041	TX	Raynel
004042	TX	Red Land NE
004043	TX	Rheinlander
004044	TX	Rhone Ranch
004045	TX	Santa Rosa Spring
004046	TX	Shea
004047	TX	Shepherds
004048	TX	Skunk Creek
004049	TX	Stewarton South
004050	TX	Stewarton
004051	TX	T J B
004052	TX	Taffhy
004053	TX	Tar
004054	TX	Teipas West
004055	TX	Tempas
004056	TX	Timn II
004057	TX	Town Bluff
004058	TX	Tule Lake NE
004059	TX	Tunis Creek East
004060	TX	Turner Ranch
004061	TX	Two Eds
004062	TX	Veribest East
004063	TX	Volz
004064	TX	Walnut Bend South
004065	TX	Wharton East
004066	TX	Wilmeth West
004067	TX	Zacody
004068	TX	Zoe
004068	WY	Zoe
004069	KY	Adams Fork
004070	KS	Adell NW
004071	KS	Amber Creek South
004073	KY	Barrett Hill North
004074	KS	Big Timber NW
004075	KS	Broadway East
004076	KS	Cartmill South
004078	KS	Cink
004079	KY	Clear Run South
004080	KS	Clinesmith
004081	KY	Cloverport
004082	KS	Crooked Creek SW
004083	KY	Curdsville North
004086	KY	Drakes Creek
004087	KY	Dundee South
004088	KS	Edford
004089	KS	Fager South
004090	KS	Fall River Township
004091	KY	Falls Of Rough
004092	KY	Forest Oak
004093	KY	Glen Dean South
004094	MI	Green Oak 11-1N-6E
004095	KY	Heflin
004095	TX	Heflin
004096	KS	Hermesch
004097	KY	Hermon
004098	KY	Horse Branch
004099	KS	Kingry SW
004100	KS	Konda SE
004101	IL	Aden Consol
004102	KY	Leitchfield
004103	KY	Little Union
004104	KY	Livermore West
004105	KY	Long Fall
004106	KS	Lukens South
004107	KY	Marvins Chapel NW
004108	KY	Marvins Chapel
004109	KY	McFarland Fork
004110	KY	Meredith
004111	KS	Monger
004112	KS	Muddy Creek SW
004113	KY	Nations
004114	KS	Norcan East
004115	KS	Norcan
004116	KS	Otter Creek East
004117	KY	Parks Ridge
004118	KS	Penner East
004119	KY	Pipe Run
004120	KS	Plum Grove East
004121	KY	Quality
004122	KY	Ralph West
004123	KS	Rindt
004124	KY	Rochester East
004124	TX	Rochester East
004125	KS	Ruggels West
004126	KS	Sebes
004127	KY	Shakertown
004128	KS	Shriver NW
004129	KS	Slate NW
004130	KS	Star SE
004131	KS	Stohrville NW
004132	IL	Aden East
004133	KY	Sunnydale North
004134	KY	Sunnydale West
004135	KS	Trembley North
004136	KS	U S 56
004137	KY	Van Zant
004138	KY	Wedding
004139	KS	Fancy South
004140	TX	Hungerford South
004141	TX	San Antonio Bay West
004142	KS	Scully
004143	MI	Adams Sec 8
004145	TX	San Leon
004146	LA	Cooterville
004147	LA	Sabine Lake
004148	LA	Bayou Grand Louis
004149	TX	Cast
004150	TX	Huntsville NE
004152	TX	(Weeneda)
004153	KS	A & W
004154	KS	Ashland SW
004155	MS	Bakers Creek
004156	TX	Barlaw
004157	MS	Baxterville SE
004158	TX	Bayview North
004159	KS	Bloom West
004160	TX	Catclaw
004161	TX	Cottonwood Annie
004162	LA	Davis Lake
004163	IL	Aden South
004164	KS	Experiment SW
004165	MS	Freewoods West
004166	OK	Gibbon North
004167	OK	Guthrie Lake South
004168	KS	Harkness NW
004169	KS	Hedrick West
004170	TX	Henlaw
004171	TX	Iatan-East Howard
004172	KS	Jacka West
004173	KS	Jennison East
004174	KS	Keiger Creek
004175	MS	Lake Montrose
004176	OK	Midlothian NE
004177	KS	Ness City SE
004178	KS	Ness City South
004179	KS	Nollette East
004180	OK	Orr SE
004181	OK	Patrick East
004182	OK	Pink East
004183	KS	Purdyville NW
004184	KS	Ralbeck
004185	KS	Riga NW
004186	OK	Roll SW
004187	OK	Roulette Creek SW
004188	KS	Rundell
004189	KS	Springvale
004190	OK	Stillwater East
004191	KS	Tillotson West
004192	KS	Ubert South
004193	KS	Union Center SE
004194	CO	Adena
004195	TX	University Block 42
004196	TX	University 31
004197	TX	W O D
004198	OK	Washita City-Caddo
004199	KS	Yates Center SE
004200	LA	Babays Lake
004201	LA	Barnes Creek
004202	LA	Bayou Castor East
004203	LA	Bayou Cocodrie NE
004204	LA	Bayou Rouge
004205	LA	Bayou Secret
004206	LA	Bear Bayou
004207	LA	Blue Lick Creek
004208	LA	Brabston North
004209	OK	Carnegie North
004210	LA	Carroll Creek
004210	MS	Carroll Creek
004211	LA	Chegby South
004212	LA	Cinclare
004213	LA	Copenhagen
004214	LA	Creole West
004215	LA	Cuba Church
004216	LA	Cynthia Bayou South
004217	LA	Cynthia Bayou
004218	LA	Cypress Bayou East
004219	LA	Dobbs Bay
004220	LA	Dorcyville
004221	LA	Dunn Ferry
004222	LA	Duralde West
004224	AL	Hells Creek
004226	MS	Otho
004227	KS	Paola-Rantoul NE
004228	AL	Skunk Bayou
004229	TX	Forum
004231	TX	Garrison South
004232	OK	Georgia SW
004233	OK	Gould South
004234	KS	Great Mogul Canyon
004235	TX	Griffin Creek
004236	KS	Grover North
004237	TX	Horne East
004238	TX	I C
004239	TX	Jessie Lee
004240	OK	Kiersey South
004241	AL	Kirk Branch
004242	TX	Kitsie
004243	TX	Lambert Twell
004244	TX	Leche
004245	KS	Liberal-Light North
004246	KS	Lion East
004247	KS	Lion NW
004248	KS	Liberal-White
004251	KS	McQueen
004251	OK	McQueen
004252	TX	Mesquito Point NE
004254	TX	Morenco
004255	TX	Mount Enterprise East
004256	CO	Adena South
004257	TX	Mountain Creek
004258	TX	Outlaw - Sealy
004259	AL	Oyster Bay East
004260	TX	Paint Rock SW
004261	AL	Pilot Hill
004262	TX	Pridham Lake South
004263	TX	Ragtime
004264	TX	Randolph South
004265	KS	Ransom NE
004266	KS	Rinker
004267	TX	Rkp Robyn
004268	TX	Rockanhamm
004269	OK	Rocky Ford South
004270	KS	Roemer
004272	KS	Slate Creek East
004273	TX	Sluder South
004274	TX	Spring North
004275	KS	Stadelman SE
004276	KS	Sweet Adeline
004277	TX	V-F
004278	KS	Voight SE
004279	TX	Von Rosenberg
004280	KS	Wakefield NE
004281	TX	Wellborn
004282	KS	Wendel
004282	TX	Wendel
004283	OK	Whitehorse North
004284	TX	Winnie Evans
004285	KS	Zillinger SW
004286	TX	McMurrey
004287	CO	Adobe
004287	KS	Adobe
004287	NM	Adobe
004287	TX	Adobe
004289	KS	Alta Vista East

Field Code	State	Field Name
004290	TX	Circle -B-
004291	TX	Weeneda
004292	TX	Playa De Oro
004293	KS	Toulon North
004294	TX	Y
004295	TX	A L D
004296	TX	Agua Dulce South
004297	TX	Ardinger
004299	KS	Bellman North
004300	TX	Big Cypress Creek
004301	KS	Bonham SW
004302	TX	Brookeland
004303	TX	Caballos
004304	KS	Cavalry Creek SE
004305	TX	Cedonia
004306	TX	Clasp
004307	KS	Claussen NW
004308	TX	Clyde Williams
004309	TX	Comanche Trust
004310	TX	Cooks Point
004311	KS	Coon Creek Fork
004312	KS	Copenhaver
004313	KS	Cravens
004314	TX	Crenshaw
004315	KS	Crystal Springs South
004316	KS	Deyoung
004317	KS	District 57 East
004318	TX	Adobe Walls
004319	KS	Duquoin Townsite
004321	KS	Eby East
004322	KS	Edwardsville NE
004323	KS	Elk City NE
004324	AR	Elliott South
004325	KS	Ellis West
004326	KS	Emel
004327	AR	Forky Deer
004328	LA	Foster Ridge
004329	KS	Fuller South
004330	KS	Galatia West
004331	KS	Gardner East
004332	KS	Garey
004333	TX	Gerge
004334	TX	Giebel
004335	KS	Grover SE
004336	TX	Haber
004337	KS	Hair NE
004338	TX	Hamel North
004339	AK	Kuparuk River
004340	WV	Adonis Area
004341	WV	Arnoldsburg
004342	KS	Ashland East
004343	TX	Balmorhea Ranch
004344	WV	Bearsville
004345	KS	Beaver Butte
004346	WV	Beckwith (Loop Creek)
004347	WV	Bee Run (Joker)
004348	KY	Berea
004348	WV	Berea
004349	KS	Adolph
004350	WV	Bluestone Creek
004351	TX	Branum
004352	WV	Bunners Ridge
004353	OK	Burlington NE
004354	OK	Burlington West
004356	OK	Byng West
004357	KS	Calbeck
004358	WV	Cameron-Kausooth
004359	WV	Cappo Run
004360	CA	Carpinteria
004361	WV	Century
004362	TX	Chapman NE
004363	TX	Cheek Sand
004364	WV	Chestnut Hill
004366	KS	Chilson South
004367	KS	Chilson SW
004368	OK	Comanche Lake North
004369	WV	Cottageville
004370	KS	Cure East
004371	TX	Deemar
004372	WV	Deep Valley Area
004373	WV	Deerwalk
004374	KS	Densmore SW
004375	KS	Dillner
004376	CA	Dos Cuadras
004377	TX	DPB
004378	TX	Duncan Cemetary
004379	WV	Earnshaw
004380	KY	Adolphus
004381	WV	Eckman
004382	TX	Eldorado-Day
004383	TX	Elmdale SE
004384	WV	Emmons
004385	WV	Extra
004386	KS	Fairport South
004387	WV	Ferrellsburg
004388	WV	Finster
004389	WV	Freed
004390	KS	Freeport Townsite
004391	TX	Gaffney SE
004392	TX	Gerlach
004393	WV	Glenville North
004394	KS	Goessel-Branch
004395	KS	Greensburg Townsite
004396	TX	Guy
004397	WV	Hackberry Branch
004398	WV	Hagans
004400	KS	Homewell
004401	TX	Hood West
004402	KS	Horinek West
004403	WV	Hubbardstown
004404	CA	Hueneme
004405	OK	Hulbert South
004406	KS	IFF North
004407	KS	IFF
004408	KS	Ils West
004409	WV	Indian Fork
004410	AR	Ione
004411	WY	Adon
004412	WV	Ireland-Prunty (Oxfd Flan)
004413	KS	Ironclad East
004414	KS	Iuka-Carmi SW
004415	TX	Ivadell
004416	TX	Jacks
004417	TX	Jacksand
004418	WV	Jane Lew
004419	WV	Jarrolds Valley
004420	TX	Jayroe
004421	TX	Jeffress SE
004422	WV	Johnsons Creek
004423	WV	Joker
004424	WV	Kanawha Station
004425	TX	Kitchen Creek
004426	KS	L S NE
004427	KS	L S North
004428	OK	Langston Townsite SW
004429	TX	Lathem
004430	KS	Laton East
004431	TX	Block 691
004432	WV	Lawford
004433	TX	League City Townsite
004434	KS	Leavenworth
004435	KS	Lippoldt East
004436	AR	Little Bodcaw
004437	KS	Little Wakarusa
004438	KS	Lohoff SW
004439	WV	Loop Creek
004440	KY	Lost Run
004440	WV	Lost Run
004441	NM	Loving SE
004441	TX	Loving SE
004442	WY	Adon Road
004443	KS	Lucky Lady
004444	TX	Lyco
004445	WV	Mabscott
004446	KS	Macy
004447	TX	Madisonville SE
004448	TX	Magill
004449	WV	Malden
004450	TX	Marsan
004451	TX	Mary Anna
004452	KS	McClain SW
004453	TX	McDaniel West
004454	KS	McReynolds SW
004455	TX	Menard SW
004456	KS	Mendota SW
004457	AL	Military Grove
004458	NE	Millstone
004458	PA	Millstone
004458	WV	Millstone
004459	KS	Milton NW
004460	WV	Miracle Run
004461	KS	Moffett North
004462	KS	Mong South
004463	KS	Morel SE
004464	KS	Morel West
004465	TX	Mt Enterprise South
004466	WV	Mud River
004467	TX	Muerto Creek
004468	OK	Muskogee SE
004469	KS	N K
004470	WV	New Milton North
004471	ND	Newporte
004472	TX	Nomiss
004473	WY	Adon Road North
004474	KS	Norcan SW
004475	KS	Norcan West
004476	KS	Norham
004477	KS	Owen East
004478	KS	Owen SE
004479	TX	Paige Christian
004480	AR	Patmos North
004481	WV	Pax
004482	TX	Pearl Mosley
004483	AR	Pearson
004484	WV	Peniel
004485	OK	Perry Townsite SE
004486	KS	Pianalto South
004487	KS	Pianalto
004488	KS	Pike South
004489	UT	Pine Spring
004490	KS	Piqua North
004491	KS	Pospishel North
004492	KS	Prairie Springs
004493	WV	Pruntytown
004494	WV	Pughtown
004495	WV	Ragtown
004496	TX	Ray B
004497	KS	Reichel West
004498	KS	Reifschneider NW
004499	TX	RFC
004500	WV	Ritchie Mine
004501	WV	Rockridge
004502	KS	Roemer North
004503	TX	Sagerton East
004504	NY	Adrian
004504	TX	Adrian
004505	WV	Salt Rock
004506	TX	San Martine SW
004507	TX	Santo SE
004508	MT	Saturn
004508	TX	Saturn
004509	KS	Schade NE
004510	KS	Schoolhouse
004511	WV	Sedalia
004512	KS	Shaw Creek West
004513	TX	Shawnee Spring
004514	KS	Shay SE
004515	KS	Shay
004516	TX	Shep SE
004517	TX	Shinnery Bend
004518	KS	Shock
004518	WV	Shock
004519	KS	Skinner SW
004520	KS	Slate South
004521	ND	Spiral
004522	ND	Spotted Horn
004523	ND	Springbrook
004525	UT	Squaw Canyon
004526	ND	Squaw Gap
004527	ND	St Jacobs
004528	WV	Statler Run
004529	KS	Stohrville West
004530	KS	Stout
004530	WV	Stout
004531	KS	Sum-Wick East
004532	KS	Sum-Wick South
004533	KS	Sum-Wick
004534	MT	Sweetgrass
004534	TX	Sweetgrass
004535	NY	Adrian Reef
004536	WV	Tallman
004537	ND	Temple
004538	TX	Tenaha South
004539	ND	Tepee Butte
004540	KS	Terwilliger South
004541	TX	Thrifty South
004542	ND	Tobacco Garden
004543	WV	Tollgate
004544	ND	Trailside
004545	KS	Trego Center
004546	KS	Triangle
004546	NY	Triangle
004547	ND	Trotters
004548	TX	Tynes
004549	ND	Ukraina
004550	KS	Ursula NW
004551	OK	Vicar
004553	WV	Villa Nova
004554	ND	Wabek
004555	TX	Waddell Ranch
004556	WV	Wadestown
004557	ND	Wannagan
004558	WV	Warrior Fork
004559	WV	Warwood
004560	KS	Weilert East
004561	AL	West Bend
004562	ND	Westberg
004563	KS	Westland
004564	TX	Westwind
004565	ND	Wheaton
004566	KS	Advance
004566	TX	Advance
004567	WV	Whip Cove East
004568	WV	Whip Cove West
004569	ND	Whiskey Joe
004570	ND	White Tail
004571	WV	Wick
004572	TX	Wilcox C
004573	KS	Wild Horse Creek North
004574	MS	Williston
004574	ND	Williston
004575	ND	Winner
004576	ND	Winter Butte
004577	TX	WNG
004578	ND	Wolf Bay
004579	TX	Woodson North
004580	TX	Woodway
004581	TX	Zepeda
004582	ND	Anderson Coulee
004583	ND	Arnegard
004584	ND	Ash Coulee
004585	TX	Ashley Mizer
004586	ND	Assiniboine
004587	ND	Baden
004588	ND	West Bank
004589	ND	Bar Butte
004590	AK	Barrow East
004591	ND	Battleview
004592	ND	Bear Butte
004593	ND	Beicegal Creek
004595	ND	Bennett Creek
004596	ND	Berthold
004597	AR	Aetna
004597	KS	Aetna
004598	ND	Big Dipper
004599	ND	Big Meadow
004600	ND	Blooming Prairie
004601	ND	Bowline
004602	TX	Brachfield
004604	ND	Bull Butte
004605	ND	Bull Moose South
004606	ND	Bull Moose
004607	ND	North Branch
004608	ND	Bull Run
004609	ND	Bullsnake
004610	ND	Burning Mine
004611	TX	C J P
004612	ND	Camel Hump
004613	ND	Candak
004614	KS	Cartmill North
004615	ND	Catwalk
004616	ND	Charbonneau
004617	ND	Charlie Bob
004618	ND	Chateau
004619	TX	Chillicothe SW
004620	ND	Cinnamon Creek
004621	TX	Clear West
004622	TX	Corda
004623	ND	Covered Bridge
004624	ND	Demores
004625	ND	Des Lacs
004626	ND	Devils Pass
004627	TX	Dickibird
004628	KS	Aetna Gas Area
004629	ND	Dobson Butte
004630	TX	Doctors East
004631	ND	Dodge
004632	TX	Edroy SE
004633	TX	Efdee
004634	ND	Eightmile
004635	ND	Epping
004636	TX	Falcon Lake East
004637	ND	Farland
004638	TX	Farrington
004639	ND	Ft Buford
004640	ND	Glass Bluff
004641	WV	Gragston
004642	ND	Grassy Butte
004643	KY	Aetnaville Consol
004645	KY	Albany North
004647	KY	Alonzo Consol
004648	KY	Alumbaugh
004649	KY	Alvaton South
004650	KY	Alvaton
004651	KY	Amandaville NE
004652	KY	Amandaville West
004653	KY	Anna West
004654	KS	Antonino Townsite East
004655	KY	Artemus-Himyar Consol
004656	KY	ARY
004658	KS	Ashton North
004659	KS	Aetna NE
004660	KY	Avawam
004661	KY	Bakerton Consol
004662	KY	Bakerton East
004663	KY	Bakerton
004664	KY	Balls Fork
004665	KS	Baptist
004665	KY	Baptist
004666	KY	Bates Knob Consol
004667	KY	Bays Fork Consol
004668	KY	Bays Fork
004669	KS	Bearcat West
004671	KY	Beattyville West
004672	KY	Beaty
004672	TN	Beaty
004673	KY	Beda
004674	KY	Bee Spring
004675	KY	Beetree
004676	KY	Beech Bottom East
004677	KY	Beech Bottom SE
004678	KY	Beech Farm
004679	KY	Beech Fork School DB
004680	KY	Beechville Consol
004681	KY	Beetle South
004682	KY	Bells Run West
004683	KY	Bevier
004684	KS	Bielman South
004685	KY	Big Whetstone
004686	KY	Birk City
004687	KY	Bivins School North
004688	KY	Black Jack North
004689	KY	Blackey
004690	KS	Aetna North
004691	KY	Blevins
004692	KY	Blue Knob
004693	KY	Bluff Spring
004694	KS	Bondurant West
004696	KY	Bonnieville
004697	KS	Boone
004697	TX	Boone
004698	KY	Bow Consol
004699	KY	Bow School
004700	MS	Bowling Creek
004701	TX	Brandi
004702	TX	Branscome
004703	KY	Bratcher Hollow
004705	KY	Brushy Fork DBS
004706	KY	Bryantsville
004707	KY	Buford
004707	ND	Buford
004708	KS	Cantrell SE
004709	KS	Carlson
004710	KS	Celia South
004711	KS	Cloverdale West
004712	KS	Connie Lou
004713	TX	Coralina Ranch
004714	KS	Demand North
004715	KS	Dillwin South
004716	TX	Dube
004717	MS	East Fork SW
004718	KS	Edmonston
004719	ND	Elidah
004720	KS	Evergreen West
004721	KS	Aetna NW
004722	KS	Fager East
004723	TX	Fair Ray
004724	KS	Goodman
004724	TX	Goodman
004725	MS	Graveyard Branch
004726	KS	Grizzell
004727	ND	Haas South
004728	KS	Hansen Estate NW
004729	KS	Hartland
004729	ND	Hartland
004729	OH	Hartland
004730	TX	Hayes-Annie
004731	ND	Heart South

Field Code	State	Field Name
004732	KS	Hoisington NW
004733	ND	Hoot Owl
004734	TX	Horseshoe Bend North
004735	TX	Huffpuff
004736	KS	Hurray NW
004737	ND	Ice Caves
004738	KS	Irvin NE
004739	ND	Ives
004739	TX	Ives
004740	ND	Johnson Corner
004741	KS	Judica East
004742	KS	Judica South
004743	ND	Kimberly
004744	ND	Lake Ilo
004745	KS	Landwehr
004746	ND	Lindahl
004747	ND	Little Tank
004748	TX	Loa
004749	KS	Lohoff North
004750	ND	Lostwood
004751	TX	M J Reid
004752	KY	Aetnaville
004753	ND	Mandaree
004754	ND	Marley
004755	ND	Marmarth
004756	ND	Marmon
004757	TX	Martha Carol
004758	KS	McAhren SE
004759	KS	McNowan
004760	KS	Medicine River SW
004761	ND	Mikkelson
004762	ND	Minnesota
004763	KS	Moody NW
004764	MT	Morgan Draw
004764	ND	Morgan Draw
004765	ND	Murphy Creek
004766	ND	Nameless
004767	ND	New Hradec
004768	ND	Norma
004769	WV	Normantown
004770	ND	Painted Woods
004771	KS	Palmer SW
004772	ND	Patent Gate
004773	ND	Pembroke
004774	KS	Petersburg East
004775	TX	Pleasanton North
004776	ND	Plumer
004777	KS	Pospishel SW
004778	ND	Powers Lake
004779	ND	Ragged Butte
004780	ND	Ranch Coulee
004781	TX	Redd-Willingham
004782	ND	Rhame
004783	IN	Africa
004784	ND	Rhoades
004785	KS	Rich NW
004786	KS	Ridge Hill South
004787	KS	Ridge Hill West
004788	CO	Roadrunner
004788	TX	Roadrunner
004789	KS	Rozel SE
004790	KS	Rozel
004791	TX	S Bend
004792	TX	Saint Lawrence
004793	KS	Salt Springs
004794	ND	Sather Lake
004795	ND	Sauk
004796	TX	Scarber
004797	ND	Schefield
004798	ND	Sergis
004799	KS	Shay South
004800	ND	Sheep Butte
004801	KS	Sherfick
004802	ND	Six Creek
004803	ND	Skjermo
004805	KS	Solomon Fork East
004806	ND	Souris
004807	KS	Steffen SE
004808	KS	Steinle
004809	KS	Tatlock NE
004810	KS	Tillotson East
004811	TX	Vergara
004812	KS	Willtex
004813	KS	Wisby West
004814	IN	Africa North
004815	CA	Black Butte Dam
004816	CA	Brentwood East
004817	CA	Buena Park East
004818	CA	Buena Park West
004819	KY	Bull Creek Consol
004820	KY	Bull Ridge
004822	KY	Bunnell Crossing
004823	KY	Burgess Branch
004824	KY	Burkesville North
004825	KY	Burkesville SW
004826	KY	Burnetta
004827	KY	Bush Islands
004828	KY	Butlersville
004830	CA	Cal Canal
004831	CA	Calders Corner
004832	KY	Campbellsville
004833	KY	Canada Mountain
004834	KY	Caney Fork
004835	KY	Canoe Creek
004836	CA	Cantua Creek
004837	CA	Cantua Nueva
004838	CA	Capitan Offshore
004839	KY	Capshaw Hollow
004840	KY	Carcassonne
004841	KY	Cecilia
004841	TX	Cecilia
004842	KY	Cedar Cliff
004843	KY	Cedar Knob
004844	KY	Chappell DBS
004845	CA	Afton
004846	CA	Charlie Canyon
004847	KY	Chavies
004848	KY	Chestnut Point School
004849	KY	Clarks Corner
004850	KY	Claypool South
004851	KY	Cockerell Fork
004852	CA	Collegeville East
004853	KY	Compton Branch
004854	KY	Confluence
004856	KY	Cooper Consol
004857	KY	Copperas Knob
004858	KY	Coral Hill
004859	KY	Corbin NW
004860	CA	Afton South
004862	KY	Cordell
004863	KY	Cork South
004864	KY	Creelsboro West
004865	KY	Creelsboro
004868	KY	Cub Run South
004869	KY	Cubage Creek
004870	KY	Cutshin
004871	KY	Daley
004872	KY	Davisport North
004873	KY	Defeated Creek
004874	KY	Desda
004875	KY	Diamond North
004876	CO	Agate
004876	UT	Agate
004877	KY	Difficult Creek North
004878	KY	Difficult Creek Consol
004879	KY	Dishman Springs
004880	KY	Dougantown
004881	KY	Dover Church
004882	KY	Drip Rock
004884	KY	Dubre
004885	KY	Duncan Valley
004886	KY	Eagan North
004887	CA	Eagle Rest
004888	CA	East Island
004889	CA	Edison NE
004890	KY	Edmonton North
004891	KY	Elbow Bend
004892	KY	Ellis Fork
004893	KY	Emberton
004894	KY	Eriline
004895	KY	Exie
004896	KY	Fairview Church
004896	OH	Fairview Church
004897	KY	Fallsburg
004898	KY	Fannys Creek
004899	KY	Finney West
004900	KY	Flint Knob
004901	KY	Ford Spring
004904	KY	Fountain Run SE
004905	KY	Freewill Church
004907	OK	Agawam East
004909	KY	Fuquay
004910	KY	Gainesville South Consol
004911	KY	Gainesville West Consol
004912	KY	Galloway Creek
004913	KY	Gillispie
004913	TX	Gillispie
004914	KY	Girkin
004915	KY	Glasgow Consol
004916	KY	Glasgow SE
004917	KY	Glenmore
004918	KY	Goose Creek Consol
004919	KY	Gradyville North
004920	CA	Grays Bend
004921	AR	Green Grove
004921	KY	Green Grove
004922	KY	Greenbriar South
004923	KY	Green Hill Consol
004925	KY	Grider North
004926	KY	Griffin North
004926	TX	Griffin North
004927	KY	Groves Chapel
004929	KY	Hagerhill
004930	KY	Halifax South
004931	KY	Halifax
004932	KY	Hallie
004932	TX	Hallie
004933	KY	Hardeson
004934	KY	Hardyville East
004935	KY	Hardyville NW
004936	CA	Harlan Ranch
004937	KY	Harper Mountain
004938	UT	Agency Draw
004939	KY	Harps Hill West
004940	KY	Harvey Ridge
004941	KY	Hatfield Gap
004944	CA	Howells Point
004945	CA	Knightsen
004946	CA	Kraemer West
004947	CA	Kraemer NE
004948	KS	Kraus West
004949	CA	Lapworth
004950	CO	Logan Wash
004951	CA	Lone Tree Creek
004952	CA	Los Padres
004953	CA	Lost Hills NW
004954	CA	Moody Gulch
004955	CA	Newhall
004956	CA	Piru Creek
004957	KY	Railey
004958	KY	Railton West
004959	KY	Railton
004960	CA	Ramona North
004962	KY	Ready
004963	KY	Red Cross West
004964	KY	Red Cross
004965	KY	Redlick Creek
004966	KY	Reedyville South Consol
004967	KY	Rella
004968	KY	Renox
004969	TX	Agey
004970	KY	Republic DBS
004971	KY	Salt Lick Bend Consol
004972	CA	Rice Creek East
004973	CA	Rosecrans East
004974	CA	Sand Mound Slough
004975	CA	Santa Paula
004976	CA	Sespe
004977	TX	Aggie
004978	CA	Shafter SE
004979	CA	Sisquoc Ranch
004980	CA	Sutter City
004981	CA	Tapo North
004982	CA	Temblor East
004984	TX	Sherman Offshore
004985	TX	Bay Pasture
004986	LA	Laurel Grove North
004987	TX	Agua Azul
004988	OH	Alledonia
004989	OH	Allensville
004990	OH	Altitude
004991	WY	Amos Draw
004992	OH	Amsterdam
004993	NM	Antelope Ridge North
004994	KS	Antrim South
004994	OH	Antrim South
004995	OH	Arabia
004996	OH	Arcanum
004997	TX	Arena
004998	NM	Armenta
004999	OH	Arney Run
005000	KS	Agnes
005000	TX	Agnes
005001	OH	Athalia
005002	OH	Athens East
005003	OH	Atwater East
005004	OH	Austintown
005005	OH	Ava
005006	TX	B E C
005007	WY	Baldy Butte
005008	TX	Ballinger SE
005009	OH	Baltic
005009	TX	Baltic
005010	OH	Barnesville
005011	OH	Barrs Mills
005012	OH	Bartlett Run
005013	OH	Bartramville
005014	OH	Bass Lake
005015	OH	Baughman
005016	OH	Beallsville
005017	OH	Beartown
005019	OH	Becket
005020	OH	Bedford-Meigs
005021	OH	Beebe
005021	OK	Beebe
005022	OH	Bellaire
005023	OH	Belle Valley
005024	OH	Bellville South
005025	OH	Beloit
005026	OH	Benwood
005027	WY	Berger Hill North
005028	OH	Bergholz
005030	TX	Betty M
005031	TX	Agnes Barber
005032	KS	Big Sand Creek
005033	OH	Birds Run
005034	OH	Blackfork
005035	OH	Bladensburg
005036	OH	Blair Run
005037	OH	Blount Run
005038	OH	Bluck
005039	OH	Bluffton
005040	NM	Bluitt South
005041	WY	Bogie Draw
005042	TX	Bold Forbes
005043	OH	Bolins Mills
005044	KS	Bonita Station
005045	OH	Bonnett Lake
005046	TX	Bonnie View North
005047	OH	Boodle
005048	OH	Bope
005049	OH	Boston Heights
005050	OH	Bowerston
005051	OH	Braceville
005052	OH	Brecksville
005053	KS	Breeden East
005054	OH	Bricker
005055	OH	Bridgeville
005055	PA	Bridgeville
005056	OH	Brilliant
005057	OH	Brinkhaven
005058	OH	Bristol East
005059	WY	Brooks Draw
005060	TX	Brookshire Dome
005061	OH	Brown-Knox
005062	OK	Agra
005063	KY	Brushy Fork
005063	OH	Brushy Fork
005064	OH	Buckland
005065	OH	Bucks Corner
005066	TX	Buffalo Bluff
005067	WY	Buffalo Rim
005068	NM	Buffalo Valley West
005069	OH	Bulaville
005070	TX	Bull Creek East
005071	WY	Bull Frog
005072	NM	Bunting Ranch
005073	WY	Burnt Hollow
005075	OK	Butler (New)
005076	OH	Byer
005077	OH	Byesville
005078	OH	Calais
005079	OH	Canaan-Milton
005080	OH	Canaanville
005081	OH	Canal Fulton
005082	TX	Canales A T
005083	OH	Cannelville
005084	WY	Canvas Back
005085	OH	Carlisle East
005086	OH	Cebee
005087	WY	Cedar Breaks
005088	WY	Cedar Ridge
005089	NM	Chalk Bluff
005090	OH	Chardon
005091	OH	Charm
005092	OH	Chaseville
005093	OK	Agra District North
005094	OH	Chattanooga
005095	OH	Chesapeake
005096	OH	Chesire
005097	OH	Chippewa Lake
005098	TX	Claire-Alafair
005099	TX	Clara Neal
005100	OH	Cliffyville
005101	OH	Clift
005102	OH	Coaldale
005103	TX	Cockrell
005104	OH	Coitsville
005105	OH	Colebrook
005106	OH	Colerain
005107	TX	Colettoville
005108	OH	Columbia Center
005109	TX	Colville
005110	OH	Conesville
005111	OH	Copely
005112	KS	Cornwell East
005113	OH	Costonia
005114	OH	Cottage Hill
005115	OH	Coventry
005116	KS	Cowdery West
005117	OH	Crab Run
005118	TX	Craig Ranch
005119	OH	Craigton
005120	OH	Cranenest
005121	TX	Crass
005122	OH	Creighton
005122	TX	Creighton
005123	OH	Creola
005124	OK	Agra North
005125	OH	Cridersville
005126	OH	Cromers
005127	OH	Crooksville
005128	OH	Cynthian
005129	TX	D G
005130	TX	Davie
005131	KS	Demel NW
005132	WY	Dennell Draw
005133	KS	Derley
005134	OH	Derwent
005135	OH	Devol Run
005136	OH	Dexter Run
005137	NM	Diamondtail
005138	KS	Dickey West
005139	TX	Dilworth Ranch North
005140	OH	Dining Fork
005141	OH	Doanville
005142	KS	Don West
005143	OH	Dorcas
005144	OH	Dorset
005145	OH	Dover Center
005146	OH	Dowling
005147	TX	Driskell Lake
005149	MT	Dunkirk
005149	OH	Dunkirk
005150	TX	Dusty
005151	OH	Dutch Run
005152	OH	Duvall
005153	TX	Eastham State Farm
005154	OH	Edlam East
005155	OK	Agra NW
005156	OH	Edlam
005157	KS	Ehly
005158	WY	Elk Draw
005159	OH	Elk Lick
005160	OH	Elk Run
005161	OH	Elk-Noble
005162	OH	Ellsworth East
005163	KS	Elsea East
005164	OK	Agra South
005165	OH	Elyria East
005166	WY	Emblem Bench
005167	OH	England
005168	OH	Enoch
005169	WY	Enyard Draw
005170	OH	Esselburn
005171	OH	Esto
005172	NM	Eumont East
005173	TX	F P C
005174	WY	Fairview Road
005175	KS	Fall River Dam
005176	TX	Fawcett
005177	OH	Fifteen
005178	OH	Findlay
005179	WY	Finley Draw
005180	OH	Fivemile Creek
005181	OH	Fleatown
005182	OH	Flint Ridge
005183	OH	Flints Mills

Field Code	State	Field Name
005184	OH	Floodwood
005185	NM	Foor Ranch
005186	OK	Agra West
005187	OH	Forest Glen
005188	OH	Fort Recovery
005189	OH	Fourmile
005189	WY	Fourmile
005190	OH	Franklin Square
005191	OH	Fredericksburg East
005193	OH	Freedom West
005194	KS	Frisbie NW
005195	KS	Frisbie South
005196	OH	Frost Run
005197	TX	FWB
005198	WY	Game Hill
005199	WY	Gap Road
005200	OH	Garden Isle
005201	OH	Gavers
005202	TX	Gaylyn
005203	OH	Geauga
005204	OH	Germantown
005205	OH	Getaway
005206	OH	Gibsonburg
005207	OH	Gilboa
005208	WY	Glasser Draw
005210	OH	Goshen Center
005211	OH	Goshen
005212	KS	Gottex
005213	WY	Graham Reservoir
005214	OH	Granger West
005215	OH	Granger
005216	OH	Granville
005217	TX	Agua Dulce
005218	OH	Grass Run
005219	OH	Gratiot
005220	OH	Greenford
005221	OH	Guilford
005222	WY	Gun
005223	OH	Gustavas
005224	OH	Guysville
005225	OH	Hamden
005226	OH	Hamley Run
005227	TX	Hamlin South
005228	OH	Hammondsville
005229	TX	Hamon NW
005230	WY	Hand Creek
005231	OH	Hanovertown
005232	OH	Harlem Springs
005233	OH	Harlem
005234	OH	Harrisonville
005235	OH	Harrisville East
005236	OH	Hartsgrove
005237	OH	Hattonia
005238	OH	Hayesville
005239	TX	Hebe
005240	OH	Hecla
005241	KY	Hell Creek
005242	NM	Burton East
005243	OH	Hemlock Grove
005244	TX	Heyser East
005245	TX	Hi-Luk
005246	TX	Hibo
005247	KY	Hickory Flat
005248	TX	Agua Dulce East
005249	KY	Highway Consol
005250	KS	Highway North
005251	KS	Highway NW
005252	KY	Highway South
005253	OH	Hinckley-Granger
005254	KS	Hinton Creek
005255	KY	Hiseville SE
005256	KY	Hiseville-Center
005257	KY	Hitesville
005258	NM	Hobbs Channel
005260	KY	Hogback North
005261	KY	Hogback South
005262	OH	Hohman
005263	OH	Holgate
005264	TX	Holiday
005265	KY	Holland SE
005266	KY	Holly Creek
005266	TX	Holly Creek
005267	OH	Holmesville
005269	OH	Homeworth
005270	OH	Honesty
005271	OH	Honey Run
005272	KY	Niagara Consol
005274	KS	Nichols East
005275	KY	Nigh
005276	TX	Nordic
005277	KY	Oak Grove Consol
005278	KY	Oak Grove School
005279	TX	Agua Dulce NE
005280	KY	Oak Hill West Consol
005282	KY	Oil Valley Consol
005283	KY	Oil Valley
005284	KY	Olive Branch West
005285	KY	Olympia
005286	KY	Onton South
005287	CO	Oriole
005287	KY	Oriole
005288	KY	Otia
005289	KY	Park City
005289	MT	Park City
005290	KY	Patsey
005291	KY	Pea Ridge
005292	TX	Pearsall East
005293	KY	Pebworth
005294	NM	Pecos Slope West
005295	KY	Pellville-Herbert
005296	OH	Penfield East
005297	KY	Pettit North
005298	KY	Petty Knob
005299	KY	Peytonsburg
005300	KY	Phelps DBS
005301	KY	Phil West
005304	CA	Pitas Point
005305	TX	Pletcher
005306	TX	Plum Jelly
005307	OH	Polk East
005308	NM	Pollock
005309	KY	Powder Mill
005310	TX	Agua Dulce North
005311	KY	Powell Valley
005312	KS	Prairie Gem NW
005313	KY	Priceville
005314	KY	Pugh
005315	WY	Pullium
005316	WY	Purple Sage
005317	KY	Pusley Branch
005318	TX	Randolph West
005319	TX	Reames West
005320	NM	Red Hills West
005321	NM	Reeves West
005322	TX	Resaca Creek
005323	OH	Ridgeville East
005324	WY	Right A Way
005325	KY	Road Branch
005326	KY	Roaring Paunch
005328	NM	Rock Lake North
005329	KY	Rocky Hill West
005330	KY	Ross Chapel
005331	KY	Ross Creek
005332	KY	Salleetown
005333	KY	Saloma
005334	KY	Salt Lick Bend
005335	KY	Sand Lick Church
005336	CA	Santa Clara
005337	KS	Savonburg SE
005338	WY	Sawmill Draw
005339	KS	Saylor
005339	KY	Saylor
005340	KY	Scotts Ferry
005341	TX	Agua Prieta
005342	OH	Senecaville East
005343	KY	Sexton Fork
005344	KY	Shady Grove Consol
005345	TX	Shan-Court
005346	TX	Sheridan West
005347	KY	Shorts Station
005348	KY	Shoulderblade
005349	WY	Shurtleff Creek
005350	KY	Siler East
005353	KY	Slavans
005354	KY	Slemp
005355	KY	Slickford School
005357	KS	Smoke Hill
005358	TX	Smoken-Hag
005359	KY	Soft Shell DBS
005361	OH	Sparta East
005362	WY	Spring Hole
005363	KY	St Johns
005364	KY	St Raphael
005365	TX	Stanton SE
005366	TX	Starr-Lite North
005367	KY	Station Camp
005368	KY	Steffey
005369	KY	Steubenville
005370	KS	Stevens South
005371	KS	Stevens West
005372	TX	Aguila
005373	KY	Stevenson
005374	KY	Strunk East
005375	KS	Studley North
005376	KY	Sulphur Lick Consol
005377	WY	Sulphur Spring
005378	OH	Sundale East
005379	KY	Susie Consol
005380	TX	Sweet Alice
005381	TX	Swickheimer South
005382	KY	Tanbark Consol
005384	KY	Tarkiln
005385	KY	Tartar Branch
005386	KY	Taulbee Consol
005387	KY	Taylor School Consol
005388	KY	Thomas Ridge
005389	KY	Tidal Wave
005390	ND	Tobacco Garden South
005392	KY	Toulouse DBS
005393	KY	Towers Chapel
005394	KY	Town Mountain
005395	NM	Townsend NW
005396	TX	Tri Bar North
005397	KY	Trixie
005398	KS	Tucker West
005399	TX	Turcotte
005400	TX	Turlington
005401	OH	Academia
005402	LA	Antrim North
005403	TX	Aguilares
005404	CO	Appaloosa
005405	MT	Autumn
005406	CO	Bacon Lake
005407	CO	Banner Lakes
005408	CO	Barbwire
005409	CO	Barrel Springs North
005410	CO	Base Line
005411	CO	Beaver Bend
005412	CO	Bee Lake
005413	MT	Bell Creek South
005414	CO	Berry Patch
005415	CO	Big Ridge
005415	WY	Big Ridge
005416	CO	Black Kettle
005417	CO	Bledsoe Ranch
005418	TX	Block 59
005419	CO	Bonny
005420	CO	Boyero
005421	UT	Bridgeland
005422	CO	Britannia
005423	CO	Broken Fork
005424	OH	Broken Sword Creek
005425	CO	Bromley
005426	CO	Bull Mountain
005427	MT	Burns Creek South
005428	CO	California Park
005429	CO	Cantle
005430	CO	Carousel
005431	CO	Cauldron
005432	OH	Clay-Tuscarawas
005433	OH	Claysville
005434	TX	Ahern
005435	CO	Coachman
005436	CO	Coal Basin
005437	CO	Coalbank Creek
005438	CO	Cobb Lake
005439	CO	Conestoga
005440	OH	Crestline North
005441	MT	Crocker Springs East
005442	CO	Dealer
005443	CO	Dearfield
005444	IL	Deland
005445	OH	Denmark South
005446	OH	Denmark SW
005447	CO	Douglas Lake
005448	CO	East Prong
005449	OH	Edison SW
005450	OH	Ellsworth South
005451	CO	Enigma
005451	WY	Enigma
005452	CO	Ermine
005453	KS	Eudora SW
005454	OK	Eufaula NE
005455	LA	Fairchilds Bend
005456	LA	Fellowship Church
005457	CO	Fence Post
005458	CO	Firecreek
005459	MT	Fitzpatrick Lake
005460	MT	Flaxville
005462	CO	Football
005463	LA	Forked Island
005464	MT	Fort Conrad
005465	KS	Ahnert
005466	CO	Fosston
005467	LA	Frog Lake
005468	CO	Full House
005469	CO	Gambrel
005470	LA	Garden Island Bay North
005471	CO	Gazelle
005472	MT	Glendive South
005473	TX	Grady Roberts
005474	LA	Grand Cheniere North
005475	LA	Grand Lake South
005476	LA	Grand Louis Bayou
005477	LA	Grandbois
005478	LA	Greenlaw
005479	CO	Grizzly Creek
005480	CO	Gullible
005481	CO	Hamil Ranch
005482	CO	Happy Dog
005483	CO	Heart
005484	CO	Hoffman Creek
005485	LA	Homer NE
005486	OH	Homeworth North
005487	OH	Horace West
005488	LA	Horseshoe South
005489	CO	Hugo
005490	CO	Icon
005491	CO	Impala
005492	CO	Incline
005494	LA	Indigo Bayou
005495	CO	Intrepid
005496	KS	Ahrens
005497	KS	Irick
005498	KS	Iuka North
005499	CO	Jackpot SE
005500	KY	Jacks Branch
005500	TX	Jacks Branch
005501	KS	Jennison South
005502	CO	Johnsons Corner
005503	LA	Jonesboro
005506	CO	King Lake
005506	TX	King Lake
005507	LA	Kings Bayou West
005508	LA	Kings Point
005509	MT	Kinyon Coulee South
005510	CO	Kitchel Lake
005511	KS	Konda West
005512	CO	Krauthead
005513	TX	L B L
005514	CO	Ladle
005515	OH	Lafayette North
005516	OH	Lake South
005517	CO	Lamplight
005518	CO	Lapoudre South
005519	CO	Lapoudre
005520	CO	Leather
005521	LA	Leeville NW
005522	KS	Liberal West
005523	OH	Hopedale
005524	KY	Hot Spot
005525	KY	Hudgins Consol
005526	KY	Hudgins East
005527	NM	Aid
005527	OH	Aid
005528	KY	Hudgins North
005529	KY	Huffaker Fork
005530	KS	Hughes SW
005531	NM	Humble City South
005532	KY	Hunnewell South
005534	KY	Huntersville
005535	OH	Huntsburg
005536	KS	Huser
005537	KY	Hyden West Consol
005538	KY	Hyden
005539	KY	Ida Consol
005540	TX	Ida Sue East
005541	KY	Indian Hill North
005542	KY	Irish Bottom
005543	OH	Irish Ridge
005544	OH	Ironton
005545	OH	Irville
005546	KY	Irvine-Furnace
005547	WY	Isenhour
005548	KY	Island South
005549	TX	Isle
005550	KY	Ivyton
005551	TX	Jobyrd
005552	KY	Joes Branch
005553	KY	Johnson Fork
005554	KY	Joyners Chapel
005555	KY	Jude Fork
005556	KY	Judio East
005557	KY	Judio
005558	OH	Aid East
005559	TX	K O G
005560	OH	Katotawa Creek
005561	OH	Kauke
005562	WY	Kaycee
005563	KY	Kayjay Consol
005564	KY	Kayjay
005565	OH	Kaylor Ridge
005566	KY	Keaton-Mazie
005567	KY	Kentenia
005568	KY	Kettle Consol
005569	KY	Kettle Island
005570	KY	Kettle NW
005571	CO	Kettle
005571	KY	Kettle
005572	TX	Kilgore South
005573	OH	Kilmer
005574	OH	Kilvert
005575	KY	Kincheloe
005576	OH	Kipton
005577	OH	Kirtland
005578	KY	Knob Church
005579	KY	Knox Hill
005580	KY	Kona East
005581	OH	Krysik
005582	OH	Kuhn
005583	KS	L S West
005584	OH	Laings
005585	OH	Lake Milton
005586	KY	Lakeville
005586	OH	Lakeville
005587	OH	Lamartine
005588	OH	Lattasburg
005589	TX	Aiken
005590	OH	Layland
005591	OH	Layman
005592	KY	Legrande Consol
005593	KY	Legrande
005594	KY	Leach Station
005595	KY	Lecta
005596	KY	Lee Chapel Consol
005597	KY	Lee Chapel
005598	OH	Leetonia
005599	OH	Leith Run
005600	KS	Lem
005600	TX	Lem
005601	OH	Lewiston East
005602	OH	Liberty-Licking
005603	OH	Liberty-Seneca
005604	OH	Jackson Ridge
005605	OH	Limestone
005606	OH	Lindentree
005607	OH	Jefferson-Knox
005609	KY	Jellico Creek
005610	KY	Jellico West
005611	OH	Little Jelloway Creek
005612	KY	Jenkins Knob
005613	KY	Jennys Creek
005614	OH	Little Schenck Creek
005615	OH	Little Yellow Creek
005616	KY	Jewel City NW
005617	KY	Lickburg
005618	TX	See West
005619	OH	Lodi West
005620	KS	Ainsworth
005620	TX	Ainsworth
005620	WY	Ainsworth
005621	KY	Logsdon Valley
005622	OH	McDonaldsville
005624	OH	Loramie
005625	OH	Loudonville
005626	OH	Lower Salem
005627	TX	Lucky Pierre
005628	NM	Lynch West
005629	KY	McKendrie Chapel
005630	OH	Madison-Lake
005631	TX	McMillian
005632	WY	Mahoney Dome East
005633	KY	Meador East
005634	KY	Meador North
005635	OH	Mechanicstown East
005636	OH	Mark Center North
005637	TX	Medicine Mounds SE
005638	TX	MEI

Field Code	State	Field Name
005639	TX	Merff
005640	WY	Mexican Springs
005641	KS	Ainsworth NW
005642	TX	Michener
005644	KY	Middlesboro
005645	KY	Midway Church
005646	KY	Millers Creek
005647	KS	Ainsworth SE
005648	KS	Millsack
005649	KY	Modoc Consol
005650	NM	Monument East
005651	KS	Ainsworth South
005652	KY	Moon North
005654	TX	Morgas East
005655	KY	Moss North
005656	KY	Moulder
005658	KS	Ainsworth West
005659	KY	Mt Aerial
005660	KY	Mt Herman
005661	KY	Mt Vernon Church
005662	KY	Mud Lick
005663	TX	Muhle Creek
005664	KY	Muncy
005665	KY	Muse Hollow
005666	TX	Nab
005667	OH	Nankin East
005668	KY	Neeleys Ferry
005670	TX	Agua Negra
005671	TX	Algoa NW
005672	TX	Ann Mag East
005673	OH	Avon South
005674	KS	Baumrucker
005675	KS	Bin East
005676	KS	Brainerd
005677	OH	Branch West
005678	OH	Brownsville West
005679	OH	Cannelville West
005680	OH	Carlisle South
005681	OH	Carrollton North
005682	KS	Air Base
005683	AR	Centerton
005684	TX	Chocolate Bayou NE
005685	OH	Coitsville North
005686	KS	Collier Flats East
005687	OH	Creston West
005688	KS	Culp NE
005689	AR	Curtis Creek
005690	AR	Cypress Lake South
005691	OK	Daisy SE
005692	KS	Demurry South
005693	KS	Demurry SW
005694	OH	Denmark SE
005695	OH	Denmark West
005696	KS	Dickey
005697	OH	Dumontville
005698	OH	Eaglesville
005699	KS	Edgecomb North
005700	OH	Edlam North
005702	TX	Five Gates
005703	OH	Fork South
005704	KS	Fountain East
005705	KS	Frisbie East
005706	OH	Funk South
005707	OH	Georgetown North
005708	OH	Germantown North
005709	OH	Germantown West
005710	KS	Geyer
005711	KS	Golden Grains
005712	OH	Granville South
005713	KS	Air Base East
005714	OH	Gratiot South
005715	KS	Gugler
005716	OH	Guilford South
005717	OK	Hardscrabble West
005718	OH	Hartland North
005719	OH	Hartsgrove West
005720	KS	Hatcher North
005721	KS	Haynesville NW
005722	KS	Healy North
005723	KS	Healy
005724	OH	Elliot
005725	WY	Pinegrove
005727	OH	Twinsburg
005728	KS	U S 183
005729	KY	Union Temple East
005730	OH	Union-Knox
005731	OH	Urichsville
005732	TX	V L C
005733	OH	Valley Run
005734	KY	Van Lear
005735	OH	Van Wert
005736	OH	Vanatta
005737	OH	Venedocia
005738	KS	Verdigris
005739	OH	Vernon Center
005740	CA	Verona
005741	KS	Von Dette NE
005742	KS	Wac NW
005743	OH	Wagstaff
005744	KS	Air Base North
005745	OH	Walhonding
005746	KY	War Creek Consol
005747	OH	Washingtonville
005748	OK	Washita City NE
005749	TX	Waterfield
005750	OH	Waterville North
005751	OH	Wattsville South
005752	OH	Wattsville
005753	KY	Webbville South
005754	OH	Wegee
005755	KY	Weir South
005756	OH	Wellersville
005757	KS	Welli NW
005758	OH	Wellington North
005759	CA	Westhaven
005760	KS	Wheatland NE
005760	OK	Wheatland NE
005761	KS	Whelan SE
005762	KS	Whipple
005762	OH	Whipple
005763	WY	Whistle Creek South
005764	KY	Whitley Gap
005765	KY	Whitesville
005766	KY	Whitson Mill
005767	OH	Whitten Run
005768	KY	Whittinghill
005769	OH	Whittlesey North
005771	OH	Wilkins Run
005772	OH	Williamsfield
005773	KY	Willis Creek
005774	OH	Willowood
005775	KS	Air Base NW
005776	OH	Wills
005777	OH	Willshire
005778	OH	Wilmont
005779	OH	Winding Fork
005780	OH	Windsor Mills
005781	KY	Windy City
005783	KS	Wisby SE
005784	KY	Wolf River
005785	KY	Woods Bend
005786	KY	Woodman East
005787	AL	Woods Creek
005787	TX	Woods Creek
005788	OH	Woodsfield East
005789	OH	Woodsfield
005790	OH	Wooster North
005791	OH	Wooster South
005792	OH	Wooster
005793	KY	Wray Gap
005794	KS	Wunder North
005795	KY	Xerxes School
005796	OH	Yankee Lake
005797	IL	Ingraham Consol
005798	KY	Yerkes West
005799	OH	Yoker Creek
005800	KY	York Chapel
005801	OH	York North
005801	WY	York North
005802	KS	York South
005803	OH	Zaleski North
005804	TX	Zemko
005805	KS	Zerger West
005806	KS	Air Base West
005807	KS	Zimm East
005808	OH	Zoarville
005809	TX	Block 630-L
005810	TX	Block 87-S
005811	TX	Block 176-S
005812	LA	Pecan Landing
005813	NM	Jabalina
005814	KY	Liletown
005815	OH	Jackson West
005816	OH	Jackson-Noble
005817	KY	Litrell
005818	KY	Little Barren
005819	KY	Little Goose
005820	OH	Jelloway Creek
005821	KY	Little Richland Creek Cons
005822	KS	Little Sandy Creek East
005823	KY	Jeptha North
005824	OH	Jeromeville
005825	KY	Littrell
005826	KY	Jobe Branch
005827	KY	Locust Hill Consol
005829	KY	McCoy Hollow
005830	OH	Logtown
005831	KS	McFadden North
005832	OH	McGlade
005833	OH	McGuffy
005834	OH	McGuire Creek
005836	KY	McIver Creek
005837	KS	Air-Braun
005838	KY	MacIntosh School
005839	OH	McLeish
005840	OH	Madisonburg
005841	KY	Meador Consol
005842	KY	Moree
005843	KY	Manley Branch
005844	KS	Marena North
005845	OH	Mechanicstown
005846	TX	Lindsay Marie
005847	OH	Mallet Creek
005848	OH	Lima North
005849	OH	Lindentree East
005850	CO	Lipan Wash
005851	OH	Litchfield North
005852	UT	Little Nancy
005853	LA	Little Prairie
005854	LA	Little Silver Creek
005856	CO	Lone Mesa
005857	MT	Lonetree Creek West
005858	LA	Lorran Lake
005859	OH	Loudon North
005860	LA	Lower Ballymagan
005861	KS	Luck NE
005862	MT	Lustre
005864	OH	Mantua South
005865	CO	Marks Butte North
005866	LA	Martins Island
005867	OH	Martinsburg South
005868	CO	Airport
005868	NE	Airport
005868	OK	Airport
005868	TX	Airport
005868	WY	Airport
005869	MT	Mason Lake North
005870	IL	Mayberry South
005871	MT	McCabe South
005872	LA	McClellen Branch
005874	CO	McHatton
005875	KS	McWhirter North
005876	OH	Mecca South
005877	OH	Meisers Run
005878	CO	Mesa View
005879	OH	Middlefield NE
005880	OH	Middlefield North
005881	OH	Middlefield South
005882	OH	Mile Run
005883	NM	Airstrip
005883	TX	Airstrip
005884	OH	Military Run
005885	OH	Millbrook South
005886	OH	Millfield
005887	OH	Millwood
005887	TX	Millwood
005888	OH	Milton-Jackson
005889	OH	Miltonsburg
005890	OH	Minerva
005891	OH	Minford
005892	OH	Minster
005893	LA	Mira
005894	OH	Misers Run
005895	LA	Mississippi Bayou
005896	MT	Missouri Breaks
005897	LA	Mitchells Lake
005898	OH	Mohican
005899	LA	Ajax
005899	TX	Ajax
005899	WY	Ajax
005900	OH	Mohicanville
005901	KS	Monaghan North
005902	OH	Monroe Mills
005903	OH	Monroe-Coshocton
005904	OH	Monroe-Holmes
005905	OH	Monroe-Knox
005906	OH	Moores Junction
005907	OH	Moose Ridge
005908	OH	Moraville
005909	OH	Morristown West
005910	OH	Morristown
005911	OH	Moultrie
005912	OH	Mt Bethel
005913	OH	Mt Blanchard
005914	OH	Mt Ephraim
005915	LA	Murphy Lake
005916	LA	Musson
005917	UT	Mustang Flat
005918	OH	Mutton Run
005919	OH	Nankin
005920	OH	Nantua North
005921	OH	Nasby
005922	OH	Nashport
005923	OH	Navarre
005924	CO	Riverside II NE
005925	LA	Neale East
005926	CO	Neenoshe
005927	OH	Negley
005928	CO	Nelson Reservoir
005929	OH	New Alexander
005930	UT	Akah
005931	OH	New Alexandria
005931	PA	New Alexandria
005932	OH	New Berlin
005933	OH	New Buffalo
005934	OH	New Guilford
005935	OH	New Matamoras
005936	OH	New Middleton
005937	OH	New Pittsburg
005938	OH	New Plymouth
005939	LA	New Quarters
005940	OH	New Rumley
005941	OH	New Weston
005942	OH	Newark South
005943	OH	Newburgh Heights
005944	OH	Newbury South
005945	OH	Newell Run
005946	OH	Newton Falls
005947	OH	Newville
005948	LA	Niblett North
005949	CO	Nimbus
005950	OH	Nimishillen
005952	CO	Noonen Ranch South
005953	OH	Norristown
005954	CO	North Buffalo
005955	CO	North Riverside
005956	OH	Northfield
005957	OH	Nottingham
005958	KS	Nyra SE
005959	OH	Oak Harbor
005960	OH	Oakthorpe
005961	NM	Akah Nez
005962	KS	Ogallah East
005963	KS	Ogallah NE
005964	KS	Ogden
005965	KS	Ogesse Creek
005966	OH	Ohio City
005967	OH	Olive Green
005968	OH	Olive-Meigs
005969	OH	Opperman
005970	OH	Opposum Run
005972	OH	Orange-Polk
005973	CO	Orchard West
005974	OH	Painesville
005975	OH	Palmyra
005976	OH	Park South
005977	OH	Park West
005978	OH	Parmas Run
005979	MT	Pasture Creek
005980	OH	Patton Run
005981	OH	Paw Paw Creek
005982	CO	Pawnee Buttes
005983	OH	Pawpaw
005984	CO	Peachtree
005985	LA	Peason Ridge
005986	CO	Peconic
005987	OH	Penfield
005987	PA	Penfield
005988	OH	Peninsula
005989	OK	Pensacola West
005990	OH	Peoli
005991	CO	Peregrine
005992	TX	Akard
005993	LA	Perreau Island
005994	OH	Perry East
005994	OK	Perry East
005994	TX	Perry East
005995	OH	Perry-Ashland
005996	OH	Perry-Muskingum
005997	OH	Perry-Stark
005998	OH	Perrysville West
005999	OH	Perryton South
006000	UT	Peterson Springs
006001	OH	Pettisville
006002	OH	Phalanx Mills
006003	MT	Phantom West
006003	TX	Phantom West
006004	OH	Philo
006005	OH	Pickerington
006006	OH	Pierpont
006007	OH	Pike-Coshocton
006008	OH	Pike-Stark
006009	PA	Akeley
006010	OH	Pilcher
006010	TX	Pilcher
006011	OH	Pincy Fork
006012	UT	Pineview North
006013	CO	Pinto North
006014	OH	Piper Run
006015	OH	Pipesville
006016	TX	Pirtle
006017	LA	Pistol Thicket
006018	OH	Plum Run
006019	OH	Poe West
006020	OH	South Point
006021	OH	Polk
006022	CO	Pollen
006023	TX	Akens
006024	OH	Pomeroy
006025	CO	Pommel
006026	OH	Pond Brook
006027	OH	Poochville
006028	OH	Port Homer
006029	OH	Port Washington
006030	KS	Potwin South
006031	OH	Poulton
006032	OH	Poverty Run
006033	KS	Prafford
006034	MT	Prairie Dell South
006035	MT	Prairie Dell West
006036	OH	Proctorville
006037	OH	Pultney
006038	CO	Puma
006039	KY	Puncheon Camp Creek
006040	OH	Quaker City
006041	LA	Quinn Bayou South
006042	CO	Quirt
006043	LA	Rabbit Branch North
006044	OH	Raccoon Creek
006045	CO	Raccoon
006046	CO	Ragged Mountain
006047	TX	Rainbow Bridge
006048	OH	Rainbow Creek
006049	CO	Ramey
006049	PA	Ramey
006050	MT	Raymond North
006051	LA	Rayne Townsite
006052	CO	Razor
006053	OH	Reading Creek
006054	KS	Akers
006054	TX	Akers
006055	OH	Redhaw North
006056	OH	Redhaw
006057	OH	Reedsburg
006058	OH	Rees
006059	OH	Reform
006060	OH	Remsen Corners
006061	OH	Rhodesdale
006062	LA	Ridge SW
006063	OH	Ridgeville
006064	OH	Rinard Mills
006065	OH	Rine Corners
006066	CO	Ripple
006067	LA	Roanoke East
006068	OH	Robertsville North
006070	CA	Tulare Lake
006071	OH	Tuppers Plains
006072	MS	Turkey Ridge
006072	OH	Turkey Ridge
006073	OH	Middleport
006074	OH	O'Connorsville
006075	UT	Patterson Canyon
006076	MT	Prairie Dell
006077	WY	Session Mountain
006078	NE	Albin East
006080	KS	Walnut Hepler
006082	TX	Belle Jeffers
006083	TX	Celicia

Field Code	State	Field Name
006084	TX	Alvarado
006085	IL	Akin
006085	TX	Akin
006086	TX	Amando
006087	ND	Aurelia
006087	TX	Aurelia
006088	TX	Bald Prairie NE
006089	TX	Beck-Sneed
006090	TX	Bennview West
006091	TX	Bent Rig
006092	TX	Bivens Ranch
006093	WY	Blue Forest
006094	NE	Bobtail Creek
006095	TX	Brewster Heirs
006096	TX	Bryan Clark
006097	TX	Capota Creek
006098	TX	Carver
006099	KS	Chaney East
006099	NE	Chaney East
006100	TX	Charco Del Monte
006101	TX	Chief Colabe
006102	WY	Cole NE
006103	TX	Condo
006104	TX	Cottonwood Ranch
006105	TX	Craighead
006106	TX	Devers
006107	TX	Dickie Ranch
006108	TX	Dubina West
006109	TX	Eden SW
006110	TX	Farah
006111	TX	Fortson-Burke
006112	TX	Frankland South
006113	WY	Goer Draw
006114	TX	Goode
006115	TX	Grace-Mag
006116	TX	Akin & Dimock
006117	OK	Grisso SW
006118	TX	Hale Ranch
006119	TX	Holleytree
006120	TX	Hood North
006121	TX	HYA
006122	TX	Jahock
006123	TX	Jared
006124	TX	Jay Jay
006125	TX	Jewett South
006126	TX	Joe & Grady Daws
006127	TX	Kalina
006128	TX	Kandy
006129	TX	Kerry
006130	WY	Kingsbury Road
006131	TX	KLMN
006132	TX	L P Moffett
006133	TX	Lacyville West
006134	TX	Lady East
006135	TX	Lake Anahuac
006136	TX	Lake Meinert
006137	TX	Lambda
006138	WY	Little Monument
006139	TX	Little Sands
006140	WY	Loblolly
006141	TX	Margo West
006142	TX	Mary Young
006143	NE	Matador East
006144	WY	McCreery
006145	TX	Mestena Grande NE
006146	TX	Michael Birch
006147	TX	Akin NE
006149	KS	Monett
006150	TX	Munn-Westex
006151	TX	Orison
006152	NE	Palisade
006153	TX	Pape Brothers
006154	TX	Pfiester
006155	TX	Pine Springs
006155	UT	Pine Springs
006156	TX	Pineland West
006157	TX	R A M
006158	TX	R D Caraway
006159	TX	R P
006160	TX	Railroad
006161	OK	Salt Springs North
006162	TX	Rancherias North
006163	TX	Red Mud Creek
006164	TX	Rita NW
006165	TX	RMB
006166	TX	Ruffle
006167	TX	Searcys SW
006168	TX	Stiles Ranch SE
006169	OH	Strongsville East
006170	TX	T-C-B North
006171	TX	Tee Jay North
006172	OK	Ti NW
006173	TX	Tiffany
006174	TX	Tony
006175	TX	Travis Ward
006176	WY	Turner Draw
006177	TX	Vicksburg NW
006178	IL	Akin West
006179	TX	Watco
006180	TX	Wes Poteet
006181	TX	Whites Bayou South
006182	WY	Wickersham Draw
006183	TX	Woods Cemetary
006184	CA	Point Arguello
006185	PA	Evans City
006186	KS	Fager West
006187	PA	Fagundus
006188	KS	Fairgrounds
006189	PA	Fauncetown
006190	PA	Fayette City
006191	PA	Feik
006192	TX	Fiedler Brothers
006193	PA	Findley
006194	PA	Ford City
006195	PA	Fordyce
006196	PA	Fosters Mill
006197	PA	French Corner
006198	NY	Fulmer Valley
006199	PA	Girty
006200	PA	Glade Mills
006201	KS	Gorham North
006202	NV	Grant Canyon
006203	PA	Greensboro
006204	PA	Guitonville
006205	PA	Gump
006206	KS	Gurk SE
006207	KS	Guzzlers Gulch East
006208	KS	Haas West
006209	CO	Akron
006209	KS	Akron
006209	MI	Akron
006209	NY	Akron
006210	PA	Haddenville
006211	PA	Hallton
006212	KS	Harmony North
006213	NY	Harrison NW
006215	KS	Heidrich
006216	PA	Hickory East
006217	PA	Hicks Run
006218	TX	Arroyo Colorado North
006219	TX	J C Martin South
006220	TX	Fritzess
006221	TX	Block 340
006222	TX	Block 23L
006223	TX	Block 98L
006224	TX	Block 245
006226	TX	Block 369-L
006227	TX	Block 368-L
006228	TX	Block 525-L
006229	TX	Block 367-L
006230	TX	Block 220-L
006231	TX	Brazos Area 446-L SE-4
006232	TX	Brazos Blk 446L SW-4
006233	TX	G O M 27-L
006235	TX	Matagorda Block
006236	TX	Block 901
006237	TX	Block 772
006238	TX	Block 794-L
006239	TX	Block 926-S
006240	CO	Akron East
006240	MI	Akron East
006240	OH	Akron East
006242	TX	Block 1064-L
006244	KS	Gosney West
006245	TX	Mat Blk 825-S
006246	TX	Mstg Isl Blk 818L & 820L
006247	LA	Crocodile Bayou
006248	LA	Crooked Bayou (Old)
006249	KS	Traffas South
006250	KS	Trapp West
006251	KS	U S 54
006252	MI	Union 02-26N-9W
006253	TX	Urbanosky
006254	TX	Usex
006255	KS	Victoria West
006256	KS	Vinland
006257	KS	Vinland NE
006258	KS	Wac West
006259	KS	Weeks
006259	TX	Weeks
006260	KS	Wilmore East
006261	KS	Winter South
006262	KS	Wyrill
006263	KS	Zenith-Peace Creek North
006264	TX	A B H
006265	LA	Bay Marchand
006266	KS	Bollig West
006267	KS	Boys
006268	KS	Boys SW
006269	KS	Brenner South
006270	KS	Brenner SW
006271	TX	Al Smith
006272	KS	Brooks-Younger North
006273	TX	Clearman
006274	LA	Crocodile
006275	TX	David-Eric
006276	KS	Daville West
006277	LA	Deadman Island
006278	KS	Demurry East
006279	TX	Eagle Point
006280	LA	Edmons Creek
006281	LA	Esterwood
006282	KS	Experiment South
006283	KS	Fall River Dam NE
006284	KS	Fedder West
006285	KS	Foughty
006286	LA	Four Isle Bay
006287	KS	Gagelman South
006288	TX	Gar-Lynn
006289	KS	Gooch North
006290	LA	Grand Ecaille
006291	KS	Hansen Estate North
006292	KS	Healy West
006293	TX	Hot Springs
006294	TX	Immelman
006295	TX	Ivadell West
006296	KS	J-Mur
006297	KS	Kutina SW
006298	TX	Lac
006299	KS	Library
006300	KS	Lowemont
006301	LA	Lowry West
006302	OK	Alabama
006303	TX	Maner
006304	KS	Moffett NW
006305	KS	Mopac South
006306	TX	Neal Hill North
006307	KS	Negro Creek South
006308	KS	Nescatunga SW
006309	KS	Norham South
006310	KS	Pilot Knob South
006311	MS	Quitman Bayou South
006312	KS	Saline Valley East
006313	LA	Socola
006314	LA	Southwest Delhi
006315	KS	Sunny Slope North
006316	KS	Terwilliger SW
006317	KS	Tidball NE
006318	LA	Tigerville
006319	TX	Trow
006320	KS	Von Dette North
006321	KS	Walnut Fork
006322	KS	Willtex East
006323	KS	Willtex NE
006324	KS	Witthuhn
006325	KS	Zerfas NE
006326	LA	Longstreet
006327	LA	Tigers Ridge
006328	AL	Chavers Creek
006329	TX	Aggieland
006330	OK	Alva South
006331	TX	Anna Maria
006332	TX	Baxter-Wentworth
006333	LA	Alabama Bayou
006334	TX	Bay Road
006335	TX	Birdie East
006336	TX	Blackard
006337	TX	Blas Uribe South
006338	TX	Bockholt
006339	TX	Boomer
006340	TX	BW-Swastika
006341	TX	Chittim East
006342	TX	Christi B
006343	TX	Corbett North
006344	TX	Deberry SW
006345	TX	Donna Gayle
006346	OK	Duke NE
006347	TX	Hill Ranch East
006348	TX	Four Forty-One
006349	TX	Fritcher Sand
006350	TX	Fruitvale South
006351	TX	G F R
006352	TX	Garden City NW
006353	TX	Glacier
006354	TX	Globe
006355	TX	Ha Da CA
006356	TX	Heritage
006357	TX	Hidalgo NE
006358	TX	Jayton East
006359	KS	Martin Creek South
006360	KY	Martin-Bunch
006361	WY	Mary Draw
006362	OH	Masterton
006363	KY	Mavity
006364	LA	Alabama Bend
006365	OH	McCormick Run
006367	OH	Fitchville West
006368	TX	Allcorn
006369	KS	Robison
006370	CO	Rodeo Bullfighter
006371	LA	Rogers West
006372	OH	Rose Farm
006373	OH	Roseville
006374	OH	Rosewell
006375	OH	Roswell North
006376	KS	Rothfelder North
006377	TX	Alabama Creek
006378	CO	Roughneck
006378	TX	Roughneck
006379	OH	Round Bottom
006381	KY	Rumsey South
006382	KY	Rumsey
006383	CO	Running Creek
006384	OH	Rushville North
006385	OH	Rush
006386	OH	Sagamore Hills
006387	OH	Salem South
006388	CO	Salis
006389	OH	Salisbury
006390	OH	Sand Run
006391	OH	Sapps Run
006392	OH	Sarahsville
006393	LA	Sardis Church East
006394	OH	Saybrook
006395	OK	Alabama East
006396	OH	Schenck Creek
006397	KS	Schneller
006398	OH	Schuler Hollow
006399	KS	Schweizer
006400	LA	Scott Bayou North
006401	LA	Scott Bayou
006402	OH	Scroggsfield
006403	OH	Scroggsville South
006404	LA	Searcy North
006405	OH	Seldom Seen
006406	OH	Senecaville North
006407	OH	Senecaville
006408	CO	Settlement
006409	CO	Seven Cross
006410	CO	Severance
006411	OH	Seville North
006412	OH	Seville
006413	OH	Shalersville
006414	IL	Sharpsburg
006414	OH	Sharpsburg
006415	OH	Shawnee Hills
006416	CO	Sheep Mountain
006416	TX	Sheep Mountain
006417	OH	Sheets Run
006419	CO	Shoal
006419	KY	Shoal
006420	MT	Sidney East
006421	OH	Sigafoos Run
006422	IL	Sigel
006422	PA	Sigel
006423	OH	Signal
006424	OH	Sindal
006425	MT	Sioux Pass South
006426	OK	Alabama Middle
006427	OH	Siverly
006428	ND	Sixmile
006428	OH	Sixmile
006429	OH	Slater Run
006430	OH	Smoky Run
006431	CO	Snowdrift
006432	TX	So-Tex West
006433	MT	Soap Creek East
006434	OH	Sodom
006435	CO	Sonar
006436	OH	Spellacy
006437	OH	Spencerville
006438	LA	Spider East
006439	OH	Splinterville
006440	OH	Spreng
006441	OH	Stanleyville
006442	LA	Starks NW
006443	OK	Starr Valley North
006444	WY	Steamboat Mountain
006446	OH	Stillhouse
006447	OH	Stitt
006448	OH	Stock
006449	OH	Stone Creek North
006450	OH	Strasburg West
006451	KS	Stratman
006452	OH	Strongsville
006453	OH	Struthers
006454	KS	Stumps
006455	OH	Stumpton
006456	OH	Sugartree
006458	OH	Sullivan North
006459	LA	Summerville South
006460	OH	Sundale
006461	OH	Sybene
006462	KS	Sycamore Valley
006462	OH	Sycamore Valley
006462	TN	Sycamore Valley
006463	CO	Taco
006464	OH	Tager Valley
006465	CO	Taiga Mountain
006466	OH	Taylor Creek
006466	TX	Taylor Creek
006467	CA	Tejon
006468	OH	Temperanceville
006469	LA	Thomas Branch
006470	OH	Thompson Run
006471	OH	Thurston
006472	OH	Tiffin
006473	MT	Tiger Ridge North
006474	OH	Timber Run
006476	OH	Tippecanoe SW
006477	OH	Tiverton Center
006478	OH	Tobosco
006479	OH	Toledo
006480	UT	Treaty Boundary
006481	CO	Trevarton
006482	OH	Triadelphia
006483	MS	Trimble
006483	OH	Trimble
006484	LA	Trout Creek North
006485	UT	Aagard Ranch
006487	OH	Ruggles
006488	OK	Alabama SE
006491	LA	Convent-Hester
006492	TX	Block 749
006493	TX	Jolly Roger
006494	TX	Julio
006495	TX	Kamlok
006496	TX	Kilgore SW
006497	TX	L E T
006498	TX	Leslie Ann
006499	TX	Lindaire
006500	TX	Little Holmes
006501	TX	Long Ranch
006502	OK	Lyle NE
006503	TX	Mar-Sal
006504	TX	Mollie
006505	TX	Pecan Creek
006506	TX	Ralph Cantrell
006507	TX	Rhode Ranch West
006508	TX	Schlueter-Matney
006509	TX	Sealy-Smith
006510	OK	Silo North
006511	TX	Throckmorton SE
006512	TX	TRC
006513	TX	Trey Pet I
006514	TX	Waide
006515	TX	Watson Heirs
006516	TX	Weatherbee
006517	TX	Wildfire
006517	WY	Wildfire
006518	TX	Worsham-Atkins
006519	OK	Alabama South
006520	TX	A B H West
006521	TX	Agua Roja
006522	TX	AMV
006523	TX	Appurceon
006524	TX	Auta
006525	TX	B E B

Field Code	State	Field Name
006526	TX	Banks Stop
006527	TX	Beck-Hise
006528	TX	Blessing Townsite
006529	TX	Brad-Fitzgerald
006530	TX	Brazos River
006531	TX	Calandria East
006532	TX	Carlisle Creek South
006533	TX	Coastline-Simpson
006534	TX	Cobata
006535	TX	Concrete Ship
006536	TX	Conquistador
006537	TX	Countiss
006538	TX	Devers South
006539	TX	Ding Dong
006540	TX	Duard Potts
006541	TX	El Toro SE
006542	TX	Elpar South
006543	TX	Ethel Conner
006544	TX	Eustace Clanton
006545	TX	Falcon Dam
006546	TX	Fant South
006547	TX	Faysville
006548	TX	Feagan
006549	TX	Five Mile Draw
006550	OK	Alabama SW
006551	TX	Flat Iron
006552	TX	G L P
006553	TX	Horace Moos
006554	TX	Jamie Lynn
006555	TX	Jennings Lake
006556	TX	Gyp Creek
006557	TX	Hannibal
006559	TX	HEI
006560	TX	Hillje SW
006561	TX	HOH
006562	TX	Katrinas
006563	TX	Keeter Lake
006564	AR	Keoun Creek
006565	TX	Kinder North
006566	TX	Koger
006567	TX	Kprico
006568	TX	Las Ovejas West
006569	TX	L 7 H
006570	TX	Mariann SW
006571	TX	Mariposa South
006572	TX	Marj
006573	TX	Mary Hale
006574	TX	Moonlight West
006575	TX	Moore Station
006576	MS	Mount Olive East
006577	TX	MTS
006578	TX	Nacogdoches NW
006579	TX	Navarro Crossing South
006580	TX	Never Ad-Out
006581	OK	Alabama West
006582	TX	New Prospect
006583	TX	Nita Dees
006584	TX	Nitschke
006586	TX	Odem SE
006587	TX	One Joint Off
006588	TX	Peach Orchard
006589	TX	Peter
006590	TX	Pheil
006591	TX	Pollan West
006592	TX	Powell North
006593	TX	Proco
006594	TX	Raider
006595	MO	Richards-Stotesbury
006596	TX	Rock Ridge
006597	TX	Rocker -A- SE
006598	TX	Seadrift NW
006600	TX	Smuggler
006601	TX	Speary East
006602	TX	Starr Brite South
006603	TX	Strickhausen
006604	TX	T A S
006605	TX	Tokio East
006606	TX	Toro Grande
006607	TX	Touche
006608	TX	Traci
006609	TX	Trenfield
006610	TX	Tuckco
006611	TX	Waka South
006613	TX	Wanda Gray
006614	TX	Wanders Creek
006615	TX	Willough
006616	TX	Willow Point
006617	TX	World South
006618	TX	TW
006619	TX	Rio Salado
006620	TX	Gato Creek SE
006621	KS	Flax South
006622	KS	Fox-Bush
006623	KS	Galesburg NW
006624	KS	Garfield South
006625	KS	Gehring-Rick North
006626	KS	Gerril
006627	TX	Gomez East
006628	KS	Greensburg NW
006629	KS	Greenwalt
006630	KS	Grigston NE
006631	KS	Grimes North
006632	KS	Gruben East
006633	TX	GWE
006634	MS	Hamilton West
006635	TX	Harriett North
006636	KS	Hazlett North
006637	KS	Heigle
006638	KS	Heinz East
006639	KS	Herl NE
006640	TX	Highsky
006641	KS	Hille
006642	KS	Hineman East
006643	OK	Alabaster SE
006644	KS	Hinnergardt East
006645	KS	Hockett East
006646	KS	Hower
006647	MS	Hutchins Creek
006648	KS	Hymer
006649	TX	Kingsville SE
006650	KS	Jacka East
006651	TX	Kastner
006652	KS	Kimbal
006653	OK	Ladd SE
006654	KS	Lago West
006655	TX	Lajuana
006656	KS	Lappin NE
006657	KS	Lappin North
006658	TX	Lasara East
006659	KS	Leavenworth NE
006660	KS	Lion West
006661	KS	Lohoff South
006662	KS	Longton South
006663	KS	Mantz
006664	OK	Marsden NW
006665	KS	Max SE
006666	KS	McCann North
006667	TX	McCarson
006668	KS	McKenna North
006669	OK	Medford SE
006670	TX	Megan Richey
006671	KS	Mullinville SW
006672	TX	Nabers
006673	KS	Neosho Falls
006674	PA	Alabran
006675	OK	Nobscot North
006676	KS	Nollette NW
006677	KS	Nonchalanta South
006678	KS	Odin East
006679	KS	Ohl
006680	KS	Perry Ranch West
006681	KS	Pioneer (New)
006682	TX	Pottsboro West
006683	KS	Prairie Glen South
006684	NM	Alacran Hills
006685	KS	Prairie Ridge West
006686	KS	Prindt
006687	TX	P T L
006688	KS	R G
006689	TX	Ranger South
006690	KS	Rathbun East
006691	TX	Reb
006692	TX	Red Branch East
006693	TX	Red Springs West
006694	KS	Redwing South (New)
006695	TX	Rejeletta South
006696	KS	Ricke
006697	KS	Roland East
006698	TX	Rowena South
006699	TX	RSE
006700	KS	Runnymede Townsite
006701	TX	Saffeco
006702	KS	Saline Valley SW
006703	KS	Sanford South
006704	MT	Sawtooth Mountain
006705	KS	Alameda
006706	KS	Schiffer
006707	KS	Schrock
006708	KS	Seeman
006709	KS	Shalz
006710	KS	Shiley NE
006711	KS	Shinkle South
006712	KS	Shuey
006713	PA	Alameda Park-Crooked Run
006714	KS	Shuey North
006715	KS	Sitka NW
006716	AL	Sizemore Creek
006717	KS	Staab NE
006718	AK	Stump Lake
006719	KS	Alameda West
006720	AR	Sulphur River
006720	TX	Sulphur River
006721	KS	Tammen
006722	KS	Thayer South
006723	NM	Alamito
006724	AK	Theodore River
006725	TX	Tillerson
006726	TX	Tom Lyne West
006727	TX	Tom Ranch
006728	MS	Tony Creek North
006729	KS	Chapin Ranch
006730	KS	Trove
006731	KS	Twenty-One
006732	KS	Unger NW
006733	KS	Van Noy
006734	KS	Vandenberg
006735	KS	W C C South
006736	CO	Alamo
006736	MI	Alamo
006736	NM	Alamo
006736	OK	Alamo
006736	TX	Alamo
006737	KS	Walnut Fork SE
006738	TX	Wanders Creek South
006739	KS	Weide
006740	KS	Willtex North
006741	TX	Yturria NE
006742	KS	Zerger NE
006743	TX	Algeny
006744	KS	Almelo
006745	KS	Belle Plaine South
006746	KS	Bird Ranch
006747	TX	Bonners Big Foot
006748	TX	Coffey
006749	MI	Columbus Sec 4
006750	MI	Convis 20-1S-6W
006751	MI	Convis 20-1S-6W A
006752	MI	Convis 21-1S-6W
006753	MI	Convis 21-1S-6W A
006754	MI	Convis 22-1S-6W
006755	MI	Convis 25-1S-6W
006756	MI	Convis 26-1S-6W
006757	MI	Convis 29-1S-6W
006758	MI	Convis 30-1S-6W A
006759	TX	Cothrum-BK
006760	MI	Cottrellville 05-3N-16E
006761	MI	Crystal Valley Sec 19
006762	MI	Day Sec 13
006763	TX	Delta South
006764	MI	Dorr Sec 17
006765	MI	Dorr Sec 21
006766	MI	Douglass Sec 3
006767	TX	Alamo Beach
006768	MI	Dover 33-31N-2W A
006769	MI	Eaton Rapids 28-2N-3W B
006770	MI	Eaton Rapids 32-2N-3W B
006771	MI	Eaton Rapids 33-2N-3W A
006772	MI	Eaton 25-2N-4W
006773	MI	Edenville Sec 15
006774	MI	Edenville Sec 5
006775	TX	El Pinto Ranch
006776	KS	Elaine West
006776	TX	Elaine West
006777	KS	Elsea North
006778	MI	Enterprise Sec 32
006779	MI	Excelsior 19-27N-6W A
006780	TX	Fambro
006781	KS	Fancy SW
006782	MI	Ferry Sec 25
006783	MI	Filer 02-21N-17W
006784	MI	Forest 14-33N-1E
006785	MI	Forest 34-33N-1E
006786	TX	Fred Woodham
006787	MI	Frederic 13-28N-4W A
006788	MI	Frederic 16-28N-4W A
006789	MI	Freeman Sec 15
006790	MI	Fremont Sec 32
006791	TX	Garden City SW
006792	TX	Garth
006793	MI	Geneva Sec 15
006794	MI	Geneva Sec 4
006795	MI	Gibson Sec 20
006796	KS	Gove South
006797	TX	Grant Ranch East
006798	OK	Alamo East
006799	MI	Greenwood Sec 11
006800	MI	Greenwood Sec 3
006801	MI	Hamburg 16-1N-5E
006802	MI	Hamlin 02-1N-3W
006803	MI	Hamlin 09-1N-3W A
006804	MI	Hamlin 11-1N-3W
006805	MI	Hamlin 11-1N-3W A
006806	MI	Hamlin 13-19N-18W C
006807	MI	Hamlin 22-1N-3W A
006808	MI	Hamlin 23-1N-3W A
006809	MI	Hickey Creek
006810	TX	Hundido East
006812	KS	Jayhawk SW
006813	TX	Jerry's Quarters
006814	MI	Kalkaska 19-27N-8W
006815	MI	Kalkaska 20-27N-8W A
006816	MI	Kalkaska 31-27N-8W
006817	MI	Kalkaska 32-27N-7W B
006818	MI	Kalkaska 33-27N-7W
006819	MI	Kalkaska 35-27N-8W
006820	TX	Kittsie
006821	KS	Konold East
006822	KS	Leak SW
006823	MI	Lee 02-1S-5W A
006824	MI	Lee 02-1S-5W B
006825	MI	Lee 02-1S-5W C
006826	MI	Lee 09-1S-5W
006827	MI	Lee 10-1S-5W C
006828	MI	Lee 10-1S-5W D
006829	OK	Alamo NW
006830	MI	Lee 12-1S-5W A
006831	MI	Lee 13-1S-5W B
006832	MI	Lee 14-1S-5W B
006833	MI	Lee 15-1S-5W C
006834	MI	Lee 16-1S-5W A
006835	MI	Lee 16-1S-5W B
006836	MI	Lee 20-1S-5W
006837	MI	Lee 22-1S-5W
006838	MI	Lee 23-1S-5W B
006839	MI	Lee 24-1S-5W
006840	MI	Lee 24-1S-5W A
006841	MI	Lee 24-1S-5W B
006842	KS	Lorraine South
006843	TX	Los Rubios
006844	MI	Manistee 12-22N-16W A
006845	MI	Maple Grove 01-23N-14W A
006846	MS	Oak Ridge
006847	TX	Marian
006848	TX	Maurbro SE
006849	MI	Mayfield 08-25N-11W
006850	MI	Mayfield 33-25N-11W B
006851	KS	McCall East
006852	KS	Minneola South
006853	KS	Ninemire NE
006855	KS	Norwood NW
006856	MI	Onondaga 19-1N-2W
006857	KS	P F O
006858	KS	Palacky South
006859	KS	Palmer North
006860	OK	Alamo SE
006861	MI	Paradise 03-25N-10W A
006862	TX	Peckinpaugh
006863	TX	Pryor Ranch NW
006864	TX	Pinal Dome Central
006865	TX	Purple
006866	TX	Reuter
006867	KS	Riga West
006868	TX	Right Choice
006869	TX	Rosborough Spring East
006870	TX	Rudman West
006871	KS	Schoenchen (Old)
006872	TX	Seadrift North
006873	KS	Shay West
006874	TX	Southern Alliance
006875	KS	Tay South
006876	KS	Teubner
006877	KS	Tregsun
006878	TX	Turtle Point
006879	MI	Union 03-26N-9W A
006880	MI	Union 04-26N-9W
006881	MI	Union 12-26N-9W A
006882	MI	Union 29-26N-9W A
006883	MI	Victory 05-19N-17W A
006884	KS	W-L SE
006885	MI	Wexford 17-24N-12W
006886	MI	White Oak 04-2N-2E
006887	MI	White Oak 11-2N-2E
006888	MI	White Oak 15-2N-2E A
006889	TX	Los Indios East
006890	TX	A B Allen
006891	OK	Alamo South
006891	TX	Alamo South
006892	TX	Alayan Bayou
006893	TX	Apollo East
006894	OK	Alamo SW
006895	IL	Belle Rive SW
006896	IL	Blackland South
006897	IL	Buckhorn East
006898	TX	BW
006899	TX	Chalky Mountain
006900	TX	Clinta
006901	TX	Cobra
006902	IL	Cooperstown West
006903	TX	Corpening
006904	TX	Curry & Thornton
006905	IL	Dahlgren South
006906	TX	Daphne
006907	IL	Divernon
006908	TX	Dixieland SW
006909	TX	Frijole
006910	TX	GG
006911	IL	Griggsville
006912	TX	H E C
006913	TX	H R S
006914	IL	Half Moon East
006915	TX	Herod
006916	IL	Herrick South
006917	TX	Kelsay
006918	TX	Kennard-Moore
006919	TX	Koop Bend North
006920	IL	Lawler
006920	TX	Lawler
006921	TX	Leland
006922	OK	Alamo West
006923	TX	Lindsey SE
006924	TX	Lowrance Ranch
006926	TX	Michael Dean
006927	TX	Mid-Mar East
006928	TX	Mykawa East
006929	TX	Na
006930	TX	Phelan East
006931	TX	R D Price
006932	TX	Rayco
006933	IL	Rushville South
006934	IL	Sims South
006935	IL	Stolletown
006936	TX	Sweetwater Lake
006937	TX	Taylors Bayou
006938	TX	Torch East
006939	IL	Wayne City
006940	TX	Wesatche West
006941	TX	WM
006942	TX	Ya
006943	TX	Bee Bee
006944	KS	Bloomer East (New)
006945	KS	Brand
006946	KS	Breford
006947	KS	Breford South
006948	TX	Brettchance
006949	KS	Canada
006950	TX	Carpus
006951	KS	Chesney SW
006952	KS	Combs East
006953	TX	Alamosa
006954	KS	Drach NW
006955	KS	Drach South
006956	TX	Estill
006957	TX	Flint East
006958	TX	Francis-Cherryhomes
006959	TX	G Fraser 111
006960	TX	Golondrino Creek
006961	KS	Green Elm East
006962	TX	H P C
006963	KS	Habiger
006964	KS	Hallet North
006966	TX	Hillary
006967	KS	Holyrood
006968	TX	Hoot
006969	TX	Jimax
006970	KS	Johan NE
006971	KS	Jorn West
006972	KS	Leighton North
006973	KS	McDonald NW

Field Code	State	Field Name
006974	KS	McLouth West
006975	TX	Mineral SW
006976	TX	Muy Solo
006977	TX	Panther Reef East
006979	TX	Raman
006980	TX	Red-Tex
006981	KS	Schuette East
006982	TX	T C B
006983	KS	Tauy Creek
006984	TX	Alamosa East
006985	KS	Triangle South
006986	KS	Westlink
006987	TX	Yonder
006988	TX	Seabreeze North
006990	TX	A W P
006991	CO	Acrobat
006992	KS	Agmar
006993	TX	Airstrip East
006994	TX	Alabama Ferry
006995	KS	Alford East
006996	KS	Alford NE
006997	CO	Alkali Lake
006998	TX	Allar-Buzz
006999	TX	Annabel
007000	TX	Annie B
007001	TX	Awalt
007002	TX	Ballinger SW
007003	TX	Barfield
007004	TX	Bear Cat
007005	KS	Beauchamp North
007006	TX	Beavely Wilson
007007	TX	Beloate
007008	NM	Berry North
007008	TX	Berry North
007009	TX	Berry West
007010	TX	Berrypatch
007011	TX	Black Box
007012	TX	Blalock
007013	TX	Blalock Lake SE
007014	TX	Block 31 West
007015	TX	Alamosa SE
007016	TX	Blum
007017	TX	Bo-Jo
007018	TX	Bob Williams
007019	TX	Books
007020	IN	Boonville South
007021	NM	Bootleg East
007022	TX	Boots Neel
007023	TX	Brahaney NW
007024	KS	Alamota
007025	TX	Bralaw
007026	TX	Bremond South
007027	TX	Brid-King
007028	TX	Brown Sugar
007029	TX	Buffalo Spring
007030	TX	Bufton
007031	NM	Bulls Eye
007032	TX	Buttes North
007033	NM	Byers SE
007034	TX	C D Turner
007035	TX	C E
007036	CO	Calf Canyon
007037	TX	Carolyn
007038	TX	Cary-Mag West
007039	TX	Chawn
007040	NM	Chosa Draw
007041	TX	Conrack
007042	TX	Crafton North
007043	TX	Cuesta Hill
007044	TX	Dani
007045	IN	Darmstadt North
007046	TX	Alan
007047	NM	Dark Canyon West
007048	TX	Dean East
007049	TX	Dean Ranch
007050	IN	Degonia Springs
007051	TX	Deroen
007052	TX	Dimmit NE
007053	TX	Discovery
007054	TX	Dudley East
007055	TX	E S T
007056	TX	Electra West
007057	TX	Ellwood Ranch
007058	TX	Emmons Ranch
007059	AK	Endicott
007060	TX	Epperson
007061	IN	Epsom
007062	IN	Evanston South
007063	TX	F A Hogg
007064	MS	Fernwood East
007065	TX	Fort McKavitt West
007066	TX	Freestone West
007067	TX	Fritzess East
007068	NM	Gatuna Canyon
007069	TX	Gibbs Creek
007070	TX	Ginger SE
007071	TX	Goldsboro South
007072	TX	Goode Ranch
007073	MS	Greens Bayou North
007074	TX	Griffitts
007075	TX	Gro-Tex
007076	TX	Groesbeck Creek West
007077	TX	Alazan
007078	TX	Guthrie North
007079	TX	GW
007080	TX	GWP
007081	TX	H F L
007082	TX	H L S
007083	CO	Hancock Gulch
007084	KS	Hanke SE
007085	TX	Harriett NE
007086	TX	Hatchell East
007087	IN	Haubstadt East
007088	NM	Haystack South
007089	TX	HCL
007090	TX	Hedayati
007091	TX	Henrietta SW
007092	TX	Herron Bend
007093	TX	Herron City
007094	TX	Hillger
007095	TX	Hoefle Ranch
007096	MS	Hominy Ridge
007097	TX	Honcho-Maguellitos
007098	TX	Hosannah
007099	CO	Hot Dog
007100	NM	House North
007101	TX	Howards Creek North
007103	KS	Hux
007104	TX	Hymel
007105	TX	J B McCord
007106	TX	J D Slade
007107	TX	J K Ridley
007108	TX	Alazan North
007109	TX	J L Adams
007110	TX	JM North
007111	TX	Jaklaw
007112	TX	Jansa
007113	TX	Jenkins South
007114	TX	Jettie Alice
007115	NM	Johnson Draw
007116	NM	Johnson Ranch
007116	TX	Johnson Ranch
007117	TX	Jordan Ranch
007118	TX	Joyce Ann
007119	TX	Judith A
007120	KS	K-O
007121	TX	Kallenbach
007122	TX	Karo
007123	NM	King South
007124	TX	Kingsbury East
007125	TX	Knox South
007126	KS	L F J
007127	TX	L W T
007128	TX	La Jolla Ranch East
007129	KS	Ladore South
007130	TX	Lake Kickapoo West
007131	IN	Lake Mills West
007132	KS	Larrabee NW
007133	KS	Lexington NW
007134	NM	Lightcap West
007135	KS	Longanecker
007136	TX	M E I
007137	TX	Mankins South
007138	TX	Marianna
007139	TX	Alba
007140	TX	Markley South
007141	TX	Maxanne
007142	NM	McDonald West
007144	TX	McQueeny South
007145	MS	Merit South
007146	TX	Monteath
007147	IN	Mounts North
007148	KS	Mt Carmel SE
007149	TX	Mula Pasture East
007150	KS	Mule Creek NE
007151	TX	N Y Y
007152	TX	New Mag
007153	KS	Niblock NE
007154	KS	North Trail
007155	TX	O D C NE
007156	TX	Oletha East
007157	TX	Orvale
007158	MS	Owen Creek North
007159	TX	Owensville SW
007160	NM	Palma Mesa South
007161	NM	Parkway South
007162	TX	Patton North
007163	NM	Pavo Mesa
007163	TX	Pavo Mesa
007164	TX	Pecan Gap
007165	NM	Pecos Slope South
007166	TX	Pegs Hill
007167	TX	Perrin South
007168	TX	Picosa Creek
007169	NM	PJ
007170	KS	Albano
007171	TX	Pleasanton NW
007172	NM	Rabbit Flats
007173	IN	Rapture South
007174	NM	Red Hills South
007175	TX	Reo
007176	TX	Robertson-Zephyr
007177	TX	Rodriquez North
007178	TX	Rojo Caballos NW
007179	TX	Rolex
007180	TX	Rooter
007181	TX	Rosanky
007182	TX	Rose Creek North
007183	TX	Rosser
007184	TX	S S R
007185	TX	San Caja SW
007186	NM	San Ysidro
007187	TX	Sand Lake West
007188	TX	Sarah
007189	MS	Sassafras
007190	TX	Scanrock
007191	NM	Scharb SE
007192	KS	Scola
007193	TX	September
007194	TX	Seright
007195	TX	Shadow
007196	TX	Shar-Pat
007197	MS	Shieldsboro East
007198	MS	Sinai Church
007199	TX	SLB
007200	TX	Small Boy
007201	KS	Albano South
007202	NM	Sowell
007202	TX	Sowell
007203	TX	Stansberry
007204	KS	Star SW
007205	TX	Sterling North
007232	TX	Albany
007239	TX	Woods Hole
007242	TX	Adrienne
007243	TX	Allison Parks SE
007244	TX	Allyn
007246	TX	Audrey
007247	TX	Austex
007248	TX	Austin-Reiff
007249	TX	Azle South
007250	TX	Billy McKee
007251	TX	Birthday
007252	TX	Blake West
007253	TX	Booker North
007254	TX	Booker NW
007255	TX	Booth-Proctor
007256	UT	Bradford Canyon
007257	TX	Brazeel-King
007258	TX	Brook West
007259	CO	Unicorn
007260	CO	Union Reservoir
007261	CO	Vortex
007261	TX	Vortex
007262	MT	Wagontrail
007263	TX	Albany East
007264	CO	Wallbanger
007265	LA	Wardview
007266	OH	Waynesburg
007266	PA	Waynesburg
007267	LA	Wheeler Bayou
007268	CO	Whirlpool
007269	LA	Whiskey Pass
007270	CO	White Face Butte
007271	CO	Wickiup
007272	CO	Wyatt School
007273	LA	Wyches Bayou
007274	CO	Yodel North
007275	KS	Aline North
007276	NY	Allegany
007277	KS	Ambrose South
007278	KS	Angell South
007279	PA	Antram Run
007280	KS	Ashburn North
007281	PA	Ashtree
007282	PA	Bagdad
007283	KS	Beeching South
007284	PA	Bells Landing
007285	PA	Belsano
007286	WY	Bessie Bottom
007287	KS	Biddle West
007288	KS	Birdie NE
007289	PA	Black Ash
007290	KS	Boxelder
007291	PA	Branchton
007292	PA	Brier Hill
007293	PA	Brokenstraw
007294	TX	Albany-Leech
007295	KS	Broughton SE
007296	PA	Burnside
007297	KS	Bush-Denton West
007298	NY	Busti West
007299	TX	C Purkiss
007300	PA	Candor
007301	PA	Carmichaels
007302	PA	Carnot
007303	PA	Castle Shannon
007304	PA	Clarington
007305	KS	Cleve
007306	PA	Clifton
007307	KS	Cline NE
007308	NY	Clymer
007309	KS	Coats East
007310	KS	Demand South
007311	KS	Derby South
007312	KS	Dighton SW
007313	KS	Drift
007314	KS	R & M North
007315	PA	Rasselas
007316	PA	Rattigan
007317	PA	Redclyffe
007318	KS	Rell East
007319	PA	Renton
007320	KS	Reyem
007321	TX	Rich Ranch North
007322	PA	Richmond Township
007323	KS	Roemer NW
007324	KS	Rooney
007325	TX	Albany SE
007326	PA	Rough Run
007328	TX	San Diego NE
007329	PA	Say
007330	PA	Shanksville
007331	PA	Shannon Run
007332	KS	Shay East
007333	PA	Sherrett
007334	TX	Shirley Carol
007335	KS	Singley East
007336	KS	Singley South
007337	PA	Slate Lick
007338	TX	SMD
007339	PA	Smeltzer
007340	PA	Smicksburg
007341	TX	Soc
007342	TX	Steamboat Pass SE
007343	PA	Stewart Run
007344	KS	Swordfish
007345	TX	T C I West
007346	PA	Teets
007347	PA	Texas West
007348	PA	Timblin
007349	IL	Time
007349	PA	Time
007350	PA	Tionesta
007351	KS	Tucker SE
007352	PA	Valencia
007353	PA	Vandergrift
007354	NY	Versailles
007355	TX	W G C
007356	KY	Albany South
007356	TX	Albany South
007357	TX	W W
007358	PA	Walkchalk
007359	PA	Waltersburg
007360	KS	Walz West
007361	NY	Watts Flats
007363	KS	Weisner East
007364	KS	Weisner NE
007365	TX	Westico
007366	PA	Whippoorwill
007367	ND	White Ash
007367	PA	White Ash
007368	PA	Whitesburg
007369	TX	Wilde Lake
007370	PA	Willet
007371	KS	Willowdale East
007372	TX	Windmill Creek
007373	PA	Winfield West
007374	KS	Winget North
007375	NY	Wirt
007376	PA	Woodruff
007377	PA	Yatesboro
007378	KS	Zeman East
007379	KS	Zeman North
007380	PA	Hilldale
007381	PA	Hoovers Run
007382	KS	Hummel South
007383	NY	Jamison
007383	TX	Jamison
007384	PA	Johnetta
007385	PA	Kenneth
007386	PA	Keown
007387	TX	Albaugh
007388	PA	Kintersburg
007389	KS	Knoche West
007390	KS	Kune North
007391	KS	Kune South
007392	KS	Lago
007392	TX	Lago
007393	KS	Lane Lake
007394	KS	Lane Lake South
007395	KS	Lazy OK South
007396	PA	Leboeuf
007397	PA	Leechburg
007398	KS	Lesage North
007399	PA	Libby Run
007400	PA	Limestone Run
007401	PA	Little Mudlick
007402	KS	Locker NW
007403	PA	Loleta
007404	TX	Lost Horizons
007405	KS	Magie
007406	PA	Mahoning Furnace
007407	KS	Mango
007408	PA	Markton
007409	PA	Mars
007410	PA	Masontown
007411	KS	McCall NE
007412	PA	McCrea Furnace
007413	PA	McKeesport
007414	PA	McNees
007415	PA	McVille
007416	KS	McWhirter
007417	PA	Meadville
007418	TX	Albaugh-Cole
007419	KS	Mellard East
007420	TX	Michelle Kay
007421	KS	Middle Creek NE
007422	PA	Mill Run
007423	PA	Mill Village
007424	TX	Monterey Lake
007425	KS	Moody NE
007426	AL	Moscow
007426	KS	Moscow
007427	TX	Mound Lake East
007428	NY	Mud Lake West
007429	KS	Nancy SE
007430	PA	Nebraska
007431	KS	Nelson North
007432	NY	New Oregon
007433	AL	Newtonville
007434	PA	Nine Mile Run
007435	KS	Nollette SE
007436	PA	North Point
007437	KS	Oak Mills North
007438	TX	Old Buzzard
007439	KS	Owen NE
007440	PA	Panic
007441	KS	Pendennis North
007442	KS	Pendennis West
007443	PA	Perryopolis
007444	NY	Peruville
007445	WY	Pistol
007446	PA	Plumville
007448	NM	Poker Lake South
007449	TX	Albercas
007450	PA	Point Marion
007451	NY	Point Peter

Field Code	State	Field Name
007453	TX	Pryor West
007454	PA	Purchase Line
007455	TX	Anna Barre West
007456	TX	Blas Uribe East
007457	AL	Bluegut Creek
007458	TX	Bonnie
007459	TX	Bridges East
007460	IN	Brookville
007460	PA	Brookville
007461	AL	Cedar Cove
007462	PA	Clough
007463	PA	Clugston
007464	PA	Cochran Mills
007465	PA	Cookport
007466	PA	Cork
007467	PA	Cowanshannock
007468	PA	Creekside
007469	TX	Crescent Moon
007470	PA	Cush Cushion
007471	AL	Cypress Point
007472	AL	Deerlick Creek
007473	TX	Delhi NW
007474	TX	Dodd
007475	PA	Drumlin
007476	PA	Eaton Corners
007477	TX	Elbert North
007479	AL	Appleton
007479	KS	Appleton
007480	TX	Albercas NE
007481	KS	Baptist South
007482	KS	Beauchamp NW
007483	KS	Broadway North
007484	KS	Chil
007485	PA	Elders Ridge
007486	KS	Englebert
007487	KS	Fager
007488	KS	Gadelman
007489	KS	Georgia Spur SE
007490	KS	Konda North
007491	KS	Konecny
007492	KS	Lahman
007493	KS	Liebenthal South
007494	KS	Logan East
007495	KS	More
007496	KS	Ness-T
007497	KS	Plum Grove NW
007498	KS	Plum Grove South
007499	KS	Rose Valley South
007500	KS	Sawyer NW
007501	KS	Schermerhorn
007502	KS	Sessin NW
007503	KS	Sherfick South
007504	KS	Solomon NE (Old)
007505	KS	St John North (New)
007506	KS	Sublette
007508	KS	Zenith-Peace Creek South
007509	KS	Zerger SW
007510	KS	Zimm SE
007511	TX	Albercas North
007512	TX	G K
007513	OK	Ringling West
007514	OK	Shawnee Townsite
007515	OK	Victory SE
007516	OK	Wesley East
007517	MS	Bolton South
007518	TN	Winnona
007519	LA	Turn Point
007520	TX	Naconiche Creek West
007521	TX	Sherman Offshore SW
007522	KS	Acres
007523	KS	Acres South
007524	KS	Acres West
007525	KS	Albin South
007526	KS	Ambrose East
007527	KS	Andreson South
007528	KS	Augusta East
007529	KS	Barrows
007530	KS	Bartholomew NE
007531	KS	Bartholomew North
007532	LA	Bay Hooppole
007533	LA	Bayou Lours
007534	KS	Bea Wolf
007535	KS	Bett
007536	MS	Beverly North
007537	KS	Big Timber SW
007538	TX	Billy-Bob
007539	KS	Binder
007540	KS	Blazier NE
007541	KS	Bluff Fork
007542	TX	Albercas West
007543	MI	Boardman 04-26N-8W
007544	KS	Bomber Range East
007545	KS	Bookstore
007546	KS	Boxberger NE
007547	MS	Briars
007548	MS	Brookside
007549	TX	Bruni NE
007550	MS	Buffalo River
007551	KS	Burden Townsite West
007552	TX	Cambridge South
007553	KS	Casement East
007554	KS	Castle Rock North
007555	KS	Cedarvale NW
007556	KS	Cedarvale South (New)
007557	MI	Charlton 11-31N-1W
007558	MI	Charlton 13-30N-1W
007559	MI	Charlton 33-31N-1W
007560	LA	Chegby East
007561	TX	Clear Fork-Lajet
007562	MI	Cleon 13-24N-13W
007563	MI	Cold Springs 22-28N-6W
007564	MI	Colfax 25-25N-13W
007565	MI	Colfax 36-25N-13W
007566	TX	Conception East
007568	MI	Convis 30-1S-6W
007569	LA	Cow Slough
007570	KS	De Malorie-Sowder NE
007571	LA	Deep Saline
007572	MS	Delta Lake
007573	KS	Albert
007574	KS	Dickman East
007575	KS	Dickman South
007576	KS	Dirreen
007577	KS	Disneyland
007578	KS	Doll
007579	KS	Donald North
007580	OK	E-B Ranch SE
007581	TX	Effie Dell
007582	KS	Einsel NW
007583	KS	Fancy East
007584	TX	Farmer East
007585	KS	Flavius South
007586	MI	Frederic 20-28N-4W
007587	KS	Fredonia South
007588	AK	Albert Kaloa
007589	TX	Frolic
007590	KS	Gasaway SE
007591	KS	Glaran
007592	KS	Glick North
007593	KS	Goldie South
007594	TX	Grow-Tex
007595	LA	Haynesville South
007596	KS	Hays Townsite
007597	KS	Heinen
007598	TX	Heluma SE
007599	TX	Hickman Haven
007600	KS	Hirt
007601	KS	Horace SW
007602	AL	Huxford
007603	KS	Iuka-Carmi South
007604	KS	Albert West
007604	TX	Albert West
007605	KS	J M G
007606	KS	Jennison North
007607	TX	Jobyrd East
007608	TX	Jul-Vern
007609	TX	Kal-Bre
007610	TX	Katlaco
007611	TX	KDC
007612	OK	Kremlin NW
007613	KS	Larrabee SW
007614	KS	Leniton SE
007615	KS	Lorton NE
007616	KS	Lundgren East
007617	KS	M I H
007618	KS	Mabel L NW
007619	MI	Maple Grove 05-23N-14W
007620	MI	Maple Grove 17-23N-14W A
007621	MI	Marilla 06-23N-13W
007622	TX	Maryetta West
007623	MS	Maxwell Branch
007624	KS	McGuire-Goemann NW
007625	KS	McGuire-Goemann South
007626	KS	Mellecker North
007627	KS	Miner West
007628	TX	Miori
007629	TX	MLJ
007630	KS	Moerer
007631	KS	Morland
007632	TX	Moylan
007633	KS	Munjor NW
007634	KS	NK SE
007635	TX	Albertson
007636	KS	Nauman
007637	TX	Neches River
007638	KS	Nichols NE
007639	KS	Ninemire
007640	TX	O D C North
007641	TX	Old Ocean NE
007642	TX	Old Ocean North
007643	KS	Ordway West
007644	KS	Otto East
007644	NY	Otto East
007645	KS	Oxhide East
007646	MI	Paradise 19-26N-10W A
007647	MI	Paradise 24-26N-10W
007649	CA	Point Pedernales
007650	KS	Possum Hollow
007651	KS	Powerline
007652	TX	Rachel-H
007653	KS	Reece SW
007654	KS	Riverview West
007655	KS	Rockhold
007656	OK	Rocky SE
007657	KS	Roemer South
007658	KS	Rothfelder SW
007659	KS	Salt Marsh SE
007660	KS	Schwein
007661	KS	Sequoyah South
007662	KS	Severy South
007663	KS	Shaw Farms
007664	KS	Shay NE
007665	KS	Shay NW
007666	KS	Albin
007666	NE	Albin
007667	KS	Smoke Hill NE
007668	KS	Soldier West
007669	TX	Sooner 1
007670	KS	Splitter West
007671	KS	Springbird
007672	TX	Stubblefield
007673	KS	Swayze
007674	KS	Tabing West
007675	KS	Taloga-Riley
007676	TX	Taylor-Wilson
007677	TX	Tex-Hamon North
007678	OK	Texanna
007679	KS	Thome
007680	KS	Todd SE
007681	TX	Perrin North AFB
007682	AL	Coal Fire Creek
007683	TX	V-R
007684	TX	Block 564-L
007686	TX	Mstg Isl Blk 881-L
007687	AL	Lower Mobile Bay-Mary Ann
007688	PA	Kantz Corners
007689	KS	Abbyville NE
007690	TX	Adler
007692	KS	Alamota NW
007693	TX	Allen Ranch
007694	KS	Amerson
007695	TX	Angelina North
007696	KS	Angell SE
007697	NE	Albin North
007698	TX	Ann Mag SE
007699	KS	Apple Valley
007700	KS	Appleton NW
007701	KS	Archer West
007702	MI	Armada 07-5N-13E
007703	MI	Ashland Sec 8
007704	KS	Atherton South
007705	KS	Atyeo
007706	MI	Avon 01-3N-11E
007707	KS	Bachman SW
007708	MI	Bagley 21-30N-3W A
007709	KS	Balta
007710	NM	Albino
007711	KS	Balta North
007712	MI	Barton Sec 33
007713	MI	Bear Lake 25-23N-15W A
007714	MI	Bear Lake 28-23N-15W
007715	MI	Beaver Sec 31
007716	KS	Bell NW
007717	TX	Belzner
007718	MI	Benona 22-14N-18W
007719	KS	Bergling
007720	KS	Bermos
007721	OK	Berwyn SW
007722	MI	Big Prairie Sec 33
007723	MI	Birch Run Sec 26
007724	MI	Bismarck 12-34N-4E
007725	MI	Bismarck 14-34N-4E
007726	MI	Bismarck 34-34N-4E
007727	MI	Blair 21-26N-11W A
007728	AR	Albion
007728	KS	Albion
007728	MI	Albion
007728	OH	Albion
007729	MI	Blair 29-26N-11W
007730	MI	Blair 34-26N-11W A
007731	MI	Blair 34-26N-11W B
007732	KS	Bloomer SE
007733	MI	Bloomer Sec 18
007734	MI	Blue Lake Sec 5
007735	MI	Blue Lake 05-28N-5W A
007736	MI	Blue Lake 12-28N-5W A
007737	MI	Blue Lake 17-28N-5W A
007738	MI	Blue Lake 19-28N-5W B
007739	MI	Blue Lake 28-28N-5W A
007740	MI	Boardman 04-26N-8W A
007741	MI	Boardman 04-26N-8W B
007742	MI	Boardman 05-26N-8W A
007743	KS	Bortz
007744	KS	Bradbridge SE
007745	TX	Branch East
007746	KS	Briney SW
007747	MI	Brookfield 02-1N-4W
007748	KS	Brownell North
007749	KS	Brumley NE
007750	KS	Brumm East
007751	MI	Calvin Sec 28
007752	MI	Calvin Sec 29
007753	KS	Carrol J
007754	KS	Carver-Robbins East
007755	MI	Casco Sec 7
007756	MI	Case 01-33N-3E
007757	MI	Case 03-33N-3E
007758	OK	Castaneda NW
007759	IL	Albion Central
007760	MI	Cedar Creek Sec 23
007761	TX	Cedar Point South
007762	KS	Cedarvale SW
007763	TX	Chaney-Yocham
007764	MI	Charlton 10-31N-1W
007765	MI	Charlton 11-31N-1W A
007766	MI	Cherry Grove Sec 13
007767	MI	Chesaning
007768	MI	Chesaning Sec 24
007769	MI	Chester 22-29N-2W
007770	KY	Chestnut
007770	TX	Chestnut
007771	MI	China East Sec 13
007772	MI	Chippewa Sec 10
007773	KS	Churchill South
007774	MI	Clarence 19-1S-4W A
007775	MI	Clarence 19-1S-4W B
007776	MI	Clarence 27-1S-4W
007777	MI	Clarence 27-1S-4W A
007778	MI	Clarence 33-1S-4W
007779	MI	Clarence 34-1S-4W
007780	MI	Clarence 35-1S-4W
007781	KS	Clarksburg SE
007782	MI	Claybanks 11-13N-18W
007783	KS	Clearwater NE
007784	MI	Cold Springs 01-28N-6W A
007785	MI	Cold Springs 20-28N-6W A
007786	MI	Cold Springs 21-28N-6W A
007787	MI	Cold Springs 22-28N-6W A
007788	MI	Cold Springs 33-28N-6W
007789	MI	Cold Springs 35-28N-6W
007790	IL	Albion Consol
007791	TX	Coldwater Ranch
007792	TX	Coletto Creek East
007794	MI	Columbus Sec 2
007795	MI	Columbus Sec 20
007796	MI	Columbus Sec 23
007797	MI	Columbus Sec 3
007798	MI	Columbus Sec 32
007799	MI	Convis 08-1S-6W
007800	MI	Convis 08-1S-6W A
007801	MI	Convis 09-1S-6W
007802	MI	Convis 16-1S-6W
007803	MI	Convis 16-1S-6W A
007804	MI	Convis 18-1S-6W
007805	MI	Convis 19-1S-6W
007806	KS	Cook SE
007807	KS	Cresson East
007808	TX	Cross Tie West
007810	TX	Dallardsville
007811	TX	D C L
007812	TX	Delasa
007813	TX	Delhi NE
007814	KS	Demand NW
007815	KS	Deutscher
007816	TX	Dewville
007817	KS	Dickey SW
007818	KS	Diebolt West
007819	KS	Dirks NE
007820	TX	Easter Heirs
007821	IL	Albion East
007822	TX	Easter-Belle
007823	KS	Elaine SE
007824	TX	Falcon Creek
007826	TX	Fennell-Wick
007827	TX	F L
007828	UT	Brundage Canyon
007829	TX	Buler East
007830	TX	Bultman
007831	UT	Bushy
007832	TX	Bussard
007833	UT	Buzzard Bench
007834	TX	C E D
007835	TX	C R Hyatt
007836	TX	Calk
007837	TX	Carol West
007839	TX	Carr Ranch
007840	TX	Cats Creek
007841	TX	Catthe
007842	TX	Chalker
007843	TX	Charlies
007844	TX	Charlotte Day
007845	TX	Christi-V
007846	UT	Clay Hill
007847	TX	Clyde Houston
007848	NY	Colden East
007849	UT	Cottonwood Ridge
007850	TX	Cruz Creek
007851	TX	D R S SE
007852	KS	Albion North
007853	TX	Day-Harding
007854	UT	Dead Man Canyon
007855	TX	Deann
007856	TX	Delay
007857	TX	Dennis West
007858	TX	Double Trouble
007859	TX	Durango
007860	WY	Dutch Reservoir
007861	TX	E J M
007862	TX	Eastland West
007863	KY	Echo North
007863	TX	Echo North
007864	UT	Eight Mile Flat North
007865	TX	Eternal
007866	NY	Falls West
007866	OK	Falls West
007867	TX	Feemster
007868	TX	Frog
007869	TX	Gardenhire
007870	TX	George Barnett
007871	TX	Gibson Creek
007872	TX	Glenda Sue South
007873	TX	Gordon SE
007874	TX	Grief
007875	TX	Gumbiner
007876	TX	H T S
007877	TX	Hamday
007878	TX	Har-Day
007879	TX	Harris-Pauley
007880	TX	Hawk Eye
007881	TX	Hesher
007882	TX	High Hopes
007883	IL	Albion NW
007884	TX	Hogtown West
007885	TX	Hooray
007886	TX	Hopehill
007887	TX	Hryhor
007888	TX	J L H
007889	TX	J T Ranch
007890	TX	Jake
007891	TX	Jaytee
007892	TX	Jensoon
007893	TX	Jones Snyder
007894	TX	Jopa
007895	TX	K W B
007896	TX	Kathie
007897	TX	Kelton West
007898	TX	Kothmann Ranch
007899	TX	Kristy

Field Code	State	Field Name
007900	TX	Lake Coleman NW
007901	TX	Lake Novice
007902	TX	Laketon North
007903	TX	Lambert 4
007904	TX	Leeper Creek
007905	TX	Lesly South
007906	TX	Lightsey
007907	UT	Lion Mesa
007908	TX	Lita
007909	TX	Live Oak Draw North
007910	TX	Lori Brooke
007911	TX	Lowake
007912	TX	Loyce
007913	TX	Lusby
007914	MI	Albion-Pulaski-Scipio-Trnd
007915	TX	M E B
007916	TX	Magers
007917	TX	Magic Valley
007918	UT	Mancos Flat
007919	TX	Marsha Kay
007920	TX	Maryneal East
007921	TX	Matt-Pat
007922	TX	Mattie Belle
007924	TX	Meg
007925	TX	Melanie A
007926	TX	Mendota Gulch
007927	TX	Miami North
007928	TX	Micar
007930	TX	Moro South
007931	UT	Myton Bench South
007932	TX	Nellie K
007933	TX	Nickelodeon
007934	TX	Nowak
007935	TX	Nugent NW
007936	TX	Ohlhausen
007937	TX	Outlaw-Bragg
007938	TX	P I C
007939	TX	Parrott South
007940	TX	Peggy H
007941	TX	Perseus
007942	TX	Petrofund
007943	TX	Piccard
007944	TX	Prematurely
007945	MI	Albion TWP
007946	TX	Probst-Anson
007947	TX	Pywacket
007948	TX	R E G SW
007949	TX	Red Appaloosa
007950	TX	Reynolds Creek
007951	TX	Reynolds P
007952	TX	Riebe
007953	TX	Roberts South
007954	TX	Rock Perm
007955	TX	Rockwell East
007956	TX	Saturday East
007957	TX	Scroggs
007958	TX	Sedwick North
007959	TX	Sellers
007960	TX	Shar-Lyn
007962	TX	Shena
007963	TX	Sluder North
007964	TX	Smelley
007965	TX	Spearman NE
007966	TX	Square
007967	TX	Sundown-Lucas P
007968	TX	Surprize
007969	IN	Survant
007970	TX	Sweet Silver
007971	TX	Syndicate South
007972	TX	T D
007973	TX	T E C
007974	TX	T U G
007975	CO	Tabletop
007976	IL	Albion West
007977	TX	Taff
007978	TX	Tahoka North
007979	TX	Tamco
007980	TX	Tankersley SW
007981	NM	Tanneyhill South
007982	TX	Texas North
007983	TX	Theiss
007984	TX	Three Way
007985	TX	Thundercloud
007986	TX	Tippett SW
007987	TX	Tira East
007988	TX	Tolbert East
007989	TX	Tomerlin NW
007990	TX	Tornado Alley
007991	TX	Truce West
007992	TX	Two Fingers East
007993	TX	Tyler Ranch
007994	UT	Ucolo
007995	TX	Urschel Estate
007996	TX	Urschel Ranch
007997	KS	Ursula SE
007998	TX	V P
007999	NM	Vacuum West
008000	TX	Vancana
008001	TX	Veribest SE
008002	TX	W D H
008003	TX	W J S
008004	IN	Wadesville North
008005	NY	Wales South
008006	TX	Wallope Creek NE
008007	TX	Albrecht
008008	TX	Wassel
008009	TX	Weststar
008010	TX	WFM
008011	NM	White Ranch East
008012	TX	White-Ingham
008013	TX	Wiginton
008014	KS	Wilgreen
008015	TX	Will O North
008016	TX	Willa
008017	TX	Willena
008018	TX	Wilma North
008019	TX	Winkenwerder
008020	TN	Wirmingham
008021	KS	Wunder SW
008022	TX	Yoakum Center
008024	TX	A E Davis
008025	TX	Ada Call East
008026	TX	Alazan South
008027	TX	Alazan West
008028	WY	Antelope Springs
008030	KS	Arkalon NE
008032	LA	Back Ridge South
008033	LA	Bancker
008034	TX	Barrera
008035	TX	Barrow Ranch
008036	KS	Barten
008037	TX	Batson West
008038	TX	Albrecht South
008039	KS	Baxter East
008040	LA	Bay Batiste
008041	LA	Bayou Cocodrie SE
008042	ND	Bears Tail
008043	LA	Beaucoup Creek SE
008044	WY	Beaver Draw
008045	WY	Beaver Hole
008046	TX	Bedias South
008047	KS	Bedrock
008048	AR	Beech Creek West
008049	CA	Beta NW
008050	KS	Betz East
008051	TX	Beverly May
008052	TX	Big -A- Taylor
008053	TX	Bishop NE
008054	LA	Bivens NW
008055	CO	Bluebird
008055	WY	Bluebird
008056	AR	Boggy Bottoms
008057	KS	Boles
008058	PA	Bolivar West
008059	TX	Borregos North
008060	TX	Borregos SW
008061	WY	Boulder Dome
008062	LA	Brick Yard Lake
008063	TX	Buna East
008064	TX	Burgentine Lake North
008065	TX	Cadena West
008066	TX	Calandria West
008067	TX	Cameron South
008068	TX	Canelo East
008069	TX	Albrecht West
008070	TX	Canelo South
008071	TX	Capricorn
008073	TX	Carrie Jo
008074	PA	Carter Hill
008075	TX	Carter Thomas
008076	WY	CCC Road
008077	KS	Cedar View SW
008078	TX	Centennial West
008079	TX	Chapel Hill North
008080	TX	Chapman-Slover
008082	PA	Cherry Run
008083	WY	Chivington South
008084	TX	Choate West
008085	TX	CL Logan
008086	TX	Clay West SW
008087	TX	Clear North
008088	KS	Click East
008089	PA	Cochranton
008090	TX	Colletoville Creek
008091	PA	Commodore
008092	TX	Copano-Hamill
008093	WY	Corley
008094	TX	Cornerstone NE
008095	TX	Cotton Hartman
008096	TX	Cotton Patch
008097	TX	Cove North
008098	TX	Crecy
008099	ND	Dance Creek
008100	KS	Albright
008101	TX	Davsun
008102	WY	Deer Fly
008103	WY	Demott Draw
008104	TX	Deron
008105	TX	Devils Pocket West
008106	PA	Diehltown
008108	TX	Dix Ranch
008109	TX	Dolly West
008110	TX	Double Lake
008111	TX	Doughty West
008112	TX	Drews Landing
008113	WY	Dripping Rock
008114	WY	Dry Gulch South
008115	TX	Dunbar West
008116	TX	Duncan Slough SW
008117	PA	East Fork-Wharton
008119	PA	Edinboro
008120	PA	Edinboro North
008121	KS	Einsel East
008122	TX	El Grullo East
008124	TX	Elliott East
008125	TX	Elpar SE
008126	TX	Esterlina
008127	TX	Fedor South
008128	TX	Fifteen Mile Creek
008129	WY	Finn-Shurley
008130	KS	Finnup NW
008131	KS	Albright North
008132	TX	Fishers Reef NW
008133	LA	Float Bayou North
008134	TX	Fort Trinidad SE
008135	KS	Frasier North
008136	TX	Friar Ranch South
008137	TX	Fuqua
008138	TX	Gaston
008139	TX	George Buck
008140	TX	Ginny South
008141	PA	Glen Hope
008142	WY	Glo
008143	ND	Gold
008144	TX	Goose Island West
008145	ND	Gooseneck
008145	TX	Gooseneck
008146	KS	Goracke
008147	KS	Goracke NW
008148	KS	Gove West
008149	TX	Grand Old Oplin
008150	PA	Grugan
008151	WY	Hanaway Draw
008152	TX	Harleton NE
008153	WY	Hartzog Draw East
008154	KS	Hauser
008155	KS	Haviland NE
008156	WY	Hawk Springs
008157	ND	Hayland
008158	TX	Hensarling
008159	TX	Glen Thomas
008160	LA	Hibbs Lake
008162	KS	Albright North (New)
008163	KS	Highway NE
008164	TX	Hillje West
008165	TX	Hog Pasture
008166	WY	Hogsback South
008167	PA	Hyner
008168	PA	Irish Settlement
008169	KY	Irvine
008169	WY	Irvine
008170	TX	Hutchinson NE
008171	WY	James Creek
008172	KS	Jasper SW
008173	TX	Jeffress NE
008174	LA	Joseph Branch
008175	TX	Josephine C
008176	TX	Katie Welder North
008177	TX	Kelsey Deep NE
008178	TX	Kelsey Deep NW
008179	TX	Kelsey Deep SW
008180	TX	Kelsey Deep West
008181	TX	Kendleton SE
008182	LA	Kent Bayou North
008183	TX	Kight
008184	PA	Kimmel
008185	LA	King Hill
008186	PA	Kings Bridge
008187	TX	Kings Kid
008188	WY	Kinney Rim
008189	ND	Knutson
008190	KS	Krank
008191	PA	Krayn
008192	KS	L S East
008193	TX	Alco
008194	TX	La Mujer
008195	WY	Lak Ranch
008196	KS	Laramie
008197	TX	Las Animas-Lefevre North
008199	TX	Leedy
008200	TX	Leggett Jones
008201	TX	Leigh NW
008202	KS	Leonhardt East
008203	TX	Leverte SE
008204	TX	Leverte Switch
008205	KS	Lichtsinn
008206	TX	Limes South
008207	TX	Linke SW
008208	PA	Linn Run
008209	AR	Little Church
008210	LA	Lobdell East
008211	TX	Lockhart East
008212	TX	Long Mott SE
008213	TX	Long Mott West
008214	TX	Long Station
008215	TX	Los Fresnos
008216	TX	Los Reyes
008217	TX	Lucky Numbers
008218	PA	Luzerne West
008219	WY	M-D North
008220	WY	Mader Draw
008221	LA	Manchester East
008222	TX	Manuel
008223	TX	Manziel West
008224	TX	Alco-Mag
008225	TX	Maple Leaf
008226	TX	Maple Slough
008227	WY	Marnie
008228	PA	Marvindale
008229	TX	Mauricio
008230	TX	McAlpin
008231	KS	McBroom
008231	LA	McBroom
008232	TX	McCoy North
008233	TX	McGee Bend
008234	TX	McMurrey SW
008235	TX	Medio Creek NE
008236	TX	Megan
008237	TX	Melinda
008238	TX	Mestena Grande West
008239	TX	Meyer
008240	TX	Milby Creek
008241	TX	Million
008242	TX	Miss Anne
008243	TX	Mixon
008244	LA	Monroe West
008245	WY	Moorcroft East
008246	WY	Mosebar
008247	ND	Musta
008248	TX	Nachlinger
008249	WY	Napier Road
008250	PA	Neshannock Creek
008251	TX	Neuhaus-Sherrin
008252	PA	New Hamburg
008253	PA	New Ireland
008254	LA	New Quarters West
008255	TX	Alco-Mag West
008256	PA	New Sheffield
008257	ND	Niobe
008258	TX	NN
008260	ND	North Creek
008260	TN	North Creek
008261	ND	Northgate
008262	TX	O W Mayfield
008263	TX	Odem West
008264	PA	Oswayo
008265	TX	Overton South
008266	PA	Papenfuse
008267	PA	Parsonsville
008268	TX	Paul Nelson West
008269	KS	Peach North
008270	TX	Pecan Grove SW
008271	TX	Penitas Creek
008272	TX	Perdido South
008273	CA	Pescado
008274	TX	Petranol
008275	TX	Pexco Double Bayou
008276	KS	Pike NE
008277	PA	Pine Run
008278	TX	Pinehill
008279	TX	Pineland
008280	WY	Pinnacle Divide
008281	TX	Pita NE
008282	TX	Pleasant Bayou
008283	TX	Pone SE
008284	TX	Portilla SE
008285	PA	Pot Ridge
008286	TX	Alco South
008287	TX	Prairie Lake NE
008288	TX	Randado Ranch
008289	TX	Ray Point West
008290	PA	Red Ridge
008291	ND	Red Wing South
008292	PA	Reeds Corners
008293	TX	Retama West
008294	TX	Reyes
008295	TX	Reynard
008296	PA	Rillton
008297	LA	Ringgold West
008298	KS	Rinker East
008299	WY	Rock Corral
008300	PA	Rocky Run
008301	TX	Roma NE
008302	TX	Rosson
008303	ND	Roth North
008304	TX	Round Point South
008305	PA	Runville
008306	TX	Sabine West
008307	CA	Sacate
008308	TX	Sally Withers North
008309	TX	Sarita NW
008310	TX	Sarita SE
008311	TX	Sarita SW
008312	LA	Saturday Island SE
008313	WY	Seedy Draw
008314	TX	Seeligson North
008315	TX	Seeligson South
008316	TX	Sejita NE
008317	KS	Alcona
008318	PA	Shenango South
008319	KS	Shields NE
008320	KS	Shiley SW
008321	TX	Showcase
008322	CA	Sockeye
008323	TX	Somerville South
008324	TX	South Harbour Island
008325	LA	Spanish Lake South
008326	KS	St Lawrence
008326	PA	St Lawrence
008326	TX	St Lawrence
008327	LA	St Martinville East
008328	TX	Stillman NE
008329	PA	Stoneboro
008330	WY	Stoner
008331	LA	Stowe Creek
008332	WY	Stratton Draw
008333	TX	Stratton SW
008334	ND	Sugar Beet
008335	TX	Sulfer Creek
008336	CO	Sundance
008336	TX	Sundance
008337	PA	Sutersville
008338	TX	Swoboda
008339	TX	Telferner NW
008340	TX	Tennessee Colony SW
008341	WY	Terry Peak
008342	KS	Thayer NE
008343	ND	Thompson Lake
008344	WY	Thorson
008345	TX	Tibaldo
008346	TX	TJN
008347	TX	Tom J
008348	MS	Alcorn
008348	OK	Alcorn
008348	TX	Alcorn
008351	TX	Tule Lake
008352	PA	Turkeytown
008353	TX	Twin Oaks

Field Code	State	Field Name
008354	KS	Union Center East
008355	WY	V-Two Draw
008356	LA	Vacherie Dome
008357	PA	Valcourt
008358	ND	Vanville
008359	KS	Vap South
008360	TX	Viboras East
008361	TX	Viboras North
008362	TX	Visa
008363	TX	Alcorn South
008364	KS	Voda South
008365	TX	Weems-Weisenburgh
008366	TX	Whitted North
008367	TX	Willow Tank West
008368	KS	Willtex SE
008370	TX	Woodsboro SE
008371	WY	Woody Creek
008372	TX	Woody-Goodwin
008373	TX	Worth Evans
008374	TX	Worthington Lake
008375	TX	Yeary NE
008376	TX	Yorktown SW
008377	TX	Yougeen West
008378	OK	Ada South
008379	KS	Alda
008380	OK	Arcadia South
008382	KS	Hanna North
008382	OK	Hanna North
008383	OK	Nash NE
008384	OK	Orr Townsite
008385	OK	Soonerville NW
008386	OK	Woodford South
008387	VA	Berwind
008388	MS	Greenfield
008388	PA	Greenfield
008389	TX	Supple Jack
008390	TX	Barron-Coral
008391	MT	Ethridge North
008392	MT	Galata
008393	MT	Kippen Area East
008394	MT	Little Creek Area
008395	MT	Loring East
008396	MT	Obriens Coulee
008397	LA	Rayburn Dome
008398	TX	Elpar East
008399	TX	Smiley SE
008400	KS	Alda South
008401	VA	Gluck
008402	VA	High Knob
008403	ND	Hurley
008403	VA	Hurley
008404	VA	Roaring Fork
008405	AL	Lubbub Creek
008406	AL	Watson Creek East
008407	TX	Chemel
008408	AL	Northside
008409	CO	Patrol North
008410	KS	Alda West
008412	MI	Cadmus
008412	MT	Cadmus
008413	MT	Lisk Creek
008415	TX	Blocker NE
008416	AL	Cedar Cove Coal Degas
008417	NM	Bootleg Ridge East
008418	TX	AAA
008419	KS	Alford West (New)
008420	TX	Alkek West
008421	TX	Alligator Creek
008422	KS	Alnic
008423	TX	Arroyo Rojo
008424	TX	A R S
008425	KS	Atlantus SW
008426	KS	Atlantus West
008427	TX	Atoll
008428	TX	Bale SE
008429	TX	Baltazar
008430	TX	Bandera Tank West
008431	TX	Bangs North
008432	TX	Barbee-Reiff
008433	KS	Batchman SW
008434	TX	Batey
008435	KS	Beauchamp SW
008436	KS	Belcher SW
008437	TX	Benedum SW
008438	KS	Bin SW
008439	KS	Binder North
008440	TX	Bittersweet 84
008441	KS	Alden
008441	NE	Alden
008441	OK	Alden
008442	TX	Black Bullitt
008443	TX	Blue Gum
008444	AL	Bluff North
008445	TX	Bonnie-Marie
008446	KS	Boys South
008447	KS	Boys West
008448	KS	Brant East
008449	KS	Brooks SW
008450	TX	BSA
008451	MT	Buffalo Lake
008452	TX	Bullocks Church South
008453	TX	Buna SE
008454	KS	Buster
008454	TX	Buster
008455	TX	C B Proctor
008456	TX	Callihan
008457	TX	Carl Worsham Catclaw
008458	TX	Carroll Springs
008459	KS	Cedar Draw
008459	TX	Cedar Draw
008460	TX	CEI
008461	TX	Charco Largo Creek
008462	TX	Choke Canyon
008463	TX	Church Creek
008464	TX	Cinco Compadres
008465	NE	Claude
008466	TX	Claude Brown
008467	TX	Clear Creek North
008468	KS	Cocinera
008469	KS	Cook East
008469	TX	Cook East
008470	OK	Cordell South
008471	TX	Cronk
008472	LA	Alden Bridge
008473	TX	Daisy Dean
008474	TX	Dalana
008475	TX	Daw-Den
008476	TX	Deadman Draw
008477	TX	Deberry
008478	AL	Deerlick Creek Coal Degas
008479	KS	Degenhart West
008480	TX	Delle
008481	TX	Diamond T
008482	TX	Diamond T SW
008483	TX	Dillon
008484	KS	Dirks North
008485	TX	Dixie Drive
008486	ND	Dollar Joe
008487	TX	Dominey
008488	ND	Dore
008489	TX	Double M
008490	KS	Dowell West
008491	TX	Dude
008492	ND	Eagle Nest
008492	NM	Eagle Nest
008493	TX	El Caballero
008494	TX	Ellen Sims
008495	TX	Elpar North
008496	TX	Elysian Fields West
008497	NE	Extol
008498	TX	Fee
008499	KS	Fleak South
008500	KS	Franklin SE
008501	TX	Gaus
008502	NE	General
008504	TX	George Bush
008505	TX	Golden West
008506	TX	Grand Partners
008507	OK	Grant-Pond Creek
008508	TX	Green Lake East
008509	TX	Gupton
008510	TX	Hadacol Corner SW
008511	KS	Hall-Gurney NE
008512	TX	Harrelson
008513	TX	Hebert
008514	TX	Hermleigh South
008516	KS	Hinzsite
008517	TX	Hitts Lake East
008518	TX	HLM
008519	KS	Hurray SW
008520	TX	J D Martin
008521	TX	Jackies Choice
008522	NY	Alden-Lancaster
008523	TX	James T
008524	KS	Jasper East
008525	KS	Jasper SE
008526	TX	JBT
008527	KS	Jennison SE
008528	TX	Jones Bay
008529	TX	Kaizer
008531	KS	Kempton South
008533	KS	Kenyon SW
008535	NE	KMA
008536	TX	Knox Ranch
008537	KS	Kober SE
008538	TX	Kubecka
008539	TX	La Fe
008540	KS	Lago North
008541	NY	Alden-Lancaster North
008542	TX	Lakewood & Fulton
008543	KS	Lakin NW
008545	KS	Lappin West
008546	KS	Larrabee South
008547	TX	Laycock
008548	TX	Laymond
008549	KS	Layork
008550	KS	Leonhardt SE
008551	KS	Lippoldt West
008552	PA	Living Waters
008553	KS	Loclela
008554	TX	Louder
008555	KS	Lundgren SE
008556	KS	Malone East
008557	CO	Mandan
008557	ND	Mandan
008558	TX	Maralo
008559	TX	Mary Beth
008560	TX	Mary-Ellen
008561	KS	McCandless NW
008562	KS	McLouth NW
008563	TX	Meagan
008564	TX	Melissa-Robin
008565	OK	Alden NE
008566	KS	Metcalf SW
008567	TX	Milmar
008568	ND	Moccasin Creek
008568	TX	Moccasin Creek
008569	TX	Modney
008570	TX	Momac
008571	ND	Moraine
008572	KS	Morehead NE
008573	TX	Morriss
008574	TX	Mossey
008575	TX	M O T
008576	ND	Mountrose
008577	TX	MP
008578	KS	Mulberry NE
008579	TX	Myrtle B
008580	TX	Nails Creek
008581	ND	Nelson Bridge
008582	KS	New Albany South
008583	TX	Neyland
008584	TX	Nichols Creek East
008585	MT	Nohly South
008586	KS	Noone SE
008587	TX	Oil Panharri
008588	KS	Owen West
008589	TX	P K Lake
008590	NE	Pad
008591	KS	Pat Creek South
008592	KS	Peach NE
008593	KS	Penny East
008594	TX	Perro Rojo
008595	AL	Peterson Coal Degas
008596	OK	Alden North
008597	ND	Pierre Creek
008598	KS	Pilot Knob NW
008599	TX	Plac
008600	TX	Prairie Lake South
008601	KS	Probasco
008602	TX	Quanah Centennial
008603	TX	Rackley
008604	TX	Red Asp
008605	TX	Red House East
008606	MT	Red Water East
008608	NE	Repose
008609	KS	Repshire
008610	TX	Richard
008611	CA	Rincon Creek
008612	TX	Riverbed
008613	TX	Roberson
008614	KS	Roemer SE
008615	TX	Romac North
008616	ND	Sakakawea
008617	TX	San Pedro
008618	TX	Sandtrap
008619	TX	Santa-Fe Bryan
008620	TX	Sean
008621	TX	Segno NE
008622	TX	Shephard Trand
008623	KS	Shimer NW
008624	KS	Shinkle SW
008625	TX	Smyer West
008626	TX	Snow NW
008627	KS	Alden NW
008628	OK	Sooner Valley NW
008629	TX	Spindletop Bayou
008630	KS	Springvale NW
008631	TX	St Lawrence NE
008632	TX	St Lawrence SE
008633	KS	Stairett East
008634	MT	Stampede North
008635	KS	Stead South
008636	KS	Stegman NE
008637	TX	Stroker
008638	KS	Sumking
008639	TX	Swan Lake North
008640	TX	T J
008641	TX	Teague NE
008642	TX	Tercera Vez
008643	TX	Theo Jireh
008644	OK	Ti North
008645	MT	Tippy Buttes
008646	TX	Tokeen
008647	TX	Toro Grande NE
008648	KS	Trekell West
008649	TX	Twoee
008650	TX	Union School
008651	KS	Unruh SE
008652	MT	Utopia Swift
008653	TX	V Deshazo
008654	TX	Venada
008655	KS	Vopeck
008656	TX	W H N
008657	KS	Wakarusa
008658	TX	Alderman
008659	MT	Wakea
008660	KS	Walkemeyer SE
008661	TX	Warren-Hensley
008662	KS	Webster View
008663	AR	Wedington
008664	TX	Whites Bayou West
008665	TX	Windy Point
008666	OK	Alderson South
008667	TX	Worth
008667	WY	Worth
008668	TX	Wright City
008669	KS	Yocemento NW
008670	KS	York SW
008671	KS	Zimm NE
008672	TX	Algoa South
008673	TX	B B S
008674	TX	Battle SW
008675	PA	Alder Run
008676	TX	BBJ
008677	TX	Big Sunday Creek
008679	TX	Born
008680	TX	Britni Ann
008681	TX	C B Long
008682	TX	Caitlin
008683	TX	Caja
008684	TX	Chapman Ranch North
008685	TX	Claude Watts
008686	TX	Corrigan West
008687	TX	David-Gail
008688	TX	Delesseline
008689	TX	Aldine
008690	CO	Desperado
008690	TX	Desperado
008691	TX	Divide SE
008692	TX	Downtain
008693	TX	Duncan South
008694	TX	Dunnavant
008695	TX	Eugene
008696	TX	Flat Top 142
008697	TX	G N K
008698	TX	Gladewater East
008699	TX	Grand Childers
008700	TX	Gun Point
008701	TX	Huppler
008702	TX	Jack Mack
008703	TX	Jean Woodham
008704	TX	Kat Man
008705	TX	Korah
008706	TX	KSI
008707	TX	Kubelka
008708	TX	Kwanruedee
008709	TX	Lar-Max
008710	TX	Larissa North
008711	TX	Lax
008712	TX	Leonardo
008713	TX	Lewisville Astin
008714	TX	Little Lacie
008715	TX	Lomax
008716	TX	Los Rubios East
008717	TX	Lucy West
008718	TX	M C Vinson
008719	TX	Mathis
008720	TX	Aldine East
008721	TX	Merkel North
008722	TX	Mesquite Creek
008723	TX	Monroe-Young
008724	NM	Humphreys Mill
008725	NM	Laguna Salado
008726	NM	McIver Ranch
008727	NM	Palma Mesa
008728	NM	Salt Draw
008729	TX	Nosivad
008730	TX	Pease River East
008731	TX	Peel-White
008732	TX	Pegs Draw
008733	TX	Pine Oak Creek North
008734	TX	Rita Ranch
008735	TX	Rochelle West
008736	TX	S A O C
008737	TX	S M S West
008738	TX	Sanchez
008739	TX	Sidco
008740	TX	Simpson-Mann
008741	TX	Smithers
008742	TN	Smithland
008742	TX	Smithland
008743	TX	Stabel
008744	TX	Tapatio
008745	TX	Total Eclipse
008746	TX	Tucker Trend
008747	TX	Unbeeelievable
008748	TX	Valero South
008749	TX	Villarreal
008750	TX	Weekly
008751	TX	Aldine NE
008753	UT	Tin Cup Mesa
008754	TX	Admiral South
008756	TX	Ballow
008757	TX	Banter
008758	TX	Bee-Son
008759	TX	Bernett West
008760	TX	Big RRR
008761	TX	Blind
008762	TX	Bob Smith
008763	TX	Bob-Fen
008764	TX	Brenham NW
008765	OK	Burlington North
008766	TX	Cedar Creek South
008767	TX	Contempo
008768	TX	Cooke Ranch
008769	TX	Denis
008770	TX	E R Bounds
008771	TX	Ed Stumberg
008772	TX	ERG
008773	TX	F B
008774	TX	G W
008775	TX	Garcitas Creek North
008776	OK	Glencoe West
008777	TX	Gray Gulch
008778	TX	Halley West
008779	TX	Hamilton NE
008780	OK	Ioland NW
008781	TX	Janie
008782	TX	Aldine South
008783	TX	Ka-Jen
008784	TX	Kate Phillips
008785	TX	Keeter Ranch
008786	OK	Little Axe North
008788	TX	Lynx-Aguilar
008789	TX	Melado Reservoir
008790	TX	Melinda B
008791	NY	Persia
008792	TX	Mynard
008793	OK	Payson South
008794	TX	Purley
008795	TX	RFS
008796	TX	Rozella
008797	TX	Sarita Shallow
008798	TX	Shoaleh
008799	TX	Solo Muerto
008800	TX	Spicer-Hocking
008801	TX	Starr Brite SW

Field Code	State	Field Name
008802	TX	V W Hutson
008803	TX	Woodfin
008804	TX	Zuma
008805	WY	Avery Draw
008806	TX	Beverly Beauchamp
008807	WY	Bishop Ranch East
008808	TX	Bruni SW
008809	WY	Bull Creek North
008810	WY	Carr Creek
008811	WY	Crawford Draw
008812	MS	Giles Cut
008813	TX	Aldine West
008814	WY	Hal
008815	WY	High Road
008816	WY	Jeffers Draw
008817	WY	Kicken Draw
008818	KY	Lily
008818	WY	Lily
008819	WY	Lone Cedar
008820	WY	Lucky Lindy
008821	WY	Malmquist
008822	WY	Mammoth Hollow
008823	WY	Maysdorf South
008824	MS	East Fork Middle
008825	MS	Mills Branch North
008826	LA	Powhatan
008827	WY	Rocky Butte
008828	TX	Sears NE
008829	WY	Snake Charmer Draw
008830	WY	T-T Road
008831	WY	Terry Draw
008832	LA	Thompson Creek
008832	WY	Thompson Creek
008833	ND	Coteau South
008834	TN	Deer Lodge North
008835	TN	Gatewood SW
008836	TN	Groce
008837	TN	Hurricane Ridge West
008838	KS	L F J East
008839	WY	Lazeart
008840	TN	Love Lady
008841	TN	Mile One
008842	MT	Nisku
008843	TN	Roslin South
008844	TX	Aldrete
008845	TN	Silver Pine
008846	TN	Stockton SW
008847	TN	Sunbright Central
008848	MT	Tiber East
008849	ND	Wake
008850	MT	Wolf Springs South
008851	KS	Webster NW
008852	PA	Blooming Valley
008853	CO	Basset
008854	CO	Broker
008855	MS	Aberdeen South
008856	MS	Riverline
008857	MS	Tombigbee
008858	MS	Wise Gap
008859	KS	Brownell SW
008860	KS	Agmar South
008861	KS	Alamota North
008862	KS	Ashburn South
008863	KS	Aldrich South
008864	MS	Ashwood East
008865	KS	Bayer East
008866	KS	Bearcat SW
008867	KS	Bellesprit East
008868	KS	Belmont Center West
008869	TX	Bofn
008870	KS	Boor SW
008871	KS	Borell
008872	TX	Brennand Ranch
008873	KS	Brownell South
008874	TN	Burchett Hollow
008875	KS	Aldrich
008875	TX	Aldrich
008876	KS	C P & W South
008877	KS	Caley West
008878	KS	Campus South
008879	KS	Cantwell South
008880	KS	Cedar View West
008881	TX	Cemetery Ridge
008882	TX	CFI
008883	TX	Champ
008884	KS	Aldrich East
008886	KS	Color
008887	TX	Crego
008888	KS	David North
008889	KS	Dumler South
008890	KS	Edgerton NE
008891	KS	Ernst East
008892	KS	Frog Hollow North
008893	TX	G W East
008894	KS	Garlisch NW
008895	KS	Garner South
008896	KS	Gobin SE
008897	KS	Goering SW
008898	CA	Government Point
008899	KS	Gumbir
008900	KS	Hager
008901	TX	Hall-McElroy
008902	TX	Hardwood
008903	KS	Harvey NE
008904	KS	Haviland NW
008905	KS	Healy Townsite
008906	KS	Aldrich NE
008907	KS	Holt West
008908	KS	Hooper
008908	TX	Hooper
008909	AL	Hubbards Landing
008910	KS	Hyacinth NE
008911	CA	Jalama
008912	KS	Jelinek SW
008913	TX	Jodwey
008914	KS	Kanaska
008915	KS	Lake NE
008916	KS	Lane North
008917	KS	Lazy OK SE
008918	KS	Lecuyer
008919	TX	Lehrer East
008920	KS	Lerado SE
008921	TX	Letcher
008922	KS	Longanecker North
008923	KS	Longanecker SE
008924	KS	Luck North
008925	TX	Lynda
008926	TX	Malinda
008927	KS	McBride East
008928	TX	McKendrick
008929	KS	McReynolds NE
008930	TN	Miller Mountain
008931	KS	Missouri Flats West
008932	CO	Mount Pearl
008933	KS	Newboys
008934	KS	Ninnescah Township
008935	TX	Nolen
008936	KS	North Fork South
008937	KS	Aldrich NW
008938	KS	North Trail North
008939	KS	Orange J East
008940	KS	Pleasant Valley West
008941	KS	Possum Hollow NE
008942	TX	Prairie Lake SE
008943	TX	Quitman Grice
008944	TX	R J V
008945	TX	R W P
008946	KS	Radcliffe NE
008947	KS	Aldrich SW
008948	TX	Rafter O Ranch
008949	TX	Rasberry NE
008950	KS	Rinker SE
008951	KS	Royalty North
008952	KS	Ruder NE
008953	KS	Saline River
008954	KS	Sandago South
008955	TX	Sarco Creek South
008956	KS	Sequoyah SW
008957	KS	Slammer
008958	TX	Slaydons Slough
008959	KS	Stan
008960	TX	Stubblefield Creek
008961	TX	Swartz
008962	CA	Sword
008962	TX	Sword
008963	KS	Sycamore Valley East
008964	TX	T H I
008965	TX	Tecumseh
008966	KS	Teler
008967	KS	U-Pac North
008968	TX	Aldridge
008969	KS	U-Pac South
008970	TX	Wenske East
008971	KS	Whimper
008972	KS	Witthuhn SW
008973	MS	Woodville NE
008974	KS	Worley South
008975	TX	Yeats
008976	TX	ZLG
008977	KS	David East
008978	KS	Lerado East
008979	KS	McReynolds South
008980	OK	Pleasant Mound South
008981	KS	Sequoyah East
008982	ND	Snowcover
008983	KS	Beougher NE
008984	KS	Byers Road
008985	KS	Campus North
008986	KS	Cercanada
008987	KS	Hurray SE
008988	KS	Lundgren NE
008989	KS	Mellies
008990	KS	Meserve East
008991	KS	Moody South
008992	KS	Nightingale
008993	KS	P G M
008994	CO	Rooster
008995	KS	Palacky SE
008996	KS	Rinker South
008997	KS	Shields South
008998	KS	Struss West
008999	TX	Aldwell
009000	KS	Vinland SE
009001	AL	Central Bluff
009002	AL	Gulf State Park
009003	KS	McLean South
009004	AL	Woolbank Creek
009005	TX	Matagorda Bay Blk 202
009006	TX	Matagorda Bay Blk 193
009007	TX	Suggs
009008	KS	Adair NW
009009	WY	Alicia
009010	KS	Anness South
009011	OK	Arcadia NW
009012	KS	Arkalon NW
009013	KS	Bamberger SE
009014	KS	Bemis-Shutts West
009015	IN	Blairsville South
009016	MT	Blue Mountain
009017	KS	Bomber Range
009018	WY	Bozeman Trail
009019	KS	Canyons NW
009020	TX	Aldwell Ranch
009021	IN	Carlisle North
009022	OK	Chisum South
009023	KS	Cline SE
009024	WY	Cloverly
009025	WY	Demot
009026	IN	Folsomville East
009027	WY	Glo North
009028	IN	Heilman South
009029	WY	Henry South
009030	OK	Aledo
009031	KS	Highway 83
009032	KS	Hoffsmith
009033	KS	J A S
009034	TX	Kiowa Creek East
009035	KS	Lesage West
009036	KS	Lieb NW
009037	OK	Lost Creek East
009038	KS	Marion Townsite
009039	MI	Marion 23-2N-4E
009040	MI	Marion 31-2N-4E
009041	KS	McClurg West
009042	MT	McCoy Creek
009043	KS	McKelvey
009044	MS	Middle East Fork
009045	IN	Oliver West
009046	OK	Prague North
009047	KS	Priess SW
009048	WY	Primitive
009049	KS	Randle East
009050	MS	Raymond West
009051	KS	Razak
009052	KS	Rudi
009053	MT	Runaway
009054	MS	School Land
009055	WY	Shell Draw
009056	KS	Shutts
009057	KS	Sidebottom
009058	WY	Smith Draw
009059	KS	Soden North
009060	MT	Spring Lake West
009062	IN	Stewartsville North
009063	KS	Strahm South
009064	MT	Studhorse
009065	KS	Terwilliger North
009066	KS	Tillotson NW
009067	KS	Wahrman
009068	MT	Willow Ridge West
009069	MT	Xeno
009070	KS	Amber Creek North
009071	KS	Atsfer
009072	NM	Austin NW
009073	NM	Avalon East
009074	KS	B N T West
009075	LA	Bayou Cholpe
009076	LA	Bayou Garwood
009077	NM	Bishop Canyon East
009078	AR	Boyd Hill
009079	NM	Caprock West
009080	NM	Cawley Draw
009081	AR	Central Church
009082	LA	Coochie
009083	KS	Cormick
009084	KS	Corral Creek SE
009085	NM	Denton SE
009086	KS	DGH
009087	KS	Ellsaesser
009088	KS	Farwell East
009089	NM	Featherstone East
009090	NM	Fenton NE
009091	NM	Fenton NW
009092	OK	Aledo NW
009093	AR	Fort Lynn East
009094	LA	Frogmore NE
009095	KS	Galesburg SW
009096	LA	Gansville
009097	NM	Hardin Tank
009098	KS	Herman NE
009099	NM	Indian Draw East
009100	KS	Lesage East
009101	KS	Lipps South
009102	OK	Aledo SE
009102	TX	Aledo SE
009103	KS	Loclela North
009104	NM	Loving South
009106	KS	McFadden South
009107	NM	Mescalero Escarpe
009108	KS	Midway Draw
009109	AR	Mt Holly West
009110	AR	Palm West
009111	KS	Peer
009112	OK	Aledo South
009112	TX	Aledo South
009113	KS	PEN
009114	NM	Pitchfork Ranch West
009115	KS	Pleasant Prairie East
009116	KS	Pleasant Prairie West
009117	NM	Red Bluff South
009118	NM	Rio Puerco
009119	KS	Rohlman
009120	NM	Ross Draw West
009121	KS	Ruggels SE
009122	NM	Salado Draw NE
009123	OK	Aledo SW
009124	AR	Spirit Lake North
009125	AR	St Mary West
009126	KS	Tasco
009127	KS	Tragic
009128	OK	Aledo West
009129	KS	Willtex South
009130	KS	Ziegenbalg North
009131	WY	Ash Draw
009132	OK	Bebee East (Old)
009133	OK	Ceres NE
009134	WY	Echeta
009135	LA	Gordon SW
009136	OK	Gracemont North
009137	WY	Hancock Draw
009138	OK	Iconium West
009139	LA	Iowa SE
009140	LA	Longbranch North
009141	WY	Luckey Ditch
009142	LA	Millhaven NW
009143	LA	Mittie East
009144	KS	MJR
009145	WY	Royal Draw
009146	OK	Sayre East
009147	LA	St Leo Church
009148	LA	Steward Branch
009149	OK	Sunny Slope SE
009150	WY	Tuit Draw
009151	LA	Vick South
009152	LA	Wheless Branch
009153	OK	Whitefield SE
009154	KS	Alefs
009155	WY	Williams Draw
009156	TX	A Baker
009157	TX	Abney
009158	TX	Adam & Jessica
009159	TX	Alfred North
009160	TX	Alta Loma NE
009161	TX	Ammansville
009162	TX	Andy Brown
009163	TX	Angelita NW
009164	TX	Annieville North
009165	TX	Asog
009166	TX	B H
009167	TX	Barrett-Sun-Pyro
009168	TX	Baylor
009169	TX	Belspec
009170	TX	Big -S- East
009171	TX	Big Sandy Creek
009172	TX	Big -W-
009173	TX	Bilberry
009174	TX	Bloomington SW
009175	TX	Brasher
009176	TX	Brazos Bluff
009177	TX	Breedlove B
009178	TX	Bridjourner
009179	TX	Bright Star
009180	TX	Brown Chapel
009181	TX	Brown-Bassett West
009182	TX	Buchanans Ranch
009183	TX	Busch
009184	TX	C D
009185	CA	Alegria
009186	TX	C J
009187	TX	C & W
009188	TX	Canan
009189	TX	Cara
009190	TX	Caraway & Smith
009191	TX	Carmon
009192	TX	Carrl Ranch
009193	TX	Carter-Bishop
009194	TX	Cedar Break
009195	TX	Center Mill
009196	TX	CKP
009197	TX	Clayton Ranch North
009198	TX	Coldwater Ranch West
009199	TX	Cooks Lake South
009200	TX	Copper Breaks East
009201	TX	Dannelly
009202	TX	Darrouzett West
009203	TX	Deberry West
009204	TX	Diane D
009205	TX	D J S
009206	TX	Dorchester North
009207	TX	Dorris
009208	TX	Doty P
009209	TX	Draw NE
009210	TX	Draw NW
009211	TX	E W D
009212	TX	E&L
009213	TX	Earl D Lee
009214	TX	Elwanda
009215	TX	Emerick
009216	CA	Alegria Offshore
009217	TX	Esperson Dome West
009218	TX	Evans Lake South
009219	TX	Evans Lake West
009220	TX	F F
009221	TX	Fanous Bros
009222	TX	Floodplain
009223	TX	Foyle Creek
009224	TX	Frisby-Fry
009225	TX	Fryer
009226	TX	Full Interest
009227	TX	GG East
009228	TX	Gillock Heirs
009229	TX	Ginny Johnson
009230	TX	Git Mo
009231	TX	Glenevelyn
009232	TX	Goat Creek
009233	TX	Gonday
009234	TX	Gordonville South
009235	TX	GPK
009236	TX	Grande Pescado
009237	TX	Green Acres
009238	KS	Alemeda
009239	TX	H M N
009240	TX	Halbert
009241	TX	Hamilton Draw
009242	TX	Hedaka
009243	TX	Hide-A-Way
009244	TX	Highline Roost
009245	TX	Hoss

Field Code	State	Field Name
009246	TX	Hyink
009248	TX	J A W
009249	TX	J J O
009250	TX	James W Nichols
009251	TX	Jason
009252	TX	Jayton NE
009253	TX	Jeffrey
009254	TX	Jenkim
009255	TX	JMP
009256	KS	Jogger
009256	TX	Jogger
009257	TX	Johnson-Tekell
009258	TX	Jolene
009259	TX	Jowdy
009260	TX	Karen
009261	TX	Kaspar
009262	TX	Kennedy Heirs
009263	TX	Korman
009264	TX	Kwan-Mor
009265	TX	La Nana Bayou
009266	TX	La Pryor Castle
009267	TX	La Sal Vieja East
009268	TX	Las Moras
009269	TX	Laughlin-Kibbe
009270	TX	Laura Gail
009271	TX	Light Ranch
009272	TX	Little Cone
009273	TX	Longloria
009274	TX	Lotta
009275	TX	Lower Half
009276	TX	Lu Vera
009277	TX	Magoun NE
009278	OK	Alex
009278	TX	Alex
009279	TX	Maltsberger
009280	TX	Marble Falls
009281	TX	Marianas South
009282	TX	Martin Heirs
009283	TX	Matthews SE
009284	TX	Mayer Ranch North
009285	TX	Maynard Creek
009286	TX	McLeod North
009287	TX	McWilliams
009288	TX	Medicine Mound West
009289	TX	Meghreblian
009290	TX	Mercedes West
009291	TX	Meyersville South
009292	TX	Michael
009293	TX	Mimms Creek West
009294	TX	Mission Valley SW
009295	TX	Mitchell Bend
009296	TX	MMBC
009297	TX	Mobil-David East
009298	TX	Navasota
009299	TX	NDR
009300	TX	Nickotime
009301	TX	Noel
009302	TX	Palm Sunday
009303	TX	Pandale East
009305	TX	Pennwell
009306	TX	Perriwinkle
009307	TX	Petey Wisenbaker
009308	TX	Phoobie
009309	OK	Alex East
009310	TX	Pidwall
009311	TX	Plowman
009312	TX	Porch Swing
009313	TX	Purt East
009314	TX	Quiteria
009315	TX	R Q S
009316	TX	Reagan Ranch
009317	TX	Rene Martinez
009318	TX	Robl
009319	TX	Rollem
009320	TX	Roos West
009321	TX	Rough Creek Ranch
009322	TX	Roy White
009323	TX	Sabana
009325	TX	Sage Draw
009326	TX	San Fernando
009327	TX	San Jose East
009328	TX	Savior
009330	TX	Senate
009331	TX	Shamrock Cove East
009332	TX	Shield-Kae
009333	TX	Snuffy-Dion
009334	TX	So-Tex North
009335	TX	Soda Springs
009336	TX	Sol Parks
009337	TX	Stanley Gray
009338	TX	Stockman South
009339	TX	Storrie
009340	OK	Alex NW
009341	TX	Strat Land
009342	TX	Stuart Creek
009343	TX	Sunlight
009344	TX	T-C-B West
009345	TX	Taylor Draw
009346	TX	Telephone Post
009347	TX	Tina Nyce
009348	TX	Triangle -H-
009349	TX	Turk
009350	TX	Turkey Hill North
009351	TX	Tutor
009352	TX	Tuwettuwork
009353	TX	Tyler Dome
009355	TX	University 30
009356	TX	V M
009357	TX	Val-Max
009359	TX	W P
009360	TX	Walkers Chapel
009361	TX	Wes
009362	TX	White Mound
009363	OK	Alex SE
009364	TX	Whittles
009365	TX	WHR
009366	TX	Wilson Shoshone
009367	TX	XLT
009368	TX	Xonex
009369	TX	Yocham-Orr
009370	TX	Zelma Marguerite
009371	OK	Alex South
009372	KS	Spring Hill School Dist
009373	TX	Hall-McLeroy
009374	MS	Poplarville
009375	TX	Helbing
009376	KS	Bortz North
009377	KS	Clarence North
009378	KS	Deerfield SE
009379	KS	Northcroft
009380	KS	Orange-J NE
009381	WY	Walkingstick
009382	NE	Husker
009383	WY	Adon East
009384	TX	Desparado
009385	WY	Windjammer
009386	MI	Corwith 12-32N-1W
009387	MI	Corwith 14-32N-1W
009388	MI	Corwith 23-32N-1W
009389	MI	Corwith 31-32N-1W
009390	TX	Agua Fuego
009391	TX	Alpar-Falcon
009392	TX	Arena North
009393	NM	Arena Roja South
009394	TX	Athey East (New)
009395	TX	Auzie
009396	NM	Bishop Canyon West
009397	NM	Black River East
009398	NM	Black River NE
009399	TX	Block A-38
009400	NM	Blue Mesa
009401	TX	Brachfield West
009403	WY	Brenner Draw
009404	TX	Brittany Noel
009405	TX	Bruce Bull
009406	TX	Burnett HHHH
009407	NM	Calloway
009407	TX	Calloway
009408	TX	Cameron-Allen
009409	WY	Candy Draw
009410	TX	Castillo East
009411	NM	Caudill NE
009412	MT	Clear Lake South
009413	TX	CM
009414	MT	Corner Pocket
009415	NM	Corral Canyon West
009416	TX	Cowther
009417	TX	CWWJ
009418	TX	Decker Switch SE
009419	TX	Deer Creek East
009420	TX	Deroen South
009421	TX	Dobervich
009422	TX	Ducan South
009423	TX	Easton North
009424	TX	Eatherly
009425	TX	Ellis Sec 844
009426	TX	Fisher-Buda
009427	TX	Flank East
009428	TX	Furleg
009429	TX	Gilbert Woods North
009430	TX	Gilmer NE
009431	TX	Gomez Lethco
009432	TX	Grape Creek
009433	KS	Alexander
009433	ND	Alexander
009433	NY	Alexander
009433	TX	Alexander
009433	WV	Alexander
009434	MT	Grebe
009435	MT	Green Coulee East
009436	TX	Hale Schaleben
009437	TX	Heape
009438	TX	Henley
009439	TX	I C G A
009440	MT	Jim Coulee North
009441	TX	Kathleen Ann
009442	TX	Katlaco-Cook
009443	TX	Kem
009444	NM	Laguna Seca
009445	MT	Lamesteer Creek
009446	TX	Layne Browning
009447	TX	Lewtex
009448	TX	Lime-E
009449	TX	Lin
009450	MT	Little Wall Creek South
009451	MT	Lone Rider
009452	TX	Lucky Boys
009453	TX	Lucy NW
009454	MT	Lustre North
009455	MT	Malcolm Creek
009456	NM	Manzanares
009457	TX	McLennan-Reid
009458	TX	McQuill
009459	TX	MEDC
009460	TX	Midyett
009461	NM	Miguel Creek North
009462	WY	Milich Ditch
009463	TX	Mirando City NW
009464	OH	Alexandria
009464	TX	Alexandria
009465	TX	Moonrock
009466	KS	Morel NE
009467	MT	Neiser Creek
009468	KS	Northwoods
009469	TX	Osburn
009470	WY	Ottie Draw
009471	TX	Pearl Mosley South
009472	TX	Pease River
009473	NM	Pitchfork Ranch South
009474	TX	Prislovsky
009475	TX	RAC
009476	TX	Raywood North
009477	TX	Rebel
009478	NM	Red Hills NW
009479	TX	Rieck Ranch
009480	TX	Rocky Mesa NE
009481	TX	Rose Petal
009482	TX	Round Top West
009483	TX	RRR
009484	TX	Saint Jo SE
009485	MT	Shelby Old
009486	TX	Sherman Airport
009487	KS	Smoky Valley North
009488	TX	Sorrel
009489	KS	St John Cemetery
009490	TX	Sunburst
009491	MT	Sunny Hill West
009492	TX	Suzann
009493	TX	Swenson-Wallace
009494	TX	Taylor Link West
009495	KS	Aley
009496	TX	Texas Rose
009498	NM	Tres Hombres
009499	TX	True South
009500	TX	Violet Frazer
009501	TX	Virlaw
009502	TX	Wages Dreamfield
009503	KS	Walnut Fork SW
009504	KS	Whimper SE
009505	TX	Wind Hill
009506	KS	Zachariah
009507	AL	Womack Hill South
009508	TX	Coburn Lower
009509	MS	Newtonia
009510	IN	Kasson
009512	NM	Acme East
009513	TX	Amacker-Tippett West
009514	MI	Amber 06-18N-17W
009515	MI	Averill
009516	AL	Bayou Jonas
009517	TX	Bechold
009518	CO	Bellyache
009519	MI	Benona 22-14N-18W A
009520	TX	Big Ceasar West
009521	AL	Binion Creek
009522	PA	Black Moshannon
009523	MI	Blair 11-26N-11W
009524	MI	Blair 13-26N-11W
009525	MI	Blair 20-26N-11W
009526	KS	Alfalfa
009526	TX	Alfalfa
009527	MI	Blue Lake 06-28N-5W
009528	MI	Blue Lake 08-28N-5W
009529	MI	Blue Lake 23-28N-5W A
009530	MO	Blue Spring District East
009531	MO	Blue Spring District NE
009532	MO	Blue Spring District South
009533	MO	Blue Spring District West
009534	AL	Board Tree Branch
009535	OK	Boley NW
009536	MO	Bradford & Francis
009537	PA	Brier Knob
009538	TX	Briscoe SE
009539	CO	Bristle
009540	IL	Brooklyn
009540	ND	Brooklyn
009542	MI	Brown 07-22N-15W A
009543	AL	Brush Creek South
009544	NM	Brushy Draw East
009545	CO	Buckskin East
009546	ND	Bully
009547	MI	Calvin Sec 20
009548	NM	Carlsbad West
009549	AL	Carrolls Creek Coal Degas
009550	MI	Casco 07-4N-15E
009551	AL	Catawba Springs
009552	MI	Charlton 06-30N-1W
009553	TX	Chesnut
009554	MI	Chester Sec 33
009555	KS	Chief
009555	TX	Chief
009556	MI	China Sec 12
009557	IN	Alford
009557	KS	Alford
009558	MI	China Sec 31
009559	MI	Clarence 22-1S-4W
009560	MI	Clarence 29-1S-4W
009561	MI	Clarence 29-1S-4W A
009562	MI	Clarence 32-1S-4W
009563	MI	Claybanks 02-13N-18W
009564	MI	Cleon 20-24N-13W A
009565	MI	Cleon 25-24N-13W
009566	MI	Cleon 26-24N-13W B
009567	MI	Cold Springs 10-28N-6W
009568	MI	Cold Springs 13-28N-6W
009569	ND	Colgan
009570	MI	Columbus Sec 35
009571	MI	Convis 12-1S-6W
009572	MI	Convis 17-1S-6W
009573	MI	Convis 23-1S-6W
009574	MI	Convis 23-1S-6W A
009575	MI	Convis 32-1S-6W
009576	AL	Coopers Landing
009577	NM	Corbin Central
009578	CA	Cotati
009579	TX	Criswell North
009580	PA	Cussewago
009581	AL	Cut Bank Creek
009582	IL	Dahlgren SW
009583	AL	Dauphin Island West
009584	UT	Devils Playground
009585	TX	Dolen
009586	MI	Dover 22-31N-2W B
009587	MI	Dowagiac Creek
009588	KS	Alford West
009589	AL	Dunn Creek
009590	MI	East Bay 09-26N-10W
009591	MI	East Bay 12-26N-10W A
009592	MI	East Bay 16-26N-10W
009593	MI	Eaton Rapids 08-2N-3W
009594	MI	Eaton Rapids 08-2N-3W A
009595	MI	Eaton Rapids 22-2N-3W
009596	MI	Eaton 35-2N-4W
009597	MI	Echo Lake
009598	MS	Elliston SE
009599	CO	Ferret
009600	MI	Forest 22-33N-1E
009601	PA	Franklin Center
009602	MI	Frederic 21-28N-4W
009603	PA	Frenchtown
009604	PA	Gifford Run
009605	CO	Goose
009606	TX	Grant Sand
009607	MI	Grant 26-25N-12W A
009608	MI	Green Lake 35-26N-12W
009609	KS	Grimes NE
009610	OK	Hardy NE
009611	CA	Harris Canyon NW
009612	ND	Hay Draw
009613	TX	HTB
009614	TX	Indian Gap
009615	TX	Inez SW
009616	AR	Kress City SE
009617	CO	Lake Canal
009618	TX	Laura Thompson SE
009619	IN	Alfordsville
009620	OK	Lela NE
009621	TX	Luker
009622	TX	Marina
009623	AL	McCracken Mountain West
009624	TX	McNary
009625	TX	Medicine Mounds South
009626	NM	Mescalero Sands
009627	TX	Mount Lucas NW
009628	TX	Nancy Field
009629	OK	Needmore SE
009630	NM	Ojo Encino
009631	TX	Olmitos West
009632	NM	Otero Point Lookout
009633	IN	Owensville East Consol
009634	TX	Penn-Griffith West
009635	FL	Pepper Hammock
009636	TX	Petrotex B
009637	TX	Reames
009638	TX	Robbins -A-
009639	NM	Shoe Bar NW
009640	NM	Skaggs South
009641	CO	Scott Hill
009642	TX	Timn
009643	TX	Toddlaw
009644	NM	Tucker Ranch West
009645	TX	Uncertain
009646	TX	University 29
009647	TX	University 53 SE
009648	TX	University 55
009649	MI	Wagner Lake
009650	IN	Alfordsville South
009651	AL	Wallers Creek
009652	TX	Watkins Crossing
009654	MI	White Oak 17-2N-2E
009655	AR	White Rock Mountain
009656	TX	Wilbarger County Special
009657	AR	Wilmington South
009658	CO	Winter Flats
009659	TX	Yoward Mackhank
009660	CO	Yuk
009661	CO	Parachute
009662	TX	PSB
009663	NE	Widget
009664	TX	Charity
009665	TX	Chavaco
009666	WY	Adon South
009667	AR	Agnes Road
009668	TX	Alamo Beach South
009669	KS	Alice NE
009670	TX	Allie
009671	TX	AMN
009672	OK	Apache North
009673	KS	Ark
009674	KS	Armstrong North
009675	PA	Artemus A Storage
009676	CO	Ault
009677	NE	Badger
009678	TX	Beal Novi
009679	MI	Bear Lake Sec 18
009680	KS	Bearcub
009681	NY	Alfred
009681	TX	Alfred
009682	MI	Beaver Creek Sec 5
009683	IL	Belle Gent
009684	TX	Bethel Dome
009685	KS	Betz SE
009686	KS	Biddle East
009687	TX	Big -S- North
009688	MI	Bisel Lake
009689	CO	Black Hollow NW
009690	AR	Bloomburg SE
009691	FL	Bluff Springs

Field Code	State	Field Name
009692	AR	Bodcaw Creek
009693	CO	Bolero
009694	TX	Bonebrake
009695	KS	Bouse
009696	TX	Brady Mountain
009697	KS	Bright SW
009698	NY	Brockton
009699	TX	Burnett -A-
009700	KS	Burress
009701	KY	Bethel School
009702	IL	C & H
009703	KS	Campus NW
009704	KY	Canmer
009705	TX	Carrie Cole
009706	MI	Case 30-34N-3E
009707	TX	Chalk North
009708	MI	Charlton 08-29N-1W
009709	KS	Cimarron Bend NE
009710	MI	Clarence 19-1S-4W
009711	KS	Cloverdale NW
009712	TX	Alfred Deep
009713	MI	Cold Springs 31-28N-6W
009714	MT	Comertown South
009715	KS	Copenhaver East
009716	OK	Cordell SW
009717	FL	Corkscrew
009718	KS	Corwin North
009719	CO	Crazy Horse
009719	NM	Crazy Horse
009720	KS	Cresson South
009721	KY	Crofton East
009722	CO	Crow Creek
009723	KS	Cutter SE
009724	KS	Decatur Center NW
009725	WY	Deer Creek II
009726	TX	Diamonback
009727	KS	Dopita SW
009728	MT	Dutch John Coulee
009729	KS	Eagle Head SW
009730	KS	Edgerton SW
009731	KY	Ekron
009732	KS	Elm Creek West
009733	TX	Elm-Yates
009734	TX	Englehart SW
009735	MI	Excelsior 06-27N-6W
009736	TX	F Wylie
009737	KS	Fabricius North
009738	KS	Fehnel South
009739	KS	Fenster
009740	KS	Five Mile Creek
009741	MS	Flat Branch West
009742	KS	Fleagle West
009743	TX	Alfred-Donnell
009744	MI	Fletcher Pond
009745	KS	Flies
009746	KY	Flint Hills
009747	OK	Fort Cobb NW
009748	KS	Four Corners North
009749	KS	Four Corners West
009750	CO	Frenchman Creek South
009751	TX	Full Moon
009752	KS	Fuller North
009753	KS	G O B
009754	CO	Galeton
009754	PA	Galeton
009755	TX	Gates East
009756	KS	Gibbens
009757	CO	Gilsonite Draw
009758	TX	Gini
009759	KS	Gove NW
009760	KS	Graber South
009762	TX	Grahm
009763	TX	Greathope
009764	TX	Greystone
009765	KS	Grinnell West
009766	KS	Groner SE
009767	KS	Guise SE
009768	KS	Hachmeister
009769	KS	Hampel West
009770	KS	Hanston-Oppy West
009771	LA	Harmony Church South
009772	AR	Harper Creek
009773	TX	Hawes
009774	TX	Alfred West
009775	KS	Healy SW
009776	KS	Hegarty
009777	KS	Hertlein
009778	KS	Hick SE
009779	CO	High Pockets
009780	CO	High Rock
009781	KS	Highway 23
009782	KS	Hinzsite South
009783	TX	Hitts Lake South
009784	TX	Hobo North
009785	KS	Hoch
009786	KS	Hodness
009787	SD	Hollingsworth North
009788	AR	Horsehead Creek
009789	CO	Hotspur
009790	CO	Hoy Gulch
009791	KS	Hula
009792	KS	Hurray NE
009793	TX	J D
009794	KS	J-Mur NE
009795	KS	Jarbalo East
009796	KS	Jarbalo South
009797	KS	Jenks North
009798	TX	K B & Z
009799	MI	Kalkaska 01-27N-7W
009800	KS	Kansada West
009801	CO	Kersey
009802	KY	Kino
009803	KS	Kinsler South
009804	KS	Kinsley Gas Area
009805	WY	Kirk Ranch
009806	KS	Kismet West
009807	KS	Klitzke
009808	KS	Koenig NE
009809	KS	Krueger SW
009810	KS	Ladore SW
009811	TX	Lagarto Creek
009812	AR	Lake Erling South
009813	OK	Lake Etling NE
009814	KS	Lake Stellamaris
009815	NY	Lamberton
009816	CA	Landslide
009817	KS	Larned North
009818	KS	Larrabee North
009819	KS	Larrabee West
009820	TX	Lassater East
009821	TX	Latexo East
009822	MI	Lee 04-1S-5W
009823	MI	Lee 16
009824	KS	Lehigh SE
009825	KS	Leoti Gas Area SE
009826	KS	Lieb NE
009827	NY	Lilydale
009828	CO	Limon
009829	KS	Litt NW
009830	MT	Little Basin
009831	TX	Live Oak West
009832	LA	Livingston North
009833	IL	Loudon
009834	TX	Love Lady Creek
009835	KS	Lowemont SE
009836	TX	Algernon
009837	AL	Magnolia River
009838	CO	Mako
009839	CO	Mandella
009840	CO	Mangy Dog
009841	LA	Manila Village SE
009842	MI	Manistee 08-21N-16W
009843	IL	Manlove
009844	KS	Many Creeks South
009845	KS	Mapleton NE
009846	KS	Marcotte West
009847	KS	Marnane
009848	TX	Maronda
009849	MI	Marysville-Morton
009850	IN	Algiers
009851	KS	Matthew
009852	MT	McCabe West
009853	KS	McCay
009854	KS	McClellan South
009855	KS	McKinney NE
009856	FL	McLellan
009857	KS	McMillion
009858	KS	McQueen SE
009859	KS	Meade North
009860	KS	Meckel
009861	OK	Medford South
009862	KS	Meek North
009863	KS	Meek West
009864	MT	Midfork
009865	CO	Midnight
009866	MS	Mike Creek
009867	TX	Algoa
009868	KS	Milan NW
009869	KS	Millrich
009870	KS	Millrich SE
009871	TX	Milsap
009872	NY	Mina
009873	KS	Moews
009874	AL	Mt Olive Church
009874	KY	Mt Olive Church
009875	CO	Mouthpiece
009876	OH	Mt Perry
009877	KS	Muller
009877	TX	Muller
009878	KS	Mustang South
009879	MI	Nester
009880	NY	New Albion
009881	KS	Newparis
009882	NY	North Harmony
009883	KS	Ohl SW
009884	TX	P D Walker
009885	KS	Pac 83
009886	MI	Paradise 05-25N-10W A
009887	CO	Peak View
009888	CO	Peck Ditch
009889	KS	Pfeifer SE
009890	TX	Plains SW
009891	KS	Plymell
009892	CA	Point Sal
009893	KS	Pomona North
009894	OK	Pond Creek South
009895	OK	Prairie View South
009896	CO	Price Ranch
009897	KS	Prouse
009898	TX	Algoa North
009899	IN	Pueblo East
009900	KS	Quivera
009901	MT	Rabbit Hills NE
009902	MT	Rabbit Hills SW
009903	MT	Ragged Point SW
009904	KS	Ray North
009905	TX	Red River Valley
009906	TX	Redrock
009907	TX	Redrock West
009908	KS	Reichel SW
009909	KS	Remple
009910	TX	Roche Ranch
009911	TX	Rodriguez
009912	CO	Roman Nose North
009913	KS	Rosa NW
009914	CO	Rose Ranch
009915	KS	Round Mound North
009916	CO	Rubicon
009917	WY	Rumph
009918	TX	S E Cone Jr
009919	CO	Sagehen
009920	KS	Saline River West
009921	KS	Sargent West
009922	KS	Sarvis
009923	KS	Saw Log Creek South
009924	KS	Sawyer East
009925	TX	Schniers
009926	KS	Schrag
009927	KS	Scott City
009928	OK	Seward SW
009929	TX	Algoa Orchard
009930	KS	Shade NE
009931	MS	Shannon East
009932	WY	Sherard Anticline
009933	NM	Shipp
009934	TX	Algoa Way
009935	WY	Shippy
009936	CO	Siaana
009937	KY	Silver Mine
009938	TX	Algoa West
009939	OH	Sippo Creek
009940	TX	Sixty Seven
009941	KS	Sky
009942	KS	Slammer NE
009943	KS	Slate Creek SE
009944	KS	Splitter East
009945	KS	Splitter SE
009946	NE	Spottedtail Creek
009947	TX	Stanmire Lake
009948	OK	Starr Valley NE
009949	KS	Steinle NW
009950	KY	Summer Shade North
009951	TX	Tawakoni South
009952	WY	Teapot South
009953	KY	Teges Creek
009954	IN	Tennyson North
009955	KS	Terwilliger West
009956	MT	Thirty Mile
009957	KS	Tilton NE
009958	UT	Tin Cup Mesa SE
009959	NE	Trammel
009960	MI	Algonac
009961	WY	Trava
009962	KS	Trester East
009963	KS	Ullom
009964	IN	Unionport South
009965	TX	University 56
009966	KS	Utopia West
009967	NE	Vedene SW
009968	NE	Vein
009969	KS	Voss NW
009970	KS	W C C
009971	KS	W C V North
009972	KS	W C V NW
009973	KS	W W M East
009974	WY	Wagensen
009975	TX	Weatherby
009976	KS	Weeks North
009977	KS	West Bear Creek
009978	KS	Westlink South
009979	KS	Wil NW
009980	KS	Willroads SE
009981	KS	Wilson Creek East
009982	IN	Wolcott North
009983	TX	Yoledigo
009984	TX	Yonajosa SW
009985	TX	Youngblood
009986	KS	Yowal
009987	KS	Zeb
009988	KS	Nickerson
009989	KS	Nitsche
009990	KS	Nunn Gas Area
009991	TN	Algood
009992	MT	Olje
009993	KS	Oro North
009994	KS	Paulson SE
009995	KS	Pawnee River West
009996	TX	Pineridge
009997	NY	Pomfret
009998	TX	New River Bend
009999	TX	A D H
010000	TX	A T & H
010001	TX	Acevedo
010002	TX	Adler Lake
010003	TX	Agar
010004	TX	Aguas Calientes
010005	IN	Alfordsville SW
010006	TX	Alma J
010007	TX	Alto Bonito
010008	TX	Ann Collier
010009	TX	Anne Tandy NW
010010	TX	Annuity
010011	NM	Antelope Ridge NW
010012	TX	Arroyo Los Olmos
010013	IL	Alhambra
010014	TX	Austonio NE
010015	TX	Avery Kibbe
010016	TX	B C
010018	TX	Bair-Lee
010019	TX	Banita Creek
010020	TX	Barbee Q
010021	TX	Bassi-Huffman
010022	KS	Alice
010022	TX	Alice
010023	LA	Bayou Anacoco
010024	LA	Bayou Cocodrie NW
010025	LA	Bayou Sara
010026	TX	BBJ North
010027	IN	Beaman East
010028	TX	Peaster North
010029	MO	Belgium Bottoms
010030	TX	Bellows
010031	TX	Berryhill
010032	TX	Bertie
010033	TX	Beto
010034	NM	Big Sinks South
010035	TX	Big Spring NW
010036	TX	Bissett NE
010037	NM	Bisti South
010038	TX	BJP
010039	UT	Black Horse Canyon
010040	NM	Black River North
010041	TX	Boggy Creek North
010042	TX	Boot
010043	TX	Borosa East
010044	TX	Borregos Ranch
010045	MO	Boten
010046	KS	Bow North
010047	PA	Braeburn
010048	TX	Bridge City South
010049	TX	Brillhart South
010050	TX	Britt Ranch West
010051	TX	Brookline
010052	TX	Bryce
010053	TX	Alice Ann
010054	TX	Buck Hill
010055	TX	Buckhorn South
010056	TX	C-Air
010057	TX	CA
010058	TX	Cameron West
010059	TX	Capps
010060	TX	Caro Creek
010061	TN	Carver Branch
010062	NM	Cedar Point West
010063	TN	Clifty Dome
010064	IN	Coal City
010065	TN	Collins River
010066	IN	Connersville
010067	TN	Cookeville
010068	IN	Cory
010069	KS	Croker
010070	LA	Cross Lake North
010071	AR	Cypress Valley
010072	TX	Dancing Bear
010073	KS	Davis Ranch NE
010074	LA	Deer Park SW
010075	TN	Dodson Chapel
010076	NM	Dos Ranchos
010077	TN	Douglas Branch North
010078	IN	Dublin South
010079	NM	Eidson NE
010080	TX	El Torito
010081	NM	Empire North
010082	IN	Ferdinand North
010083	IN	Fleener Consol
010084	TX	Alice Deep
010085	NM	Four Mile West
010086	NM	Fowler East
010087	TN	Frog Pond
010088	IN	Gentryville
010089	TN	George West Branch
010090	LA	Gonzales South
010091	TN	Grave Hill
010092	TN	Green Pond
010093	KS	Hagaman North
010094	IN	Hagerstown
010095	IN	Hagerstown South
010096	OK	Harmon North
010097	TN	Harpeth Valley
010098	NM	Hay Hollow North
010099	AR	Hector East
010100	TN	Higgenbottom Bend
010101	KS	Hiney
010102	ND	Hulse Coulee
010103	KS	Janice SE
010104	KS	Joe K
010105	TN	Jouette Creek
010106	TN	Jouette Creek East
010107	NE	Kelly Creek East
010108	MS	Kinney Creek
010109	TX	Kitty Burns
010110	NM	Knowles SE
010111	KS	Kochanowski
010112	AR	Kress City SW
010113	KS	Kuska
010114	IN	Lamar South Consol
010115	TX	Alice North
010116	KS	Lamborn
010117	KS	Little Ark
010118	TN	Little Crab
010119	TN	Little Proctor
010120	KS	Little Rio
010121	UT	Lone Rock
010122	KS	Lucerne SE
010123	NE	Lueck
010124	ND	Mad Max
010125	KS	Madison Townsite
010126	MS	Mannassa
010127	KS	Manning NW
010128	KS	Manning Townsite
010129	MS	Marengo Bend
010130	KS	Martin North (New)
010131	NE	Mathewson
010132	MS	Mayhew Creek
010133	KS	McVicker SE
010134	KS	Middle Creek East
010135	KS	Mill Creek SW
010136	TN	Mitchell Creek SE

Field Code	State	Field Name
010137	OK	Mooreland SW
010138	WY	Mule Herder
010139	TN	Noah Fork
010140	KS	Northwoods North
010141	WY	Ocean Lake
010142	TN	Okalona
010143	TX	Old Colony
010144	MS	Oldenburg NE
010145	CO	Outpost
010145	NM	Outpost
010146	TX	Alice SE
010147	NM	Owen Mesa
010148	KS	Parkerville
010149	KS	Penny SE
010150	MS	Pentagon
010151	ND	Phelps Bay
010152	LA	Piney Creek North
010153	KY	Pinnacle SE
010154	TX	Pirates Cove
010155	KS	Pleasant View West
010156	KS	Plymell SW
010157	LA	Pontchartrain West Blk 34
010158	WY	Prairie Creek South
010159	AR	Promised Land Church
010160	OK	Quinlan East
010161	KS	Rase
010162	AR	Rhea
010163	WY	Robert Draw
010164	KS	Royalty West
010165	TX	Salado Creek
010166	TX	Samano
010167	NM	San Lorenzo
010168	NM	San Miguel North
010169	TX	Sandbath
010170	TX	Saob
010171	TX	Sartain Draw
010172	WY	Scribner
010173	TX	SCT
010174	TX	Seminole NE
010175	TX	Serbin
010176	ND	Sergis North
010177	TX	Alice South
010178	TX	Shady Lane
010179	TX	Sharonlee
010180	TX	Shearlaw
010181	SD	Sheep Draw East
010182	TX	Shepherd-Atchley
010183	TX	Shepherd-Wood
010184	WY	Sherard North
010185	TX	Guillermo
010186	ND	Shockley
010187	SD	Simms Draw East
010188	TX	Sissy Kidd
010189	TX	SMK
010190	OK	Sopasco
010191	KY	Sorgho
010192	TX	Spencer Jack
010193	TX	Spindor
010194	KS	Sramek
010195	AL	St Pauls Church
010196	KS	State Lake
010197	TX	Stranger
010198	TX	Stratford Dome
010199	OK	Strong City District
010200	KY	Strunk West
010201	TX	Sugg Ranch
010202	TX	Suggs-Hickman
010203	OK	Sumner SW
010204	TX	Susie-Q
010205	TX	Suzy
010206	UT	Sweetwater Canyon
010207	AL	Swifts Landing
010208	TX	Alice West
010209	TX	T C O
010210	TX	T E
010211	TX	T Stockton
010212	ND	Tandy
010213	TX	Taylor Lake West
010214	WY	Taylor Ranch
010215	TX	Tepco
010216	TX	Terratory
010217	TX	Texarkana West
010218	TX	Texas Concho
010219	AR	Three Creeks East
010220	KS	Thumper
010221	TX	Tip
010222	TX	Tobe North
010223	TX	Tom Bomar
010224	TX	Tony Paul
010225	TX	Tracker
010226	NM	Tulk SW
010227	KS	Turmorrow
010228	WY	Turnercrest
010229	TX	Varel West
010230	MS	Waynesboro
010231	TX	Webbs Folly
010232	KS	Webfoot
010233	TX	Weimar
010234	TX	Wells SW
010235	TX	Wham-O
010236	TX	White Heron
010237	KS	White Woman SE
010238	PA	Whitehorn Creek
010239	TX	Aliceanne
010240	OK	Wildhorse SE
010241	TX	Willmarg
010242	TX	WMR
010243	TX	Wulff
010244	TX	Zinni
010245	TX	Dudley Campbell
010247	TX	Elkin
010248	TX	Hibdon
010249	TX	Homeyer
010250	TX	Davis Draw
010251	TX	Block 1068
010252	TX	Block 774
010253	AR	Burns Pond
010254	MT	Chelsea Creek
010255	OK	Eakly-Weatherford Trend
010257	IN	Richland City Consol
010258	IN	Sisson Consol
010259	IN	St Wendel Consol
010260	IN	Stewartsville Consol
010261	IN	West Fork Consol
010262	TX	Hildenbrand
010263	WY	Ag Farm
010264	ND	Ambrose West
010265	WY	Arapahoe Creek
010266	OK	Arnett Airport NE
010267	IN	Arney North
010268	OK	Atoka Townsite East
010269	KS	Aufdemberge
010270	TX	Aliceanne South
010271	TX	B R B
010272	TX	Balderas Deep
010273	MS	Balls Branch
010274	AL	Barnwell
010275	AL	Barrytown SW
010276	ND	Barta
010277	WY	Baumfalk
010278	MS	Bay Ridge
010279	KS	Alicuri
010280	AL	Bayou Jonas East
010281	AL	Bayou Jonas North
010282	TX	Beall East
010283	KS	Bear And Bull
010284	KY	Bear Wallow
010285	KS	Belcher SE
010286	AL	Bellingrath Gardens
010287	TX	Berry R Cox
010288	AR	Bert Creek South
010289	TX	Bethel Dome South
010290	KS	Biberstein
010291	TN	Big Eagle Creek
010292	CO	Bingo
010292	TX	Bingo
010293	TX	Block 818-L
010294	KY	Blue Moon
010294	MS	Blue Moon
010294	TX	Blue Moon
010295	AR	Bolding
010296	KS	Boomhower
010297	TX	Boot Hill West
010298	CO	Bowl
010299	KS	Brenner SE
010300	KS	Brewster Gas Area
010301	TX	Alief
010302	IL	Brocton
010303	IL	Brooklyn North
010304	KS	Brookover SE
010305	KS	Bucklin SE
010306	TX	Bullard Creek
010307	MS	Bullitt Bayou
010308	TX	Burnett UUU
010309	KY	Burning Springs Consol
010310	KS	Busy Beaver
010311	KS	Byers Townsite
010312	WY	Cabin
010313	CO	Cahone
010314	KS	Caley SW
010315	CO	Camp Creek West
010316	KS	Campus East
010317	KS	Campus Siding East
010318	KS	Canfield North
010319	ND	Capa West
010320	OK	Carlton Lake West
010321	TX	Carter Taylor
010322	KS	Cartmill NW
010323	KS	Cartmill West
010324	KS	Cattle
010325	TX	Cayce
010326	TX	Cecil Cox
010327	TX	Cedar Brush
010328	TX	Cedar Bush
010329	TX	Centennial East
010330	KY	Center Point South
010331	TX	Chicolete Creek NW
010332	TX	Alief South
010333	TX	Chider Bri
010334	TX	Christmas Eve
010335	MS	Clark Creek South
010336	WY	Clubhouse
010337	KS	Cocinera North
010338	KS	Cole SE
010339	KS	Congdon North
010340	TX	Connolly
010341	KS	Copeland NE
010342	IL	Cordes NE
010343	IL	Cordes North
010344	WY	Corona
010345	TX	Cougar Energy
010346	TX	Cow Creek South
010347	WY	Cow Hollow
010348	KS	Crathorne
010349	ND	Crazy Man Creek
010350	TX	Cricket
010351	TX	Crowther North
010352	TX	Crumpler
010353	TX	Cyber
010354	TX	D H
010355	TX	Dad Warner
010356	TX	Darren SW
010357	ND	Davis Buttes
010358	TX	Davis Ribble
010359	TX	DCZ
010360	TX	Debbie B
010361	TX	Deberry North
010362	TX	Deberry NW
010363	KS	Aline
010364	KS	Degazon
010365	CO	Del Norte
010366	AL	Delchamps North
010367	TX	Denny Bowles
010368	TX	Diamond T East
010369	TX	Dickerson
010370	WY	Dines
010371	WY	Dog Spring
010372	TX	Douze
010373	TX	Drennan & Peterson
010374	IL	Dubois South
010375	TX	Eagle Flat
010376	TX	Ed And Patsy
010377	ND	Edge
010377	TX	Edge
010378	TX	Edmiston
010379	WY	Eighty-Five Creek
010380	WY	Einar
010381	TX	Elam-Britt
010382	TX	Elbow SE
010383	AL	Eldridge
010383	TX	Eldridge
010384	WV	Elk Fork
010385	KY	Elkatawa
010386	WY	Elkol
010387	TX	Elm Fork
010388	TX	Elysian NW
010389	TX	Embassy West
010390	IL	Erwin
010391	CO	Eureka Creek
010392	TX	Evans South
010393	TX	Ezralow
010394	OK	Aline East
010395	TX	Fairway West (New)
010396	TX	Falcon-Twichwell
010397	TX	Fasken SW
010398	NY	Fayette-Waterloo
010399	TX	Fernandes
010400	IL	Fidelity
010401	CO	First-One
010402	CO	Fischer Draw
010403	TX	Fisher-Goebel
010404	TX	Flat Top 143
010405	WV	Flint Run
010406	OK	Florence Chapel
010407	WY	Florida
010408	TX	Fluffy
010409	TX	Foster South
010410	TX	Four Seasons
010411	TX	Four Sevens
010412	TX	Fray
010413	IN	Fritz Corner
010414	TX	Frysak Farms
010415	TX	G B D Hoc
010416	TX	G C N
010417	TX	G V Ricks
010418	TX	Gales
010419	TX	Gamblin North
010420	TX	Geodominion
010421	TX	Georgie Heard East
010422	TX	Geurin
010423	TX	GHG
010424	TX	Gibbs Folly
010425	OK	Aline South
010426	TX	Gilbreath
010427	TX	Gills
010428	KS	Gilmore NE
010429	AL	Gin Creek
010430	KS	Gish East
010431	TX	Gist SE
010432	TX	Gmen
010433	TX	Goat Trap
010434	ND	Gold South
010435	TX	Gooch NW
010436	TX	Gooch-Gant
010437	TX	Goodson-McLarty
010438	TX	Goose Island SE
010439	TX	Gottschalt NE
010440	IL	Grantfork
010441	TX	Grass Island SW
010442	CO	Gravel
010442	TX	Gravel
010443	TX	Gresham West
010444	TX	Grisby
010445	TX	Guadalupe Bend
010446	TX	Guinn-Deluna
010447	TX	Gun Point North
010448	TX	Gun Point South
010449	TX	H&W
010450	TX	Hagansport
010451	AL	Hall Creek
010452	TX	Hamco
010453	TX	Hamker
010454	TX	Handsome
010455	ND	Haram
010456	CA	Aliso Canyon
010457	CO	Harlech
010458	TX	Hash
010459	WY	Hawk Point
010460	IN	Hayesville North
010461	TX	Hazel Deep
010462	WY	Hells Draw
010463	AL	Heron Bayou
010464	AL	Heron Bayou North
010465	IL	Hersman
010466	TX	Heslett
010467	TX	Hightower South
010468	TX	Hords Creek South
010469	TX	Horseshoe Bend SW
010470	CO	Huckabee
010471	TX	Hurt Dog
010472	TX	Hurta Hill
010473	TX	I L & M
010474	TX	ICI
010475	TX	Invester
010476	TX	Investex
010477	TX	Irish Creek West
010478	TX	Jaboncillos
010479	TX	Janet Woodham
010480	TX	Jenae
010481	TX	Jimmy West
010482	TX	Joe Bob
010483	TX	John K
010484	TX	Joliat
010485	WY	Jones Draw
010486	TX	Jourdanton North
010488	TX	K W
010489	KY	Kaliopi West
010490	TX	Kaye East
010491	TX	Kelkery
010492	KS	Kelpet NW
010493	TX	Ken Campbell
010494	TX	Keri Kim
010495	TX	Kevin NE
010496	OK	Keylon NE
010497	WY	Kiehl West
010498	WY	Kuehne Ranch NE
010499	TX	Kulawik
010500	TX	Kurt W Boley
010501	KS	Kutina South
010502	TX	L & H
010503	LA	Lake Rosemound
010504	TX	Lanier
010505	KS	LaRue NW
010506	TX	Leck (New)
010507	NE	Leffler
010508	TX	Lehn-Benoit
010509	TX	Lew Gray
010510	WY	Lindberg East
010511	TX	Linde
010512	TX	Lindly-Canyon
010513	LA	Lismore Landing East
010514	TX	Lite
010515	TX	Little Longhorn North
010516	TX	Little Pheasant
010517	TX	Little Sandy
010518	AR	Alix
010519	LA	Liverpool NW
010520	CA	Lodi SE
010521	IL	Logootee
010522	TX	Lokey-Mitchell
010523	TX	Los Cuatros North
010524	TX	Los Quatros South
010525	TX	Lucille South
010526	LA	Lunita
010527	TX	Maberry
010528	IL	Macedonia North
010529	TX	Madeley
010530	TX	Manos Pa Arribas
010531	TX	Maranatha
010532	LA	Maringouin SE
010533	TX	Marisa
010534	TX	Martha East
010535	TX	Martha Jo
010536	TX	Mary Jim
010537	TX	Matagorda Bay Blk 181
010538	TX	McCaulley NW
010539	TX	McCoy SW
010540	TX	McNeil Ranch
010541	TX	McRae South
010542	CO	Meadow Springs
010543	KS	Meairs South
010544	TX	Melissa
010545	NY	Melvin Hill
010546	TX	Mendota West
010547	TX	Merkel West
010548	OK	Middleburg SW
010550	TX	Midyett NE
010551	TX	Mikeska East
010552	TX	Milestone
010553	TX	Mill Branch
010554	TX	Mineral NW
010555	TX	Moira
010556	TX	Molton
010557	AL	Mon Louis Island
010558	AL	Mon Louis Island North
010559	TX	Mona South
010560	IN	Monroeville South
010561	TX	Monty
010562	TX	Morgan Bluff
010563	KS	Moses NW
010564	TX	Mt Olive East
010565	TX	Munoz
010566	TX	Myrl
010567	CO	Nay Ranch
010568	IL	Neoga
010569	WY	Night Creek
010570	KS	North Trail SW
010571	TX	Northam
010572	TX	Novo-Allen
010573	IN	Oak Ridge Chapel
010574	WY	Ogalalla Hills
010575	TX	Old Gate
010576	TX	Oldham
010577	NY	Orchard Park-Hamburg
010578	WY	Orpha
010579	TX	P J T
010580	WY	Alkali Anticline
010581	TX	P S Kendrick

Field Code	State	Field Name
010582	PA	Paddytown
010583	TX	Paisano Creek East
010584	TN	Pall Mall North
010585	TX	Palo Verde
010586	KS	Pankratz
010587	TX	Parallel-Wolfe
010588	TX	Patricia Carrol
010589	TX	Patsy East
010590	TX	Pen Branch
010591	NY	Penn Yan South
010592	TX	Penn-Hemus
010593	IN	Pennyville
010594	TX	Pierce Ridge
010595	TX	Pine Flat
010596	TX	Plum Creek North
010597	AL	Point Judith
010598	TX	Polkstalk
010599	LA	Pontchartrain West Blk 38
010600	TX	Port Isabel SE
010601	IN	Portersville South
010602	TX	Puddin
010603	TX	R G A
010604	TX	R W B
010605	NE	Randel
010606	WY	Raptor
010607	TX	Raughton
010608	TX	Red Dawg
010609	TX	Rhoda Ann Bracken
010610	IN	Richland City North
010611	WY	Alkali Butte
010612	TX	Rischers Store West
010613	KS	Riverford
010614	IL	Roby South
010615	IN	Rockport East Consol
010616	TX	Rodessa-Ruby
010617	KS	Roesener
010618	TX	Roos SW
010619	TX	Round Top North
010620	TX	Roye
010621	TX	Running J
010622	TX	S & B
010623	TX	S W Bullard
010624	CO	Sandia Peak
010625	ND	Sandrocks
010626	KS	Shanline West
010627	TX	Shavor
010628	KY	Sinking
010629	CO	Solitaire
010630	TX	Steele Ranch
010631	PA	Stump Lick
010632	WY	Swede Draw
010633	WV	Swiger
010634	CO	Tom Cat
010635	CO	Tootsie
010636	CO	Tornado Butte
010637	TN	Travisville
010638	KS	Tullis
010639	KY	Turkey Rock
010640	TN	Vans Branch
010641	OK	Vicar NE
010642	WY	Alkali Butte North
010643	KS	Vinland East
010644	AL	Vocation South
010645	TX	Ward Box
010646	KS	Wehking
010647	TX	Whiplash
010648	TX	White Mule
010649	CO	Wild Sage Brush
010650	KY	Williamsburg Consol
010651	TX	Wizard Wells West
010652	CO	Woodlin
010653	CO	Wringer
010654	CA	Zamora North
010655	TX	A B Crawford
010656	TX	Adco
010657	TX	Allard Smith
010658	TX	Alma Johnson
010659	TX	Amiet
010660	TX	Amy-Michele
010661	TX	Anahuac SE
010662	KS	Ashton South
010663	TX	Attoyac West
010664	TX	Austwell SW
010665	AL	Barlow Bend
010666	TX	Bear Mountain
010667	TX	Bearco
010668	TX	Bee Two
010669	TX	Big Joe
010670	TX	Billie June
010671	TX	Billy-Billy
010672	TX	Billye
010673	UT	Alkali Canyon
010674	TX	Blue Boy
010675	AL	Bon Secour Bay
010676	CO	Boneyard
010677	TX	Bonnie View SE
010678	KS	Brachear East
010679	TX	Bright Falcon
010680	TX	Briley-Town
010681	TX	Brook Creek
010682	TX	Brownco
010683	TX	Bud Sears
010684	KY	Bull Creek Church
010685	TX	Bunga
010686	TX	Burnt Lake
010687	KY	Buskirk North
010688	TX	Butts
010689	TX	C Hunter
010690	TX	C&H
010691	NY	Cafferty Hill
010692	TX	Caitlin SW
010693	TX	Campground Creek
010694	OK	Capron West
010695	TX	Carmelia
010696	TX	Cecil T
010697	KS	Chaff
010698	TX	Clara Couch South
010699	TX	Clare
010700	ND	Alkali Creek
010700	TX	Alkali Creek
010701	TX	Coke South
010702	TX	Alkali Creek SW
010703	TX	Col J
010704	CO	Alkali Gulch
010705	TX	Conda
010706	TX	Cornwall
010707	KS	Crathorne NW
010708	KY	Davisport West
010709	WY	Day Butte
010710	WV	Dempsey School
010711	WY	Desert Rose
010712	AL	Detroit SE
010713	KS	Dormitory
010714	TX	Doug Cook
010715	TX	Duffy North
010716	WY	Alkaline Creek
010717	TX	Early Dawn
010718	TX	Ekdahl
010719	TX	Elaine Joy
010720	TX	Elkson
010721	NY	Ellery
010722	TX	Elys Choice
010723	KY	Farley Church
010724	KY	Farley Church West
010725	TX	Farmar
010726	TX	Federal Blk 189-L
010727	TX	Federal Block 206
010728	WV	Fetterman
010729	NY	Finnegan Hill
010730	TX	Flint Ridge West
010731	TX	Fluffy South
010732	TX	Formation
010733	TX	Fort Belnap
010734	TX	Four Corners SW
010735	TX	Alkek
010736	TX	Fradean SE
010737	TX	Francis K
010738	NY	Fredonia Reef
010739	TX	Frog Legs
010740	TX	Frye Ranch
010741	TX	Furrh
010742	WV	Gandeeville
010743	TX	Gillette SW
010744	TX	Glen Ellyn
010745	TX	Glendale East
010746	TX	Glenn Weatherbee
010747	TX	Gloria
010748	KS	Gove NE
010749	KS	Gove SW
010750	WY	Graphite
010751	TX	Grass Island East
010752	TX	Green Fox East
010753	TX	Groomer
010754	TX	Gruy North
010755	TX	GSF-Landfill Gas
010756	TX	Gustav
010757	TX	H C Koontz
010758	NY	Havens Corners
010759	TX	Hempstead West
010760	KY	Hode West
010761	WV	Hogpen Run
010762	TX	Humphreys NW
010763	NY	Hunt Hollow
010764	TX	IDS
010765	TX	Illinois Bend
010766	TX	Alkek East
010767	KS	Indian Treaty
010768	KS	Interchange SE
010769	TX	Iron Lake
010770	TX	Itll Do
010771	KS	Ivanhoe NW
010772	TX	J Littlejohn
010773	TX	James SE
010774	TX	Jaren
010775	TX	Jeffrey Bowles
010776	TX	Jirapong
010777	TX	John Callanan
010778	KS	Jolly South
010779	WY	Joyces
010780	TX	K C F
010781	TX	Ken Rose
010782	TX	Keng
010783	TX	Lake Albany East
010784	KS	Lamoree
010785	TX	Larissa West
010786	KS	Larrabee NE
010787	OK	Laverty NW
010788	TX	Lazarus
010789	KS	Leddy
010790	TX	Lee Bell
010791	TX	Leigh South
010792	TX	LEW
010793	KS	Lippelmann NW
010794	KY	Lynn Bark North
010795	KY	Lynn Bark School
010796	TX	Lytton Ranch West
010797	TX	Alkek North
010798	TX	M M W
010799	TX	Margery
010800	KS	Marjorie East
010801	TX	Marvelous
010802	TX	Matthew George
010803	KS	McWherter NE
010804	TX	Mekeel
010805	TX	Menard NE
010806	TX	Metze
010807	TX	Michelle
010808	TX	Mike Chandler
010809	TX	Mikeska-Hamill
010810	KS	Millsack North
010811	TX	MLB
010812	AL	Mobile Bay SE
010813	TX	Momar
010814	TX	Montemayor South
010815	TX	Morrison Ranch North
010816	TX	Musgrove
010817	OK	Newalla SE
010818	TX	Nine Mile Creek
010819	KY	Nolan
010820	AL	North Central Gulf
010821	AL	Northwest Gulf
010822	KS	Northwoods SE
010823	TX	Now
010824	AL	Oakes Chapel
010825	TX	Old Upland East
010826	TX	Ollie South
010827	TX	P U L
010828	OK	Alko
010829	TX	Paisano Ranch
010830	TX	Pamalee
010831	TX	Patrick Bowles
010832	TX	Pelican East
010833	TX	Perigo
010834	TX	Peters SW
010835	TX	Petropro
010836	TX	Pi Ma
010837	TX	Prado SW
010838	OK	Prairie Home SE
010839	KY	Preece
010840	TX	Presa Escondida
010841	TX	Quita
010842	TX	Quitman-McIntosh
010843	TX	Rancho Blanco
010844	TX	Rhea Junction
010845	TX	Ross Mountain
010846	TX	Ross Mountain NW
010847	TX	Ross Mountain SW
010848	OK	Sallisaw NE
010849	TX	Salvation
010850	TX	Sam Elrod
010851	TX	Sample North
010852	TX	Sand Tech
010853	TX	Section 30-59
010854	KY	Semiway
010855	KS	Severy East
010856	TX	Sha-Jam
010857	KS	Shanline NW
010858	TX	Shoemaker
010859	TX	Allar
010860	TX	Smith & Caraway
010861	OK	Starr Valley East
010862	TX	Starville NE
010863	TX	T J Neill
010864	TX	Taylor Lake East
010865	TX	Texon East
010866	TX	Three Girls
010867	TX	Thrifty North
010868	KS	Timken West
010869	KS	Triangle North
010870	TX	V Frazier
010871	TX	Vernon Sharp
010872	TX	Versa
010873	TX	Weatherman
010874	KS	Webs SE
010875	NY	Wethersfield
010876	WY	Wilkerson Draw
010877	TX	WKL
010878	TX	Yale Young
010879	TX	Yougeen North
010880	TX	ZBF
010881	KY	Zelda
010882	KS	Aesir
010883	TX	Arbol De Nada
010884	KS	B L M
010885	KY	Barbourville SW
010886	TX	Batjer
010887	KY	Big Branch East
010888	KS	Blees SW
010889	KS	Bloom Townsite
010890	TX	Allar-Marks
010891	CO	Boom
010892	KY	Bowling Green Consol
010893	ND	Boxcar South
010894	KS	Boys East
010895	TX	Brownfield SW
010896	KS	Buhler North
010897	KY	Bullskin Creek
010898	AL	Burnt Corn Creek
010899	OK	Castle (Old)
010900	KS	Chaff South
010901	KS	Chanay
010902	KY	Cherry Tree Ridge
010903	KS	Chitwood North
010904	PA	Conneaut Lake
010905	AL	Coopers Landing North
010906	KS	Cromb South
010907	KS	Custer West
010908	IN	Donaldson
010909	KS	Drift SE
010910	KY	Duncan Valley South
010911	TX	E C B
010912	TX	Effort
010913	MS	Ellisville Junction
010914	KS	Evalyn-Condit SW
010915	TX	Ezzell South
010916	KS	Fairmount Townsite
010917	LA	Farmerville North
010918	KY	Finney NE
010919	CO	Floating Lake
010921	TX	Allar-Warren
010922	OK	Forgan East (Old)
010923	OK	Forgan NE (Old)
010924	AL	Foshee
010925	KS	Fox SE
010926	AL	Frisco City
010927	KY	Gap Creek
010928	TN	Gatewood-Stowers
010929	PA	Germany
010930	KY	Gorby
010931	KS	Gra-Sher NW
010932	ND	Greene West
010933	TX	Greentree North
010934	KS	Groendycke South
010935	TX	Hartburg SE
010936	KS	Hartner
010937	TX	Henry-Bateman Ranch East
010938	TX	HHHH
010939	TN	Hilham
010940	KS	Holtzberg
010941	KS	Holtzberg East
010942	KS	Holtzberg SE
010943	KS	Hubert North
010944	KS	Huntington NW
010945	UT	Indian Canyon
010946	TX	Jaco
010947	KS	Janice NE
010948	TX	Johnlaw
010949	TX	Juncture
010950	KS	Karst South
010951	TX	Keller Ridge
010952	NE	Allchin
010953	TX	Kirkpatrick South
010954	KS	Kisner South
010955	TX	Knott SE
010956	PA	Kylertown
010957	KS	Ladore NE
010958	KS	Lahman SE
010959	KS	Langdon SW
010960	KS	Lappin SW
010961	KS	Leavenworth West
010962	KS	Lesage SW
010963	KY	Lesbas
010964	KY	Lida
010965	TX	Little Annie
010966	CO	Little Bud
010967	UT	Lodgepole South
010968	LA	Long Branch North
010969	TN	Low Gap South
010970	TN	Low Gap-Reuben Hollow
010971	KS	Lundgren NW
010972	TX	Lupus
010973	KS	MacNamee East
010974	KS	Manning Townsite South
010975	KS	Mary Hanna
010976	OK	McLoud South
010977	KS	McNoun
010978	KS	McNown North
010979	KS	Meserve South
010980	IN	Mill Park South
010981	LA	Mittie North
010982	KS	Moscow NE
010983	MI	Allegan
010984	KS	Nation
010985	CO	Navajo
010986	TX	Nelson South
010987	OK	Newalla Townsite
010988	IN	Nisbet
010989	KS	Norham West
010990	PA	Notch
010991	KS	Nutsch NW
010992	KS	Nuttle
010993	KS	Nuttle NE
010994	KS	Page City
010995	TX	Patience & Faith
010996	KS	Pawnee River SW
010997	KY	Petroleum Consol
010998	KY	Pigeon Roost
010999	TX	Pilati
011000	KY	Powersburg South
011001	KS	Prairie Queen South
011002	TX	Primero
011003	CO	Prism
011004	TX	QQQ
011005	KY	Redbush Consol
011006	TN	Russell Fork
011007	KS	Saline River North
011008	AL	Schoolhouse Branch
011009	KS	Ski SW
011010	PA	Slaughtering Ground
011011	KY	Small
011012	KY	Susie
011013	AL	Swifts Landing North
011014	NY	Allegany State Park
011015	ND	T R
011016	TX	Teare Trust
011017	ND	Tobacco Garden North
011018	PA	Toby Creek
011019	TX	Trinity Bay East
011020	KY	Turkey Knob
011021	KS	U S 83
011022	TX	U-Lazy -S- West
011023	TX	Una Mas
011024	KY	Urban Fork
011025	KS	Valhalla NE
011026	KY	Vernon South
011027	KY	War Creek
011028	PA	Wertz Hollow
011029	KY	Wheat Consol

Field Code	State	Field Name
011030	KY	Whickerville East
011031	KS	Wide Awake East
011032	TX	Wilcox D
011033	PA	Wilpen
011034	CA	Wilson Rock
011035	TX	Winnie SE
011036	KS	Worcester SW
011037	KS	Zillinger
011038	TX	A T M
011039	TX	Adian
011040	TX	Aguilares North
011041	NM	Airstrip North
011042	TX	Albrecht Creek
011043	KS	Aley North
011044	NM	Alston Ranch
011045	NE	Allely
011046	TX	Alworth East
011047	KS	Annuschat
011048	NM	Apache Ridge
011049	NM	Arena Blanca
011050	TX	Austin Bayou
011051	OK	Autwine SE
011052	TX	Azalea East
011053	TX	Bade
011054	TX	Bartman
011055	TX	Barton Creek
011056	TX	Barwise
011057	KS	Basinger
011058	KS	Bates SW
011059	KS	Beaumont NW
011059	TX	Beaumont NW
011060	MS	Beechwood
011061	TX	Bennview South
011062	TX	Beto South
011063	TX	Big Horn
011064	MS	Big River
011065	TX	Bird Lake
011066	MS	Bisland Bayou North
011067	TX	Blackmon
011068	OK	Blackwell NE
011069	OK	Blackwell-Newkirk Gas Area
011070	NM	Bluitt (New)
011071	KS	Bogle
011072	KY	Boyds Creek
011073	TX	Brandt NW
011074	NY	Brant-Eden
011075	TX	Briggs
011076	CO	Allen
011076	KS	Allen
011076	KY	Allen
011076	NY	Allen
011076	OK	Allen
011076	TX	Allen
011076	WV	Allen
011077	KS	Brister SE
011078	OK	Britton South (Oswego)
011079	KS	Buckwheat
011079	TX	Buckwheat
011080	TX	Buehler
011081	TX	Buffum
011082	TX	Burt & Cody
011083	KY	Button
011084	OK	Canadian (Old)
011085	OK	Canadian South
011086	KS	Carmi Corner
011087	NM	Casey West
011088	KS	Cash City
011089	NM	Cass South
011090	UT	Cave Canyon
011091	KY	Cedar Grove Church
011092	TX	Chatterton SE
011093	TX	Christopher Dan
011094	TX	Cinco Mas
011095	TX	Clark Martin
011096	TX	Cold Duck NE
011097	NM	Corral Canyon South
011098	TX	Covenant
011099	TX	Cox South
011100	OK	Crescent (Old)
011101	TX	Cunningham Ranch
011102	TX	Dobrowolski
011103	TX	Dohmann
011104	TX	Dottie
011105	TX	Double -S-
011106	TX	Double Diamond
011107	OK	Allen & Parker
011108	TX	Dusa
011109	TX	E D Bowles Jr
011110	TX	Edna Gordon
011111	NM	El Mar East
011112	TX	El Milagro
011113	TX	Elcoy
011114	TX	Emancipation
011115	TX	Emily A
011116	NM	Espuela
011117	TX	Essco
011118	TX	F & B Luker
011119	TX	Fenton-Craig
011120	KS	Finkell
011121	NM	Foor Ranch North
011122	OK	Forgan South (Old)
011123	TX	Fostoria Deep
011124	TX	Foyle Creek West
011125	KS	Franz-Toland
011126	TX	Frodein
011127	KS	Fruit North
011128	KY	Gainesville East
011129	KY	Gas Hollow
011130	OK	Gibbon Spur NW
011131	TX	Gilmore Creek
011132	TX	Glahn-Reese
011133	KS	Glaran West
011134	KS	Goodland Gas Area North
011135	TX	Grand Prix
011136	TX	GRB
011137	KS	Great Eastern Ditch
011138	OK	Allen & Parker North
011139	UT	Gusher East
011140	UT	Gusher West
011141	KS	Hackberry Creek NE
011142	MI	Hamburg 07-1N-5E
011143	MI	Hamlin 27-19N-18W
011144	MI	Hanover 05-24N-11W
011145	LA	Hargrove North
011146	KY	Hawesville NW
011147	NE	Hayes Center
011148	TX	HCC
011149	TX	Heller Lake
011150	NM	Herradura Bend East
011151	KY	Mima
011152	TX	Hinkles Ferry
011153	KS	Hockett SE
011154	TX	Hood South
011155	TX	Huck-Allen
011156	TX	Hundido NE
011157	TX	Hundido NW
011158	MS	Hustler North
011159	TX	I P I
011160	LA	Iatt Creek
011161	TX	Ibex SW
011162	TX	Ingham West
011163	TX	Ivester
011164	TX	J M M South
011165	KY	Jewell Bend
011166	TX	K A F
011167	TX	K M S
011168	MI	Kalkaska 28-27N-7W C
011169	TX	Allen & Ritchie
011170	MI	Kalkaska 29-27N-8W
011171	NE	Kame South
011172	TX	Kelly-Stephens
011173	OK	Kendrick (Old)
011174	TX	Key South
011175	TX	Kinabrew
011176	TX	King K
011177	TX	King Mountain SE
011178	TX	Kingdom South
011179	TX	Knightsbridge
011180	TX	La Chusa
011181	NM	Laguna Salado North
011182	NM	Laguna Valley
011183	OK	Lake Blackwell NE
011184	NY	Lakeshore
011185	TX	Lampson
011186	TX	Lane Chapel
011187	TX	Las Ovejas SW
011188	NE	Laucomer
011189	TX	Leonard Barley
011190	TX	Lil Miss
011191	OK	Little NW (New)
011192	KS	Little Valley West
011193	NM	Loco Hills East
011194	TX	Loeber
011195	NM	Lovington North
011196	TX	Loy Jackson
011197	TX	M C J
011198	TX	M-G
011199	MI	Manistee 17-22N-16W B
011200	TX	Allen & Smith
011201	TX	Mattie
011202	MI	Mayfield 22-25N-11W
011203	UT	McCracken Spring
011204	TX	McDowell Point
011205	TX	McMichael
011206	TX	Medico
011207	TX	Mer
011208	TX	Mesa Energy
011209	TX	Mike Hill
011210	UT	Moffat Canal
011211	KY	Moonshine Hollow
011212	TX	Morris Dye
011213	OK	Mustang NW (New)
011214	KS	Ness-T North
011215	KY	New Bethel Church
011216	NM	Ojito NE
011217	OK	Oliphant
011218	TX	Olive Mae
011219	TX	Ouitaw
011220	TX	Overton East
011221	AL	Pace Creek
011222	TX	Paducah
011223	NM	Pearl South
011224	TX	Peeler Ranch
011225	KY	Pettys Fork DBS
011226	TX	Pin Oak Creek
011227	UT	Pine Ridge South
011228	TX	Pinehurst SW
011229	TX	Polk & Patton
011230	KS	Pospishel NE
011231	OK	Allen District
011232	KY	Primrose
011233	SD	Provo
011234	TX	Rancho-Grande
011235	TX	Rasau
011236	UT	Recapture Pocket
011237	TX	Rhode Ranch SW
011238	TX	Richmond Ranch
011239	KS	Ries
011240	KS	Riock
011241	KY	Rockfield West
011242	TX	Rogers Lake
011243	NM	Ross Draw East
011244	NM	Ross Draw North
011245	TX	Rowan NE
011246	TX	Rudmose
011247	KS	Ryus East
011248	OK	Salt Plains NE
011249	NM	San Isidro
011250	TX	Sand Trap
011251	TX	Sand Walking
011252	KY	Sandidge
011253	LA	Savage Creek
011254	TX	Saxet East
011255	TX	Shahan
011256	TX	Shanghai East
011257	TX	Sharonlee NE
011258	KY	Shelby Gap DBS
011259	TX	Shepherd SE
011260	KS	Sherfick NW
011261	TX	Sherry
011262	TX	Allen Dome
011263	TX	Short NE
011264	TX	Shorty
011265	TX	Sledgehammer
011266	MS	Smyrna Plantation
011267	MS	Spats
011268	TX	Special K
011269	TX	Strader
011270	TX	Suerte
011271	KY	Swamp Branch
011272	TX	Tango
011273	NE	Teepee
011274	TX	Terra Ross
011275	TX	Thor-Haggerty
011276	TX	Thurber Ranch
011277	MS	Topisaw
011278	TX	Travis Ward East
011279	TX	Trawick East
011280	TX	Triangles Headquarters
011281	TX	Tricore
011282	TX	Tully SW
011283	TX	Tumbleweed NW
011284	TX	Turkey Hill West
011285	NY	Uhley Corners-Caledonia
011286	MI	Victory 26-19N-17W
011287	TX	W C Finch
011288	TX	W T Coble
011289	OK	Washita
011290	TX	Wharco-Shilling SE
011291	KY	White Oak South
011292	KY	Widecreek
011293	OK	Allen East
011294	NE	Widget NW
011295	TX	Wilcox E
011296	TX	Wild Canyon
011297	TX	Willow Springs North
011298	MS	Wolf Creek South
011299	TX	Woodcock
011300	TX	Woodson-Pence
011301	TX	Y-L
011302	NM	Yarrow South
011303	TX	Yazoo
011304	TX	York Plaza
011305	TX	Zadeck
011306	NM	Osudo SW
011307	TX	Cornelison
011308	TX	A Good
011309	MT	Ace High
011310	TX	Aguilete Creek
011311	KS	Aley West
011312	WY	Allemand
011313	KS	Ambrosia
011314	KY	Anna Consol
011315	KY	Ashlock Consol
011316	NM	Azotea Mesa
011317	TX	B&L
011318	MI	Bagley 11-30N-3W
011319	MI	Bay Park
011320	MI	Bear Lake 10-23N-15W A
011321	MI	Bear Lake 14-23N-15W
011322	MI	Bear Lake 19-23N-15W B
011323	MI	Bear Lake 35-23N-15W A
011324	TX	Allen-Holiday
011325	MI	Bear Lake 35-23N-15W B
011326	LA	Beaver Dam Creek
011327	MI	Beaver Sec 21
011328	KS	Belated
011329	TX	Belle Dame
011330	TX	Benchmark Rankin
011331	TX	Bermuda
011332	MI	Bismarck 26-34N-4E A
011333	AR	Blair Creek
011334	TX	Block 18 (New)
011335	MI	Bloomfield Sec 20
011336	MI	Blue Lake Sec 21
011337	MI	Blue Lake 02-28N-5W
011338	MI	Blue Lake 04-28N-5W
011339	MI	Blue Lake 05-28N-5W B
011340	MI	Blue Lake 16-28N-5W B
011341	MI	Bogart Lake
011342	IL	Bourbon North
011343	TX	Brad Bowles
011344	TX	Bravo Dome
011345	AL	Brights Creek
011346	MI	Brookfield 24-1N-4W
011347	MI	Brookfield 26-1N-4W
011348	TX	Brookshire NW
011349	MI	Brown 02-22N-15W
011350	MI	Brown 08-22N-15W A
011351	MI	Brown 18-22N-15W
011352	AL	Brush Creek West
011353	KY	Buck Fork Pond
011354	TX	C & C
011355	WY	Allen Lake
011356	NM	Cabresto
011357	TX	Cameron-Hamill
011358	TX	Carols Choice
011359	MI	Case 03-33N-3E A
011360	MI	Case 33-34N-3E
011361	TX	Charles H Davis
011362	MI	Charlton 32-31N-1W
011363	KY	Cherrys Chapel
011364	MI	Chester Sec 31
011365	MI	Chester 03-29N-2W
011366	MI	Claybanks 02-13N-18W A
011367	ND	Clear Water
011368	MI	Cleon 13-24N-13W A
011369	MI	Cold Springs 16-28N-6W
011370	MI	Cold Springs 29-28N-6W A
011371	MI	Cold Springs 29-28N-6W B
011372	MI	Cold Springs 35-28N-6W A
011373	MI	Colfax Sec 35
011374	KS	Conger West
011375	KY	Cordell Consol
011376	TX	Craft
011377	MT	Crane North
011378	KS	Cromb East
011379	AR	Cypress Lake West
011380	TX	D Jack
011381	KY	Daniels Creek School
011382	MI	Dayton Sec 16
011383	MI	Decatur Sec 4
011384	WY	Deep Draw
011385	KS	Delos SW
011386	WY	Allen Lake East
011387	KS	Demuth
011388	TX	Denton A
011389	TX	Devilbiss
011390	KS	Doll SW
011391	ND	Dolphin
011392	TX	E M Graves
011393	MI	East Bay 02-26N-10W
011394	MI	East Bay 13-26N-10W
011395	MI	Eaton Rapids 09-2N-3W
011396	TX	Elsie
011397	TX	Enre
011398	KS	Evalyn-Condit West
011399	MI	Evergreen Sec 22
011400	KS	Fairmount
011401	TX	Fasken North
011402	MI	Filer 01-21N-17W
011403	MI	Filer 02-21N-17W A
011404	MI	Five Mile Corners
011405	MT	Flat Lake West
011406	MI	Fletcher Pond West
011407	CO	Flodine Park East
011408	MI	Forest 25-33N-1E
011409	AR	Four Mile Creek South
011410	TX	Freddy Hutt South
011411	MI	Frederic 11-28N-4W A
011412	MI	Frederic 21-28N-4W A
011413	MI	Fremont Sec 27
011414	TX	G P M West
011415	MI	Gaines Sec 8
011416	WY	Garland South
011417	KS	Allen North
011417	TX	Allen North
011418	TX	Gavett
011419	MI	Genoa 31-2N-5E
011420	KS	Glen East
011421	MI	Grant 12-25N-12W A
011422	MI	Grant 16-25N-12W
011423	TX	H B E
011424	KS	Hackberry Creek SW
011425	KY	Hadley East
011426	TX	Hamel West
011427	MI	Hamlin 06-1N-3W B
011428	MI	Hamlin 23-19N-18W
011429	AL	Hanberry Church
011430	MI	Hanover Sec 13
011431	TX	Harleton South
011432	KS	Hartland NW
011433	KY	Harvey Ridge Consol
011434	TX	Hay Nomas
011435	MI	Hayes Sec 27
011436	WY	Hilda
011437	MI	Hinton Sec 21
011438	WY	Horse Trap
011439	WY	Hughie Draw
011440	MI	Hume Sec 12
011441	MI	Indian Hills Sec 26
011442	MI	Ionia
011443	MI	Iosco 23-2N-3E
011444	MI	Iosco 34-2N-3E
011445	TX	J C
011446	TX	J F S SW
011447	TX	J L Pelican
011448	OK	Allen NW
011449	TX	Jack Mace
011450	MI	Jamestown Sec 29
011451	WY	JB
011452	TX	Jean Taylor
011453	MI	Jonesfield Sec 24
011454	TX	Judy Gail East
011455	MI	Kalkaska 09-27N-8W
011456	MI	Kalkaska 22-27N-7W
011457	ND	Kanu
011458	TX	Ken Dandy
011459	IL	Kincaid South
011460	CA	King Island
011461	TX	King-Tindall
011462	KS	Kneeland East (New)
011463	TX	L H McCrea
011464	TX	Lake Sweetwater South
011465	WY	Laney Wash
011466	TX	Laura M
011467	MI	Lee 01-1S-5W
011468	MI	Lee 03-1S-5W C

Field Code	State	Field Name
011469	MI	Lee 03-1S-5W D
011470	MI	Lee 06-1S-5W
011471	MI	Lee 07-1S-5W
011472	MI	Lee 08-1S-5W A
011473	MI	Lee 15-1S-5W D
011474	MI	Lee 16-1S-5W C
011475	MI	Lee 16-1S-5W D
011476	MI	Lee 17-1S-5W A
011477	MI	Lee 20-1S-5W A
011478	MI	Lee 21-1S-5W A
011479	TX	Allen-Parker
011480	MI	Lee 23-1S-5W C
011481	MI	Lenox 36-4N-14E
011482	KS	Lesage NW
011483	TX	Lethcoe
011484	TX	Lick Branch West
011485	MI	Lincoln Sec 9
011486	KS	Lindsborg East
011487	CA	Little Butte Creek
011488	TX	Loma Alta North
011489	WY	Long Tree North
011490	KS	Lost Creek West
011491	TX	Louis
011492	TX	Lucas P
011493	MI	Lyon 18-1N-7E
011494	TX	Mad Dog
011495	MI	Mancelona 35-29N-5W
011496	MI	Manistee 02-22N-16W C
011497	MI	Manistee 12-22N-16W B
011498	MI	Manistee 16-22N-16W A
011499	MI	Marilla 05-23N-13W
011500	TX	Martha SE
011501	KS	Martha Washington SE
011502	MI	Mayfield 04-25N-11W B
011503	MI	Mayfield 11-25N-11W A
011504	MI	Mayfield 14-25N-11W
011505	MI	Mayfield 28-25N-11W B
011506	MI	Mayfield 29-25N-11W B
011507	MI	Mayfield 31-25N-11W A
011508	AL	McDonald Branch
011509	KS	Meserve North
011510	KS	Allen-Robison
011511	KS	Midstream
011512	NM	Millman West
011513	WY	Missouri
011514	TX	Mitchell-Stark
011515	TX	Mondrick
011516	MI	Morenci
011517	IL	Mount Auburn Central
011518	IL	Mount Auburn East
011519	KY	Newfoundland North
011520	IL	North City
011521	MI	North Plains Sec 19
011522	TX	O-B Oils
011523	TX	Oak Hill NE
011524	MI	Oakland 09-4N-11E
011525	MI	Onekama 24-23N-16W A
011526	MI	Onekama 24-23N-16W B
011527	MI	Onekama 25-23N-16W
011528	MI	Onondaga 21-1N-2W A
011529	MI	Orion 36-4N-10E
011530	TX	Pajo
011531	MI	Paradise 04-25N-10W
011532	MI	Paradise 07-25N-10W A
011533	MI	Paradise 07-25N-10W B
011534	MI	Paradise 07-25N-10W C
011535	MI	Paradise 15-25N-10W
011536	MI	Paradise 27-26N-10W B
011537	MI	Paradise 29-26N-10W
011538	TX	Patton-Bailey
011539	TX	Pattye
011540	TX	Pecos Bend
011542	TX	Peeler North
011543	MI	Pennfield 28-1S-7W
011544	TX	Petro-Rock
011545	TX	Petronilla NE
011546	AR	Pill Branch
011547	TX	Pilosa North
011548	MI	Pinconning West
011549	KS	Pioneer NE
011550	MT	Pipeline
011551	MI	Pittsford Sec 29
011552	MI	Pittsford Sec 7
011553	OK	Pleasant Valley SW
011554	MI	Pleasanton 35-24N-15W
011555	MI	Pleasanton 36-24N-15W A
011556	PA	Podunk
011557	KY	Prater Branch
011558	KY	Prichard Church
011559	MI	Putnam 14-1N-4E
011560	MI	Putnam 18-1N-4E
011561	TX	Ravito
011562	WY	Rawles
011563	TX	RDC
011564	NM	Red Lake Ridge
011565	KY	Rhoda
011566	KS	Richardson North
011567	KY	Richardsville
011568	KS	Riverford West
011569	WY	Roads
011570	KY	Rodemer Consol
011571	KS	Rozel Townsite
011572	IL	Allendale
011573	MO	Runamuck
011574	TX	Ryan A
011575	MI	Saganing Creek
011576	MI	Salem 05-1S-7E
011577	NM	San Ysidro GSF
011578	KS	Sauzek NE
011579	IL	Allendale Consolidated
011580	KY	Seminary North
011581	KY	Seminary School
011582	KY	Seventy-Six Consol
011583	CA	Shafter North
011584	MI	Sheridan Sec 26
011585	MI	Sheridan Sec 29
011586	MI	Sherman Sec 4
011587	TX	Siloam West
011588	TX	Sixty Six
011589	KS	Soda-Popp
011590	MI	Springfield Sec 22
011591	MI	Springfield Sec 32
011592	MI	St Charles Sec 7
011593	AR	St Jonah Church
011594	OK	Stillwater NE
011595	MI	Stockbridge 07-1N-2E A
011596	MI	Stockbridge 07-1N-2E B
011597	TX	Subar
011598	MI	Summerfield Sec 19
011599	MI	Sumpter Sec 22
011600	WY	Sun Ranch
011601	WY	T A Buttes
011602	TX	Teague-Sage
011603	KS	Allender
011604	TX	Tecolote SE
011605	KY	Thomas West DBS
011606	TX	Throckmorton
011607	TX	Tijerina-Cnls-Bluchr North
011608	MI	Tobacco Sec 32
011609	TX	Trinity Trace
011610	MI	Tyrone Sec 15
011611	MI	Unadilla 01-1N-3E
011612	KY	Union Chapel School
011613	MI	Union 03-26N-9W B
011614	MI	Union 04-26N-9W A
011615	MI	Union 09-26N-9W
011616	MI	Union 19-26N-9W
011617	MI	Union 31-26N-9W A
011618	TX	Veal Creek
011619	MI	Vernon-Rosebush
011620	MI	Victory 31-19N-17W
011621	MI	Victory 33-19N-17W
011622	MI	Vienna 30-30N-1E
011623	MI	Waldenburg
011624	MI	Walton 34-1N-5W
011625	KY	Waterview South
011626	MI	Watson Sec 8
011627	TX	Welder Wildlife
011628	MI	Wexford 04-24N-12W A
011629	MI	White Oak 11-2N-2E A
011630	MI	White Oak 12-2N-2E
011631	MI	White Oak 19-2N-2E
011632	MI	Whitewater 15-27N-9W
011633	KS	Wil West (Old)
011634	TX	Allentown
011635	OK	Willow View South
011636	TX	Woodlawn SE
011637	KS	Ziegenbalg NW
011638	IL	Adams South
011639	TX	Agnes Barber South
011640	TX	Alazan Bayou
011641	TX	Alazan Bayou South
011642	KY	Allen City DBS
011643	TX	Alm
011644	TX	Amkel
011645	TX	Antelope Creek North
011646	KS	Arapahoekan
011647	NY	Arkwright
011648	TX	B & D
011649	TX	B B B
011650	MS	Batteast Hill
011651	MT	Beanblossom
011652	IL	Beardstown
011653	MI	Belknap 11-34N-5E
011654	TX	Belnap SE
011655	TX	Ben D
011656	NY	Benton Run
011657	IL	Beverly South
011658	TX	Big Alamo
011659	TX	Big Wells East
011660	MI	Bismarck 21-34N-4E
011661	AR	Bodcau Creek
011662	KY	Boggess Hollow
011663	KY	Bon Ayr
011664	KY	Boyd Bend
011665	LA	Alliance
011666	MT	Broadview
011667	IL	Brooklyn NW
011668	KY	Browder
011669	IL	Buckhorn Consol
011670	TX	Caesar East
011671	TX	Caesar North
011672	KS	Campus Siding South
011673	KY	Canyon Falls
011674	TX	Caraway & Smith SW
011675	TX	Carmichael East
011676	TX	Carmine
011677	MI	Case 27-34N-3E
011678	MI	Case 30-34N-3E A
011679	KY	Cassidy East
011680	NY	Chaffee-Arcade
011681	KS	Chanay East
011682	TX	Chapote
011683	TX	Chapparal
011684	MI	Charlton 06-29N-1W
011685	MI	Chester 26-30N-2W
011686	MI	Chester 27-30N-2W
011687	MI	Chester 35-30N-2W
011688	KY	Chicken Gizzard
011689	TX	Chrisy Lynn
011690	KS	Comstock
011691	MI	Convis 08-1S-6W B
011692	KY	Crocus
011693	LA	Cuba Church NE
011694	KS	Cutter East
011695	TX	Dallas Branch
011696	MS	Alligator Bayou
011696	TX	Alligator Bayou
011697	KY	Danleytown
011698	KY	Dawson Springs
011699	AR	Days Creek South
011700	LA	Demery Creek SW
011701	TX	Dilworth Ranch NE
011702	KY	Dingus
011703	TX	Double -H-
011704	TX	Douglass NW
011705	KY	Drake NW
011706	KY	Dubre SE
011707	TX	E Eola
011708	TX	EGB
011709	TX	Elisa
011710	KY	Elkhorn City BS
011711	KY	Elkhorn City BS East
011712	ND	Elm Tree
011713	NY	Elma Center
011714	KS	Erskine North
011715	TX	Escobas North
011716	KS	Eubank SE (New)
011717	MI	Excelsior Sec 8
011718	MI	Excelsior 07-27N-6W A
011719	MI	Excelsior 18-27N-6W
011720	KS	Fellhoelter West
011721	KS	Feyerita
011722	TX	Fielder Draw
011723	MI	Filer 32-21N-17W
011724	MI	Filer 33-21N-17W
011725	TX	First Texas
011726	KY	Flippin SW
011727	TX	Alligator Bayou East
011728	TX	Forgates
011729	AL	Foshee West
011730	TX	Foyle Creek NE
011731	MI	Frederic 20-28N-4W A
011732	KY	Fruit Hill North
011733	TX	G B C
011734	LA	Gheens
011735	TX	Gil-John
011736	TX	Glasscock Ranch
011737	TX	Gomez SW
011738	KS	Good Lucks
011739	KS	Good Science
011740	KY	Goodin Branch
011741	MI	Grant 19-25N-12W
011742	MI	Grant 32-20N-17W
011743	KS	Green North
011744	KS	Grouse Creek NE
011745	AR	Hardt
011746	TX	Harland
011747	TX	Harriett South
011748	MI	Hayes 11-29N-4W A
011749	MI	Hayes 17-29N-4W
011750	OK	Helsel
011751	KY	Hill Chapel
011752	KY	Hill Hollow
011753	KS	Hillview North
011754	KS	Hillview SW
011755	TX	Hofman Ranch
011756	KY	Houchell Bend
011757	KS	IFF SE
011758	TX	Alligator Bayou West
011759	KY	Indian Creek-Tarr Ridge
011760	MI	Iosco 09-2N-3E
011761	MI	Iosco 16-2N-3E
011762	MI	Iosco 17-2N-3E
011763	MI	Iosco 25-2N-3E
011764	MI	Iosco 26-2N-3E
011765	MI	Iosco 35-2N-3E
011766	MI	Iosco 35-2N-3E A
011767	KS	J-Mur East
011768	TX	Jack M
011769	TX	Jardin
011770	TX	Jonesie
011771	TX	K M West
011772	MI	Kalkaska 11-27N-7W A
011773	TX	Kelly Lynne
011774	TX	Kenlaw
011775	KY	Kino South
011776	TX	Kristi
011777	TX	Langford Mystery
011778	TX	Las Cuatro Hermanas
011779	TX	Lavaca Bay SE
011780	TX	Lilly B
011781	TX	Lindsay D
011782	LA	Little Cocodrie Bayou
011783	IL	Littleton South
011784	KS	Livingood South
011785	TX	Lomie
011786	TX	Lone Joe Deep
011787	TX	Longwood North
011788	MT	Lookout Butte East
011789	LA	Alligator Lake
011789	TX	Alligator Lake
011790	KY	Looney Creek
011791	NM	Loving East
011792	KY	Luttrell Creek
011793	MI	Lyon 15-1N-7E
011794	TX	Mack Newsom
011795	IL	Macoupin Station
011796	TX	Madame Queen
011797	KY	Mariba
011798	TX	McKinley Ranch
011799	KS	McNinch
011800	NY	Memphis
011801	KS	Mid-Lund
011802	KY	Midsprings School
011803	AR	Mikes Creek
011804	TX	Millerview
011805	MS	Morning Star Church
011806	LA	Mount Common Church
011807	MS	Mount Moriah
011808	KY	Mud Camp
011809	TX	Murff
011810	TX	Myrtle Nolte
011811	IL	New Memphis Consol
011812	TX	North Creek Ranch
011813	KS	Northcroft SW
011814	KS	Noton
011815	TX	Nunley Ranch
011816	TX	O'shea
011817	KS	Oakwood Ranch
011818	IL	Old Ripley West
011819	IL	Omega NW
011820	TX	Alligator Point
011821	TX	Orchard North
011822	KS	Ottawa South
011823	KS	Owen SW
011824	TX	Paine
011825	MI	Paradise 05-25N-10W
011826	MI	Paradise 32-26N-10W A
011827	LA	Pecan Landing North
011828	TX	Pedro Conejo
011829	TX	Phase Four
011830	TX	Philcon
011831	NY	Pike Corners
011832	KY	Polkville
011833	WV	Pond Fork
011834	TX	Poulsen
011835	TX	Premont-Murchison
011836	TX	Pressly-Capt
011837	MI	Putnam 05-1N-4E
011839	LA	Quarantine Bay South
011840	KY	Raccoon Mountain Consol
011841	TX	Rancho De Paz
011842	KS	Red Cliff
011844	TX	Rickjohn
011845	LA	Rifle Point West
011846	KY	Rockfield East
011847	TX	Roen
011848	KS	Roesler South
011849	KS	Rudi East
011850	IL	Rushville Central
011851	KY	Allison
011851	NM	Allison
011851	TX	Allison
011851	WY	Allison
011852	KS	S W
011853	TX	Santa Margarita
011854	KS	Schoolhouse North
011855	TX	Seacliff
011856	KY	Slim Jimmy Branch
011857	KS	Smoke Hill North
011858	MI	Springport 20-1S-3W
011859	TX	Stockdale NE
011860	KS	Stockholm South
011861	TX	Strake Deep
011862	TX	Strake Deep North
011863	MS	Sugar Run Creek South
011864	TX	Sugarloaf Mountain
011865	NM	Sulphate Draw SW
011866	KY	Sulphur Springs
011867	KY	Summer Shade NE
011868	NY	Summerhill
011869	KS	Sweeney West (New)
011870	TX	Taguache Creek
011871	TX	Tarantula
011872	TX	Taylor Cade
011873	TX	Tee Box
011874	KS	Teler Townsite
011875	TX	Theis-Wilcox
011876	MT	Toluca
011877	TX	Trebmal
011878	TX	Tripp Hill
011879	TX	Tropic
011880	MI	Union 31-26N-9W B
011881	MI	Vienna 32-31N-1E
011882	NM	Allison East
011883	LA	Vixen North
011884	TX	Vortt
011885	TX	Waltman-Bishop
011886	OK	Wesley West
011887	KS	White Rock West
011888	TX	Wiles Canyon
011889	KS	X-Mas
011890	TX	Yahweh
011891	MI	Zeeland Sec 4
011892	TX	Allison-Holt
011893	IL	Zeigler SE
011894	IL	Zenith NW
011895	TX	Abrigo
011896	KY	Allenville
011897	TX	Alpar-Lips
011898	TX	Alps
011899	TX	Anahuac SW
011900	KS	Angman
011901	TX	Anvil Rose
011902	NM	Allison Middle
011903	TX	Atwell
011904	IN	Aydeville
011905	TX	Babyface
011906	KY	Beals North
011907	NM	Bear Grass Draw
011908	KS	Berrick
011909	TX	Besser
011910	CO	Black Gold
011910	TX	Black Gold
011911	AR	Blair Creek South
011912	KS	Blue Mound SE
011913	NM	Allison North

Field Code	State	Field Name
011914	CO	Bluebell South
011915	KY	Bluff City West
011916	TX	Bob Creek
011917	TX	Bob Swanson
011918	TX	Bobbie Hines
011919	PA	Brace Creek
011920	CO	Brittney
011921	TX	Allison Parks
011922	TX	Bubba-Matt
011923	TX	Buchel West
011924	AL	Burnt Corn Creek South
011925	TX	C C Gunn
011926	TX	Campbell Creek
011926	WV	Campbell Creek
011927	TX	Allison Ranch
011929	TX	Carlander
011930	TX	Allison South
011930	WY	Allison South
011931	TX	Chad Mitchell
011932	TX	Chepulis
011933	TX	China Draw
011934	CO	Circle
011935	TX	Clarence-May
011936	OK	Coalgate North
011937	KY	Creekville-Hyden Consol
011938	TX	Danbury Ridge
011939	TX	Denman-Lemke
011940	CO	Doodlebug
011940	TX	Doodlebug
011941	CO	Double Take
011942	KY	Douglas Point
011943	KS	Dumbler
011944	IL	Allison-Weger
011945	TX	E E C
011946	TX	Edgar Cayce
011947	TX	Ernies Crossing
011948	TX	Fisher-Humphreys
011949	TX	Flaming Arrow
011950	TX	Flash Gordon
011951	TX	Forked Creek
011952	TX	Fred Long
011953	KS	Gaeddert
011954	KY	Gainesville South
011955	TX	Ganado North (New)
011956	KS	Gentzler SW
011957	KS	Gentzler West
011958	TX	Ghost
011959	AR	Gold Point Church
011960	TX	Governor
011961	KY	Grassy Lick Creek
011962	ND	Greenbush
011963	KY	Halfway Consol
011964	KS	Hall North
011965	OK	Hamburg North
011966	IN	Haysville North
011967	TX	High Star
011968	TX	Hipoc
011969	TX	Horselot
011970	TX	Houdmann-Buxkamper
011971	ND	Hungry Man Butte
011972	TN	Independence School
011973	CO	Indian
011973	TX	Indian
011974	TX	Indian Mesa
011975	NM	Allison West
011976	NM	Ingle Wells
011977	TX	J A Bracken
011978	TX	J L B
011979	TX	J M Bracken
011980	TX	Jack Starr
011981	TX	Janca Ranch
011982	TX	Jayton SE
011983	TX	Jordan Creek
011984	NV	Kate Spring
011985	TX	Kelleher
011986	TX	Kelton North
011987	TX	Kingsbury West
011988	TX	Kiowa Creek NW
011989	TX	Kippy
011990	TX	La Jolla Ranch West
011991	CO	Lady K
011992	KS	Lahey
011992	TX	Lahey
011993	TX	Lake Tiberias
011994	TX	Lathem South
011995	KS	Letsch
011996	TX	Lina
011997	TX	Lucky East
011998	KS	Lundgren West
011999	TX	M D Carey
012000	IN	Macson Consol
012001	CO	Manassas
012002	IN	Martin South
012003	TX	McCrea Heirs
012004	TX	McGarraugh Ranch
012005	KY	Meadow Creek Consol
012006	TX	Allmyers
012007	TX	Midland Farms Deep
012008	AL	Military Grove North
012009	IN	Mill Park
012010	AK	Milne Point
012011	TX	Mingus Shortrows
012012	TX	Moab
012013	CO	Mockingbird
012014	TX	Moon Camp
012015	TX	Nancy-Dianne
012016	AK	Niakuk
012017	KS	Nikkel
012018	TX	Nuvalco
012019	KS	O'Cramer
012020	KS	Ohl SE
012021	KY	Oil Springs Consol
012022	KS	Orange J West
012023	TX	Ouzo
012024	TX	P H S
012025	KS	Page Creek North
012026	TX	Page-Taurus
012027	TX	Panther Canyon
012028	TX	Parallel-Baird
012029	IN	Paxton West
012030	TN	Perkins Hollow
012031	TX	Perry Simmons
012032	TX	Petranol America
012033	KY	Pigeon West DBS
012034	TX	Pinckey
012035	TX	Pinson
012036	OK	Pond Creek West
012037	KS	Allodium
012038	LA	Pontchartrain West Blk 45
012039	KY	Pope Consol
012040	AL	Poplar Log Church
012041	TX	Power Play
012042	KS	Allodium East
012043	TX	Pringle Lake
012044	TX	Pruitt North
012045	KS	R H P SE
012046	TX	Raisin North
012047	TX	Ratliff North
012048	TX	Ray Richey
012049	KS	Red Cliff East
012051	KS	Redwood
012052	KS	Reeve SE
012053	CO	Reflex
012054	KY	Rockfield Consol
012055	OK	Rosedale North
012056	TX	S F M
012057	TX	S S
012058	OK	Sand Hill SW
012059	IN	Sandborn North
012060	KS	Santa Fe NE
012061	TX	Sawgrass
012061	WY	Sawgrass
012062	KY	Semiway South
012063	TX	Sezar
012064	TX	Shelby Sue
012065	TX	Shepard North
012066	TX	Singleton NE
012067	TX	Smith-Dresser
012068	MS	Alloway
012069	KS	Solobow
012070	KS	Solobow SE
012071	TX	Statue
012072	TX	Sunray East
012073	KS	Susank
012074	KS	Thirty-One SW
012075	KY	Thomas Bend
012076	CO	Three Bridges
012077	CO	Toad
012078	NV	Tomera Ranch
012079	KS	Trapp South
012080	TX	Tsunami
012081	TX	Tumbleweed West
012082	TX	Tush-Hog
012083	TX	Two Eighty-Three
012084	KY	Tyner East
012085	TX	Ussery
012086	TX	Vaughn Ray
012087	KY	Walker Creek Consol
012088	TX	Wamble Ranch
012089	OK	Wayne East
012090	KY	Win
012091	TX	Winterman A
012092	TX	Wolf Flat
012093	KY	Woodsonville
012094	AL	Pine Knot Creek
012095	AL	Isom Creek
012096	WY	Abo Ditch
012097	TX	ABW
012098	TX	Addicks
012099	KS	Allphin
012100	KS	Aesir West
012101	KS	Albin SW
012102	KY	Allen Springs Consol
012103	TX	Almon
012104	LA	Anse La Butte East
012105	TX	Ardenvale
012106	NM	Austin SW
012107	KS	Badger Hill East
012108	KY	Baileys Switch
012109	TX	Baker Lake
012110	NE	Balderson
012111	TX	Bammel North
012112	TX	Barnabus
012113	AL	Barnett East
012114	LA	Bayou Cholpe North
012115	TX	Beauregard
012116	TX	Berkeley
012117	TX	Bernard SW
012118	AL	Bexar
012119	TX	Black Fork Creek
012120	KY	Blackey South DBS
012121	KY	Blairtown DBS
012122	LA	Blind River
012123	TX	Block C-23
012124	AL	Blue Creek Coal Degas
012125	TX	Bonehead
012126	KS	Box Ranch
012127	TX	Box Springs NW
012128	KY	Buck Creek School Consol
012129	KY	Bulan DBS
012130	KS	Allphin NW
012131	KS	Bulger
012132	WY	Bull Gulch
012133	TX	Cadwallader
012134	KY	Campbell Church Consol
012135	TX	Canadian Hunter
012136	WY	Cancun
012137	MS	Centreville South
012138	WY	Chalk Hills
012139	TX	Chambers Ranch South
012140	TX	Chardonnay
012141	ND	Cimbel
012142	OK	Coalgate SW
012143	AL	Coffee Creek West
012144	KS	Collier Flats South
012145	TX	Coos
012146	TX	Cotton Row
012147	LA	Craig Bayou
012148	KS	Cram
012149	TX	Cydney Brynn
012150	KY	Damron Creek
012151	KS	Danny
012152	TX	Deborah Lynn
012153	WY	Doe
012154	TX	Dolores Creek South
012155	KY	Dotson
012156	TX	Doucette
012157	WY	Doud SE
012158	KY	Dunmor West
012159	NY	Dutch Hill
012160	NE	Dvorak
012161	TN	Allred
012161	TX	Allred
012162	WY	East Draw
012163	ND	Elkhorn Ranch North
012164	NY	Ellicottville
012165	KS	Fall Leaf
012166	KY	Felty Gap
012167	KY	Flint Knob West
012168	CO	Frontera
012169	KY	Gasper North
012170	KY	Girkin North
012171	NY	Glodes Corners Road
012172	TX	Gooch-Garrett
012173	KS	Good Science NE
012174	KY	Goosey
012175	KS	Gorham East
012176	LA	Grand Lake SW
012177	KY	Granny Richardson
012178	TX	Grozie
012179	AL	Gulf Crest
012180	TX	Gully
012181	KY	Harold West DBS
012182	KS	Hartnett
012183	TX	Hazel Owens
012184	KY	Hebbardsville West
012185	KS	Heinitz
012186	LA	Hell Hole Bayou North
012187	TX	Hendrick-Kimble
012188	KY	Hiseville North
012189	LA	Horse Shoe Bayou SW
012190	TX	Hull Airport
012191	NM	Hume North
012192	TX	Allred-Peery
012193	UT	Ice Canyon
012194	KY	Index
012195	TX	Iva Lee
012196	NM	James Ranch
012197	KY	Jellico Creek North
012198	TX	John-Ed
012199	KY	Johns Creek DBS
012200	KY	Joppa
012201	WY	Joy Draw
012202	TX	Judy J
012203	KY	Jumbo Consol
012204	KS	Ketler
012205	KS	Ketler NW
012206	TX	Kim Flowers
012207	KS	Kisiwa
012208	NM	Knowles North
012209	TX	Lackland Geothermal
012210	KS	Lacrosse NW
012211	LA	Lake De Cade South
012212	TX	Lake Texarkana
012213	TX	Landry
012214	TX	Laredo SE
012215	MS	Leaf River
012216	KS	Letsch South
012217	KY	Lewisburg West
012218	KY	Lick Creek School DBS
012219	TX	Ligon
012220	CO	Lilli
012221	CO	Lilli West
012222	TX	Little Boot
012223	KS	Allstott
012224	TX	Little Brushy Creek
012225	TX	Little Oak
012226	KY	Lost River Consol
012227	NE	Mamoo
012228	TX	McFarlan
012229	OK	McQueen NW
012230	TX	Mentor North
012231	KY	Merry Oaks
012232	WY	Mexican Draw West
012233	WY	Million Creek
012234	CO	Mini
012235	NY	Montezuma Marsh
012236	KY	Mt Aerial Consol
012237	TX	NDST
012238	ND	Nelson Lake
012239	KS	Niedenthal
012240	TX	Norwegian Creek South
012241	NM	Nose Rock
012242	WY	Nutcracker
012243	MS	Oldenburg South
012244	TX	Olney SE
012245	NE	One-0-One
012246	NY	Orangeville
012247	TX	Pegasus West
012248	KS	Petersilie South
012249	TX	Picoso East
012250	MS	Pinckneyville East
012251	KY	Plano
012252	NE	Platte
012253	KY	Pleasant Ridge North
012254	OK	Alluwe
012255	CO	Poison Spring
012256	NM	Pot Mesa
012257	TX	Prentice East
012258	KY	Purgatory Hollow
012259	TX	Raines
012260	TX	Rancho Viejo South
012261	TX	Redwater
012262	TX	Rembert
012263	WY	Rim Unit
012264	NM	Rock Lake South
012265	KS	Roelfs NW
012266	KS	Roland SE
012267	KS	Rudi SE
012268	WY	Ruff Draw
012269	NY	Rushford
012270	KY	Russell Creek
012271	KS	Russet NW
012272	NM	Rustler Bluff
012273	TX	San Idelfonso
012274	TX	Sanco NW
012275	NM	Sand Dunes North
012276	TX	Schobel
012277	KS	Schoenthaler SW
012278	TX	Seastar I
012279	WY	Shearing Pen Draw
012280	TX	Sherman Offshore West
012281	KS	Shuck West
012282	TX	Snag Lake
012283	KY	Spanglin
012284	KY	Steubenville Consol
012285	TX	Allyates
012286	OK	Stidham SE
012287	MS	Stinson Creek
012288	KY	Stoney Fork
012289	TX	Stricklin
012290	KY	Sunnybrook Consol
012291	TX	Teal South
012292	KY	Temple Hill North
012293	LA	Terrebonne Bayou
012294	TX	Tigre Grande
012295	WY	Timber Creek South
012296	KY	Toler DBS
012297	TX	Tom Walsh West
012298	NY	Travers
012299	TX	Tri Bar South
012300	TX	Tri Citation
012301	MS	Tribulation
012302	CO	Trujillo Creek
012303	KY	Upchurch
012304	TX	W C S
012305	TX	Wadsworth SE
012306	KY	Wallbridge
012307	KY	Warfield South
012308	NY	Whiskey Hill
012309	WY	Whiskey Springs
012310	WY	Widge
012311	AL	Wild Fork Creek
012312	TX	Winter SE
012313	WY	Wolf Draw
012314	WY	Wood West
012315	KY	Woodbine Consol
012316	AR	Alma
012316	IL	Alma
012316	KS	Alma
012316	MT	Alma
012316	NY	Alma
012316	TX	Alma
012317	KS	Youngren NE
012318	TX	Zachry
012319	TX	Acetate
012320	WY	Adon North
012321	KS	Alford SW
012322	TX	Ander East
012323	MI	Allis 24-34N-2E
012324	WY	Austin Creek
012325	TX	Baby South
012326	WY	Black Bill
012327	TX	Block B-7
012328	TX	Block D South
012329	MI	Blue Lake Sec 1
012330	MI	Blue Lake 24-28N-5W
012331	TX	Bluebonnet
012332	OK	Bokoshe SE
012333	AL	Boxes Creek East
012334	WY	Brislawn
012335	MI	Brookfield 01-1N-4W
012336	WY	Buck Draw East
012337	WY	Buck Draw North
012338	WY	Cabin Canyon
012339	TX	Camm-Mag
012340	CO	Camp Gulch
012341	MI	Case 21-34N-3E
012342	MI	Charlton 19-31N-1W
012343	MI	Chester Sec 25 South
012344	MI	Colfax 31-25N-13W A
012345	MI	Convis 19-1S-6W A
012346	MI	Corwith 22-32N-1W
012347	TX	Alma Bell
012348	KS	Covey
012349	MT	Devon East
012350	MT	Dooley
012351	MI	Dover 15-31N-2W

Field Code	State	Field Name
012352	MT	Dry Creek SW
012353	MI	East Bay 15-26N-10W
012354	MI	Eaton Rapids 07-2N-3W A
012355	TX	Edwards Bluff
012356	MI	Elbridge 21-15N-16W
012357	TX	Fisher-Webb
012358	WY	Fishing Lake
012359	WV	Folsom
012360	MI	Forest 21-33N-1E
012361	MI	Forest 22-33N-1E A
012362	WY	Four Mile Gulch
012363	MI	Fraser Sec 7
012364	MI	Fraser Sec 9
012365	MI	Frederic 26-28N-4W
012366	CO	Gemini
012367	TX	Glass Ranch
012368	TX	Golden Plow
012369	TX	Guthrie SW
012370	MI	Hartland 22-3N-6E
012371	KS	Hewins West
012372	KY	Highsplint
012373	KS	Hirt South
012374	KS	Hitch NW
012375	TX	Hoefs T-K
012376	MI	Iosco 24-2N-3E
012377	MI	Iosco 24-2N-3E A
012378	AR	Alma Deep
012379	TX	Jacob-1
012380	KS	Jocelyn Creek South
012381	TX	Joiner
012382	MI	Kalkaska 31-27N-8W A
012383	MI	Kalkaska 34-27N-8W
012384	KS	Keilman South
012385	TN	Lillydale
012386	TX	Link (Old)
012387	ND	Little Butte
012388	MI	Lyon 34-1N-7E
012389	MI	Mancelona East
012390	MI	Mancelona East Sec 34
012391	MI	Marion 18-2N-4E
012392	MI	Marion 21-2N-4E
012394	MI	Marion 31-2N-4E A
012395	MI	Marion 32-2N-4E
012396	WY	Marnie South
012397	WY	Marys Reservoir
012398	FL	McDavid
012399	TX	Mer-Max
012400	WY	Mongoose
012401	TX	Nechanitz
012402	ND	New Home
012403	MI	Northville 06-1S-8E
012404	KS	Norwood West
012405	MI	Novi 17-1N-8E
012406	MI	Otsego Lake Sec 18
012407	MI	Otsego Lake Sec 6
012408	TX	Paul Page
012409	AR	Alma East
012410	WY	Pebble Beach
012411	KY	Penrod Consol
012412	KY	Penrod NW
012413	TX	Platang South
012414	KS	Pott
012415	ND	Prairie Junction
012416	KS	Rader West
012417	KY	Red Cross Consol
012418	KS	Red Sun
012419	MT	Reserve II
012420	TX	Sable East
012421	KS	Santa FE (Old)
012422	KS	Schwatken
012423	MI	Shelby Sec 2
012424	TX	Shroyer
012425	WY	Sidner Draw
012426	WY	Simpson North
012427	AL	Smiths Church
012428	CA	Smugglers Cove
012429	MI	St Clair Sec 29
012430	KS	Stan West
012431	MI	Stanwood
012432	KS	Sweet North
012433	TX	Tod Sloan
012434	WY	Twenty-One Mile Butte
012435	MI	Unadilla 02-1N-3E
012436	MI	Union 14-26N-9W A
012437	KS	Vap SW
012438	WY	Vi Bar Ranch
012439	OK	Vicar East
012440	OK	Alma NE
012441	MI	Victory 07-19N-17W A
012442	TX	Wemac SE
012443	MI	Whitewater 30-27N-9W
012444	KS	Winter NE
012445	TX	Zebulon
012446	KS	Zie
012447	TX	Kenlon
012448	LA	Lunita SE
012449	AL	Sipsey River
012450	TX	Agua Clara
012451	KY	Akersville
012452	TX	Alvin
012453	CO	Arapahoe East
012454	KS	Arledo
012455	TX	Arrington West
012456	TX	B Moore
012457	KY	Barbourville
012458	TX	Bayport
012459	TX	Beal South
012460	KY	Beals Fork
012461	TX	Ben Bolt SE
012462	TX	Benavides South
012463	KY	Benleo
012464	OK	Bethany South
012465	TX	Beto East
012466	TX	Biloxi
012467	TX	Bivins Ranch
012468	KY	Bluff City South
012469	KY	Bluff Spring East
012470	TX	Bob-J
012471	AR	Alma New
012472	TX	Bonne Terre
012473	TX	Booker SW
012474	KY	Bradley Springs North
012475	KS	Branzina
012476	TX	Brazos River Bend
012477	TX	Brock & Strange
012478	AL	Broken Leg Creek
012479	OK	Brooksville SW
012480	KS	Brownbee
012481	KS	Brownell SE
012482	KY	Buel West
012483	TX	C A Hobby
012484	AL	Cains Ridge
012485	TX	Callendar
012486	TX	Camaron Grande
012487	TX	Caveat Emptor
012488	KS	Chaff North
012489	TX	Charles McLarty
012490	KS	Charmin
012491	AL	Chatom SE
012492	TX	Chicken Ranch
012493	TX	Chris Beard
012494	TX	CIB-OP
012495	TX	Cinda Marra
012496	CO	Clay Basket
012497	TX	Coke North
012498	TX	Coke West
012499	TX	Coldwater Creek East
012500	TX	Concannon
012501	TX	Conn Brown Harbor
012502	AR	Alma North
012502	OK	Alma North
012503	TX	Cool
012504	TX	Cordova
012505	TX	Cordova North
012506	TX	Cow Lake
012507	KY	Cowan School
012508	AL	Crosbys Creek
012509	KS	Cullison NE
012510	KS	Devils Canyon
012511	TX	Dinn Deep
012512	TX	Dorothy G Nash
012513	TX	Dos Jaimes
012514	KS	Drift West
012515	TX	Duke Rudman
012516	OK	Durham SE
012517	TX	Edmondson
012518	TX	Elbert South
012519	TX	Emma-Jack
012520	TX	Eula Meador
012521	TX	Evelyn
012522	KY	Farler DBS
012523	TX	Fast Break
012524	NM	Filaree Dome
012525	TX	Fishing Hole
012526	KY	Fishtrap DBS
012527	CO	Flat Prairie
012527	TX	Flat Prairie
012528	KY	Flat Rock Consol
012529	OK	Forgan NW
012530	KY	Fych DBS
012531	KS	G O B SE
012532	TX	Gaylas
012533	AR	Alma Shallow
012534	TX	Gennivieve
012535	TX	George Duncan
012536	TX	Geraldine South
012537	WY	Gibbs North
012538	PA	Glessner
012539	TX	Gloria Patri
012540	KY	Granny Holt Knob
012541	KY	Griffin South
012542	TX	H Thomas
012543	KY	Hall Chapel
012544	KY	Hayes Creek
012545	KS	High Hill West
012546	AR	High Ocean
012547	KS	Hold The Mayo
012548	KY	Hunting Creek
012549	KS	Interstate North
012550	TX	J B T
012551	TX	Jay North
012552	TX	Joe Ellett
012553	CO	Judson Hills
012554	KY	Keeton Hollow
012555	CO	Kenzie
012556	KS	Kinsler North
012557	TX	Kitty Hawk
012558	TX	Laekin
012559	KS	Lela South
012560	TX	Lena Mae
012561	AL	Linebarger Creek
012562	TX	Little Creek-Chappel
012563	CO	Little Tree
012564	NE	Alma South
012564	TX	Alma South
012565	CO	Lonesome Coyote
012566	CO	Lost Boy
012567	KY	Lotts Creek DBS
012568	TX	Lucky NE
012569	TX	Luig
012570	TX	M Half Circle South
012571	TX	Macho Creek
012572	OK	Macomb NE
012573	OK	Marland West
012574	TX	McCormick & Vicars
012575	KY	McFarland Creek
012576	TX	McPac
012577	TX	Mesa SW
012578	KY	Meshack
012579	NM	Miller Lake
012580	TX	Mission MTN
012581	TX	Missy A
012582	TX	Mittag
012583	TX	Montana
012584	TX	Mott Slough
012585	PA	Mt Davis
012586	KY	Mt Pisgah Consol
012587	KY	Mud Lick South
012588	TX	Muse Church
012589	CO	Nighthawk
012590	AL	Okatuppa Creek West
012591	KY	Oldtown West
012592	TX	Orgullo
012593	KY	Otia NW
012594	TX	Outrider Blake
012595	OK	Alma SW
012596	TX	Overall North
012597	KY	Owensboro East
012598	KY	Owensboro SW
012599	TX	Oxford - Willis
012600	KS	P E P
012601	AL	Palmers Crossroads
012602	KY	Park City South
012603	TX	Paul White West
012604	TX	Pepito
012605	TX	Phoob
012606	NM	Pierce Crossing
012607	TX	Plumb Branch
012608	TX	Porters Creek
012609	TX	Pounder Jacks
012610	TX	R A C
012611	TX	R B Mitchell
012612	KS	R R Bend
012613	TX	Rambler
012614	CO	Rattlesnake Buttes
012615	TX	Red Buzzard
012616	KY	Red Cross North
012617	TX	Rio Loco
012618	TX	Rivers Edge
012619	MI	Romeo Sec 10
012620	CO	Run
012621	KY	Rural South DBS
012622	TX	Salt Break
012623	AL	Schoolhouse Branch North
012624	KY	Scottsville Consol
012625	TX	Sean Obrien
012626	TX	Alma West
012627	CO	Second Wind
012628	TX	Shazamm
012629	KY	Shucky Bean
012630	TX	Sierra NW
012631	TX	Slick NE
012632	CO	Slippery Sides
012633	AL	Sneads Creek
012634	TX	Southern Comfort
012635	AL	Splunge East
012636	TX	Stapp South
012637	ND	Stockyard Creek
012638	AL	Swifts Landing East
012639	KY	Temperance
012640	TX	Texfel
012641	TX	Three J
012642	TX	Three-M
012643	TX	Three-T
012644	TX	Timi
012645	TX	Top Hat
012646	ND	Torning
012647	KY	Town Branch
012648	TX	Tres Coronas
012649	TX	Tres Toros
012650	TX	Tri Merchant
012651	TX	Tri Mitchell
012652	KY	Turnersville SE
012653	KS	U S 83 NE
012654	TX	Valera South
012655	TX	Vato
012656	TX	Vearl Sneed
012657	OK	Almeda
012658	TX	Wadley
012659	KY	Wait
012660	NY	Waterloo South
012661	TX	WDB
012662	TX	Westridge Lime
012663	AL	Wild Goose Creek
012664	KS	Will-Bros
012665	TX	Winters SE
012666	KS	Woodsun
012667	TX	Y-Oh-Y
012668	TX	Yzaguirre NE
012669	TX	Zan-Zan
012670	TX	Zeissel
012671	TX	Zwebb
012672	MS	Stonewall Creek
012673	MI	Adams Sec 17
012674	KY	Adele
012675	KY	Aetna Furnace
012676	TX	Aljenda - Blp
012677	TX	Alligator
012678	TX	Ampak
012679	NM	Angels Peak (Old)
012680	TX	Arah South
012681	MI	Bagley Sec 14
012682	TX	Balwahan
012683	IN	Bartlettsville North
012684	MI	Bear Lake 03-23N-15W
012685	MI	Bear Lake 03-23N-15W A
012686	KY	Beechy Creek
012687	KY	Belcher Fork
012688	OK	Almeda NW
012689	KS	Bellefont South
012690	TX	Betty Ann
012691	KY	Billey Fork South
012692	MI	Bismarck 06-33N-4E
012693	MI	Bismarck 18-34N-4E
012694	KY	Bivins School Consol
012695	MI	Blue Lake 23-28N-5W B
012696	MI	Blue Lake 32-28N-5W A
012697	WY	Blue Springs East
012698	MI	Boardman 05-26N-8W B
012699	KY	Britt Consol
012700	MI	Brookfield 24-1N-4W A
012701	MI	Brown 07-22N-15W B
012702	KY	Bryants Store
012703	TX	Al Mita Ranch
012704	AL	Buncomb Creek
012705	TX	Burke-Lincam
012706	KY	Burkes Creek
012707	TX	Byler H
012708	MI	Case 04-33N-3E
012709	MI	Case 29-34N-3E
012710	MI	Case 30-34N-3E B
012711	KY	Casey Creek West
012712	TX	Casey Jasper
012713	MT	Cattails
012714	KY	Cavena Creek
012715	KY	Cavena Creek West
012716	KY	Cedar Springs Consol
012717	MS	Cemetery
012718	MI	Charlton Sec 32
012719	TX	Almond
012720	MI	Charlton 04-30N-1W
012721	KY	Chesnut Oak Ridge
012722	MI	Chester 12-29N-2W
012723	MI	Chester 23-30N-2W
012724	MI	Chester 27-30N-2W A
012725	TX	Clairemont SW
012726	MI	Cleon 30-24N-13W
012727	KS	Almquist
012728	MI	Cold Springs 30-28N-6W A
012729	MI	Colfax 24-25N-13W
012730	MI	Columbus Sec 4 A
012731	MI	Convis 17-1S-6W A
012732	TX	Croton Breaks
012733	MS	Cycad
012734	TX	Davan South
012735	MI	Dover 25-31N-2W
012736	TX	Dragon Land
012737	NY	Almy
012738	KY	Dripping Spring North
012739	KY	Dukes Ridge Consol
012740	KY	Duncan Ridge
012741	TX	E B G
012742	MI	East Bay 01-26N-10W
012743	MI	East Bay 02-26N-10W A
012744	KY	Eatin Fork
012745	MI	Eaton Rapids 16-2N-3W A
012746	MI	Eaton Rapids 16-2N-3W B
012747	MI	Eaton 35-2N-4W A
012748	KY	Elisha Branch
012749	KY	Ella
012751	CO	Firstview
012752	KY	Flint Hill Consol
012753	TX	Floyce
012754	MI	Frankentrost
012755	KY	G W Hunt
012756	TX	Goodrich East
012757	MI	Grant Sec 18
012758	TX	Great White
012759	KY	Greever
012760	KY	Griffith Consol
012761	TX	Griffith-Hawes
012762	KS	Groendycke SW
012763	KY	Hadley West
012764	OK	Haileyville South
012765	KY	Halifax Consol
012766	MI	Hamburg 05-1N-5E
012767	KY	Handyville
012768	TX	Happy South
012769	OK	Hartshorne South
012770	MI	Hayes Sec 16
012771	KY	Hazel Branch
012772	KY	Heenon DBS
012773	TX	Henry Smith
012774	IN	Huntingburg West
012775	TX	Husky
012776	TX	HWM
012777	KY	Ida May
012778	MI	Ingham 24-2N-1E
012779	MI	Iosco 12-2N-3E
012780	MI	Iosco 17-2N-3E A
012781	TX	Aloe
012782	MI	Iosco 28-2N-3E A
012783	MI	Kalkaska 17-27N-7W
012784	MI	Kalkaska 27-27N-8W
012785	TX	Katie Sue
012786	TX	Lauren
012787	MI	Lee 08-1S-5W B
012788	MI	Lee 17-1S-5W B
012789	MI	Lee 22-1S-5W A
012790	MI	Leroy 22-3N-2E
012791	KY	Lipking
012792	KY	Little Muddy Creek
012793	KY	Little Renfro
012794	KY	Loves Knob
012795	MI	Lyon 09-1N-7E
012796	MI	Lyon 21-1N-7E
012797	MI	Lyon 24-1N-7E
012798	MI	Lyon 29-1N-7E

Field Code	State	Field Name
012799	TX	Magutex North
012800	MI	Mancelona 33-29N-5W A
012801	MI	Manistee 04-22N-16W
012802	MI	Maple Grove 30-23N-14W A
012803	MI	Mayfield 14-25N-11W A
012804	TX	McKenzie Draw
012805	MI	Meridan
012806	TX	Mid-Max
012807	LA	Milligan Bayou North
012808	KY	Moore Branch
012809	KY	Moree Consol
012810	MS	Nettleton North
012811	KY	Nortonville West
012812	LA	Aloha
012813	MS	Oakley Dome North
012814	TX	Old Preacher
012815	MI	Onekama 26-23N-16W
012816	MI	Onondaga 28-1N-2W
012817	AL	Osaka
012818	MI	Paradise 22-26N-10W
012819	MI	Paradise 22-26N-10W A
012820	MI	Paradise 36-26N-10W
012821	TX	Paschal
012822	LA	Patton Lake North
012823	TX	Peak Victor
012824	NM	Pecos Slope North
012825	TX	Peeker
012826	WY	Penny Gulch
012827	TX	Perriwinkle North
012828	KY	Pine Knot
012829	TX	Pitcock
012830	KY	Pleasant Ridge NW
012831	KY	Prices Mill
012832	MI	Putnam 09-1N-4E
012833	IL	Radom SE
012834	OK	Rambo NE
012835	MI	Rapid River 28-28N-7W
012836	TX	Reaugh
012837	MS	Redding Creek
012838	KY	Reece Creek
012839	MI	Rich Sec 19
012840	MI	Richmond 31-5N-14E
012841	WY	Rose Dome
012842	TX	Santa Fe-Page
012843	CA	Alondra
012844	MS	Sharon East
012845	TX	Shoshone Atwell
012846	KY	Sledge Consol
012847	TX	SM & M
012848	TX	Solley
012849	MI	Springdale 25-24N-14W A
012850	MI	St Clair Sec 28
012851	MI	Stover Creek
012852	MI	Summerfield Sec 7
012853	KY	Sycamore Fork
012854	CO	Trading Post
012855	TX	Tumbleweed NE
012856	KY	Tyner North
012857	TX	U-Kno
012858	MI	Union 10-26N-9W
012859	MI	Union 30-26N-9W
012860	TX	Vice
012861	MI	Vienna 17-30N-1E
012862	TX	Vincent SE
012863	KY	W G Oliver
012864	MI	Wakeshma
012865	NM	Walters Lake
012866	MI	Washington Sec 15
012867	KY	Wathen Consol
012868	TX	Wayno Bueno
012869	MI	White Oak 11-2N-2E B
012870	KY	White Plains West Consol
012871	MI	White River 02-12N-18W
012872	AL	Wild Fork Creek South
012873	NM	Wolf Lake South
012874	TX	Alonzo Taylor
012875	TX	Xavier
012876	TX	Xebar
012877	TX	Yo-Yo
012878	KY	Zion North Consol
012879	LA	Grays Creek
012880	KY	Oak Grove Church
012880	LA	Oak Grove Church
012881	AR	Jerusalem East
012882	NM	Red Tank Draw
012883	TX	Salida Del Sol
012884	TX	Tarna
012885	WY	Ammo South
012886	IL	Ancona
012887	TX	Askew
012888	TX	B Peel
012889	NM	Baca
012890	TX	Bankbook
012891	UT	Bannock
012892	KY	Bards Hill Consol
012893	TX	Barnett-Palmer
012894	KY	Bates Hollow Consol
012895	MS	Batteast Hill West
012896	LA	Bay Courant South
012897	LA	Bayou Fordoche North
012898	TX	Alpar
012899	LA	Baywood
012900	KY	Bearwallow School
012901	KY	Beech Farm Consol
012902	TX	Ben D West
012903	TX	Ben Wheeler
012904	TX	Bender NE
012906	KY	Bengal
012907	KY	Big Six A
012908	KY	Big Six B
012909	TX	Bill Martin
012910	TX	Binford
012911	TX	Bitterweed
012912	KS	Blaricum
012913	TX	Bob Prince
012914	KS	Boling SW
012915	VA	Breaks-Haysi
012916	KY	Brinkley West DBS
012917	TX	Bronco SW
012918	WY	Brosa Draw
012919	CO	Brun
012920	MI	Alpena 12-31N-8E
012921	KY	Buie Knob
012922	KY	Cadiz East
012923	KY	Cairo Consol
012924	KY	Cane Run Consol
012925	TX	Cannan Land
012926	TX	Causey Draw
012927	KY	Cavena Creek Consol
012928	UT	Cazador
012929	TX	Chiquita
012930	TX	Cinnabar
012931	TX	Citadel-Orient
012932	TX	City Of El Campo
012933	KY	Co-Operative South
012934	KS	Coldwater East
012935	WY	Collett Creek
012936	CO	Alpha
012936	KY	Alpha
012936	LA	Alpha
012936	NE	Alpha
012936	OK	Alpha
012936	TX	Alpha
012936	WY	Alpha
012937	NM	Comanche Springs
012938	KS	Cornstock
012939	TX	Crews NE
012940	TX	Dan-Choate
012941	TX	Danden
012942	OK	Alpha East
012943	TX	Dasa
012944	TX	Dawn G
012945	KY	Daysboro
012946	TX	Dean West
012947	KY	Democrat DBS
012948	WY	Derrick Draw
012949	KY	Dixie Consol
012950	KY	Dixie West Consol
012951	KY	Dixon South Consol
012952	KY	Dobson School DBS
012953	KS	Dole
012954	UT	Dry Burn
012955	KY	Duck Fork
012956	IL	Eden South
012957	KY	Edmonton Consol
012958	TX	Edwin Fimbel
012959	TX	Eileen Sullivan
012960	KY	Exie South
012962	KY	Fordsville Consol
012963	KS	Fored NW
012964	NM	Foster Draw
012965	TX	Frass North
012966	KY	Frederickstown
012967	OK	Alpha SE
012968	KY	Fredville
012969	TX	Frix
012970	TX	Frost West
012971	KY	Fugate Fork
012972	KY	Furnace
012973	TX	Gibbons
012974	KY	Gilreath East
012975	TX	Golden Lab
012976	MT	Goose Lake SE
012977	NM	Graham Springs
012978	KY	Granville Consol
012979	KY	Groves Chapel East
012980	KY	Guffie Consol
012981	KY	Hargett
012982	CO	Harker Ranch
012983	TX	Hastedt
012984	TX	Hasten
012985	KY	Hawkins Branch
012986	NE	Hayes Center West
012987	UT	Hells Hole
012988	NM	Hess East
012989	TX	Halloran
012990	KY	Holly Creek Consol
012991	LA	Holum
012992	TX	Husum
012993	TX	J L R
012994	KS	Janice South
012995	TX	Kason Drake
012996	TX	Kieran
012997	TX	Kunkel-Hickman
012998	MI	Alpine
012998	TX	Alpine
012999	TX	Labor Day
013000	TX	Laekin Britt
013001	TX	Lane Dixon
013002	AR	Lawson North
013003	AR	Lawson South (New)
013004	TX	Le Verte Switch North
013005	WY	Legacy
013006	KY	Leitchfield Crossing
013007	KS	Lemon East
013008	ND	Lesje
013009	CO	Line Camp
013010	KY	Lisman East
013011	KY	Littrell Consol
013012	TX	Lonesome Dove II
013013	TX	Lost Bridge North
013014	TX	Loving SW
013015	TX	Lucas Preston
013016	TX	Luke Wilson
013017	KS	Magie North
013018	TX	Mallet West
013019	KS	Manning Townsite SW
013020	KY	Marrowbone
013021	TX	Marsh-Bell
013022	KY	Marshallville
013023	TX	Marsters NE
013024	TX	Mary Anne
013025	TX	Matador-Williams
013026	KY	McCombs DBS
013027	TX	McCook SE
013028	TX	Meyersville NE
013029	TX	Alrey
013030	TX	Midkiff (New)
013031	TX	Missy
013032	TX	Moody IV
013033	KY	Mt Pleasant South
013034	KY	Music
013035	NM	Nadine East
013036	TX	Norcabarro
013037	KY	Nortonville Consol
013038	KY	Oldtown
013039	KY	Oneida Consol
013040	KS	Orange J NW
013041	MT	Oxbow II
013042	MS	Palmetto South
013043	KY	Phyllis East DBS
013044	TX	Pink Draw
013045	KS	Pleasant View NW
013046	WY	Ponderosa Ridge
013047	WY	Popskull
013048	TX	Powell Lumber
013049	TX	Randy Pickett
013050	KY	Rangers Landing Consol
013051	UT	Rat Hole Canyon
013052	TX	Ratex Ezra
013053	KY	Reedyville South
013054	TX	Regan
013055	TX	Rhineland East
013056	IL	Rice NW
013057	KY	Richland Consol
013058	WY	Ridgeview
013059	KY	Rockvale South
013060	TX	Alsabrook
013061	TX	Rocky Springs
013062	KY	Rothwell Consol
013063	KY	Rowena Consol
013064	TX	Ruthie Lewis
013065	KY	Salyersville
013066	TX	Searadon
013067	TX	Seven J East
013068	KY	Shickersville East
013069	TX	Shirley Von
013070	KY	Shrewsbury Consol
013071	KS	Sigle
013072	KY	Slavans Consol
013073	TX	Stevens North
013074	ND	Stinson
013075	KY	Stony Point South
013076	WY	Straag Draw
013077	KY	Sturgeon Creek
013078	TX	Sullivan-Atkinson
013079	TX	T C P Rincon
013080	TX	T C P Rincon East
013081	KY	Tar Fork Consol
013082	TX	Texakoma
013083	KS	Thacker
013084	TX	Tierra Rica
013085	MT	Tinder Box
013086	TX	Tiny Tim
013087	KY	Toms Branch
013088	KY	Tram Consol DBS
013089	TX	Trisha
013090	KY	Trixie Consol
013091	LA	Alsen
013092	LA	Tunica Bayou
013093	KY	Upper Bad Creek DBS
013094	NM	Vacuum SW
013095	KS	Val Jean
013096	TX	Vanessa
013097	KY	Varilla
013098	TX	Venneman
013099	KY	Campbellsville Consol
013100	TX	Walk Man
013101	WY	WD
013102	KY	Weir West
013103	WY	West Prong
013104	TX	White Creek SW
013105	KY	White Hill Church
013106	AL	White Oak Creek Coal Degas
013107	UT	Wild Stallion
013108	ND	Willmen
013109	KY	Windyville
013110	KY	Yaden
013111	KY	Yeargins Consol
013112	WY	Zieglers Wash
013113	AL	Falco West
013114	ND	Twin Valley
013115	TX	Lookout Creek
013116	OK	Ashley SE
013117	KY	Barrett Hill Consol
013118	MS	Beaver Dam
013119	KY	Bevier Consol
013120	TX	Bolin
013121	PA	Cherry Tree
013122	OK	Alsuma
013123	TX	Connie B
013124	KY	Crittenden NW
013125	KS	Crooked Creek East
013126	TX	Dee
013127	TX	Diamondback
013128	OK	Edmond South
013129	TX	Eschberger
013130	OK	Flagg SW
013131	OK	Gaines NW
013132	TX	Gene And Evie
013133	KY	Goodloe North DBS
013134	KY	Goodloe West DBS
013135	KY	Haddix
013136	TX	Half Breed
013137	MT	Haystack Butte West
013138	TX	Jacks Creek
013139	KY	Jolly Consol
013140	AL	Kennedy West
013141	NE	Kenning
013142	TX	Kipi
013143	CA	Knights Landing
013144	TX	L Squared
013145	TX	Lonesome Dove
013146	TX	Luecke-Stewart
013147	TX	M Gaston
013148	AL	Magnolia River North
013149	TX	Mid-Tex
013150	TX	Mound Lake NW
013151	TX	Northern Lights
013152	TX	Perry Winkle 2-18
013153	OK	Alsuma District
013154	TX	Phoenix South
013155	CA	Pleito Creek
013156	AK	Point McIntyre
013157	OK	Pooleville East
013158	TX	Ranch House
013159	TX	Robert L Swanson
013160	KY	Slaughters East Consol
013161	TX	Sleeper Reef
013162	TX	Sralla Road
013163	FL	Sunoco Felda West
013164	TX	Three Billies
013165	TX	Tres Amigos
013166	TX	Two Scotts
013167	CA	Van Ness Slough
013168	NY	Wales Central
013169	KY	Walnut Grove Church
013170	TX	Weyand
013171	LA	Starks West
013172	AL	Little Sandy Creek Degas
013173	MS	Aberdeen East
013174	KY	ABO
013175	TX	Agarito
013176	TX	Agaritta
013177	TX	Ammann West
013178	CO	Arapahoe West
013179	OK	Arcadia SW
013180	KS	Armstrong SW
013181	KS	Atlantus South
013182	TX	Aviators North (New)
013183	TX	B & L
013184	NM	Alsup
013185	TX	Barbara-Aaron
013186	KS	Bearcat North
013187	KS	Beckley East
013188	KS	Berardo SW
013189	TX	Bert Harry
013190	KS	Big Bow
013191	TX	Big O
013192	TX	Big R
013193	MS	Boone Church
013194	CO	Boreas
013195	TX	Brady Creek
013196	TX	Brownie F
013197	KS	Buerkle North
013198	TX	Caddoflo
013199	LA	Vixen NE
013200	TX	Candy B
013201	TX	Char-Lac
013202	AL	Chicken Swamp Branch
013203	TX	Clayton North
013204	NM	Crozier Bluff
013205	KS	Cruce South
013206	KY	Davidson Consol
013207	CO	Deadman
013207	UT	Deadman
013208	TX	Debra A
013209	TX	Dial South
013210	TX	Dox
013211	CO	Dust Devil
013212	NM	Eagle Creek South
013213	UT	East Bench
013214	TX	Floresville West
013215	TX	Alta Loma
013216	NM	Frontier Hills
013217	TX	Frost North
013218	TX	Gabriel
013219	TX	Galjour
013220	CO	Gall
013221	TX	Goebel South
013222	KS	Good Science West
013223	MT	Gorman Coulee
013224	TX	Graceland
013225	KY	Grayhawk
013226	CO	Great Expectations
013227	CO	Gunbarrel
013228	TX	Hailey Ranch
013229	TX	Hainesville SW
013230	CO	Handle
013231	TX	Hellen East
013232	TX	Hoggco
013233	TX	Ima Gale
013234	WY	Indian Tree
013235	TX	Isaac M
013236	TX	Jack-Fred-Bob
013237	CO	Joes
013238	TX	Jossac
013239	TX	Kenedy Central

Field Code	State	Field Name
013240	TX	Kiefer Ranch
013241	TX	Koenig West
013242	IN	Lakeside (New)
013243	TX	Lane Chapel West
013244	TX	Lansing
013245	TX	Lester Clark
013246	TX	Alta Loma East
013247	CO	Lightfoot
013248	UT	Lightning Draw
013249	TX	Lowell Ford
013250	TX	Lundberg
013251	TX	M A W
013252	TX	M H D R
013253	TX	M J R
013254	TX	Manchaca West
013255	TX	Matney-Schlueter
013256	KS	Metts
013257	KS	Mickleson SE
013258	TX	Mitchell Ranch
013259	TX	Muy Grande
013260	TX	Muy Malo
013261	CO	Nacho
013262	OK	Needham NE
013263	KS	Ness East
013264	TX	New Malo Sueno
013265	TX	Newora
013266	KS	Ohl NW
013267	TX	Orange Hill SE
013268	KS	Ostmeyer
013269	TX	Otto-Ploeger
013270	MS	Palmetto Point
013271	TX	Pamela Ann
013272	CO	Park Mountain
013273	TX	Paul A White
013274	ND	Plaza
013275	TX	Pleasanton SE
013276	TX	Price-Coyle
013277	TX	Alta Loma North
013278	CO	Prickly Pear
013278	TX	Prickly Pear
013279	WY	Prong Creek West
013280	TX	Qualls
013281	IN	Raglesville (New)
013282	WY	Rawhide Butte
013283	TX	Redmond
013284	OK	Rings NE
013285	TX	Robertson-Griffin West
013286	WY	Ross (New)
013287	TX	Ross Branch
013288	CO	Royal Flush
013289	CO	Runnymeade
013290	WY	Sagebush
013291	TX	Salona
013292	CO	Sans Arc
013293	TX	Santa Cruz
013294	TX	Sassy
013295	AL	Scareum Mountain
013296	TX	Schafer-Brown
013297	TX	Schoonmaker
013298	TX	Senate Station
013299	CO	Shavano
013300	IN	Shelburn Consol (New)
013301	TX	Shreikey West
013302	TX	Snoga
013303	TX	Sorensen
013304	IN	St Meinrad South (New)
013305	TX	Suemaur
013306	WY	Superhornet
013307	KY	Taffy Consol
013308	TX	Alta Loma South
013309	KS	Teler Townsite West
013310	TX	Tex-Ann
013311	TX	Texakoma Horse Creek
013312	TX	Texan Gardens NE
013313	TX	Transwestern St Jude
013314	TX	Tres Tiempos
013315	TX	Trinity North
013316	TX	Trojan
013317	TX	Two M
013318	TX	Vard
013319	KS	Walkemeyer SW
013320	KY	Wall Consol
013321	TX	Walter Taylor
013322	KS	Washbon SW
013323	TX	Webster NE
013324	KS	Wellmanville
013325	TX	Wheeler East
013326	TX	Wilkinson Ranch
013327	TX	Gomez SE
013328	AL	Heartline
013329	TX	Ammann South
013330	AL	Gurnee Coal Degas
013331	MI	Almer
013332	TX	Augustine
013333	AR	Barney
013334	LA	Bayou Grosse Tete
013335	LA	Bayou Nezpique
013336	MI	Betts Creek
013337	AL	Big Sandy Creek Coal Degas
013338	TX	Billie J Hall
013339	TX	Alta Loma SW
013340	MI	Bismarck 09-34N-4E
013341	AL	Boone Creek Coal Degas
013342	IN	Bremen South
013343	MI	Brighton 02-2N-6E
013344	MI	Brighton 11-2N-6E
013345	KS	Broeckelman
013346	MI	Bullock Creek
013347	MI	Burdell Sec 5
013348	TX	C F U
013349	KY	Cannel City Consol
013350	LA	Carson Lake
013351	MI	Chester 05-29N-2W A
013352	MI	Chester 08-29N-2W
013353	TX	Chichester
013354	MI	Church Lake
013355	MT	Coal Mine Coulee
013356	IN	Coalmont West
013357	MI	Colfax 14-25N-13W
013358	MI	Conners Marsh
013359	TX	Cracker Jack
013360	MI	Cranberry Lake North
013361	NM	Delaware River
013362	PA	Dutchtown
013363	MI	East Bay 07-26N-10W
013364	KS	Eastham North
013365	MI	Eaton Rapids 07-2N-3W B
013366	TX	El Maton SW
013367	KS	Feterita South
013368	IN	Fleener West
013369	MS	Free State
013371	WY	Frewen
013372	IN	German Ridge (New)
013373	MI	Grant 08-13N-17W
013374	MI	Grant 29-25N-12W A
013375	TX	Hafthar
013376	MI	Hamlin 05-1N-3W B
013377	MI	Hamlin 27-19N-18W A
013378	TX	Hannah Island FB II
013379	MI	Hardwood Point
013380	MS	Hogwallow
013381	KS	Interstate East
013382	MI	Iosco 33-2N-3E
013383	TX	J Q Lindsey
013384	TX	Jack Landers
013385	WY	Jackelope
013386	TX	Jy West
013387	KS	Kearns
013388	NM	King Camp North
013389	KY	Kings Mountain
013390	TX	Ku Peak
013391	MI	Lee 10-1S-5W F
013392	MI	Lee 29-1S-5W
013393	KS	Lela East
013394	TX	Lexy Armour
013395	MT	Loring West
013396	MI	Marion 18-2N-4E A
013397	MI	Marion 21-2N-4E A
013398	MI	Marion 31-2N-4E B
013399	LA	Milligan Bayou South
013400	KS	Mojo
013401	TX	Alta Loma West
013402	IN	Mount Summit
013403	MS	Natchez Landing
013404	MI	Northville 12-1S-8E
013405	KS	Page Creek East
013406	OK	Panama West
013407	IN	Patriot
013408	TX	Payne Ranch
013409	MI	Pennfield 21-1S-7W B
013410	KY	Pettit Consol
013411	TX	PV Two
013412	TX	Quick Draw
013413	WY	Saddle Rock
013414	LA	Saline Lake South
013415	TX	Sand Bluff
013416	NM	Seven Rivers Middle
013417	KS	Shay North
013418	MI	Shelby Sec 3
013419	MI	Shelby Sec 9
013420	KS	Sky South
013421	KS	Sleeper NW
013422	IN	Spartanburg
013423	PA	Spook Hill
013424	TX	St Lawrence South
013425	TX	St Rita
013426	TX	Stephanie
013427	PA	Sugar
013428	WY	Sugarloaf Butte
013429	NE	Sunbird
013430	MS	Tallabogue Creek
013431	TX	Tammy
013432	TX	Alta Mesa
013433	KS	Tidd
013434	MI	Todd Lake
013435	MI	Twin Mountains
013436	KY	Twomile Fork
013437	TX	Tyler Gordon
013438	KS	U S 50
013439	KY	Varney North DBS
013440	MI	Vienna 06-30N-1E
013441	MI	Vienna 31-31N-1E
013442	MI	Vienna 34-30N-1E
013443	MI	Wales Sec 33
013444	TX	Wheeler West
013445	KY	Wirs Creek
013446	AL	Wolf Creek Coal Degas
013447	KY	Yatesville
013448	KS	Yowal NW
013449	KY	Burning Fork
013450	TX	Guitar Deep
013451	TX	Waldeck
013452	TX	Wilkins North
013453	CO	Rangely SW
013454	TX	Callie Joe
013455	TX	Hocking
013456	TX	Alnbob
013457	AL	Barnett NE
013458	KS	Baumen
013459	TX	Belle Ferguson
013460	TX	Betty Lou
013461	TX	Blue Steel
013462	MS	Booker Branch
013463	TX	Alta Mesa East
013464	TX	Boydell
013465	TX	Brian B
013466	TX	Chantal
013467	TX	Chula Vista
013468	TX	Corbett-Houser
013469	TX	Destino
013470	TX	Doctor
013471	TX	Dos Yanquis
013472	TX	Doughty North
013473	TX	Doughty NW
013474	TX	Ed Johnson
013475	KY	Elcomb
013476	TX	Eylau West
013477	TX	Falcar
013478	OK	Gans SE
013479	OK	Gilbert SE
013480	KS	Hackberry Creek South
013481	TX	Hardeman Slough
013482	KY	Harps Hill East Consol
013483	TX	Hartley Hugoton
013484	TX	Hathaway SE
013485	KS	Hetrick
013486	TX	Hubberd (Old)
013487	TX	Hubberd -B-
013488	KS	Hudson Townsite
013489	AL	Huxford East
013490	CO	Jace
013491	TX	Kim Flowers South
013492	KS	Kletchka
013493	TX	Kurland Bow Tye
013494	TX	Alta Mesa NE
013495	TX	Lisa Layne
013496	TX	M & V
013497	TX	M Ross
013498	TX	Mahalitc
013499	OK	Mekko
013500	KS	Moore-Johnson
013501	KS	Moore-Johnson SE
013502	KS	Moore-Johnson South
013503	AL	Moundville Coal Degas
013504	TX	Myrtle Beach
013505	KS	Nibla
013506	TX	Oscar Alanis
013507	NM	Otterback Ranch
013508	KS	Overocker SE
013509	TX	Pebbles
013510	TX	Pia
013511	TX	Pitz
013512	TX	Powderhorn NW
013513	TX	Red Mud Hill
013514	TX	Relleno
013515	TX	Rhode Ranch North
013516	AL	Robinsons Bend Coal Degas
013517	TX	Rota
013518	TX	Sandra Kay
013519	NM	Scanlon Draw West
013520	TX	Selby
013521	TX	Sig
013522	TX	Simbrah
013523	TX	Simsboro NW
013524	TX	Southview (Old)
013525	TX	Alta Mesa North
013526	TX	Spoon Draw
013527	TX	Stacie Beth
013528	TX	Sue Jo
013529	TX	Three Corrals
013530	TX	Timmins
013531	TX	Transport
013532	TX	Uno Mas
013533	TX	Van Alstyne
013534	TX	Vidor Ames
013535	KS	Willey
013536	TX	Wooden Horse
013537	CO	Yellow Rose
013537	TX	Yellow Rose
013538	CA	Pierce Road
013539	MT	Ashfield
013540	TX	Black Velvet
013541	TX	Bledsoe NE
013542	TX	Blowing Sand Deep
013543	CO	Bonanza North
013543	UT	Bonanza North
013544	KS	Colter
013545	ND	Culver
013546	MT	Curlew
013547	OK	Del City
013548	TX	Jamar
013549	TX	Lazy -D-
013550	MS	Maple Branch South
013551	TX	Mickey-K
013552	TX	Mourning Dove
013553	WY	Mulligan Draw
013554	TX	MWH
013555	TX	Rabbs Prairie
013556	KS	Alta Mills
013557	WY	Railroad Bend
013558	UT	Road Canyon
013559	TX	Soda Lake West
013560	OK	Sooner Valley West
013561	WY	Springen North
013562	MS	Sullivans Hollow
013563	TX	Tenison
013564	TX	Tumbleweed North
013565	KS	White Woman East
013566	KS	Wilhelm South
013567	TX	Zuni
013568	TX	Johnson Creek
013569	TX	Alabama Ferry SE
013570	AL	Appleton West
013571	TX	Bennett Ranch
013572	TX	Big D
013573	CO	Birdseed
013574	TX	Bligh
013575	TX	Bloomin Cactus
013576	TX	Bow - Elk
013577	TX	Brazos Grogan
013578	TX	Bueno Sueno
013579	TX	Campana Picante
013580	CO	Caretaker
013581	CO	Center Pivot
013582	TX	Chalky Mountain South
013583	TX	Charles Abernathy
013584	TX	Cuthbertson
013585	AL	Dauphin Island North
013586	AL	Dauphin Island NW
013587	TX	Alta Verde
013589	TX	Dos Aguilas
013590	TX	Down Under
013591	TX	Dugat
013592	TX	Embrace
013593	TX	Fabian
013594	TX	Fay Hooker
013595	TX	Fight & Holler
013596	CO	Flickertail
013597	TX	Follmer
013598	TX	Four-K
013599	TX	Gafford
013600	TX	Hasette
013601	TX	Herbert Buie
013602	TX	Hercules
013603	TX	Hitts Lake North
013604	CO	Houlet
013605	TX	Hubach
013606	AL	Hubbert Mill Creek
013607	TX	Hudgens
013608	TX	J E Crawford
013609	TX	Jack Hooker
013610	TX	Janey
013611	TX	Javelina West
013612	TX	JLE
013613	TX	L & F
013614	CO	Lame Beaver
013615	TX	Lisbeth
013616	CO	Lost Steer
013617	CO	Mirage
013617	TX	Mirage
013619	TX	Mona Beth
013620	TX	Muy Bueno
013621	TX	Noonday
013622	TX	Oblate West
013623	CO	Old Road
013624	TX	Oleys Creek
013625	TX	Otto-Ploeger East
013626	TX	Parry
013627	TX	R C R
013628	PA	Rasler Run
013629	TX	Ross Lee
013630	TX	Royce C Lewis JR
013631	CO	Running Bear
013632	TX	Sarah Elizabeth
013633	CO	Skinner Ridge
013634	AL	Smiths Church North
013635	CO	Stone Corral
013636	TX	Tuckers
013637	TX	Via Con Dios
013638	AL	Wallers Creek North
013639	AL	Watson Creek SE
013640	TX	Watson River
013641	CO	Weaver Ridge
013642	NM	Tule
013643	MS	Lackey
013644	TX	Franks East
013645	TX	Javalina West
013646	TX	Bernard North
013647	TX	Hunt-Baggett West
013648	NY	Cascade Brook
013649	TX	Alta Verde Old
013650	TX	Lost Fork
013651	NE	Terrestrial
013652	IL	Adrian North
013653	TX	Alabama Ferry North
013654	KS	Almquist SW
013655	TX	Amy B
013656	TX	Antioch Church
013657	KS	Bacon West
013658	WY	Bar U Draw
013659	KS	Bauman North
013660	TX	Beacon Hill
013661	TX	Bens
013662	KS	Beyer NW
013663	TX	Big Sand
013664	TX	Bon Temps
013665	PA	Buckley Corners
013666	PA	Bullskin
013667	MT	Cabarett Coulee
013668	UT	Cajon Mesa
013669	SD	Cheyenne Bend
013670	TX	Colaw
013671	TX	Comanche Trails
013672	AL	Corley Creek East
013673	TX	Davy Crockett NE
013674	KS	Dody
013675	TX	E A North
013676	UT	Elkhorn Ridge
013677	TX	EOI
013678	KS	Epler
013679	TX	EXP
013680	KS	Alta Vista
013680	TX	Alta Vista
013681	OK	Falkner West
013682	KS	Fedder SW
013683	TX	First Shot
013684	TX	Fruitvale SW
013685	TX	Fulton-Forgotson

Field Code	State	Field Name
013686	TX	Funston
013687	WY	Garner Lake North
013688	KY	Gillespie Consol
013689	KS	Hackberry Creek East
013690	KS	Halling NW
013691	KS	Harmony NE
013692	KS	Hick SW
013693	KS	Hog Creek SW
013694	SD	Igloo
013695	KS	Irish Flats
013696	TX	Jan-Bo
013697	TX	JCT
013698	AL	Jernigan Mill Creek
013699	TX	Jines
013700	KS	Johnson City
013701	TX	Jowlynn
013702	KS	Kahn
013703	TX	Kaitlen
013704	KS	Kingsdown
013705	KY	Lanhart
013706	KS	Macadoo
013707	PA	Mainesburg
013708	KY	Marcum East
013709	TX	MBT
013710	KS	McCreight
013711	TX	Altair
013712	CA	Merrill Avenue
013713	TX	Moores Orchard East
013714	KS	Mott Ranch
013715	KS	Mount Sunflower
013716	TX	MRY
013717	TX	Altair NW
013718	KS	Mt Etna NW
013719	KS	N K SE
013720	KS	Nova West
013721	TX	NRC
013722	TX	OCR Schkade
013723	WY	Ormsby Road
013724	KS	Ottley
013725	NM	Palmillo North
013726	NM	Parkway North
013727	TX	Petro-Pro
013728	SD	Porter Ranch
013729	TX	Altair South
013730	OK	Porum NW
013731	TX	Proctor Ranch
013732	AL	Range NW
013733	NY	Reeder Creek
013734	TX	Rimfire
013735	KY	Road Fork
013736	AL	Rome North
013737	TX	Ruthie H
013738	TX	S U E
013739	KS	Salley SW
013740	WY	Salt Sage Draw
013741	TX	Seminole Draw
013742	KS	Altamont
013742	TN	Altamont
013742	UT	Altamont
013743	TX	Shiner Pond
013744	TX	Skin
013745	CO	Speaker
013746	KS	Springbird NE
013747	TX	Spritzer Prubelle
013748	KS	Stan North
013749	KS	Star North
013750	KS	Stoops North
013751	KS	Sylvia
013752	TX	Third Choice
013753	KS	Thirty-One East
013754	KS	Triangle NW
013755	TX	Viejos
013756	TX	Werewolf SW
013757	OK	Wesley NE
013758	WY	Widge North
013759	KY	Wilstacy
013760	KS	Youngren NW
013761	KS	Grouse Creek NW
013762	TX	Belle Jeffers East
013763	TX	Bloomberg South
013764	TX	Bob West
013765	KY	Bradford Branch
013766	TX	Brettchance West
013767	KY	Brown Hollow
013768	KS	Burger
013769	KY	Calloway Crossing
013770	OK	Coalgate West
013771	KS	Collier Flats NE
013772	KS	Collier Flats NW
013773	TX	Alte Hunde
013774	KS	Sweet SE
013775	KS	Cook NW
013776	OK	Damon East
013777	KY	Doty Branch DBS
013778	KS	Driscoll East
013779	KY	Faubush
013780	KY	Frankford School
013781	TX	Gene Walker
013782	KY	Ginseng Creek
013783	KS	Hackberry Creek SE
013784	NM	Hart Draw
013785	KS	Hayter East
013786	KY	Hemppatch Branch DBS
013787	KS	Herbel South
013788	OK	Hill NW
013789	KS	Hylton North
013790	KY	Kite DBS
013791	AL	Little Coal Fire Creek
013792	KY	Logan Hollow
013793	KY	Melvin DBS
013794	TX	Olmitos Ranch NE
013795	NM	Palmillo Draw
013796	KS	Pechanec SW
013797	KS	Perrill SE
013798	KY	Sam Hall Branch DBS
013799	TX	Sanchez Ranch
013800	AL	Scottsville Coal Degas
013801	NM	Serpentine Bend
013802	KY	Stratton Knob DBS
013803	KY	Wallins Creek
013804	KS	Altemus
013805	KY	Carbon Glow DBS
013806	TX	Dodier
013807	TX	Magoun South
013808	AR	Agnes Road North
013809	CO	Anasazi
013810	CO	Antelope Flats
013811	CO	Apache Canyon
013812	CO	Aristocrat NE
013813	TX	Arvanna North
013814	TX	Aventura Ranch
013815	TX	B-A-R
013816	TX	Bad Luck
013817	CO	Bandana
013818	KY	Barkcamp Branch DBS
013819	AL	Barnett North
013820	TX	Barrier
013821	TX	Bertoli
013822	KY	Biley Fork
013823	TX	Block F SW
013824	TX	Blystad
013825	NM	Border Hill
013826	MS	Briars Chute
013827	CO	Briggsdale
013828	CO	Brule
013829	TX	C And L
013830	NM	Calabaza Draw
013831	KY	Candy Mound East Consol
013832	TX	Catone
013833	KY	Catron Creek
013834	TX	Caverna
013835	TX	Althof
013836	KY	Chestnut Lick DBS
013837	TX	Chitland Creek
013838	TX	Clark-Holland
013839	TX	Clyde Harper
013840	TX	Corvette
013841	MS	Cotton Candy
013842	KY	Crofton South Consol
013843	KY	Cushaw DBS
013844	TX	CVL
013845	MS	Cycad South
013846	TX	Dark Horse
013847	KY	Deep Gap
013848	KS	Denious
013849	TX	Dixie Courtin
013850	TX	Dollarhide SE
013852	TX	El Campo NE
013853	KY	Emily Creek DBS
013854	NM	Fadeaway Ridge
013855	KY	Fisty DBS
013856	TX	Fletchers Memory
013857	TX	Alto
013858	TX	Floyce North
013859	TX	Follett NE
013860	TX	Garden City NE
013861	KY	Glomawr DBS
013862	MS	Gloster East
013863	TX	Golightly
013864	CO	Goss Mohawk
013865	NY	Great Valley
013866	TX	Alto West
013867	KY	Gulnare DBS
013868	KY	Harless Creek DBS
013869	NM	Harroun Ranch
013870	CO	Hay Gulch
013871	TX	Hemmi
013872	NY	Hog Hollow
013873	CO	Home Run
013874	TX	Hondo Pipeline
013875	NM	Indian Loafer Draw
013876	TX	Irby
013877	TX	Jacob-2
013878	CO	Jalapeno
013878	TX	Jalapeno
013879	TN	Jamestown NE
013880	TX	Jeni-Beth
013881	TX	JFF
013882	TX	JKM
013883	TX	Joe Tisdale
013884	KS	Kemper SW
013885	TX	KJB
013886	AR	Krausse Hill
013887	CO	Krieger
013888	KS	Lakin Townsite
013889	KY	Lank DBS
013890	KY	Little Fork DBS
013891	TX	Loretta Rose
013892	NM	Lost Tank
013893	ND	Lucky Mound
013894	TX	M & K
013895	TX	M F E
013896	KY	Marion Branch
013897	KS	Alton
013898	TX	Mary Emma
013899	TX	Matthews North
013900	KS	McAlister
013901	TX	McFarlan North
013902	CO	Mesagar
013903	KY	Molus
013904	TX	Mon Bak
013905	TX	Mustang Gulch
013906	TX	Nada East
013907	NM	Newmill North
013908	TX	Ninety One
013909	CO	Oil Well Mountain
013910	NY	Painted Post
013911	OK	Panola South
013912	TX	Pate
013913	KS	Perrill SW
013914	KY	Porter Camp DBS
013915	NY	Portville
013916	OK	Prague SW
013917	KY	Primitive School DBS
013918	KY	Printer DBS
013919	OK	Redden North
013920	TX	Redmond Creek
013921	TX	Regal South
013922	TX	Rey-Bif
013923	AR	Rich Hollow
013924	TX	Riva Ridge
013925	ND	Round Top Butte
013926	TX	S M A
013927	KY	Salisbury School DBS
013928	OK	Altona
013929	CO	Shale Ridge South
013930	TX	Sharp Image
013931	KY	Short Branch
013932	OK	Silo West
013933	TX	Silver Plow
013934	ND	Simon Butte
013935	KY	Scuffletown
013936	KY	Spanish Oak
013937	NY	Sprague Hill
013938	TX	State Tract 60-S Central
013939	TX	State Tract 60-S East
013940	TX	State Tract 60-S West
013941	TX	Sumac
013942	TX	Telferner West
013943	TX	Three Leaguers
013944	KS	Timken SW
013945	TX	Tobacco Creek
013946	KY	Tom Price School DBS
013947	TX	Transwestern Redstone
013948	TX	Trigg
013949	KY	Virgie DBS
013950	TX	W T Ford
013951	TX	Wady
013952	KY	Wilhoit
013953	KY	Wiscoal DBS
013954	NM	Wood Draw
013955	MI	Allis 35-34N-2E
013956	MI	Allis 36-34N-2E
013957	KS	Amazon Ditch East
013958	KS	Bauman
013959	OK	Altona NE
013960	MI	Brighton 25-2N-6E
013961	MI	Burleigh
013962	MI	Case 20-34N-3E
013963	MI	Chester 28-29N-2W
013964	IN	Cornettsville
013965	MI	Emery Lake
013966	KS	Farber East
013967	MI	Filer 28-21N-17W
013968	MI	Garfield Sec 8
013970	MI	Handy 27-3N-3E
013971	MI	Hartland 36-3N-6E
013972	MI	Hubbard Lake
013973	MI	Iosco 20-2N-3E
013974	MI	Maple Grove 17-23N-14W B
013975	MI	National City
013976	MI	Northville 11-1S-8E
013977	MI	Onondaga 28-1N-2W A
013978	MI	Onondaga 29-1N-2W
013979	MI	Rattle Run
013980	KS	Sharp NW
013981	MI	St Clair West Sec 18
013982	MI	Vevay 08-2N-1W A
013983	MI	Vienna 10-30N-1E
013984	KS	Zeka North
013985	TX	Alwan
013986	AR	Brock Creek
013987	TX	Ad-AM
013988	KS	Albers SE
013989	KS	Amazon Ditch NE
013990	OK	Altona SE
013991	KS	Ashburn East
013992	TX	Barrel Roll
013993	TX	Bendy
013994	OK	Bengal NE
013995	TX	Big Buffalo
013996	WY	Bigfoot
013997	TX	Blackstar
013998	WY	Blue Goose
013999	KS	Breidenstein
014000	TX	Broken Bone
014001	TX	Carmona
014002	TX	Chapeno
014003	KS	Cheyenne Creek
014004	OK	Cimarron City East
014005	OK	Coalgate East
014006	TX	Commander
014007	KS	Conklin Estate NW
014008	TX	Cottonwood Creek NW
014009	TX	Coyote Ridge
014010	TX	Cozy Corner
014011	WY	Crooks Creek
014012	TX	Dandy H Wilkes
014013	KS	Danny North
014014	WY	Dodge Rim
014015	TX	Early Bird
014016	TX	ERT
014017	WY	Falcon Ridge
014018	AR	Fern Springs
014019	TX	Flamingo
014020	TX	Floyd J Ray
014021	OK	Altona SW
014022	KS	Forest Grove
014023	AL	Frisco City North
014024	OK	Fritzlen East
014025	TX	Get IT
014026	TX	Glazier South
014027	TX	Gruver NE
014028	TX	Herbert Buie SE
014029	TX	Joho
014030	TX	Kaspar South
014031	TX	Kittell
014032	KS	Kopriva
014034	TX	Lahinch
014035	TX	Lake Albany North
014036	TX	Lautz
014037	KS	Liebenthal SE
014038	TX	Little Foot Judd Sand
014039	TX	Loper
014040	AL	Magnolia Springs East
014041	TX	Wisenbaker C Mary
014042	TX	McCampbell North
014043	KS	McCreight NW
014044	TX	Miyagi
014045	TX	Nomeco
014046	TX	Nordheim SW
014047	AL	OAK
014048	NE	Parman
014049	TX	Queen Victoria
014050	TX	Rainoshek
014051	TX	Rentie
014052	KS	Altoona
014053	WY	Sasquatch
014054	TX	Schetawee
014055	TX	Sherbino Creek
014056	KS	Shimer West
014057	WY	Si Tanka
014058	AR	Skylight Mountain
014059	TX	Spearman NW
014060	OK	Stidham West
014061	WY	Stone Draw
014062	TX	Talco Deep
014063	OK	Tecumseh West
014064	OK	Texhoma East
014065	OK	Texhoma NW
014066	WY	Thornton North
014067	TX	Trojan Horse
014068	TX	Trout
014069	WY	Trumpeter
014070	WY	Twelve Mile
014071	WY	Wheat Draw
014072	AR	Wickham Creek West
014073	TX	Winters East
014075	TX	Siene Bean
014076	LA	Willow Bayou
014077	TX	Grange South
014078	TX	Three Nags
014079	NM	Bilbrey
014080	TX	Avo Grande
014081	AL	Aloe Bay
014082	KY	Ansel
014083	KS	Altoona East
014084	KS	Arlington Townsite
014085	KS	Ashland NE
014086	KS	Big Thunder
014087	KS	Big Thunder West
014088	TX	Bralley
014089	KS	Cowdery NE
014090	IL	Dalton City
014091	KS	Denious SW
014092	TX	Dockum Creek
014093	KS	Duffo
014094	KY	Fallsburg Consol
014095	NM	Feather East
014096	TX	Five Point
014097	KS	Freda North
014098	KS	Freeport Townsite NE
014099	TX	Gary Henry
014100	TX	Getaway Canyon
014101	TX	Gorge
014102	KS	Haskell NW
014103	NM	House South
014104	NM	House SW
014105	TX	Jacob-3
014106	NM	Jenkins NE
014107	NM	Jenkins NW
014108	KS	Jerome NE
014109	TX	Joe Brooks
014110	TX	Kathryn W Allen
014111	KS	Kemper NE
014112	TX	Kenneth Reiss
014113	NM	Lane East
014114	KS	Altory
014115	KS	Langdon East
014116	KS	Langdon NE
014117	TX	Maxine Todd
014118	KS	Moscow Townsite
014119	TX	Mott Slough West
014120	KS	Altory SE
014121	KY	New Cypress Consol
014122	KS	Nollette South
014123	NM	Nonombre North
014124	TX	Oklaunion South
014125	KS	Ottley North
014126	KS	Prairie Springs East
014127	IL	Ramsey NW
014128	TX	Roxanne K
014129	KS	Schumacher North
014130	KS	Silverman NW
014131	TX	Skeptic
014132	TX	Spalding
014133	TX	Springbok
014134	KS	Stohrville NE

Field Code	State	Field Name
014135	TX	Tankersley West
014136	AL	Taylor Creek Coal Degas
014137	TX	Tenna
014138	TX	Three-O-Three
014139	WY	Timber Creek North
014140	TX	Trosper South
014141	KS	Webs South
014142	KS	Weeks NE
014143	TX	Stockyard
014144	NY	Milwaukee Creek
014145	AR	Altus
014145	OK	Altus
014146	KS	Beals East
014147	TX	Belle Pepper
014148	NM	Bilbrey North
014149	KY	Bolyn Dbs
014150	ND	Cedar Coulee
014151	KS	Charters Corner
014152	TX	David JR
014153	TX	Dejay Deep
014154	AR	Graves Creek
014155	TX	Graves-Peeler
014156	TX	Francisco South
014157	KS	Interchange South
014158	TX	Itty Bitty
014159	TX	Lane Chapel North
014160	TX	Lane Chapel South
014161	KS	Leighton South
014162	KS	Meek SW
014163	NM	Old Millman Ranch
014164	TX	River Run
014165	KS	Ruby South
014166	AR	Salem Grace Church
014167	TX	Section 23
014168	TX	Section 31
014169	KS	Sigle West
014170	NM	Skaggs North (Old)
014171	KS	Stairett North
014172	TX	Texanita
014173	TX	Tippecanoe
014174	ND	Upper Des Lacs
014175	TX	Vista Grande
014176	OK	Altus East
014177	AK	Walakpa
014178	CO	Buffalo Grass
014179	CO	Aaron Draw
014180	KS	Albano West
014181	KS	Angman South
014182	MS	Ariel North
014183	KS	Ark River
014184	KS	Arlington Townsite South
014185	CO	Armadillo
014186	TN	Ashburn Creek South
014187	OK	Atwood Townsite
014188	TX	Barcus
014189	CO	Bedroll
014190	TX	Bee Wright
014191	KY	Beech Grove School East
014192	OK	Belleview
014193	KY	Berry Store Consol
014194	TX	Betty Ann Stedman
014195	AL	Big Spring Creek
014196	TX	Block 9 South
014197	CO	Blood Spring
014198	MS	Boogie Bottom
014199	TX	Boss Gaston
014200	CO	Branding Iron
014201	MI	Brighton 10-2N-6E
014202	KS	Buda SW
014203	TX	Butterfly
014204	MT	Cattails South
014205	KY	Caudill Fork DBS
014206	CO	Cedar Bench
014207	OK	Altus NE
014208	WY	Cepo
014209	TX	Chaco Slough
014210	MI	Chester 07-29N-2W
014211	CO	Clarks Lake
014212	OK	Clear Lake North
014213	KS	Colter SE
014214	TX	Daddy Schu
014215	TX	Dan A Hughes
014216	KS	Danny NE
014217	AL	Dean Creek
014218	AL	Dean Creek South
014219	WY	Deer Fly South
014220	WY	Demott Draw West
014221	CO	Dino
014222	CO	Dolley
014223	OK	Dower North
014224	OK	Edmond SW
014225	TX	Faure
014226	KS	Ferrell SW
014227	KY	Flaherty
014228	TX	Flying Dove
014229	KY	Galloway Creek Consol
014230	TX	Goldenrod Creek
014231	MS	Good Food
014232	TX	Granny D
014233	MT	Gray Blanket
014234	MI	Green Oak 12-1N-6E
014236	KS	Griston SW
014237	TX	Haber South
014238	OK	Altus West
014239	KS	Hair South
014240	AL	Hardin Creek
014241	TX	Highbaugh
014242	MS	Holly Grove
014243	TX	Honeymooners
014244	TX	Humboldt
014245	CO	Island Butte
014246	OK	Kildare South
014247	OK	Knowles SW
014248	OK	Krebs SE
014249	TX	Kristen
014250	TX	Kyzar
014251	TX	Lady Sharon
014252	OK	Lake Blackwell
014253	TX	Lipsey
014254	AL	Little Buck Creek Coal Deg
014255	KY	Livermore Consol
014256	TN	Lock Branch
014257	KY	Locust Knob
014258	MS	Longleaf
014259	TX	Masterson Motte
014260	KY	McQuady Consol
014261	TX	Mickey Meadow
014262	OK	Middleburg North
014263	KY	Molly Branch School DBS
014264	OK	Morrison Townsite
014265	CO	Old House
014266	MS	Olio
014267	ND	Osloe
014268	TX	Paladin-Barton
014269	SD	Alum Creek
014269	WV	Alum Creek
014270	TN	Parker-Etter
014271	CO	Pinyon Ridge
014272	KY	Plum Lick
014273	KS	Poho
014274	TX	Prospero
014275	AR	Prudhoe Bay South
014276	MT	Ridgelawn North
014277	TX	Rufino Lopez
014278	CO	Rush Creek Draw
014279	TX	S I E
014280	KY	Sackett DBS
014281	CO	Salerno
014282	MT	Salt Lake West
014283	MT	Second Guess
014284	NY	Sherry Hill
014285	TX	Shinnery Lake
014286	MT	Sixshooter Dome
014287	AL	Smiths Church NW
014288	IL	Smithton SE
014289	CO	Sorrento South
014290	WY	Spirit
014291	MS	St Catherine Creek
014292	AL	State 109
014293	MS	Tallahoma Creek
014294	TX	Teague-Keller
014295	TX	Ten Gallon
014296	KY	Alva
014296	OK	Alva
014297	KS	Thirty-One NW
014298	WY	Timber Creek Shallow North
014299	TX	Tiph'ereth Glory To God
014300	OK	Alva East
014301	MS	Treas Lake
014302	WY	Trench
014303	WY	Two Rim
014304	AL	Uriah South
014305	KY	Viper DBS
014306	CO	Volten
014307	TX	Alva Lee Hawkins
014308	CO	Weasel
014309	MT	Weygand
014310	WY	Willow Reservoir
014311	KS	Ziegenbalg NE
014312	TX	Lost Fritz
014313	TX	Alpar-Pearson
014314	TX	Ann Mag West
014315	OK	Alva North
014316	WY	Anthill Unit
014317	TX	Bego
014318	TX	Big Reef
014319	TX	Billie Yates East
014320	KS	Bird North
014321	TX	Bowen-Garrett
014322	TX	Boyles
014323	IN	Bramble East
014324	TX	Branton West
014325	KS	Breford SW
014326	KS	Browns Grove East
014327	TX	Cadre
014328	MS	Calcote
014329	TX	Caliche Creek
014330	TX	Carpenter NW
014331	OK	Alva SE
014332	TX	Catarina Mag
014333	TX	Cothan
014334	KS	Damme East
014335	TX	E I B
014336	MS	Election Branch
014337	TX	Final Blow
014338	AL	Frisco City South
014339	TX	Genevieve McGee
014340	TX	Giant
014341	TX	Gingerbread
014342	IN	Graham Valley
014343	TX	Hamilton-Tehan
014344	TX	Hercules Club
014345	MI	Highland 36-3N-7E
014346	TX	Hondo Rainbow
014347	TX	Inez Farr
014348	TX	Jacobson
014349	TX	Jandor Leabets
014350	TX	Ki-Sim
014352	TX	Kitty Burns North
014353	KS	Kraft-Prusa SE
014354	TX	Lago Del Ocelot
014355	TX	Lane Chapel East
014356	TX	Lavan
014357	MI	Lee 03-1S-5W E
014358	KS	Llanos SW
014359	TX	Loma Vieja
014360	TX	London Gin Deep
014361	TX	Manziel East
014362	TX	Alvarez
014363	MI	Marion 35-2N-4E
014364	AR	McLendon Branch
014365	TX	Mister Shingle
014366	KS	Morton West
014367	TX	Mulkey
014368	TX	NBOP
014369	TX	Needle Creek
014370	TX	Nogo
014371	KS	Nollette SW
014372	MI	Novi 29-1N-8E
014373	KY	Olive Hill West
014374	TX	Patterson Lake
014375	TX	Penascal West
014376	TX	Phantom Ranch
014377	TX	Pipe Dream
014378	TX	Poquito Grande
014379	TX	Providencia
014380	MI	Putnam 03-1N-4E
014381	TX	R & R Eckard
014382	TX	Rancho Solo NE
014383	TX	Renderbrook Creek
014384	TX	Rives
014385	TX	Roney
014386	TX	Samuel
014387	TX	Segunda Chanca
014388	TX	Sharp Shooter
014389	MI	Shelby Sec 28
014390	MI	Sterling Heights Sec 16
014391	MI	Sterling Heights Sec 21
014392	TX	Styles
014393	TX	Alvin City
014394	TX	Suenset
014395	TX	T W P
014396	TX	Tard
014397	IN	Tennyson East
014398	KY	Threeforks Dbs
014399	TX	Toe Nail North
014400	TX	W R C
014401	TX	Waskom South
014402	KS	Wellsford South
014403	TX	Wiley West
014404	KY	Wolfpit Dbs
014405	IN	Yankeetown
014406	TX	Yturria South
014407	TX	Amman North
014408	TX	Bruce Roy
014412	LA	Broussard North
014413	LA	Buxton Creek West
014414	LA	Milligan Bayou NE
014415	TX	Birch
014416	AK	McArthur River West
014417	LA	Buxton Creek
014418	TX	Freeman Ranch
014419	TX	Cerrito Creek
014420	TX	W A Estes
014421	NM	Fowler South
014422	NM	Dagger Draw East
014423	WY	Ditto Lake
014424	TX	Alvin SE
014425	TX	Ace Of Spades
014426	TX	Adams Rib
014427	TX	Amanda Nicole
014428	KS	Avilla
014429	KS	Barby
014430	TX	Bea-Reaves
014431	KS	Beaumont SW
014432	TX	Bernidette
014433	KS	Big Bow West
014434	TX	Big Silver
014435	TX	Bob Cat Canyon
014436	NM	Bootleg Ridge NW
014437	TX	Carbon East
014438	KS	Charters Corner NW
014439	AL	Chitterling Creek
014440	TX	Chuza Springs
014441	KS	Dalaw
014442	TX	Dalzell
014443	TX	El Caballo Blanco
014444	TX	F Rozanne
014445	TX	Faith
014446	AL	Frisco City SE
014447	TX	Gloria Gay NW
014448	TX	Goody
014449	TX	Alvin North
014450	KS	Grigston SW
014451	WY	Jiggs Thompson North
014452	KS	Jilg East
014453	TX	K-Jack
014454	TX	Kiker
014455	TX	Alvin South
014456	KS	Kuendo
014457	KS	Lette
014458	TX	Linda-Leigh Anne
014459	TX	Lovers Resort
014460	TX	Lucky Break
014461	KS	Macadoo South
014462	TX	Monique Renee
014463	KS	Mt Etna North
014465	TX	Nann
014466	TX	Network
014467	KS	Newbury Townsite
014468	KY	Oil City Consol
014469	TX	Alvorado
014470	KS	Owen North
014471	TX	Patience
014472	TX	Patti Gail
014473	TX	Petropro Grace
014474	TX	Pleasure Lake
014475	KS	Plevna West
014476	AK	Point Thompson
014477	KS	Protection West
014478	TX	Purvis
014479	TX	Radium West
014480	TX	Reef Exploration
014481	TX	Sagerton SE
014482	TX	Sally Ann Firebaugh
014483	AK	Seal Island
014484	TX	Sovereign Genesis
014485	KS	Stelzer
014486	TX	Alvord
014487	TX	STM
014488	TX	Taylor Hill West
014489	TX	Thrifty West
014490	TX	Tri-Search
014491	KS	U S 83 NW
014492	TX	William Fuller
014493	TX	XS
014494	WY	Yellow Hammer NW
014495	WY	Zoe Draw
014496	AL	Canaan Church
014497	MS	Briars Chute South
014498	OK	Buffalo Mountain
014499	OK	Cross Roads North
014500	MS	Dilemma
014501	MS	Fathers Day
014502	LA	Haddens North
014503	MS	Longleaf North
014504	OK	Masham North
014505	MS	Memorial
014506	MS	Ormond
014507	MS	Peggy Row Branch
014508	MS	Pineville West
014509	OK	Rainey North
014510	ND	Raub
014511	MS	Wren
014512	MS	Yamacrow Creek
014513	TX	Root'n Toot'n
014514	TX	A-B-R North
014515	MT	Agawan
014516	KS	Albers
014517	TX	Alvord East
014518	TX	Alwan West
014519	TX	Anna Barre Deep
014520	NM	Arab-C
014521	TX	B A D A
014522	TX	B-S
014523	CO	Barrel Ranch
014524	KS	Bazine East
014525	KS	Belle Prairie SE
014526	TX	Bisonte
014527	TX	Blackfoot SW
014528	TX	Block 338-L
014529	TX	Blue Grass
014530	TX	Bozka
014531	KS	Bunn
014532	TX	Cleburne West
014533	KS	Colony-Welda SE
014534	TX	Comanche Bluff
014535	NM	Cotton Draw South
014536	TX	Cow Killer
014537	NM	Culebra Bluff
014538	TX	Cumming
014539	TX	D A G
014540	TX	DDD
014541	TX	Dorothy Bartlett
014542	TX	Dorothy J
014543	TX	Double B
014544	KS	Edford North
014545	OK	Eight Mile Mountain
014546	TX	Ellie C
014547	OK	Falkner East
014548	TX	Alvord North
014549	TX	G Beggs
014550	TX	Glahn-Reynolds
014551	NM	Golden Lane South
014552	OK	Guthrie Lake SE
014553	NE	Heritage Hills
014554	KY	Island Consol
014555	KS	J & L
014556	KS	Jim South
014557	TX	John
014558	TX	Just Skill
014559	TX	Keller Ridge South
014560	IN	Kingsland
014561	TX	Kristen A
014562	TX	Lamesa NW
014563	TX	Las Pintas East
014564	TX	Little Ears
014565	CO	Longhorn Gulch
014566	TX	M A
014567	KS	McNee
014568	OK	Midwest City NE
014569	MI	Milford 09-2N-7E
014570	MI	Milford 32-2N-7E
014571	TX	Momma Bear
014572	KS	Murfin Ranch
014573	IN	New Goshen
014574	MT	Nielsen Coulee
014575	CO	Night Fire
014576	TX	Nikoma
014577	NM	Nobien
014578	ND	Nohly Lake
014579	TX	Alvord SE
014580	TX	Numbat
014581	TX	Patrick P Ray
014582	TX	Pegasus Gulf Coast
014583	TX	Potrero Farias South
014584	KS	Pott NE
014585	TX	Pozo Rico

Field Code	State	Field Name
014586	TX	Radie
014587	TX	Rattlesnake Creek
014588	NM	Rattlesnake Flat
014589	TX	Rio Caballos
014590	CO	Sanborn Draw
014591	TX	Seclusion SE
014592	TX	Selden
014593	TX	Sewell 30
014594	ND	Shealey
014595	KS	Shuff East
014596	TX	Slam Dunk
014597	KS	Snider NW
014598	TX	State Tract 339-L
014599	TX	State Tract 444-S
014600	KS	Stewart NE
014601	TX	Stimmel West
014602	CO	Stone Pony
014603	KS	Stremel East
014604	OK	Talihina NW
014605	NM	Teague NW
014606	TX	Texas-57
014607	KS	Thirty-Two West
014608	ND	Tracy Mountain
014609	TX	TTAC
014610	TX	Alvord South
014611	KS	Turon
014612	KS	Turon NE
014613	KS	Umbarger
014614	IN	Valparaiso
014615	OK	Vanoss West
014616	OK	Veterans Colony
014617	OK	Veterans Colony West
014618	KS	Vogel NE
014619	TX	Warcob
014620	TX	Wayside Chapel
014621	KS	Wehrman West
014622	TX	Wichita County Special
014623	OK	Willow View West
014624	LA	Wilmer NW
014625	TX	Witter
014626	TX	Woodridge
014627	TX	Wrigley
014628	TX	Zebulon North
014629	CO	Fallow
014630	KY	Bear Hollow Dbs
014631	LA	Benson West
014632	KS	Bisagno
014633	KS	Brehm South
014634	KY	Buckingham Dbs
014635	TX	Christie Tipps
014636	KY	Corydon East Consol
014637	TX	Couroil
014638	AL	Dauphin Island South
014639	TX	Deanie B
014640	IL	Detroit South
014641	TX	Alvord West
014642	TX	Don Pfluger
014643	KY	Earle Creek East
014644	TN	Findley NE
014645	AR	Frog Bayou
014646	KY	Garden Branch
014647	KY	Hall Fork Dbs
014648	ND	Hedberg
014649	TN	Heneger
014650	KS	Joy Station West
014651	AR	Lake Erling East
014652	TN	Love Lady NW
014653	KY	North Triplett Consol
014654	KS	Novinger South
014655	LA	Ouiski Bayou
014656	KY	Pikeville Dbs
014657	KS	Prafford North
014658	LA	Richland Plantation
014659	KY	Rock House West Dbs
014660	LA	Spillman NE
014661	LA	Spillman SW
014662	KY	Stumps Bluff
014663	KS	Trembley NE
014664	KY	Watauga
014665	KY	West Liberty
014666	KY	Wilhurst
014667	KY	Wolfpen
014668	MS	Addie Mae
014669	TX	Cabeza Creek SW
014670	MS	Cracker Neck
014672	KS	Alwerth
014673	LA	Little Cheniere East
014674	NM	Livingston Ridge East
014675	LA	Schoolhouse Creek
014676	NM	Tansill Dam
014677	TX	Channing East
014678	CA	Bixler
014680	KS	Battmen
014681	KY	Bluestone
014682	KY	Brandenburg Station
014683	KS	Cantwell SE
014684	MS	Courtland NE
014685	TX	Cuba Libre
014686	TX	El Anzuelo
014687	KS	F A R SE
014688	MS	Gloster
014689	MI	Hardy Dam South
014690	KY	Hitchins
014691	TX	Jack Black
014692	TX	Joe Ford
014693	TX	Jones 20
014694	NE	Jurgens
014695	KS	Kepley North
014696	TX	La Vernia West
014698	NE	Lindberg Ranch
014699	TX	Nichols 15
014700	TX	Passout
014701	KS	Pott North
014702	KS	Razorhawk
014703	TX	Alworth
014704	KY	Rockhaven
014705	IL	Roslyn West
014706	NM	Sand Dunes East
014707	NV	Sans Springs
014708	KS	Sequoyah North
014709	TX	Siego Purco
014710	NE	Skinny
014711	TX	Van Gogh
014712	TX	VJK
014713	NE	Vowers West
014715	KS	White Woman NE
014716	MS	Woodlands East
014717	TX	Wright 44
014718	TX	Alyssa
014719	TX	Zant 37
014720	TX	Zebulon South
014721	KS	Zionville
014722	TX	Thomas Tank
014723	TX	Ygnacio Creek
014724	TX	Abb-Fan
014725	TX	ACU
014726	MI	Allis 26-34N-2E
014727	TX	Alpar Pool
014728	TX	Anaron
014729	AL	Baileys Creek
014730	TX	Bilmik
014731	TX	Birdsong
014732	TX	Bobcat Run
014733	TX	Borders
014734	KY	Alzey
014735	KS	Breidenstein NW
014736	KS	Broughton NW
014737	LA	Bulger Creek
014738	TX	Caliente
014739	OK	Caple South
014740	TX	Carly
014741	TX	Chapman-Miller
014742	TX	Charles S Cook
014743	TX	Chicken Soup
014744	TX	Cross Plains North
014745	TX	Cypress Deep
014746	TX	DKH
014747	MS	Dry Creek Dome
014748	TX	Early Reprieve
014749	KS	Eckel North
014750	TX	El Rey
014751	TX	Emerald Bay
014752	TX	FGY
014753	TX	False Arrowhead
014754	TX	Fort Griffin North
014755	CO	Fosston SW
014756	TX	Friendswood
014757	TX	Fritcher
014758	TX	G's US
014759	TX	Gamble Gully SW
014760	TX	Ganado South
014761	TX	George Sweet
014762	TX	Golden Branch
014763	TX	Harms
014764	TX	Harvest Moon
014765	TX	Am-Hard
014766	TX	Heartsill
014767	TX	Hettye
014768	TX	Hunch
014769	TX	Iona Hickey
014770	TX	Its About Time
014771	TX	J S B
014772	TX	Jobar
014773	TX	Jon Bear
014774	TX	Karlyn
014775	TX	Kickendahl
014776	TX	Kilgore North
014777	TX	Kokoma East
014778	TX	L J G
014779	LA	Lacour
014780	TX	Ledrick Ranch East
014781	TX	Lightning Rod
014782	KS	Logansport NW
014783	TX	Luck Lloyd
014784	TX	M SR
014785	TX	Maggie Lou
014786	TX	McCullough's
014787	TX	McCutchin
014788	TX	McLemore
014789	TX	Miss Jane
014790	KS	Mount Sunflower SE
014791	TX	One-Eighteen
014792	MT	Outlet
014793	TX	Pearwood
014794	TX	Peters Ranch
014795	AL	Petit Bois Pass NE
014796	WY	Am-Kirk
014797	TX	Peyton Place
014798	VA	Pilgrims Knob
014799	TX	Pink Panther
014800	AL	Pleasant Home
014801	TX	Post Oak Hollow
014802	TX	Poverty
014803	TX	Prison
014804	TX	Quantum Leap
014805	TX	Rancho Saenz
014806	KS	Razorhawk NW
014807	TX	Rosa Maria
014808	TX	Ryder
014809	TX	Sedona
014810	TX	Seventy-Two
014811	TX	Sheriff NW
014812	TX	Shocker
014813	TX	Silurian Park
014814	TX	Small Cowboy
014815	PA	Snowshoe
014816	TX	Special
014817	IN	St Henry South
014818	IN	Stanley South
014819	TX	Stepczyk
014820	TX	Sublime South
014821	TX	Swaim
014822	TX	Theodore
014823	TX	Thornberry South
014824	PA	Tiadaghton
014825	TX	Tiger Bend
014826	TX	Tipple
014827	TX	Ama Graham
014828	TX	Triple T
014829	TX	Upshaw North
014830	KS	Weeks South
014831	TX	Wilbur Carr Brown
014832	TX	Wopsen
014833	KS	AJT
014834	UT	Alkali Point
014835	UT	Cajon Lake
014836	UT	Castlegate
014837	UT	Cedar Camp
014838	KS	Cowgill South
014839	TX	Coyote Valley
014840	UT	Drunkards Wash
014841	TX	Ectorfisk
014842	TX	Fortune Showdown
014843	ND	Great Northern
014844	TX	Harvard
014845	MT	Hell Coulee
014846	UT	Hell Roaring
014847	UT	Heron
014848	AL	Huxford West
014849	TX	La Escalera
014850	UT	Leota
014851	TX	Lou Ann
014852	OK	Payson NE
014853	TX	Poker Draw
014854	TX	RAB
014855	TX	Red Hawk
014856	KS	Seifried SE
014857	TX	Sharp Spur
014858	OK	Amabel
014859	KS	Sigle North
014860	TX	Square Knott
014861	TX	Van Gogh North
014862	KS	Wendelburg NE
014863	UT	Wilkin Ridge
014864	UT	Willow Creek West
014865	UT	Winter Camp
014866	WY	Caballo Creek
014867	WY	Coalmine
014868	WY	Lynde
014869	WY	Lynde South
014870	WY	Lynde West
014871	WY	May Butte
014872	WY	Meadowlark
014873	WY	Ranchhouse
014874	WY	Route 59
014875	TX	Eagle's Claw
014876	MS	Peach Tree Creek
014877	NM	Poker Lake North
014878	TX	ACS
014879	TX	Alyssa-Sadie
014880	TX	Alysse
014881	KS	Ang NW
014882	TX	Angelina River
014883	TX	Aspen-Seaman
014884	TX	Aunt Amy
014885	TX	B M T
014886	TX	B M T East
014887	AL	Bay Gas Salt Dome Gsf #1
014888	LA	Bayou Des Lance
014889	TX	Amacker-Tippett
014890	TX	BCM
014891	OK	Beaver East
014892	OK	Beaver West
014893	TX	Biloxi Creek
014894	MI	Blue Lake 13-28N-5W B
014895	MI	Blue Lake 30-28N-5W
014896	LA	Bordelonville North
014897	KS	Boxspring
014898	TX	Buffalo Hill
014899	TX	Burkes Reef
014900	TX	C W H
014901	TX	Cantakerous
014902	WY	Carvner
014903	NY	Cassadaga Creek
014904	TX	Cassie
014905	NY	Chestnut Ridge
014906	TX	Chonan
014907	TX	Cinco Ranch
014908	OK	Clear Lake District West
014909	KS	Cleveland Creek West
014910	MI	Colfax 28-25N-13W
014911	TX	Collin Gage
014912	MI	Convis 10-1S-6W
014913	TX	Cookout
014914	TX	Cowboy West
014915	TX	Davo
014916	TX	De Renne
014917	TX	DMR
014918	LA	Dodson South
014919	TX	Dog Leg
014920	TX	Amacker-Tippett East
014921	TX	Dos Frijoles
014922	LA	Dowdy Branch
014923	TX	Dry Hollow North
014924	TX	Dusty Road
014925	TX	Dycus
014926	CA	Eldorado Bend
014927	TX	Elizabeth Suzanne
014928	TX	Elms Deep
014929	TX	Estrella
014930	TX	Evans Chapel
014931	TX	EVB South
014932	TX	Felicia Creek
014933	TX	Felix D L
014934	TX	Fisher Lake
014935	TN	Flat Creek NE
014936	LA	Four Mile Branch
014937	MI	Frederic 12-28N-4W
014938	MI	Frederic 25-28N-4W
014939	KS	Fritzler East
014940	OK	Gate Lake North
014941	OK	Gate Lake NW
014942	TX	Gerald
014943	TX	Good Faith
014944	MI	Goodwell South
014945	TX	Gorman NW
014946	OK	Grand Valley District East
014947	MI	Green Oak 14-1N-6E
014948	KS	Gridley Townsite
014949	TX	Grumpy
014950	TX	Hainesville North
014951	TX	Amacker-Tippett North
014952	TX	Hal Lopeno
014953	OK	Hatton North
014954	ND	Heart Butte
014955	TX	Herta Rose
014956	TX	HHC
014957	TX	Holyfield Fan Man Sand
014958	TX	Hopper
014959	AL	Horseneck Creek
014960	TX	Huckleberry Ridge
014961	TX	Huie-Emerson Cox
014962	TX	I Believe, Kelsey
014963	TX	Induction
014964	WY	Infinity
014965	KS	Ivanhoe North
014966	TX	J Nichols
014967	TX	J R Jacobs
014968	TX	Jacintoport
014969	TX	Jamucker
014970	TX	Jimbo
014971	TX	Jimmy
014972	TX	Johnson Crossing
014973	TX	Juraschek
014974	TX	K M SW
014975	TX	Katharine
014976	TX	KDE
014977	TX	Khan
014978	TX	Kramer
014979	TX	Krooked River North
014980	TX	L G Cook
014981	TX	Little Buffalo Hill
014982	TX	Amacker-Tippett SE
014983	LA	Little Comite Creek
014984	TX	Little Ranch
014985	TX	Lonesome Reef
014986	TX	Long Sleep
014987	TX	Lula Bell
014988	TX	Macaroni
014989	TX	Mack Lake
014990	TX	Mary Blevins
014991	TX	Maxwell Trust
014992	TX	Mazillion
014993	TX	Medicine Dog
014994	OK	Midwest City North
014995	MI	Milford 17-2N-7E
014996	TX	Millspaugh Ranch
014997	TX	Miss Mason
014998	LA	Mount Common Church SW
014999	TX	Murl
015000	TX	Nail-Monroe
015001	WY	Names Hill
015002	TX	Natalie Nicole
015003	TX	Natalie Rose
015004	TX	Nations Fifty-Nine
015005	TX	Near Ranch
015007	TX	New Boots
015008	OK	Nye East
015009	TX	OJ
015010	TX	Oma Lou
015011	TX	Open A & Lazy V
015012	TX	Panda
015013	TX	Amacker-Tippett South
015014	MI	Paradise 08-25N-10W A
015015	TX	Perch
015016	TX	Petroreal Broom City
015017	WY	Pietra
015018	WY	Polar Bar
015019	MI	Putnam 04-1N-4E
015020	TX	Amacker-Tippett SW
015021	TX	Rainbow Seven
015022	TX	Rand Millard
015023	TX	Reven
015024	TX	Rhombochasm
015025	TX	Riceroni
015026	ND	Rocky Ridge SE
015027	TX	Round Mott
015028	TX	Ruidoso
015029	TX	Sabre Tooth
015030	LA	Sandy Bayou East
015031	MS	Seabury Creek
015032	TX	Second Shot
015033	TX	Section 51
015034	TX	Section 59
015035	TX	Sergio
015036	TX	Sers
015037	TX	Sheridan North
015038	TX	Shockacon

Field Code	State	Field Name
015039	TX	Skill Again
015040	TX	Sleepy
015041	TX	Small Buffalo Hill
015042	TX	Sneezy
015043	CA	Snodgrass Slough
015044	TX	Amador
015045	TX	Spicy
015046	TX	SPM
015047	TX	Spots Knob
015048	TX	Spots Other Knob
015049	WY	Stagecoach Draw
015050	TX	Stasney
015051	KS	Steffen East
015052	TX	Storey South
015053	KY	Straw
015054	OK	Strong East
015055	TX	Stunkard
015056	TX	Taylor Hill South
015057	TX	Taylor Lake North
015058	TX	Team
015059	TX	The Prince
015060	TX	The Rub
015061	WY	Timber Rock
015062	TX	Tims
015063	TX	Tippie
015064	TX	Travis Higgins
015065	TX	Treasure Isle
015066	TX	Tres Frijoles
015067	WY	Triangle U East
015068	WY	Trout Pond
015069	TX	Turkey Trot
015070	TX	Tyler T
015071	TX	Un Frijoles
015072	TX	Uncle Ben
015073	OK	Union Star District
015074	TX	Veronica
015075	MT	Amanda
015075	NM	Amanda
015076	TX	Vinegarone West
015077	TX	W Richardson
015078	TX	Watts Spanish Gourd
015079	OK	Webbers Falls
015080	TX	West Park
015081	MI	Wexford 01-24N-12W A (New)
015082	TX	Will
015083	TX	X-Ray North
015084	TX	X'S
015085	TX	Young Creek
015086	MI	Zeeland 29-5N-14W
015087	KS	Zwahlen
015088	TX	Dog Robber
015089	TX	F G
015090	TX	Colmena Creek
015091	TX	Hutchinson NW
015092	NM	Sanmal West
015093	TX	Ackerly NE
015094	TX	Adams 31
015095	IN	Adyeville North
015096	TX	Argonaut
015097	TX	Bacon 107
015098	MI	Bear Lake 08-23N-15W A
015099	MI	Bear Lake 09-23N-15W
015100	TX	Ben's
015101	TX	Big Spring West
015102	TX	Bomb Run
015103	KY	Brazzel Bridge
015104	MI	Brighton 27-2N-6E
015105	TX	Cabello Draw
015106	KY	Amandaville
015107	KS	Cheyenne Gap
015108	SD	Clarkson Ranch
015109	MI	Colfax 29-25N-13W
015110	KY	Amandaville East
015111	ND	Cow Butte
015112	TX	Dan A Hughes West
015113	IN	Dugger North
015114	KS	Ecco Ranch
015116	TX	Emilye's Surprise
015117	TX	Ernie Pinnell
015118	TX	Excalibur
015119	MI	Filer 10-21N-17W
015120	KY	Fishpond Dbs
015121	TX	Amarex
015122	TX	Flatland
015123	TX	Forty Two-4
015124	KY	Galveston SE
015125	CO	Grand Slam
015126	TX	Grantham
015127	TN	Hanging Limb
015128	TX	Harvard West
015129	TX	Harvick
015130	TX	Indian Camp North
015131	TX	Joy Snell
015132	TX	Joy Snell South
015133	TX	Lacy Dee
015134	TX	Land-O-Lakes
015135	KS	Lette SE
015136	KS	Liverpool Cemetery
015137	TX	Amargosa
015138	NM	Livingston Ridge NE
015139	LA	Longville NE
015140	KY	Lynams Creek
015141	MS	Mardi Gras
015142	TX	Matador-Williams West
015143	TX	Miltons Counsel
015144	KS	Mount Sunflower NE
015145	NM	Amarillo
015146	TX	Nut Cracker
015147	TX	Paciencea
015148	MI	Paris East
015149	UT	Park Road
015150	TX	Parkinson
015151	TX	Parks South
015152	TX	Persistent Widow
015153	TX	Pinewood
015154	TX	Platang NE
015155	NM	Poker Lake SW
015156	TX	Reliance
015157	KS	Richter East
015158	TX	Sean Andrew
015159	TX	SMC
015160	CO	Speaker North
015161	KY	Squib
015162	KS	St John Cemetery SE
015163	TX	Steele Hill
015164	IN	Stroh
015166	TX	Twins
015167	TX	War-Wink East
015168	KS	Amazon Ditch
015169	MI	White Lake 29-3N-8E
015170	TX	Wild Hog
015171	TX	Yin-Yout
015172	KS	Zachariah West
015173	TX	Zant 38
015174	WV	Cucumber Creek
015175	WV	Quiet Dell
015176	WV	Ashland-Clark Gap-Eckman
015177	MS	Barnett Lake
015178	TX	Big Nic Truby
015179	ND	Bog Creek
015180	OK	Brady SW
015181	TX	Canuck
015182	KS	Cares
015183	MS	Cars Creek
015184	MS	Carter Creek East
015185	MS	Carter Creek South
015186	TX	Chad Wayne
015187	TX	Cheeseburger
015188	TX	Cholla
015189	TX	Danielle Lee
015190	MS	Dilemma South
015191	TX	Doubting Tim
015192	TX	Dream Catcher
015193	MT	Dutch Henry
015194	OK	El Dorado District
015195	ND	Eland
015196	TX	Emily's Bayou
015197	TX	FGY SE
015198	OK	Hawley South
015199	NE	Ambage
015200	TX	Johnson Bend
015201	OK	King East
015202	TX	Krooked River South
015203	TX	La Seur
015204	TX	Leventhal
015205	TX	Mebac
015206	TX	MFM
015207	OK	Navina East
015208	TX	Obdurate Obelisk
015209	TX	Peacock South
015210	LA	Point Breeze
015211	KS	Ryus North
015212	NM	Sinagua
015213	TX	Witt Perryton
015214	TX	Wolfcreek
015215	OH	Aid Consol
015216	OH	Bremen-New Lexington
015217	OH	Bushnell-Conneaut
015218	OH	Canton Consol
015219	OH	Canton East Consol
015220	OH	Carlisle-Oberlin
015221	OH	Clayton Consol
015222	OH	Dresden Consol
015223	OH	Geneva-Saybrook
015224	OH	Gore Consol
015225	OH	Gratiot-Newcastle
015226	OH	Harpersfield Consol
015227	OH	Homer Consol
015228	OH	Jelloway Creek Consol
015229	OH	Lafayette-Canaan
015230	TX	Ambassador
015231	OH	Mallet Creek-Chatham
015232	OH	Millfield Consol
015233	OH	Monroe-Coshocton Consol
015234	OH	Moreland-Wooster
015235	OH	Perrysville Consol
015236	OH	Philo Consol
015237	OH	Ravenna-Best
015238	OH	Reedsburg Consol
015239	OH	Roseville Consol
015240	OH	Sharpsburg Consol
015241	OH	Strongsville-Liverpool
015242	OH	Sugargrove Consol
015243	OH	Thurston Consol
015244	OH	Triadelphia Consol
015245	OH	Union Furnace Consol
015246	AL	Thornton Creek Coal Degas
015247	LA	Burr Ferry North
015248	OH	Akron North
015249	OH	Beach City
015250	TX	Ben Brosier
015251	TX	Benavides Ranch
015252	TX	Berry R Cox South
015253	TX	Billy
015254	TX	Blackwatch
015255	TX	BNT
015256	OK	Bristow NW
015257	TX	Buffalo Ridge
015258	TX	Burgentine Lake NW
015259	TX	Bustamante South
015260	MS	Byrd East
015261	TX	Ambassador North
015262	TX	Calvin's Dream
015263	KS	Cam East
015264	MS	Capell
015265	TX	Cave 60
015266	TX	Chaetetes
015267	TX	Champion West
015268	TX	Chimichanga
015269	TX	China Beach
015270	MS	Clara North
015271	TX	Claudia
015272	MS	Comite Creek West
015273	TX	Dasher
015274	TX	Dopey
015275	NM	Dos Hermanos NE
015276	KS	Eastman East
015277	TX	Eicke Ranch
015278	TX	El Coyote
015279	MS	Ellis Creek
015280	MS	Embree Hill
015281	OH	Etna
015282	TX	Fandango East
015283	TX	Fandango West
015284	TX	Footeen
015285	TX	Forget-Me-Knott
015286	TX	Forty More
015287	TX	Found Fork
015288	TX	Foy East
015289	TX	Frannic
015290	KS	Funke
015291	TX	Gaskins
015292	CO	Amber
015292	OK	Amber
015293	TX	Good Guys
015294	TX	Gopher Creek
015295	TX	Harris-Price
015296	TX	Hein East
015297	TX	Ira West
015298	TX	Joes Lake West
015299	TX	Kelewep
015300	KS	Kitterville
015301	TX	Lake RD
015302	TX	Libby
015303	AR	Lick Mountain
015304	TX	Ligget
015305	TX	Lizard Creek
015306	TX	Lloyd Edwards
015307	OK	Lone Grove West
015308	TX	Lopeno South
015309	TX	Lost Ranch
015310	MS	Matthews Creek
015311	MS	Maynor Creek
015312	TX	Melon Creek East
015313	TX	Metz South
015314	OH	Montville West
015315	TX	Muddy Road
015316	TX	Mujeres Creek South
015317	TX	Nayfa
015318	OH	New Lyme
015319	TX	Nine Year
015320	TX	Noodleroni
015321	TX	P Homann
015322	TX	Perl
015323	KS	Amber Creek
015324	TX	Phase Iii
015325	TX	Pine Island Bayou
015326	TX	Pure Guts
015327	TX	Rampart
015328	NM	Red Tank West
015329	TX	Reinecke SE
015330	TX	Rojo Canyon
015331	TX	Russ T
015332	TX	San Miguel Creek SE
015333	TX	Sandhop
015334	TX	Sheryl
015335	TX	Silver Queen
015336	TX	Sims Tank
015337	TX	Sloan 87
015338	TX	Spanky
015339	TX	Stepp
015340	OH	Switzer
015341	OH	The Plains
015342	KS	Thomas North
015343	TX	Tiltin Tom
015344	TX	Tordilla SW
015345	TX	Train Wreck
015346	TX	Triple Heat
015347	TX	Turkey Bayou
015348	TX	Two Timer
015349	TX	Venteam
015350	TX	Votaw North
015351	TX	W Richardson North
015352	TX	Wallaby
015353	OH	Watertown
015354	OK	Amber East
015355	TX	Watkins-Stark
015356	TX	Wayside Chapel East
015357	OH	Welshfield
015358	TX	Westheimer
015359	TX	Hathaway East
015385	KS	Amber Mills
015394	KS	Amber Mills South
015416	OK	Amber NE
015425	OK	Amber North
015447	CO	Amber South
015478	TX	Amberson
015509	TX	Ambler
015540	KS	Amboy
015571	KS	Amboy SW
015602	TX	Ambra
015613	TX	Ambra North
015633	KS	Ambrose
015633	ND	Ambrose
015637	KS	Ambrose SE
015640	CO	Ambush
015664	KS	Ameh
015695	LA	Amelia
015695	TX	Amelia
015726	TX	Amelia North
015757	TX	Amelia South
015788	KS	Amerest
015814	CO	American
015814	TX	American
015814	WY	American
015819	LA	American Island
015850	LA	American Island North
015881	TX	Amerman
015912	KS	Ames
015943	OK	Ames NE
015974	KS	Ames NW
015974	OK	Ames NW
016005	OK	Ames SE
016036	KS	Ames West
016036	OK	Ames West
016067	OH	Amesville
016087	TX	Ami
016090	ND	Amidon
016098	TX	Amigo
016129	IL	Amity
016129	NY	Amity
016129	OH	Amity
016129	PA	Amity
016129	TX	Amity
016160	IL	Amity South
016191	IL	Amity West
016222	WV	Amma-Looneyville-Newton
016253	TX	Ammann
016284	WY	Ammo
016290	ND	Amor
016315	OK	Amorita
016346	OK	Amorita NE
016350	OK	Amorita North
016377	OK	Amorita South
016408	MS	Amory
016439	MS	Amory South
016470	WY	Amp
016501	TX	Amrow
016532	TX	Amrow North
016541	KS	Amstutz
016550	KS	Amstutz South
016552	KS	Amy
016554	TX	Amy-J
016563	TX	Amysears
016594	TX	Amysears West
016625	TX	An-Son
016656	TX	Anacuas
016687	CA	Anaheim
016718	TX	Anahuac
016749	TX	Anahuac East
016780	TX	Anahuac South
016811	TX	Anahuac Townsite
016842	TX	Anahuac West
016873	TX	Anaqua
016904	TX	Anaqua North
016935	TX	Anarene
016966	TX	Anarene NE
016972	TX	Anarene East
016997	TX	Anath
017028	TX	Ancell
017042	TX	Anchor Ranch
017059	MS	Anchorage
017059	TX	Anchorage
017068	TX	Anchorage South
017090	OH	Archers Fork
017121	TX	Anco
017152	IL	Ancona-Garfield
017189	NE	Ande
017214	TX	Andector
017245	TX	Andector North
017276	TX	Andector West
017307	TX	Ander
017338	TX	Andergram
017369	TX	Andergram South
017400	NE	Anderson
017400	NM	Anderson
017400	TX	Anderson
017420	TX	Anderson-Ford
017424	TX	Anderson-Grimes
017431	UT	Anderson Junction
017462	NM	Anderson Ranch
017462	TX	Anderson Ranch
017493	NM	Anderson Ranch East
017524	NM	Anderson Ranch North
017555	NM	Anderson Ranch South
017586	NM	Anderson Ranch West
017601	NM	Anderson South
017617	TX	Anderson West
017648	TX	Anderson-Word
017663	MT	Andes
017679	NY	Andover
017679	OH	Andover
017690	KS	Andover South
017710	TX	Andrade
017741	TX	Andree
017756	LA	Andrepont
017772	KS	Andreson
017803	LA	Andrew
017803	TX	Andrew
017815	TX	Andrew A
017834	KS	Andrews
017834	TX	Andrews
017865	TX	Andrews East
017896	TX	Andrews NE
017927	TX	Andrews North
017958	TX	Andrews South
017989	TX	Andrews West
018020	TX	Andria

Field Code	State	Field Name
018082	LA	Andrus Cove
018113	TX	Andy
018113	WY	Andy
018144	TX	Andy Lacey
018175	TX	Andy South
018206	CO	Andys Mesa
018237	UT	Aneth
018268	KS	Ang
018299	KS	Ang North
018330	TX	Angel
018361	TX	Angel City
018392	CA	Angel Slough
018423	TX	Angelina
018426	TX	Angelina East
018443	TX	Angelina West
018445	TX	Angelina Wood
018454	TX	Angelita
018458	TX	Angelita East
018485	TX	Angelita New
018516	TX	Angelita North
018547	KS	Angell
018547	NM	Angell
018563	NM	Angell Ranch
018578	NM	Angels Peak
018609	LA	Angie
018609	TX	Angie
018640	MS	Angie East
018702	TX	Angleton
018712	TX	Angleton NE
018733	TX	Angleton South
018764	KS	Angola
018795	TX	Angus
018826	UT	Anido Creek
018872	NM	Animas
018888	KS	Anita
018888	TX	Anita
018893	TX	Anita East
018919	TX	Anjac
018950	OH	Ankeytown
018981	TX	Ann
019012	TX	Ann Ida
019043	TX	Ann Mag
019074	TX	Ann Mag South
019090	TX	Ann McKnight
019105	KS	Anna
019105	MS	Anna
019105	NE	Anna
019105	TX	Anna
019136	TX	Anna Barre
019143	TX	Anna Barre North
019167	TX	Anna Rose
019198	WV	Anna Run
019229	KS	Annabelle
019260	KS	Annamae
019291	WV	Annamoriah
019322	OH	Annapolis South
019368	TX	Anne Tandy
019372	TX	Anne Tandy South
019384	KS	Annelly
019415	KS	Annelly East
019446	KS	Annelly North
019477	KS	Annelly South
019508	KS	Annelly West
019539	KS	Anness
019545	KS	Anness West
019551	TX	Annie Gilmer
019557	PA	Annin
019562	PA	Annisville-Ferris
019570	TX	Anniversary
019601	KS	Annon
019632	KS	Annon South
019663	WV	Anns Run
019678	UT	Anschutz Ranch
019694	LA	Anse La Butte
019725	NE	Ansel State
019739	LA	Anselm Coulee
019756	MS	Ansley
019787	KS	Anson
019787	TX	Anson
019818	TX	Anson North
019849	KS	Anson SE
019880	KS	Anson South
019911	TX	Anson Townsite
019942	TX	Anson West
019973	CA	Ant Hill
019973	TX	Ant Hill
020004	WY	Ant Hills
020035	WY	Ant Hills North
020097	CO	Antelope
020097	KS	Antelope
020097	MT	Antelope
020097	ND	Antelope
020097	NE	Antelope
020097	OK	Antelope
020097	TX	Antelope
020097	WY	Antelope
020098	MT	Antelope Coulee
020100	KS	Antelope Creek
020100	ND	Antelope Creek
020100	TX	Antelope Creek
020100	UT	Antelope Creek
020112	WY	Antelope Draw
020128	KS	Antelope East
020128	TX	Antelope East
020128	WY	Antelope East
020159	CA	Antelope Hills
020159	TX	Antelope Hills
020190	CA	Antelope Hills North
020221	OK	Antelope NE
020252	KS	Antelope North
020252	MT	Antelope North
020283	OK	Antelope NW
020314	CA	Antelope Plains
020345	NM	Antelope Ridge
020345	TX	Antelope Ridge
020376	KS	Antelope SE
020376	TX	Antelope SE
020407	NM	Antelope Sink
020413	NM	Antelope Sink North
020438	KS	Antelope South
020438	OK	Antelope South
020438	TX	Antelope South
020453	WY	Antelope Springs East
020469	TX	Antelope West
020500	OK	Anthon
020515	OK	Anthon NE
020531	OK	Anthon NW
020543	OK	Anthon SE
020549	OK	Anthon SW
020562	KS	Anthony
020562	TX	Anthony
020593	TX	Anthony-Gilbert
020624	KY	Anthoston
020655	KY	Anthoston East
020686	KY	Anthoston Consol
020717	KY	Anthoston North
020748	KY	Anthoston South
020779	KY	Anthoston West
020810	TX	Antilley
020841	KY	Antioch
020841	LA	Antioch
020841	OH	Antioch
020841	OK	Antioch
020872	OK	Antioch District East
020903	OK	Antioch District South
020934	OK	Antioch East
020965	OK	Antioch NE
020996	OK	Antioch NE (New)
021027	OK	Antioch North
021042	LA	Antioch NW
021058	OK	Antioch SE
021089	OK	Antioch South
021120	OK	Antioch SW
021151	CO	Antler
021151	ND	Antler
021151	TX	Antler
021182	ND	Antler Creek South
021213	TX	Antoinette
021244	CO	Anton
021244	KS	Anton
021244	KY	Anton
021244	TX	Anton
021275	KY	Anton East
021275	TX	Anton East
021306	TX	Anton-Irish
021337	TX	Anton North
021368	TX	Anton South
021399	TX	Anton West
021430	KS	Antone
021461	KS	Antonino
021492	KS	Antonino South
021523	KS	Antonino SW
021554	KS	Antonino Townsite
021585	KS	Antonino Townsite West
021616	KS	Antrim
021616	LA	Antrim
021616	MI	Antrim
021616	OH	Antrim
021631	CO	Anvil
021631	MT	Anvil
021631	TX	Anvil
021647	TX	Anzac
021678	TX	Anzac-Graham
021709	TX	Anzac-Morris
021810	OK	Apache
021810	TX	Apache
021841	TX	Apache Camp
021849	OK	Apache East
021868	TX	Apache Ranch
021872	OK	Apache SE
021903	OK	Apache South
021934	NM	Apache Springs
021965	OK	Apache SW
021970	OK	Apache Townsite
021996	TX	Apclark
022027	TX	Apco
022058	TX	Apco-Warner
022089	TX	Apco-Warner West
022120	NE	Apatite
022151	CO	Apex
022151	KY	Apex
022151	TX	Apex
022182	KY	Apex Consol
022244	CO	Apollo
022244	PA	Apollo
022244	TX	Apollo
022275	WY	Apostolos
022306	KY	Appalachian
022430	TX	Appell
022461	OK	Apperson SW
022484	TX	Apple
022488	OH	Apple Creek
022488	TX	Apple Creek
022490	TX	Apple Springs
022492	TX	Appleby
022500	TX	Appleby North
022523	KS	Appling
022523	TX	Appling
022554	TX	Appling North
022585	TX	Appling SE
022593	TX	Appling West
022598	WY	Aqueduct
022640	TX	April
022686	OK	Ara
022717	OK	Ara North
022748	OK	Ara NW
022779	OH	Arabia South
022810	OH	Arabia West
022841	TX	Arah
022872	TX	Aransas Pass
022903	TX	Aransas Pass East
022934	TX	Aransas Pass North
022965	TX	Aransas Pass South
022975	OK	Arapaho
022975	TX	Arapaho
022979	OK	Arapaho NE
022985	OK	Arapaho NW
022996	TX	Arbala
023027	MI	Arbela
023058	CO	Arbor
023058	KS	Arbor
023089	CA	Arbuckle
023089	KS	Arbuckle
023089	OK	Arbuckle
023089	TX	Arbuckle
023120	LA	Arcadia
023120	OK	Arcadia
023120	TX	Arcadia
023151	OK	Arcadia East
023213	OK	Arcadia NE
023244	OK	Arcadia SE
023275	LA	Arcadia West
023306	NM	Arch
023306	TX	Arch
023306	WY	Arch
023337	MT	Arch Apex
023368	TX	Arch East
023399	CO	Archer
023399	KS	Archer
023399	TX	Archer
023430	TX	Archer City North
023461	TX	Archer City SE
023492	TX	Archer City SW
023523	TX	Archer City West
023554	TX	Archer County Regular
023585	TX	Archer North
023598	TX	Archer SW
023607	WY	Archibald
023616	MS	Archusa Springs
023629	TX	Arclaw
023647	TX	Arco
023653	TX	Arco 187
023678	TX	Arcola
023678	WY	Arcola
023709	TN	Arcott School
023740	IN	Arda
023771	TX	Arden
023802	TX	Arden South
023806	TX	Arden SE
023823	TX	Ardis & Leggett
023833	OK	Ardmore
023842	OK	Ardmore East
023864	OK	Ardmore SW
023895	OK	Ardmore West
023905	KS	Ardrey
023915	KS	Ardrey West
023926	NM	Arena Roja
023957	TX	Arenas
023988	TX	Arenoso
024019	TX	Arenoso West
024050	CO	Arford
024066	TX	Argenta
024081	KS	Argo
024081	KY	Argo
024081	TX	Argo
024143	TX	Arick
024174	TX	Aries
024205	TX	Aries East
024236	TX	Aries West
024267	CO	Arikaree
024280	CO	Aristocrat
024298	KS	Arkalon
024329	KS	Arkalon East
024360	KS	Arkalon West
024391	AR	Arkana
024391	LA	Arkana
024422	TX	Arkansas City
024453	KS	Arkansas City Gas Area
024458	TX	Arkansas City North
024484	KS	Arkansas City SW
024515	KS	Arkansas City West
024546	NM	Arkansas Junction
024561	NM	Arkansas Junction West
024577	TX	Arledge
024608	TX	Arlene
024639	IN	Arlington
024639	KS	Arlington
024639	MS	Arlington
024639	TX	Arlington
024670	OK	Arlington NW
024701	OK	Arlington SE
024732	KS	Arlington South
024732	OK	Arlington South
024753	KS	Arlington SW
024763	OK	Arlington West
024825	KS	Armbrister
024856	PA	Armbrust
024875	CO	Armel
024887	MT	Armells
024918	TX	Armer
024949	WY	Arminto
024980	TX	Armour
025011	OK	Armour Webb
025042	CO	Armstrong
025042	IN	Armstrong
025042	KS	Armstrong
025042	MS	Armstrong
025042	TX	Armstrong
025046	AL	Armstrong Branch
025104	KS	Armstrong South
025104	MS	Armstrong South
025104	TX	Armstrong South
025119	TX	Armstrong West
025135	LA	Arnaudville
025166	LA	Arnaudville South
025197	TX	Arneckeville
025228	TX	Arneckeville East
025259	TX	Arneckeville South
025287	OK	Arnett
025290	TX	Arnett Area
025321	OK	Arnett East
025352	OK	Arnett NE
025383	OK	Arnett North
025414	OK	Arnett School East
025445	OK	Arnett SE
025476	OK	Arnett South
025482	OK	Arnett SW
025507	IN	Arney
025538	TX	Arnim
025569	TX	Arnim East
025600	TX	Arnn
025631	OK	Arno
025631	TX	Arno
025644	TX	Arno North
025662	OK	Arno SE
025693	OK	Arno West
025724	KS	Arnold
025724	TX	Arnold
025731	TX	Arnold Bruner
025755	TX	Arnold-David
025786	TX	Arnold-David North
025795	KS	Arnold East
025817	TX	Arnold-Mulle
025848	KS	Arnold North
025879	KS	Arnold NW
025901	KS	Arnold South
025910	KS	Arnold SW
025941	TX	Arnold-Weldon
025972	TX	Arnold-Weldon South
025984	KS	Arnold West
026003	OK	Arnoldview
026034	OK	Arnoldview East
026065	OK	Arnoldview NW
026096	OK	Arnoldview SE
026158	MS	Arnot
026189	TX	ARP
026220	OK	Arpelar SE
026251	KS	Arpin
026282	KS	Arpin East
026313	KS	Arpin South
026330	KS	Arpin SW
026344	CO	Arriba
026344	TX	Arriba
026375	TX	Arriba Libra
026389	TX	Arrington
026406	TX	Arriola
026437	TX	Arriola South
026468	TX	Arron
026530	CO	Arrow
026530	NM	Arrow
026530	WY	Arrow
026561	CO	Arrowhead
026561	NE	Arrowhead
026561	NM	Arrowhead
026561	TX	Arrowhead
026592	CO	Arroyo
026592	KS	Arroyo
026592	TX	Arroyo
026623	TX	Arroyo Colorado
026654	TX	Arroyo Garza
026685	CA	Arroyo Grande
026685	TX	Arroyo Grande
026698	TX	Arroyo Negro
026716	IN	Art
026731	TX	Artbow
026747	PA	Artemas
026778	NM	Artesia
026809	TX	Artesia Wells West
026840	AR	Artesian
026840	WY	Artesian
026845	TX	Artesian Creek
026871	KS	Artesian Valley
026886	AR	Artex
026902	IN	Arthur
026902	KY	Arthur
026902	TX	Arthur
026933	TX	Arthur Harvey
026964	CA	Artois
026995	MS	Artonish
027026	KS	Artz
027057	TX	Arvanna
027081	TN	Ashburn Creek
027088	CO	Asbury Creek
027119	ND	Ash
027119	TX	Ash
027119	WY	Ash
027130	AR	Ash Branch
027150	KS	Ash Creek
027150	MT	Ash Creek
027150	WY	Ash Creek
027181	KS	Ash Creek South
027181	WY	Ash Creek South
027212	KS	Ash Creek SW
027243	KS	Ash Grove
027274	KS	Ash Grove West
027305	IN	Ash Iron Springs
027336	TX	Ash North
027367	KS	Ashburn

Field Code	State	Field Name
027367	TX	Ashburn
027398	TX	Ashby
027429	TX	Ashby-Ramsey
027460	KY	Ashbyburg South
027491	TX	Ashe
027522	TX	Ashe Ranch
027553	KY	Asher
027553	OK	Asher
027584	OK	Asher North
027615	OK	Asher SE
027646	OK	Asher South
027677	OK	Asher West
027708	TX	Asherton
027739	TX	Asherton East
027750	NY	Ashford
027750	TX	Ashford
027770	IN	Ashland
027770	KS	Ashland
027770	KY	Ashland
027770	LA	Ashland
027770	MI	Ashland
027770	OH	Ashland
027770	OK	Ashland
027770	WV	Ashland
027801	OK	Ashland North
027863	OH	Ashland South
027863	OK	Ashland South
027894	CO	Ashley
027894	IL	Ashley
027894	IN	Ashley
027894	KY	Ashley
027894	TX	Ashley
027925	IL	Ashley East
027956	UT	Ashley Valley
028018	KS	Ashlock
028018	KY	Ashlock
028049	IL	Ashmore
028049	TX	Ashmore
028080	IL	Ashmore East
028111	IL	Ashmore South
028126	OH	Ashtabula
028142	KS	Ashton
028142	MI	Ashton
028142	TX	Ashton
028173	KS	Ashton East
028173	MI	Ashton East
028204	KS	Ashton NW
028235	KS	Ashton SE
028266	KS	Ashton SW
028297	MS	Ashwood
028297	TX	Ashwood
028328	KY	Askins
028359	KS	Asmusson
028390	OK	Asp NW
028400	OK	Asp SE
028421	OK	Asp West
028452	WY	Aspen
028457	WY	Aspen Creek
028483	TX	Aspermont
028514	TX	Aspermont East
028545	TX	Aspermont Lake
028576	TX	Aspermont North
028607	TX	Aspermont West
028638	CA	Asphalto
028669	OK	Asphaltum
028700	WV	Aspinall-Finster
028713	MT	Assinibone Creek
028731	IL	Assumption
028731	TX	Assumption
028762	IL	Assumption Central
028793	IL	Assumption Consol
028824	IL	Assumption North
028855	IL	Assumption South
028855	TX	Assumption South
028860	KS	Astle
028870	CO	Astronaut
028886	TX	Atapco
028917	TX	Atapco North
028948	LA	Atchafalaya
028979	LA	Atchafalaya Bay
029010	LA	Atchafalaya Bay East
029041	LA	Atchafalaya Bay South
029103	TX	Atcheson
029134	TX	Atchley
029149	PA	Aten
029165	LA	Athens
029165	MS	Athens
029165	OH	Athens
029165	PA	Athens
029165	TX	Athens
029165	WV	Athens
029179	OH	Athens North
029179	TX	Athens North
029196	KS	Atherton
029227	KS	Atherton North
029258	KS	Atherton West
029289	TX	Athey
029320	TX	Athey East
029351	LA	Atkins
029351	TX	Atkins
029356	TX	Atkins-Fleming
029382	TX	Atkinson
029413	TX	Atkinson NE
029444	TX	Atkinson NW
029475	TX	Atkinson West
029506	AR	Atlanta
029506	KS	Atlanta
029506	LA	Atlanta
029506	MI	Atlanta
029537	AR	Atlanta East
029568	LA	Atlanta South
029568	TX	Atlanta South
029599	OK	Atlantic
029599	PA	Atlantic
029630	OK	Atlantic East
029661	OK	Atlantic North
029692	KS	Atlantus
029699	KS	Atlantus NW
029723	OK	Atlee
029723	TX	Atlee
029754	TX	Atlee NE
029766	OK	Atlee NW
029785	NM	Atoka
029816	NM	Atoka East
029847	NM	Atoka West
029878	TX	Atrice
029909	KS	Attebery
029940	KS	Attica
029940	NY	Attica
029971	TX	Attoyac
030002	CO	Atwood
030002	KS	Atwood
030002	TX	Atwood
030033	CO	Atwood East
030033	OK	Atwood East
030064	OK	Atwood NE
030095	KS	Atwood North
030095	OK	Atwood North
030126	OK	Atwood NW
030157	OK	Atwood SE
030188	OK	Atwood South
030219	OK	Atwood SW
030219	TX	Atwood SW
030250	OK	Atwood West
030250	TX	Atwood West
030281	KS	Atyeo-Pixlee
030312	MI	Au Gres
030343	LA	Aubrey
030374	IN	Auburn
030374	MS	Auburn
030374	NY	Auburn
030374	OH	Auburn
030374	TX	Auburn
030374	WV	Auburn
030405	IN	Auburn East
030415	NY	Auburn West
030436	TX	Audas-Graham
030467	TX	Audra
030498	TX	Audra South
030529	NE	Aue
030560	NE	Aue-Griffith
030591	KS	Augusta
030591	OH	Augusta
030591	WV	Augusta
030622	KS	Augusta North
030653	TX	Auld
030684	TX	Auld-Shipman
030715	TX	Aunt Em
030746	ND	Aurelia SW
030777	MI	Aurelius
030808	AR	Aurelle
030870	OH	Aurora
030870	TX	Aurora
030875	NY	Aurora East
030875	TX	Aurora East
030901	KY	Austin
030901	MI	Austin
030901	ND	Austin
030901	NM	Austin
030901	TX	Austin
030906	TX	Austin College
030932	TX	Austin-Brixey
030963	TX	Austin Pierce
030994	OH	Austinburg
031025	TX	Austonio
031033	TX	Austwell
031043	TX	Austwell West
031056	OK	Autwine
031087	OK	Autwine East
031118	OK	Autwine NE
031149	OK	Autwine South
031180	OK	Autwine SW
031211	OK	Autwine West
031242	IL	Ava-Campbell Hill
031273	TX	Ava Lee
031304	NM	Avalon
031309	NM	Avalon NE
031312	NM	Avalon North
031335	OK	Avant
031366	OK	Avant West
031397	OK	Avard
031409	OK	Avard East
031459	OK	Avard North
031490	OK	Avard NW
031521	OK	Avard SW
031533	OK	Avard West
031552	MS	Avera
031583	OK	Avery
031614	LA	Avery Island
031645	LA	Avery Island SE
031676	OK	Avery NE
031707	OK	Avery North
031738	OK	Avery South
031769	OK	Avery SW
031800	TX	Aviators
031821	TX	Avinger
031831	TX	Aviators North
031845	TX	Aviators South
031862	TX	Avis
031893	TX	Avis East
031924	TX	Avis North
031955	TX	Avis South
031986	TX	Avis West
032017	ND	Avoca
032017	NY	Avoca
032017	OK	Avoca
032017	TX	Avoca
032048	OK	Avoca East
032079	TX	Avoca North
032105	TX	Avoca NW
032110	OK	Avoca SW
032141	TX	Avoca West
032172	KS	Avon
032172	NY	Avon
032172	OH	Avon
032203	LA	Avondale
032203	MO	Avondale
032203	TX	Avondale
032234	LA	Avondale West
032335	KS	Axelson
032335	TX	Axelson
032366	NE	Axial
032397	KS	Axman
032428	KS	Axman NE
032459	TX	Aycock
032462	OK	Aydelotte
032464	OK	Aydelotte West
032490	KS	AYE
032521	IL	Ayers
032552	OK	Aylesworth
032552	TX	Aylesworth
032583	OK	Aylesworth District SE
032614	OK	Aylesworth North
032645	OK	Aylesworth NW
032676	OK	Aylesworth SE
032707	TX	Azalea
032738	TX	Azalea-Hale
032769	TX	Azalea South
032800	NM	Aztec
032800	OK	Aztec
032800	TX	Aztec
032831	NM	Aztec North
032862	CO	Aztec Wash
032893	CO	Azure
032924	CO	Azure East
033522	TX	B & B
033553	TX	B & M
033584	TX	B A
033615	TX	B & H
033626	TX	B Ann
033646	TX	B B
033677	TX	B B H
033708	TX	B C P
033731	TX	B F M
033739	TX	B F P
033770	TX	B-G
033785	TX	B-J
033801	TX	B M B
033808	TX	B M H
033832	TX	B M W
033863	TX	B May
033878	KS	B N T
033894	TX	B O C
033950	TX	B R C
033953	TX	B R C North
033956	TX	B-R-R
033987	TX	B-R-R North
034018	TX	B S And N
034049	NM	B S Mesa
034080	TX	B T U
034111	TX	B U Ranch
034173	TX	Babb
034204	KS	Babcock
034235	KS	Babcock South
034248	TX	Bachelor Hill
034266	KS	Bachman
034266	TX	Bachman
034297	TX	Bachman East
034328	TX	Bachman NE
034359	KS	Bachofer
034390	KS	Bachofer SE
034405	LA	Back Ridge
034421	OK	Backius
034452	TX	Bacliff
034483	KS	Bacon
034483	MS	Bacon
034483	TX	Bacon
034514	WY	Badger Basin
034545	CO	Badger Creek
034545	KS	Badger Creek
034607	CO	Badger Creek West
034638	KS	Badger Hill
034655	MT	Badlands
034663	OK	Bado East
034669	OK	Bado North
034700	OK	Bado SE
034731	OK	Bado South
034762	WY	Badwater
034824	TX	Baer Ranch
034855	TX	Baffin Bay
034886	TX	Baffin Bay SW
034930	TX	Baffle Point
034948	TX	Baggett
034979	WY	Baggs South
034985	WY	Baggs West
035010	MI	Bagley
035010	NM	Bagley
035010	TX	Bagley
035041	NM	Bagley East
035072	NM	Bagley NE
035103	NM	Bagley North
035110	NM	Bagley SE
035134	NM	Bagley West
035165	TX	Bagwell North
035196	TX	Bagwell South
035227	KS	Bahr
035258	TX	Bailes
035289	KS	Bailey
035289	ND	Bailey
035289	OH	Bailey
035289	TX	Bailey
035320	WY	Bailey Dome
035345	TX	Bar-F
035351	TX	Bailey East
035382	TX	Bailey North
035413	TX	Bailey South
035444	TX	Bailey SW
035475	TX	Baileys Prairie
035506	WV	Baileysville
035537	TX	Baileyville
035568	TX	Bain
035599	MT	Bainville
035609	MT	Bainville North
035615	MT	Bainville West
035630	TX	Bair
035661	KS	Baird
035661	OK	Baird
035661	TX	Baird
035661	WV	Baird
035692	KS	Baird East
035692	TX	Baird East
035696	TX	Baird NE
035723	WY	Baird Peak
035754	NM	Baish
035785	NM	Baish North
035816	NE	Bajada
035847	CO	Baker
035847	KS	Baker
035847	ND	Baker
035847	NM	Baker
035847	OK	Baker
035847	TX	Baker
035851	TX	Baker Prop-Cambron
035853	TX	Baker Ranch
035855	TX	Baker-Smalley
035858	TX	Bakerfield
035864	OK	Bakersburg West
035865	TX	Bakersfield
035867	PA	Bakerstown
035869	OH	Bakersville
035869	PA	Bakersville
035871	TX	Bakke
035874	TX	Bakke North
035876	OK	Bald
035878	KY	Bald Hill
035878	MS	Bald Hill
035878	OK	Bald Hill
035878	TX	Bald Hill
035909	KY	Bald Knob
035922	WY	Bald Mountain
035935	TX	Bald Prairie
035937	TX	Bald Prairie North
035940	OK	Bald South
035971	TX	Balderas
035985	NM	Baldridge Canyon
036002	TX	Baldridge
036033	KY	Baldrock
036064	AR	Baldwin
036064	IL	Baldwin
036064	IN	Baldwin
036064	KS	Baldwin
036064	LA	Baldwin
036064	TX	Baldwin
036095	TX	Baldwin NW
036100	NY	Baldwinsville
036126	CO	Baldy Creek
036157	TX	Bale
036188	TX	Bale East
036219	TX	Balfour
036250	TX	Balfour West
036281	LA	Balize Bayou
036312	OK	Balko
036343	OK	Balko East
036374	OK	Balko NE
036405	OK	Balko North
036436	OK	Balko SE
036467	OK	Balko South
036498	OK	Balko SW
036529	OK	Balko West
036560	TX	Ball
036591	WV	Ball Gap
036622	TX	Ball-Kuehn
036653	KY	Balltown
036684	KY	Balltown South
036715	KY	Balltown West
036746	KS	Ballard
036746	NM	Ballard
036746	TX	Ballard
036777	TX	Ballard SE
036808	KY	Ballardsville
036839	LA	Ballina
036870	TX	Ballinger
036901	TX	Ballinger North
036932	TX	Ballinger NW
036963	TX	Ballinger South
036994	TX	Ballinger West
037017	PA	Balltown-Truemans
037025	TX	Balm
037056	TX	Balmorea
037068	TX	Balsora
037087	NE	Baltensperger
037118	OH	Baltimore North
037118	OK	Baltimore North
037149	TX	Balto
037180	TX	Balwarte Creek
037211	KS	Balzer
037211	TX	Balzer
037215	KS	Balzer East

Field Code	State	Field Name
037230	KS	Bamberger
037242	TX	Bammel
037273	TX	Bammel South
037304	LA	Banacker
037335	KY	Bancroft
037335	LA	Bancroft
037366	LA	Bancroft East
037397	LA	Bancroft North
037397	TX	Bancroft North
037428	LA	Bancroft South
037459	NM	Bandana Point
037490	TX	Bandera
037521	TX	Bandera North
037552	TX	Bandera Tank
037583	TX	Bandera Tank NW
037614	CA	Bandini
037645	OK	Bandwheel
037650	OK	Bandwheel East
037676	MI	Bangor
037707	WY	Banjo Flats
037738	KS	Bankers Life
037769	TX	Bankline-Evans
037800	TX	Bankline-Fee
037831	TX	Bankline-Owen
037862	TX	Bankline-Owen North
037893	KY	Banks
037893	ND	Banks
037893	TX	Banks
037924	LA	Banks Springs
037930	LA	Banks Springs North
037940	AL	Bankston
037940	TX	Bankston
037955	MT	Bannatyne
037986	CO	Banner
037986	KS	Banner
037986	OK	Banner
038048	OK	Banner District
038066	OK	Banner NE
038079	OK	Banner School NE
038141	OK	Banner School SW
038172	KS	Banner South
038172	KY	Banner South
038203	OK	Banner West
038234	IL	Bannister
038234	KS	Bannister
038234	LA	Bannister
038252	CO	Banta Ridge
038265	NE	Bantam
038296	KS	Banzet
038304	OK	Banzet NW
038327	KS	Bar
038327	TX	Bar
038330	WY	Bar Creek
038358	TX	Bar-Mar
038389	TX	Bar Nine
038410	NM	Bar-U
038420	CO	Bar X
038420	UT	Bar X
038451	NE	Barada
038513	LA	Barataria
038544	LA	Barataria South
038575	LA	Barataria West
038606	TX	Barb-Mag
038637	TX	Barbacoas
038668	TX	Barbara
038699	TX	Barbara Moore
038720	TX	Barbaras Patch
038730	TX	Barbasal
038761	TX	Barbasal East
038792	TX	Barbee
038807	TX	Barbee NE
038823	NM	Barber
038823	TX	Barber
038854	MS	Barber Creek
038854	WY	Barber Creek
038885	MS	Barber Creek East
038885	WY	Barber Creek East
038947	WY	Barber Creek West
038978	TX	Barbers Hill
039009	TX	Barbour
039040	MI	Bard
039060	KY	Bards Hill
039071	CA	Bardsdale
039097	TX	Baldwin South
039102	KS	Bare
039133	CO	Barefoot
039164	NE	Barger
039195	CA	Barham Ranch
039226	TX	Barilla
039257	IN	Barker
039257	KY	Barker
039257	NM	Barker
039257	OK	Barker
039257	TX	Barker
039288	NM	Barker Creek
039319	CO	Barker Dome
039319	SD	Barker Dome
039350	NM	Barker Dome South
039362	PA	Barkeyville
039381	NE	Barkhoff
039412	TX	Barkley
039443	TX	Barkley West
039505	OH	Barlow
039505	TX	Barlow
039510	AR	Barlow Branch
039536	KS	Barnes
039536	OK	Barnes
039536	TX	Barnes
039540	OK	Barnes East
039567	OK	Barnes North
039598	KS	Barnes NW
039598	OK	Barnes NW
039629	OK	Barnes SE
039660	KS	Barnes SW
039691	OK	Barnes West
039722	TX	Barnet-Amacker
039738	AL	Barnett
039738	MS	Barnett
039738	TX	Barnett
039784	TX	Barnett-Nail
039806	MS	Barnett West
039815	KY	Barnetts Creek
039846	TX	Barnhart
039877	TX	Barnhart NE
039908	TX	Barnhart South
039939	IL	Barnhill
039970	IL	Barnhill East
040001	OK	Barnsdall
040032	OK	Barnsdall South
040063	OK	Barnsdall West
040094	KY	Barnsley
040094	TX	Barnsley
040118	TX	Baron Lime
040125	TX	Barosa NW
040156	OK	Barr
040156	TX	Barr
040187	OK	Barr NE
040218	TX	Barr Ranch
040249	OK	Barr SE
040280	OK	Barr South
040311	OK	Barr SW
040342	OK	Barr West
040373	KY	Barracks Area
040378	KS	Barragree
040404	CO	Barrel Springs
040404	WY	Barrel Springs
040435	TN	Barren Plains
040466	TX	Barreta
040497	KS	Barrett
040497	NE	Barrett
040497	TX	Barrett
040506	KY	Barnett Creek
040528	KY	Barrett Hill
040559	IN	Barrett-Mitchell
040590	IN	Barrett-Mitchell Consol
040621	IN	Barrett-Mitchell East
040652	IN	Barrett-Mitchell North
040683	IN	Barrett-Mitchell South
040714	IN	Barrett-Mitchell West
040725	KS	Barricklow
040735	KS	Barricklow NW
040745	TX	Barron
040756	TX	Barron Ranch
040776	CO	Barrow
040776	TX	Barrow
040807	AK	Barrow South
040838	KS	Barry
040838	TX	Barry
040869	KS	Barry East
040900	KS	Barry SE
040931	KS	Barry West
040949	AL	Barrytown
040959	AL	Barrytown West
040962	KS	Barstow
040962	TX	Barstow
040993	TX	Barstow North
041003	TX	Barstow South
041024	KS	Bart-Staff
041055	TX	Bartee
041086	KS	Bartell
041117	TX	Bartell Pass
041148	IL	Bartelso
041179	IL	Bartelso East
041210	IL	Bartelso South
041241	IL	Bartelso West
041272	NE	Barth
041334	KS	Bartholomew
041365	KS	Bartholow
041396	NE	Bar Three
041427	OK	Bartlesville
041458	OK	Bartlesville-Dewey
041489	KS	Bartlett
041489	OH	Bartlett
041489	OK	Bartlett
041489	TX	Bartlett
041489	WY	Bartlett
041520	TX	Bartlett East
041551	UT	Bartlett Flat
041598	TX	Bartlett North
041613	TX	Bartlett South
041644	TX	Bartlett West
041675	IN	Bartlettsville
041706	NE	Bartley
041737	MI	Barton
041737	OH	Barton
041737	TX	Barton
041737	WY	Barton
041768	TX	Bartons Chapel
041774	TX	Bartons Chapel East
041776	TX	Bartons Chapel South
041799	KS	Bartos
041830	NE	Bartow
041861	KS	Bartunek
041892	TX	Barvo
041923	TX	Barvo East
041954	KY	Bascom
041954	MT	Bascom
041985	NE	Base
042000	TX	Basford Bayou
042016	KS	Basgall
042047	KS	Basgall (New)
042078	KS	Basgall West
042082	KS	Basgall West (New)
042095	TX	Bashara-Herford
042109	KS	Basil
042109	OH	Basil
042140	KS	Basil NE
042171	LA	Basile
042202	LA	Basile East
042217	LA	Basile North
042233	NE	Basin
042233	NM	Basin
042233	WY	Basin
042264	WY	Basin NW
042295	KY	Baskett
042326	KY	Baskett North
042357	KY	Baskett South
042388	LA	Baskinton
042402	LA	Baskinton South
042419	LA	Baskinton West
042450	KS	Bass
042450	NE	Bass
042450	NM	Bass
042450	OK	Bass
042450	TX	Bass
042481	LA	Bassa Bassa Bay
042512	KS	Bassett
042543	KS	Bassett SW
042558	MS	Bassfield
042565	TX	Bast
042569	WY	Bastard Butte
042574	LA	Bastian Bay
042667	LA	Bastian Bay West
042698	KS	Bastin
042729	TX	Bastrop
042760	TX	Bastrop Bay
042770	TX	Bastrop Bay North
042791	KY	Bat East Creek
042806	NY	Batavia
042822	TX	Batchler
042853	KS	Batchman
042872	KS	Batehan
042884	TX	Bateman
042915	LA	Bateman Lake
042946	TX	Bateman Ranch
042977	TX	Bateman Ranch East
043008	OH	Batemantown NE
043039	AR	Bates
043039	KS	Bates
043039	TX	Bates
043070	WY	Bates Creek
043101	KY	Bates Hollow
043132	KY	Bates Hollow South
043163	KY	Bates Knob
043194	KY	Bates Knob North
043256	KS	Batesville
043256	TX	Batesville
043287	KS	Batesville NE
043287	TX	Batesville NE
043318	KS	Batesville South
043318	TX	Batesville South
043349	KS	Batesville SW
043349	TX	Batesville SW
043360	TX	Batesville West
043380	NY	Bath
043380	OH	Bath
043411	KS	Batman
043442	LA	Baton Rouge
043473	AR	Batson
043504	TX	Batson New
043535	TX	Batson Old
043566	NE	Battin
043597	TX	Battle
043628	NM	Battle Axe
043659	CO	Battle Canyon
043665	MT	Battle Creek
043665	TX	Battle Creek
043690	KS	Battle Hill
043721	KS	Battle Hill North
043727	WY	Battle Springs
043733	TX	Battle West
043752	NM	Battleaxe
043752	TX	Battleaxe
043783	CO	Battleship
043814	KS	Bauer
043814	NE	Bauer
043845	TX	Bauer Ranch
043876	TX	Bauer Ranch South
043907	KS	Bauer South
043938	TX	Baugh
043969	TX	Baughan
044000	ND	Baukol-Noonan
044031	KS	Baum
044031	NM	Baum
044031	OK	Baum
044031	TX	Baum
044062	NM	Baum North
044062	OK	Baum North
044093	TX	Baumaker
044108	ND	Baumann Drain
044124	TX	Baumann
044155	KS	Baumgarten
044186	KS	Baumgarten NE
044217	NE	Baumgartner
044248	KS	Bausinger
044279	KS	Baxter
044279	TX	Baxter
044310	WY	Baxter Basin Middle
044341	WY	Baxter Basin North
044372	WY	Baxter Basin South
044403	CO	Baxter Lake
044434	CO	Baxter Pass
044465	CO	Baxter Pass South
044476	WY	Baxter Siding
044496	MS	Baxterville
044527	TX	Bay
044558	LA	Bay Baptiste
044589	TX	Bay City
044620	TX	Bay City East
044651	TX	Bay City North
044665	LA	Bay Courant
044682	LA	Bay De Chene
044713	LA	Bay Denesse
044744	LA	Bay Jaque
044775	LA	Bay Junop
044806	LA	Bay La Fleur
044814	LA	Bay Lizette
044837	LA	Bay Natchez
044868	TX	Bay Prairie
044889	TX	Bay Prairie South
044899	LA	Bay Round
044930	MS	Bay Springs
044961	LA	Bay St Elaine
044987	LA	Bay Wallace
044992	KS	Bayard
045023	KS	Bayer
045054	KS	Bayer West
045085	TX	Bayex
045116	TX	Bayex East
045147	TX	Bayex NE
045178	TX	Baylor County Regular
045209	OK	Bayou
045209	TX	Bayou
045240	LA	Bayou Balize
045271	LA	Bayou Biloxi
045302	LA	Bayou Bleu
045333	LA	Bayou Boeuf
045340	LA	Bayou Boeuf South
045364	LA	Bayou Bouillon
045395	LA	Bayou Carlin
045426	LA	Bayou Carlin West
045457	LA	Bayou Castor
045488	LA	Bayou Chauvin
045519	LA	Bayou Chene
045550	LA	Bayou Chevreuil
045581	LA	Bayou Choctaw
045612	LA	Bayou Choctaw NW
045643	LA	Bayou Choupique
045649	LA	Bayou Citamon
045674	LA	Bayou Cocodrie
045700	LA	Bayou Cocodrie Middle
045705	LA	Bayou Cocodrie North
045767	LA	Bayou Cocodrie West
045798	LA	Bayou Copasaw
045806	LA	Bayou Copasaw South
045829	LA	Bayou Couba
045860	LA	Bayou Courtableau
045891	LA	Bayou Crook Chene
045906	LA	Bayou D'arbonne Lake
045922	LA	Bayou De Fleur
045930	LA	Bayou De Fleur South
045953	LA	Bayou Des Allemands
045984	LA	Bayou Des Glaises
046015	LA	Bayou Du Large
046046	LA	Bayou Ferblanc
046077	LA	Bayou Fordoche
046108	LA	Bayou Gentilly
046139	LA	Bayou Gerance
046170	LA	Bayou Grosbec
046188	LA	Bayou Hebert
046201	LA	Bayou Henry
046219	LA	Bayou Jack North
046263	LA	Bayou Jacob
046325	LA	Bayou Jean La Croix
046356	LA	Bayou Jeansonne
046387	LA	Bayou La Rose
046418	LA	Bayou Latenache
046430	LA	Bayou Lery
046449	LA	Bayou Long
046480	LA	Bayou Long North
046511	LA	Bayou Louis
046542	LA	Bayou Mallet
046573	LA	Bayou Mallet South
046604	LA	Bayou Middle Fork
046635	LA	Bayou Penchant
046666	LA	Bayou Perot
046697	LA	Bayou Pierre
046728	LA	Bayou Pigeon
046759	LA	Bayou Pigeon East
046790	LA	Bayou Pigeon North
046821	LA	Bayou Piquant
046852	LA	Bayou Plaquemine
046883	LA	Bayou Poignard
046914	LA	Bayou Point Au Chien
046945	LA	Bayou Portuguese
046976	LA	Bayou Postillion
047007	LA	Bayou Postillion East
047038	LA	Bayou Queue De Tortue
047069	LA	Bayou Rambio
047100	LA	Bayou Raphael
047131	LA	Bayou Rogers
047162	LA	Bayou Sale
047176	LA	Bayou San Miguel
047193	LA	Bayou Sauveur
047224	LA	Bayou Segnette
047255	LA	Bayou Serpent
047265	LA	Bayou Sherman
047286	LA	Bayou Sorrel
047317	LA	Bayou Sorrel NW
047321	LA	Bayou Sorrel South
047348	LA	Bayou St Vincent
047379	LA	Bayou Tommy
047395	LA	Bayou Toulon
047410	LA	Bayou Twisty
047441	LA	Bayou Villars
047472	LA	Bayou White
047503	LA	Bayou Wikoff
047534	TX	Bays

Field Code	State	Field Name
047565	TX	Bays North
047596	TX	Bayside
047627	TX	Bayview
047658	TX	Bayview East
047689	TX	Bayview South
047720	TX	Bayview West
047751	KS	Bazaar
047782	OH	Bazetta
047813	TX	Bazette
047844	KS	Bazine
047875	KS	Bazine SE
047937	TX	BBB&C
047960	TX	BBB&C Blk 3
048116	KS	Beach
048116	ND	Beach
048178	CO	Beacon
048209	LA	Beacons Gully
048233	CO	Bead
048240	TX	Bead Mountain
048245	TX	Bead Mountain East
048260	TX	Bead Mountain South
048271	KS	Beagle
048284	KS	Beahm
048302	TX	Beal
048333	KY	Bealers Knob
048364	TX	Beall
048395	CO	Beall Creek
048426	KS	Beals
048426	KY	Beals
048431	TX	Beals Creek
048457	KY	Beals West
048488	IN	Beaman East Consol
048519	IN	Beaman South
048550	NE	Bean
048550	TX	Bean
048581	MS	Beans Ferry
048612	LA	Bear
048643	AR	Bear Creek
048643	KS	Bear Creek
048643	KY	Bear Creek
048643	LA	Bear Creek
048643	ND	Bear Creek
048643	PA	Bear Creek
048643	TX	Bear Creek
048643	VA	Bear Creek
048643	WY	Bear Creek
048674	KY	Bear Creek Consol
048705	ND	Bear Den
048736	NM	Bear Draw
048749	TX	Bear Grass
048753	CO	Bear Gulch
048829	FL	Bear Island
048829	LA	Bear Island
048843	MI	Bear Lake
048850	CO	Bear River
048860	KY	Bear Run
048891	TX	Bear Salt
048922	KS	Bearcat
048922	WY	Bearcat
048929	LA	Bear Head Creek
048953	NE	Beard
048953	TX	Beard
048984	OK	Bearden
049015	OK	Bearden East
049046	OK	Bearden NE
049077	OK	Bearden North
049108	OK	Bearden NW
049123	KS	Beardsley
049139	MT	Bears Den
049201	TX	Beasley
049232	WV	Beason Run
049263	KS	Beatie
049270	TX	Beattie
049274	TX	Beattie North
049294	KS	Beauchamp
049316	LA	Beauchamp Creek
049325	KS	Beauchamp East
049356	IL	Beaucoup
049362	LA	Beaucoup Creek
049387	IL	Beaucoup South
049418	KS	Beaumont
049418	TX	Beaumont
049449	KS	Beaumont North
049480	KS	Beaumont South
049511	KS	Beaumont South (New)
049542	KS	Beaumont West
049542	TX	Beaumont West
049573	TX	Beaurline
049604	TX	Beaurline East
049610	NM	Beautiful Mountain
049635	KS	Beauty
049666	KS	Beaver
049666	KY	Beaver
049666	OH	Beaver
049666	OK	Beaver
049666	TX	Beaver
049728	MS	Beaver Branch
049790	AK	Beaver Creek
049790	AL	Beaver Creek
049790	CO	Beaver Creek
049790	IL	Beaver Creek
049790	KS	Beaver Creek
049790	KY	Beaver Creek
049790	MI	Beaver Creek
049790	MS	Beaver Creek
049790	ND	Beaver Creek
049790	NE	Beaver Creek
049790	TX	Beaver Creek
049790	WY	Beaver Creek
049821	IL	Beaver Creek NE
049852	IL	Beaver Creek North
049883	IL	Beaver Creek South
049883	KS	Beaver Creek South
049914	MI	Beaver Creek Unit
049945	OK	Beaver Island
049951	OK	Beaver Island NE
049955	OK	Beaver Island SW
049976	ND	Beaver Lodge
050007	OK	Beaver NE
050038	KS	Beaver North
050038	OK	Beaver North
050069	KS	Beaver NW
050069	OK	Beaver NW
050100	KY	Beaver Pond
050131	OK	Beaver SE
050224	KS	Beaver South
050224	OK	Beaver South
050255	OK	Beaver-Panhandle West
050286	TX	Beavers
050317	AL	Beaverton
050317	MI	Beaverton
050330	AL	Beaverton NW
050348	MI	Beaverton South
050379	MI	Beaverton West
050385	TX	Bebe
050410	OK	Bebee
050441	OK	Bebee East
050472	OK	Bebee NE
050503	OK	Bebee North
050534	OK	Bebee SE
050565	OK	Bebee-Konawa SW
050642	TX	Beccero Creek
050658	TX	Bechthold
050689	TX	Bechthold South
050720	KS	Beck
050720	TX	Beck
050751	KS	Beck West
050782	IL	Beckemeyer
050813	CO	Becker
050813	KS	Becker
050813	TX	Becker
050844	TX	Beckham
050875	TX	Beckham West
050906	KS	Beckley
050937	KS	Beckman
050952	KS	Beckman East
050968	KS	Beckman South
050999	TX	Becknall
051030	TX	Becknall SE
051054	TX	Beckville
051059	TX	Beckville North
051060	TX	Beckville West
051061	LA	Beckwith Creek
051069	LA	Beckwith Creek North
051092	NE	Becky
051092	TX	Becky
051123	NE	Bed Canyon
051154	NE	Bed Canyon North
051185	TX	Beddo
051216	TX	Beddo East
051247	TX	Beddo North
051263	KS	Bedell
051278	KS	Bedford
051278	OH	Bedford
051278	TX	Bedford
051309	TX	Bedford Wynne
051340	TX	Bedias
051355	TX	Bedias West
051371	TX	Bedwell
051402	LA	Bee Brake
051433	LA	Bee Brake North
051464	TX	Bee Creek
051495	TX	Beecee
051557	KY	Beech Bottom
051557	WV	Beech Bottom
051588	AR	Beech Creek
051588	KY	Beech Creek
051588	LA	Beech Creek
051588	TX	Beech Creek
051619	TX	Beech Creek East
051650	TX	Beech Creek North
051662	TX	Beech Creek SW
051681	KY	Beech Grove
051712	KY	Beech Grove East
051738	KY	Beech Grove School
051743	KY	Beech Grove South
051746	NY	Beech Hill-Independence
051763	KY	Beech Valley
051768	KY	Beech Valley East
051774	KY	Beech Valley West
051782	IL	Beecher City
051789	CO	Beecher Island
051805	KS	Beeching
051820	KS	Beeching West
051867	CA	Beehive Bend
051898	CA	Beehive Bend North
051929	LA	Beekman
051960	TX	Beeline
051991	CA	Beer Nose
052000	KS	Beesley
052007	KS	Beesley SE
052022	KS	Beeson
052032	OK	Beets-Rapp
052040	OK	Beets-Rapp West
052053	TX	Beeville
052084	TX	Beeville North
052115	TX	Beeville NW
052146	TX	Beeville South
052161	TX	Beeville SW
052177	TX	Beeville West
052208	LA	Beggs
052208	OK	Beggs
052208	TX	Beggs
052239	OK	Beggs District
052270	OK	Beggs District North
052301	OK	Beggs District South
052363	OK	Beggs South
052394	KS	Behrens
052425	KS	Behrens NE
052456	OK	Beidleman
052487	OK	Beidleman West
052518	KS	Beisel
052549	LA	Bel
052558	LA	Bel North
052580	OK	Beland
052611	KS	Belcher
052611	TX	Belcher
052642	TX	Belcherville
052704	TX	Belcherville South
052712	TX	Belco Ridge
052735	TX	Belding
052766	TX	Belding East
052797	TX	Belding West
052828	OH	Belden
052859	ND	Belfield
052890	OK	Belford NW
052921	MT	Belfry
052952	CA	Belgian Anticline
052983	WV	Belington
053014	TX	Belitz
053045	TX	Belitz East
053076	TX	Belk
053107	IN	Belknap
053138	IN	Belknap East
053138	TX	Belknap East
053169	KS	Bell
053169	ND	Bell
053169	TX	Bell
053200	LA	Bell City
053231	LA	Bell City East
053262	LA	Bell City South
053293	MT	Bell Creek
053311	MT	Bell Creek SE
053317	KS	Bell East
053324	NM	Bell Lake
053324	TX	Bell Lake
053350	NM	Bell Lake Middle
053355	NM	Bell Lake North
053363	NM	Bell Lake South
053369	NM	Bell Lake West
053379	CO	Bell Rock
053386	WY	Bell Springs
053390	PA	Bell Township
053417	KS	Bell West
053448	TX	Bella
053479	IL	Bellair
053541	CO	Belle
053541	TX	Belle
053572	LA	Belle Bower
053572	TX	Belle Bower
053580	TX	Belle Branch
053603	LA	Belle Isle
053603	OK	Belle Isle
053634	LA	Belle Isle SW
053665	KS	Belle Plaine
053696	IL	Belle Prairie
053696	KS	Belle Prairie
053727	IL	Belle Prairie West
053758	IL	Belle Rive
053789	LA	Belle River
053820	MI	Belle River Mills
053851	CO	Belle Rock
053882	PA	Bellevernon
053913	TX	Bellenger
053944	KS	Bellesprit
053948	KS	Bellesprit South
053975	CA	Bellevue
053975	LA	Bellevue
053975	TX	Bellevue
053983	PA	Bellevue-Avalon
054037	TX	Bellevue SE
054068	OK	Bellevue South
054068	TX	Bellevue South
054083	TX	Bellevue SW
054099	CA	Bellevue West
054099	TX	Bellevue West
054130	KS	Bellman
054161	KS	Bellman West
054192	IL	Bellmont
054192	OK	Bellmont
054223	OK	Bellmont North
054254	OK	Bellmont West
054285	NY	Bellona
054316	KY	Bells Ferry Consol
054347	KY	Bells Ferry East
054378	WV	Bells Ford
054409	OH	Bells Run
054440	KY	Bells Run Consol
054471	KY	Bells Run East (New)
054502	WV	Bellton
054533	TX	Bellvick
054564	OH	Bellville
054564	TX	Bellville
054571	OK	Bellvue South
054588	TX	Bellwood Lake
054595	MI	Belly Achers
054626	KS	Belmont
054626	NY	Belmont
054626	OH	Belmont
054626	OK	Belmont
054626	TX	Belmont
054626	WV	Belmont
054657	KS	Belmont Center
054666	KS	Belmont Center NW
054688	MS	Belmont Lake
054719	CA	Belmont Offshore
054750	PA	Belmouth
054781	KS	Belpre
054781	OH	Belpre
054812	KS	Belpre SW
054874	CA	Belridge North
054905	CA	Belridge South
054936	KS	Belsley
054967	KY	Belton
054969	KY	Belton East
054972	TX	Belton Lane
054980	TX	Belton Lane South
054998	AK	Beluga River
055029	KS	Belvidere
055045	MS	Belwood
055060	MS	Belzoni
055091	IL	Beman
055122	IL	Beman East
055153	KS	Bemis-Shutts
055184	KS	Bemis South
055215	TX	Bemus
055242	KS	Ben
055246	TX	Ben Bolt
055277	TX	Ben Bolt North
055308	TX	Ben Bolt West
055339	TX	Ben-Gene
055370	VA	Ben Hur
055401	TX	Ben-Rob
055432	TX	Ben Santos
055463	TX	Ben Shelton
055466	TX	Ben Shelton East
055478	TX	Ben South
055494	TX	Benavides
055525	TX	Benavides East
055556	TX	Benavides NE
055571	TX	Benbow
055587	IL	Bend
055587	KS	Bend
055587	KY	Bend
055587	NE	Bend
055587	UT	Bend
055612	PA	Bend North
055649	TX	Bender
055680	KS	Benedict
055680	TX	Benedict
055711	TX	Benedum
055723	TX	Benedum NE
055773	KS	Benfer
055804	OK	Benjamin
055804	TX	Benjamin
055835	AR	Benjamin Lake
055866	TX	Benjamin South
055897	TX	Benjamin SW
055928	TX	Benjamin West
055959	OK	Benmartin
055983	TX	Benner
055990	CO	Bennett
055990	TX	Bennett
056021	IL	Bennington
056021	IN	Bennington
056021	NY	Bennington
056021	OH	Bennington
056052	IL	Bennington South
056083	TX	Bennview
056114	TX	Bennview East
056122	TX	Bennview North
056145	TX	Benoit
056176	TX	Benoit South
056207	MI	Benona Sec 13
056238	MT	Benrud
056269	MT	Benrud East
056300	MT	Benrud NE
056331	WV	Bens Run
056362	KS	Benson
056362	LA	Benson
056362	NM	Benson
056362	TX	Benson
056393	NM	Benson East
056410	KS	Benson NE
056424	KS	Benson North
056424	NM	Benson North
056455	KS	Benson SE
056486	KS	Benson South
056486	NM	Benson South
056517	KS	Bentley
056517	MI	Bentley
056548	IL	Benton
056548	KS	Benton
056548	LA	Benton
056548	MS	Benton
056548	OH	Benton
056548	TX	Benton
056579	IL	Benton North
056579	OH	Benton North
056610	TX	Benton Pasture
056641	NY	Benton Station
056672	MS	Bentonia
056703	IN	Bentonville
056703	TX	Bentonville
056734	TX	Bentonville South
056765	CO	Bents Fort
056858	NE	Benziger
056862	PA	Benzinger
056889	KS	Beougher
056897	KS	Beougher SE
056920	KS	Beran
056935	KS	Berardo
056951	TX	Berclair
056982	TX	Berclair East
057013	TX	Berclair North
057044	TX	Berclair NW
057075	TX	Berclair South
057106	TX	Berclair SW

Field Code	State	Field Name
057137	TX	Berclair West
057168	KS	Berg
057168	ND	Berg
057183	NY	Bergen
057183	TX	Bergen
057199	TX	Berger
057215	WY	Berger Hill
057230	KS	Bergkamp
057261	KS	Bergkamp NW
057292	NE	Bergquist
057323	KS	Bergtal
057354	KS	Bergtal South
057385	TX	Berkow
057403	TX	Berl
057416	KS	Berland
057447	KS	Berland East
057478	KS	Berland NE
057509	KS	Berland North
057540	KS	Berland NW
057571	KS	Berland SE
057602	KS	Berland South
057633	KS	Berland SW
057664	KS	Berlin
057664	MI	Berlin
057664	OH	Berlin
057664	OK	Berlin
057670	OH	Berlin East
057670	OK	Berlin East
057692	OK	Berlin NE
057697	OK	Berlin North
057699	OK	Berlin NW
057707	OK	Berlin West
057726	KS	Bernard
057726	LA	Bernard
057726	TX	Bernard
057757	KS	Bernard Branch
057788	KS	Bernard Branch West
057819	TX	Bernard East
057850	TX	Bernard Prairie
057881	TX	Bernard West
057894	TX	Bernardo Ranch
057912	KS	Berndsen
057943	TX	Bernecker
057974	KS	Bernice
057974	LA	Bernice
057974	OH	Bernice
057974	TX	Bernice
058005	OH	Berne North
058024	TX	Bernsen
058036	TX	Bernstein
058067	TX	Bernstein East
058098	TX	Bernstein South
058129	KS	Bernstorf
058160	KS	Bernstorf NE
058191	AR	Berry
058191	IL	Berry
058191	NM	Berry
058191	TX	Berry
058200	AL	Berry Junction
058217	KY	Berry School
058222	KY	Berry School East
058253	KY	Berry School North
058284	KS	Berryman
058284	TX	Berryman
058315	IL	Berryville Consol
058346	KS	Berscheidt
058377	TX	Bertha
058377	WY	Bertha
058408	MT	Berthelote
058439	KS	Bertholf
058470	CO	Berthoud
058501	NE	Bertramson
058518	MS	Berwick
058518	TX	Berwick
058526	TX	Berwick South
058529	OK	Berwyn
058532	CO	Beryl
058548	PA	Bessemer
058563	KS	Beshore
058594	TX	Bess
058625	IL	Bessie
058625	OK	Bessie
058625	TX	Bessie
058656	OK	Bessie East
058666	TX	Bessie Thompson
058669	OK	Bessie North
058687	TX	Bessmay
058718	TX	Bessmay West
058749	OH	Best
058749	TX	Best
058780	OH	Best West
058780	TX	Best West
058785	KS	Besthorn
058791	KS	Besthorn SW
058811	CA	Beta
058811	CO	Beta
058811	NE	Beta
058811	TX	Beta
058842	TX	Betcher
058873	TX	Beth
058904	LA	Bethany
058904	NY	Bethany
058904	OK	Bethany
058904	TX	Bethany
058918	TX	Bethany East
058935	LA	Bethany-Longstreet
058966	TX	Bethany NE
058973	OK	Bethany SE
058973	TX	Bethany SE
058997	KS	Bethel
058997	OK	Bethel
058997	TX	Bethel
059028	TX	Bethel Dome East
059059	OK	Bethel East
059090	OK	Bethel NE
059121	OK	Bethel North
059152	OK	Bethel SE
059183	OK	Bethel West
059188	TX	Bethesda
059214	AR	Bethlehem
059214	OH	Bethlehem
059214	WY	Bethlehem
059245	KY	Bethlehem Church
059276	KY	Buck Creek Church
059307	KY	Betsy Lane
059338	TX	Bettes
059369	TX	Bettis
059400	OK	Betts
059431	OK	Betts-Rapp
059462	OK	Betts-Rapp West
059493	TX	Betty
059493	WY	Betty
059524	TX	Betty Dell
059555	TX	Betty-Mag
059586	TX	Bettye W
059595	PA	Betula
059617	KS	Betz
059630	KS	Betz SW
059648	KS	Betz West
059679	KS	Betzer
059710	TX	Beulah
059720	TX	Beulah Lane
059741	TX	Bevans
059747	TX	Bevans Ranch
059772	MI	Bevens Lake
059803	AR	Beverly
059803	IL	Beverly
059803	MS	Beverly
059803	OH	Beverly
059803	TX	Beverly
059834	AR	Beverly Barton
059865	CA	Beverly Hills
059896	KS	Beyer
059896	NE	Beyer
059958	TX	Beyersville SW
059989	KS	Beymer
060010	KS	Beymer North
060020	KS	Beymer NW
060025	KS	Beymer South
060051	NE	Bezique
060058	TX	Bi-Centennial
060292	TX	Bibb East
060323	TX	Bibb West
060354	IL	Bible Grove Consol
060385	IL	Bible Grove North
060416	IL	Bible Grove South
060420	ND	Bicentennial
060447	KS	Bickel
060478	TX	Bickley
060509	IN	Bicknell
060540	IN	Bicknell East
060571	KS	Biddle
060602	KS	Biddle NW
060633	KS	Biddle NW (New)
060664	KS	Bieberle
060726	TX	Biel
060750	TX	Biffle
060757	KS	Bielman
060788	MS	Bienville Forest
060796	TX	Big -A-
060806	TX	Big -B-
060819	TX	Big Barnett
060850	LA	Big Bayou
060850	MS	Big Bayou
060881	LA	Big Bayou Pigeon
060907	TX	Big Bear
060912	CO	Big Beaver
060943	CO	Big Bend
060943	KS	Big Bend
060943	MT	Big Bend
060943	ND	Big Bend
060943	OK	Big Bend
060943	PA	Big Bend
060974	OK	Big Bend East
061005	OK	Big Bend North
061036	OK	Big Bend South
061067	OK	Big Bend West
061098	TX	Big Bill
061129	AR	Big Branch
061129	KY	Big Branch
061129	TN	Big Branch
061145	TX	Big Buck
061160	TX	Big Caesar
061191	TX	Big Caesar East
061222	TX	Big Caesar North
061253	TX	Big Caesar SE
061284	TX	Big Caesar South
061290	TX	Big Caesar West
061315	TX	Big Chief
061346	WV	Big Chimney
061377	MT	Big Coulee
061402	TX	Big Cowboy
061408	AL	Big Creek
061408	AR	Big Creek
061408	KS	Big Creek
061408	LA	Big Creek
061408	TX	Big Creek
061408	WV	Big Creek
061470	KS	Big Creek South
061470	LA	Big Creek South
061501	TX	Big Cypress
061506	NM	Big Dog
061512	TX	Big Dusty
061526	TX	Big Ed
061532	NM	Big Eddy
061563	AL	Big Escambia Creek
061578	TX	Big Fire
061594	TX	Big Flat
061594	UT	Big Flat
061625	TX	Big Foot
061656	TX	Big Foot West
061687	TX	Big Four
061702	NM	Big Gap
061718	CO	Big Gulch
061718	ND	Big Gulch
061730	MT	Big Gully
061749	MI	Big Hand
061749	WY	Big Hand
061780	TX	Big Hill
061811	TX	Big Hill (Old)
061835	TX	Big Hill NE
061842	TX	Big Hill North
061873	TX	Big Hill NW
061904	TX	Big Hill West
061935	CO	Big Hole
061935	TX	Big Hole
061966	WY	Big Hollow
061997	OK	Bighorse
062028	OK	Big Horse District
062059	OK	Bighorse NE
062121	UT	Big Indian
062183	WV	Big Isaac
062214	LA	Big Island
062245	LA	Big Island North
062276	TX	Big John
062307	LA	Big Lake
062307	MI	Big Lake
062307	TX	Big Lake
062338	TX	Big Lake North
062369	TX	Big Lake South
062400	TX	Big Lake SW
062431	TX	Big Lake West
062462	LA	Big Larto Bayou
062486	TX	Big Lion
062493	TX	Big -M-
062524	TX	Big Max
062532	PA	Big Meadows
062540	WY	Big Medicine Bow
062586	TX	Big Mineral
062617	TX	Big Mineral Creek
062648	TX	Big Mineral East
062679	TX	Big Mineral SE
062696	TX	Big Moose
062710	WV	Big Moses
062741	CA	Big Mountain
062772	LA	Big Mouth Bayou
062803	WY	Big Muddy
062824	MT	Big Muddy Creek
062834	WY	Big Muddy East
062865	TX	Big -N-
062880	TX	Big Oak
062896	WY	Big Piney Area
062989	LA	Big Point
063020	WY	Big Polecat
063051	OK	Big Pond
063082	OK	Big Pond District East
063144	OK	Big Pond South
063175	OK	Big Pond SW
063237	MI	Big Prairie
063237	OH	Big Prairie
063237	TX	Big Prairie
063299	MI	Big Rapids
063310	MO	Big Rock
063310	MT	Big Rock
063330	OH	Big Run
063330	PA	Big Run
063361	WV	Big Run-Birchfield
063392	PA	Big Run Consol Gas
063454	TX	Big -S-
063475	TX	Big Salute
063479	TX	Big Salute North
063485	WY	Big Sand Draw
063516	CO	Big Sandy
063516	KS	Big Sandy
063516	KY	Big Sandy
063516	TX	Big Sandy
063516	WV	Big Sandy
063560	TX	Big Shorty
063578	KY	Big Sinking
063609	TX	Big Spring
063640	NE	Big Springs
063640	WV	Big Springs
063655	ND	Big Stick
063671	KS	Big Timber
063702	TX	Big Timber Creek
063748	KS	Big Valley
063748	TX	Big Valley
063764	MT	Big Wall
063795	UT	Big Wash
063826	TX	Big Wells
063857	TX	Big Wells NE
063902	TX	Biggam League
063919	TX	Biggers
063950	TX	Biggs
063964	TX	Biggs NE
063981	OK	Bigham
064012	OK	Bigham South
064043	OK	Bigham SW
064074	OK	Bigheart
064105	TX	Biheck
064136	CO	Bijou
064198	CO	Bijou South
064229	CO	Bijou West
064260	OK	Bilbo
064291	OK	Bilby
064322	OK	Bilby District
064353	TX	Biles
064384	TX	Bill
064411	TX	Bill Post
064415	TX	Bill-Ray
064446	TX	Bill Richardson
064464	TX	Billiams Creek
064471	TX	Billiams Creek SE
064477	TX	Billie JO
064485	TX	Billie Yates
064508	MI	Billings
064508	OK	Billings
064508	TX	Billings
064539	TX	Billings-Dunn
064570	OK	Billings East
064601	OK	Billings NE
064663	OK	Billings NW
064694	MI	Billings South
064694	TX	Billings South
064725	OK	Billings Townsite
064735	OK	Billings West
064756	OK	Billingslea
064787	TX	Billington
064802	MT	Bills Coulee
064818	TX	Billups
064849	TX	Billy Bryant
064880	WY	Billy Creek
064911	TX	Billy Holland
064942	KS	Bin
064947	KS	Bin South
064952	TX	Bina
064973	TX	Bindel
064979	KS	Bindley
064985	KS	Bindley East
065004	OK	Binger
065035	OK	Binger East
065066	OK	Binger NE
065081	OK	Binger SE
065084	OK	Binger South
065097	KS	Bingham
065097	OH	Bingham
065097	TX	Bingham
065134	TX	Bingham Creek
065149	TX	Bingham-Varn
065170	KS	Birkbeck
065190	MI	Birch-Bela
065221	OK	Birch Creek
065221	TX	Birch Creek
065221	WY	Birch Creek
065252	OK	Birch Creek South
065283	OK	Birch Creek West
065314	AK	Birch Hill
065345	MI	Birch Run
065376	KS	Bird
065376	NE	Bird
065376	TX	Bird
065396	WY	Bird Canyon
065407	OK	Bird Creek
065438	TX	Bird Island
065469	LA	Bird Island Bayou
065500	TX	Bird Island North
065531	TX	Bird Island South
065562	TX	Bird Island SW
065576	TX	Bird Roost Lake
065580	KS	Bird South
065584	KS	Birdie
065584	TX	Birdie
065593	IL	Birds
065624	LA	Birds Creek
065655	IN	Birdseye
065686	IN	Birdseye East
065702	IN	Birdseye (New)
065717	IN	Birdseye North
065748	IN	Birdseye West
065779	TX	Birdwell
065810	TX	Birge
065856	OH	Birmingham
065872	OH	Birmingham-Erie
065934	OH	Birmingham South
065965	KS	Birney
065996	TX	Birnie
066027	TX	Birthright
066058	KS	Birzer
066065	KS	Birzer NW
066089	KS	Biscuit Hill
066120	MI	Bishop
066120	NE	Bishop
066120	OK	Bishop
066120	TX	Bishop
066151	NM	Bishop Canyon
066182	TX	Bishop East
066213	OK	Bishop NW
066213	TX	Bishop NW
066244	WY	Bishop Ranch
066275	WY	Bishop Ranch South
066306	OK	Bishop SE
066337	OK	Bishop South
066368	TX	Bishop SW
066399	TX	Bishop West
066415	LA	Bisland Bayou
066415	MS	Bisland Bayou
066422	MI	Bismarck 26-34N-4E
066430	CO	Bison
066430	KS	Bison
066461	WY	Bison Basin
066492	OK	Bison East
066523	OK	Bison NE
066554	OK	Bison North
066585	OK	Bison NW
066616	OK	Bison SW
066647	OK	Bison West
066678	KS	Bissell Point
066700	KS	Birzer West

Field Code	State	Field Name
066709	KS	Bissell Point South
066740	TX	Bissett
066771	TX	Bissett East
066802	TX	Bissett North
066833	TX	Bissett Ranch
066840	TX	Bissett SW
066864	NM	Bisti
066895	LA	Bistineau
066926	AZ	Bita Peak
066957	KS	Bitikofer
066988	KS	Bitikofer North
067000	PA	Bittenbender
067019	KS	Bitter Creek
067019	TX	Bitter Creek
067019	UT	Bitter Creek
067019	WY	Bitter Creek
067034	TX	Bitter Gulch
067050	NM	Bitter Lake
067055	NM	Bitter Lake East
067081	NM	Bitter Lake South
067112	NM	Bitter Lake West
067119	MO	Bitterroot
067143	TX	Bitter Weed
067174	CA	Bitterwater
067182	TX	Bitting
067205	LA	Bivens
067236	LA	Bivens North
067267	KY	Bivins School
067298	LA	Bivens West
067329	TX	Bivins
067360	OK	Bixby
067396	OK	Bixby-Jenks District
067420	TX	Bizco
067562	KS	Black
067562	TX	Black
067593	WY	Black Bank
067624	LA	Black Bay
067655	LA	Black Bay East
067686	LA	Black Bay North
067717	LA	Black Bay SE
067748	LA	Black Bay West
067779	LA	Black Bayou
067779	TX	Black Bayou
067795	LA	Black Bayou SE
067810	LA	Black Bayou South
067841	OK	Black Bear Creek
067872	IL	Black Branch
067872	LA	Black Branch
067903	IL	Black Branch East
067934	CA	Black Butte
067934	MT	Black Butte
067934	WY	Black Butte
067965	WY	Black Butte Creek
067996	CO	Black Canyon
067996	NE	Black Canyon
068027	IN	Black Chapel
068058	IN	Black Chapel South
068089	KS	Black Cloud
068120	KS	Black Cloud(New)
068135	MT	Black Coulee
068151	LA	Black Creek
068151	MS	Black Creek
068151	TX	Black Creek
068151	VA	Black Creek
068166	MT	Black Diamond
068166	TX	Black Diamond
068174	TX	Black Diamond East
068182	OK	Black Dog
068213	OK	Black Dog District South
068275	OK	Black Dog West
068306	LA	Black Hawk
068337	PA	Black Hill
068358	TX	Black Hills
068363	TX	Black Hills South
068368	CO	Black Hollow
068368	TN	Black Hollow
068399	CO	Black Jack
068399	KY	Black Jack
068399	MT	Black Jack
068399	NE	Black Jack
068399	WY	Black Jack
068430	LA	Black Lake
068461	CO	Black Mountain
068461	WY	Black Mountain
068492	TX	Black Ranch
068523	IL	Black River
068523	IN	Black River
068523	NM	Black River
068554	IN	Black River Consol
068562	AZ	Black Rock
068562	TX	Black Rock
068585	ND	Black Slough
068616	TX	Black South
068647	WY	Black Thunder
068678	KS	Black Wolf
068690	KS	Black Wolf NE
068740	LA	Blackburn
068740	MS	Blackburn
068740	NV	Blackburn
068740	OK	Blackburn
068740	TX	Blackburn
068771	LA	Blackburn East
068771	OK	Blackburn East
068802	OK	Blackburn NE
068833	OK	Blackburn North
068864	OK	Blackburn SE
068895	OK	Blackburn South
068915	NM	Blackeye
068926	MT	Blackfoot
068926	TX	Blackfoot
068957	MT	Blackfoot East
068972	TX	Blackfoot North
068988	TX	Blackfoot South
069019	KY	Blackford
069050	KS	Blackhall
069081	IN	Blackhawk
069081	PA	Blackhawk
069112	TX	Blackhome
069143	TX	Blackhome West
069174	MT	Blackjack
069174	TX	Blackjack
069205	FL	Blackjack Creek
069236	IL	Blackland
069236	OK	Blackland
069267	OK	Blackland NE
069298	IL	Blackland North
069329	OK	Blackland SW
069360	MT	Blackleaf Canyon
069391	TX	Blackman
069418	WY	Blackmore
069422	KS	Blackmur
069453	TX	Blackstone
069484	ND	Blacktail
069515	UT	Blacktail Ridge
069546	PA	Blacktown
069608	KS	Blackwell
069608	OK	Blackwell
069608	TX	Blackwell
069639	OK	Blackwell District East
069670	OK	Blackwell East
069670	TX	Blackwell East
069701	TX	Blackwell Moore
069732	TX	Blackwell North
069763	OK	Blackwell NW
069794	OK	Blackwell SE
069825	OK	Blackwell West
069825	TX	Blackwell West
069856	CA	Blackwells Corner
069887	NE	Blackwood Creek
069918	TX	Blaco
069949	CO	Blade
069980	KY	Blaine
069980	MI	Blaine
069980	ND	Blaine
070011	TX	Blainey Mag
070042	MI	Blair
070042	PA	Blair
070042	TX	Blair
070042	WV	Blair
070073	TX	Blair North
070104	TX	Blair South
070135	TX	Blair SW
070166	IL	Blairsville
070166	IN	Blairsville
070166	PA	Blairsville
070197	IN	Blairsville East
070228	IL	Blairsville West
070259	NE	Blake
070259	TX	Blake
070290	TX	Blake-Caddo
070321	OK	Blakely
070352	OK	Blakely East
070383	OK	Blakely North
070414	OK	Blakely SE
070445	TX	Blalack
070476	TX	Blalock Lake
070507	TX	Blalock Lake East
070516	TX	Blalock Lake South
070533	TX	Blancas Creek
070538	TX	Blanch
070569	LA	Blanchard
070569	OH	Blanchard
070569	TX	Blanchard
070600	OK	Blanchard NE
070600	TX	Blanchard NE
070610	OK	Blanchard North
070631	OK	Blanchard NW
070662	OK	Blanchard SE
070693	OK	Blanchard South
070724	CO	Blanco
070724	NM	Blanco
070724	OK	Blanco
070755	TX	Blanco Creek
070775	TX	Blanco Creek South
070786	NM	Blanco East
070817	NM	Blanco NE
070848	NM	Blanco South
070848	OK	Blanco South
070879	NM	Blanco West
070910	TX	Blanconia
070941	TX	Blanconia Middle
070972	TX	Blanconia North
071003	TX	Blanconia South
071065	TX	Bland
071076	TX	Blanding
071086	TX	Blanke
071096	KS	Blankenship
071110	TX	Blankinship
071127	TX	Blanton
071158	OK	Blanton South
071182	TX	Blas Uribe
071220	OH	Blatchford
071251	OH	Blatchford West
071268	UT	Blaze Canyon
071282	KS	Blazier
071313	KS	Blazier NW
071344	TX	Bleakwood
071375	TX	Bleakwood East
071406	TX	Bledsoe
071437	TX	Bledsoe East
071468	KS	Blees
071477	KS	Blees SE
071490	TX	Bleiberville-Hamill
071499	TX	Blessing
071530	TX	Blessing East
071561	TX	Blessing NE
071592	TX	Blessing North
071623	AR	Blick
071654	LA	Blind Bay
071668	TX	Blind Hog
071685	TX	Blind Pass
071716	NM	Blinebry
071747	NM	Blinebry West
071778	KY	Bliss
071778	LA	Bliss
071809	MI	Blissfield
071809	OH	Blissfield
071823	CO	Blizzard
071823	TX	Blizzard
071823	WY	Blizzard
071840	KS	Block
071871	TX	Block 2
071902	TX	Block 3
071933	TX	Block 4
071964	TX	Block 5
071995	TX	Block 6
072016	TX	Block 6 NE
072026	TX	Block 6 North
072057	TX	Block 7
072088	TX	Block 9
072119	TX	Block 10
072150	TX	Block 11
072181	TX	Block 11 SW
072212	TX	Block 12
072243	TX	Block 12 East
072274	TX	Block 12 North
072305	TX	Block 12 South
072336	TX	Block 16
072343	TX	Block 16 SW
072367	TX	Block 17
072398	TX	Block 17 SE
072429	TX	Block 18
072460	TX	Block 20
072491	TX	Block 21
072502	TX	Block 21 NW
072522	TX	Block 25
072553	TX	Block 27
072584	TX	Block 31
072615	TX	Block 31 East
072646	TX	Block 31 NW
072677	TX	Block 32
072698	TX	Block 34
072708	TX	Block 35
072739	TX	Block 38
072770	TX	Block 39
072801	TX	Block 39-B
072832	TX	Block 39 South
072863	TX	Block 41
072894	TX	Block 42
072925	TX	Block 43
072956	TX	Block 44
072987	TX	Block 46
073018	TX	Block 46 East
073049	TX	Block 47
073080	TX	Block 49
073111	TX	Block 51
073142	TX	Block 56
073173	TX	Block 72
073197	TX	Block 978-S
073204	TX	Block A-1
073235	TX	Block A-2
073266	TX	Block A-7
073297	TX	Block A-28
073328	TX	Block A-34
073359	TX	Block A-34 North
073390	TX	Block A-34 NW
073421	TX	Block A-41
073452	TX	Block A-49
073483	TX	Block A-50
073514	TX	Block B-18
073545	TX	Block B-21
073576	TX	Block B-27
073607	TX	Block D
073638	TX	Block F
073651	TX	Block H A
073669	TX	Block K
073700	TX	Block L
073720	TX	Block One
073731	TX	Blocker
073752	TX	Blocker Ranch
073762	OK	Blocker SE
073793	OK	Blocker South
073824	TX	Blockline
073832	TX	Blockline West
073855	NE	Blodgett
073886	KS	Blood
073917	KS	Blood Creek
073948	KS	Blood Creek West
073979	TX	Bloodworth
074010	TX	Bloodworth East
074017	TX	Bloodworth NE
074041	TX	Bloodworth North
074072	TX	Bloodworth South
074103	KS	Bloom
074103	TX	Bloom
074134	KS	Bloom North
074165	TX	Bloomberg
074187	TX	Bloomberg West
074196	AR	Bloomburg
074196	TX	Bloomburg
074227	AR	Bloomer
074227	KS	Bloomer
074227	MI	Bloomer
074258	KS	Bloomer East
074320	KS	Bloomfield
074320	MT	Bloomfield
074320	NM	Bloomfield
074320	OH	Bloomfield
074351	MI	Broomfield Deerfield
074382	NY	Bloomfield East
074392	NY	Bloomfield West
074436	AL	Blooming Grove
074444	OH	Blooming Grove South
074475	KS	Bloomingdale
074475	MI	Bloomingdale
074506	OK	Bloomington
074506	TX	Bloomington
074537	OK	Bloomington East
074537	TX	Bloomington East
074568	OK	Bloomington North
074575	OK	Bloomington South
074599	TX	Bloomquist
074630	KS	Blount
074630	TX	Blount
074645	AL	Blowhorn Creek
074648	AL	Blowhorn Creek North
074651	TX	Blowing Sand
074661	KS	Blowout
074692	TX	Bloxom
074723	OK	Blucher
074723	TX	Blucher
074754	TX	Blue Basin
074785	TX	Blue Basin East
074816	TX	Blue Bayou
074847	NE	Blue Bead
074878	CO	Blue Bell
074909	KS	Bluebell NW
074919	UT	Blue Bench
074940	TX	Blue Bonnet
074971	LA	Blue Buck Point
075002	ND	Blue Buttes
075017	CO	Blue Cloud
075033	TX	Blue Creek
075064	WV	Blue Creek (Falling Rock)
075095	WV	Blue Creek (Hackberry Br)
075126	TX	Blue Creek North
075157	TX	Blue Danube
075188	TX	Blue Danube East
075208	WY	Blue Gap
075219	CO	Blue Gravel
075250	TX	Blue Grove
075281	TX	Blue Grove North
075302	TX	Blue Grove South
075312	TX	Blue Grove SW
075343	KS	Blue Hill
075343	MT	Blue Hill
075343	NM	Blue Hill
075343	OK	Blue Hill
075343	WY	Blue Hill
075374	KS	Blue Hill NE
075389	KS	Blue Hill North
075405	KS	Blue Hill NW
075436	KS	Blue Hill SE
075445	OK	Blue Jacket North
075449	OK	Blue Jacket West
075452	CO	Bluejay
075467	LA	Blue Lake
075467	MI	Blue Lake
075467	MS	Blue Lake
075467	TX	Blue Lake
075622	TX	Blue Lake West
075653	TX	Blue Marsh
075684	TX	Blue Marsh East
075715	TX	Blue Marsh West
075746	KS	Blue Mound
075746	TX	Blue Mound
075777	OK	Blue Ribbon
075808	MO	Blue Ridge
075808	ND	Blue Ridge
075808	TX	Blue Ridge
075839	TX	Blue Ridge East
075870	TX	Blue Ridge North
075901	TX	Blue Ridge South
075932	OH	Blue Rock
075963	NY	Blue Tail Rooster
075994	CO	Bluebell
075994	KS	Bluebell
075994	UT	Bluebell
076025	TX	Blueberry Hill
076087	NM	Bluehill
076118	ND	Bluell
076149	AL	Bluff
076149	KS	Bluff
076149	NE	Bluff
076149	UT	Bluff
076180	UT	Bluff Bench
076191	KS	Bluff Branch
076191	TX	Bluff Branch
076211	KY	Bluff City
076211	OK	Bluff City
076220	KY	Bluff City North
076242	KS	Bluff Creek
076242	OK	Bluff Creek
076273	IL	Bluford
076295	TX	Bluhm
076304	NM	Bluitt
076335	NM	Bluitt (Associated)
076366	NM	Bluitt East
076397	NM	Bluitt North
076428	OK	Blumenshine
076459	OK	Blumenshine East
076490	OK	Blumenshine West
076521	KS	Blunk
076552	KS	Blunk South
076583	TX	Bluntzer
076614	TX	Bluntzer West
076645	OK	Blutcher
076676	IN	Blythe Chapel

Field Code	State	Field Name
076847	TX	Boa
076878	TX	Boa-15
076909	OK	Boar Creek
076940	OK	Boar Creek East
076961	KY	Board Tree
076966	MI	Boardman
076966	OH	Boardman
076971	MI	Boardman South
077044	TN	Boatland
077050	TN	Boatland NE
077064	WV	Boaz
077095	TX	Bob
077126	TX	Bob Cole
077157	TX	Bob Cooper
077188	TX	Bob Hindes
077219	TX	Bob-K
077250	TX	Bob-K North
077281	TX	Bob-K NW
077298	TX	Bob Richards Ranch
077312	TX	Bob Rose
077343	TX	Bobbitt
077368	TX	Bobby B
077370	WY	Bobby Draw
077374	TX	Bobby Joe
077389	TX	Bobby Lynn King
077405	CO	Bobcat
077405	NE	Bobcat
077405	TX	Bobcat
077436	CO	Bobcat West
077467	TX	Bobo
077498	TX	Boch
077529	AR	Bodcaw
077591	TX	Boedecker
077598	TX	Boedecker NW
077622	TX	Boedecker SE
077653	TX	Boedecker South
077684	TX	Boedecker SW
077690	TX	Boedeker West
077715	KS	Boehm
077715	TX	Boehm
077723	LA	Bogalusa
077734	TX	Bogata
077746	KS	Boger
077746	TX	Boger
077760	TX	Bogey Creek
077777	KS	Boggs
077777	WV	Boggs
077808	KS	Boggs South
077839	KS	Boggs SW
077901	LA	Boggy Bayou
077901	TX	Boggy Bayou
077932	TX	Boggy Bottom
077963	AR	Boggy Creek
077963	TX	Boggy Creek
077963	WY	Boggy Creek
077994	OK	Boggy Depot East
078025	OK	Boggy Depot SE
078036	TX	Boggy Valley
078056	KS	Bogner
078087	IL	Bogota
078118	IL	Bogota North
078149	IL	Bogota South
078180	IL	Bogota West
078200	NE	Bogus Canyon
078211	TX	Bogy
078242	LA	Bohemia
078273	TX	Bohemian Colony
078304	TX	Bohemian Colony North
078366	TX	Bohner-Kimbell
078397	OK	Boiling Springs North
078428	OK	Boiling Springs NW
078433	TX	Bois Darc
078438	AR	Bois Darc Creek
078445	TX	Boise
078453	TX	Bojo
078459	OK	Bokoshe
078490	OK	Bokoshe East
078521	OK	Bokoshe South
078552	KS	Bolack
078558	KS	Bolack East
078583	OK	Bolen Spring
078614	OK	Boley
078614	TX	Boley
078645	OK	Boley East
078676	OK	Boley South
078676	TX	Boley South
078707	TX	Boling
078738	KY	Boling Chapel
078769	TX	Boling-Crum
078800	TX	Boling Dome
078831	TX	Boling South
078862	KS	Bolinger
078862	LA	Bolinger
078893	NY	Bolivar
078893	OH	Bolivar
078893	TX	Bolivar
078924	OH	Bolivar North
078924	TX	Bolivar North
078955	TX	Bolivar South
078976	TX	Bolland Ranch
078986	KS	Bollig
079017	KS	Bollinger
079048	TX	Bolt
079075	TX	Bolt NE
079079	TX	Bolt NW
079110	TX	Bolt West
079141	LA	Boltners Brake
079172	MS	Bolton
079172	TX	Bolton
079203	WY	Bolton Creek
079212	MS	Bolton North
079234	TX	Bomar
079265	OK	Bomar West
079296	TX	Bomarton
079327	TX	Bomba
079358	TX	Bomba South
079389	CO	Bombing Range
079420	TX	Bomer
079451	KS	Bomholdt
079482	LA	Bon Air
079494	LA	Bon Air NE
079502	LA	Bon Air North
079513	LA	Bon Air South
079544	KY	Bon Harbor
079575	TX	Bon Weir
079606	KS	Bonaccord
079637	KS	Bonaccord NE
079668	AR	Bonanza
079668	CO	Bonanza
079668	TX	Bonanza
079668	UT	Bonanza
079668	WY	Bonanza
079699	WY	Bonanza West
079730	KS	Bonaville
079761	KS	Bond
079761	TX	Bond
079823	WV	Bonds Creek
079854	KS	Bondurant
079916	IL	Bone Gap Consol
079947	IL	Bone Gap East
079978	IL	Bone Gap South
080009	IL	Bone Gap West
080017	WY	Bone Pile
080039	ND	Bonetrail
080040	CO	Bonham
080040	KS	Bonham
080071	TX	Bonita
080102	TX	Bonita NW
080117	CA	Bonito
080117	CO	Bonito
080133	KS	Bonjour
080164	OH	Bonn
080195	TX	Bonner
080226	KS	Bonner Springs
080257	LA	Bonnet-Carre
080288	WY	Bonneville
080319	TX	Bonney
080350	TX	Bonney East
080381	TX	Bonney North
080412	TX	Bonney NW
080443	TX	Bonney South
080474	TX	Bonney Townsite
080505	TX	Bonney West
080536	ND	Bonnie View
080536	TX	Bonnie View
080544	TX	Bonnie View South
080567	IL	Bonpas
080598	IL	Bonpas West
080629	MS	Bonus
080629	TX	Bonus
080660	TX	Bonus East
080670	TX	Bonus North
080679	TX	Bonus South
080691	OK	Booch
080722	OK	Booch Sand
080753	TX	Booe
080784	TX	Booe East
080815	AR	Booger Hollow
080835	LA	Book
080846	UT	Book Cliffs
080877	TX	Booker East
080908	TX	Booker South
080939	OK	Boomer Lake NW
080970	TX	Boomerang
081001	TX	Boomerang South
081017	TX	Boondock
081025	TN	Boone Camp
081028	TN	Boone Camp North
081032	WY	Boone Dome
081063	PA	Boone Mountain
081156	OK	Boone SE
081218	AR	Booneville
081249	TX	Boonsville
081280	TX	Boonsville South
081311	IN	Boonville
081342	KS	Boor
081357	TX	Boory
081373	IL	Boos
081373	KS	Boos
081404	IL	Boos East
081435	IL	Boos North
081466	KS	Booth
081466	TX	Booth
081497	TX	Booth Ranch
081500	KY	Booth Ridge
081501	TX	Boothe
081509	CO	Bootjack
081528	WY	Booton
081559	CO	Boots Hill
081590	TX	Boozer
081621	KS	Borchers
081621	TX	Borchers
081652	KS	Borchers-Bessmer
081676	TX	Borchers East
081679	TX	Borchers NE
081683	KS	Borchers North
081683	TX	Borchers North
081714	KS	Borchers NW
081728	TX	Borchers South
081745	LA	Bordelonville
081776	TX	Borden
081807	TX	Borden Abel
081817	TX	Borden-Hamill
081838	CO	Border
081838	MT	Border
081838	ND	Border
081838	NE	Border
081838	OK	Border
081838	TX	Border
081838	WY	Border
081900	KS	Bordewick
081931	KS	Bordewick East
081962	KS	Bordewick SW
081993	NE	Boren
081993	TX	Boren
082024	TX	Boren West
082055	TX	Borick Wells
082086	WY	Borie
082117	KS	Bornholdt
082148	TX	Borosa
082154	TX	Borosa NW
082179	TX	Borosa South
082210	TX	Borregos
082241	TX	Borregos East
082272	TX	Borregos NE
082303	TX	Borregos NW
082334	TX	Borregos SE
082365	TX	Borregos South
082396	TX	Borregos West
082427	KS	Borroum
082427	TX	Borroum
082458	KS	Borth
082489	KS	Borth West
082509	KS	Bosch
082520	LA	Bosco
082520	TX	Bosco
082551	LA	Bosco South
082582	TX	Bosque South
082613	KY	Boston
082613	OH	Boston
082613	OK	Boston
082644	LA	Boston Bayou
082675	OK	Boston East
082706	OK	Boston North
082737	OK	Boston West
082768	TX	Bostwick
082799	PA	Boswell
082830	OH	Bosworth
082861	TX	Bottenfield
082892	KS	Bottoms
082923	LA	Bougere
082954	LA	Bougere North
082985	NM	Bough
083047	NM	Boughjink
083078	OK	Boulanger NW
083109	CO	Boulder
083109	IL	Boulder
083109	MT	Boulder
083109	NM	Boulder
083140	IL	Boulder East
083171	TX	Bouldin
083233	UT	Boundary Butte
083264	ND	Boundary Creek
083295	CA	Bounde Creek
083326	AZ	Boundary Butte East
083357	CO	Bounty
083388	CA	Bouquet Canyon
083419	MS	Bourbon
083450	IL	Bourbon Consol
083481	IL	Bourbon South
083512	LA	Bourg
083543	TX	Bourg-Clark
083605	LA	Bourg South
083636	LA	Bourg SW
083667	TX	Bourland
083698	NE	Bourlier
083711	TX	Bouscaren
083729	LA	Boutte
083760	CO	Bow
083760	KS	Bow
083760	KY	Bow
083791	MT	Bow + Arrow
083822	KS	Bow Creek
083822	TX	Bow Creek
083828	KS	Bow Creek NE
083832	KS	Bow Creek North
083853	TX	Bowar
083884	TX	Bowar East
083915	TX	Bowar NE
083946	TX	Bowar SE
083977	ND	Bowbells
084008	OK	Bowden
084008	WV	Bowden
084039	MT	Bowdoin
084054	MT	Box Canyon
084054	NM	Box Canyon
084070	TX	Bowen
084091	WY	Bower
084101	CA	Bowerbank
084132	NM	Bowers
084132	TX	Bowers
084163	NM	Bowers South
084163	TX	Bowers South
084194	MT	Bowes
084194	TX	Bowes
084225	LA	Bowie
084225	TX	Bowie
084246	MS	Bowie Creek
084256	TX	Bowie East
084287	TX	Bowie NE
084318	TX	Bowie SW
084330	TX	Bowjack
084349	KS	Bowlby
084349	WV	Bowlby
084380	KS	Bowlby North
084411	OK	Bowlegs
084442	OK	Bowlegs District SW
084535	TX	Bowles
084566	TX	Bowlin
084597	TX	Bowling-Crum
084600	IN	Bowling Green
084600	KY	Bowling Green
084600	OH	Bowling Green
084604	IN	Bowling Green South
084628	KS	Bowman
084628	NE	Bowman
084628	TX	Bowman
084630	WY	Bowman Hill
084659	KS	Bowman North
084690	OK	Bowring
084721	OK	Bowring East
084748	OK	Bowring SE
084752	OK	Bowring West
084763	TX	Bowne
084783	CO	Bowstring
084814	IL	Bowyer
084845	KS	Box
084845	TX	Box
084876	TX	Box Church
084907	WY	Box Creek
084938	MT	Box Elder
084940	CO	Box Elder Creek
084960	TX	Box NE
084969	KS	Box North
084969	TX	Box North
085000	TX	Box Springs
085031	TX	Box Springs SE
085062	TX	Box Springs West
085093	TX	Box SW
085124	TX	Box West
085155	KS	Boxberger
085186	KS	Boxberger West
085195	ND	Boxcar Butte
085217	CO	Boxer
085248	AL	Boxes Creek
085248	TX	Boxes Creek
085279	KY	Boxville
085310	KY	Boxville East
085341	KY	Boxville West
085372	KS	Boy
085403	MS	Boyce
085403	TX	Boyce
085434	TX	Boyce North
085465	TX	Boyce South
085496	TX	Boyce West
085527	TX	Boycott
085558	AR	Boyd
085558	IL	Boyd
085558	KS	Boyd
085558	MI	Boyd
085558	NM	Boyd
085558	TX	Boyd
085589	KS	Boyd Crossing
085620	OK	Boyd East
085620	TX	Boyd East
085651	OK	Boyd NE
085682	TX	Boyd North
085713	KS	Boyd SE
085713	OK	Boyd SE
085713	TX	Boyd SE
085744	OK	Boyd South
085744	TX	Boyd South
085775	TX	Boydell South
085806	KS	Boyer
085837	MS	Boykin Church
085868	KS	Boyle
085868	OK	Boyle
085868	TX	Boyle
085899	TX	Boyle East
085930	CA	Boyle Heights
085961	KS	Boyle (New)
085992	TX	Boyle SW
086023	TX	Boyle West
086054	IL	Boyleston
086085	IL	Boyleston Consol
086116	OK	Boynton
086116	TX	Boynton
086147	TX	Boys Ranch
086159	TX	Boys Ranch West
086168	WY	Boysen
086178	TX	Boyt
086193	LA	Bozeman Branch
086209	WV	Bozoo (Chestnut Hill)
086380	LA	Brabston
086411	TX	Brace
086415	OK	Brace East
086420	OK	Brace NE
086442	TX	Bracero
086457	TX	Bracero East
086473	TX	Bracero NE
086504	KS	Brachear
086535	WY	Bracken
086542	LA	Bracky Branch
086566	TX	Brad
086597	TX	Brad North
086628	TX	Brad South
086659	TX	Brad SW
086690	KS	Bradbridge
086721	KS	Bradbridge SW
086752	CO	Bradbury
086783	KS	Braddock
086783	TX	Braddock
086814	TX	Braden
086876	KS	Bradfield
086907	KS	Bradfield NW
086938	NY	Bradford
086938	PA	Bradford
086938	TX	Bradford

Field Code	State	Field Name
086969	TX	Bradford North
087000	TX	Bradford NW
087015	TX	Bradford Ranch
087031	TX	Bradford SE
087062	NY	Bradford South
087062	TX	Bradford South
087093	TX	Bradford SW
087124	TX	Bradford West
087155	AR	Bradley
087155	MT	Bradley
087155	NM	Bradley
087155	OK	Bradley
087155	TX	Bradley
087217	OK	Bradley District
087248	OK	Bradley District North
087279	OK	Bradley District SE
087310	OK	Bradley East
087341	OK	Bradley NE
087372	OK	Bradley North
087403	OK	Bradley NW
087434	OK	Bradley SE
087465	OK	Bradley South
087465	TX	Bradley South
087496	OK	Bradley SW
087527	AR	Bradley West
087527	OK	Bradley West
087558	TX	Brads
087589	KS	Bradshaw
087589	TX	Bradshaw
087589	WV	Bradshaw
087620	KS	Bradshaw Gas Area
087651	MT	Brady
087651	OK	Brady
087651	TX	Brady
087651	WY	Brady
087682	OK	Brady East
087744	OK	Brady NE
087775	OK	Brady SE
087801	TX	Brady-Panola
087899	AR	Bragg
087899	TX	Bragg
087961	TX	Bragg North
087992	TX	Brahaney
087997	TX	Brahaney East
088023	TX	Brahaney West
088040	CO	Braid
088054	KY	Brainard
088054	TX	Brainard
088085	OK	Braman
088085	TX	Braman
088116	OK	Braman District SE
088123	OK	Braman East
088147	OK	Braman NE
088178	OK	Braman North
088209	OK	Braman NW
088240	OK	Braman SE
088271	OK	Braman SW
088302	OK	Braman West
088310	IN	Bramble
088333	TX	Bramlett
088364	TX	Bramlett West
088395	LA	Branch
088395	MS	Branch
088395	NE	Branch
088395	TX	Branch
088426	PA	Branch North
088426	TX	Branch North
088457	LA	Branch NW
088488	MI	Branch South
088488	TX	Branch South
088550	WV	Branchland
088581	IN	Branchville
088612	KS	Brandenberger
088643	KS	Brandenburg
088674	KS	Brandenstein
088705	CO	Brandon
088705	TX	Brandon
088736	WV	Brandonville (H C)
088767	TX	Brandt
088798	TX	Brandt North
088829	KS	Brandt-Sensenbaugh
088860	TX	Brandt South
088922	TX	Branham
088953	TX	Brannan
088984	TX	Brannon
089015	KS	Branson
089015	TX	Branson
089046	OK	Branstetter
089077	OK	Branstetter District
089108	KS	Brant
089108	NY	Brant
089139	TX	Brantex
089170	TX	Brantley Jackson
089201	TX	Brantley Jackson West
089263	TX	Branyon
089294	TX	Brashear
089325	TX	Braslau
089330	TX	Braslau East
089348	TX	Braslau South
089356	KS	Brassfield
089387	KS	Brassfield NE
089418	KS	Brassfield South
089434	TX	Bratten
089449	TX	Braulia
089480	KS	Braun
089480	TX	Braun
089511	CO	Brave
089511	WV	Brave
089542	CO	Bravo
089542	NE	Bravo
089542	TX	Bravo
089551	TX	Bravo South
089573	KS	Bray
089604	OK	Bray SE
089635	OK	Bray South
089666	OK	Bray SW
089697	TX	Brayton
089728	TX	Brayton East
089740	TX	Brazee
089759	TX	Brazeel
089790	TX	Brazil
089821	TX	Brazil Pasture
089852	TX	Brazil SW
089883	TX	Brazos
089914	TX	Brazos East
089945	CA	Brea-Olinda
089950	TX	Breaks
089950	WY	Breaks
089962	OK	Breathwaite NW
089976	OK	Breckenridge
089976	TX	Breckenridge
089982	TX	Breckenridge East
090007	OK	Breckenridge North
090038	OK	Breckenridge NW
090069	OK	Breckenridge SW
090100	TX	Breckie
090115	TX	Breckwell
090131	MT	Bredette
090162	MT	Bredette North
090193	KS	Bredfeldt
090224	KS	Bredfeldt NW
090255	KS	Bredfeldt West
090300	MT	Breed Creek
090317	KS	Breeden
090317	TX	Breeden
090317	WV	Breeden
090348	WV	Breeden Creek
090379	WV	Breeden NE
090410	KY	Breeding
090441	TX	Breedlove
090472	TX	Breedlove East
090503	TX	Breedlove North
090534	TX	Breedlove SE
090565	TX	Breedlove South
090596	TX	Breedlove West
090627	MI	Breedsville
090632	PA	Breedtown
090658	WY	Breen
090720	KS	Brehm
090751	TX	Brelum
090782	TX	Brelum North
090813	IN	Bremen
090813	OH	Bremen
090844	KS	Brenham
090844	TX	Brenham
090875	OH	Brenholts
090906	KS	Brenn
090934	TX	Brennan
090934	WY	Brennan
090937	UT	Brennan Bottom
090968	TX	Brennand
090999	WV	Brenneman
091030	KS	Brenner
091030	PA	Brenner
091061	WY	Brenning Basin
091092	OK	Brent
091092	TX	Brent
091123	AR	Brentwood
091123	CA	Brentwood
091154	KY	Breton
091160	IN	Bretzville
091185	TX	Brewer
091216	OK	Brewer South
091247	KS	Brewster
091247	OH	Brewster
091278	TX	Briar Branch
091285	TX	Briar Creek
091295	TN	Briceville
091309	OK	Brick
091340	TX	Brickhouse
091371	KS	Brickley
091402	KS	Brickley East
091433	KS	Brickley SW
091464	TX	Bridge
091495	LA	Bridge Brake
091526	TX	Bridge City
091534	TX	Bridge City North
091557	WY	Bridge Creek
091588	IL	Bridgeport
091588	NE	Bridgeport
091588	OK	Bridgeport
091588	TX	Bridgeport
091588	WV	Bridgeport
091619	TX	Bridgeport Lake
091650	TX	Bridgeport North
091681	WV	Bridgeport-Pruntytown
091712	OK	Bridgeport South
091712	TX	Bridgeport South
091726	OK	Bridgeport SW
091739	OK	Bridgeport West
091743	UT	Bridger Lake
091774	TX	Bridges
091788	CO	Bridle
091805	TX	Bridwell
091836	TX	Bridwell-Hendrick
091867	TX	Bridwell West
091960	KS	Bright
091960	NE	Bright
091960	WY	Bright
092022	KS	Bright East
092053	KS	Bright North
092084	KS	Bright NW
092115	KS	Bright South
092146	KS	Briley
092146	TX	Briley
092177	TX	Briley North
092208	TX	Briley SE
092239	TX	Briley West
092270	TX	Brillhart
092301	KS	Brinegar
092332	KS	Brinegar North
092347	KS	Briney
092363	OH	Brinker
092394	NE	Brinkerhoff
092425	OK	Brinkman South
092438	NM	Brinninstool
092456	MI	Brinton
092456	OK	Brinton
092476	TX	Brir
092480	TX	Briscoe
092487	TX	Briscoe Ranch
092518	AR	Brister
092518	KS	Brister
092549	NY	Bristol
092549	OH	Bristol
092549	TX	Bristol
092549	WV	Bristol
092564	PA	Bristoria
092580	IN	Bristow
092580	KY	Bristow
092580	OK	Bristow
092611	OK	Bristow District North
092642	OK	Bristow District South
092673	OK	Bristow East
092704	OK	Bristow NE
092735	IN	Bristow North
092735	OK	Bristow North
092766	IN	Bristow South
092797	OK	Bristow Townsite
092828	IN	Bristow West
092828	OK	Bristow West
092890	TX	Brite
092921	KY	Britt
092921	OK	Britt
092921	TX	Britt
092952	KS	Britton
092952	OK	Britton
092952	TX	Britton
092983	OK	Britton NE
093014	OK	Britton North
093014	TX	Britton North
093029	KS	Britton NW
093045	OK	Britton South
093055	KS	Britton West
093055	OK	Britton West
093076	TX	Brixey
093107	TX	Bro
093138	IN	Broad Ripple
093169	IN	Broad Ripple South
093231	TX	Broadview West
093262	WV	Broadwater (Hebron)
093293	KS	Broadway
093324	KS	Broadway West
093355	KS	Brock
093355	OK	Brock
093355	TX	Brock
093386	OK	Brock East
093417	OK	Brock North
093448	OK	Brock NW
093479	OK	Brock SE
093510	TX	Brock-Waggoner
093541	OK	Brock West
093572	OK	Broken Arrow
093603	OK	Broken Arrow District
093617	CO	Broken Bow
093634	UT	Broken Hills
093665	TN	Broken Leg
093696	KS	Bromwell
093727	CO	Bronco
093727	NM	Bronco
093727	TX	Bronco
093727	WY	Bronco
093758	TX	Bronco East
093789	NM	Bronco South
093820	NM	Bronco West
093851	KS	Bronson SE
093882	KS	Bronson-Xenia
093913	TX	Bronte
093920	TX	Bronte East
093944	TX	Bronte NE
093975	TX	Bronte North
094006	TX	Bronte SE
094037	NE	Brook
094054	OK	Brooken
094068	TX	Brookesmith
094099	TX	Brookesmith East
094130	NY	Brookfield
094130	OH	Brookfield
094130	PA	Brookfield
094161	MS	Brookhaven
094192	TX	Brooking
094223	TX	Brooking NE
094254	TX	Brooking SE
094285	OK	Brookins
094316	TX	Brooklaw
094341	TX	Brooklaw South
094347	KS	Brookover
094347	OH	Brookover
094378	KS	Brooks
094378	MO	Brooks
094378	TX	Brooks
094409	TX	Brooks Dome
094471	TX	Brooks North
094502	TX	Brooks Ranch
094502	WY	Brooks Ranch
094532	KS	Brooks South
094532	TX	Brooks South
094533	TX	Brooks SE
094564	TX	Brooks-Wall
094595	KS	Brooks-Younger
094626	IN	Brooksburg
094657	TX	Brookshire
094688	OK	Brooksville
094719	OK	Brooksville East
094727	OK	Brooksville North
094750	OK	Brooksville SE
094781	OK	Brooksville South
094843	MI	Broomfield
094874	MT	Brorson
094905	MT	Brorson South
094936	TX	Brosius
094967	TX	Brother Fleck
094998	IL	Broughton
094998	KS	Broughton
094998	TX	Broughton
095013	IL	Broughton North
095013	KS	Broughton North
095029	IL	Broughton South
095060	LA	Broussard
095060	TX	Broussard
095091	IL	Brown
095091	KS	Brown
095091	MI	Brown
095091	NE	Brown
095091	NM	Brown
095091	OK	Brown
095091	TX	Brown
095122	TX	Brown + Thorpe
095153	TX	Brown + Thorpe East
095184	TX	Brown + Thorpe North
095215	TX	Brown + Thorpe West
095246	TX	Brown-Bassett
095277	TX	Brown-Bassett North
095339	TX	Brown County Regular
095370	OK	Brown East
095401	TX	Brown Harrington
095432	TX	Brown-Hatchett
095463	WV	Brown-Lumberport
095475	OK	Brown Middle
095494	OK	Brown NW
095525	TN	Brown Pond
095556	TX	Brown Ranch
095649	OK	Brown South
095680	KS	Brown-Sturgis
095711	OK	Brown SW
095742	KS	Brown West
095742	OK	Brown West
095773	KS	Brownell
095773	TX	Brownell
095804	TX	Brownfield SE
095835	TX	Brownfield South
095866	TX	Brownie
095897	KS	Browning
095897	KY	Browning
095897	NY	Browning
095897	TX	Browning
095897	WY	Browning
095928	TX	Browning-Bradley
095959	MS	Brownland
095990	KS	Brownlee
095990	TX	Brownlee
096021	IL	Browns
096021	OH	Browns
096042	MT	Browns Coulee
096052	WV	Browns Creek
096083	IL	Browns East
096114	KS	Browns Grove
096120	WY	Browns Hill
096145	IL	Browns South
096149	KY	Browns Valley
096153	PA	Brownsdale-Meharg
096176	NE	Brownson East
096207	TX	Brownson Home
096238	IL	Brownsville
096238	OH	Brownsville
096238	PA	Brownsville
096269	OH	Brownsville South
096300	KS	Brownville
096300	TX	Brownville
096331	TX	Brownville North
096362	KS	Brownville NW
096393	TX	Brownville West
096424	TX	Brownwood
096455	TX	Brownwood East
096486	TX	Brownwood North
096502	TX	Brownwood NW
096517	TX	Brownwood South
096548	TX	Brownwood West
096579	OK	Broxton NW
096610	OK	Broxton South
096641	OK	Broxton SW
096672	OK	Broxton West
096703	OK	Broyles
096734	OK	Broyles East
096765	TX	Bru-Mar
096785	IL	Brubaker
096796	KS	Bruce
096796	MI	Bruce
096796	OK	Bruce
096796	TX	Bruce
096827	OK	Bruce District East
096858	KS	Bruce East
096858	OK	Bruce East
096884	TX	Bruce-Flo
096892	TX	Bruce Harris
096898	WY	Bruff
096920	MS	Bruinsburg
096951	TX	Bruja Vieja

Field Code	State	Field Name
096982	KS	Brumley
096982	TX	Brumley
096992	TX	Brumley East
097013	KS	Brumley NW
097044	KS	Brumm
097059	KS	Brumm North
097075	KS	Brundage
097106	KS	Brundage South
097122	TX	Bruner
097137	OK	Bruner-Vern
097168	KS	Brungardt
097199	KS	Brungardt NW
097230	TX	Bruni
097261	TX	Bruni East
097292	TX	Bruni North
097312	TX	Bruni Ranch
097323	TX	Bruni SE
097354	TX	Bruni South
097370	LA	Brunett
097385	KS	Bruno
097385	OH	Bruno
097385	TX	Bruno
097416	KS	Bruno NE
097447	NM	Brunson
097478	NM	Brunson East
097509	NM	Brunson North
097519	TX	Brunson Ranch
097540	NM	Brunson South
097571	OH	Brunswick
097598	WY	Brush
097602	AL	Brush Creek
097602	CO	Brush Creek
097602	KS	Brush Creek
097602	KY	Brush Creek
097602	OH	Brush Creek
097602	PA	Brush Creek
097602	WY	Brush Creek
097633	KS	Brush Creek NW
097664	KS	Brush Creek SW
097695	MT	Brush Lake
097726	MT	Brush Mountain
097742	PA	Brush Run
097788	LA	Brushy Bayou
097819	LA	Brushy Creek
097819	TX	Brushy Creek
097850	TX	Brushy Creek North
097881	NM	Brushy Draw
097881	TX	Brushy Draw
097912	WV	Brushy Fork-Buck Run
097943	AR	Brushy Lake
097974	OK	Brushy Mountain
098005	TX	Brushy Top
098067	TX	Bruton
098098	KS	Bryan
098098	MS	Bryan
098098	OH	Bryan
098098	OK	Bryan
098098	TX	Bryan
098160	TX	Bryan Mound
098191	KS	Bryan NE
098191	OK	Bryan NE
098222	KS	Bryan North
098222	OK	Bryan North
098222	TX	Bryan North
098253	KS	Bryan NW
098253	OK	Bryan NW
098284	OK	Bryan SE
098315	OH	Bryan SW
098315	OK	Bryan SW
098340	OK	Bryan West
098346	TX	Bryan-Williams
098377	TX	Bryans Mill
098408	KS	Bryant
098408	OK	Bryant
098408	TX	Bryant
098439	LA	Bryant Brake
098470	OK	Bryant East
098501	TX	Bryant -G-
098532	OK	Bryant NE
098563	KS	Bryant SE
098563	OK	Bryant SE
098573	OK	Bryant South
098594	LA	Bryceland
098625	LA	Bryceland West
098656	TX	Bryle
098687	TX	Bryle East
098718	TX	Bryle NE
098749	TX	Bryle North
098780	TX	Bryle NW
098811	TX	Bryle South
098842	TX	Bryle West
098850	NM	Byrnes Tank Middle
098873	TX	Bryson
098904	UT	Bryson Canyon
098935	TX	Bryson East
098966	TX	Bryson Lake
098997	TX	Bryson North
099028	TX	Bryson South
099059	TX	Bryson SW
099090	TX	Bryson West
099261	OK	Bu-Vi-Bar
099290	NM	Bubbling Springs West
099292	TX	Bubenik
099311	AL	Bucatunna Creek
099311	MS	Bucatunna Creek
099323	TX	Federal Block 288
099354	TX	Buchanan
099385	TX	Buchanan North
099416	TX	Buchel
099422	TX	Buchel NE
099447	OK	Buchner
099478	TX	Buck-Baker
099509	UT	Buck Canyon
099571	KY	Buck Creek
099571	OK	Buck Creek
099571	TX	Buck Creek
099571	WY	Buck Creek
099602	KY	Buck Creek School
099633	KY	Buck Creek School West
099645	WY	Buck Draw
099664	KY	Buck Knob
099689	TX	Buck M
099695	CO	Buck Peak
099726	LA	Buck Point
099757	LA	Buck Point East
099788	LA	Buck Point North
099807	TX	Buck Ranch
099819	OH	Buck Run
099819	WV	Buck Run
099850	TX	Buck Snag
099881	CO	Buckaroo
099881	TX	Buckaroo
099912	KS	Buckbee
099943	KS	Buckbee South
099974	KS	Buckbee SW
099988	CO	Buckboard
100005	CA	Buckeye
100005	CO	Buckeye
100005	KS	Buckeye
100005	NM	Buckeye
100005	OK	Buckeye
100005	TX	Buckeye
100036	OH	Buckeye Fork
100067	TX	Buckeye Knoll
100098	TX	Buckeye Knoll East
100129	TX	Buckeye Knoll NW
100160	OH	Buckeye Lake
100191	MI	Buckeye North
100191	TX	Buckeye North
100222	TX	Buckeye SE
100253	MI	Buckeye South
100253	TX	Buckeye South
100284	WV	Buckhannon-Century
100315	CO	Buckhorn
100315	IL	Buckhorn
100315	LA	Buckhorn
100315	ND	Buckhorn
100315	OH	Buckhorn
100315	TX	Buckhorn
100346	TX	Buckhorn North
100367	MS	Buckhurst
100377	CO	Buckingham
100408	CO	Buckingham West
100422	TN	Bucklick
100439	KS	Bucklin
100470	KS	Bucklin NW
100501	AR	Buckner
100501	IL	Buckner
100501	KS	Buckner
100501	LA	Buckner
100501	TX	Buckner
100532	TX	Buckshot
100536	LA	Buckshot Bayou
100563	CO	Buckskin
100563	IN	Buckskin
100594	IN	Buckskin West
100625	TX	Buckstack
100656	LA	Buckston Marsh
100672	TX	Bucy
100687	CO	Bud
100687	TX	Bud
100687	WY	Bud
100718	TX	Bud Lee
100749	KS	Buda
100780	KS	Buda SE
100811	MS	Bude
100842	MS	Bude West
100873	KY	Buel
100904	KY	Buel South
100935	OK	Buell
100997	NM	Buena Suerta
101038	TX	Buena Suerte
101049	TX	Buena Suerte North
101059	AR	Buena Vista
101059	CA	Buena Vista
101059	MS	Buena Vista
101059	TX	Buena Vista
101090	OK	Buena Vista NE
101121	OK	Buena Vista North
101152	OK	Buena Vista South
101183	TX	Buenos
101195	KS	Buerki
101200	KS	Buerki North
101206	KS	Buerkle
101214	KS	Buerkle East
101245	WY	Buff
101276	CO	Buffalo
101276	KS	Buffalo
101276	MS	Buffalo
101276	NE	Buffalo
101276	NM	Buffalo
101276	NY	Buffalo
101276	OK	Buffalo
101276	PA	Buffalo
101276	SD	Buffalo
101276	TX	Buffalo
101290	LA	Buffalo Bayou
101307	KS	Buffalo Bill
101338	TX	Buffalo Camp
101348	TX	Buffalo Camp North
101359	TN	Buffalo Cove
101369	CO	Buffalo Creek
101369	KS	Buffalo Creek
101369	ND	Buffalo Creek
101369	NE	Buffalo Creek
101369	NY	Buffalo Creek
101369	TX	Buffalo Creek
101400	NM	Buffalo East
101400	OK	Buffalo East
101400	SD	Buffalo East
101400	TX	Buffalo East
101431	TX	Buffalo Gap
101462	TX	Buffalo Gap West
101493	TX	Buffalo NE
101524	OK	Buffalo North
101524	PA	Buffalo North
101524	TX	Buffalo North
101531	OK	Buffalo NW
101555	WV	Buffalo-Peniel
101586	NM	Buffalo SE
101586	OK	Buffalo SE
101586	TX	Buffalo SE
101617	CO	Buffalo Slough
101648	NM	Buffalo South
101648	OK	Buffalo South
101648	TX	Buffalo South
101679	TX	Buffalo Springs
101710	TX	Buffalo Springs East
101725	TX	Buffalo Springs North
101741	TX	Buffalo Springs SE
101772	TX	Buffalo Springs South
101779	OK	Buffalo SW
101803	NM	Buffalo Valley
101834	KS	Buffalo-Vilas
101865	ND	Buffalo Wallow
101865	TX	Buffalo Wallow
101877	TX	Buffalo Wallow East
101896	TX	Buffalo Wallow North
101927	OK	Buffalohead
101958	OK	Buffalohead West
101970	IN	Buffaloville
101989	IN	Bufkin
102020	IN	Bufkin West
102051	KY	Buford Consol
102066	KY	Buford South
102082	TX	Bug
102082	UT	Bug
102097	WY	Bugher Draw
102099	CO	Bugle
102113	TX	Bugscuffle
102144	KS	Buhler
102144	LA	Buhler
102175	LA	Buhler East
102204	IN	Carlisle West
102206	LA	Buhler West
102215	TX	Buie
102237	NE	Bukin State
102268	TX	Bulcher
102330	TX	Buler
102361	TX	Buler North
102392	TX	Buler SE
102423	TX	Bull
102454	LA	Bull Bayou
102485	NE	Bull Canyon
102485	UT	Bull Canyon
102516	KS	Bull Creek
102516	KY	Bull Creek
102516	LA	Bull Creek
102516	PA	Bull Creek
102516	SD	Bull Creek
102516	TX	Bull Creek
102516	WV	Bull Creek
102516	WY	Bull Creek
102547	KS	Bull Creek West
102555	PA	Bull Hill
102573	CO	Bullwacker
102578	TX	Bullard
102609	TX	Bullard South
102640	OK	Bulldog
102640	TX	Bulldog
102671	OK	Bulldog District North
102702	PA	Bullers
102733	TX	Bullhead Creek
102747	PA	Bullion-Clintonville
102764	WY	Bullmarch
102795	TX	Bullock
102798	TX	Bullock-Daniels
102804	TX	Bulloh
102811	TX	Bulloh SW
102819	CO	Bullseye
102822	LA	Bulltail Bayou
102823	MT	Bullwacker And Area
102826	LA	Bully Camp
102857	IL	Bulpitt South
102872	TX	Bump-Gate
102888	TX	Buna
102919	TX	Buna North
102950	TX	Buna NW
102981	TX	Buna West
103012	LA	Bunchy Creek
103043	MS	Bunckley
103105	IL	Bungay Consol
103136	TX	Bunger
103140	TX	Bunger Bridge
103167	TX	Bunger-Mahaney
103198	TX	Bunger NW
103229	TX	Bunger South
103260	TX	Bunger SW
103291	TX	Bunin
103322	CA	Bunker
103322	TX	Bunker
103353	IN	Bunker Hill
103353	KS	Bunker Hill
103353	NE	Bunker Hill
103353	NM	Bunker Hill
103353	TX	Bunker Hill
103353	WY	Bunker Hill
103384	TX	Bunker Hill West
103396	KS	Bunkie
103396	LA	Bunkie
103415	TX	Bunn Jeffreys
103446	PA	Bunola
103477	KS	Bunselmeyer
103508	CO	Bunting
103508	TX	Bunting
103539	KS	Bunyan
103539	TX	Bunyan
103546	KS	Bunyan NE
103570	KS	Bunyard
103601	LA	Buras
103632	TX	Burba
103663	OK	Burbank
103694	KY	Burbank Chapel
103725	OK	Burbank South
103756	OK	Burbank SW
103787	OK	Burbank Townsite
103818	KS	Burch
103818	TX	Burch
103849	TX	Burch Heirs
103863	TX	Burchard
103880	MI	Burdell
103911	KS	Burden
103942	KS	Burden East
103973	KS	Burden Townsite
104004	KS	Burdett
104004	TX	Burdett
104035	WV	Burdett-St Albans
104066	TX	Burdette Wells
104128	KS	Burdick
104128	NE	Burdick
104190	TX	Burgentine Lake
104221	TX	Burgentine Lake SW
104252	TX	Burgess
104283	TX	Burgess NW
104288	PA	Burgettstown
104314	KS	Burk
104314	TX	Burk
104345	TX	Burk Gregory
104407	TX	Burkburnett
104438	TX	Burkburnett South
104469	KY	Burke
104469	TX	Burke
104531	WY	Burke Ranch
104562	WY	Burke Ranch East
104574	TX	Burkes Ridge
104585	TX	Burkes Ridge East
104593	KS	Burkett
104593	TX	Burkett
104624	TX	Burkett-Harris
104662	TX	Burkett SW
104686	KY	Burkhart
104686	OH	Burkhart
104686	TX	Burkhart
104700	TX	Burkholder
104717	TX	Burkhollow
104748	TX	Burkhollow West
104779	TX	Burleson
104810	TX	Burleson Hill
104872	KS	Burlington
104872	LA	Burlington
104872	OH	Burlington
104895	OK	Burlington NW
104903	OK	Burlington SE
104934	OK	Burlington South
104939	OK	Burlington SW
105010	OK	Burmah North
105027	KS	Burmeister
105058	TX	Burmil
105089	TX	Burnell
105120	TX	Burnell South
105151	KS	Burnett
105151	NE	Burnett
105151	OK	Burnett
105151	TX	Burnett
105182	KS	Burnett NW
105182	OK	Burnett NW
105213	TX	Burnett Ranch
105244	OK	Burnett South
105275	KS	Burnett SW
105306	OK	Burnett West
105313	OK	Burney East
105316	OK	Burneyville NE
105319	OK	Burneyville West
105337	KS	Burnham
105337	TX	Burnham
105352	TX	Burning Prairie
105368	KY	Burning Springs
105368	WV	Burning Springs
105399	WV	Burning Springs North
105430	WV	Burning Springs South
105436	PA	Burning Well
105461	KS	Burns
105461	MS	Burns
105461	OK	Burns
105461	TX	Burns
105461	WY	Burns
105492	TX	Burns-Beacon
105523	TX	Burns-Bloodworth
105554	TX	Burns-Brown
105585	TX	Burns-Browning
105616	WV	Burns Chapel South
105659	MT	Burns Creek
105678	TX	Burns-Dalton
105720	OK	Burns Flat
105730	OK	Burns Flat SW
105740	TX	Burns-Garner
105771	TX	Burns-Ickert
105802	TX	Burns-Jones

Field Code	State	Field Name
105833	TX	Burns-Jones South
105864	TX	Burns-Larimore
105895	TX	Burns-Midway
105926	TX	Burns-Ragland
105943	TX	Burns Station
105957	OK	Burns West
105988	TX	Burns-Wilson
105990	AR	Burnside Creek
106019	WV	Burnt House-Lucerne
106050	KY	Burnt Mill
106081	IL	Burnt Prairie
106112	IL	Burnt Prairie South
106120	TX	Burnt Rock
106130	WY	Burnt Wagon
106136	KS	Burntwood
106143	WV	Burnwell
106174	CO	Burr
106174	KS	Burr
106174	TX	Burr
106189	LA	Burr Ferry
106205	TX	Burr North
106267	CA	Burrel
106298	CA	Burrel SE
106329	TX	Burrell
106350	TX	Burritos
106360	TX	Burroughs
106391	KS	Burrton
106422	KS	Burrton East
106453	KS	Burrton NE
106484	KS	Burrton North
106504	TN	Burrville
106507	TN	Burrville East
106510	TN	Burrville North
106515	LA	Burrwood
106546	KS	Burt
106546	TX	Burt
106577	TX	Burt Gardiner
106608	TX	Burt-Ogden-Mabee
106639	OK	Burt SW
106654	TX	Burtis Moore
106670	NM	Burtner
106701	LA	Burton
106701	NM	Burton
106701	OH	Burton
106701	TX	Burton
106701	WV	Burton
106711	TX	Burton-Elliott
106716	NM	Burton Flat
106718	NM	Burton Flat East
106720	NM	Burton Flat North
106728	NM	Burton Flat West
106732	NM	Burton North
106763	OK	Burton SE
106769	LA	Burton West
106786	MS	Burtons Creek
106794	LA	Burtville
106796	LA	Burtville North
106798	TX	Busarage
106810	CO	Buscadero
106825	TX	Busey
106856	TX	Bush
106887	KS	Bush City Shoestring
106918	NE	Bush Creek
106949	KS	Bush-Denton
106961	WY	Bush Lake
106980	TX	Busher
107011	MI	Bushnell
107011	NE	Bushnell
107011	OH	Bushnell
107073	KS	Bushong
107104	KS	Bushton
107115	KS	Bushville
107120	TX	Bussey
107135	KY	Busseyville
107166	TX	Bustamante
107170	WY	Buster Basin
107176	NY	Busti
107197	CO	Busy Bee
107228	TX	Butch
107259	KS	Butcher
107259	OK	Butcher
107290	MT	Butcher Creek
107321	WY	Butcher Knife Springs
107383	IN	Butler
107383	NE	Butler
107383	OH	Butler
107383	OK	Butler
107383	TX	Butler
107383	WY	Butler
107414	CO	Butler Creek
107414	MS	Butler Creek
107414	OK	Butler Creek
107419	PA	Butler Cross Belt
107420	OK	Butler-Custer NW
107422	OK	Butler-Custer West
107445	MS	Butler Lake
107464	MS	Butler Lake West
107476	WY	Butler Ranch
107507	MI	Butman
107538	OK	Butner
107569	OK	Butner NW
107600	OK	Butner SW
107615	MS	Buttahatchie River
107631	WY	Butte Creek
107662	CA	Butte Sink
107693	CA	Butte Slough
107724	CA	Butte West
107724	ND	Butte West
107735	MT	West Butte Shallow Gas
107749	TX	Butterfield Gap North
107755	OK	Butterly
107786	OK	Butterly NE
107817	OK	Butterly North
107848	OK	Butterly NW
107879	OK	Butterly South
107910	OK	Butterly SW
107941	TX	Buttermilk
107963	TX	Buttermilk NW
107972	TX	Buttermilk Slough
108003	TX	Buttes
108034	NM	Button Mesa
108065	NM	Button Mesa South
108096	CA	Buttonwillow
108127	KS	Butwick
108158	KS	Butwick NE
108189	KS	Buxton
108220	TX	Buzbee
108251	TX	Buzz
108282	CO	Buzzard
108282	TX	Buzzard
108313	CO	Buzzard Creek
108313	KS	Buzzard Creek
108324	TX	Buzzard Branch
108335	TX	Buzzard Draw
108344	TX	Buzzard Peak
108375	KS	Buzzi
108616	OK	Byars
108647	OK	Byars East
108678	OK	Byars NE
108709	OK	Byars North
108714	OK	Byars NW
108740	OK	Byars South
108771	OK	Byars SW
108802	OK	Byars Townsite
108833	OK	Byars West
108864	KS	Byerly
108868	KS	Byerly East
108895	CO	Byers
108895	KS	Byers
108895	MI	Byers
108895	NM	Byers
108895	TX	Byers
108926	TX	Byers Ranch
108957	TX	Byers South
108988	TX	Byler
109019	OK	Byng NE
109050	OK	Byng North
109081	OK	Byng NW
109095	TX	Francisco
109112	MT	Bynum
109138	PA	Byram
109143	MS	Byrd
109143	TX	Byrd
109174	TX	Byrne
109184	TX	Byrnes
109190	NM	Byrnes Tank
109205	KS	Byron
109205	WY	Byron
109209	KS	Byron East
109217	TX	Byron Hoff
109236	WY	Byron NW
109267	KS	Byron SE
109267	OK	Byron SE
109267	WY	Byron SE
109298	OK	Byron South
109298	WY	Byron South
109329	OK	Byron SW
109964	TX	C B
109974	NE	C C
109979	TX	C C C
109989	TX	C & M
110020	TX	C & P
110051	TX	C & S
110082	TX	C A Winn
110113	TX	C A Winn East
110144	TX	C A Winn NE
110175	TX	C-Bar
110180	NE	C Bar H
110206	TX	C-Bar West
110237	TX	CDC
110268	TX	C E C
110299	TX	C E H
110300	TX	C.E.J.
110321	TX	C-G
110330	TX	C G G
110361	TX	C G G North
110392	TX	C G P
110423	NE	C-H
110423	WY	C-H
110454	TX	C H K
110460	TX	C J C
110475	TX	C-K-M
110485	NM	C L R
110513	KS	CLW
110516	TX	C-L-W
110547	TX	C-L-W East
110578	TX	C-M-R
110609	TX	C N B
110640	KS	C P & W
110671	TX	C-Ranch
110702	TX	C-W
110733	CO	Caballero
110733	TX	Caballero
110746	CO	Caballo
110746	UT	Caballo
110752	OK	Cabaniss NW
110764	TX	Cabazos
110778	TX	Cabbage Patch
110795	NE	Cabella
110826	TX	Cabeza Creek
110857	TX	Cabeza Creek East
110888	TX	Cabeza Creek North
110919	TX	Cabeza Creek South
110950	TX	Cabezon
110981	TX	Cabezon East
111012	CO	Cabin Creek
111012	MT	Cabin Creek
111012	WV	Cabin Creek
111012	WY	Cabin Creek
111043	NM	Cabin Lake
111074	KS	Cabin Valley
111105	CO	Cable
111105	NE	Cable
111105	TX	Cable
111136	IN	Caborn
111167	IN	Caborn Consol
111198	IN	Caborn South
111229	IN	Caborn West
111260	CO	Cache
111260	TX	Cache
111291	CA	Cache Creek
111291	OK	Cache Creek
111322	OK	Cache Creek East
111353	OK	Cache Creek North
111384	OK	Cache Creek NW
111415	OK	Cache Creek South
111446	OK	Cache Creek West
111477	CA	Cache Slough
111508	CO	Cactus
111539	LA	Caddo
111539	OK	Caddo
111539	TX	Caddo
111570	OK	Caddo Deep
111601	TX	Caddo Lake
111632	OK	Caddo North
111632	TX	Caddo North
111663	TX	Caddo Peak West
111694	LA	Caddo Pine Island
111725	TX	Caddo-Sharp
111730	WY	Calamity
111756	CO	Caddoa
111787	LA	Cade
111818	TX	Cadena
111849	LA	Cadeville
111880	LA	Cadeville SW
111911	MS	Cadillac
111942	OH	Cadiz
111942	TX	Cadiz
111964	TX	Cadlish
111973	KS	Cadman
112004	TX	Caesar
112035	TX	Caesar South
112066	TX	Cage
112097	TX	Cage Ranch
112111	TX	Cage Ranch NE
112128	TX	Cage Ranch North
112159	KS	Cahoj
112190	KS	Cahoj East
112221	KS	Cahoj NE
112241	KS	Cahoj South
112252	KS	Cahoj West
112283	UT	Cahone Mesa
112314	LA	Caillou Island
112345	TX	Cain
112376	AR	Cairo
112376	IA	Cairo
112376	KS	Cairo
112376	KY	Cairo
112376	WV	Cairo
112407	KY	Cairo New
112438	KS	Cairo North
112438	KY	Cairo North
112469	KY	Cairo Old
112500	WV	Cairo-Ritchie Mine-Hartley
112521	TX	Cal
112531	TX	Cal-Ham
112562	MI	Cal-Lee
112577	TX	Cal-M
112593	TX	Cal Noble
112614	TX	Cal South
112624	TX	Cal-Tex
112655	TX	Calallen
112686	TX	Calallen South
112717	TX	Calallen West
112748	TX	Calandria
112779	LA	Calcasieu Lake
112810	LA	Calcasieu Pass
112841	CA	Calder
112872	KS	Caldwell
112872	MI	Caldwell
112872	OH	Caldwell
112872	OK	Caldwell
112872	TX	Caldwell
112900	KS	Caldwell North
112903	KS	Caldwell NW
112934	TX	Caldwell Ranch
112965	CO	Caledonia
112965	MI	Caledonia
112965	MS	Caledonia
112965	NY	Caledonia
112965	OH	Caledonia
112965	TX	Caledonia
113011	KS	Caley
113027	KS	Calf Creek
113058	KS	Calf Creek North
113089	AR	Calhoun
113089	CO	Calhoun
113089	LA	Calhoun
113089	MS	Calhoun
113120	IL	Calhoun Central
113151	IL	Calhoun Consol
113182	IL	Calhoun East
113182	KY	Calhoun East
113213	IL	Calhoun North
113213	KY	Calhoun North
113244	IL	Calhoun South
113244	KY	Calhoun South
113275	KY	Calhoun West
113300	CO	Calico
113306	CA	Caliente Offshore
113337	LA	California Bayou
113368	OK	California Creek
113368	TX	California Creek
113399	AR	Calion
113430	TX	Call
113461	TX	Call East
113492	TX	Call-Forbes
113523	TX	Call Junction
113544	TX	Call SE
113554	TX	Call South
113564	TX	Call West
113585	TX	Callaboose West
113616	TX	Callaghan
113647	TX	Callahan County Regular
113678	TX	Callan
113709	TX	Callen-Daily
113715	PA	Callery-Watters
113740	TX	Calliham
113771	TX	Calliham South
113802	TX	Callis
113833	TX	Callisburg SW
113864	TX	Calmar
113895	TX	Calubido
113926	CO	Calumet
113926	NM	Calumet
113926	OK	Calumet
113938	OK	Calumet East
113957	OK	Calumet NW
113967	KS	Calvary Creek
113980	AR	Calvary Church
113988	TX	Calvert
114019	TX	Calvert East
114081	IL	Calvin
114081	LA	Calvin
114081	MI	Calvin
114081	OK	Calvin
114081	TX	Calvin
114112	OK	Calvin East
114143	OK	Calvin NE
114174	IL	Calvin North
114174	OK	Calvin North
114174	TX	Calvin North
114205	OK	Calvin NW
114236	OK	Calvin SE
114267	OK	Calvin South
114298	OK	Calvin SW
114306	OK	Calvin West
114329	MS	Calvits Lake
114360	KS	Cam
114360	TX	Cam
114391	TX	Camada
114422	TX	Camar
114453	TX	Camar North
114484	TX	Camar SW
114490	OK	Camargo NW
114493	OK	Camargo NE
114494	OK	Camargo North
114495	OK	Camargo SW
114496	OK	Camargo West
114515	KS	Cambridge
114515	OH	Cambridge
114515	TX	Cambridge
114515	WY	Cambridge
114520	PA	Cambridge Springs
114546	CA	Camden
114546	NY	Camden
114546	TX	Camden
114577	TX	Camel
114608	ND	Camel Butte
114619	SD	Camel Creek
114629	WY	Camel Rock
114639	CO	Cameo
114670	KS	Cameron
114670	LA	Cameron
114670	OH	Cameron
114670	OK	Cameron
114670	TX	Cameron
114670	WV	Cameron
114684	LA	Cameron Canal
114701	TX	Cameron East
114732	WV	Cameron-Garner
114763	LA	Cameron Meadows
114794	LA	Cameron Meadows East
114856	LA	Cameron Meadows East Old
114887	OK	Cameron NW
114887	TX	Cameron NW
114895	TX	Camaron Ranch
114902	TX	Camille
114918	CO	Camino
114930	TX	Camm
114949	ND	Camp
114949	OK	Camp
114949	TX	Camp
114980	TX	Camp Colorado
115011	TX	Camp Colorado North
115024	TX	Camp Cooper
115042	AR	Camp Creek
115042	CO	Camp Creek
115042	MS	Camp Creek
115042	MT	Camp Creek
115042	NE	Camp Creek
115042	OK	Camp Creek
115042	TX	Camp Creek
115042	WY	Camp Creek
115073	OK	Camp Creek NW
115104	OK	Camp Creek SW
115135	TX	Camp Eleven
115166	TX	Camp Eleven North

Field Code	State	Field Name
115197	TX	Camp Hill
115228	TX	Camp Hill East
115236	TX	Camp Hulen
115259	OK	Camp NW
115290	TX	Camp Ruby
115321	WV	Camp Run
115352	OK	Camp SE
115364	MS	Camp Shelby
115383	TX	Camp Springs
115414	TX	Camp Springs SE
115445	TX	Camp Springs South
115459	TX	Camp Texoma
115468	TX	Camp Worth
115476	CO	Campana
115476	TX	Campana
115507	TX	Campana South
115511	TX	Campana SW
115516	TX	Campanero
115524	TX	Campanero East
115531	TX	Campanero North
115535	TX	Campanero SE
115538	KS	Campbell
115538	OK	Campbell
115538	TX	Campbell
115565	WV	Campbell Creek-Malden
115569	KY	Campbell Church
115600	OK	Campbell East
115600	TX	Campbell East
115631	OK	Campbell North
115631	TX	Campbell North
115662	OK	Campbell NW
115676	TX	Campbell Ranch
115693	OK	Campbell South
115724	OK	Campbell West
115755	WV	Campbell Run-Miracle Run
115758	TX	Campbells Switch
115765	CO	Campo
115765	NM	Campo
115774	NE	Camp Clark
115786	TX	Campsey
115817	TX	Campsey East
115848	KY	Campton
115879	TX	Camptown
115910	TX	Camptown East
115941	TX	Camptown South
115972	TX	Camptown West
116003	KS	Campus
116014	KS	Campus Siding
116017	KS	Campus Siding NE
116019	KS	Campus SW
116025	KS	Campus West
116034	OK	Camrick
116065	OK	Camrick District
116096	OK	Camrick East
116127	OK	Camrick Gas Area
116158	OK	Camrick SE
116170	NE	Camstone
116189	WV	Canaan Valley
116220	OH	Canaan-Wayne
116230	KY	Canada DBS
116251	CA	Canada Larga
116282	OK	Canadian
116282	TX	Canadian
116313	LA	Canadian Bayou
116344	MT	Canadian Coulee
116347	MT	Canadian Coulee North
116350	TX	Canadian East
116375	OK	Canadian NE
116375	TX	Canadian NE
116406	TX	Canadian NW
116437	CO	Canadian River
116468	TX	Canadian SE
116474	TX	Canadian SW
116499	TX	Canadian West
116530	CA	Canal
116530	CO	Canal
116530	MT	Canal
116530	NE	Canal
116530	WY	Canal
116561	TX	Canal Creek
116592	TX	Canales
116623	OK	Canary
116638	TX	Candace
116654	TX	Candelaria
116658	TX	Candelaria East
116685	TX	Candlish
116713	TX	Candy
116716	MS	Candy Creek
116716	OK	Candy Creek
116725	TX	Candlish East
116747	LA	Cane Brake
116778	KY	Cane Creek
116778	UT	Cane Creek
116796	KY	Cane Gap
116809	TX	Cane Island
116840	KY	Cane Run
116871	TX	Canelo
116902	KS	Canema
116964	KS	Caney
116964	OK	Caney
116964	TX	Caney
116995	LA	Caney Bayou
117026	LA	Caney Creek
117026	TX	Caney Creek
117043	LA	Caney Creek East
117057	LA	Caney Creek North
117119	KY	Caney Mound
117150	KY	Caney Mound East
117181	OK	Caney NW
117212	KS	Caney West
117220	KY	Caneyville South
117243	AR	Canfield
117243	KS	Canfield
117243	OH	Canfield
117243	OK	Canfield
117274	CA	Canfield Ranch
117305	LA	Cankton
117336	LA	Cankton North
117367	TX	Canlaw
117398	TX	Canmex
117429	TX	Cannan
117437	TX	Cannan South
117491	IN	Cannelburg (New)
117499	AK	Cannery Loop
117507	TX	Cannibal Draw
117522	TX	Canning
117530	LA	Cannisnia Lake
117553	CO	Cannon
117553	KS	Cannon
117553	TX	Cannon
117584	KS	Cannonball
117584	ND	Cannonball
117615	AR	Cannon Creek
117615	MI	Cannon Creek
117630	KS	Cannonball North
117646	MS	Cannonsburg
117677	TX	Cano
117708	TX	Cano-Mexico
117715	PA	Canoe Ripple
117724	PA	Canoe Run
117739	CA	Canoga Park
117741	TX	Canon
117745	PA	Canonsburg
117770	TX	Cantey
117801	CO	Cantina
117832	OH	Canton
117832	TX	Canton
117863	CA	Canton Creek
117894	KS	Canton East
117894	OH	Canton East
117894	OK	Canton East
117925	KS	Canton North
117956	OK	Canton NW
117987	OK	Canton South
118018	OK	Canton SW
118049	OH	Canton West
118049	TX	Canton West
118080	IL	Cantrell
118080	KS	Cantrell
118111	IL	Cantrell Consol
118142	IL	Cantrell North
118173	IL	Cantrell South
118204	TX	Cantu
118235	OK	Canute North
118266	KS	Canville Creek
118297	NM	Canyon
118297	TX	Canyon
118324	OK	Canyon City SW
118328	OK	Canyon Creek
118328	WY	Canyon Creek
118359	OK	Canyon Creek SE
118390	OK	Canyon Creek South
118421	NM	Canyon Largo
118452	KS	Canyons
118483	KS	Canzoneri
118514	TX	Cap Yates
118545	ND	Capa
118576	MI	Capac
118607	MI	Capac North
118638	MI	Capac South
118669	TX	Capisallo
118700	CA	Capitan
118731	TN	Capitol Hill
118762	OK	Capitol Hill South
118793	KS	Capitol View
118813	TX	Capitola
118824	CA	Capitola Park
118855	OK	Caple North
118886	TX	Caplen
118899	TX	Caplen South
118902	TX	Caprito
118917	NM	Caprock
118917	TX	Caprock
118948	NM	Caprock East
118948	TX	Caprock East
118979	NM	Caprock North
119010	OK	Capron
119041	OK	Capron East
119072	OK	Capron NE
119077	OK	Capron North
119082	OK	Capron NW
119103	TX	Captain Burk
119134	OK	Captain Creek North
119165	OK	Captain Creek South
119196	OK	Captain Creek SW
119227	OK	Captain Creek West
119258	TX	Captain Lucey
119289	KS	Car
119289	NM	Car
119304	KS	Car SW
119311	KS	Car West
119317	TX	Carancahua Bay North
119320	TX	Carancahua Creek
119327	TX	Carancahua Creek East
119334	TX	Carancahua Creek NW
119341	TX	Carancahua Shores
119351	TX	Caravan
119382	KS	Caraway
119382	TX	Caraway
119413	TX	Carbon
119444	OH	Carbon Hill
119475	OH	Carbondale
119475	TX	Carbondale
119506	TX	Carbondale North
119537	CO	Carbonera
119568	TX	Cardinal
119568	WY	Cardinal
119630	OH	Cardington
119661	OH	Cardington East
119692	OH	Cardington SE
119723	OH	Cardington South
119754	OH	Cardington SW
119785	CA	Careaga Canyon
119816	KS	Carey
119816	OH	Carey
119816	TX	Carey
119820	TX	Carey & Riggs
119847	MI	Carey Lake
119878	AR	Careyville Landing
119909	TX	Cargif
119940	TX	Cargile
119971	CO	Caribou
119971	TX	Caribou
119980	TX	Carl Cahill
119985	TX	Carl Peters
119989	TX	Carl Reynolds
119994	TX	Carle
120002	OK	Carleton NE
120033	OK	Carleton SE
120064	TX	Carlile
120095	IL	Carlinville
120126	IL	Carlinville North
120157	IL	Carlinville South
120188	IN	Carlisle
120188	KY	Carlisle
120188	OH	Carlisle
120195	TX	Carlile & Howell
120209	TX	Carlos
120219	TX	Carlota
120250	NM	Carlsbad
120250	TX	Carlsbad
120258	NM	Carlsbad East
120281	NM	Carlsbad South
120290	CO	Carlstrom
120312	LA	Carlton
120327	OK	Carlton NE
120343	LA	Carlton North
120374	AL	Carlton South
120374	TX	Carlton South
120405	TX	Carlton Speed
120436	IL	Carlyle
120436	MT	Carlyle
120467	IL	Carlyle East
120498	IL	Carlyle North
120529	IL	Carlyle South
120560	OK	Carmel
120591	OK	Carmen East
120622	OK	Carmen NE
120653	OK	Carmen North
120684	IL	Carmi
120684	KS	Carmi
120715	IL	Carmi North
120746	KS	Carmichael
120746	MS	Carmichael
120746	TX	Carmichael
120763	TX	Carmichael West
120777	TX	Carminati
120808	OK	Carmen SW
120839	OK	Carnegie SW
120870	OK	Carnegie West
120901	TX	Carnes
120916	CA	Carneros Creek
120932	OK	Carney
120932	TX	Carney
120947	OK	Carney-Lincoln
120963	OK	Carney NE
120978	OK	Carney SE
120994	TX	Carol Ann
121025	TX	Carol Lee
121056	TX	Carolina
121087	TX	Carolina-Tex
121118	TX	Carolina-Tex North
121143	TX	Carolina-Tex SW
121149	TX	Carolina-Tex West
121180	TX	Caronican
121211	KS	Carothers
121211	TX	Carothers
121242	KS	Carpenter
121242	OK	Carpenter
121242	TX	Carpenter
121242	WV	Carpenter
121249	OK	Carpenter East
121256	OK	Carpenter NE
121273	KS	Carpenter North
121304	KS	Carpenter SE
121335	OK	Carpenter SW
121366	KS	Carpenter West
121366	OK	Carpenter West
121397	CA	Carpinteria Offshore
121410	TX	Carr
121428	OK	Carr City
121459	LA	Carr Lake
121490	KY	Carrie
121490	TX	Carrie
121506	TX	Carrie Killebrew
121521	OK	Carrier
121552	OK	Carrier NW
121583	TX	Carriker
121614	TX	Carrizo
121624	TX	Carrizo North
121645	TX	Carrizo Park
121651	TX	Carrizo South
121657	TX	Carrizo SW
121660	TX	Carrizo West
121676	TX	Carrol
121707	KS	Carroll
121707	NY	Carroll
121707	TX	Carroll
121713	KS	Carroll East
121738	KS	Carroll North
121769	KS	Carroll SE
121800	KS	Carroll SW
121813	NY	Carrollton
121813	OH	Carrollton
121826	PA	Carroltown
121862	MS	Carson
121862	NM	Carson
121862	OK	Carson
121862	PA	Carson
121862	WY	Carson
121893	OK	Carson NE
121924	OK	Carson North
121928	OK	Carson NW
121955	WV	Carson-Peterson
121976	OK	Carson SE
121986	OK	Carson South
122017	OK	Carson West
122017	WY	Carson West
122048	KS	Carter
122048	ND	Carter
122048	NM	Carter
122048	TX	Carter
122048	WY	Carter
122079	TX	Carter-Bloxom
122082	MI	Carter Creek
122082	MS	Carter Creek
122082	TX	Carter Creek
122082	WY	Carter Creek
122086	TX	Carter Draw
122092	OK	Carter East
122092	TX	Carter East
122110	TX	Carter-Gifford
122141	TX	Carter-Gragg
122172	OK	Carter-Knox
122203	TX	Carter-New Mexico
122218	TX	Carter Lake East
122233	KS	Cahoj NW
122234	OK	Carter North
122248	TX	Carter Ranch
122265	OK	Carter SE
122296	NM	Carter South
122327	OK	Carter SW
122358	OK	Carter West
122389	KY	Cartersville
122389	OK	Cartersville
122420	OK	Cartersville NW
122451	OK	Cartersville SW
122482	OK	Cartersville West
122513	LA	Carterville
122513	TX	Carterville
122544	LA	Carterville North
122544	TX	Carterville North
122575	OH	Carthage
122575	OK	Carthage
122575	TX	Carthage
122606	OK	Carthage District NE
122637	OK	Carthage East
122668	OK	Carthage Gas Area
122699	OK	Carthage NE
122699	TX	Carthage NE
122730	OK	Carthage North
122730	TX	Carthage North
122761	OK	Carthage NW
122761	TX	Carthage NW
122792	MS	Carthage Point
122823	MS	Carthage Point East
122854	MS	Carthage Point North
122885	MS	Carthage Point West
122894	TX	Carthage SE
122916	TX	Carthage South
122921	TX	Carthage SW
122955	KS	Cartmill
122960	CO	Cartwheel
122978	KY	Cartwright
122978	LA	Cartwright
122978	ND	Cartwright
122978	TX	Cartwright
123009	TX	Cartwright Ranch
123040	TX	Caruth
123071	TX	Carver-Kallison
123102	KS	Carver-Robbins
123133	KS	Carver-Robbins NE
123164	KS	Carwood
123195	MS	Cary
123195	NM	Cary
123195	OK	Cary
123226	TX	Cary-Mag
123257	TX	Cary-Mag North
123288	TX	Cary-Mag South
123319	TX	Casa Blanca
123329	TX	Casa Blanca East
123350	TX	Casa Blanca North
123381	TX	Casa Blanca South
123412	TX	Casa Blanca West
123443	TX	Casady
123474	TX	Casas
123505	TX	Casas North
123536	TX	Casas South
123567	TX	Casas West
123598	TX	Casburn
123629	CA	Cascade
123629	TX	Cascade
123660	MI	Casco
123691	KS	Case
123691	TX	Case
123722	CO	Casement
123722	KS	Casement
123753	IL	Casey

Field Code	State	Field Name
123753	KS	Casey
123753	NE	Casey
123753	NM	Casey
123753	OK	Casey
123753	TX	Casey
123784	KY	Casey Creek
123787	TX	Casey Draw
123790	OK	Casey East
123796	OK	Casey NE
123815	OK	Casey North
123846	ND	Cash
123846	TX	Cash
123877	OK	Cashion East
123908	OK	Cashion NE
123939	OK	Cashion North
123970	OK	Cashion NW
124032	CO	Casino
124032	NE	Casino
124047	LA	Caskett Bayou
124063	KS	Caskey
124094	KS	Casley
124125	CA	Casmalia
124156	WY	Casper Creek North
124187	WY	Casper Creek South
124218	LA	Caspiana
124249	NM	Cass
124249	TX	Cass
124280	NM	Cass Draw
124311	NM	Cass Ranch
124373	WV	Cassity
124404	WV	Cassville-Bowlby
124435	CA	Castaic Hills
124466	CA	Castaic Junction
124497	OK	Castaneda
124528	OK	Castaneda East
124621	OK	Castaneda South
124641	TX	Casteel
124652	KS	Caster
124683	TX	Castillo
124714	TX	Castillo West
124745	CO	Castle
124745	OK	Castle
124745	TX	Castle
124776	WY	Castle Creek
124838	OK	Castle East
124869	TX	Castle Gap
124900	WY	Castle Garden
124931	OK	Castle NE
124962	OK	Castle North
124993	OK	Castle NW
125024	CO	Castle Peak
125024	UT	Castle Peak
125055	KS	Castle Rock
125055	TX	Castle Rock
125086	OK	Castle South
125117	OK	Castle SW
125148	TX	Castleberry East
125153	TX	Castleman
125158	KS	Castleton
125165	KS	Castleton South
125172	KS	Easton East
125179	LA	Castor
125210	LA	Castor Creek
125241	TX	Caswell
125272	CA	Cat Canyon
125365	MI	Cat Creek
125365	MT	Cat Creek
125396	MT	Cat Creek East
125420	TX	Cat Springs
125427	OK	Cat Tail Springs
125458	OK	Cat Tail Springs East
125480	MS	Catahoula
125489	LA	Catahoula Lake
125520	LA	Catahoula Lake North
125551	LA	Catahoula Lake South
125582	LA	Catahoula Lake West
125613	OK	Catale
125644	OK	Catale District
125675	OK	Catale East
125706	TX	Catarina
125710	TX	Catarina East
125722	TX	Catarina SW
125737	NM	Catclaw Draw
125741	NM	Catclaw Draw East
125764	IN	Cates
125799	OK	Catesby NE
125830	OK	Catesby North
125861	OK	Catesby NW
125892	AR	Catesville
125923	LA	Catfish Bayou
125954	LA	Catfish Bayou West
125960	PA	Catfish Run
125985	KS	Catharine
125991	KS	Catharine East
125995	KS	Catharine East (New)
126016	KS	Catharine NW
126047	KS	Catharine South
126078	KS	Catharine Townsite
126109	KS	Cathcart
126140	CO	Cathedral
126170	TX	Cathi
126233	IN	Cathlinett
126264	TX	Cathy
126280	CA	Catlett
126295	TX	Catlin
126326	TX	Catlin SW
126332	TX	Catlynn
126334	TX	Catlynn East
126339	TX	Catlynn West
126357	IN	Cato
126357	MI	Cato
126357	NM	Cato
126357	TX	Cato
126365	NM	Cato North
126388	OK	Catoosa
126419	OK	Catoosa District
126450	OK	Catoosa East
126481	TX	Cator
126512	LA	Catuna
126543	NM	Caudill
126574	TX	Caudle
126605	TX	Caughlin
126636	TX	Caughlin South
126698	AR	Caulksville
126713	TX	Cauthorn Ranch
126721	OH	Cavallo
126721	TX	Cavallo
126729	CO	Cavalry
126760	KS	Cavalry Creek
126791	TX	Cavasso Creek
126816	TX	Cavazos
126822	KS	Cave
126822	NM	Cave
126822	TX	Cave
126853	KY	Cave City
126867	UT	Cave Creek
126884	WV	Cave Run
126915	KY	Cave Spring
126946	KS	Cave West
126946	NM	Cave West
126958	TX	Cavitt
126977	TX	Cayo Del Oso
127008	TX	Cayo Del Oso North
127039	TX	Cayuga
127070	TX	Cayuga NW
127101	TX	Cayuga West
127132	CO	Cayuse
127163	OH	Caywood
127200	TX	Cebolla
127404	LA	Cecelia
127435	LA	Cecelia North
127466	AR	Cecil
127466	TX	Cecil
127491	PA	Cecil-Mawhinney
127497	TX	Cecil Noble
127559	TX	Cecile
127590	KS	Cedar
127590	MI	Cedar
127621	TX	Cedar Bayou
127652	TX	Cedar Bayou North
127668	TX	Cedar Bayou NW
127683	TX	Cedar Bayou South
127714	KS	Cedar Bluff
127727	NM	Cedar Canyon
127745	CO	Cedar Creek
127745	KS	Cedar Creek
127745	MI	Cedar Creek
127745	MT	Cedar Creek
127745	ND	Cedar Creek
127745	TX	Cedar Creek
127776	CO	Cedar Creek North
127776	TX	Cedar Creek North
127807	TX	Cedar Flats
127838	OH	Cedar Fork
127869	TX	Cedar Gap
127869	WY	Cedar Gap
127900	LA	Cedar Grove
127900	MS	Cedar Grove
127900	OH	Cedar Grove
127931	KY	Cedar Grove East
127939	WY	Cedar Gulch
127962	KY	Cedar Hill
127962	NM	Cedar Hill
127993	ND	Cedar Hills
127993	NM	Cedar Hills
128024	NM	Cedar Lake
128024	TX	Cedar Lake
128055	NM	Cedar Lake East
128055	TX	Cedar Lake East
128086	NM	Cedar Lake North
128117	TX	Cedar Lake SE
128121	TX	Cedar Lake SW
128148	NM	Cedar Point
128148	TX	Cedar Point
128179	UT	Cedar Rim
128188	TX	Cedar Rock
128210	KY	Cedar Springs
128210	TX	Cedar Springs
128241	OK	Cedar Springs East
128253	OK	Cedar Springs South
128272	NE	Cedar Valley
128272	OH	Cedar Valley
128303	KS	Cedar View
128305	KS	Cedar View East
128312	KS	Cedar View NE
128320	KS	Cedar View SE
128365	OK	Cedardale NE
128396	OK	Cedardale NW
128427	OK	Cedardale SW
128458	OK	Cedars
128458	TX	Cedars
128489	OK	Cedars District
128512	OK	Cedars (Old)
128520	OK	Cedars SW
128551	OK	Cedars West
128582	KS	Cedarvale
128613	KS	Cedarvale North
128644	KS	Cedarvale South
128675	KS	Cedarvale West
128737	TX	Cedro Hill
128768	TX	Cedro Hill West
128788	TX	Cee Vee
128799	TX	Celanese
128830	TX	Celanese South
128861	TX	Celeste-Fay
128892	KS	Celia
128892	TX	Celia
128895	IN	Celina
128895	OH	Celina
128895	TN	Celina
128923	WY	Cellars Ranch
128954	TX	Celotex
128985	OK	Cement
128985	TX	Cement
129016	OK	Cement East
129047	OK	Cement Middle
129078	OK	Cement North
129109	OK	Cement SE
129140	OK	Cement West
129171	NM	Cemetary
129186	NM	Cemetary North
129202	CO	Centennial
129202	KS	Centennial
129202	ND	Centennial
129202	TX	Centennial
129202	WY	Centennial
129233	KS	Centennial North
129264	AR	Center
129264	KS	Center
129264	KY	Center
129264	OK	Center
129264	TX	Center
129295	KS	Center Hill
129326	OK	Center NE
129357	KS	Center NW
129357	OK	Center NW
129388	MS	Center Point
129419	MS	Center Ridge South
129450	OK	Center South
129481	WV	Center Star
129512	OH	Center Village East
129543	KS	Center West
129543	OK	Center West
129543	TX	Center West
129574	OK	Centerpoint
129574	WV	Centerpoint
129605	OK	Centerpoint NE
129636	OK	Centerpoint South
129667	OK	Centerpoint West
129698	KS	Centerview
129729	IL	Centerville
129729	IN	Centerville
129729	KS	Centerville
129729	OH	Centerville
129729	TX	Centerville
129760	IL	Centerville East
129760	TX	Centerville East
129791	IL	Centerville NE
129822	IL	Centerville North
129853	OK	Centrahoma
129884	OK	Centrahoma Middle
129893	OK	Centrahoma NE
129915	OK	Centrahoma NW
129946	OK	Centrahoma SE
129977	IL	Central City
129977	KY	Central City
130039	AR	Central School
130101	OK	Central School NW
130132	OK	Central School South
130163	OK	Central School West
130194	WV	Central Station
130225	IL	Centralia
130256	TX	Centralia Draw
130287	IL	Centralia East
130287	OK	Centralia East
130318	IL	Centralia West
130349	KS	Cephas
130380	KS	Cephas North
130411	NM	Cerca
130442	TX	Cerda
130464	NY	Ceres
130473	OK	Ceres SE
130504	OK	Ceres South
130535	OK	Ceres SW
130577	TX	Cerritos
130590	OK	Cestos
130597	OK	Cestos SE
130612	OK	Cestos South
130628	OK	Cestos SW
130799	NM	Cha Cha
130830	LA	Chacahoula
130847	LA	Chacahoula West
130861	NM	Chaco Canyon
130892	NM	Chaco Wash
130907	NM	Chacon
130923	KS	Chaffee
130923	NY	Chaffee
130954	CA	Chaffee Canyon
130985	KS	Chaffee South
131021	MT	Chain Lakes
131047	OH	Chalfants
131078	UT	Chalk Creek
131109	TX	Chalk Hill
131140	TX	Chalk Hill East
131171	TX	Chalk Hill NE
131202	TX	Chalk Hill North
131233	TX	Chalk South
131255	TX	Chalkey Creek
131264	LA	Chalkley
131295	LA	Chalkley North
131326	LA	Chalkley NW
131341	LA	Chalkley South
131357	LA	Chalkley West
131388	TX	Chalmers
131440	AR	Chalybeat Springs
131450	TX	Chamberlain
131481	KS	Chambers
131481	KY	Chambers
131481	NE	Chambers
131481	NM	Chambers
131481	PA	Chambers
131481	TX	Chambers
131512	KS	Chambers NE
131543	TX	Chambers Ranch
131558	OH	Chambersburg
131574	LA	Chamblee
131605	TX	Chambliss
131636	AR	Champagnolle
131667	AR	Champagnolle Landing
131698	OH	Champion
131698	TX	Champion
131703	TX	Champion Lake
131751	TX	Chapman-Cherryhomes
131760	TX	Champmon
131791	TX	Champmon North
131822	WY	Chan
131853	WY	Chan NE
131884	WY	Chan SE
131915	CO	Chance
131915	KS	Chance
131915	TX	Chance
131946	KS	Chance East
131977	KS	Chance North
132008	KS	Chance NW
132008	KY	Chance NW
132039	TX	Chancellor
132101	IN	Chandler
132101	KS	Chandler
132101	NE	Chandler
132101	OK	Chandler
132101	TX	Chandler
132132	OK	Chandler East
132146	OK	Chandler NE
132163	OK	Chandler North
132194	OK	Chandler NW
132225	OK	Chandler South
132256	TX	Chandler SW
132287	KS	Chandler West
132287	OK	Chandler West
132297	KY	Chandlers Chapel
132318	KS	Chaney
132318	NE	Chaney
132318	OK	Chaney
132318	TX	Chaney
132349	OK	Chaney Dell East
132380	OK	Chaney Dell SE
132411	OK	Chaney Dell South
132442	OK	Chaney Dell West
132457	TN	Chaney Gap
132473	LA	Chaney Lakes
132504	OK	Chaney North
132566	OK	Chaney South
132597	OH	Chaneyville
132610	CO	Channel
132628	TX	Channel Four
132659	TX	Channelview North
132690	CO	Channing
132690	TX	Channing
132721	KS	Chanute
132721	TN	Chanute
132752	TX	Chapa
132756	TX	Chapa East
132783	TX	Chaparosa
132814	CO	Chaparral
132814	MS	Chaparral
132814	TX	Chaparral
132845	WV	Chapel-German (Engle)
132876	KY	Chapel Hill
132876	TX	Chapel Hill
132907	TX	Chapel Hill East
132938	TX	Chapel Hill South
132969	TX	Chapel Hill West
133000	KY	Chapel Springs
133031	UT	Chapita Wells
133062	IL	Chapman
133062	KS	Chapman
133062	KY	Chapman
133062	TX	Chapman
133093	TX	Chapman-Abbott
133094	TX	Chapman Deep
133124	TX	Chapman-McFarlin
133155	TX	Chapman Ranch
133186	TX	Chapman Ranch East
133217	TX	Chapman Ranch South
133248	TX	Chapman Ranch West
133279	TX	Chapman South
133310	WV	Chapmanville
133341	TX	Chapparosa
133372	CO	Chappel
133403	TX	Charamousca
133434	TX	Charamousca East
133465	TX	Charamousca North
133496	TX	Charamousca South
133527	TX	Charamousca West
133558	TX	Charco
133589	TX	Charco North
133620	TX	Charco Redondo
133651	TX	Charco Redondo East
133682	TX	Charco SE
133686	TX	Charco South
133713	MS	Chare Station
133744	LA	Charenton
133775	AR	Charivari Creek
133806	TX	Charles
133868	TX	Charles Muil
133899	OK	Charles Page
133930	AR	Charleston
133930	KS	Charleston

Field Code	State	Field Name
133930	KY	Charleston
134023	TX	Charleswinn
134054	TX	Charlie Brown
134059	MT	Charlie Creek
134063	TX	Charlie Daubert
134065	TX	Charlie Daubert North
134072	TX	Charlie Daubert South
134085	TX	Charlieben
134098	TX	Charline
134100	KS	Charlies Teapot Dome
134116	NY	Charlotte
134116	TX	Charlotte
134147	TX	Charlotte East
134178	TX	Charlotte North
134199	TX	Charlotte South
134209	TX	Charlotte SW
134240	TX	Charlotte West
134271	ND	Charlson
134292	PA	Chartiers
134302	TX	Chas N Jones
134333	TX	Chasco
134364	KS	Chase
134364	MI	Chase
134395	KS	Chase-Silica
134426	TX	Chastain
134457	LA	Chataignier
134473	MS	Chatawa
134488	TX	Chatfield
134519	LA	Chatham
134519	OH	Chatham
134519	TX	Chatham
134550	OH	Chatham North
134581	LA	Chatman Bayou
134612	AL	Chatom
134643	TX	Chatterton
134674	KS	Chautauqua
134705	LA	Chauvin
134736	LA	Chauvin South
134767	NM	Chaveroo
134798	NM	Chaveroo NE
134800	NM	Chaveroo North
134803	NM	Chaveroo South
134805	NM	Chaves Gas Area SE
134807	KS	Chavez
134813	NM	Chavez Gas Area
134829	TX	Chayo
134860	TX	Cheaney
134891	TX	Cheapside
134922	TX	Cheapside NW
134953	TX	Cheatham
134984	OK	Checotah
135015	OK	Checotah District NW
135020	OK	Checotah East
135077	OK	Checotah SE
135108	OK	Cheek
135108	TX	Cheek
135139	TX	Cheek North
135201	LA	Chegby
135232	MT	Chelsea
135232	OK	Chelsea
135263	LA	Chemard Lake
135294	TX	Chemcel
135325	TX	Chemcel South
135356	TX	Chenango
135387	TX	Chenango East
135418	TX	Chenango West
135449	KS	Cheney
135460	CA	Cheney Ranch
135470	TX	Cheneyboro
135480	LA	Cheneyville
135511	LA	Cheniere
135542	LA	Cheniere Brake
135573	LA	Cheniere Creek
135604	LA	Cheniere Perdue
135635	LA	Cheniere Perdue East
135666	LA	Cheniere Perdue West
135697	TX	Chenot
135701	TX	Chenot East
135728	TX	Cherdon
135759	TX	Cherokee
135759	UT	Cherokee
135790	WY	Cherokee Creek
135852	OK	Cherokee NE
135883	WY	Cherokee Ridge
135909	OK	Cherokee South
135914	OK	Cherokee SW
135945	TX	Cherokee Trace
135976	OK	Cherokee West
136007	OK	Cherokita Trend
136038	KS	Cherry
136069	WY	Cherry Anticline
136071	KS	Cherry Creek
136071	ND	Cherry Creek
136076	KS	Cherry Creek East
136100	MI	Cherry Grove
136100	PA	Cherry Grove
136162	KY	Cherry Hill
136162	PA	Cherry Hill
136193	KY	Cherry Hill East
136209	OH	Cherry Valley
136209	PA	Cherry Valley
136224	TX	Cherryhomes
136255	TX	Cherrykirk
136266	MT	Cherrypath
136278	PA	Cherrytree
136286	KS	Cherryvale
136286	OK	Cherryvale
136317	OK	Cherryvale East
136348	MI	Cheshire
136379	TX	Chesley
136410	KS	Chesney
136441	CO	Chess
136441	TX	Chess
136472	LA	Chester
136472	MI	Chester
136472	NE	Chester
136472	TX	Chester
136472	WV	Chester
136503	OK	Chester North
136565	WV	Chester-Pughtown
136751	OK	Chester West
136782	MI	Chesterfield
136813	OH	Chesterhill
136844	IL	Chesterville
136844	TX	Chesterville
136875	IL	Chesterville East
136906	OH	Chesterville NE
136937	OH	Chesterville North
136937	TX	Chesterville North
136968	OH	Chesterville South
136999	OH	Chesterville West
137030	KS	Chetopa
137061	KS	Chetopa Townsite
137092	CA	Cheviot Hills
137123	TX	Chevron
137146	OK	Cheyarha SW
137154	KS	Cheyenne
137154	OK	Cheyenne
137154	TX	Cheyenne
137154	WY	Cheyenne
137160	NE	Cheyenne Canyon
137185	KS	Cheyenne East
137185	OK	Cheyenne East
137216	OK	Cheyenne NW
137223	OK	Cheyenne SW
137247	WY	Cheyenne River
137278	OK	Cheyenne Valley
137309	OK	Cheyenne Valley East
137340	OK	Cheyenne Valley NE
137371	OK	Cheyenne Valley North
137402	OK	Cheyenne Valley SE
137433	OK	Cheyenne Valley South
137464	OK	Cheyenne Valley West
137495	KS	Cheyenne View
137526	KS	Cheyenne View East
137557	KS	Cheyenne View North
137588	KS	Cheyenne View SE
137650	CO	Cheyenne Wells
137681	KS	Cheyenne West
137681	OK	Cheyenne West
137712	OK	Cheyhara SW
137725	KS	Chicago
137743	KS	Chicaskia
137774	TX	Chick-Inn
137805	TX	Chick-Inn North
137836	TX	Chick-Inn SE
137867	CA	Chickahominy
137898	PA	Chickaraa
137929	LA	Chickasaw Creek
137960	OK	Chickasha
138015	OK	Chickasha North
138022	OK	Chickasha NW
138084	AR	Chicken Creek
138084	WY	Chicken Creek
138115	OK	Chicken Farm
138146	TX	Chicklynn
138177	CA	Chico
138177	TX	Chico
138208	TX	Chico East
138239	CA	Chico-Martinez
138270	TX	Chico West
138301	TX	Chicolete Creek
138332	TX	Chicolete Creek East
138363	TX	Chicolete Creek West
138394	TX	Chicon Lake
138425	TX	Chicon Lake South
138433	PA	Chicora
138445	CO	Chieftain
138456	TX	Chigger
138487	OK	Chigley West
138518	TX	Chihuahua
138549	KS	Chik
138611	OK	Childers Lake District
138642	TX	Childress
138673	TX	Childress East
138704	KS	Childs
138735	CO	Chileno
138766	OK	Chiles Dome
138797	OK	Chiles Dome SW
138810	OK	Chickasha NE
138828	OK	Chiles Ranch
138859	TX	Chillicothe
138890	TX	Chillicothe East
138921	TX	Chillicothe North
138952	TX	Chillicothe South
138964	KS	Chilly Knob
138983	OK	Chilocco
139014	OK	Chilocco East
139045	OK	Chilocco SE
139076	TX	Chiltipin
139107	TX	Chiltipin North
139138	TX	Chiltipin West
139169	TX	Chilton
139231	TX	Chimney Bayou
139262	ND	Chimney Butte
139262	WY	Chimney Butte
139293	CO	Chimney Canyon
139324	OK	Chimney Mountain
139355	NE	Chimney Rock
139355	NM	Chimney Rock
139355	WY	Chimney Rock
139417	LA	China
139417	TX	China
139448	MI	China Belle
139479	MI	China East
139510	TX	China Grove
139603	MI	China South
139603	TX	China South
139634	LA	China SW
139634	TX	China SW
139665	KS	Chindberg
139696	UT	Chinle Wash
139727	CA	Chino-Soquel
139758	CO	Chinook
139760	MT	Chinook East
139764	TX	Chinquapin
139769	MT	Chip Creek
139773	CO	Chipeta
139784	NY	Chipmunk
139789	OH	Chippewa
139831	TX	Chips Folly
139836	TX	Chireno
139841	TX	Chirp
139851	TX	Chisholm
139882	TX	Chisholm Trail
139913	OK	Chism
139913	TX	Chism
139944	AR	Chismville
139975	OK	Chisney South
140006	TX	Chispita
140037	TX	Chispita South
140068	NM	Chisum
140068	TX	Chisum
140099	NM	Chisum East
140130	TX	Chitsey
140161	TX	Chittim
140192	KS	Chitwood
140192	OK	Chitwood
140223	KS	Chitwood NE
140254	OK	Chitwood NW
140285	KS	Chitwood South
140285	OK	Chitwood South
140316	OK	Chitwood SW
140347	OK	Chitwood West
140370	CO	Chivington
140370	WY	Chivington
140393	LA	Chloe
140409	TX	Choate
140440	TX	Choate North
140471	TX	Choate SE
140502	OK	Choate Prairie
140533	TX	Chocolate Bayou
140564	TX	Chocolate Bayou North
140595	TX	Chocolate Bayou SE
140626	TX	Chocolate Bayou South
140688	MS	Choctaw
140688	OK	Choctaw
140713	OK	Choctaw NE
140719	OK	Choctaw North
140750	AL	Choctaw Ridge
140781	AL	Choctaw Ridge North
140812	LA	Choctaw School
140843	OK	Choctaw South
140874	TX	Chokas
140905	UT	Chokecherry Canyon
140936	ND	Chola
140967	OK	Choska
140975	OK	Choska NW
140998	LA	Choudrant
141029	LA	Choupique
141060	LA	Choupique North
141091	CA	Chowchilla
141122	NM	Choza Mesa
141153	TX	Chriesman
141184	KS	Chrif
141215	KS	Chris
141215	TX	Chris
141246	KS	Chrisler
141277	KS	Chrisler East
141308	KS	Chrisler South
141339	IN	Chrisney North
141370	IN	Chrisney South
141401	KS	Christabelle
141432	TX	Christensen
141463	TX	Christi
141466	TX	Christi-Anna
141494	TX	Christian
141525	KS	Christians
141556	TX	Christie
141587	TX	Christie-Stewart
141618	KS	Christina
141618	TX	Christina
141649	TX	Christine
141659	TX	Christine SE
141680	AR	Christmas
141680	MS	Christmas
141680	TX	Christmas
141711	TX	Christmas Creek
141742	TX	Christmas Day
141750	TX	Christmas Deep
141761	TX	Christmas South
141773	IL	Christopher
141773	TX	Christopher
141804	IL	Christopher South
141835	TX	Christoval
141866	TX	Christoval NE
141897	TX	Christoval North
141928	TX	Christoval South
141959	TX	Christoval SW
141990	KS	Christy
141990	TX	Christy
142021	CO	Chromo
142072	TX	Chubb
142083	CO	Chuckwagon
142114	NE	Chug
142120	WY	Chugsprings
142145	TX	Chula
142164	AL	Chunchula
142176	TX	Chunn
142207	TX	Chunn North
142238	TX	Chupick
142269	KS	Church
142269	ND	Church
142269	TX	Church
142300	WY	Church Buttes
142331	TX	Church-Fields
142362	MS	Church Hill
142362	TX	Church Hill
142393	MS	Church Hill North
142424	TX	Church Peak
142455	LA	Church Point
142463	PA	Church Run
142486	KS	Churchill
142486	TX	Churchill
142517	KS	Churchill NE
142548	KS	Churchview
142579	NY	Churchville
142579	WV	Churchville
142600	CA	Cienaga Canyon
142610	CO	Cimarron
142610	TX	Cimarron
142641	KS	Cimarron Bend
142672	KS	Cimarron Valley
142703	KS	Cimarron Valley SW
142734	CO	Cinch
142765	TX	Cinco De Mayo
142777	CO	Cinder Buttes
142785	NM	Cindy
142785	TX	Cindy
142796	TX	Cindy Kay
142827	NM	Cinta Roja
142858	TX	Circle 2
142889	TX	Circle -A-
142900	TX	Circle -A- North
142920	TX	Circle Bar
142926	TX	Circle Bar East
142951	TX	Circle Bar South
142966	TX	Circle Dot
142982	WY	Circle Ridge
143013	KY	Cisco
143013	TX	Cisco
143044	UT	Cisco Dome
143075	UT	Cisco Dome South
143106	TX	Cisco NE
143137	TX	Cisco North
143168	TX	Cisco NW
143199	TX	Cisco SE
143230	TX	Cisco South
143261	UT	Cisco Springs
143292	TX	Cisco SW
143323	UT	Cisco Townsite
143342	UT	Cisco Wash
143354	TX	Cisco West
143385	IL	Cisne
143416	IL	Cisne North
143447	TX	Cissy
143470	MS	Cistercian
143478	TX	Cistern
143509	TX	Cistern North
143540	TX	Citation
143571	OK	Citra
143602	OK	Citra NE
143633	AL	Citronelle
143648	AL	Citronelle NW
143664	TX	Citrus
143695	TX	Citrus Grove
143725	TX	Citrus City
143757	TX	City Of Alvin
143819	OK	Civit
143835	OK	Civit East
143850	OK	Civit NE
143858	OK	Civit North
143869	OK	Civit NW
143881	OK	Civit SE
143912	OK	Civit South
143944	OK	Civit SW
143974	OK	Civit West
144005	NE	Cizek
144176	WY	Clabaugh
144207	TX	Clabberhill
144238	TX	Clack
144269	KS	Claflin
144300	KS	Claflin NE
144331	KS	Claflin NW
144346	OK	Claggett
144362	TX	Claire
144393	TX	Clairemont
144424	TX	Clairemont East
144455	TX	Clairemont North
144486	TX	Clairemont South
144517	TX	Clairemont West
144541	LA	Clam Bay
144548	TX	Clam Lake
144579	TX	Clanahan
144641	KS	Clara
144641	NE	Clara
144641	TX	Clara
144672	TX	Clara Couch
144703	TX	Clara Driscoll
144725	TX	Clara Driscoll NW
144734	TX	Clara Driscoll SE
144765	TX	Clara Driscoll South
144796	TX	Clara Driscoll West
144827	TX	Clara Good
144839	PA	Clara Hill
144852	KS	Clara NW
144858	MS	Clara West
144874	TX	Claralma

Field Code	State	Field Name
144889	MI	Clare City
144920	IL	Claremont
144951	OK	Claremore
144982	OK	Claremore East
145013	KS	Clarence
145013	NY	Clarence
145013	TX	Clarence
145044	KS	Clarence NW
145075	TX	Clarence Scharbauer
145106	KS	Clarence SE
145137	KS	Clarence South
145145	PA	Clarendon
145168	WY	Clareton
145194	WY	Clareton SW
145199	WY	Clareton South
145230	TX	Clareville
145261	TX	Clarice
145292	PA	Clarion
145292	TX	Clarion
145300	PA	Clarion-Miola
145323	OK	Clarita
145354	OK	Clarita District
145385	IL	Clark
145385	KS	Clark
145385	KY	Clark
145385	NY	Clark
145385	OH	Clark
145385	PA	Clark
145385	TX	Clark
145416	IL	Clark County Division
145447	KS	Clark Creek
145447	MS	Clark Creek
145447	OK	Clark Creek
145478	OK	Clark Creek East
145509	WV	Clark Gap
145540	CO	Clark Lake
145571	TX	Clark Muil
145602	TX	Clark Ranch
145602	WY	Clark Ranch
145610	TX	Clarke
145619	MO	Clark-Miller
145633	TX	Clarkirk
145664	LA	Clarks
145695	MT	Clarks Fork
145726	MT	Clarks Fork North
145757	MT	Clarks Fork South
145788	LA	Clarks North
145819	LA	Clarks South
145835	LA	Clarks West
145850	CA	Clarksburg
145850	IL	Clarksburg
145850	KS	Clarksburg
145881	OH	Clarkson
145881	TX	Clarkson
145912	AR	Clarksville
145912	NY	Clarksville
145912	TX	Clarksville
145922	AR	Clarksville (New)
145943	OK	Clarksville SW
145974	TX	Clarkwood South
146005	OK	Claud
146036	TX	Clauene
146067	TX	Clauene North
146098	TX	Claunch
146129	TX	Clausell
146160	KS	Claussen
146191	KS	Claussen North
146222	KS	Claussen West
146235	KS	Clawson
146235	TX	Clawson
146253	KS	Clay
146253	KY	Clay
146253	LA	Clay
146253	ND	Clay
146253	OH	Clay
146284	IN	Claybank
146315	UT	Clay Basin
146346	IL	Clay City Consol
146439	IL	Clay City North
146439	IN	Clay City North
146470	OK	Clay City SE
146501	TX	Clay County
146532	TX	Clay County Regular
146563	CO	Clay Creek
146563	TX	Clay Creek
146625	KY	Clay East
146638	TX	Clay NE
146656	TX	Clay Point
146672	TX	Clay-Ray
146687	TX	Clay West
146693	TX	Clay West North
146711	UT	Claybank Springs
146718	IN	Claypole Hills
146749	IN	Claypole Hills Consol
146780	KS	Clayton
146780	LA	Clayton
146780	MI	Clayton
146780	ND	Clayton
146780	OH	Clayton
146780	TX	Clayton
146811	TX	Clayton NE
146842	OK	Clayton NW
146873	TX	Clayton Ranch
146878	TX	Clayton South
146904	TX	Claytonville
146909	TX	Claytonville East
146925	TX	Claytonville North
146935	TX	Claytonville NW
146966	TX	Claytonville SE
146987	TX	Clayton SE
146997	TX	Claytonville South
146999	TX	Clear
147011	LA	Clear Branch
147028	OK	Clear Brook
147059	OK	Clear Brook SW
147090	OK	Clear Brook West
147121	AR	Clear Creek
147121	KS	Clear Creek
147121	LA	Clear Creek
147121	MS	Clear Creek
147121	ND	Clear Creek
147121	TX	Clear Creek
147121	UT	Clear Creek
147121	WY	Clear Creek
147183	TX	Clear Fork West
147214	KS	Clear Lake
147214	LA	Clear Lake
147214	MI	Clear Lake
147214	MT	Clear Lake
147214	OK	Clear Lake
147214	TX	Clear Lake
147245	OK	Clear Lake District
147276	IL	Clear Lake East
147307	OK	Clear Lake West
147307	TX	Clear Lake West
147338	KY	Clear Run
147338	MS	Clear Run
147369	MS	Clear Springs
147400	MS	Clear Springs North
147493	OK	Clearview
147524	OK	Clearview District
147555	OK	Clearview District NW
147586	OK	Clearview East
147617	OK	Clearview North
147648	OK	Clearview NW
147679	OK	Clearview SE
147710	OK	Clearview South
147741	OK	Clearview SW
147772	OK	Clearview West
147834	KS	Clearwater
147834	WY	Clearwater
147865	UT	Cleft
147873	TX	Clegg
147878	NE	Clem
147878	TX	Clem
147888	TX	Clem-Bau
147890	TX	Clemens
147891	TX	Clemens NE
147896	TX	Clemens North
147927	TX	Clemens SW
147958	TX	Clementine
147989	TX	Clemmer
148020	WV	Clendenin
148051	OK	Cleo
148082	OK	Cleo East
148113	OK	Cleo NE
148144	OK	Cleo South
148175	OK	Cleo West
148185	MI	Cleon
148206	KY	Cleopatra Consol
148219	MS	Clermont
148237	KS	Cleveland
148237	OH	Cleveland
148237	OK	Cleveland
148237	TX	Cleveland
148262	AL	Cleveland Creek
148262	KS	Cleveland Creek
148268	OK	Cleveland East
148299	TX	Cleveland North
148330	KS	Cleveland South
148330	OK	Cleveland South
148330	TX	Cleveland South
148346	TX	Conser-Murphy
148361	TX	Cleveland Townsite
148392	TX	Cleveland Townsite NW
148423	KS	Click
148454	KS	Click SE
148485	CO	Cliff
148485	KS	Cliff
148485	NE	Cliff
148485	TX	Cliff
148516	CO	Clifford
148516	IL	Clifford
148516	KS	Clifford
148516	KY	Clifford
148516	MS	Clifford
148520	OK	Clifford North
148547	TX	Cliffside
148578	KS	Climax
148578	ND	Climax
148578	PA	Climax
148609	KS	Cline
148609	NM	Cline
148609	OH	Cline
148640	KS	Cline South
148671	TX	Clingingsmith
148702	TX	Clingingsmith East
148733	MI	Clinton
148733	ND	Clinton
148733	OK	Clinton
148733	PA	Clinton
148733	TX	Clinton
148745	OK	Clinton East
148764	TX	Clinton Lake
148795	OK	Clinton North
148795	TX	Clinton North
148826	OK	Clinton South
148826	TX	Clinton South
148857	TX	Clinton West
148888	TX	Clip
148919	TX	Clip West
148950	TX	Clodine
148981	TX	Clodine NE
149012	TX	Clodine North
149043	TX	Clodine SW
149053	TX	Clodine West
149074	TX	Clopton
149105	OK	Clothier SW
149136	TX	Cloud
149167	LA	Clovelly
149198	KS	Clover
149229	WV	Clover-Rush Run (Fisher)
149260	KS	Cloverdale
149260	MS	Cloverdale
149291	CO	Cloverleaf
149305	KY	Cloyds Landing
149322	KS	Clubine
149353	TX	Clunder
149360	KS	CLW East
149364	KS	CLW-Mississippi
149374	CO	Clyde
149374	NY	Clyde
149384	OK	Clyde East
149415	OK	Clyde NE
149446	CO	Clyde North
149446	OK	Clyde North
149477	TX	Clyde Reynolds
149539	OK	Clyde SW
149570	OK	Clyde West
149741	KS	Coach Lines
149772	TX	Coahoma
149803	TX	Coahoma North
149834	KY	Coakley
149865	OK	Coal
149896	KY	Coal Chapel
149912	MT	Coal Coulee
149927	CO	Coal Creek
149927	IN	Coal Creek
149927	KS	Coal Creek
149927	MT	Coal Creek
149958	KS	Coal Creek NE
149989	CO	Coal Gulch
149989	WY	Coal Gulch
150020	AR	Coal Hill
150020	TN	Coal Hill
150051	TX	Coal Mine
150082	CA	Coal Oil Point Offshore
150087	MT	Coal Ridge
150087	OH	Coal Ridge
150113	OK	Coalgate
150121	OK	Coalgate NE
150144	CA	Coalinga
150175	CA	Coalinga East Extension
150189	CO	Coalmont
150189	IN	Coalmont
150189	TN	Coalmont
150201	TX	Coalson
150206	OK	Coalton
150237	OK	Coalton North
150268	TX	Coalville
150268	UT	Coalville
150299	TX	Coastal
150330	TX	Coastal East
150361	TX	Coates
150392	KS	Coats
150392	TX	Coats
150413	KS	Coats NE
150423	KS	Coats North
150454	KS	Coats West
150485	TX	Cob-Ruwe
150516	MT	Cobb
150516	TX	Cobb
150528	MS	Cobb Branch
150609	TX	Cobblestone
150640	KS	Coberly
150648	KS	Coberly West
150671	TX	Coble
150702	TX	Coburn
150733	WV	Coburn-Earnshaw
150764	TX	Coburn North
150786	TX	Coburn South
150795	TX	Coburn SW
150826	KS	Cochlin
150857	KS	Cochran
150857	TX	Cochran
150888	TX	Cockerham
150919	WV	Coco
150950	LA	Cocodrie Lake
150981	CO	Cody
150981	OK	Cody
150981	TX	Cody
150981	WY	Cody
151012	TX	Cody Bell
151043	TX	Cody Bell East
151055	TX	Cody Bell SW
151074	OK	Cody SW
151105	IN	Coe
151136	IN	Coe South
151167	LA	Coffee Bay
151198	AL	Coffee Creek
151198	OK	Coffee Creek
151229	OK	Coffee Creek District
151260	OK	Coffee Creek Dstrict South
151291	OK	Coffee Creek NE
151322	MI	Coffee Lake
151338	PA	Coffey Run
151353	KS	Coffeyville-Cherryvale
151415	OK	Coffeyville South
151446	TX	Coffin
151477	KY	Coffman
151477	TX	Coffman
151508	OK	Cogar
151529	OK	Cogar SE
151534	OK	Cogar South
151539	OK	Cogar West
151570	TX	Cogdell
151601	TX	Cogdell East
151632	TX	Cogdell SE
151663	TX	Cogdell West
151673	PA	Cogley
151725	IL	Coil
151756	IL	Coil North
151787	IL	Coil West
151797	KY	Coiltown West
151818	TX	Coit
151849	KY	Coke
151849	TX	Coke
151880	TX	Coker
151911	TX	Coker North
151942	TX	Coker South
151973	KS	Colby
151973	TX	Colby
151988	AL	Cold Creek
152004	TX	Cold Duck
152035	MI	Cold Springs
152035	TX	Cold Springs
152066	TX	Cold Springs East
152190	TX	Cold Springs West
152205	ND	Cold Turkey Creek
152221	NY	Colden
152252	KS	Coldwater
152252	MI	Coldwater
152252	TX	Coldwater
152252	WV	Coldwater
152257	FL	Coldwater Creek
152257	TX	Coldwater Creek
152283	MI	Coldwater South
152314	CO	Cole
152314	KS	Cole
152314	OK	Cole
152314	TX	Cole
152345	TX	Cole-Bruni
152376	WY	Cole Creek
152407	WY	Cole Creek NE
152438	WY	Cole Creek South
152469	OK	Cole District
152500	TX	Cole East
152531	MI	Cole Lake
152562	TX	Cole South
152593	WY	Cole Springs Draw
152624	TX	Cole West
152631	TX	Coleen
152643	PA	Colegrove
152655	KS	Coleman
152655	OH	Coleman
152655	TX	Coleman
152686	TX	Coleman-Brown
152717	TX	Coleman County Regular
152748	TX	Coleman Junction
152779	TX	Coleman Junction North
152810	TX	Coleman Ranch
152841	TX	Coleman Ranch North
152872	TX	Coleman West
152903	LA	Coles Creek
152903	MS	Coles Creek
152965	CA	Coles Levee North
153027	CA	Coles Levee South
153058	TX	Coletto Creek
153089	TX	Coletto Creek South
153120	TX	Colettoville East
153151	MS	Coleville
153182	LA	Colfax
153182	MI	Colfax
153213	LA	Colgrade
153244	TX	Colinda
153275	TX	Coline
153306	TX	Coline West
153337	TX	Collard
153368	IN	College
153399	CA	College City
153430	IN	College Consol
153461	OK	College Corner
153492	OK	College Corner East
153523	OK	College Corner NE
153554	OK	College Corner SE
153585	AR	College Hill
153601	PA	College Hill-Beaver Falls
153616	IN	College North
153645	LA	College Point
153647	LA	College Point-St James
153678	TX	Collegeport
153709	TX	Collegeport East
153740	TX	Collegeport North
153762	TX	Collegeport SW
153771	TX	Collegeport West
153802	TX	Collett
153816	TX	Coletto Creek SW
153833	TX	Collier
153864	TX	Collier East
153895	TX	Collier North
153926	WV	Colliers
153957	KS	Collier Flats
153988	MI	Collin
154050	KS	Collins
154050	MS	Collins
154050	NY	Collins
154050	OH	Collins
154050	TX	Collins
154050	WY	Collins
154066	TX	Collins Creek
154070	TX	Collins Creek East
154081	OH	Collins East
154112	TX	Collins Lake
154125	TX	Collins Lake South
154132	NY	Collins North
154158	LA	Collinsburg
154174	KS	Collinson
154205	IL	Collinsville

Field Code	State	Field Name
154205	OK	Collinsville
154205	TX	Collinsville
154236	TX	Collinsville East
154267	TX	Collinsville SE
154298	TX	Collinsville South
154312	TX	Collom
154329	WY	Collums
154360	KS	Collyer
154391	IL	Colmar-Plymouth
154418	TX	Colovaca West
154422	TX	Colmena
154484	TX	Cologne
154515	TX	Cologne West
154546	TX	Coloma Creek
154577	TX	Coloma Creek North
154608	TX	Colonel
154639	KS	Colony
154639	TX	Colony
154659	OK	Colony NW
154670	KS	Colony-Welda
154701	KS	Colony West
154701	OK	Colony West
154732	PA	Colorado
154732	TX	Colorado
154756	TX	Colorado Delta
154763	TX	Colorado East
154794	PA	Colorado-Goodwill
154798	MT	Colored Canyon
154801	CO	Colorow Gulch
154808	TX	Colovaca
154825	ND	Colquhoun
154856	LA	Colquitt
154887	LA	Colquitt NW
154918	CO	Colt
154949	TX	Coltin
154980	AR	Columbia
154980	IN	Columbia
154980	KS	Columbia
154980	LA	Columbia
154980	MS	Columbia
154980	OH	Columbia
154980	OK	Columbia
155011	LA	Columbia East
155011	OK	Columbia East
155042	OK	Columbia North
155073	OK	Columbia NW
155104	OK	Columbia SE
155135	LA	Columbia South
155135	OK	Columbia South
155166	OK	Columbia SW
155197	LA	Columbia West
155228	OH	Columbiana
155259	CO	Columbine
155290	KS	Columbus
155290	LA	Columbus
155290	MI	Columbus
155290	ND	Columbus
155290	PA	Columbus
155290	TX	Columbus
155321	IA	Columbus City
155352	MI	Columbus North
155352	TX	Columbus North
155507	TX	Columbus South
155538	MI	Columbus West
155538	TX	Columbus West
155600	PA	Colvin
155600	TX	Colvin
155631	CO	Comanche
155631	NM	Comanche
155631	OK	Comanche
155631	TX	Comanche
155662	TX	Comanche County Regular
155693	CO	Comanche Creek
155693	TX	Comanche Creek
155717	TX	Comanche-Hites
155724	OK	Comanche Lake
155755	OK	Comanche Lake Dist South
155786	OK	Comanche Lake South
155817	CA	Comanche Point
155832	NM	Comanche Stateline
155848	KS	Combs
155848	NM	Combs
155848	TX	Combs
155879	KS	Combs NE
155900	KS	Comeau
155910	IL	Comer
155910	KY	Comer
155941	TX	Comet
155941	WV	Comet
155972	KS	Comiskey
156003	KS	Comiskey NE
156034	TX	Comitas
156057	TX	Comitas SW
156065	MS	Commencement
156096	MS	Commencement East
156127	TX	Commonwealth
156158	TX	Commonwealth North
156189	TX	Commonwealth South
156220	OK	Como
156220	TX	Como
156251	OK	Como East
156282	OK	Como NE
156282	TX	Como NE
156313	OK	Como NW
156344	OK	Como SE
156344	TX	Como SE
156375	OK	Como South
156406	OK	Como SW
156437	NM	Companero
156468	NM	Companero East
156486	TX	Compton
156499	CA	Compton Landing
156506	CA	Compton Landing South
156530	MI	Comstock Sec 5
156561	TX	Con-Rich
156592	WV	Conaway
156623	TX	Conception
156654	CA	Conception Offshore
156685	OK	Concharty Hills
156716	CO	Concho
156716	OK	Concho
156716	TX	Concho
156747	TX	Concho Bluff
156778	TX	Concho Bluff North
156809	TX	Concho Bluff West
156840	OK	Concho NE
156845	OK	Concho North
156853	OK	Concho SW
156871	TX	Conchudo
156902	CA	Concord
156902	KY	Concord
156902	MI	Concord
156902	NY	Concord
156902	OH	Concord
156902	PA	Concord
156902	TX	Concord
156902	WV	Concord
156933	IL	Concord Central
156964	KY	Concord Church
156995	KY	Concord Church South
157026	IL	Concord Consol
157026	KY	Concord Consol
157057	TX	Concord Dome
157088	IL	Concord East
157119	IL	Concord East Consol
157150	IL	Concord North
157181	IL	Concord South
157212	IL	Concord South Consol
157243	TX	Concordia
157274	TX	Concordia NW
157305	TX	Concordia West
157336	KS	Condit
157336	OH	Condit
157367	WV	Condit-Ragtown
157398	TX	Condron
157414	TX	Condron North
157429	CO	Cone
157429	NM	Cone
157429	TX	Cone
157491	UT	Cone Rock
157522	CA	Conejo
157553	MS	Conerly
157558	NY	Conesus
157563	KS	Congdon
157574	KS	Conger
157574	TX	Conger
157580	TX	Conger SW
157584	WV	Congo
157615	WV	Conings
157646	TX	Conjax
157671	TX	Conklin
157677	KS	Conklin Estate
157683	KS	Conkling
157690	TX	Conkrite
157708	KY	Conley
157708	TX	Conley
157739	TX	Conley North
157770	TX	Conley South
157801	TX	Connally-Thornton
157832	OH	Conneaut
157832	PA	Conneaut
157863	TX	Connell
157894	NM	Conner
157894	TX	Conner
157925	TX	Conner East
157956	KS	Conness
157963	TX	Connie
157977	KS	Connie Sue
157982	KS	Connor
157982	NM	Connor
157982	TX	Connor
157987	TX	Conoco Driscoll
158018	TX	Conoco Driscoll North
158049	TX	Conoco Driscoll South
158080	KS	Conrad
158080	TX	Conrad
158090	MT	Conrad Butte
158142	MT	Conrad South
158173	KS	Conrardy
158204	TX	Conroe
158235	TX	Conroe North
158266	TX	Conroe South
158297	TX	Conroe Townsite
158328	TX	Conroe West
158359	OK	Conservation
158390	OK	Conservation East
158421	TX	Consolidated
158452	LA	Constance Bayou
158467	TX	Constitution
158483	OK	Continental
158514	WY	Continental Divide
158545	NM	Continental Gas
158576	KY	Contrary Creek
158607	LA	Convent
158638	KS	Converse
158638	LA	Converse
158669	KS	Conway
158669	TX	Conway
158700	KS	Conway North
158731	KS	Conway NW
158731	OK	Conway NW
158752	CA	Conway Ranch
158762	OK	Conway South
158793	KS	Conway Springs
158824	OK	Coody
158824	TX	Coody
158851	TX	Coody West
158855	OK	Coodys Bluff
158886	KS	Cook
158886	NE	Cook
158886	TX	Cook
158906	TX	Cook-Gem
158917	TX	Cook III
158979	AK	Cook Inlet North
159010	TX	Cook Ranch
159041	TX	Cook Ranch East
159072	KS	Cook South
159072	TX	Cook South
159076	KS	Cook SW
159076	TX	Cook SW
159079	NE	Cook West
159079	TX	Cook West
159103	TX	Cooke
159134	TX	Cooke County Regular
159146	TX	Cooke West
159165	OK	Cookietown East
159196	TX	Cooks Lake
159227	IL	Cooks Mills
159258	IL	Cooks Mills Consol
159289	IL	Cooks Mill East
159320	IL	Cooks Mill North
159351	TX	Cooksey
159382	TX	Cooksey Old
159390	PA	Cookson
159403	PA	Cool Spring
159413	KS	Cooley
159413	TX	Cooley
159444	TX	Coon
159475	CO	Coon Creek
159475	KS	Coon Creek
159475	MI	Coon Creek
159475	NE	Coon Creek
159475	OK	Coon Creek
159475	TX	Coon Creek
159475	WY	Coon Creek
159506	OK	Coon Creek NE
159537	KS	Coon Creek North
159537	OK	Coon Creek North
159568	OK	Coon Creek NW
159599	OK	Coon Creek West
159630	CO	Coon Hollow
159630	TN	Coon Hollow
159630	TX	Coon Hollow
159635	TN	Coon Hollow NE
159661	LA	Coon Point
159692	KS	Coons
159723	KS	Cooper
159723	KY	Cooper
159723	LA	Cooper
159723	MI	Cooper
159723	NM	Cooper
159723	OH	Cooper
159723	OK	Cooper
159723	PA	Cooper
159723	TX	Cooper
159754	WY	Cooper Cove
159785	AL	Cooper Creek
159785	MS	Cooper Creek
159785	TX	Cooper Creek
159785	WV	Cooper Creek
159816	OK	Cooper East
159847	MS	Cooper Hill
159878	NM	Cooper Jal
159909	OK	Cooper NE
159940	KS	Cooper North
159940	OK	Cooper North
159971	KS	Cooper North (New)
160002	TX	Cooper Ranch
160033	WY	Cooper Reservoir
160064	OK	Cooper SE
160095	OK	Cooper South
160105	OK	Cooper SW
160126	WV	Coopers Creek
160142	IL	Cooperstown
160142	PA	Cooperstown
160157	MI	Coopersville
160188	OK	Copan
160219	TX	Copano Bay
160250	TX	Copano Bay South
160281	TX	Copano Bay SW
160312	TX	Copaz
160343	CO	Cope
160343	TX	Cope
160374	KY	Cope Fork
160405	AL	Copeland
160405	KS	Copeland
160405	TX	Copeland
160436	TX	Copeland Creek
160442	TX	Copeland Creek East
160498	TX	Copita
160560	WV	Copley
160591	TX	Copper
160622	TX	Coquat
160653	LA	Coquille Bay
160715	OK	Cora
160746	CO	Coral
160746	TX	Coral
160777	MT	Coral Creek
160808	KY	Coral Hill North
160823	PA	Coraopolis-Moon
160839	KS	Corastone
160870	TX	Corazon
160901	TX	Corbett
160904	OK	Corbett NE
160907	OK	Corbett NW
160932	OK	Corbett SE
160963	OK	Corbett South
160963	TX	Corbett South
160994	OK	Corbett West
161025	KS	Corbin
161025	NM	Corbin
161040	MS	Corbin Branch
161048	MS	Corbin Branch North
161056	NM	Corbin East
161068	NY	Corbin Hill
161087	NM	Corbin South
161090	NM	Corbin West
161118	TX	Cordele
161149	TX	Cordele East
161180	TX	Cordele North
161211	TX	Cordele SE
161226	TX	Cordele South
161242	TX	Cordele West
161273	OK	Cordell West
161304	IL	Cordes
161335	TX	Cordona Lake
161366	TX	Cordona Lake North
161397	TX	Cordona Lake South
161428	TX	Cordona Lake SW
161459	TX	Cordona Lake West
161474	SD	Corey Butte
161490	OK	Corine
161521	OK	Corine District
161534	MS	Corinne
161534	TX	Corinne
161552	AL	Corinth
161552	IL	Corinth
161552	KY	Corinth
161552	ND	Corinth
161572	AR	Corinth Church
161583	IL	Corinth East
161614	IL	Corinth North
161645	IL	Corinth South
161676	KY	Cork North
161738	KS	Corke
161769	KS	Corke SE
161831	NM	Cormac
161862	OK	Corn
161862	TX	Corn
161867	OK	Corn District
161893	OK	Corn South
161924	OK	Corn SW
161955	OK	Corn West
161986	TX	Cornelia
161997	MS	Corner Lake SE
162017	TX	Cornersville
162048	TX	Cornett
162058	LA	Corney Bayou
162068	AR	Cornie Creek
162079	NE	Cornils
162141	CA	Corning
162141	KS	Corning
162141	MO	Corning
162141	NY	Corning
162141	OH	Corning
162155	NY	Corning North
162172	CA	Corning South
162172	KS	Corning South
162203	AR	Cornish Branch
162234	OK	Cornish SE
162244	OK	Cornish SW
162247	OK	Cornish West
162265	KS	Cornwell
162296	TX	Coroco
162327	TX	Coroco SE
162358	TX	Coronet
162389	TX	Corpus Channel
162420	TX	Corpus Channel NW
162451	TX	Corpus Channel West
162482	TX	Corpus Christi
162544	TX	Corpus Christi Bay West
162575	TX	Corpus Christi East
162606	TX	Corpus Christi Uptown
162637	TX	Corpus Christi West
162661	TX	Corral
162668	NM	Corral Canyon
162699	CO	Corral Creek
162699	KS	Corral Creek
162699	ND	Corral Creek
162699	WY	Corral Creek
162708	NM	Corral Draw
162730	TX	Corrigan
162761	TX	Corrigan East
162792	TX	Corrigan North
162823	PA	Corry
162823	TX	Corry
162854	PA	Corsica
162854	TX	Corsica
162885	TX	Corsica West
162916	TX	Corsicana
162947	TX	Corsicana Shallow
162978	TX	Cortez
163009	TX	Cortez North
163040	TX	Cortez South
163071	KY	Corums Landing
163092	KS	Corwin
163102	IN	Cory Consol
163133	IN	Cory South
163164	IN	Cory West
163195	IN	Corydon
163195	KY	Corydon
163195	PA	Corydon
163226	KY	Corydon East
163257	KY	Corydon North
163288	KY	Corydon South
163308	PA	Coryville
163319	TX	Corzine
163350	TX	Cosden

Field Code	State	Field Name
163381	TX	Cosden West
163412	TX	Cosefield South
163429	TX	Cosmopolitan
163443	LA	Cossinade
163458	TX	Cost
163463	TX	Cost West
163468	TX	Costa
163474	PA	Costello
163474	TX	Costello
163485	TX	Costello NW
163505	TX	Coston & Cline
163536	LA	Cote Blanche Bay East
163567	LA	Cote Blanche Bay West
163598	LA	Cote Blanche Island
163629	LA	Coteau
163629	ND	Coteau
163660	LA	Coteau Frene
163688	KS	Cottage
163691	IL	Cottage Grove
163691	LA	Cottage Grove
163705	TX	Cotten West
163722	OK	Cottingham East
163753	OK	Cottingham NE
163784	OK	Cottingham South
163815	TX	Cottle
163846	KS	Cotton
163846	TX	Cotton
163877	NM	Cotton Draw
163908	KS	Cotton East
163939	TX	Cotton Gin
163970	TX	Cotton Lake
164001	TX	Cotton Lake East
164016	TX	Cotton Lake North
164032	TX	Cotton Lake South
164063	TX	Cotton Lake West
164083	LA	Cotton Plant
164083	TX	Cotton Plant
164094	KS	Cotton South
164125	KS	Cotton South (New)
164156	CO	Cotton Valley
164156	LA	Cotton Valley
164156	MS	Cotton Valley
164218	TX	Cottondale
164249	CO	Cottonwood
164249	IL	Cottonwood
164249	MT	Cottonwood
164249	NM	Cottonwood
164249	OK	Cottonwood
164249	TX	Cottonwood
164249	WY	Cottonwood
164280	KS	Cottonwood Creek
164280	NM	Cottonwood Creek
164280	OK	Cottonwood Creek
164280	TX	Cottonwood Creek
164280	WY	Cottonwood Creek
164311	NM	Cottonwood Creek East
164311	TX	Cottonwood Creek East
164342	TX	Cottonwood Creek South
164342	WY	Cottonwood Creek South
164357	NM	Cottonwood Creek West
164365	NM	Cottonwood Draw
164365	TX	Cottonwood Draw
164373	MT	Cottonwood East
164373	TX	Cottonwood East
164404	IL	Cottonwood North
164404	TX	Cottonwood North
164419	TX	Cottonwood NW
164435	CO	Cottonwood South
164435	TX	Cottonwood South
164466	OK	Cottonwood SW
164466	TX	Cottonwood SW
164497	UT	Cottonwood Wash
164528	TX	Cottonwood West
164559	KS	Cottrell
164590	MI	Cottrellville
164621	TX	Cotulla
164633	TX	Cotulla Ranch
164652	LA	Couba Island
164683	KS	Couch
164683	TX	Couch
164699	TX	Couey
164700	CO	Cougar
164700	TX	Cougar
164714	TX	Coughran
164745	TX	Coughran South
164776	TX	Coughran West
164807	LA	Coulee Hippolyte
164838	KS	Coulson
164869	MS	Coulson Bayou
164900	IL	Coulterville North
164931	OK	Council Creek
164941	OK	Council Creek SE
164962	OK	Council Creek SW
164993	OK	Council Hill
165024	OK	Council Hill District
165055	OK	Council Hill Townsite
165086	KS	Country Club
165086	NY	Country Club
165086	OK	Country Club
165117	KS	Countryman
165148	KS	Countryman North
165179	TX	Counts
165210	MS	County Lake
165210	TX	County Lake
165241	MS	County Lake East
165272	CO	County Line
165272	MS	County Line
165272	OK	County Line
165272	PA	County Line
165272	TX	County Line
165272	WY	County Line
165303	OK	County Line Pool
165334	UT	County Pool
165365	TX	Couper
165396	TX	Coupland East
165427	TX	Coupland South
165443	NE	Courthouse Rock
165458	MS	Courtland
165489	TX	Courtney
165493	OK	Courtney SE
165520	LA	Coushatta
165551	TX	Cousins
165582	TX	Cousins North
165592	TX	Couts
165602	TX	Cov
165613	NE	Cove
165613	TX	Cove
165644	WV	Cove Creek
165675	WV	Cove Run
165706	TX	Covert
165737	KS	Covert-Sellers
165768	KS	Covert-Sellers East
165799	IL	Covington
165799	IN	Covington
165799	OK	Covington
165799	TX	Covington
165830	IL	Covington East
165861	OK	Covington NW
165892	IL	Covington South
165892	OK	Covington South
165923	OK	Covington West
165954	TX	Cow Bayou
165985	KS	Cow Creek
165985	MT	Cow Creek
165985	ND	Cow Creek
165985	TX	Cow Creek
165985	WY	Cow Creek
166016	MT	Cow Creek East
166047	WY	Cow Gulch
166078	OH	Cow Run
166109	OK	Cowan
166109	TX	Cowan
166140	OK	Cowan East
166171	OK	Cowan West
166202	LA	Cowards Gully
166233	CO	Cowboy
166233	TX	Cowboy
166233	UT	Cowboy
166264	TX	Cowden
166295	TX	Cowden North
166326	TX	Cowden SE
166357	OK	Cowden South
166357	TX	Cowden South
166388	TX	Cowden West
166400	KS	Cowdery
166419	WV	Cowen
166450	OK	Coweta
166481	OK	Coweta District
166512	OK	Coweta District East
166543	KS	Cowgill
166558	NY	Cowlesville
166574	WY	Cowley
166605	IL	Cowling
166636	LA	Cowpen Creek
166662	LA	Cowpen Creek West
166667	MS	Cowpen Point
166698	MS	Cowpen Point North
166718	TX	Cowsert
166729	TX	Cowtrap
166760	KS	Cox
166760	TX	Cox
166791	TX	Cox & Hamon
166822	LA	Cox Bay
166853	TX	Cox-Brown
166884	TX	Cox North
166931	TX	Cox Ranch
166946	WV	Coxs Mills
166977	TX	Coy City
167008	TX	Coyanosa
167039	TX	Coyanosa NE
167070	TX	Coyanosa North
167101	TX	Coyanosa South
167132	TX	Coyanosa West
167163	OK	Coyle
167163	TX	Coyle
167194	OK	Coyle Middle
167225	OK	Coyle North
167246	OK	Coyle NW
167256	OK	Coyle SE
167287	OK	Coyle South
167318	OK	Coyle West
167349	CO	Coyote
167349	NE	Coyote
167349	NM	Coyote
167349	TX	Coyote
167380	UT	Coyote Basin
167411	ND	Coyote Creek
167411	WY	Coyote Creek
167442	WY	Coyote Creek South
167473	CA	Coyote East
167473	TX	Coyote East
167504	TX	Coyote South
167532	CO	Coyote Wash
167532	UT	Coyote Wash
167535	CA	Coyote West
167535	OK	Coyote West
167535	TX	Coyote West
167566	KS	Coyville
167597	KS	Coyville West
167768	TX	Crab
167799	LA	Crab Lake
167830	IL	Crab Orchard
167861	TX	Crabbs Prairie
167892	KY	Crab Orchard Creek
167923	KS	Crabtree
167923	PA	Crabtree
167943	CO	Crackerjack
167943	TX	Crackerjack
167954	WV	Craddock
167985	TX	Crafton
168016	TX	Crafton West
168047	AR	Craig
168047	CO	Craig
168047	IL	Craig
168047	NE	Craig
168060	OK	Chickasha SE
168078	CO	Craig Dome
168109	KS	Craig-Monticello
168140	CO	Craig North
168171	KY	Crailhope
168178	TX	Crain
168180	AR	Crain City
168202	TX	Crain-Kunkel
168233	MI	Cranberry Lake
168264	MI	Cranberry Lake East
168274	PA	Cranberry-Rockland
168295	KS	Crandall
168302	KS	Crandall North
168308	KS	Crandall West
168326	TX	Crandell
168357	KS	Crane
168357	MT	Crane
168357	TX	Crane
168388	TX	Crane Cowden
168419	TX	Crane Cowden South
168481	OK	Crane SE
168481	TX	Crane SE
168512	TX	Crane South
168543	OK	Crane West
168574	TX	Cranell
168605	MS	Cranfield
168636	MS	Cranfield SW
168651	TX	Cranford
168667	TX	Cranz
168682	TX	Crash
168698	IL	Cravat
168729	IL	Cravat West
168760	TX	Craven
168770	TX	Craver
168791	TX	Crawar
168795	TX	Crawar South
168822	TX	Crawar East
168828	TX	Crawar North
168853	TX	Crawar West
168884	CO	Crawford
168884	KS	Crawford
168884	KY	Crawford
168884	NM	Crawford
168884	OH	Crawford
168884	TX	Crawford
168884	WV	Crawford
168887	MS	Crawford Creek
168915	OK	Crawford NE
168946	KS	Crawford NW
168946	OK	Crawford NW
168977	KS	Crawford SE
169039	WY	Crazy Woman South
169070	TX	Credo
169101	TX	Credo East
169132	TX	Credo North
169163	TX	Credo SE
169178	TX	Credo West
169194	TX	Cree-Flowers
169225	TX	Cree-Flowers East
169256	TX	Cree-Stephens
169287	TX	Cree-Sykes
169318	TX	Cree-Sykes East
169349	TX	Cree-Sykes West
169355	KS	Creek
169361	WV	Creekvale (Gore)
169380	KY	Creelsboro Consol
169411	OH	Creola NE
169442	LA	Creole
169457	LA	Creole North
169473	LA	Creole South
169504	LA	Crescent
169504	OK	Crescent
169504	TX	Crescent
169535	IL	Crescent City
169566	OK	Crescent East
169597	LA	Crescent Farms
169659	OK	Crescent-Lovell
169683	OK	Crescent-Lovell South
169690	OK	Crescent-Lovell SW
169721	OK	Crescent NE
169752	OK	Crescent SE
169783	OK	Crescent South
169787	OK	Crescent Star
169814	OK	Crescent Star South
169845	OK	Crescent SW
169876	OK	Crescent Valley North
169907	OK	Crescent Valley West
169938	OK	Crescent West
169938	TX	Crescent West
169969	TX	Creslenn
169989	KS	Cress
170000	KS	Cresson
170000	TX	Cresson
170031	KS	Cresson SW
170062	TX	Cresswell
170093	CO	Crest
170093	NE	Crest
170093	TX	Crest
170124	TX	Crest SE
170155	LA	Creston
170155	OH	Creston
170155	WY	Creston
170174	WY	Creston SE
170186	TX	Crestonia
170217	TX	Crestonia South
170248	KS	Crestview
170279	WV	Crete
170310	LA	Crew Lake
170341	LA	Crew Lake North
170372	TX	Crews
170403	TX	Crews SE
170434	TX	Crews South
170459	TX	Crews SW
170465	TX	Crews West
170496	LA	Crichton
170502	PA	Crider-Duncan
170511	TX	Crim
170527	LA	Crimea
170558	OK	Criner East
170589	OK	Criner NE
170620	OK	Criner South
170651	OK	Criner SW
170682	OK	Criner West
170713	OK	Crinerville
170728	TX	Cripple Creek
170744	KS	Crissman
170775	KS	Crissman North
170781	KS	Crissman NW
170806	CO	Crist
170806	KS	Crist
170816	KS	Crist North
170837	CA	Cristianitos Creek
170868	TX	Crittendon
170899	KS	Critzer
170930	KS	Crocker
170930	OH	Crocker
170961	TX	Crockett
170992	TX	Crockett East
171023	KY	Crocus Creek
171054	ND	Croff
171085	TX	Croft
171116	KY	Crofton
171147	KY	Crofton South
171178	KS	Cromb
171209	KS	Cromwell
171209	KY	Cromwell
171209	OK	Cromwell
171240	OK	Cromwell East
171271	KS	Cromwell North
171271	OK	Cromwell North
171302	OK	Cromwell South
171333	TX	Cron
171364	LA	Crooked Bayou
171364	TX	Crooked Bayou
171370	TN	Crooked Branch
171380	WY	Crooked Canyon
171395	AR	Crooked Creek
171395	KS	Crooked Creek
171395	KY	Crooked Creek
171395	MS	Crooked Creek
171395	MT	Crooked Creek
171395	ND	Crooked Creek
171395	NM	Crooked Creek
171395	TX	Crooked Creek
171410	KS	Crooked L
171426	MI	Crooked Lake
171426	TX	Crooked Lake
171457	WY	Crooks Gap
171519	TX	Croom
171550	MS	Crosby
171550	ND	Crosby
171550	NM	Crosby
171550	TX	Crosby
171581	KS	Cross
171581	NE	Cross
171581	TX	Cross
171591	LA	Cross Bayou
171612	LA	Cross Cocodrie
171643	AR	Cross Country Slough
171674	PA	Cross Creek
171674	TX	Cross Creek
171705	TX	Crosscut
171736	LA	Cross Lake
171736	NY	Cross Lake
171767	TX	Cross Roads
171798	OK	Cross Roads East
171829	OK	Cross Roads NE
171860	TX	Cross-S-Ranch
171891	NE	Cross South
171922	TX	Cross Tie
171937	TX	Cross West
171953	OH	Crossenville
171984	AR	Crossett
171984	TX	Crossett
172000	TX	Crossett East
172015	TX	Crossett North
172046	TX	Crossett South
172077	TX	Crossett West
172108	TX	Crossman
172139	TX	Crossman East
172170	CA	Crossroads
172170	LA	Crossroads
172170	NM	Crossroads
172170	TX	Crossroads
172201	NM	Crossroads East
172232	LA	Crossroads South
172232	NM	Crossroads South
172263	NM	Crossroads West
172294	IL	Crossville
172325	IL	Crossville West
172356	LA	Crossway Bayou
172387	MI	Croton
172387	TX	Croton

Field Code	State	Field Name
172418	TX	Croton Creek
172422	TX	Croton Creek East
172449	TX	Croton Creek South
172480	KS	Crouch
172494	NM	Crouch Mesa
172511	CO	Crow
172511	TX	Crow
172542	NM	Crow Flats
172573	KS	Crowe
172604	TX	Crowell East
172635	TX	Crowell North
172697	TX	Crowell SW
172728	LA	Crowley
172759	LA	Crowley North
172790	LA	Crowley South
172821	TX	Crown East
172883	TX	Crown North
172914	LA	Crown Point
172945	TX	Crown South
172968	PA	Crows Run
172976	KS	Crowther
172976	TX	Crowther
173007	KS	Cruce
173007	OK	Cruce
173038	OK	Cruce North
173069	OK	Cruce NW
173100	OK	Cruce SE
173131	TX	Crum
173131	WV	Crum
173162	WV	Crum-Kermit
173193	MI	Crump
173193	TX	Crump
173224	IN	Crunk
173255	IN	Crunk East
173286	IN	Crunk South
173317	TX	Cruse
173348	TX	Crusher
173379	TX	Crutchfield
173410	NM	Cruz
173425	NY	Cryder Creek
173441	CO	Crystal
173441	MI	Crystal
173441	PA	Crystal
173441	TX	Crystal
173472	TX	Crystal Beach
173492	TX	Crystal City
173503	WY	Crystal Creek
173534	TX	Crystal Falls
173540	TX	Crystal Falls East
173553	OK	Crowder
173565	KS	Crystal Springs
173583	KS	Crystal Springs NW
173588	KS	Crystal Springs SE
173596	MI	Crystal Valley
173658	MI	Crystal Valley South
173860	CA	Cuarta Offshore
173891	TX	Cuellar
173922	TX	Cuellar West
173953	NM	Cuerno Largo
173953	TX	Cuerno Largo
173984	TX	Cuero South
174000	NM	Cuervo
174046	TX	Culberson-White
174077	MT	Culbertson
174077	NE	Culbertson
174077	TX	Culbertson
174092	NM	Culebra Bluff South
174108	KS	Cullison
174139	KS	Cullison West
174170	TX	Cullum
174201	KS	Culp
174201	TX	Culp
174205	WY	Culp Draw
174232	NM	Culwin
174263	IN	Cumback
174294	IN	Cumback West
174325	OK	Cumberland
174325	TX	Cumberland
174356	AR	Cummings
174356	KS	Cummings
174356	OK	Cummings
174387	TX	Cummins
174418	TX	Cundiff
174449	TX	Cundiff North
174480	TX	Cundiff South
174511	TX	Cundiff SW
174542	KS	Cunningham
174542	TX	Cunningham
174548	TX	Cunningham-Hubbard
174573	MT	Cupton
174604	KY	Curdsville
174635	KY	Curdsville West
174666	OK	Curl Creek
174711	TX	Curley
174720	NV	Currant
174728	TX	Currey
174759	MI	Currie
174759	TX	Currie
174790	KS	Curry
174790	LA	Curry
174790	TX	Curry
174852	WV	Curry-Jeffrey
174883	TX	Curt-Roy
174914	TX	Curt Weaver
174945	CO	Curtis
174945	KS	Curtis
174945	TX	Curtis
174976	OK	Curtis East
175007	KS	Curtis South
175007	TX	Curtis South
175038	KS	Curtis West
175069	OK	Curty SE
175100	OK	Curty South
175131	OK	Curty SW
175162	OK	Cushing
175193	OK	Cushing District East
175224	OK	Cushing East
175255	OK	Cushing Lake
175286	OK	Cushing New
175317	OK	Cushing Townsite
175379	TX	Custard
175410	KS	Custer
175410	MI	Custer
175410	NM	Custer
175421	OK	Custer City
175421	TX	Custer City
175425	OK	Custer City East
175441	OK	Custer City NE
175472	OK	Custer City North
175490	OK	Custer City South
175503	OK	Custer City SE
175529	NM	Custer North
175534	KS	Custer NW
175565	MT	Cut Bank
175596	MT	Cut Bank North
175627	MT	Cut Bank SW
175658	MT	Cut Bank West
175689	LA	Cut Off
175704	ND	Cutbank Creek
175720	TX	Cutbirth
175739	LA	Cutgrass Coulee
175751	TX	Cuthand SE
175782	CO	Cutlass
175782	WY	Cutlass
175789	WY	Cutler
175813	KS	Cutter
175813	TX	Cutter
175844	KS	Cutter South
175875	NE	Cutthroat
175906	TX	Cutty Sark
175937	TX	Cutty Sark North
175968	CA	Cuyama Central
175999	CA	Cuyama South
176020	KS	Delos West
176240	TX	Cy Perkins
176252	WY	Cyclone Canyon
176271	CA	Cymric
176302	TX	Cynthia
176333	CO	Cypress
176333	IN	Cypress
176333	TX	Cypress
176364	LA	Cypress Bayou
176364	MS	Cypress Bayou
176379	MS	Cypress Bayou North
176395	KY	Cypress Bend
176426	LA	Cypress Branch
176426	MS	Cypress Branch
176457	AR	Cypress Creek
176457	MS	Cypress Creek
176457	TX	Cypress Creek
176488	TX	Cypress Creek East
176519	MS	Cypress Creek North
176519	TX	Cypress Creek North
176550	MS	Cypress Creek South
176581	LA	Cypress Island
176612	AR	Cypress Lake
176674	IN	Cypress Pond
176705	LA	Cypress Springs
176736	TX	Cypress SW
176740	TX	Cypress West
176767	TX	Cyril
176798	OK	Cyril NW
176805	TX	Cyril South
177418	TX	D A
177458	TX	D & G
177463	TX	D-H-B
177489	TX	D & L
177520	LA	D Arbonne
177551	TX	D B
177582	TX	D C
177613	TX	D C M
177644	TX	D C R-55
177675	TX	D C R-79
177706	TX	D C R 79 South
177722	TX	D-D-C
177737	TX	D E B
177756	TX	D H J
177768	TX	D I F
177799	TX	D J
177830	NM	D-K
177830	TX	D-K
177861	TX	D-L-S
177892	TX	D N S
177901	TX	D R S
177910	TX	D S
177930	TX	Dacosta
177954	TX	Daboval
178016	OK	Dacoma East
178047	OK	Dacoma NE
178078	OK	Dacoma NW
178109	OK	Dacoma SE
178140	OK	Dacoma South
178202	OK	Dacoma West
178225	TX	Dagg
178228	TX	Dagg North
178233	NM	Dagger Draw
178235	NM	Dagger Draw North
178238	NM	Dagger Draw South
178243	NM	Dagger Draw West
178264	OK	Daggett SE
178270	MT	Dagmar
178295	OK	Dague
178295	PA	Dague
178326	OK	Dague NE
178357	OK	Dague SE
178388	OK	Dague South
178419	OK	Dague West
178450	TX	Dahl
178453	TX	Dahl-Hope
178457	IL	Dahlgren
178464	IL	Dahlgren West
178481	TX	Dahurd
178512	CO	Dailey
178521	TX	Daily
178530	NM	Daisey
178543	OK	Daisy West
178574	TX	Dak
178605	TX	Dakin
178636	TX	Dalby Springs
178667	LA	Dalcour
178698	CO	Dale
178698	KS	Dale
178698	ND	Dale
178698	OK	Dale
178698	TX	Dale
178698	WY	Dale
178700	TX	Dale Allen
178729	IL	Dale Consol
178760	TX	Dale-McBride
178786	OK	Dale NE
178791	CO	Dale North
178791	OK	Dale North
178791	WY	Dale North
178822	OK	Dale SW
178853	OK	Dale West
178853	TX	Dale West
178946	KS	Dallas
178946	MI	Dallas
178946	TX	Dallas
178946	WY	Dallas
179008	TX	Dallas Husky
179012	TX	Dallas Husky Deep
179039	TX	Dallas Husky East
179070	TX	Dallas Husky NE
179079	TX	Donna Buchanan
179101	TX	Dalou
179121	TX	Dalsam
179132	KY	Dalton
179132	MI	Dalton
179132	NE	Dalton
179132	OH	Dalton
179132	OK	Dalton
179132	TX	Dalton
179163	OK	Dalton NE
179194	OK	Dalton South
179225	OK	Dalton West
179256	TX	Daly
179256	WY	Daly
179287	TX	Daly North
179303	OH	Damascus
179303	TX	Damascus
179318	TX	Dameron
179349	KS	Damme
179380	KS	Damme NE
179387	KS	Damme North
179411	KS	Damme South
179442	TX	Damon Mound
179473	TX	Damon Mound East
179504	TX	Damon Mound SE
179523	TX	Damsite
179535	TX	Damson
179553	TX	Damuth North
179566	KY	Dan
179566	TX	Dan
179597	TX	Dan Sullivan
179628	TX	Dana
179632	TX	Dana East
179659	NE	Danbury
179659	TX	Danbury
179690	TX	Danbury Dome
179721	TX	Danbury Dome North
179752	TX	Danbury East
179783	TX	Danbury North
179793	TX	Danbury NW
179814	NE	Danbury South
179814	TX	Danbury South
179845	TX	Danbury SW
179857	NY	Danby
179876	CO	Dance
179876	NE	Dance
179876	TX	Dance
179890	CO	Dance South
179897	TX	Dance West
179907	KS	Dancer
179923	CO	Dandy
179938	OK	Dane
179969	OK	Dane North
179984	ND	Daneville
179990	TX	Danforth
180000	CO	Danforth Hills
180031	CO	Danforth Hills North
180062	TX	Dangle
180093	TX	Daniel
180124	TX	Daniel O Driscoll
180155	KS	Daniels
180155	TX	Daniels
180186	TX	Daniels Ranch
180217	PA	Daniels Run
180248	UT	Danish Wash
180279	WY	Danker North
180310	NY	Danley Corners
180355	NY	Dansville
180372	TX	Dantone Long
180403	KS	Danville
180403	LA	Danville
180403	OH	Danville
180403	TX	Danville
180418	TX	Danville East
180434	MS	Darbun
180465	OK	Darby
180465	TX	Darby
180496	CO	Darby Creek
180511	TX	Darco SE
180527	TX	Darden
180558	KS	Darien
180589	TX	Darilek
180620	NM	Dark Canyon
180620	UT	Dark Canyon
180651	KY	Dark Hollow
180651	TX	Dark Hollow
180682	KS	Darland
180713	LA	Darley
180744	MT	Darling
180775	MT	Darling North
180806	MT	Darling West
180821	PA	Darlington
180837	TX	Darmer
180847	TX	Darmer NE
180868	IN	Darmstadt
180899	NE	Darnall
180930	NE	Darnall SW
180992	TX	Darnell
181023	TX	Darner-Hammon
181035	TX	Darren
181054	MS	Darrington
181054	TX	Darrington
181063	MS	Darrington SE
181085	TX	Darrouzett
181116	TX	Darrouzett NE
181147	TX	Darrouzett NW
181178	LA	Darrow
181209	TX	Darst Creek
181240	CO	Dart
181271	KS	Dartmouth
181302	KS	Dartmouth NW
181333	KS	Dartnell
181364	TX	Daskam
181395	TX	Daskam South
181421	NM	Daugherity
181426	TX	Daugherty
181457	TX	Daugherty East
181488	TX	Daume
181519	TX	Dav-Mag
181550	TX	Davan
181581	KS	Davatz
181612	KS	Davenport
181612	OK	Davenport
181612	TX	Davenport
181643	OK	Davenport West District
181674	KY	Davenport NE
181674	OK	Davenport NE
181705	KS	Davenport North
181705	OK	Davenport North
181736	KS	Davenport NW
181736	OK	Davenport NW
181767	OK	Davenport SE
181798	OK	Davenport South
181829	OK	Davenport West
181860	KS	Daves
181860	TX	Daves
181891	KS	David
181891	TX	David
181922	LA	David Haas
181953	KS	David NW
181984	KS	David South
181996	KS	David South (New)
182015	KS	Davidson
182015	KY	Davidson
182015	OK	Davidson
182015	TX	Davidson
182046	TX	Davidson Chapel
182077	KY	Davidson East
182083	TX	Davidson Farm
182108	TX	Davidson Ranch
182139	KS	Davidson SE
182170	KS	Davis
182170	MS	Davis
182170	NE	Davis
182170	OK	Davis
182170	TX	Davis
182201	TX	Davis-Bell
182232	KY	Davis Bend
182263	KS	Davis-Bronson
182278	AL	Davis Chapel
182294	ND	Davis Creek
182294	TX	Davis Creek
182325	OK	Davis East
182356	TX	Davis Hill
182387	OK	Davis NE
182418	OK	Davis North
182449	KS	Davis Ranch
182449	TX	Davis Ranch
182480	KS	Davis Ranch East
182511	CA	Davis SE
182542	OK	Davis South
182542	TX	Davis South
182552	OK	Davis SW
182573	TX	Davis-Taylor
182604	TX	Davis-Watson
182615	OK	Davis West
182635	NE	Davy
182635	TX	Davy
182666	TX	Davy Crockett
182671	PA	Davy Hill
182697	TX	Daw-Con
182712	TX	Dawkins
182728	TX	Dawn
182759	TX	Daws

Field Code	State	Field Name
182790	IL	Dawson
182790	NE	Dawson
182790	OK	Dawson
182790	PA	Dawson
182790	TX	Dawson
182821	OK	Dawson District
182827	TX	Dawson East
182852	KY	Dawson South
182852	TX	Dawson South
182883	MI	Day
182883	TX	Day
182914	TX	Day & Griffin
182945	MS	Day Creek
182976	MS	Day Creek South
183007	TX	Day South
183038	IN	Daylight
183038	KS	Daylight
183069	TN	Days Chapel
183069	TX	Days Chapel
183077	AR	Days Creek
183100	KS	Dayton
183100	MS	Dayton
183100	NM	Dayton
183100	NY	Dayton
183131	NM	Dayton East
183162	KS	Dayton North
183162	TX	Dayton North
183224	TX	Dayton South
183255	NM	Dayton West
183496	CO	De Beque
183527	TX	De Berry
183558	KS	De Busk
183558	TX	De Busk
183589	TX	De Garcia
183620	TX	De Geurin
183635	KS	De Jarnett
183651	LA	De Large
183682	TX	De Late Charco
183713	TX	De Leon
183727	CO	De Nova
183744	TX	De Paul
183775	TX	De Pine
183837	TX	De Spain
183868	TX	De Spain North
183899	TX	De Spain SE
183930	TX	De Spain South
183961	TX	De Witt
184023	TX	Dead Horse Creek
184023	WY	Dead Horse Creek
184054	WY	Dead Horse Creek South
184085	IL	Dead River
184085	IN	Dead River
184086	CO	Deadeye
184087	PA	Deadman Corners
184088	WY	Deadman Creek
184091	WY	Deadman Wash
184104	TX	Deadwood
184116	NM	Dean
184116	TX	Dean
184147	MT	Dean Dome
184170	AR	Dean Springs
184178	OK	Deaner
184209	OK	Deaner North
184240	KY	Deanefield
184271	TX	Dearing
184302	TX	Dearing SE
184333	KY	Dearmond
184364	TX	Deaton
184395	TX	Deats
184426	WY	Deaver
184457	WY	Deaver North
184488	OH	Deavertown
184519	TX	Deborah
184547	TX	Debra
184550	TX	Debra Ann
184612	IL	Decatur
184612	IN	Decatur
184612	OH	Decatur
184612	TX	Decatur
184643	KS	Decatur Center
184674	KS	Decatur Center SW
184705	IL	Decatur North
184705	TX	Decatur North
184767	TX	Decatur South
184798	PA	Decatur West
184798	TX	Decatur West
184829	KS	Dechant
184860	KS	Dechant NW
184891	KS	Dechant West
184922	OK	Decherds Bend
184953	OK	Decherds Bend North
184956	OK	Decherds Bend NW
184984	KY	Decide
185007	TX	Deck
185015	IN	Decker
185015	KS	Decker
185015	TX	Decker
185036	TX	Decker Switch
185046	TX	Deckers Prairie
185077	TX	Deckers Prairie South
185108	TX	Decleva
185121	KS	Dectonino
185139	TX	Dee Davenport
185201	LA	Deep Bayou
185232	NE	Deep Creek
185232	TX	Deep Creek
185232	WY	Deep Creek
185246	TX	Deep Down Ranch
185263	OK	Deep Fork
185294	OK	Deep Fork District North
185325	OK	Deep Fork West
185335	WY	Deep Gulch
185356	LA	Deep Lake
185387	LA	Deep Lake North
185400	TX	Deep Mud
185418	MI	Deep River
185418	TX	Deep River
185449	OK	Deep Rock
185449	TX	Deep Rock
185480	TX	Deep Rock South
185511	TX	Deer
185542	CA	Deer Creek
185542	KY	Deer Creek
185542	MT	Deer Creek
185542	OK	Deer Creek
185542	PA	Deer Creek
185542	TX	Deer Creek
185542	WY	Deer Creek
185573	CA	Deer Creek North
185573	MT	Deer Creek North
185604	OK	Deer Creek South
185635	OK	Deer Creek SW
185655	TX	Deer Crossing
185666	WY	Deer Hill
185697	LA	Deer Island
185759	LA	Deer Island West
185790	LA	Deer Park
185790	MS	Deer Park
185790	TX	Deer Park
185821	TX	Deer Ridge
185852	TX	Deer Swamp
185883	CO	Deer Trail
185914	KS	Deerfield
185914	MI	Deerfield
185914	MS	Deerfield
185976	MS	Deerfield South
186007	MS	Deerfield West
186038	KS	Deerhead
186069	KS	Deerhead North
186131	IL	Deering City
186137	IL	Deering City East
186162	PA	Deerlick
186193	TX	Dees
186224	TX	Dees NE
186255	OK	Deese NW
186286	KS	Degeer
186317	KS	Degeer NE
186348	KS	Degeer SW
186379	KS	Degeer West
186410	KS	Degenhart
186441	KS	Degenhart NW
186472	KS	Degenhart SE
186503	IN	Degonia Springs North
186534	KS	Degraff
186539	KS	Degraff East
186544	KS	Degraff North
186565	LA	Dehlco
186574	TX	Dehoney
186596	KS	Deichman
186620	TX	Deike
186627	KS	Deines
186658	TX	Dejay
186689	WV	Dekalb
186720	TX	Del Grullo
186751	TX	Del Monte
186782	TX	Del Monte North
186813	OK	Del Plain SE
186844	CA	Del Valle
186906	LA	Delacroix Island
186925	KS	Delaney
186925	TX	Delaney
186928	WY	Delaney Rim
186931	LA	Delarge
186937	AR	Delaware
186937	KS	Delaware
186937	KY	Delaware
186968	TX	Delaware Bend
186999	OK	Delaware-Childers
187030	OH	Delaware North
187061	OH	Delaware South
187092	TX	Delfern
187104	LA	Delhi
187104	ND	Delhi
187123	TX	Delhi North
187154	LA	Delhi South
187185	LA	Delhi West
187216	LA	Delhi West Delhi
187247	LA	Delia
187278	TX	Deliad
187293	TX	Delight
187309	KS	Dell
187309	TX	Dell
187340	KS	Dell East
187371	KS	Dell NE
187402	KS	Della
187495	TX	Dellwood
187517	TX	Delmita
187526	TX	Delong
187557	KS	Delores
187557	TX	Delores
187560	TX	Dolores Creek
187588	KS	Delos
187590	KS	Delos SE
187594	KS	Delos South
187619	MT	Delphia
187622	TX	Delray
187623	TX	Delray East
187625	TX	Delrose
187634	TX	Delroy
187650	TX	Delstrat
187681	ND	Delta
187681	TX	Delta
187712	LA	Delta Duck Club
187743	LA	Delta Farms
187774	LA	Delta Farms West
187792	LA	Deltabridge
187805	KS	De Malorie-Sowder
187836	KS	Demand
187836	TX	Demand
187867	KS	Demel
187880	TX	Demere
187888	LA	Demery Creek
187898	MI	Demings Lake
187929	KS	Demoss
187929	TX	Demoss
187960	TX	Demoss NE
187986	OK	Dempsey
187991	TX	Dempsey Creek
188003	OK	Dempsey West
188012	PA	Dempseytown
188022	KS	Demurry
188053	MT	Den
188084	LA	Denham Springs
188115	TX	Denhawken
188146	TX	Denison
188177	TX	Denison South
188208	TX	Denman
188239	OH	Denmark
188270	OH	Denmark NW
188301	KS	Dennis
188301	TX	Dennis
188332	MI	Dennison
188363	TX	Denny
188394	IN	Denny (New)
188425	CO	Denova
188456	KS	Densmore
188487	KS	Densmore East
188518	TX	Denson
188549	TX	Dent Ingram
188564	MS	Dent Place
188580	KS	Denton
188580	NM	Denton
188580	TX	Denton
188596	NM	Denton Camp
188611	MI	Denton Creek
188611	TX	Denton Creek
188642	TX	Denton Creek North
188673	NM	Denton East
188704	NM	Denton North
188735	NM	Denton South
188766	WV	Dents Run
188797	TX	Denver
188828	OK	Denver NE
188859	OK	Denver SE
188890	CA	Denverton
188921	CA	Denverton Creek
188952	OK	Depew
188983	OK	Depew East
189014	OK	Depew North
189045	OK	Depew NW
189076	OK	Depew SE
189107	OK	Depew Townsite
189138	OK	Depew West
189169	LA	De Quincy
189231	LA	De Quincy West
189262	KS	Derby
189262	NY	Derby
189262	TX	Derby
189262	WY	Derby
189266	TX	Derby East
189293	TX	Dermott
189324	WV	Derricks Creek
189355	TX	Derry
189386	LA	Des Arc
189417	TX	Desdemona
189448	TX	Desdemona East
189479	CO	Desert Canyon
189510	UT	Desert Creek
189523	WY	Desert Flats
189541	WY	Desert Springs
189572	WY	Desert Springs East
189634	WY	Desert Springs West
189665	AL	Detroit East
189677	AL	Detroit West
189696	TX	Deu Pree
189727	TX	Deu Pree North
189731	TX	Deuce
189739	TX	Deupree
189745	TX	Devcon
189751	TX	Devillier
189758	MT	Devils Basin
189789	TX	Devils Courthouse
189820	CA	Devils Den
189820	KS	Devils Den
189835	PA	Devils Elbow
189851	NM	Devils Fork
189882	MT	Devils Pocket
189882	TX	Devils Pocket
189913	TX	Devils River
189944	TX	Devils Water Hole
189975	KS	Devon
189975	MT	Devon
189986	MT	Devon South
190006	OK	Devonian
190020	KS	Dewald North
190021	PA	Dew Drop
190037	KS	Dewald
190068	OK	Dewar
190081	TX	Deweber
190089	TX	Dewees
190099	KS	Dewerff
190130	KS	Dewey
190130	OK	Dewey
190130	TX	Dewey
190161	WY	Dewey Dome
190192	KS	Dewey North
190223	TX	Deweyville
190285	NY	Dewittville
190316	KS	Dexter
190316	MS	Dexter
190316	NM	Dexter
190316	TX	Dexter
190347	MS	Dexter East
190347	TX	Dexter East
190378	TX	Dexter NW
190409	TX	Dexter SW
190440	MS	Dexter West
190440	TX	Dexter West
190456	TX	Di-Mar
190681	CO	Diablo
190681	NM	Diablo
190712	TX	Dial
190743	TX	Dial East
190774	TX	Dial West
190805	KS	Diamond
190805	LA	Diamond
190805	MS	Diamond
190805	NE	Diamond
190805	OK	Diamond
190805	TX	Diamond
190867	KS	Diamond Creek
190898	MI	Diamond Crystal Salt
190929	WY	Diamond Dome
190960	TX	Diamond Half
190991	KY	Diamond Island
191022	TX	Diamond -M-
191026	TX	Diamond Mag
191037	NM	Diamond Mound
191053	WY	Diamond Ranch
191115	UT	Diamond Ridge
191146	KS	Diamond Springs
191146	KY	Diamond Springs
191146	MI	Diamond Springs
191177	TX	Diana
191208	NE	Diane
191208	TX	Diane
191239	TX	Diaz
191264	OK	Dibble
191270	OK	Dibble NE
191301	OK	Dibble North
191308	OK	Dibble SE
191332	TX	Diboll
191363	TX	Dicey
191394	TX	Dick Richardson
191425	TX	Dick Scott
191456	KS	Dicken
191471	NM	Dickenson
191471	TX	Dickenson
191487	IN	Dickeyville
191518	TX	Dickie
191518	WY	Dickie
191549	KS	Dickinson
191549	ND	Dickinson
191549	NM	Dickinson
191549	TX	Dickinson
191580	TX	Dickinson Deep
191611	NM	Dickinson East
191642	TX	Dickinson NE
191652	TX	Dickinson NW
191673	TX	Dickinson SE
191704	ND	Dickinson West
191735	KS	Dickman
191746	KS	Dickman SE
191766	KS	Dickson
191766	TX	Dickson
191797	KS	Diebolt
191804	KS	Diebolt East
191828	TX	Diego
191840	KS	Dierks
191859	KS	Dieter
191885	TX	Dollar Point
191890	NE	Dietz
191890	TX	Dietz
191921	TN	Difficult
191935	KS	Dighton
191935	MI	Dighton
191952	CO	Dike
191983	NE	Dill
191983	OK	Dill
192009	OK	Dill City
192014	TX	Dill East
192026	CO	Dill Gulch
192045	OK	Dill NE
192076	OK	Dill South
192107	TX	Dillard
192138	TX	Dillard SE
192169	TX	Dillard South
192200	TX	Dillard SW
192231	TX	Dillard West
192262	TX	Diller
192274	TX	Diller North
192283	TX	Diller West
192293	TX	Dilley
192324	WY	Dillinger Ranch
192355	KS	Dillner NW
192386	KS	Dillwin
192417	KS	Dillwin West
192448	OK	Dilworth
192448	TX	Dilworth
192479	OK	Dilworth District
192510	TX	Dilworth Ranch
192541	TX	Dilworth SE
192587	TX	Dime Box
192603	NE	Dimick
192612	NE	Dimick West
192634	ND	Dimmick Lake
192665	TX	Dimmitt
192696	TX	Dimmits Island

Field Code	State	Field Name
192727	TX	Dimock
192758	ND	Dimond
192789	MS	Dinan
192820	AZ	Dineh-Bi-Keyah
192851	TX	Dinero
192882	TX	Dinero East
192913	TX	Dinero North
192944	TX	Dinero West
192975	KS	Dinges
193006	KS	Dinges East
193037	WV	Dingess
193068	KS	Dinkel
193099	TX	Dinn
193130	TX	Dinn SW
193140	CO	Dinosaur
193161	TX	Dinsmoor
193192	WY	Dinty Moore Reservoir
193223	TX	Dippel
193254	CO	Dipper Gap
193268	TX	Dirgin
193285	KS	Dirks
193285	TX	Dirks
193316	TX	Dishman
193347	TX	Dismukes
193367	KS	District 30
193378	KS	District 57
193386	KS	District 57 North
193409	KS	District 65
193440	CO	Ditch
193452	TX	Dittman
193471	CO	Divide
193471	MT	Divide
193471	ND	Divide
193471	NE	Divide
193471	TX	Divide
193471	WY	Divide
193502	IL	Divide Consol
193533	CO	Divide Creek
193564	IL	Divide East
193564	TX	Divide East
193595	IL	Divide South
193626	IL	Divide West
193657	NE	Divoky
193688	TX	Divot
193719	IL	Dix
193719	NE	Dix
193719	OK	Dix
193781	IL	Dix South
193781	NE	Dix South
193812	KY	Dixie
193812	LA	Dixie
193812	MS	Dixie
193812	OH	Dixie
193812	OK	Dixie
193812	TX	Dixie
193874	KY	Dixie North
193874	MS	Dixie North
193905	OK	Dixie NW
193929	MS	Dixie Springs
193936	KY	Dixie West
193967	TX	Dixieland
193998	CA	Dixon
193998	IN	Dixon
193998	KS	Dixon
193998	KY	Dixon
193998	TX	Dixon
193998	WY	Dixon
194029	LA	Dixon Bay
194044	CA	Dixon East
194060	KY	Dixon South
194067	MS	Dixons Bayou
194441	TX	Doan
194472	KS	Doane
194497	TX	Dobbin South
194499	TX	Dobbin SW
194503	KS	Dobbs
194503	TX	Dobbs
194507	IN	Dodds Bridge
194518	WY	Dobie Creek
194534	TX	Dobson
194565	OK	Doby Springs NE
194596	OK	Doby Springs NW
194627	OK	Doby Springs SE
194658	TX	Doc
194689	TX	Dockrey
194720	WV	Doctor Branch
194733	WY	Doctor Ditch
194751	AR	Doddridge
194782	AR	Doddridge West
194813	IN	Dodds Bridge (Deep)
194844	LA	Dodson
194844	TX	Dodson
194906	TX	Dodson SW
194937	OK	Doe Creek NW
194968	IN	Doe Run
194968	KY	Doe Run
194999	KS	Doebbeling
195030	TX	Doehrmann
195061	TX	Doehrmann North
195092	TX	Doering Ranch
195154	NM	Dog Canyon
195185	OK	Dog Creek
195216	OK	Dog Creek NE
195247	OK	Dog Creek North
195251	OK	Dog Creek SE
195255	OK	Dog Creek South
195265	OK	Dog Creek SW
195278	OK	Dog Creek West
195309	LA	Dog Lake
195340	OK	Doga East
195402	OK	Doga North
195433	OK	Doga NW
195458	OK	Doga SE
195464	OK	Doga South
195495	OK	Doga SW
195526	TX	Doggie
195557	NM	Dogie Canyon
195588	WY	Dogie Creek
195619	NM	Dogie Draw
195681	TX	Dogwood
195712	CO	Doherty
195712	OH	Doherty
195743	OK	Dolberg
195774	NE	Dolcater
195790	KS	Dolechek
195805	KS	Doles Park
195820	LA	Dolet Hills
195828	LA	Dolet Lake
195836	WY	Dolis Hills
195867	MS	Dollar Lake
195898	NM	Dollarhide
195898	TX	Dollarhide
195929	TX	Dollarhide East
195960	TX	Dollarhide NE
195991	NM	Dollarhide West
196022	TX	Dollie Adams
196053	TX	Dollie Smith
196084	IL	Dollville
196115	TX	Dolly
196162	TX	Dolores
196177	MS	Doloroso
196208	TX	Dolph
196239	OK	Dombey
196270	OK	Dombey NE
196301	OK	Dombey North
196332	OK	Dombey NW
196363	OK	Dombey SE
196394	OK	Dombey SW
196404	OK	Dombey West
196425	NE	Dome
196425	TX	Dome
196456	OK	Domes
196487	OK	Domes District
196518	OK	Domes-Pond Creek
196549	OK	Domes SW
196580	CA	Dominguez
196611	TX	Dominy-Lydick
196642	KS	Don
196642	TX	Don
196665	WY	Don Draw
196673	TX	Don Gardner
196680	TX	Don Hart
196694	TX	Don Tomas
196704	TX	Don Woody
196735	TX	Donaho
196766	OK	Donahue
196797	KS	Donald
196828	MS	Donegal
196828	PA	Donegal
196859	KS	Donelson
196859	TX	Donelson
196890	KS	Donelson West
196921	TX	Donham
196933	TX	Donie
196952	WY	Donkey Creek
196983	WY	Donkey Creek North
197014	WY	Donkey Creek South
197045	KS	Donley
197076	TX	Donna
197138	TX	Donnell
197169	OK	Donnelly
197169	TX	Donnelly
197200	OK	Donnelly NE
197231	OK	Donnelly North
197231	TX	Donnelly North
197262	OK	Donnelly West
197293	LA	Donner
197293	TX	Donner
197324	LA	Donner East
197332	ND	Donnybrook
197340	TX	Donohoo
197355	KS	Donovan
197386	KS	Donovan North
197417	KS	Donovan SE
197448	AR	Dooley Creek
197465	TX	Doolittle
197472	TX	Doolittle SW
197479	KS	Dopita
197510	KS	Dopita East
197541	KS	Dopita SE
197572	KS	Dopita West
197603	NM	Dora
197603	OK	Dora
197634	NM	Dora North
197634	TX	Dora North
197665	TX	Dora NW
197696	TX	Dora Roberts
197727	OK	Dora South
197758	CO	Dorado
197789	KS	Doran
197789	NE	Doran
197844	KS	Dorrance South
197851	KS	Doran West
197866	AR	Dorcheat
197882	AR	Dorcheat-Macedonia
197893	TX	Dorchester
197913	TX	Doreen
197944	TX	Doreen Shallow
197975	TX	Dorian-King
198006	TX	Doris
198037	KS	Dorman
198037	NE	Dorman
198037	TX	Dorman
198068	KS	Dorman West
198068	TX	Dorman West
198099	MS	Dorn
198109	TX	Dornburg
198130	TX	Dorothy Sue
198161	TX	Dorothy Sue East
198192	TX	Dorothy Sue NE
198223	TX	Dorothy Sue SE
198254	TX	Dorothy Sue West
198285	KS	Dorr
198285	MI	Dorr
198285	TX	Dorr
198316	OH	Dorr Run
198409	KS	Dorr South
198440	KS	Dorrance
198471	MS	Dorsey
198471	OH	Dorsey
198471	TX	Dorsey
198481	PA	Dorseyville
198502	KS	Dortland
198533	TX	Dorvene
198564	TX	Dorward
198595	TX	Dorward West
198626	KS	Dory
198645	TX	Dos Arroyos
198688	NM	Dos Hermanos
198688	TX	Dos Hermanos
198693	TX	Dos Hermanos East
198719	TX	Dos Hermanos West
198733	TX	Dos Hijas
198742	TX	Dos Payasos
198750	TX	Doss
198766	TX	Doss Ranch
198781	TX	Dothan
198812	TX	Dothan North
198843	TX	Dottie Sue
198874	TX	Doty
198905	TX	Doty East
198936	TX	Doty South
198967	TX	Doty SW
198982	PA	Dotyville
198998	NM	Double A
199029	NM	Double A South
199060	TX	Double Bayou
199091	TX	Double Bayou East
199122	TX	Double Bayou South
199153	TX	Double Bayou West
199184	TX	Double-Bend
199215	KY	Double Creek
199215	MS	Double Creek
199246	TX	Double D
199251	TX	Double Dip
199261	CO	Double Eagle
199261	TX	Double Eagle
199277	TX	Double F
199308	TX	Double Gum
199370	TX	Double -H- West
199401	TX	Double -J-
199432	NM	Double L
199432	TX	Double L
199463	TX	Double Mountain
199494	TX	Double Mountain West
199525	TX	Double -R-
199537	WY	Double Shield
199553	TX	Double U
199556	NM	Double X
199587	NM	Double X North
199593	NM	Double X West
199599	CO	Doubletree
199649	TX	Doug Johnson
199680	TX	Doug Perryman
199711	TX	Dougar
199742	TX	Dougar East
199773	TX	Dougar West
199804	TX	Dougherty
199835	IN	Douglas
199835	OK	Douglas
199835	TX	Douglas
199866	TN	Douglas Branch
199870	TN	Douglas Branch East
199897	CO	Douglas Creek
199928	CO	Douglas Creek North
199959	CO	Douglas Creek South
199990	CO	Douglas Creek West
200021	OK	Douglas North
200052	OK	Douglas SE
200114	OK	Douglas South
200114	WY	Douglas South
200145	OK	Douglas SW
200176	OK	Douglas West
200207	KS	Douglass
200207	MI	Douglass
200207	TX	Douglass
200231	TX	Douglass SW
200238	KS	Douglass Townsite
200269	TX	Douglass West
200300	TX	Douglassville
200331	OK	Dougout Creek
200362	TX	Dougs East
200393	TX	Dougs West
200424	TX	Dove
200455	CO	Dove Creek
200455	TX	Dove Creek
200486	TX	Dove Creek East
200517	TX	Dove Creek South
200556	NM	Dove Draw
200579	TX	Dove South
200610	TX	Dove Spring
200641	TX	Dove Spring West
200672	AR	Dover
200672	MI	Dover
200672	OH	Dover
200672	TX	Dover
200703	OK	Dover East
200734	OK	Dover-Hennessey
200765	OK	Dover-Hennessey West
200796	OK	Dover Middle
200827	OH	Dover North
200827	OK	Dover North
200858	OK	Dover NW
200889	OK	Dover SE
200920	OK	Dover South
200951	OK	Dover SW
200982	OH	Dover West
200982	OK	Dover West
201013	TX	Dow-Mayer
201044	KS	Dowell
201044	TX	Dowell
201075	OK	Dower
201106	OK	Dower East
201137	OK	Dower NE
201168	OK	Dower NW
201199	OK	Dower SE
201230	NE	Downer
201261	NE	Downer West
201282	TX	Downie
201287	TX	Downing
201292	LA	Downsville
201323	LA	Downsville South
201354	OK	Doyle
201354	TX	Doyle
201385	KS	Doyle Creek
201385	TX	Doyle Creek
201416	OK	Doyle East
201447	OK	Doyle NW
201478	OK	Doyle SE
201509	OK	Doyle Townsite
201540	OK	Doyle West
201554	TX	Dozer
201571	TX	Dozier
201742	KS	Drach
201785	TX	Draco
201804	TX	Dragon
201835	CO	Dragon Trail
201866	CO	Dragon Trail North
201928	CO	Dragoon
201959	TX	Dragoon Creek
201990	TX	Dragoon Creek SW
202021	WV	Drain
202052	KY	Drake
202052	OH	Drake
202056	LA	Drakes Bay
202060	KY	Drakesboro West
202083	TX	Drakes Branch
202114	TX	Drakes Branch East
202145	TX	Drakes Branch West
202176	KS	Dralle
202207	TX	Draper
202220	TX	Drapella
202238	TX	Drasco
202269	NE	Draw
202280	NE	Draw North
202300	KS	Dreher
202331	KS	Dreil
202340	KS	Dreil SW
202362	KS	Dreiling
202386	NE	Draw South
202393	KS	Dreiling East
202424	KS	Dreiling North
202455	KS	Dreiling SE
202486	KS	Dresden
202486	OH	Dresden
202517	LA	Drew
202520	TN	Drew Branch
202548	LA	Drew South
202563	KS	Drews
202579	TX	Dreyer
202594	TX	Dreyer South
202610	NM	Drickey
202641	NM	Drickey South
202656	CO	Drifter
202672	KS	Driftwood
202672	NE	Driftwood
202672	OK	Driftwood
202672	PA	Driftwood
202707	PA	Driftwood Branch
202734	OK	Driftwood SW
202765	TX	Drilexco
202796	NM	Drinkard
202827	NM	Drinkard North
202858	NM	Drinkard South
202889	AR	Dripping Springs
202889	KS	Dripping Springs
202894	KS	Dripping Springs East
202920	KS	Driscoll
202920	LA	Driscoll
202920	TX	Driscoll
202951	WY	Driscoll Creek
202982	TX	Driscoll North
203013	TX	Driscoll Ranch
203044	KS	Driscoll West
203075	TX	Driver
203106	TX	Droke
203137	OK	Drum Creek
203168	OK	Drum Creek North
203199	OK	Drum Creek NW
203230	TX	Drum Point
203261	OK	Drummond
203261	TX	Drummond
203292	OK	Drummond East
203354	OK	Drummond NW
203385	OK	Drummond Ranch
203416	OK	Drummond Ranch North
203447	OK	Drummond SE
203478	OK	Drummond SW

Field Code	State	Field Name
203509	OK	Drumright
203540	OK	Drumright West
203571	MS	Dry Bayou
203602	AR	Dry Creek
203602	CO	Dry Creek
203602	KS	Dry Creek
203602	KY	Dry Creek
203602	LA	Dry Creek
203602	MS	Dry Creek
203602	MT	Dry Creek
203602	ND	Dry Creek
203602	NE	Dry Creek
203602	TN	Dry Creek
203602	TX	Dry Creek
203602	UT	Dry Creek
203602	WY	Dry Creek
203607	MT	Dry Creek Middle
203609	NE	Dry Creek North
203633	AR	Dry Fork
203633	CO	Dry Fork
203633	KY	Dry Fork
203633	MT	Dry Fork
203633	OH	Dry Fork
203633	WV	Dry Fork
203633	WY	Dry Fork
203664	AZ	Dry Mesa
203695	WY	Dry Piney (New)
203757	KY	Dry Ridge
203799	CA	Dry Slough
203990	TX	Dubann
204005	TX	Dubina
204013	TX	Dubina South
204021	KS	Dubbs
204052	ND	Dublin
204052	NM	Dublin
204052	TX	Dublin
204074	NY	Dublin Hollow
204083	TX	Dublin-Kiel
204098	NM	Dublin Ranch
204114	IN	Dubois
204114	KS	Dubois
204114	WY	Dubois
204145	IL	Dubois Central
204176	IL	Dubois Consol
204207	KS	Dubois East
204238	KS	Dubois North
204251	TX	Duck Pond
204269	IL	Dubois West
204300	TX	Dubose
204320	TX	Dubose NE
204331	TX	Dubose South
204362	KS	Dubuque
204393	UT	Duchesne
204424	WV	Duck (Villa Nova)
204455	TX	Duck Bay
204486	CO	Duck Creek
204486	KS	Duck Creek
204486	OH	Duck Creek
204486	OK	Duck Creek
204486	TX	Duck Creek
204486	UT	Duck Creek
204486	WY	Duck Creek
204517	LA	Duck Lake
204548	TX	Duckworth
204579	TX	Dude Wilson
204610	IL	Dudley
204610	OH	Dudley
204610	TX	Dudley
204641	CA	Dudley Ridge
204672	IL	Dudley West
204703	IL	Dudleyville East
204734	IN	Duff
204734	NE	Duff
204749	PA	Duff City
204765	OK	Duff East
204796	IN	Duff North
204827	OK	Duff SE
204858	OK	Duff South
204879	NM	Dufers Point
204920	NM	Duffield
204951	TX	Duffy
204951	WV	Duffy
204982	TX	Duffy Peak
205004	TX	Duffy Peak SW
205013	TX	Duffy South
205024	CA	Dufour
205028	AL	Dug Hill
205040	KS	Dugan
205044	KS	Duggan
205044	TX	Duggan
205075	NE	Duggers Springs
205106	TX	Dugold
205133	CO	Dugout
205133	TX	Dugout
205137	MT	Dugout Creek
205137	WY	Dugout Creek
205168	PA	Duhring
205199	CO	Duke
205199	KY	Duke
205199	TX	Duke
205230	OK	Duke SW
205261	KY	Dukes Ridge
205292	KY	Dukes School
205303	TX	Dukiel
205323	LA	Dulac
205354	TX	Dulce
205385	WY	Dull
205416	CO	Dull Knife
205447	TX	Dulup
205478	KS	Dumler
205540	KS	Dumler West
205571	TX	Dumont
205585	TX	Dunagan
205602	KS	Dunaway
205633	KS	Dunaway East
205664	KS	Dunbar
205664	OH	Dunbar
205664	TX	Dunbar
205664	WV	Dunbar
205695	MS	Dunbar Creek
205726	TX	Dunbar SE
205757	TX	Dunbar SW
205788	KS	Duncan
205788	OK	Duncan
205788	TX	Duncan
205819	OK	Duncan Gas
205850	OK	Duncan NE
205881	OK	Duncan North
205943	TX	Duncan Slough
205974	TX	Duncan Slough South
206005	OK	Duncan SW
206036	OK	Duncan West
206067	IL	Dundas
206067	OH	Dundas
206098	IL	Dundas Consol
206129	IL	Dundas East
206160	KS	Dundee
206160	KY	Dundee
206160	NY	Dundee
206160	OH	Dundee
206160	TX	Dundee
206191	OK	Dundee NW
206222	TX	Dune
206253	TX	Dune East
206284	TX	Dune NE
206315	CO	Dune Ridge
206346	TX	Dune SE
206377	KS	Dunes
206377	TX	Dunes
206377	WY	Dunes
206408	KS	Dunes North
206439	KS	Dunes SW
206470	KS	Dunes West
206480	TX	Dunford
206501	KS	Dunham
206501	TX	Dunham
206532	TX	Dunham & Young
206547	KS	Dunham NW
206563	TX	Dunham West
206594	TX	Dunigan
206609	PA	Dunkard Creek
206625	KS	Dunkleberger
206643	MT	Dunkirk North
206656	CO	Dunkley
206687	NE	Dunlap
206687	TX	Dunlap
206687	WY	Dunlap
206718	OK	Dunlap NE
206749	OK	Dunlap West
206780	TX	Dunlay
206811	TX	Dunman
206842	KY	Dunmor
206873	TX	Dunn
206904	TX	Dunn-McCampbell
206935	CA	Dunnigan Hills
206966	MI	Dunningville
206997	IN	Dunns Bridge
207028	KS	Dunns Mill
207059	TX	Dunwolters
207090	IL	Dupo
207121	OH	Dupont South
207152	TX	Dupree
207183	TX	Dupriest
207214	OK	Duquesne
207245	KS	Duquoin
207276	LA	Duralde
207307	KS	Durand
207338	OK	Durant East
207369	OK	Durant North
207400	OK	Durant NW
207462	OK	Durant West
207493	CA	Durham
207493	KS	Durham
207493	NE	Durham
207493	TX	Durham
207493	WY	Durham
207524	KS	Durham Center
207555	KS	Durham East
207617	KS	Durham South
207648	OK	Durham West
207648	TX	Durham West
207679	KS	Durkee
207679	TX	Durkee
207710	TX	Durkee North
207741	TX	Durkee South
207772	NE	Durland
207799	TX	Duro Creek
207803	KS	Durr
207834	KS	Durrant
207865	TX	Dusek
207896	KS	Dusenberry
207896	NM	Dusenberry
207927	KS	Dusenberry North
207989	LA	Duson
208020	LA	Duson North
208051	KS	Dussault
208082	CO	Dust Bowl
208082	UT	Dust Bowl
208107	TX	Duster NE
208113	TX	Duster South
208144	OK	Dustin
208175	OK	Dustin NE
208206	OK	Dustin North
208237	OK	Dustin SE
208268	OK	Dustin South
208299	OK	Dustin West
208315	WY	Dutch
208330	KS	Dutch Creek
208330	KY	Dutch Creek
208361	CA	Dutch Slough
208392	TX	Dutcher
208423	OK	Dutton
208485	WY	Dutton Creek
208516	WY	Dutton Creek North
208547	TX	Dutton Ranch
208578	OK	Dutton Townsite
208593	AR	Duty
208609	WY	Duvall Ranch
208710	MI	Dwight
208741	MT	Dwyer
208873	KS	Dyal
208890	TX	Dyco
208901	NE	Dye
208901	TX	Dye
208904	TX	Dye Creek
208935	TX	Dyemound
208966	TX	Dyemound SE
208997	TX	Dyemound South
209028	AR	Dyer
209028	KS	Dyer
209028	TX	Dyer
209059	CA	Dyer Creek
209090	TX	Dyersdale
209121	TX	Dyersdale North
209152	TX	Dyess
209183	TX	Dykes
209214	LA	Dykesville
209245	LA	Dykesville East
209276	KS	Dymond
209307	KY	Dyson Creek
209967	TX	E & H
209998	TX	E A
210029	OK	E-B Ranch North
210060	TX	E C F
210091	TX	E G E
210122	TX	E G N
210130	TX	E H F
210153	TX	E J
210184	NM	E-K
210215	NM	E-K East
210246	TX	E O C
210251	TX	E P C
210277	TX	E R F
210308	TX	E X O C
210339	KS	Eads
210339	TX	Eads
210370	CO	Eagle
210370	MT	Eagle
210370	NE	Eagle
210370	TX	Eagle
210401	OK	Eagle City
210432	OK	Eagle City South
210435	OK	Eagle City West
210463	KS	Eagle Creek
210463	KY	Eagle Creek
210463	NM	Eagle Creek
210463	TN	Eagle Creek
210463	TX	Eagle Creek
210494	KS	Eagle Creek East
210494	NM	Eagle Creek East
210510	KS	Eagle Head
210525	TX	Eagle Hill
210556	TX	Eagle Lake
210582	TX	Eagle Lake South
210587	TX	Eagle Lake West
210597	NM	Eagle Mesa
210607	UT	Eagle Monument
210618	TX	Eagle Pass
210649	TX	Eagle Pass NW
210680	MT	Eagle Springs
210680	NV	Eagle Springs
210711	TX	Eagle View
210727	NE	Eaglet
210742	KS	Eakin
210773	KS	Eakin NW
210800	OK	Eakly
210804	OK	Eakly East
210809	OK	Eakly North
210813	OK	Eakly SE
210835	TX	Eanes
210866	TX	Eanes NE
210897	TX	Eanes North
210928	TX	Eanes NW
210959	KS	Earl
210959	TX	Earl
210990	TX	Earl-Lee
211021	KS	Earl North
211052	TX	Earl Wisdom
211083	KY	Earle Creek
211114	KY	Earlington
211145	KY	Earlington West
211176	OK	Earlsboro
211207	OK	Earlsboro East
211238	OK	Earlsboro North
211269	OK	Earlsboro NW
211300	OK	Earlsboro South
211331	OK	Earlsboro West
211362	KS	Erickson
211393	TX	Early
211424	VA	Early Grove
211455	TX	Earnest
211486	TX	Earnest Hill
211517	OK	Eason
211517	TX	Eason
211548	OK	Eason NW
211579	TX	East
211610	MI	East Bay
211610	TX	East Bay
211641	KS	East Branch
211672	PA	East Branch A
211703	PA	East Branch B
211734	UT	East Canyon
211750	TX	East Columbia
211796	KY	East Fork
211796	MS	East Fork
211796	ND	East Fork
211796	WY	East Fork
211827	MS	East Fork North
211835	MS	East Fork West
211858	OH	East Liberty North
211874	PA	East Run
211889	TX	East Texas
211905	AL	East Tuscaloosa Mine
211920	KY	Eastview
211982	KS	Eastborough
212013	KS	Eastborough North
212034	MO	Eastburn
212044	TX	Easter
212075	TX	Easter Brothers
212084	TX	Easter North
212106	TX	Easterly
212137	KY	Eastern
212137	TX	Eastern
212168	OH	Eastern Dist-State Of Ohio
212181	KS	Eastham
212199	TX	Eastland County Regular
212208	TX	Eastland North
212230	KS	Eastman
212236	OK	Eastman NE
212240	OK	Eastman North
212245	KS	Eastman West
212261	KS	Easton
212261	KY	Easton
212292	CO	Eastward
212323	KY	Eastwood Ferry
212354	KS	Easum
212385	CO	Eaton
212385	KS	Eaton
212385	OH	Eaton
212385	TX	Eaton
212416	MI	Eaton Rapids 06-2N-3W
212422	TX	Eaton South
212447	NM	Eaves
212447	TX	Eaves
212478	LA	Ebarb School
212509	TX	Eben Haben
212540	AL	Ebenezer Church
212540	KY	Ebenezer Church
212571	WV	Ebenezer
212602	KS	Eberhardt
212633	KS	Eberhardt West
212664	IL	Eberle
212685	TX	Echels
212695	KY	Echo
212695	TX	Echo
212726	CO	Echo Canyon
212757	OK	Echo East
212788	OK	Echo NE
212788	TX	Echo NE
212798	WY	Echo Springs
212819	NM	Echols
212819	TX	Echols
212850	NM	Echols East
212881	NM	Echols North
212943	KS	Eckel
212974	KS	Eckel NE
213005	TX	Eckert
213036	IN	Eckerty
213041	TX	Ecklaw
213045	CO	Eckley
213051	PA	Economy-Legionville
213067	TX	Ed Bishop
213098	TX	Ed Bishop East
213129	OK	Edcox
213160	TX	Ed Howard
213191	TX	Ed Pokorny
213222	TX	Ed Vela
213253	TX	Ed Willoughby
213284	MS	Eddiceton
213315	KS	Eddy
213315	NE	Eddy
213315	NM	Eddy
213346	KS	Eddy NW
213346	OK	Eddy NW
213377	OK	Eddy SW
213408	IL	Eden
213408	KS	Eden
213408	KY	Eden
213408	MI	Eden
213408	NY	Eden
213408	TX	Eden
213439	KS	Eden Valley
213439	ND	Eden Valley
213470	TX	Eden West
213532	MI	Edenville
213533	OK	Eddy North
213594	KS	Edgar
213594	TX	Edgar
213625	TX	Edgar Davis
213656	LA	Edgard
213687	KS	Edgecomb
213718	LA	Edgerly
213749	IN	Edgerton
213749	KS	Edgerton
213749	OH	Edgerton
213780	IN	Edgerton North
213811	MS	Edgewood
213811	OK	Edgewood

Field Code	State	Field Name
213811	TX	Edgewood
213842	TX	Edgewood NE
213873	OK	Edgewood South
213935	IL	Edinburg
213935	TX	Edinburg
213966	TX	Edinburg East
213983	TX	Edinburg NW
213997	OH	Edinburg SE
214028	IL	Edinburg South
214028	TX	Edinburg South
214059	IL	Edinburg West
214059	TX	Edinburg West
214090	CA	Edison
214090	OH	Edison
214121	TX	Edita
214152	OK	Edith North
214164	OK	Edith NW
214183	OK	Edith South
214214	TX	Edlasater
214230	TX	Edlasater North
214245	TX	Edlasater West
214307	TX	Edmisson
214338	OK	Edmond
214462	OK	Edmond NE
214493	OK	Edmond North
214524	OK	Edmond NW
214555	OK	Edmond Townsite
214586	OK	Edmond West
214617	KS	Edmonds
214617	TX	Edmonds
214648	TX	Edmonds East
214679	KS	Edmonds SW
214694	TX	Edmonson
214710	KY	Edmonton
214741	KY	Edmonton North Consol
214772	KY	Edmonton South
214803	MI	Edmore
214834	MI	Edmore-Richland
214865	CA	Edna
214865	KS	Edna
214865	LA	Edna
214865	OK	Edna
214865	TX	Edna
214896	OK	Edna District
214927	OK	Edna East
214927	TX	Edna East
214958	LA	Edna North
214989	OK	Edna NW
215020	OK	Edna South
215020	TX	Edna South
215051	LA	Edna West
215051	OK	Edna West
215051	TX	Edna West
215066	TX	Edny Duke
215082	TX	Edom
215113	TX	Edroy
215118	TX	Edroy East
215144	TX	Edroy North
215153	TX	Edroy West
215175	KS	Edseibel
215206	KS	Edseibel North
215237	KS	Edstaff
215268	KS	Edstaff NW
215299	IN	Edwards
215299	KS	Edwards
215299	MI	Edwards
215299	MS	Edwards
215299	NE	Edwards
215299	TX	Edwards
215330	TX	Edwards -04-
215361	TX	Edwards -04- South
215392	KS	Edwards North
215392	TX	Edwards North
215423	TX	Edwards Ranch
215454	TX	Edwards West
215485	MI	Edwardsburg
215492	IN	Edwardsport
215498	IN	Edwardsport North
215516	KS	Edwardsville
215521	KY	Edsel
215521	WY	Edsel
215617	TX	Effie
215648	LA	Egan
215679	MI	Egelston
215710	KS	Egger
215710	OH	Egger
215741	NE	Eggleston
215772	CO	Egnar
215803	TX	Egypt
215834	LA	Egypt Ferry
215849	NE	Ehmke
215865	KS	Ehrlich
215896	KS	Eichman
215927	TX	Eidelbach
215958	NM	Eidson
215970	NM	Eidson North
215989	ND	Eidsvold
216020	TX	Eight High
216042	NM	Eight Mile Draw
216042	TX	Eight Mile Draw
216051	UT	Eight Mile Flat
216082	TX	Eiland
216113	TX	Eileen Jane
216144	KS	Eilers
216175	KS	Einsel
216190	WY	Eitel
216206	TX	Eitherway
216237	TX	Eivans
216346	TX	El Bano
216408	TX	El Benadito
216439	TX	El Benadito South
216470	TX	El Campo
216501	TX	El Campo North
216532	TX	El Campo South
216563	TX	El Campo West
216594	TX	El Carro
216625	TX	El Cinco
216656	TX	El Cinco East
216670	TX	El Cinco South
216687	AR	El Dorado
216687	KS	El Dorado
216718	AR	El Dorado East
216749	AR	El Dorado South
216749	OK	El Dorado South
216780	TX	El Ebanito
216795	TX	El Gordo
216808	TX	El Grullo
216810	TX	El Huerfano
216811	TX	El Indio
216842	TX	El Indio East
216849	TX	El Indio North
216873	TX	El Javali
216904	TX	El Kay
216935	NM	El Mar
216935	TX	El Mar
216966	TX	El Maton
216997	TX	El Maton South
217028	TX	El Maton West
217059	TX	El Mesquite
217090	TX	El Mesquite South
217121	TX	El Numero Uno
217152	TX	El Oro
217183	TX	El Paisano
217214	TX	El Paistle
217245	TX	El Paistle Deep
217257	TX	El Paistle North
217276	TX	El Panal
217307	TX	El Peyote
217322	TX	El Pleasant
217338	TX	El Puerto
217369	TX	El Puerto North
217400	TX	El Ranchito
217431	OK	El Reno
217436	OK	El Reno East
217441	OK	El Reno SE
217445	OK	El Reno South
217452	TX	El Reposo
217462	CA	El Rio
217493	CA	El Segundo
217524	TX	El Sordo
217538	TX	El Staggs
217555	TX	El Tanque
217586	TX	El Tanque North
217606	TX	El Tigre
217617	TX	El Toro
217648	TX	El Toro South
217679	TX	El Toro SW
217691	TX	El Tule
217702	TX	Ela Sugg
217710	KS	Elaine
217710	TX	Elaine
217729	TX	Elaine NE
217741	TX	Elaine North
217772	TX	Elaine Lower
217803	TX	Elam
217834	KY	Elam Flats
217865	TX	Elam South
217875	KS	Elarton
217884	TX	Elas South
217896	IL	Elba
217896	KY	Elba
217896	LA	Elba
217896	MI	Elba
217923	NY	Elba-Leroy
217927	KY	Elba North
217958	KY	Elba South
217989	KY	Elba West
218020	IN	Elberfeld
218051	IN	Elberfeld West
218082	TX	Elbert
218091	TX	Elbert Goff
218113	TX	Elbert SW
218144	KS	Elbing
218175	KS	Elbing East
218206	KS	Elbing North
218237	KS	Elbing South
218268	KS	Elbing West
218279	NM	Elbow Canyon
218299	IL	Elbridge
218299	MI	Elbridge
218322	PA	Eldersville
218330	CO	Eldorado
218330	TX	Eldorado
218361	IL	Eldorado Central
218392	IL	Eldorado Consol
218423	IL	Eldorado East
218423	TX	Eldorado East
218454	IL	Eldorado North
218454	TX	Eldorado North
218470	TX	Eldorado South
218485	OK	Eldorado SW
218485	TX	Eldorado SW
218516	IL	Eldorado West
218547	CA	Electra
218547	CO	Electra
218547	TX	Electra
218578	TX	Electra SW
218609	TX	Elenterio
218640	TX	Eleven
218671	ND	Eleven Bar
218702	KS	Elgin
218733	OK	Elgin South
218740	OK	Elgin SW
218764	TX	Eliasville
218795	TX	Eliasville East
218826	TX	Eliasville North
218835	TX	Eliasville SE
218857	TX	Eliza Baker
218888	TX	Eliza Baker North
218915	IN	Elizabeth
218915	LA	Elizabeth
218915	OH	Elizabeth
218915	PA	Elizabeth
218915	TX	Elizabeth
218919	CA	Elizabeth Canyon
218950	KS	Elk
218950	ND	Elk
218981	MT	Elk Basin
218981	WY	Elk Basin
219012	MT	Elk Basin NW
219043	WY	Elk Basin South
219074	KS	Elk City
219074	OK	Elk City
219105	OK	Elk City East
219110	PA	Elk City-Knox
219136	OK	Elk City SE
219167	KS	Elk City South
219167	OK	Elk City South
219198	KY	Elk Creek
219198	WY	Elk Creek
219229	WV	Elk Creek (Overfield)
219260	KY	Elk Creek East
219291	KS	Elk Falls
219322	CA	Elk Hills
219350	OK	Elk Horn
219353	OK	Elk Horn East
219384	OK	Elk Horn NE
219399	OK	Elk Horn North
219415	OK	Elk Horn NW
219446	OK	Elk Horn SE
219477	OK	Elk Horn South
219483	OK	Elk Horn SW
219508	WY	Elk Mountain
219529	WV	Elk-Poca (Sissonville)
219539	IL	Elk Prairie
219632	CO	Elk Springs
219663	IN	Elkhart
219663	KS	Elkhart
219663	TX	Elkhart
219694	IN	Elkhart North
219694	TX	Elkhart North
219756	KS	Elkhart West
219787	TX	Elkhorn
219787	UT	Elkhorn
219818	ND	Elkhorn Ranch
219880	WV	Elkhurst
219911	NM	Elkins
219911	TX	Elkins
219942	MI	Elkland
219973	IL	Elkton
219973	KY	Elkton
219973	TX	Elkton
220004	IL	Elkton North
220035	IL	Elkville
220066	TX	Ella Borroum
220128	WV	Ellamore
220159	TX	Ellen-Vgo
220190	WV	Ellenboro
220221	IL	Ellery Consol
220252	IL	Ellery East
220283	IL	Ellery North
220314	IL	Ellery South
220345	IL	Ellery West
220376	KS	Ellinwood North
220407	AR	Elliott
220407	IN	Elliott
220407	NM	Elliott
220407	OK	Elliott
220407	TX	Elliott
220438	TX	Elliott-Para
220500	TX	Elliott Slough
220531	IL	Elliottstown
220562	IL	Elliottstown East
220593	IL	Elliottstown North
220624	KS	Ellis
220624	LA	Ellis
220624	TX	Ellis
220655	MS	Ellis Cliffs
220686	KS	Ellis East
220717	MS	Ellis Lake
220748	MS	Ellis Lake North
220779	KS	Ellis NE
220810	KS	Ellis NW
220841	TX	Ellis Ranch
220872	TX	Ellis Ranch NE
220903	KS	Ellis SE
220934	KS	Ellis South
220965	KS	Ellis SW
220996	PA	Ellisburg
221058	MS	Ellislie SE
221073	TX	Ellison
221089	TX	Ellison-Young
221120	MS	Elliston
221132	KS	Ellsmore
221145	KS	Ellsworth
221145	ND	Ellsworth
221145	OH	Ellsworth
221151	OH	Ellsworth North
221159	KS	Ellsworth SE
221176	TX	Ellu
221182	TX	Ellwood
221186	PA	Ellwood City
221192	TX	Ellwood North
221213	TX	Elm Bayou
221244	TX	Elm Cove
221275	KS	Elm Creek
221275	NE	Elm Creek
221275	TX	Elm Creek
221280	KS	Elm Creek (New)
221306	TX	Elm Creek East
221337	TX	Elm Creek North
221358	NE	Elm Creek SE
221368	TX	Elm Creek South
221380	TX	Elm Flat
221399	CO	Elm Grove
221399	KS	Elm Grove
221399	LA	Elm Grove
221399	OK	Elm Grove
221399	TX	Elm Grove
221430	TX	Elm Grove Point
221461	LA	Elm Ridge
221492	LA	Elm Ridge West
221523	WV	Elm Run
221538	NY	Elma
221554	KS	Elmdale
221554	OK	Elmdale
221554	TX	Elmdale
221585	TX	Elmdale South
221616	KS	Elmer
221616	TX	Elmer
221627	TX	Elmer Kolle
221637	NY	Elmira
221647	KS	Elmore
221647	ND	Elmore
221647	TX	Elmore
221678	OK	Elmore NE
221693	KS	Elmore SW
221709	KS	Elmore West
221740	ND	Elms
221740	TX	Elms
221771	MI	Elmwood
221771	OK	Elmwood
221833	OK	Elmwood District
221864	OK	Elmwood East
221895	OK	Elmwood NE
221926	OK	Elmwood North
221957	OK	Elmwood NW
221988	OK	Elmwood South
222019	OK	Elmwood SW
222050	OK	Elmwood West
222081	KS	Elna
222081	KY	Elna
222112	IN	Elnora
222134	IN	Elnora Central
222139	IN	Elnora West
222143	LA	Eloi Bay
222174	TX	Eloise
222205	TX	Eloise Kay
222236	TX	Eloise North
222267	TX	Eloise NW
222298	TX	Eloise SE
222329	TX	Eloise SW
222360	TX	Eloise West
222391	TX	Elpar
222422	KS	Elrick
222453	KS	Elrick East
222484	KS	Elrick NE
222515	KS	Elrick NW
222546	KS	Elrick SE
222577	KS	Elrod
222577	KY	Elrod
222577	TX	Elrod
222608	KS	Elrod East
222639	KS	Elroy
222670	TX	Elroy East
222701	TX	Elroy NE
222732	KS	Elru
222740	KS	Elru West
222763	TX	Elsa South
222794	KS	Elsasser
222825	KS	Elsasser SW
222856	KS	Elsea
222887	TX	Elsie Mae
222918	TX	Elsinore
222980	KS	Elsmore Shoestring
223011	KS	Elsmore West
223034	LA	Elton
223042	LA	Elton North
223073	LA	Elton South
223104	TX	Elva
223119	KS	Elward
223135	CA	Elwood
223135	KS	Elwood
223135	TX	Elwood
223166	CA	Elwood South Offshore
223197	KS	Ely
223197	TX	Ely
223228	KS	Elyria
223228	OH	Elyria
223259	TX	Elysian
223266	NY	Fancy Tract
223268	TX	Elysian North
223275	MS	Elysian Fields Plantation
223290	TX	Elzon
223321	TX	Elzon West
223352	TX	Embar
223383	TX	Embar NW
223400	CO	Emblem
223400	WY	Emblem
223414	TX	Embleton
223445	KS	Embry
223445	TX	Embry
223476	KS	Embry East
223538	CO	Emerald
223538	NE	Emerald
223538	NM	Emerald
223538	TX	Emerald
223538	WY	Emerald

Field Code	State	Field Name
223569	KS	Emerson
223600	KS	Emerson South
223631	KS	Emerson West
223646	KS	Emery
223662	KY	Emory-Moore
223724	WY	Emigrant Springs
223743	TX	Emily
223755	TX	Emily K Campbell
223786	MS	Eminence
223806	PA	Emlenton-Richey Run
223817	KS	Emma
223817	TX	Emma
223848	TX	Emma Haynes
223879	TX	Emma Mangum
223891	TX	Emma North
223910	TX	Emma South
223941	KS	Emma SW
223941	OK	Emma SW
223941	TX	Emma SW
223972	KS	Emmeram
224003	KS	Emmeram NE
224034	KS	Emmeram Townsite
224065	KS	Emor
224096	KS	Emor NE
224127	KS	Emor North
224158	KS	Emor NW
224189	KS	Emory
224189	TX	Emory
224220	TX	Emperor
224251	TX	Emperor Deep
224282	TX	Emperor East
224313	CO	Empire
224313	KY	Empire
224313	LA	Empire
224313	NM	Empire
224313	OK	Empire
224313	WY	Empire
224344	OK	Empire-Comanche
224375	NM	Empire East
224375	WY	Empire East
224382	NM	Empire South
224390	PA	Emporium East
224398	CO	Encampment
224406	TX	Encinal
224437	TX	Encinal Channel
224443	TX	Encinal Channel NE
224468	TX	Encinal Channel SE
224482	TX	Encinal South
224487	TX	Encinal-Webb
224499	TX	Encinitas
224530	TX	Encinitas East
224561	TX	Encinitas NW
224592	TX	Encinitas SE
224623	TX	Encinitas South
224654	TX	Encinitas West
224685	TX	Encino
224716	TX	Encino NE
224747	TX	Encino North
224778	TX	Encino Pasture
224809	TX	Encino Pasture East
224840	TX	Encino South
224871	TX	Encino West
224902	TX	Encontrado
224933	NE	Enders
224964	NE	Endo
224995	IL	Energy
224995	TX	Energy
225026	IL	Enfield
225033	IL	Enfield North
225057	IL	Enfield South
225088	OK	Enfisco
225101	OK	Enfisco West
225119	KS	Engel
225150	KS	Engel West
225181	NE	Engelland
225212	NE	Engelland West
225243	TX	Engle
225274	TX	Englehart
225305	TX	Englehart East
225336	TX	Englehart North
225351	TX	Englehart NW
225367	TX	Englehart South
225398	KS	English
225429	LA	English Bayou
225444	NY	English Brook
225460	CA	English Colony
225475	KS	English West
225491	OK	Enid
225522	OK	Enid East
225553	OK	Enid NE
225584	MT	Enid North
225584	OK	Enid North
225615	OK	Enid NW
225646	OK	Enid SE
225677	OK	Enid South
225708	OK	Enid SW
225739	OK	Enid West
225770	TX	Enke
225801	KS	Enlow
225801	TX	Enlow
225832	TX	Enoch Johnson
225848	PA	Enon Valley
225863	OK	Enos
225894	TX	Enos Cooper
225925	TX	Enos Cooper North
225956	WY	Enos Creek
225987	MI	Ensley
226017	NE	Enstrom
226049	IL	Enterprise
226049	IN	Enterprise
226049	KS	Enterprise
226049	LA	Enterprise
226049	MI	Enterprise
226049	MS	Enterprise
226049	OH	Enterprise
226049	OK	Enterprise
226049	PA	Enterprise
226049	TX	Enterprise
226080	KS	Enterprise NE
226111	OK	Enterprise North
226173	KS	Enterprise SW
226204	IL	Enterprise West
226204	MS	Enterprise West
226235	MI	Entrican
226266	ND	Entry
226297	KS	Entz
226323	OK	Enville NW
226328	OK	Enville SE
226340	OK	Enville South
226359	OK	Enville SW
226390	OK	Enville West
226421	AR	Enyart Lake
226452	LA	Eola
226452	OK	Eola
226483	OK	Eola North
226514	OK	Eola-Robberson
226545	OK	Eola SW
226576	TX	Eolian
226607	TX	Eolian North
226638	CO	Epiphany
226669	TX	Epley
226731	TX	Eppenauer
226762	LA	Epps
226772	LA	Epps South
226793	MT	Epworth
226793	NE	Epworth
226824	IL	Epworth Consol
226855	IL	Epworth East
226956	TX	Era
226967	TX	Era West
226987	OK	Eram
227018	LA	Erath
227049	TX	Erath County Regular
227088	LA	Erath South
227111	KS	Erbert
227142	KS	Erbert SE
227173	KS	Erdwien
227204	KS	Eric
227235	KS	Erick
227235	OK	Erick
227266	OK	Erick Gas Area South
227297	KS	Erie
227297	PA	Erie
227328	OK	Erin Springs
227359	OK	Erin Springs SE
227390	OK	Erin Springs South
227421	KS	Erna
227444	KS	Erna NW
227452	KS	Erna SE
227483	KS	Erna South
227514	KS	Erna West
227538	TX	Ernest Reich
227545	TX	Ernestine
227576	KS	Ernst
227591	KS	Ernst NW
227607	KS	Ernst West
227621	LA	Eros
227638	IN	Erskine
227638	KS	Erskine
227669	TX	Erving
227700	KS	Erway
227731	LA	Erwinville
227762	TX	Escobas
227793	TX	Escobas South
227824	TX	Escondido
227828	TX	Escondido East
227855	TX	Escondido NW
227886	TX	Escondido South
227917	TX	Escondido SW
227932	TX	Escondido Creek
227948	NM	Escrito
227979	KS	ESF
228010	KS	Esfeld
228041	TX	Eska
228072	TX	Eskota
228103	TX	Eskota North
228134	TX	Eskota West
228165	TX	Espada Mission
228179	TX	Espantosa Lake
228196	LA	Esperance Point
228196	MS	Esperance Point
228227	MS	Esperance Point North
228258	CA	Esperanza
228258	NM	Esperanza
228258	TX	Esperanza
228273	TX	Esperanza South
228289	TX	Esperson Dome
228320	TX	Esperson Dome East
228351	TX	Esperson Dome North
228382	TX	Esperson Dome South
228413	TX	Espiritu
228444	TX	Espy
228444	WY	Espy
228475	KS	ESS
228506	OK	Essaquanahdale
228537	OK	Essaquanahdale West
228568	MI	Essexville
228583	KS	Essmiller
228599	TX	Esta
228630	TX	Estaban
228642	TX	Estaban NW
228661	NM	Estacado
228692	TX	Estate
228723	KS	Estep
228754	KS	Estep West
228785	TX	Ester
228816	KS	Estes
228816	ND	Estes
228816	TX	Estes
228847	TX	Estes Block 34
228878	TX	Estes Block B-19
228909	TX	Estes Cove
228924	TX	Estes West
228940	LA	Esther
228940	TX	Esther
228971	LA	Esther SW
229002	LA	Estherwood
229017	TX	Estralita
229033	WV	Etam
229064	KS	Ethel
229064	TX	Ethel
229074	TX	Ethel-Gail
229089	TX	Ethel NW
229095	KS	Ethel SW
229126	MT	Ethridge
229157	TX	Etta
229188	TX	Etta NE
229219	TX	Etter
229235	TX	Etter NW
229250	KS	Eubank
229250	TX	Eubank
229281	KS	Eubank East
229312	KS	Eubank NE
229343	KS	Eubank North
229374	KS	Eubank SE
229405	KS	Eubank South
229436	NE	Euchre
229467	MS	Eucutta
229498	MS	Eucutta East
229529	MS	Eucutta West
229560	KS	Eudora
229591	KS	Eudora South
229622	OK	Eufaula NW
229653	TX	Eula
229684	TX	Eula North
229715	TX	Eula NW
229735	TX	Euleeone
229746	KS	Eulert
229761	KS	Eulert SW
229777	KS	Eulert West
229808	NM	Eumont
229839	KY	Eunice
229839	LA	Eunice
229839	NM	Eunice
229839	TX	Eunice
229870	NM	Eunice (New)
229901	NM	Eunice Monument
229909	LA	Eunice North
229909	NM	Eunice North
229932	NM	Eunice South
229994	CA	Eureka
229994	IN	Eureka
229994	KS	Eureka
229994	NE	Eureka
229994	TX	Eureka
230025	CA	Eureka Canyon
230056	OK	Eureka District SE
230087	TX	Eureka Heights
230118	OK	Eureka SE
230149	OK	Eureka SW
230180	IN	Eureka West
230180	KS	Eureka West
230190	TX	Eustace
230211	KY	Euterpe
230242	KY	Euterpe North
230271	OK	Eva East
230304	OK	Eva North
230335	OK	Eva NW
230366	OK	Eva SE
230397	OK	Eva South
230401	OK	Eva SW
230428	CO	Evacuation Creek
230428	UT	Evacuation Creek
230459	TX	Evadale NE
230490	KS	Evalyn
230521	KS	Evalyn-Condit
230523	KS	Evalyn-Condit East
230552	KS	Evalyn SE
230583	OK	Evan
230614	KS	Evan Mound
230622	KS	Evan Mound South
230645	AR	Evans
230645	KS	Evans
230645	NY	Evans
230645	OK	Evans
230645	TX	Evans
230650	TX	Evans Butler
230655	TX	Evans Bend
230660	TX	Evans Creek
230778	KS	Evans North
230800	IN	Evanston
230831	IN	Evansville
230862	OK	Evansville East
230893	IN	Evansville North
230924	OK	Evansville NW
230955	OK	Evansville SE
230986	MI	Evart
231048	TX	EVB
231079	TX	EVB SW
231110	TX	Eve Mae
231141	KS	Eveleigh
231172	OH	Everett
231172	TX	Everett
231203	TX	Everett & Glass
231234	KY	Everett School
231265	KS	Evergreen
231265	PA	Evergreen
231265	TX	Evergreen
231275	TX	Evergreen Farms
231296	KS	Evergreen NW
231358	IL	Evers
231358	KS	Evers
231389	KS	Evers NE
231420	IL	Evers South
231420	KS	Evers South
231451	NE	Evertson
231482	TX	Evetts
231513	TX	Ewalt
231544	TX	Ewalt North
231575	TX	Ewalt South
231606	KS	Ewers
231637	AR	Ewing
231637	IL	Ewing
231637	NE	Ewing
231637	OH	Ewing
231637	TX	Ewing
231668	AR	Ewing Deep
231699	IL	Ewing East
231699	TX	Ewing East
231710	AR	Ewing (New)
231730	TX	Ewing South
231745	PA	Ewings Mill
231761	KS	Excel
231761	TX	Excel
231792	AR	Excelsior
231792	KS	Excelsior
231792	MI	Excelsior
231792	OK	Excelsior
231792	TX	Excelsior
231823	OK	Excelsior North
231854	OK	Excelsior NW
231885	TX	Excelsior SW
231916	IL	Exchange
231947	IL	Exchange East
231978	IL	Exchange North Consol
232009	IL	Exchange West
232040	OK	Exendine NE
232055	TX	Exoc
232060	KS	Experiment
232071	KS	Experiment SE
232085	TX	Exsun
232102	TX	Extra Point
232164	TX	Eylau
232226	AR	Ezzell
232226	TX	Ezzell
232406	TX	F-13
232855	TX	F & H
232886	TX	F & H East
232917	TX	F & H North
232932	KS	F A R
232940	TX	F B A
232948	TX	F B H P
232979	TX	F B T
233010	TX	F C R
233041	KS	F C S
233056	TX	F N
233072	TX	F P
233085	TX	F R P
233103	TX	F W A
233118	WY	Fabian Ditch
233134	KS	Fabricius
233165	KS	Fabricius South
233196	TX	Fagan
233227	TX	Fagan SW
233258	TX	Fails
233289	TX	Fain
233320	KS	Fair
233320	TX	Fair
233351	PA	Fair-Helm
233372	OK	Fair Oak
233382	OK	Fair Oak North
233386	OK	Fair Oak NW
233394	OK	Fair Oak SW
233444	IN	Fairbanks
233444	TX	Fairbanks
233475	TX	Fairbanks North
233506	TX	Fairbanks South
233537	TX	Fairbanks SW
233568	TX	Fairchild
233599	MS	Fairchilds Creek
233630	MS	Fairchilds Creek West
233661	KS	Fairfax
233661	OK	Fairfax
233692	IL	Fairfield
233692	KS	Fairfield
233692	ND	Fairfield
233692	OH	Fairfield
233692	TX	Fairfield
233723	IL	Fairfield East
233754	CA	Fairfield Knolls
233765	TX	Fairfree
233785	IL	Fairman
233816	KS	Fairmont
233816	OK	Fairmont
233847	OK	Fairmont South
233878	KS	Fairplay
233878	KY	Fairplay
233878	TX	Fairplay
233885	TX	Fairplay NE
233909	KS	Fairport
233924	KS	Fairport West
233940	AL	Fairview
233940	KS	Fairview
233940	KY	Fairview
233940	LA	Fairview
233940	MT	Fairview
233940	OH	Fairview
233940	OK	Fairview

Field Code	State	Field Name
233940	TX	Fairview
233940	WV	Fairview
233940	WY	Fairview
233971	MS	Fairview East
233971	MT	Fairview East
233993	NM	Fairview Mills
234002	KS	Fairview NE
234033	AL	Fairview North
234033	KS	Fairview North
234033	OK	Fairview North
234048	AL	Fairview NW
234095	KS	Fairview SE
234095	MS	Fairview SE
234126	KS	Fairview South
234157	WV	Fairview-Statler Run-Mt Mo
234188	AL	Fairway
234188	CO	Fairway
234188	TX	Fairway
234188	WY	Fairway
234219	TX	Fairway South
234250	TX	Fairway West
234281	TX	Faith-Mag
234312	TX	Faith-Mag SW
234343	KY	Faith North
234374	AR	Falcon
234374	CO	Falcon
234374	TX	Falcon
234381	TX	Falcon Lake
234387	TX	Falcon Lake North
234405	KS	Faler
234436	KS	Faler West
234467	TX	Falfurrias
234498	TX	Falfurrias East
234529	OK	Falkner NE
234533	OK	Falkner SE
234560	KS	Fall Creek
234591	KS	Fall River
234622	WV	Fallen Timber (Mobley)
234653	OK	Fallis
234684	OK	Fallis NE
234715	OK	Fallis North
234746	OK	Fallis SE
234777	OK	Fallis SW
234808	TX	Fallon
234839	KS	Falls City
234839	NE	Falls City
234839	TX	Falls City
234854	KS	Falls City NW
234870	KS	Falls City West
234870	TX	Falls City West
234901	AK	Falls Creek
234901	PA	Falls Creek
234932	OK	Falls Dome
234963	OK	Falls East
234994	WV	Falls Mill
235025	OK	Falls NE
235056	OK	Falls SW
235087	MI	Falmouth
235102	LA	False River
235118	NE	Falstaff
235149	TX	Fambrough
235180	IL	Fancher
235211	KS	Fancy
235211	TX	Fancy
235242	ND	Fancy Buttes
235269	TX	Fandango
235273	KS	Fankhouser
235304	TX	Fannett
235335	TX	Fannett East
235366	TX	Fannett SW
235373	TX	Fannett West
235397	KS	Fannie
235428	KS	Fannie East
235436	TX	Fannie K
235459	KY	Fannin
235459	TX	Fannin
235490	TX	Fannin East
235521	TX	Fannin North
235552	TX	Fannin South
235583	TX	Fannin West
235596	AL	Fanny Church
235614	KS	Fanshier
235645	KS	Fanska
235676	KS	Fanska South
235707	KS	Farber
235738	TX	Farenthold
235769	KS	Fargo
235769	TX	Fargo
235800	TX	Fargo East
235831	OK	Fargo NW
235862	OK	Fargo SE
235893	OK	Fargo South
235924	KS	Fargo West
235924	TX	Fargo West
235955	TX	Farias
235986	KS	Farley
235986	TX	Farley
236017	KS	Farlington
236048	KS	Farmdale
236079	KS	Farmer
236079	NM	Farmer
236079	OH	Farmer
236079	TX	Farmer
236110	KS	Farmer North
236118	TX	Farmer-Shackelford
236125	TX	Farmer-Whitsett
236141	TX	Farmers Life
236164	IN	Farmersburg
236172	IN	Farmersville
236172	KY	Farmersville
236172	NY	Farmersville
236203	LA	Farmerville
236234	KS	Farmington
236234	NY	Farmington
236234	OH	Farmington
236234	UT	Farmington
236234	WV	Farmington
236265	KS	Farmington NE
236296	KS	Farmington North
236327	KS	Farmington NW
236358	NM	Farmington South
236389	KS	Farmington West
236416	NY	Farnham
236420	UT	Farnham Dome
236451	TX	Farnsworth
236482	TX	Farnsworth-Conner
236513	TX	Farnsworth East
236544	TX	Farnsworth North
236575	TX	Farnsworth SE
236637	CO	Faro
236637	NE	Faro
236668	NE	Faro North
236682	OK	Farry SW
236699	NE	Farr
236699	TX	Farr
236730	TX	Farrar
236739	TX	Farrar North
236743	TX	Farrar SE
236761	NE	Farrell
236792	TX	Farris
236799	OK	Farris South
236816	OK	Farry NE
236821	OK	Farry NW
236823	TX	Farwell Creek
236829	TX	Farwell Creek North
236854	TX	Farwell Island
236885	TX	Fashing
236916	TX	Fashing East
236947	TX	Fasken
236978	TX	Fasken South
237009	KS	Fatzer
237040	KS	Faubion
237040	TX	Faubion
237071	KS	Faul
237102	KS	Faul East
237115	KS	Faul NE
237133	KS	Faulkner
237164	TN	Faulkner Springs
237195	LA	Fausse Pointe
237226	TX	Faver
237257	TX	Faver North
237288	CO	Fawn Creek
237288	KS	Fawn Creek
237295	KS	Fawn Creek South
237319	KS	Fay
237319	TX	Fay
237350	OK	Fay East
237381	OK	Fay NE
237400	KS	Fay School District
237412	OK	Fay SE
237426	KS	Fay South
237426	OK	Fay South
237443	TX	Faye
237474	AL	Fayette
237474	MS	Fayette
237474	ND	Fayette
237474	NY	Fayette
237474	PA	Fayette
237536	AL	Fayette North
237536	MS	Fayette North
237567	MS	Fayette South
237598	LA	Fayette Spur
237604	AL	Fayette West
237629	IL	Fayetteville
237629	TN	Fayetteville
237660	TX	Fayetteville NE
237672	KS	Feagins
237901	CO	Feather
237901	NM	Feather
237932	OK	Featherston
237944	OK	Featherston NW
237963	NM	Featherstone
237963	TX	Featherstone
237980	KS	Fedder
237994	WV	Federal
238025	KS	Feely
238056	KS	Fehnel
238087	IL	Fehrer Lake
238118	KS	Feist
238149	KS	Feist North
238180	FL	Felda
238211	FL	Felda West
238242	TX	Feldman
238256	TX	Feldman North
238273	TX	Feldman SE
238304	TX	Feldman South
238335	LA	Felice Bayou
238366	TX	Felipe
238397	NE	Felis Tigris
238428	TX	Felix
238428	WY	Felix
238459	TX	Felken
238490	TX	Felken South
238513	KS	Fellhoelter
238521	KS	Fellsburg
238552	KS	Fellsburg South
238583	TX	Felmac
238596	TX	Felmont
238614	AR	Felsenthal
238645	KS	Feltes
238676	KS	Feltes North
238707	KS	Feltes NW
238738	TX	Fen-Mac
238769	UT	Fence Canyon
238800	WY	Fence Creek
238831	TX	Fender
238862	TX	Fennell
238893	TX	Fennell North
238924	TX	Fenner
238930	TX	Fenner East
238955	TX	Fenoglio
238986	LA	Fenris
239003	LA	Fenris East
239017	LA	Fenris West
239048	LA	Fenton
239048	NM	Fenton
239048	TX	Fenton
239048	WY	Fenton
239079	NM	Fenton Draw
239110	LA	Fenton East
239141	LA	Fenton West
239172	TX	Fentress
239220	MS	Fenwick
239234	IN	Ferdinand
239265	IN	Ferdinand East
239296	TX	Fergus
239327	KS	Ferguson
239327	KY	Ferguson
239327	PA	Ferguson
239327	TX	Ferguson
239358	TX	Ferguson Crossing
239389	KS	Ferguson East
239389	KY	Ferguson East
239420	KS	Ferguson NW
239451	WY	Ferguson Ranch
239482	KS	Ferguson West
239513	OK	Fern Mountain
239575	NE	Fernquist
239606	KS	Ferrell
239606	TX	Ferrell
239637	KS	Ferrell North
239668	KS	Ferrell South
239680	IL	Ferrin
239699	TX	Ferris
239699	WY	Ferris
239730	WY	Ferris East
239761	WY	Ferris West
239792	UT	Ferron
239823	MI	Ferry
239823	TX	Ferry
239885	MT	Fertile Prairie
239916	TX	Fetsch
239947	TX	Fetzer
239978	TX	Few
240212	KS	Ficken
240219	IL	Ficklin
240250	KY	Fiddle Bow
240281	MT	Fiddler Creek
240281	WY	Fiddler Creek
240285	WY	Fiddler Creek SE
240312	LA	Fiddlers Lake
240316	PA	Fiddlers Run
240320	KY	Fidelity East
240498	AR	Field Bayou
240529	NM	Field Ranch
240543	TX	Fielding
240560	LA	Fields
240560	OK	Fields
240560	TX	Fields
240575	LA	Fields North
240591	TX	Fields South
240622	LA	Fields West
240653	CO	Fiesta
240684	TX	Fife
240715	NE	Fifer
240746	NE	Fifer NE
240777	TX	Fifty Nine
240808	TX	Fig Ridge
240839	TX	Fig Ridge North
240870	TX	Fig Ridge NW
240880	WY	Figure Four Canyon
240901	KS	Fike
240932	TX	Fikes
240963	TX	Files
240994	CA	Fillmore
240994	MI	Fillmore
240994	ND	Fillmore
240994	WY	Fillmore
241025	NE	Filon
241056	TX	Finas
241118	KS	Fincham
241149	TX	Fincher
241180	TX	Finfrock
241211	KS	Finger
241236	TX	Finis NE
241242	TX	Finis SW
241273	NE	Fink
241273	WV	Fink
241304	WV	Fink Creek (Dry Fork)
241335	WV	Fink-Kennedy
241366	TX	Finkler
241397	TX	Finley
241415	TX	Finley-Webb
241421	TX	Finley-Webb South
241424	PA	Finley West
241428	PA	Finleyville
241459	KS	Finn
241459	WY	Finn
241490	TX	Finnell-Monkres
241521	KS	Finnerty
241552	KS	Finnesy
241583	KS	Finnesy South
241614	KS	Finnup
241645	KS	Finnup East
241650	KS	Finnup (New)
241666	TX	Firecracker
241676	LA	Fire Island
241684	WY	Fireplace Rock
241691	CO	First Creek
241707	KS	Fischer
241707	TX	Fischer
241738	KS	Fischer NW
241769	OK	Fish
241769	TX	Fish
241769	WY	Fish
241800	CO	Fish Creek
241800	TX	Fish Creek
241800	WY	Fish Creek
241831	OK	Fish East
241862	LA	Fish Island
241893	AR	Fish Lake
241893	IN	Fish Lake
241924	IN	Fish Lake North
241955	OK	Fish NW
241986	OK	Fish West
242017	KS	Fishburn
242048	KS	Fisher
242048	OH	Fisher
242048	OK	Fisher
242048	TX	Fisher
242079	TX	Fisher County Regular
242110	LA	Fishermans Bay
242141	TX	Fishers Reef
242172	TX	Fishers Reef NE
242234	TX	Fishers Reef South
242265	IL	Fishhook
242265	MT	Fishhook
242296	TX	Fisk
242327	OH	Fitchville
242358	OH	Fitchville NW
242389	TX	Fite
242451	TX	Fitting
242482	OK	Fitts
242513	OK	Fitts East
242544	OK	Fitts North
242575	OK	Fitts South
242606	OK	Fitts West
242637	TX	Fitz
242668	KS	Fitzgerald
242668	TX	Fitzgerald
242699	TX	Fitzgerald East
242730	IL	Fitzgerrell
242761	KS	Fitzpatrick
242761	TX	Fitzpatrick
242792	KS	Fitzsimmons
242792	TX	Fitzsimmons
242823	TX	Fitzsimmons East
242854	TX	Fitzsimmons NE
242885	TX	Fitzsimmons North
242916	TX	Fitzsimmons SE
242947	KS	Fitzsimmons South
242978	NE	Five Card
243009	LA	Five Forks
243009	PA	Five Forks
243030	NM	Five Lakes
243040	NM	Five Mile
243040	NY	Five Mile
243040	TX	Five Mile
243040	WY	Five Mile
243071	LA	Five Mile Bayou
243102	WV	Five Mile-Carpenter
243114	WY	Five Mile Gulch
243127	TX	Five-N
243133	TX	Five Oaks
243164	CA	Five Points
243195	TX	Five Try
243366	CO	Flag
243397	WY	Flag Butte
243428	TX	Flag Lake
243459	KS	Flager
243490	TX	Flagpond
243521	NE	Flah
243552	NE	Flail
243583	TX	Flake
243614	IL	Flanagan
243614	TX	Flanagan
243645	WV	Flanagan (Ireland)
243676	CO	Flank
243685	CO	Flank NW
243707	WY	Flashlight
243738	UT	Flat Canyon
243769	MT	Flat Coulee
243779	TX	Fitzpatrick West
243800	LA	Flat Creek
243831	WY	Flat Draw
243862	WV	Flat Fork
243893	MS	Flat Lake
243893	MT	Flat Lake
243924	MT	Flat Lake East
243924	ND	Flat Lake East
243955	MT	Flat Lake South
243986	UT	Flat Mesa
244017	IL	Flat Rock
244017	KY	Flat Rock
244017	MS	Flat Rock
244017	OK	Flat Rock
244017	TX	Flat Rock
244017	UT	Flat Rock
244048	MS	Flat Rock North
244079	OK	Flat Rock West
244110	TX	Flat Top
244110	WY	Flat Top
244141	TX	Flat Top 113
244172	TX	Flat Top 123
244203	TX	Flat Top 124
244234	TX	Flat Top 140
244265	TX	Flat Top 145
244296	TX	Flat Top 147

Field Code	State	Field Name
244327	TX	Flat Top 161
244358	TX	Flat Top 162
244389	TX	Flat Top 166
244404	ND	Flat Top Butte
244420	TX	Flat Top South
244451	TX	Flatonia West
244482	OK	Flats NW
244513	OK	Flats West
244544	LA	Flatwoods
244544	PA	Flatwoods
244544	VA	Flatwoods
244544	WV	Flatwoods
244575	KS	Flavious
244606	KS	Flax
244606	TX	Flax
244616	KS	Flax North
244637	ND	Flaxton
244660	KS	Fleagle
244668	KS	Fleak
244699	IN	Fleener
244730	IN	Fleener East
244761	IN	Fleener South
244792	TX	Fleeto
244823	TX	Fleetwood
244854	OK	Fleetwood South
244885	TX	Fleitman
244916	CO	Fleming
244916	KS	Fleming
244916	NE	Fleming
244916	TX	Fleming
244978	OK	Flesher
245009	OK	Flesher East
245040	KS	Fleske
245071	NE	Flessner
245102	KY	Fletcher
245102	MI	Fletcher
245102	TX	Fletcher
245133	AR	Fletcher Creek
245160	OK	Fletcher NE
245164	TX	Fletcher North
245195	CO	Flint
245195	KS	Flint
245195	NE	Flint
245195	TX	Flint
245226	OK	Flint Creek
245226	TX	Flint Creek
245257	OK	Flint Creek North
245288	OK	Flint Creek NW
245319	OK	Flint Creek South
245350	OK	Flint Creek SW
245381	OK	Flint Creek West
245385	KY	Flint Hill
245385	TX	Flint Hill
245390	TX	Flint South
245394	CO	Flintlock
245412	TX	Flo-Mar
245443	LA	Float Bayou
245474	CO	Flodine Park
245505	AL	Flomaton
245536	IL	Flora
245536	KS	Flora
245536	MS	Flora
245567	KS	Flora East
245567	MS	Flora East
245592	IL	Flora SE
245598	IL	Flora South
245629	NM	Flora Vista
245644	TX	Florac
245660	KY	Floral
245691	TX	Florance
245722	OK	Florence Chapel NW
245753	OK	Florence Chapel West
245784	CO	Florence
245784	KS	Florence
245784	LA	Florence
245784	OH	Florence
245784	PA	Florence
245784	TX	Florence
245815	CO	Florence-Canon City
245846	OK	Florence Chapel SW
245877	LA	Florence East
245892	PA	Florence-Five Points
245908	LA	Florence South
245939	TX	Flores
246001	TX	Flores North
246032	TX	Flores NW
246063	TX	Flores South
246094	TX	Flores SW
246125	TX	Floresville East
246156	TX	Florey
246171	CA	Florin
246187	OK	Floris
246203	OK	Floris SE (Old)
246218	OK	Floris SE
246249	OK	Floris South
246280	MO	Florissant Dome
246311	TX	Flour Bluff
246342	TX	Flour Bluff Deep East
246373	TX	Flour Bluff East
246380	TX	Flour Bluff SE
246392	TX	Flory D
246398	TX	Flowella
246404	TX	Flowella (Old)
246435	NE	Flower
246466	TX	Flower Acres
246497	OK	Flower Dale SE
246528	TX	Flower Grove
246559	TX	Flowers
246590	TX	Flowers West
246621	TX	Floyd
246652	TX	Floyd G Miller
246663	TX	Floydada
246676	MS	Fluffer Creek
246683	TX	Fluhman
246714	TX	Fluvanna
246745	TX	Fluvanna NE
246776	TX	Fluvanna North
246795	TX	Fluvanna SE
246801	TX	Fluvanna South
246807	TX	Fluvanna SW
246838	TX	Fluvanna West
246869	TX	Fly
246900	TX	Flying Anchor
246906	WY	Flying E
246931	NM	Flying M
246931	TX	Flying M
246962	NM	Flying M South
246993	TX	Flying -N-
247024	TX	Flying W
247055	TX	Flying W SE
247086	OK	Flynn
247086	TX	Flynn
247117	OK	Flynn North
247148	OK	Flynn SE
247319	TX	Foard County Regular
247350	CO	Focus Ranch
247381	TX	Foerster
247412	TX	Foester
247443	TX	Fog
247460	WY	Fogarty Creek
247474	KY	Fogertown
247488	TX	Fogg
247505	AL	Foley
247505	KS	Foley
247505	LA	Foley
247536	WV	Follansbee
247567	TX	Follett
247598	TX	Follett North
247629	TX	Follett NW
247650	TX	Follett SE
247660	TX	Follett South
247691	TX	Follett West
247695	IN	Folsomville
247698	IN	Foltz
247707	MS	Fomosla
247722	OK	Fonda
247743	OK	Fonda NE
247753	OK	Fonda SE
247760	OK	Fonda SW
247784	NE	Fondo
247815	KS	Fontana
247846	KS	Fontana South
247860	WY	Fontenelle
247877	LA	Fontenot
247908	LA	Fontenot NE
247939	TX	Fools Creek
247957	KS	Foos
247970	TX	Fooshee
248032	TX	Foote
248063	IN	Footes Pond
248094	IN	Footes Pond West
248125	ND	Foothills
248125	NE	Foothills
248156	ND	Foothills NE
248187	OK	Foraker
248218	OK	Foraker North
248227	OK	Foraker South
248231	OK	Foraker SW
248249	NE	Forbes
248249	TX	Forbes
248249	WY	Forbes
248280	CO	Ford
248280	IN	Ford
248280	OK	Ford
248280	TX	Ford
248295	MS	Ford Creek
248311	TX	Ford East
248342	IN	Ford North
248373	IN	Ford South
248404	TX	Ford West
248435	NM	Fordinkus
248466	LA	Fordoche
248495	MS	Forrest Home North
248497	KY	Fordsville
248525	NM	Forehand Ranch
248527	NY	Fords Brook
248528	TX	Fordtran
248559	TX	Fordtran West
248567	KS	Fored
248590	NE	Foreland
248621	AK	West Foreland
248652	NM	Forest
248683	LA	Forest Grove School
248714	KS	Forest Hill
248714	TX	Forest Hill
248745	KS	Forest Hill North
248786	MI	Forest River
248807	TX	Forestburg
248838	OK	Forgan
248869	OK	Forgan East
248900	OK	Forgan NE
248931	OK	Forgan North
248962	OK	Forgan SE
248993	OK	Forgan South
249024	OK	Forgan South (New)
249055	OK	Forgan SW
249086	CO	Forge
249117	WY	Forgey
249148	KY	Forgys Mill
249179	KY	Forgys Mill East
249210	MI	Fork
249241	MI	Fork East
249241	OH	Fork East
249272	AK	Fork North
249272	MI	Fork North
249334	AK	Fork West
249334	MI	Fork West
249365	TX	Forman
249427	TX	Forrest
249458	MS	Forrest Home
249489	OK	Forrest Home East
249520	OK	Forrest Home SW
249551	OK	Forrest Home West
249613	NE	Forsling
249644	TX	Forson
249675	IL	Forsyth
249675	KS	Forsyth
249706	MS	Fort Adams
249737	MS	Fort Adams North
249768	IN	Fort Branch
249799	IN	Fort Branch North
249830	IN	Fort Branch West
249861	TX	Fort Chadbourne
249892	TX	Fort Chadbourne NE
249923	TX	Fort Chadbourne North
249954	TX	Fort Chadbourne NW
249985	TX	Fort Chadbourne SE
250016	TX	Fort Chadbourne West
250039	OK	Fort Cobb
250047	CO	Fort Collins
250094	TX	Fort Davis
250109	TX	Fort Ewell
250140	WV	Fort Gay-Hubbardstown
250202	MT	Fort Gilbert
250233	TX	Fort Griffin East
250264	TX	Fort Griffin NE
250295	KS	Fort Hays State College
250326	LA	Fort Jackson
250357	LA	Fort Jessup
250379	NE	Fort Laramie
250383	KS	Ft Larned
250388	TX	Fort Lipan
250419	AR	Fort Lynn
250450	TX	Fort McKavitt
250481	TX	Fort McKavitt North
250490	TX	Fort McKavitt South
250512	TX	Fort Merrill
250543	TX	Fort Merrill North
250574	CO	Fort Morgan
250605	TX	Fort Parker
250620	LA	Fort Pike
250636	OK	Fort Reno
250652	OK	Fort Reno South
250667	OK	Fort Reno SW
250698	OK	Fort Sill
250729	OK	Fort Sill District
250760	OK	Fort Sill East
250791	OK	Fort Sill NE
250822	OK	Fort Sill North
250853	OK	Fort Sill NW
250884	OK	Fort Sill Reservation
250915	OK	Fort Sill SE
250946	OK	Fort Sill South
250963	LA	Fort St Philip
250977	TX	Fort Stockton
250981	TX	Fort Stockton East
251000	TX	Fort Stockton SE
251008	TX	Fort Stockton South
251070	OK	Fort Supply East
251101	OK	Fort Supply NE
251132	OK	Fort Supply North
251142	OK	Fort Supply NW
251152	OK	Fort Supply SE
251163	OK	Fort Supply South
251194	OK	Fort Supply SW
251225	TX	Fort Terrett Ranch
251256	TX	Fort Trinidad
251287	TX	Fort Trinidad-Barrett
251290	TX	Fort Trinidad-Barrett East
251318	TX	Fort Trinidad East
251349	TX	Fort Trinidad North
251380	TX	Fort Trinidad South
251411	TX	Fort Trinidad SW
251442	TX	Fort Trinidad West
251473	IN	Fort Wayne
251488	TX	Fort Wolters
251504	KS	Fort Zarah
251535	KS	Fort Zarah North
251566	KS	Fort Zarah SE
251597	KS	Fort Zarah West
251628	TX	Fortenberry
251659	TX	Fortenberry West
251690	CO	Fortification Creek
251690	WY	Fortification Creek
251703	TX	Fortitude West
251721	NE	Fortitude
251721	TX	Fortitude
251773	TX	Fortune Bend
251783	TX	Fortune
251814	OK	Forty Five
251845	FL	Forty Mile Bend
251876	TX	Forty Nine
251885	NM	Forty Niner Ridge
251907	OK	Fortyfour
251914	OK	Fortyfour NE
251938	MI	Forward
251938	PA	Forward
251969	OK	Foss
251969	TX	Foss
251985	TX	Foss-Brown
252000	KS	Foster
252000	NM	Foster
252000	OK	Foster
252000	TX	Foster
252000	WY	Foster
252027	WV	Foster Chapel
252042	TX	Foster Farms
252052	WY	Foster Gulch
252062	OK	Foster NE
252093	OK	Foster North
252110	NM	Foster Ranch
252124	PA	Foster-Reno
252186	MI	Fostoria
252186	TX	Fostoria
252217	AR	Fouke
252248	AR	Fouke NE
252279	AR	Fouke North
252310	AR	Fouke West
252330	CO	Foundation Creek
252341	KS	Fountain
252341	MI	Fountain
252372	KS	Four
252403	TX	Four Aces
252421	TX	Four C
252434	KS	Four Corners
252434	MI	Four Corners
252434	NM	Four Corners
252434	TX	Four Corners
252465	CA	Four Deer
252480	ND	Four Eyes
252496	LA	Four Isle Dome
252505	TX	Four J
252527	NM	Four Lakes
252539	NM	Four Lakes North
252558	LA	Four League Bay
252589	NY	Four Mile
252589	TX	Four Mile
252620	WV	Fourmile-Branchland
252651	AR	Four Mile Creek
252651	CO	Four Mile Creek
252651	KS	Four Mile Creek
252651	MT	Four Mile Creek
252672	MT	Four Mile Creek West
252682	NM	Four Mile Draw
252693	NM	Four Mile Draw West
252713	TX	Four Sixes North
252744	WY	Fourbear
252775	OK	Fourdee
252806	OK	Fourdee East
252837	OK	Fourdee NE
252868	OK	Fourdee NW
252899	OK	Fourdee SE
252930	OK	Fourdee South
252942	KY	Fourmile Creek
252942	MS	Fourmile Creek
252961	WY	Fourteen Mile
253023	TX	Fowel
253054	KS	Fowler
253054	NM	Fowler
253054	OH	Fowler
253085	TX	Fowler Ranch
253116	WV	Fowlersville
253147	MI	Fowlerville
253178	KS	Fox
253178	KY	Fox
253178	OK	Fox
253178	TX	Fox
253209	KS	Fox-Bush-Couch
253240	KS	Fox-Bush West
253247	MT	Fox Creek
253259	MT	Fox Creek North
253271	MT	Fox Dome
253302	OK	Fox-Graham
253333	TX	Fox-Herd
253364	TX	Fox Hollow
253395	TN	Fox Springs
253415	TX	Foy
253426	OK	Foyil
253597	KS	Fra-Mar
253628	TX	Fradean
253659	TX	Fragosa
253690	TX	Frair Ranch
253752	KS	Fralick
253783	KS	Fralick South
253814	KS	Fralick West
253834	TX	Fran
253845	TX	Fran-Glass
253876	TX	Frances
253907	MS	Frances Creek
253919	TX	Frances Hill
253938	IN	Francesville
253960	IN	Francesville South
253969	OK	Francis
254000	OK	Francis District
254062	IL	Francis Mills
254093	IL	Francis Mills South
254124	OK	Francis South
254155	OK	Francis West
254170	NM	Franciscan Lake
254186	IN	Francisco Central
254248	IN	Francisco Consol
254279	IN	Francisco North Consol
254310	IN	Francisco Old
254341	IN	Francisco South Consol
254372	IN	Francisco West
254403	TX	Francitas
254434	TX	Francitas East
254465	TX	Francitas North
254496	TX	Francitas NW
254527	TX	Francitas South
254558	TX	Francitas SW
254589	TX	Francitas West
254620	TX	Franco
254651	KS	Frank
254651	TX	Frank
254682	TX	Frank Chambers
254713	TX	Frank Doss
254744	KS	Frank North

Field Code	State	Field Name
254775	TX	Frank Pearson
254806	TX	Frank Smith
254837	TX	Franke
254868	TX	Frankell
254876	TX	Frankel South
254899	OK	Frankfort
254904	OK	Frankfort East
254904	TN	Frankfort East
254907	TN	Frankfort NE
254930	OK	Frankfort South
254937	IL	West Frankfort
254945	TX	Frankie -B-
254961	TX	Frankirk
254992	TX	Frankirk East
255023	TX	Frankirk NE
255054	TX	Frankirk North
255085	TX	Frankirk NW
255116	TX	Frankirk South
255147	TX	Frankirk SW
255154	TX	Frankirk West
255178	TX	Frankland
255209	KS	Franklin
255209	LA	Franklin
255209	MI	Franklin
255209	MS	Franklin
255209	OH	Franklin
255209	TX	Franklin
255240	LA	Franklin East
255240	MS	Franklin East
255240	OK	Franklin East
255253	OK	Franklin North
255253	TX	Franklin North
255266	OK	Franklin NE
255271	PA	Franklin-Oak Forest
255302	IN	Franklin West
255302	OK	Franklin West
255333	KS	Franklinville
255364	CO	Franks
255364	TX	Franks
255376	KY	Franks Creek
255376	ND	Franks Creek
255395	WY	Franks Fork
255426	TX	Franks NW
255457	TX	Frankston
255488	TX	Frankston West
255519	TX	Frankus
255550	MT	Frannie
255550	WY	Frannie
255572	TX	Frans
255578	KS	Fransen
255581	TX	Frantz
255612	NE	Franzen
255643	TX	Frarley
255674	TX	Frarley SE
255705	CO	Frasco
255736	KS	Frasier
255736	NE	Frasier
255736	TX	Frasier
255767	TX	Frass
255798	TX	Frass West
255829	KS	Frazier
255829	OH	Frazier
255829	TX	Frazier
255860	OK	Fream
255891	KS	Fred
255891	TX	Fred
255922	MT	Fred & George Creek
255953	TX	Fred East
255984	KS	Freda
256015	TX	Fredda
256046	TX	Freddie
256077	TX	Freddie Norris
256093	TX	Freddy Hutt
256100	MI	Frederic
256108	KS	Frederick
256108	NE	Frederick
256108	OK	Frederick
256108	TX	Frederick
256139	OK	Frederick District
256170	KS	Frederick East
256201	OK	Frederick SE
256232	OK	Frederick South
256263	OK	Frederick SW
256294	OK	Frederick West
256325	OK	Frederick West (New)
256356	KS	Fredericksburg
256356	OH	Fredericksburg
256387	TX	Frederickson
256418	OH	Fredericktown
256449	OH	Fredericktown North
256511	TX	Fredlaw
256542	KS	Fredonia
256542	NY	Fredonia
256573	TX	Freeborn
256604	TX	Freeborn East
256635	IL	Freeburg
256666	IL	Freeburg South
256697	KS	Freedom
256697	MI	Freedom
256697	MS	Freedom
256697	OH	Freedom
256723	KS	Freedom North
256723	OH	Freedom North
256723	OK	Freedom North
256728	OK	Freedom NW
256735	KS	Freedom South
256735	KY	Freedom South
256739	OK	Freedom SW
256749	KS	Freeland
256749	LA	Freeland
256749	OH	Freeland
256759	MO	Freeman
256759	TX	Freeman
256790	MI	Freeman-Lincoln
256821	TX	Freeman-Martin
256852	MI	Freeman-Redding
256914	WV	Freemansburg
256945	IL	Freemanspur
256976	KS	Freemeyer
257007	CA	Fremont Landing
257038	OK	Freeny
257069	OK	Freeny North
257100	OK	Freeny South
257131	OK	Freeny SW
257162	CA	Freeport
257162	KS	Freeport
257162	MI	Freeport
257162	OH	Freeport
257162	PA	Freeport
257162	TX	Freeport
257193	KS	Freeport South
257200	KS	Freeport West
257224	KS	Frees
257255	TX	Freestone
257286	MS	Freewoods
257317	MS	Freewoods NE
257348	MS	Freewoods North
257379	NE	Frei
257410	NE	Frei West
257441	TX	Frels
257472	TX	Frelsburg
257503	TX	Frelsburg North
257534	IN	Fremont
257534	MI	Fremont
257565	CO	Fremont Butte
257627	NM	Fren
257658	IN	French
257658	KS	French
257658	OK	French
257658	TX	French
257689	CA	French Camp
257720	KS	French Creek
257720	NY	French Creek
257720	WV	French Creek
257730	KS	French Creek South
257751	OK	French East
257782	LA	French Fork
257813	LA	French Fork South
257820	IN	French (New)
257844	OK	French North
257875	WY	Frenchie Draw
257906	CO	Frenchman Creek
257906	NE	Frenchman Creek
257937	LA	Frenier
257968	LA	Fresh Water Bayou
257999	LA	Fresh Water Bayou North
258030	MT	Fresno
258030	OH	Fresno
258061	TX	Freund
258092	KS	Frey
258092	LA	Frey
258123	KS	Frey NW
258142	TX	Friar Ranch
258147	TX	Friar Ranch West
258151	CO	Friday
258151	TX	Friday
258154	TX	Friend
258185	IN	Friendship
258185	KS	Friendship
258185	KY	Friendship
258185	NY	Friendship
258185	TX	Friendship
258190	AR	Friendship Church
258190	MS	Friendship Church
258190	TX	Friendship Church
258216	IL	Friendsville
258216	OH	Friendsville
258247	IL	Friendsville Central
258278	IL	Friendsville North
258309	IL	Friendsville South
258340	TX	Frierson
258371	CO	Fringe
258402	KS	Fringer
258464	KS	Frisbie
258495	KS	Frisbie NE
258526	WY	Frisby South
258557	LA	Frisco
258588	WY	Frison
258619	OH	Fritz
258619	TX	Fritz
258619	WY	Fritz
258650	OK	Fritzlen
258650	TX	Fritzlen
258681	KS	Fritzler
258712	TX	Frnka
258722	MT	Frog Coulee
258734	WY	Frog Creek
258743	KS	Frog Hollow
258774	KS	Frog Hollow East
258780	KS	Frog Hollow NE
258805	LA	Frogmore
258836	IL	Frogtown
258836	PA	Frogtown
258867	IL	Frogtown North
258877	MT	Froid South
258898	TX	Fromme
258929	KS	Froning
258960	CO	Frontier
258960	TX	Frontier
258991	OH	Frost
258991	TX	Frost
258995	TX	Frost Creek
259010	PA	Frostburg
259022	KS	Fruit
259053	KY	Fruit Hill
259060	KS	Fruit NE
259068	CO	Fruita
259084	TX	Fruitland
259115	TX	Fruitland West
259146	CA	Fruitvale
259146	TX	Fruitvale
259150	TX	Fruitvale East
259177	TX	Fruitvale SE
259239	ND	Fryburg
259239	PA	Fryburg
259255	TX	Frye
259270	LA	Fryeburg
259441	OK	Fuhrman
259441	TX	Fuhrman
259472	TX	Fuhrman-Mascho
259503	TX	Fuhrman NW
259534	OK	Fuhrman SE
259565	TX	Fuhrman West
259596	TX	Fulbright
259627	NM	Fulcher
259627	TX	Fulcher
259658	NM	Fulcher-Kutz
259689	IN	Fulda
259689	TX	Fulda
259720	IN	Fulda West
259751	KS	Fuller
259751	TX	Fuller
259782	TX	Fuller-Coke
259813	TX	Fuller-Coke North
259844	TX	Fuller-Coke SE
259875	TX	Fuller-Coke South
259906	TX	Fuller East
259937	KS	Fuller NE
259937	TX	Fuller NE
259952	WY	Fuller Reservoir
259968	KS	Fuller SE
259968	TX	Fuller SE
259999	TX	Fullerton
260030	TX	Fullerton East
260061	TX	Fullerton North
260092	TX	Fullerton SE
260123	TX	Fullerton South
260154	TX	Fullerton West
260185	TX	Fullerville
260216	TX	Fullerville NE
260247	TX	Fulmer
260278	TX	Fulshear
260292	TX	Fulshear South
260309	KS	Fulton
260309	LA	Fulton
260309	NY	Fulton
260309	TX	Fulton
260340	TX	Fulton Beach
260371	TX	Fulton Beach East
260402	TX	Fulton Beach NE
260433	TX	Fulton Beach North
260464	TX	Fulton Beach NW
260495	TX	Fulton Beach SW
260526	TX	Fulton Beach West
260557	KS	Fulton NE
260557	OH	Fulton NE
260567	NY	Fulton North
260588	LA	Fulton South
260588	NY	Fulton South
260588	OH	Fulton South
260619	OH	Fultonham
260650	KS	Funk
260650	OH	Funk
260650	TX	Funk
260681	LA	Funny Louis Bayou
260712	AR	Furgerson
260743	KS	Furley
260774	OK	Fuhrman District North
260867	TX	Furr
260898	TX	Furr & Allar
260929	CO	Fury
260960	KS	Fussell
260991	TX	Fuzz
261022	TX	Fuzzy Creek
261775	TX	G & W
261806	TX	G A B
261868	TX	G A Poe
261899	TX	G B
261930	TX	G C
261961	TX	G-E
261970	TX	G F S
261992	OK	G I Joe
262023	TX	G-M
262054	TX	G-M-K
262085	TX	G-M-K South
262125	TX	G M W
262136	NE	G-Mar
262147	TX	G O M-McFaddin Beach Dome
262178	TX	G O M St 83S
262182	TX	G O M St 214-L
262209	TX	G O M St-773-L
262240	TX	G O M-St-904
262271	WY	G P Dome
262302	TX	G P M
262333	KS	G R W
262364	TX	G T W
262395	TX	Gabby
262426	NE	Gabe Rock
262457	OH	Gabor
262488	TX	Gabrysch
262519	TX	Gabrysch East
262550	TX	Gabrysch SE
262581	TX	Gabrysch South
262612	TX	Gabrysch West
262643	TX	Gadberry
262674	CA	Gaffey
262705	KS	Gaffney
262705	TX	Gaffney
262720	TX	Gaffney SW
262736	MT	Gage
262736	OH	Gage
262736	OK	Gage
262736	TX	Gage
262767	OK	Gage NE
262798	OK	Gage North
262829	TX	Gage NW
262860	OK	Gage SE
262891	OK	Gage South
262922	MT	Gage SW
262953	TX	Gageby Creek
262963	TX	Gageby Creek East
262984	TX	Gageby Creek North
262996	TX	Gageby Creek West
263015	LA	Gahagan
263015	TX	Gahagan
263046	TX	Gail North
263077	TX	Gail South
263108	TX	Gail SW
263120	TX	Gailjo
263139	OK	Gaines
263139	PA	Gaines
263139	TX	Gaines
263201	KY	Gainesville
263201	LA	Gainesville
263232	TX	Gainsville North
263248	KY	Gainesville West
263263	TX	Galan
263294	KS	Galatia
263325	KS	Galatia East
263356	IL	Galatia North
263356	KS	Galatia North
263387	KS	Galatia South
263406	TX	Gallagher West
263418	TX	Galba
263449	TX	Galba East
263480	LA	Galbraith
263480	PA	Galbraith
263495	WY	Gale
263511	OK	Galena South
263542	KS	Galesburg
263573	MS	Galilee
263580	AR	Galilee Church
263604	TX	Galindo
263635	IL	Gallagher
263635	TX	Gallagher
263655	TX	Gallatin
263666	TX	Gallatin North
263697	NM	Gallegos
263708	NM	Gallegos South
263728	NM	Gallina
263728	TX	Gallina
263744	NM	Gallo
263759	CA	Galt
263759	KS	Galt
263759	TX	Galt
263790	TX	Galveston
263821	TX	Galveston Bay West
263852	TX	Galveston Island
263866	OH	Gambier
263883	TX	Gamble
263911	TX	Gamble Gully
263914	PA	Gamble-Hayden
263945	TX	Ganado
263976	TX	Ganado Deep
264007	TX	Ganado East
264038	TX	Ganado North
264049	TX	Ganado NW
264069	TX	Ganado SW
264100	TX	Ganado West
264131	TX	Gandy
264162	MI	Ganges Sec 4
264193	KS	Gano
264224	OK	Gano NW
264255	KS	Gano SE
264286	OK	Gano South
264317	KS	Ganoung
264348	OK	Gans
264379	OK	Gans NE
264410	OK	Gans SW
264441	OK	Gansel
264472	OK	Gansel South
264503	OK	Gansel SW
264534	TX	Gantt
264545	NE	Gap
264545	WY	Gap
264565	TX	Gar-Con
264571	TX	Gar-Kent
264596	OK	Garber
264627	OK	Garber East
264658	OK	Garber New
264689	OK	Garber North
264720	OK	Garber NW
264751	OK	Garber SE
264782	CO	Garcia
264782	TX	Garcia
264813	TX	Garcia East
264844	TX	Garcia SE
264875	TX	Garcia South
264906	TX	Garcia West
264968	TX	Garcitas Creek
264999	OK	Garcreek
265030	KS	Gard
265061	KS	Garden
265061	OH	Garden
265092	KS	Garden City
265092	LA	Garden City
265092	MS	Garden City
265092	TX	Garden City

Field Code	State	Field Name
265102	MS	Garden City North
265123	TX	Garden City SE
265154	KS	Garden City South
265154	TX	Garden City South
265185	TX	Garden City West
265216	OK	Garden Grove
265247	OK	Garden Grove North
265278	OK	Garden Grove South
265309	OK	Garden Grove SW
265340	LA	Garden Island Bay
265371	OK	Garden NE
265433	OK	Garden SE
265464	OK	Garden South
265495	MS	Gardens
265526	MS	Gardens North
265557	CO	Gardner
265557	KS	Gardner
265557	TX	Gardner
265572	NM	Gardner Draw
265619	KS	Gardner South
265642	IL	Gards Point Consol
265650	IL	Gards Point North
265681	KS	Garfield
265681	MI	Garfield
265681	WV	Garfield
265712	KS	Garfield NE
265765	KS	Garfield SW
265774	KS	Garfield West
265805	KS	Garland
265805	TX	Garland
265805	WY	Garland
265836	AR	Garland City (New)
265867	AR	Garland City (Old)
265898	MS	Garland Creek
265929	KS	Garlisch
265947	KS	Garlisch SW
265960	CO	Garmesa
265991	KS	Garner
265991	TX	Garner
265995	TX	Garner Bros
266022	WY	Garner Lake
266031	TX	Garner NW
266043	TX	Garner Ranch
266053	KS	Garner West
266084	CO	Garnet
266084	ND	Garnet
266084	NE	Garnet
266115	KS	Garnett Shoestring
266146	KS	Garnett West
266177	OK	Garr
266208	OK	Garr North
266217	OK	Garr NW
266239	OK	Garr South
266270	OK	Garr West
266301	KS	Garrett
266301	NM	Garrett
266301	OK	Garrett
266301	TX	Garrett
266332	OK	Garrett District NW
266363	NM	Garrett East
266363	TX	Garrett East
266394	OK	Garrett Middle
266425	OK	Garrett NW
266456	OK	Garrett SW
266487	NM	Garrett West
266487	OK	Garrett West
266518	OK	Garrison
266518	PA	Garrison
266518	TX	Garrison
266549	CA	Garrison City Gas
266555	WY	Garrison Draw
266580	TX	Garrison NE
266586	TX	Garrison North
266611	TX	Gartner
266642	KS	Gartung
266673	TX	Garvey
266704	KS	Garvey Ranch
266709	KS	Garvey Ranch SE
266714	PA	Garvin
266714	TX	Garvin
266735	TX	Garwood
266766	TX	Garwood East
266797	TX	Garwood NE
266828	TX	Garwood North
266859	TX	Garwood NW
266890	TX	Garwood SE
266921	TX	Garwood South
266930	TX	Garwood SW
266952	TX	Garwood West
266983	CO	Gary
266983	TX	Gary
267014	CO	Gary North
267045	CO	Gary South
267076	CO	Gary West
267107	LA	Garyville North
267138	TX	Garza
267169	TX	Garza East
267200	TX	Garza South
267231	MT	Gas City
267262	WY	Gas Draw
267264	WY	Gas Draw East
267270	TX	Gas Finders
267293	TX	Gas Ridge
267324	WV	Gas Valley
267355	CO	Gasaway
267355	KS	Gasaway
267386	KY	Gasper
267386	TX	Gasper
267396	TX	Gass
267410	TX	Gassiot
267413	OK	Gate Lake NE (New)
267417	OK	Gate Lake NE
267442	OK	Gate NE
267448	OK	Gate North
267479	KS	Gates
267479	TX	Gates
267507	TX	Gates Catarina
267541	KS	Gates North
267572	TX	Gates Ranch
267603	KS	Gates South
267634	TX	Gates West
267665	TX	Gatewood
267674	TN	Gatewood School
267696	TX	Gatlin
267713	TX	Gato Creek
267742	TX	K B Doyle
267758	KS	Gatschet
267789	KS	Gatschet SE
267805	KS	Gatterman
267820	TX	Gauldin
267851	WV	Gauley Mountain
267882	TX	Gause
267913	NM	Gavilan
267944	CA	Gaviota
267975	CA	Gaviota Offshore
268006	WV	Gay
268033	TX	Gay Hill
268037	LA	Gay Island
268068	TX	Gayle
268099	KS	Gayler
268130	LA	Gayles
268161	NE	Gaylord
268192	MI	Gaylord-Tecon Lake
268223	IL	Gays
268464	KS	Ge-See
268495	OK	Geary
268526	OK	Geary North
268526	WY	Geary North
268532	OK	Geary NW
268546	OK	Geary South
268557	OK	Geary SW
268588	TX	Gebhart
268619	WY	Gebo
268650	TX	Gee
268681	TX	Gee SW
268712	TX	Gee West
268743	KS	Geerdes
268774	IL	Geff
268805	IL	Geff West
268836	TX	Gehle
268867	KS	Gehring-Rick
268898	NE	Gehrke
268929	TX	Geise-Springs
268960	KS	Geisinger
268991	KS	Gelwick
269022	NE	Gem
269022	NM	Gem
269022	TX	Gem
269053	NM	Gem East
269053	TX	Gem East
269063	TX	Gem-Hemphill
269084	TX	Gem NE
269115	KS	Gemeinhardt
269146	TX	Gene Woodfin
269161	NY	Genegantslet
269177	KS	Geneseo
269208	KS	Geneseo-Edwards
269227	TX	Genesis
269239	KY	Geneva
269239	MI	Geneva
269239	NY	Geneva
269239	OH	Geneva
269239	PA	Geneva
269239	TX	Geneva
269270	KY	Geneva South
269301	TX	Genevieve
269332	TX	Genie
269363	AR	Genoa
269363	OH	Genoa
269394	TX	Gentry
269425	OK	Gentry West
269445	IN	Gentryville Consol
269456	IN	Gentryville North
269487	IN	Gentryville South
269518	KS	Gentzler
269533	TX	Geodyn
269549	KS	George
269549	OK	George
269549	PA	George
269549	TX	George
269580	TX	George Allen
269611	TX	George Engle
269626	KS	Gentzler North
269642	TX	George Parks
269673	WY	George Ranch
269704	TX	George S Anderson
269735	KS	George SW
269766	KS	George West
269766	TX	George West
269797	TX	George West East
269828	TX	George West South
269843	TX	George West Townsite
269859	TX	George West West
269866	TX	George West West SW
269890	LA	Georgetown
269890	TX	Georgetown
269921	OK	Georgia
269952	OK	Georgia South
269975	KS	Georgia Spur
269983	KS	Georgia Spur NE
270000	TX	Georgie Heard
270014	KS	Georob
270045	KS	GER
270076	TX	Geraldine
270107	TX	Geraldine West
270138	KS	Gerber
270169	KS	Gerberding
270200	KS	Gereke
270231	KS	Gereke North
270262	KS	Gereke West
270293	TX	Geren
270324	KS	Gerlane
270339	TX	German
270355	IN	German Ridge
270386	KS	German Valley
270417	PA	Germania
270417	TX	Germania
270448	TX	Germania West
270479	IL	Germantown East
270510	NM	Geronimo
270510	TX	Geronimo
270526	TX	Geronimo SE
270533	NY	Gerry
270541	KS	Gerstner
270572	TX	Gertrude Wood
270597	OK	Gerty
270603	OK	Gerty NE
270634	OK	Gerty North
270665	OK	Gerty NW
270696	OK	Gerty West
270727	NE	Gerver
270758	OK	Gessman
270789	OK	Gessman East
270820	OK	Gessman NE
270851	OK	Gessman SE
270875	TX	Get Well
270882	NM	Getty
270913	KS	Gettysburg
270913	MT	Gettysburg
270944	NE	Geu
270975	KS	Geuda Springs
271006	KS	Geuda Springs West
271037	TX	GEX
271208	TX	Gheen
271239	TX	GIB
271270	OK	Gibbon NE
271301	OK	Gibbon SE
271332	OK	Gibbon Spur NE
271336	OK	Gibbon Spur North
271363	TX	Gibbs
271363	WY	Gibbs
271394	TX	Gibbs Bros
271425	TX	Gibbs Bros North
271456	TX	Gibbs South
271456	WY	Gibbs South
271487	KS	Gibson
271487	LA	Gibson
271487	MI	Gibson
271487	MS	Gibson
271487	OK	Gibson
271487	TX	Gibson
271518	WY	Gibson Draw
271549	KS	Gibson East
271549	LA	Gibson East
271580	LA	Gibson NE
271642	KS	Gibson South
271642	TX	Gibson South
271673	OK	Gibson West
271704	TX	Gibtown North
271709	TX	Gibtown South
271735	KS	Gick
271766	TX	Giddens
271797	OH	Giddings
271797	TX	Giddings
271828	TX	Giddings East
271835	TX	Giddings North
271859	KS	Gideon
271890	TX	Giesecke
271905	KS	Giesick
271921	IN	Gifford
271921	TX	Gifford
271936	KS	Giinther
271952	IL	Gila
271983	KS	Gilbert
271983	NY	Gilbert
271983	TX	Gilbert
271983	WV	Gilbert
272008	WY	Gold Mine Draw
272014	MI	Gilbert Lake
272014	WY	Gilbert Lake
272030	OK	Gilbert North
272045	TX	Gilbert Ranch
272076	TX	Gilbert Ranch South
272107	TX	Gilbert Woods
272138	AL	Gilbertown
272169	AL	Gilbertown South
272231	KS	Gilchrist
272262	TX	Gilchrist-Swenson
272293	OK	Gilcrease
272293	TX	Gilcrease
272324	OK	Gilcrease District East
272355	OK	Gilcrease East
272386	OK	Gilcrease SW
272417	OH	Gilead
272448	OH	Gilead South
272479	LA	Giles Bend
272479	MS	Giles Bend
272510	MT	Gilford
272510	TX	Gilford
272541	TX	Gill
272572	CA	Gill Ranch
272572	TX	Gill Ranch
272665	KS	Gillberg
272696	TX	Gillean
272758	KS	Gillespie
272758	TX	Gillespie
272765	IL	Gillespie-Benld
272820	TX	Gillespie-Rockdale
272827	WV	Gillespie Run
272835	KS	Gillespie SE
272843	IL	Gillespie West
272851	IL	Gillespie-Wyen
272882	OK	Gillette
272882	TX	Gillette
272882	WY	Gillette
272913	OK	Gillette District
272944	TX	Gilley
272975	TX	Gilley West
273006	MS	Gilliam Chute
273037	CO	Gilliam Draw
273068	KS	Gillian
273068	TX	Gillian
273099	KS	Gillian North
273149	MS	Gilliard Lake
273161	OK	Gilliland
273192	OK	Gilliland NW
273223	OK	Gilliland SE
273254	MS	Gilliland South
273254	OK	Gilliland South
273285	OK	Gilliland West
273316	LA	Gillis-English Bayou
273409	TX	Gillock
273440	TX	Gillock East
273471	TX	Gillock North
273502	TX	Gillock South
273558	MS	Gillsburg
273564	TX	Gilmer
273595	TX	Gilmer South
273608	TX	Gilmer West
273626	KS	Gilmore
273626	KY	Gilmore
273626	MI	Gilmore
273626	OH	Gilmore
273626	OK	Gilmore
273657	OH	Gilmore North
273672	KY	Gilpin
273672	TX	Gilpin
273688	KS	Gilroy
273719	TX	Gin
273732	TX	Gin North
273750	TX	Ginger
273759	TX	Ginger-Atapco
273770	NY	Gingerbread Corners
273781	KS	Gingrass
273812	KS	Gingrass NE
273843	TX	Ginny
273874	TX	Ginny East
273905	TX	Ginter
273936	KS	Ginther
273936	TX	Ginther
273967	TX	Gipe
273998	KS	Girard
273998	LA	Girard
273998	MT	Girard
273998	PA	Girard
273998	TX	Girard
274001	TX	Girard North
274013	TX	Girlie Caldwell
274020	TX	Girlie Caldwell West
274025	IN	Giro East
274027	WY	Girrard
274029	TX	Girvin
274060	TX	Girvin South
274091	TX	Girvintex
274122	KS	Gish
274153	TX	Gist
274184	TX	Gist South
274215	TX	Gist West
274246	MS	Gitano
274277	KS	Givens
274277	TX	Givens
274281	TX	Givens Creek
274448	TX	Gladden
274479	KS	Glade
274479	LA	Glade
274479	ND	Glade
274479	PA	Glade
274510	LA	Glade Bayou
274541	PA	Glade Run
274541	WV	Glade Run
274547	NM	Glades
274547	TN	Glades
274597	TX	Gladewater
274603	MS	Glading East
274634	NM	Gladiola
274665	NM	Gladiola East
274696	NM	Gladiola North
274727	NM	Gladiola South
274758	NM	Gladiola SW
274763	NM	Gladiola West
274789	WV	Glady
274820	KS	Gladys
274851	TX	Gladys Bell South
274882	OK	Gladys Belle
274913	TX	Gladys Cowden
274944	TX	Gladys-Mag
274975	TX	Gladys Powell
275006	KS	Gladys SE
275037	KS	Gladys South
275068	KS	Gladys SW
275081	MS	Glancy
275099	TX	Glasco
275130	TX	Glasco East
275161	TX	Glasco North
275192	IL	Glasford
275223	KY	Glasgow
275254	WY	Glasner
275285	OH	Glass

Field Code	State	Field Name
275285	TX	Glass
275316	TX	Glass North
275347	KS	Glasscock
275347	MS	Glasscock
275347	TX	Glasscock
275363	WY	Glasscock Hollow
275378	MS	Glasscock Island
275409	MS	Glasscock Towhead
275440	KS	Glathart
275449	KS	Glathart SE
275471	MS	Glazier
275471	TX	Glazier
275502	TX	Glazier NW
275533	KS	Glen
275533	NM	Glen
275533	TX	Glen
275564	CA	Glen Annie
275595	MS	Glen Aubin
275626	MS	Glen Aubin South
275657	TX	Glen Cove
275688	TX	Glen Cove East
275719	TX	Glen Cove South
275750	KS	Glen Dale
275781	KS	Glen Dale SE
275812	KS	Glen Dale South
275843	KS	Glen Dale SW
275874	KY	Glen Dean
275897	PA	Glen Hazel
275905	TX	Glen Hummel
275936	TX	Glen Hummel East
275967	TX	Glen Hummel SW
275998	TX	Glen Martin
276029	TX	Glen Martin West
276060	TN	Glen Mary
276091	TX	Glen Peeler
276122	TX	Glen Point
276153	KS	Glen Sharrald
276184	KS	Glen Sharrald NW
276215	IL	Glenarm
276246	ND	Glenburn
276308	KY	Glencoe
276308	OK	Glencoe
276313	OK	Glencoe East
276339	OK	Glencoe SE
276370	OK	Glencoe SW
276401	TX	Glenda-Janis
276432	IN	Glendale
276432	MS	Glendale
276432	TX	Glendale
276488	KY	Glendale NE
276494	IN	Glendale North
276509	KS	Glendale SW
276525	MT	Glendive
276556	TX	Glenewinkel
276571	PA	Glenfield-Mt Nebo
276587	OH	Glenford
276618	LA	Glenmora
276649	TX	Glenn
276680	OK	Glennpool
276711	WV	Glenn Run
276742	TX	Glenna
276773	OK	Glenoak
276804	WY	Glenrock
276835	WY	Glenrock South
276843	PA	Glenshaw
276866	KY	Glenville
276866	WV	Glenville
276897	KY	Glenville Consol
276928	WV	Glenville South
276959	KS	Glenwood
276959	NY	Glenwood
276959	TX	Glenwood
277021	OK	Glenwood NE
277052	OK	Glenwood South
277064	NY	Glenwood-South Wales
277083	IN	Glezen
277114	IN	Glezen West
277145	KS	Glick
277145	TX	Glick
277145	VA	Glick
277176	KS	Glick East
277207	TX	Glidden
277238	TX	Gloria Gay
277269	TX	Gloria Gay North
277300	TX	Gloria Gay West
277331	TX	Gloriana
277362	OK	Glover NE
277533	LA	Go Around Bayou
277564	TX	Goat
277595	CO	Goat Hill
277595	TX	Goat Hill
277595	WY	Goat Hill
277626	TX	Gobbler Creek
277657	TX	Gober
277688	TX	Gober-Edwards
277704	NM	Gobernador
277719	KS	Gobin
277750	OK	Goble
277750	TX	Goble
277781	KS	Goddard
277812	KS	Goebel
277812	TX	Goebel
277843	KS	Goebel East
277874	KS	Goebel North
277874	TX	Goebel North
277879	TX	Goebel NW
277885	KS	Goebel SE
277905	KS	Goemann
277936	TX	Goen Lime
277951	KS	Goering
277967	KS	Goessel
277998	KS	Goetz
278029	KS	Goetz East
278060	TX	Goetze South
278070	KS	Goff
278070	TX	Goff
278091	TX	Gogle
278122	KS	Goheen
278129	PA	Goheenville
278135	TX	Gohlke North
278141	TX	Goings Landing
278153	MT	Gold Butte
278184	KY	Gold City East
278201	LA	Gold Mine
278215	TX	Gold River
278246	TX	Gold River North
278263	TX	Goldcreek
278277	KS	Golden
278277	MI	Golden
278277	NE	Golden
278277	TX	Golden
278308	MT	Golden Dome
278339	NM	Golden Eagle
278339	TX	Golden Eagle
278339	WY	Golden Eagle
278370	WY	Golden Goose
278401	NM	Golden Lane
278432	LA	Golden Meadow
278463	LA	Golden Meadow East
278494	WY	Golden Prairie
278525	TX	Golden Rod
278556	CO	Golden Spike
278587	OK	Golden Trend
278618	TX	Golden Triangle
278637	WY	Golden Wall
278649	IL	Goldengate
278680	IL	Goldengate Consol
278711	IL	Goldengate East
278742	IL	Goldengate North Consol
278773	IL	Goldengate West
278804	TX	Goldfinch
278815	KS	Goldie
278835	TX	Goldsboro
278866	TX	Goldsboro North
278897	OK	Goldsby
278928	OK	Goldsby East
278944	OK	Goldsby North
278959	OK	Goldsby NW
278990	OK	Goldsby SW
279021	OK	Goldsby West
279052	TX	Goldsmith
279083	TX	Goldsmith East
279114	TX	Goldsmith North
279145	TX	Goldsmith NW
279176	TX	Goldsmith West
279207	TX	Goldston
279238	CA	Goleta
279269	TX	Goliad
279300	TX	Goliad North
279331	TX	Goliad NW
279362	TX	Goliad West
279393	OK	Goltry
279424	OK	Goltry NE
279438	OK	Goltry North
279455	OK	Goltry SE
279486	OK	Goltry South
279517	OK	Goltry SW
279548	TX	Gomez
279555	TX	Gomez North
279559	TX	Gomez NE
279563	TX	Gomez NW
279579	CA	Gonyer Anticline
279610	TX	Gonzalena
279641	LA	Gonzales
279641	NM	Gonzales
279641	TX	Gonzales
279672	KS	Gooch
279672	TX	Gooch
279703	TX	Good
279734	TX	Good East
279765	TX	Good Friday
279796	LA	Good Hope
279796	TN	Good Hope
279796	TX	Good Hope
279827	LA	Good Hope East
279858	ND	Good Luck
279858	TX	Good Luck
279889	TX	Good NE
279920	TX	Good Omen
279951	TX	Good Omen North
279982	TN	Good Pasture Bend
280013	TX	Good SE
280044	TX	Good Springs
280075	TX	Good Springs West
280106	CO	Goodman Point
280168	OK	Goodnight NE
280199	OK	Goodnight SE
280230	OK	Goodnight South
280261	CO	Goodrich
280261	KS	Goodrich
280261	TX	Goodrich
280292	KS	Goodrich-Parker
280304	TX	Goodrich West
280323	TX	Goodstein
280354	MS	Goodwater
280385	MI	Goodwell
280385	TX	Goodwell
280416	MI	Goodwell East
280447	OK	Goodwell SE
280478	PA	Goodwill Hill-Grand Valley
280509	MS	Goodwin
280509	NE	Goodwin
280509	NM	Goodwin
280509	TX	Goodwin
280540	OK	Goodwin East
280556	OK	Goodwin SE
280571	OK	Goodwin South
280579	OK	Goodwin West
280579	TX	Goodwin West
280602	AR	Goose Creek
280602	KY	Goose Creek
280602	TX	Goose Creek
280633	TX	Goose Creek East
280656	WY	Goose Egg
280664	TX	Goose Island
280695	LA	Goose Lake
280695	MI	Goose Lake
280695	MT	Goose Lake
280726	MT	Goose Lake East
280726	ND	Goose Lake East
280736	OK	Goose Neck
280757	OH	Goose Run
280788	WY	Gooseberry
280850	WV	Gooseneck (Lost Run)
280881	CA	Goosloo
280912	KS	Gordon
280912	LA	Gordon
280912	TX	Gordon
280943	NY	Gordon Brook
280974	MS	Gordon Creek
280974	UT	Gordon Creek
281005	LA	Gordon North
281036	TX	Gordon Rice
281067	TX	Gordon Simpson
281098	LA	Gordon South
281129	TX	Gordon Street
281160	TX	Gordon Street South
281191	TX	Gordon Street West
281222	LA	Gordon West
281253	KY	Gordonsville
281284	TX	Gordonville
281296	TX	Gordonville West
281315	OH	Gore
281315	TX	Gore
281346	TX	Goree
281377	TX	Goree East
281408	TX	Goree-Maloney
281439	TX	Goree NE
281449	TX	Goree NW
281470	TX	Goree South
281501	TX	Goree SW
281532	TX	Goree West
281563	KS	Gorham
281563	ND	Gorham
281594	TX	Gormac
281625	TX	Gorman
281656	TX	Gorman North
281687	LA	Gorum
281749	KS	Gossard
281761	KS	Gossage
281770	TX	Gossamer
281780	IL	Gossett
281780	MT	Gossett
281780	TX	Gossett
281811	OK	Gotebo
281842	OK	Gotebo East
281873	OK	Gotebo North
281904	OK	Gotebo NW
281966	OK	Gotebo South District
281997	OK	Gotebo SW
282028	UT	Gothic Mesa
282059	KS	Gottland
282090	KS	Gottschalk
282090	TX	Gottschalk
282121	KS	Gottschalk Bros
282152	TX	Gottschalt
282163	TX	Gottschalt West
282183	KS	Gould
282183	OH	Gould
282224	KS	Gouldner
282245	TX	Gourley
282276	TX	Gourley East
282307	KS	Gove
282338	WY	Government Bridge
282369	TX	Government Wells
282400	TX	Government Wells North
282431	TX	Government Wells South
282462	TX	Gowan
282493	TX	Gowitt
282664	TX	Gra-John
282695	KS	Gra-Rook
282726	KS	Gra-Rook NE
282757	KS	Gra-Rook North
282788	KS	Gra-Sher
282819	TX	Graben
282850	MT	Graben Coulee
282881	KS	Graber
282912	KS	Graber East
282943	KS	Graber North
282974	KS	Grabs
283005	KS	Grabs East
283036	KS	Grabs NE
283067	KS	Grabs NW
283098	KS	Grabs SE
283129	KS	Grabs South
283160	KS	Grabs West
283191	TX	Grace
283222	TX	Grace-Fowler
283253	TX	Grace-Hamilton
283284	TX	Grace-Kirk
283314	OK	Gracemont East
283315	TX	Grace SW
283316	OK	Gracemont South
283320	TX	Gracey
283346	TX	Graddy
283365	TX	Graduate
283377	WY	Grady
283439	WY	Grady South
283454	KY	Gradyville
283470	KY	Gradyville East
283501	NE	Graff
283532	TX	Graford
283543	TX	Graford North
283553	TX	Graford NW
283558	TX	Graford South
283562	TX	Graford SW
283563	TX	Graford West
283594	IN	Grafton
283594	MS	Grafton
283594	OH	Grafton
283625	IN	Grafton South
283656	AR	Gragg
283656	TX	Gragg
283687	TX	Gragg North
283718	IN	Graham
283718	KS	Graham
283718	KY	Graham
283718	NE	Graham
283718	OH	Graham
283718	OK	Graham
283718	TX	Graham
283749	TX	Graham City
283780	TX	Graham City NW
283811	TX	Graham East
283842	KY	Graham Lake
283873	TX	Graham NE
283904	TX	Graham North
283935	TX	Graham South
283966	TX	Graham-Vick
283997	CO	Grail
284028	OK	Grainola
284059	OK	Grainola SW
284090	NM	Grama Ridge
284093	NM	Grama Ridge East
284097	NM	Grama Ridge North
284100	NM	Grama Ridge West
284115	PA	Grampian
284121	CO	Gramps
284139	TX	Grandbury North
284152	LA	Grand Bay
284183	LA	Grand Bay NW
284214	LA	Grand Bayou
284245	LA	Grand Cane
284276	LA	Grand Cane North
284307	OK	Grand Center NW
284338	LA	Grand Cheniere
284369	LA	Grand Cheniere South
284400	LA	Grand Coteau
284431	LA	Grand Coulee
284434	OK	Grand East
284448	CA	Grand Island
284524	LA	Grand Lake
284524	TX	Grand Lake
284555	CO	Grand Mesa
284586	OK	Grand NE
284600	OK	Grand NW
284617	IN	Grand Rapids
284648	LA	Grand River
284648	ND	Grand River
284679	TX	Grand Saline
284700	OK	Grand South
284710	KS	Grand Summit
284741	OK	Grand SW
284772	CO	Grand Valley
284772	OK	Grand Valley
284803	OK	Grand Valley East
284834	OK	Grand Valley North
284865	OK	Grand Valley NW
284896	OK	Grand Valley SE
284919	OK	Grand West
284921	TX	Grandma Benoit
284927	IL	Grandview
284927	IN	Grandview
284927	KS	Grandview
284927	KY	Grandview
284927	MT	Grandview
284927	NE	Grandview
284927	OH	Grandview
284958	IN	Grandview Central
284989	IN	Grandview East
284989	MO	Grandview East
284989	MT	Grandview East
285020	IN	Grandview North Consol
285051	IN	Grandview South
285051	KS	Grandview South
285082	IN	Grandview West
285082	KY	Grandview West
285082	MO	Grandview West
285113	MS	Grange
285113	TX	Grange
285125	KS	Granger Creek
285127	KS	Granger Creek NE
285144	OK	Granite
285144	TX	Granite
285175	AK	Granite Point
285206	OK	Granite West
285237	WV	Granny Creek-Stockly
285268	ND	Grano North
285299	KS	Grant
285299	MI	Grant
285299	NE	Grant
285299	TX	Grant
285361	TX	Grant-Modesett
285372	KS	Grant NW
285392	OK	Grant-Pond Creek East
285423	OK	Grant-Pond Creek NE
285454	OK	Grant-Pond Creek North
285485	OK	Grant-Pond Creek SE

Field Code	State	Field Name
285578	WV	Grant Town-Hagans
285609	TX	Grant-Virginia
285640	TX	Grantex
285671	WV	Grantsville-Arnoldsburg
285702	TX	Grapeland
285733	TX	Grapeland NE
285764	TX	Grapeland NW
285795	WV	Grapevine A & B
285806	CA	Grapevine Tejon
285826	TX	Grass-Burr
285903	TX	Grass Island
285919	WY	Grasshopper Butte
285981	ND	Grassland
285981	NM	Grassland
285981	WY	Grassland
286000	WY	Grassland West
286012	TX	Grassroots
286043	CO	Grassy Creek
286043	KY	Grassy Creek
286062	LA	Grassy Lake
286074	KY	Grassy Pond
286105	KY	Grassy Pond West
286136	UT	Grassy Trail
286167	TN	Grave Hill North
286198	UT	Gravel Pile
286229	TX	Gravel Point
286260	OH	Gravelbank
286291	KS	Graves
286291	OK	Graves
286291	TX	Graves
286322	TX	Graves-Coleman
286337	LA	Graveyard Island
286353	KS	Gray
286353	KY	Gray
286353	OK	Gray
286353	TX	Gray
286353	WY	Gray
286384	TX	Gray Csl
286446	TX	Grayback
286477	TX	Grayback East
286508	TX	Grayback SE
286539	NM	Grayburg
286539	TX	Grayburg
286570	NM	Grayburg-Jackson
286601	NM	Grayburg-Keely
286609	NM	Grayburg North
286632	TX	Grayburg T C O
286660	UT	Greater Altamont
286674	TX	Grayford West
286694	OK	Grayhorse District
286725	OK	Grayhorse North
286738	OK	Grayhorse SE
286756	OK	Grayhorse West
286818	CO	Graylin NW
286864	PA	Grays Fork
286880	AR	Grayson
286880	IL	Grayson
286880	LA	Grayson
286880	OK	Grayson
286880	TX	Grayson
286880	UT	Grayson
286911	TX	Grayson County Regular
286942	LA	Grayson North
286942	OK	Grayson North
286973	LA	Grayson South
286973	OK	Grayson South
287004	OK	Grayson West
287035	IN	Graysville
287035	OH	Graysville
287056	IN	Graysville North
287066	IN	Graysville South
287097	IN	Graysville West
287128	IL	Grayville
287159	IL	Grayville West
287190	CO	Greasewood
287190	TX	Greasewood
287190	WY	Greasewood
287221	CO	Greasewood Flats
287283	CO	Greasewood South
287314	OK	Greasy Creek
287345	OK	Greasy Creek District
287376	KS	Great Bend
287407	KS	Great Bend Airport
287438	KS	Great Bend East
287469	KS	Great Bend NW
287500	KS	Great Bend SE
287531	KS	Great Bend SW
287562	KS	Great Bend Townsite
287593	KS	Great Bend West
287603	CO	Great Divide
287603	WY	Great Divide
287616	OK	Great Salt Plains South
287624	TX	Great Western
287655	UT	Greater Aneth
287669	UT	Greater Cisco Area
287686	TX	Greathouse
287717	TX	Greathouse North
287748	TX	Greathouse South
287779	TX	Greathouse SW
287810	CA	Greeley
287810	CO	Greeley
287810	KS	Greeley
287872	KS	Green
287872	MI	Green
287872	OH	Green
287872	TX	Green
287903	AL	Green Branch
287903	TX	Green Branch
287934	TX	Green Branch SE
287948	TX	Green D
287965	TX	Green East
287996	KS	Green Elm
288027	TX	Green Fox
288058	TX	Green Fox South
288089	TX	Green-Franklin
288120	TX	Green-Franklin South
288151	KS	Green Garden
288182	KS	Green Garden West
288213	KY	Green Hill
288213	TX	Green Hill
288244	LA	Green Lake
288244	ND	Green Lake
288244	TX	Green Lake
288275	TX	Green Lake South
288306	TX	Green Lake SW
288337	TX	Green Lake West
288345	TX	Green-Martin
288353	TX	Green Mountain
288363	OK	Green NW
288368	MI	Green Oak
288399	KS	Green Ridge
288430	KS	Green Ridge NW
288455	ND	Green River
288461	WY	Green River Bend
288492	WY	Green River Bluffs
288505	TX	Green South
288523	KS	Green Valley
288523	NE	Green Valley
288523	OK	Green Valley
288523	TX	Green Valley
288528	OK	Green Valley East
288554	OK	Green Valley NE
288585	OK	Green Valley North
288616	OK	Green Valley NW
288647	OK	Green Valley SE
288678	TX	Green West
288740	KY	Greenbriar
288771	KY	Greenbriar North
288802	KY	Greenbriar South Consol
288833	AR	Greenbrier
288833	TX	Greenbrier
288864	KY	Greensburg Consol
288889	ND	Greene
288889	OH	Greene
288895	OK	Greenfield NE
288909	OH	Greenfield North
288909	OK	Greenfield North
288926	OK	Greenfield NW
288957	OK	Greenfield West
288988	OH	Greenland
289019	OK	Greenlease
289050	OK	Greenlease South
289081	PA	Greenlick
289112	OK	Greenough
289143	OK	Greenough Middle
289174	OK	Greenough NE
289236	OK	Greenough South
289267	OK	Greenough West
289298	LA	Greens Bayou
289298	MS	Greens Bayou
289298	TX	Greens Bayou
289309	MS	Greens Creek
289329	CA	Greens Lake
289329	TX	Greens Lake
289360	IN	Greensburg
289360	KS	Greensburg
289360	KY	Greensburg
289360	LA	Greensburg
289360	PA	Greensburg
289391	KS	Greensburg East
289391	LA	Greensburg East
289391	OK	Greensburg East
289422	KS	Greensburg NE
289422	LA	Greensburg NE
289453	KS	Greensburg North
289453	OK	Greensburg North
289474	OK	Greensburg SW
289484	OK	Greensburg West
289515	OK	Greenup
289546	OK	Greenup North
289577	IL	Greenville
289577	KY	Greenville
289577	OK	Greenville
289577	PA	Greenville
289608	KY	Greenville East
289639	OK	Greenville NE
289701	OK	Greenville North
289701	TX	Greenville North
289716	OK	Greenville NW
289716	TX	Greenville NW
289732	KY	Greenville West
289763	KS	Greenwalt East
289794	KS	Greenway
289825	KS	Greenwich
289856	KS	Greenwich NE
289887	KS	Greenwich South
289918	AR	Greenwood
289918	CA	Greenwood
289918	CO	Greenwood
289918	LA	Greenwood
289918	NM	Greenwood
289918	NY	Greenwood
289918	TX	Greenwood
289918	WV	Greenwood
289949	NE	Greenwood Creek
290011	KS	Greenwood Gas Area
290042	AR	Greenwood Junction
290073	NY	Greenwood North
290166	CA	Greenwood South
290166	KS	Greenwood South
290166	TN	Greenwood South
290169	MS	Greenwood Springs
290197	LA	Greenwood-Waskom
290228	TX	Greer Garson
290257	AR	Greers Church
290280	TX	Greg-John
290290	TX	Gregg Wood
290321	TX	Gregg Wood South
290352	TX	Gregg Wood West
290383	AR	Gregory
290383	KS	Gregory
290383	OK	Gregory
290383	TX	Gregory
290414	TX	Gregory East
290445	TX	Gregory Fortune
290476	TX	Gregory North
290507	TX	Gregory West
290538	ND	Grenora
290569	KY	Gresham
290569	TX	Gresham
290600	TX	Gresham East
290615	TX	Gressett
290631	TX	Greta
290662	TX	Greta Deep
290693	TX	Greta North
290724	TX	Greta South
290755	TX	Greta SW
290786	TX	Greta West
290817	TX	Gretchen
290848	KS	Greve
290868	OK	Grey Noret
290879	OK	Grey Noret SW
290910	TX	Grey Ranch
290941	TX	Grey Ranch West
290972	WY	Greybull
291003	WY	Greybull West
291034	TX	Grice
291065	TX	Grice East
291096	TX	Grice-Wade
291127	KS	Gridley
291158	OK	Grief Creek
291189	TX	Grierson Spring
291220	WY	Grieve
291227	WY	Grieve North
291251	TX	Griff
291282	IL	Griffin
291282	IN	Griffin
291282	KY	Griffin
291282	OH	Griffin
291282	TX	Griffin
291287	TX	Griffin & Anderson
291313	IN	Griffin Consol
291328	TX	Griffis
291344	KS	Griffith
291344	KY	Griffith
291344	NE	Griffith
291344	TX	Griffith
291375	WV	Griffithsville
291406	OK	Griggs East
291437	OK	Griggs NE
291468	OK	Griggs SE
291499	OK	Griggs South
291530	KS	Grigsby
291530	TX	Grigsby
291561	KS	Grigston
291592	CA	Grimes
291592	KS	Grimes
291592	OK	Grimes
291592	TX	Grimes
291623	CA	Grimes West
291654	TX	Grimm
291670	TN	Grimsley North
291685	KY	Grindstone Hill
291716	CO	Gringo
291747	TX	Grinke
291809	KS	Grinnell
291809	ND	Grinnell
291809	TX	Grinnell
291825	TX	Griselda
291840	TX	Grisham-Hunter
291871	TX	Grisham Ranch
291902	OK	Grisso
291922	OK	Grisso West
292026	KS	Groendycke
292057	TX	Groeneveld
292088	TX	Groesbeck
292119	TX	Groesbeck South
292181	KS	Groff
292212	KS	Groff SE
292243	LA	Grogan
292243	TX	Grogan
292274	KS	Groner
292305	TX	Gronow
292313	KS	Groom
292336	ND	Gros Ventre
292352	TX	Groesbeck Creek
292367	KS	Gross
292367	NE	Gross
292367	NM	Gross
292379	KS	Gross NE
292398	KS	Gross North
292429	LA	Grosse Isle
292460	LA	Grosse Savanne
292491	LA	Grosse Tete
292522	TX	Grosvenor
292537	NY	Groton
292584	OH	Groundhog Creek
292584	WV	Groundhog Creek
292646	TX	Group
292677	TX	Group South
292708	TX	Group West
292735	CO	Grouse
292739	KS	Grouse Creek
292748	KS	Grouse Valley
292770	MI	Grout
292801	KS	Grove
292801	NY	Grove
292832	KS	Groveland
292832	NY	Groveland
292863	KS	Groveland NE
292894	KS	Groveland South
292925	CO	Grover
292925	KS	Grover
292925	ND	Grover
292930	KS	Grover East
292956	TX	Grover Hart
292978	KS	Grover West
292987	KS	Groves
292987	TX	Groves
293018	KS	Grow
293049	KS	Grubb
293080	NE	Grubbs
293094	KS	Gruben
293111	TX	Gruber
293126	TN	Gruetli
293142	KS	Grunder
293173	KS	Grunder SW
293204	KY	Grundy
293208	VA	Grundy East
293235	TX	Gruver
293266	TX	Gruver East
293297	TX	Gruver North
293328	TX	Gruver NW
293359	TX	Gruy
293530	CA	Guadalupe
293530	TX	Guadalupe
293561	TX	Guajillo
293623	AK	Gubik
293654	KS	Gudeman
293685	TX	Gudger
293716	TX	Guedin
293747	KS	Guelph
293778	OH	Guernsey
293809	TX	Guerra
293840	TX	Guess
293871	TX	Guest
293902	LA	Gueydan
293912	LA	Gueydan East
293933	LA	Gueydan SE
293959	LA	Gueydan SW New
293964	LA	Gueydan SW Old
293995	LA	Gueydan West
294026	KY	Guffie
294057	KY	Guffie East
294067	PA	Guffey
294088	TX	Guiberson
294104	CO	Guidon
294119	CA	Guijarral Hills
294170	TX	Guinar
294181	KS	Guinn
294181	TX	Guinn
294212	MT	Guinn Dome
294217	KS	Guise
294223	TX	Guitar
294243	NE	Gulch
294274	KS	Guldner
294305	TX	Gulf
294336	TX	Gulf-McElroy
294367	TX	Gulf Refinery
294398	TX	Gulfstano
294411	TX	Gullan
294429	TX	Gum Bayou
294460	MS	Gum Branch
294460	TN	Gum Branch
294491	LA	Gum Cove
294522	AR	Gum Creek
294553	TX	Gum Gulley
294584	TX	Gum Island
294615	TX	Gum Island North
294625	TX	Gum Island West
294646	TX	Gum Springs
294677	TX	Gum Springs North
294700	MT	Gumbo Ridge
294708	TX	Gunby
294739	TX	Gunn
294756	TX	Gunnx
294770	CO	Gunsmoke
294801	KS	Gurk
294827	KS	Gurk NE
294832	KS	Gurk North
294863	NE	Gurley
294903	KS	Gurney
294925	KY	Gus
294956	UT	Gusher
294987	KS	Gustason
295018	KS	Gustason NW
295049	KY	Guston
295111	WY	Guthery
295142	WY	Guthery West
295173	KS	Guthrie
295173	OK	Guthrie
295173	TX	Guthrie
295173	WV	Guthrie
295204	OK	Guthrie East
295232	OK	Guthrie Lake
295235	OK	Guthrie Lake East
295244	OK	Guthrie NE
295266	OK	Guthrie NW
295297	OK	Guthrie Townsite
295328	OK	Guthrie West
295359	TX	Gutierrez
295390	TX	Gutierrez South
295421	TX	Gutierrez West
295483	OK	Guymon
295514	OK	Guymon-Hugoton
295545	OK	Guymon-Hugoton Gas Area
295576	OK	Guymon NE
295607	OK	Guymon NW

Field Code	State	Field Name
295621	OK	Guymon North
295638	OK	Guymon SE
295669	OK	Guymon South
295700	KS	Guyot
295707	IL	Guyot Consolidated
295731	KS	Guzzlers Gulch
295762	KS	Guzzlers Gulch North
295823	TX	Gwendolyn
295863	MS	Gwinville
295891	TX	Gwyn
295900	TX	Gwynn
295964	TX	Gyp Hill
295995	TX	Gyp Hill SE
296026	KS	Gypsum
296057	KS	Gypsum Creek
296057	TX	Gypsum Creek
296088	KS	Gypsum Creek North
296119	KS	Gypsum Creek South
296150	UT	Gypsum Hills
296181	MT	Gypsy Basin
296212	OK	Gypsy Hill
296243	OK	Gypsy Hill NW
296274	OK	Gypsy SW
296996	TX	H & H
297027	TX	H & L
297058	TX	H & M
297073	TX	H & R - Hovorak
297089	TX	H & R
297120	KS	H A H
297151	TX	H A T
297182	TX	H-B
297187	TX	H B Brown
297213	TX	H-C
297244	TX	H E A
297275	TX	H E Clark
297290	TX	H F B
297306	TX	H F F
297322	NM	HG
297328	TX	H G L
297337	WV	H Green Lawford
297350	TX	H-H
297368	TX	H H H
297399	TX	H-J
297430	TX	H-J East
297461	KS	H K W
297480	KS	H-L
297492	TX	H L B Memorial
297523	TX	H L R
297554	TX	H O P
297585	TX	H R O
297599	TX	H P M
297616	TX	H R S-Black
297647	TX	H S
297678	TX	H S A
297709	TX	H S A North
297740	TX	H-W
297767	WY	Ha Creek
297771	TX	Ha Jo
297802	TX	Ha-Ra
297833	NE	Haack
297864	KS	Haas
297864	ND	Haas
297895	ND	Haas North
297926	ND	Haas SW
297957	KS	Haberman
297988	KY	Habit
298019	TX	Haby
298050	KS	Hack
298050	TX	Hack
298081	TX	Hackathorn
298112	TX	Hackathorn East
298143	NE	Hackberry
298143	NM	Hackberry
298143	TX	Hackberry
298165	KS	Hackberry Creek
298165	TX	Hackberry Creek
298174	LA	Hackberry East
298205	NM	Hackberry Hills
298236	NM	Hackberry Hills East
298267	NM	Hackberry North
298298	NM	Hackberry South
298329	LA	Hackberry West
298360	AR	Hackett
298360	KY	Hackett
298391	KS	Hackney
298391	OH	Hackney
298391	TX	Hackney
298422	KS	Hackney North
298453	TX	Hadacol Corner
298515	CO	Hadfield
298546	IL	Hadley
298546	KS	Hadley
298546	KY	Hadley
298546	PA	Hadley
298546	TX	Hadley
298608	NE	Hafeman
298639	KS	Haferman
298670	KS	Haferman East
298685	TX	Hafernick
298693	TX	Haflaw
298701	TX	Hafner
298732	TX	Hag
298763	KS	Hagaman
298763	TX	Hagaman
298794	KS	Hagan
298825	AR	Hagarville
298856	KS	Hagerman
298856	TX	Hagerman
298887	KS	Hagerman North
298900	KS	Hagins
298918	TX	Hagist Ranch
298934	TX	Hagist Ranch NE
298949	TX	Hagist Ranch North
298980	TX	Hagler
298994	NM	Hagood
299011	KS	Hahn
299042	KS	Hahn East
299073	LA	Hahnville
299104	KS	Haig
299135	TX	Hailey
299156	OK	Haileyville SW
299166	TX	Hainesville
299197	TX	Hainesville Dome
299228	KS	Hair
299259	KS	Hair NW
299290	KS	Hair West
299321	KS	Haise
299352	TX	Hal Woodward
299383	TX	Haldas
299414	TX	Haldeman
299445	TX	Haldeman South
299476	KS	Hale
299476	MS	Hale
299476	NM	Hale
299476	TX	Hale
299507	KS	Hale-Inge
299538	KS	Haley
299538	ND	Haley
299538	TX	Haley
299569	KY	Haleys Mill
299600	IL	Half Moon
299600	TX	Half Moon
299600	WY	Half Moon
299631	CA	Half Moon Bay
299662	LA	Half Moon Lake
299693	TX	Half Moon Reef
299696	TX	Half Moon Shoal
299700	IN	Halfmoon
299700	PA	Halfmoon
299724	TX	Halff
299755	TX	Halfman
299786	KY	Halfway
299786	NM	Halfway
299786	OK	Halfway
299817	OK	Halfway East
299848	UT	Halfway Hollow
299879	OK	Halfway NE
299910	NM	Halfway North
299941	OK	Halfway NW
299972	KS	Hall
299972	TX	Hall
300003	OK	Hall-Donnely
300034	KS	Hall-Gurney
300065	TX	Hall-Moore
300096	TX	Hall Ranch
300102	TX	Hall-Shelly
300127	TX	Hallanan
300158	KS	Haller
300189	KS	Hallet
300193	KS	Hallet East
300220	OK	Hallett
300251	OK	Hallett East
300282	OK	Hallett NW
300313	OK	Hallett West
300344	TX	Hallettsville
300348	TX	Hallettsville East
300357	TX	Hallettsville South
300375	KS	Halley
300375	TX	Halley
300406	KS	Halley East
300406	TX	Halley East
300437	TX	Halley Extension
300468	TX	Halley NE
300499	TX	Halley South
300530	ND	Halliday
300530	TX	Halliday
300547	TX	Halliday SE
300561	KS	Halligan
300575	KS	Halling
300592	TX	Halls Bayou
300623	TX	Hallsville
300628	TX	Hallsville East
300654	TX	Hallsville NE
300685	TX	Hallsville South
300716	OK	Hallum
300747	WY	Hallville
300778	TX	Hallwood
300809	TX	Halman
300840	NE	Halo
300871	OK	Halsell
300871	TX	Halsell
300902	TX	Halsell North
300918	TX	Halsell Pool
300933	TX	Halsell South
300964	TX	Halsell West
300995	KS	Halstead
301026	KS	Halstead West
301057	LA	Halter Island
301088	TX	Halts & Owens
301105	WY	Halverson
301119	WY	Halverson Ranch
301150	KS	Ham
301150	TX	Ham
301181	TX	Ham Gossett
301212	TX	Ham Gossett East
301243	TX	Ham Gossett NE
301274	TX	Ham Gossett SE
301278	KS	Ham NE
301329	CO	Hambert
301336	OK	Hambro
301342	NY	Hamburg
301342	OH	Hamburg
301342	OK	Hamburg
301351	OK	Hamburg NW
301355	OK	Hamburg West
301367	TX	Hamby East
301398	TX	Hamel
301429	TX	Hamel East
301445	TX	Hamel South
301452	TX	Hames
301460	AL	Hamilton
301460	KS	Hamilton
301460	MI	Hamilton
301460	MS	Hamilton
301460	NY	Hamilton
301460	TX	Hamilton
301480	PA	Hamilton Corners
301483	CO	Hamilton Creek
301522	WY	Hamilton Dome
301553	TX	Hamilton Fee
301584	MI	Hamilton North
301610	TX	Hamilton Ranch
301612	MS	Hamilton South
301615	OK	Hamilton Switch
301646	TX	Hamker Ranch
301677	ND	Hamlet
301677	NE	Hamlet
301677	TX	Hamlet
301739	MI	Hamlin
301739	NY	Hamlin
301739	TX	Hamlin
301739	WV	Hamlin
301770	TX	Hamlin East
301801	TX	Hamlin North
301832	TX	Hamlin NW
301863	IN	Hamline Chapel
301894	WY	Hamm
301956	TX	Hamman
301987	TX	Hamman East
302018	KS	Hammeke
302049	KS	Hammeke SE
302080	KS	Hammeke West
302111	KS	Hammer
302111	TX	Hammer
302142	KS	Hammer North
302173	KS	Hammerschmidt
302204	TX	Hammock
302235	TX	Hammon
302242	OK	Hammon NW
302243	OK	Hammon SE
302244	OK	Hammon South
302248	OK	Hammon SW
302266	KS	Hammond
302266	MO	Hammond
302266	MT	Hammond
302266	NM	Hammond
302266	TX	Hammond
302297	TX	Hamon
302328	TX	Hamon Locke
302350	KS	Hampel
302355	WY	Hampshire
302359	AR	Hampton
302359	KS	Hampton
302359	TX	Hampton
302390	KS	Hampton NE
302421	TX	Hampton South
302429	PA	Hampton-Strong
302452	TX	Hampton West
302483	TX	Hamrick
302514	TX	Hamshire
302545	TX	Hamshire West
302567	TX	Hanagan
302569	TX	Hanan
302576	OK	Hanbury
302607	OK	Hanbury District
302638	OK	Hanbury NE
302669	OK	Hanbury SE
302700	KS	Hance
302731	TX	Hancock
302762	MI	Handy
302762	TX	Handy
302793	TX	Handy North
302808	TX	Handy NW
302824	OK	Handy SE
302824	TX	Handy SE
302855	TX	Handy SW
302861	TX	Handy West
302882	TX	Haney
302886	OK	Haney East
302917	OK	Haney North
302948	CA	Hanford
302948	TX	Hanford
302962	WY	Hank Hollow
302979	TX	Hankamer
302985	TX	Hankamer East
303010	TX	Hankamer NW
303041	TX	Hankamer Ranch
303072	TX	Hankamer SE
303103	TX	Hankamer South
303134	KS	Hanke
303165	TX	Hankins
303196	KY	Hanks
303196	ND	Hanks
303196	TX	Hanks
303227	TX	Hanlon
303254	KS	Hanna
303254	OK	Hanna
303254	TX	Hanna
303258	KS	Han
303301	TX	Hanna Lake
303320	TX	Hanna Reef
303351	OK	Hanna West
303382	KS	Hannah
303382	TX	Hannah
303413	KS	Hannah North
303417	TX	Hannah Reef
303423	TX	Hannas Draw
303444	IN	Hanover
303444	MI	Hanover
303444	OH	Hanover
303475	TX	Hanrahan
303506	KS	Hansen
303521	WY	Hansen Draw
303537	KS	Hansen Estate
303568	KS	Hansen West
303599	TX	Hansford
303630	TX	Hansford North
303661	TX	Hansford West
303692	KY	Hanson
303692	TX	Hanson
303723	KY	Hanson North
303754	KY	Hanson South
303785	KY	Hanson West
303816	KS	Hanston
303847	KS	Hanston-Oppy
303878	KS	Hanston-Oppy East
303909	KS	Hanston-Oppy SE
303940	WV	Hany-Cove Creek
303971	TX	Hap
304033	TX	Hapgood
304064	TX	Hapgood West
304095	KS	Happy
304095	KY	Happy
304095	TX	Happy
304102	TX	Happy Days
304126	AL	Happy Hill
304126	OK	Happy Hill
304157	OK	Happy Hill East
304188	OK	Happy Hill NE
304219	OK	Happy Hill SE
304250	OK	Happy Hill SW
304281	OK	Happy Hill West
304312	CO	Happy Hollow
304312	KS	Happy Hollow
304312	KY	Happy Hollow
304312	OK	Happy Hollow
304312	WY	Happy Hollow
304315	OK	Happy Hollow NE
304318	LA	Happy Jack
304318	TX	Happy Jack
304327	TX	Happy Miller
304337	TX	Happy Miller North
304343	KS	Happy SE
304374	WY	Happy Springs
304436	OK	Happy Star
304467	OK	Happy Star NE
304498	OK	Happy Star North
304529	OK	Happy Star West
304560	KS	Happy Valley
304560	NM	Happy Valley
304560	OK	Happy Valley
304591	KS	Happy Valley NE
304591	NM	Happy Valley NE
304622	OK	Happy Valley North
304653	OK	Happy Valley South
304684	LA	Happytown
304715	LA	Happytown South
304734	WY	Haps Draw
304746	TX	Haralmar
304777	KS	Harbaugh
304777	TX	Harbaugh
304808	TX	Harber
304871	PA	Harbison Hollow
304881	TX	Harbison
304891	TX	Harbolt
304901	IL	Harco
304901	TX	Harco
304906	TX	Harbour
304932	IL	Harco East
304994	LA	Hard Bargain
305056	KY	Hardeson Consol
305087	KS	Hardesty
305087	OK	Hardesty
305118	OK	Hardesty NE
305149	OK	Hardesty North
305180	OK	Hardesty South
305211	OK	Hardesty West
305242	MT	Hardin
305242	TX	Hardin
305273	IN	Hardin Chapel
305277	TX	Hardin East
305304	TX	Hardin North
305335	WV	Hardin Run
305366	KY	Hardin School
305397	TX	Hardin South
305428	TX	Hardin SW
305454	KS	Harding
305454	ND	Harding
305459	TX	Harding Bros
305490	TX	Harding Bros NE
305521	TX	Harding Bros North
305530	TX	Hardgrave
305531	SD	Harding Springs
305535	SD	Harding Springs East
305552	IL	Hardinville
305567	KS	Hardman
305575	MT	Hardpan
305583	TX	Hardrock
305611	ND	Hardscrabble
305611	OH	Hardscrabble
305611	OK	Hardscrabble
305614	MT	Hardscrabble Creek
305645	OK	Hardscrabble SE
305676	KS	Hardtner
305707	CO	Hardway
305738	TX	Hardwicke
305769	TX	Hardwicke North
305780	TX	Hardwicke South

Field Code	State	Field Name
305800	KS	Hardy
305800	KY	Hardy
305800	NM	Hardy
305800	OH	Hardy
305800	OK	Hardy
305800	TX	Hardy
305815	NM	Hardy (New)
305831	MI	Hardy Dam
305862	TX	Hardy Lee
305893	OK	Hardy SE
305955	OK	Hardy West
305986	NM	Hare
306017	NM	Hare South
306035	TX	Harena
306048	TX	Harfst
306079	TX	Hargill
306110	KS	Hargis
306141	LA	Hargrove
306141	TX	Hargrove
306156	TX	Harken
306172	NM	Harkey
306203	TX	Harkins
306234	KS	Harkness
306265	KS	Harlan
306265	KY	Harlan
306278	TX	Harlaw
306296	TX	Harleton East
306327	UT	Harley Dome
306358	KS	Harmac
306366	KS	Harmac NE
306389	KS	Harmac SE
306420	IN	Harmon
306420	KS	Harmon
306420	TX	Harmon
306451	OK	Harmon East
306451	TX	Harmon East
306482	OK	Harmon NE
306486	IN	Harmon (New)
306495	OK	Harmon NW
306499	OK	Harmon SE
306513	OK	Harmon South
306513	TX	Harmon South
306544	IN	Harmon West
306575	AR	Harmony
306575	KS	Harmony
306575	MS	Harmony
306575	NY	Harmony
306575	OH	Harmony
306575	OK	Harmony
306575	TX	Harmony
306575	WV	Harmony
306606	LA	Harmony Church
306613	AR	Harmony Grove
306618	KS	Harmony Hill
306637	KS	Harmony South
306637	MS	Harmony South
306668	OK	Harmony SW
306678	PA	Harmony-Zelienople
306699	TX	Harnden
306730	CO	Harness
306730	OK	Harness
306761	OK	Harness East
306792	OK	Harness NW
306823	OK	Harness SE
306854	TX	Harold D Orr
306885	OK	Harp
306885	TX	Harp
306916	KS	Harper
306916	TX	Harper
306924	NM	Harper Hill
306947	TX	Harper North
306978	KS	Harper Ranch
307009	KS	Harper Ranch North
307040	TX	Harper SE
307071	TX	Harper West
307102	OH	Harpersfield
307119	TX	Harpole
307133	KY	Harps Hill
307164	KY	Harps Hill East
307195	KY	Harps Hill South
307226	OK	Harrah East
307257	OK	Harrah North
307267	OK	Harrah NW
307288	OK	Harrah South
307319	OK	Harrah West
307334	TX	Harral
307350	TX	Harrell
307381	OH	Harrietsville
307412	TX	Harriett
307443	TX	Harriman
307454	KS	Harrington
307474	KS	Harris
307474	NE	Harris
307474	TX	Harris
307492	NM	Harris Mesa
307505	TX	Harris NE
307536	TX	Harris SE
307567	TX	Harris SW
307598	CO	Harrisburg
307598	IL	Harrisburg
307598	NE	Harrisburg
307629	OK	Harrisburg NW
307660	IL	Harrisburg South
307670	IL	Harrisburg West
307691	KS	Harrison
307691	MI	Harrison
307691	MO	Harrison
307691	NM	Harrison
307691	NY	Harrison
307691	OH	Harrison
307691	PA	Harrison
307691	TX	Harrison
307722	KS	Harrison East
307722	NY	Harrison East
307722	TX	Harrison East
307753	TX	Harrison North
307758	TX	Harrison Ranch
307784	LA	Harrisonburg
307815	IL	Harristown
307834	IL	Harristown South
307846	IN	Harrisville
307846	MS	Harrisville
307846	OH	Harrisville
307877	KS	Harrold
307877	TX	Harrold
307908	KS	Harrold North
307939	KS	Harrold NW
307970	KS	Harrold West
308001	TX	Harry
308032	TX	Harry Hines
308063	TX	Harry J Mosser
308065	TX	Harry Mosser
308094	TX	Harry Miller
308125	TX	Harry Todd
308156	TX	Harrykirk
308187	KS	Hart
308187	MI	Hart
308187	NE	Hart
308187	TX	Hart
308218	OK	Hart East
308249	NM	Hart Mountain
308280	OK	Hart NE
308311	TX	Hart Ranch
308332	OK	Hart South
308342	OK	Hart SW
308373	TX	Hartburg
308404	TX	Hartburg North
308435	TX	Hartburg NW
308466	TX	Hartburg South
308497	TX	Hartburg West
308512	CA	Harte
308528	KS	Hartenbower
308559	KS	Hartenbower South
308590	KS	Harter
308590	TX	Harter
308621	KS	Harter North
308645	NY	Hartfield
308652	KY	Hartford North
308683	TX	Hartgrove
308714	KS	Harting
308745	TX	Hartley
308745	WV	Hartley
308776	AR	Hartman
308776	MS	Hartman
308776	TX	Hartman
308807	TX	Hartsell
308838	OK	Hartshorne
308854	NY	Hartson Swamp
308859	NY	Hartson Swamp South
308869	NY	Hartsville
308900	MI	Hartwick
308931	TX	Harty
308943	WY	Hartzog Draw
308962	CA	Harvester
308993	KS	Harvey
308993	NE	Harvey
308993	TX	Harvey
309024	TX	Harvey Deep
309028	WY	Harvey Draw
309086	TX	Harvey East
309112	PA	Harvey Lake
309117	TX	Harvey North
309148	KS	Harvey NW
309179	TX	Harvey West
309210	TX	Harwell
309241	NE	Hascall
309250	KS	Haselhorst
309272	KS	Haskell
309272	OK	Haskell
309272	TX	Haskell
309303	TX	Haskell County Regular
309321	TX	Haskell Key
309334	TX	Haskell South
309365	KS	Haskins
309380	TX	Haslett
309427	CA	Hasley Canyon
309458	KS	Hastings
309458	OH	Hastings
309458	TX	Hastings
309489	TX	Hastings East
309520	WV	Hastings-Piney Fork
309530	TX	Hastings SE
309551	TX	Hastings West
309566	CO	Haswell
309582	WY	Hat Creek
309598	NM	Hat Mesa
309613	TX	Hat Top Mountain
309644	TX	Hat Top Mountain North
309675	TX	Hataway
309706	KS	Hatch
309706	UT	Hatch
309706	WY	Hatch
309710	KS	Hatch East
309712	KS	Hatch NE
309715	KS	Hatch North
309724	KS	Hatch South
309737	TX	Hatchell
309768	TX	Hatchell North
309799	TX	Hatchell West
309830	KS	Hatcher
309861	TX	Hatchett
309892	IN	Hatfield
309892	TX	Hatfield
309892	WY	Hatfield
309923	LA	Hathaway
309923	TX	Hathaway
309926	LA	Hattaway Branch
309930	AL	Hatters Pond
309954	MI	Hatton
309985	OK	Hatton NE
310016	IN	Haubstadt
310047	NE	Haug
310055	LA	Haughton
310078	TX	Hausler
310109	NE	Haussener
310140	NE	Hausserman
310147	KS	Havana
310155	TX	Havemeyer
310171	KS	Haven
310202	KS	Haverhill
310233	KS	Haverhill North
310264	PA	Haverline
310295	KS	Haviland
310326	MT	Havre
310357	MT	Hawk Creek
310388	CO	Hawkeye
310388	ND	Hawkeye
310388	TX	Hawkeye
310388	WY	Hawkeye
310419	MI	Hawkhead
310450	KS	Hawkins
310450	TX	Hawkins
310465	TX	Hawkins NE
310481	KS	Hawkins NW
310481	OK	Hawkins NW
310481	TX	Hawkins NW
310512	TX	Hawkins West
310543	TX	Hawkinsville
310555	TX	Hawkinsville North
310574	KS	Hawks
310605	KS	Hawley
310605	OK	Hawley
310605	TX	Hawley
310636	OK	Hawley SE
310667	OK	Hawley SW
310698	OK	Hawley West
310729	TX	Haws
310760	CO	Hawthorne
310760	NE	Hawthorne
310760	TX	Hawthorne
310791	CO	Haxtun
310822	MT	Hay Creek
310822	ND	Hay Creek
310822	WY	Hay Creek
310858	NM	Hay Hollow
310871	WY	Hay Reservoir
310884	KS	Hayden
310915	TX	Hayden Farmer
310940	KS	Hayden NW
310946	KS	Hayden South
310977	OK	Haydenville
311008	OK	Haydenville District
311039	OK	Haydenville District NW
311070	OK	Haydenville South
311101	OK	Haydenville West
311132	IL	Hayes
311132	KS	Hayes
311132	LA	Hayes
311132	MI	Hayes
311132	TX	Hayes
311132	WV	Hayes
311163	LA	Hayes North
311194	LA	Hayes South
311209	TX	Haygood
311225	TX	Haymore
311256	TX	Hayner
311287	KS	Haynes
311287	KY	Haynes
311287	OH	Haynes
311287	TX	Haynes
311318	KS	Haynes East
311345	KS	Haynes South
311349	KS	Haynes SW
311380	AR	Haynesville
311380	KS	Haynesville
311380	KY	Haynesville
311380	LA	Haynesville
311411	KS	Haynesville East
311411	LA	Haynesville East
311442	AR	Haynesville North
311442	KS	Haynesville North
311473	KS	Haynesville SE
311473	LA	Haynesville SE
311504	KS	Hays
311504	TX	Hays
311514	KS	Heizer North
311535	TX	Hays & Watts
311566	TX	Hays-Ezzell
311583	VA	Haysi
311597	NM	Haystack
311597	WY	Haystack
311628	MT	Haystack Butte
311628	ND	Haystack Butte
311659	IN	Haysville
311690	IN	Haysville West
311721	KS	Hayter
311721	TX	Hayter
311752	OK	Hayward
311814	OK	Hayward North
311840	OK	Hayward South
311845	OK	Hayward SW
311876	OK	Hayward West
311907	KY	Haywood
311907	TX	Haywood
311938	KY	Hazard
311938	NE	Hazard
311969	KS	Hazel
311969	OK	Hazel
311969	TX	Hazel
312000	KY	Hazel Creek
312031	OK	Hazel District
312062	OK	Hazel East
312093	WV	Hazel Green-Lawford-Berea
312112	TX	Hazel Jones
312124	OK	Hazel NW
312155	KS	Hazel South
312186	KS	Hazel West
312217	KS	Hazelhorst
312231	PA	Hazelhurst
312248	IN	Hazelton
312248	KS	Hazelton
312248	TX	Hazelton
312310	TX	Hazelwood
312341	TX	Hazida
312372	KS	Hazlett
312403	MS	Hazlit Creek
312644	TX	Headlee
312675	TX	Headlee North
312706	MI	Headquarters
312706	TX	Headquarters
312737	TX	Headsville
312737	WV	Headsville
312768	WV	Headsville North
312799	OK	Healdton
312861	OK	Healdton NW
312892	OK	Healdton South
312907	AL	Healing Springs
312915	TX	Healey
312923	PA	Heard
312923	TX	Heard
312954	TX	Heard Ranch
312967	TX	Heard Ranch North
312985	TX	Heard Ranch South
313016	TX	Heard South
313047	KS	Hearn
313078	KS	Hearn North
313109	WY	Heart Mountain
313113	TX	Heart Of Texas
313119	ND	Heart River
313126	PA	Hearts Content
313140	WV	Heaters
313171	MI	Heath
313171	NE	Heath
313171	TX	Heath
313171	WY	Heath
313295	TX	Heather
313357	KY	Hebbardsville
313388	KY	Hebbardsville South
313419	TX	Hebbronville North
313450	TX	Hebbronville SE
313481	TX	Hebbronville South
313512	ND	Hebron
313512	OH	Hebron
313512	PA	Hebron
313512	TX	Hebron
313512	WV	Hebron
313543	TX	Hecar
313574	TX	Hecht
313605	KS	Heck
313621	PA	Heckman Hollow
313636	AR	Hector
313636	CO	Hector
313636	OK	Hector
313667	KS	Hedrick
313667	TX	Hedrick
313698	TX	Heep
313729	KS	Heffel
313760	TX	Hefley
313822	MS	Heidelberg
313822	TX	Heidelberg
313853	MS	Heidelberg Central
313884	MS	Heidelberg East
313915	MS	Heidelberg West
313946	NE	Heidemann
313977	NE	Heider
314008	KS	Heiken
314039	KS	Heiken North
314070	KS	Heiken West
314101	IN	Heilman
314132	IN	Heilman East
314163	KS	Heim
314194	KS	Heim NE
314225	KS	Hein
314225	NE	Hein
314225	TX	Hein
314256	TX	Heiner
314287	TX	Heiner North
314318	TX	Heiner South
314349	TX	Heiner West
314380	KS	Heinz
314411	TX	Heinze
314442	TX	Heinzeville
314473	KS	Heizer
314504	KS	Heizer NE
314535	KS	Heizer NW
314545	KS	Heizer SE
314566	KS	Heizer SW
314597	KS	Heizer West
314646	TX	Hela
314650	WY	Heldt Draw
314659	KS	Helen
314659	TX	Helen
314690	TX	Helen Glory
314721	TX	Helen Gohlke
314730	TX	Helen Gohlke East
314752	TX	Helen Gohlke North
314783	TX	Helen Gohlke NW
314814	TX	Helen Gohlke SE

Field Code	State	Field Name
314845	TX	Helen Gohlke SW
314876	TX	Helen Gohlke West
314886	TX	Helen K
314907	IL	Helena
314907	LA	Helena
314907	OK	Helena
314938	OK	Helena East
314962	IL	Helena New
314969	OK	Helena NW
315000	OK	Helena South
315031	KS	Helene
315044	TN	Helenwood West
315062	KS	Helfrich
315093	LA	Hell Hole Bayou
315124	TX	Hellen
315155	TX	Hellman
315186	CO	Hells Gulch
315200	WY	Hells Half Acre
315217	CO	Hells Hole Canyon
315248	CA	Helm
315279	KS	Helmers
315310	OK	Helsel North
315341	OK	Helsel NW
315356	OK	Helsel SW
315372	OK	Helsel West
315403	IN	Heltonville
315434	TX	Heltzel
315465	TX	Heluma
315481	TX	Heluma East
315496	TX	Heluma North
315507	TX	Heluma West
315527	TX	Hemby
315558	OH	Hemlock
315558	TX	Hemlock
315620	TX	Hemphill
315627	TX	Hemphill East
315655	TX	Hemphill South
315669	TX	Hemphill West
315670	TX	Hempstead NW
315682	KS	Hen
315713	TX	Henard
315744	TX	Hence
315775	OH	Hendershot
315775	WV	Hendershot
315806	WV	Hendershot-Ogdin
315823	AR	Henderson Creek
315837	KS	Henderson
315837	KY	Henderson
315837	MI	Henderson
315837	OK	Henderson
315837	PA	Henderson
315837	TX	Henderson
315868	TX	Henderson-Buna
315899	KY	Henderson East
315899	OK	Henderson East
315899	TX	Henderson East
315930	TX	Henderson NE
315961	KY	Henderson North
315961	TX	Henderson North
315992	OK	Henderson NW
316023	TX	Henderson-Pecos
316054	KY	Henderson South
316054	TX	Henderson South
316085	TX	Henderson SW
316116	KY	Henderson West
316147	TX	Hendrick
316178	NE	Hendriks
316193	TX	Hendrick Ranch
316209	NE	Hendriks SW
316227	TX	Hendry Point
316240	TX	Henke
316271	TX	Henken
316302	KS	Henne
316333	KS	Henne South
316364	TX	Henne-Winch-Farris
316378	OK	Hennepin
316382	OK	Hennepin East
316387	OK	Hennessey
316395	OK	Hennessey East
316457	OK	Hennessey North
316465	OK	Hennessey NW
316488	OK	Hennessey SE
316519	OK	Hennessey SW
316550	OK	Hennessey West
316612	TX	Hennig-Basin
316620	KS	Henning
316643	MI	Henrietta
316643	TX	Henrietta
316643	WV	Henrietta
316705	TX	Henrietta East
316736	TX	Henrietta North
316767	TX	Henrietta SE
316798	KS	Henry
316798	NE	Henry
316798	TX	Henry
316798	WY	Henry
316829	TX	Henry Campbell
316834	TX	Henry Dome
316860	TX	Henry-Hamilton
316891	TX	Henry NE
316922	TX	Henry Speck
316953	TX	Henry SW
316984	TX	Henry Webb
316987	TX	Henry Witte
317015	OK	Henryetta
317046	OK	Henryetta District
317077	OK	Henryetta East
317108	OK	Henryetta NE
317170	OK	Henryetta SE
317201	OK	Henryetta South
317232	NM	Henshaw
317232	TX	Henshaw
317263	NM	Henshaw West
317294	TX	Hensley
317294	WY	Hensley
317325	WY	Hensley Draw
317356	TX	Henson
317376	AL	Henson Springs
317387	TX	Henze
317418	TX	Henze East
317449	KS	Hepler
317480	IL	Herald Consol
317511	IL	Herald East
317542	IL	Herald North
317573	TX	Herb
317604	KS	Herber
317604	TX	Herber
317635	TX	Herber East
317666	KS	Herber South
317666	TX	Herber South
317697	KS	Herbert
317697	KY	Herbert
317697	NE	Herbert
317697	WV	Herbert
317728	KS	Herbert North
317759	NE	Herboldsheimer
317790	TX	Herbst
317821	TX	Herbst North
317852	TX	Herbst West
317883	OK	Herd District
317914	OK	Herd East
317945	OK	Herd North
317976	OK	Herd NW
318007	OK	Herd SW
318018	CO	Hereford
318018	TX	Hereford
318038	KS	Herl
318069	TX	Herlinda Vela
318100	KS	Herman
318100	TX	Herman
318100	WY	Herman
318131	KY	Hermon East
318162	TX	Hermleigh
318172	TX	Hermosa
318184	TX	Herndon
318193	WV	Hernshaw-Bull Creek
318224	KS	Herr
318255	TX	Herr-King
318286	TX	Herr-King North
318317	TX	Herr-King West
318348	KS	Herr North
318364	NM	Herradura Bend
318379	TX	Herrell
318410	TX	Herrell East
318441	TX	Herrera
318472	KS	Herres
318503	TX	Herrick
318503	WY	Herrick
318534	WY	Herrick Dome
318565	IL	Herrin
318565	TX	Herrin
318596	TX	Herrin North
318602	TX	Herrin South
318627	TX	Herring
318658	TX	Herrington
318689	TX	Herron
318720	TX	Herschap
318751	IL	Herscher
318782	IL	Herscher NW
318813	MI	Hersey
318844	TX	Hershey
318858	TX	Hershey West
318875	KS	Hertach
318906	KS	Hertel
318906	TX	Hertel
318937	KS	Hertel SW
318968	KS	Hertha
318999	AR	Hervey
319030	KS	Herzog
319061	KS	Herzog North
319092	KS	Herzog South
319123	MI	Hessen
319154	KS	Hester
319154	LA	Hester
319154	TX	Hester
319185	LA	Hester(Convent)
319216	TX	Hester-Norwood
319247	TX	Hester SW
319278	TX	HET
319309	IN	Heusler
319340	IN	Heusler Consol
319371	KS	Heuszel
319402	KS	Hewins
319433	KS	Hewins NW
319464	KS	Hewitt
319464	OK	Hewitt
319464	TX	Hewitt
319495	OK	Hewitt East
319526	OK	Hewitt NW
319557	OK	Hewitt West
319573	TX	Hext
319588	TX	Heydrick
319619	KS	Heyen
319650	KS	Heyen West
319681	KS	Heyl
319712	KS	Heyl SE
319751	TX	Heyne
319774	TX	Heyser
319801	TX	Heyser SE
319805	TX	Heyser South
320046	TX	Hi-Lonesome
320077	TX	Hi-Lonesome South
320108	TX	Hi-Odell
320139	CO	Hiawatha
320139	MT	Hiawatha
320139	WY	Hiawatha
320170	CO	Hiawatha West
320201	AR	Hibank
320232	AR	Hibank Creek
320263	AR	Hibank South
320294	MT	Hibbard
320325	KS	Hibbord
320333	KS	Hibbord NE
320356	TX	Hibernia
320387	KS	Hick
320418	KS	Hickman
320418	OH	Hickman
320418	OK	Hickman
320418	TX	Hickman
320449	KS	Hickman South
320480	KS	Hickman West
320505	PA	Hickory
320511	AL	Hickory Branch
320511	LA	Hickory Branch
320542	KS	Hickory Creek
320542	OK	Hickory Creek
320542	TN	Hickory Creek
320542	TX	Hickory Creek
320573	OK	Hickory Creek District
320604	TX	Hickory Creek East
320635	OK	Hickory Creek South
320666	OK	Hickory Grove
320666	TX	Hickory Grove
320697	IL	Hickory Hill
320728	KY	Hickory Ridge
320728	OK	Hickory Ridge
320759	OK	Hickory Ridge North
320790	OK	Hickory Ridge NW
320821	OK	Hickory Ridge SW
320852	KY	Hickory School
320883	LA	Hickory Valley
320887	LA	Hickory Valley NE
320890	LA	Hickory Valley North
320906	LA	Hickory Valley West
320914	PA	Hickory West
320945	TX	Hicks
320980	KS	Hicks SE
321007	TX	Hicksbaugh
321011	TX	Hicksbaugh East
321031	TX	Hickville
321038	LA	Hico-Knowles
321069	WV	Hicumbottom Run
321100	IL	Hidalgo
321100	TX	Hidalgo
321131	IL	Hidalgo East
321131	TX	Hidalgo East
321162	IL	Hidalgo North
321162	TX	Hidalgo North
321193	IL	Hidalgo South
321224	TX	Hidalgo West
321255	WY	Hidden Dome Heavy
321286	WY	Hidden Dome Light & Heavy
321317	CO	Hidden Valley
321317	TX	Hidden Valley
321348	OK	Hiett
321379	OK	Higbee North
321410	OK	Higbee NW
321441	KS	Higby
321472	KS	Higer
321503	KS	Higer NE
321534	KS	Higgins
321534	MS	Higgins
321534	TX	Higgins
321534	WY	Higgins
321544	TX	Higgins NW
321565	OK	Higgins South
321565	TX	Higgins South
321596	TX	Higgins West
321611	TX	Higgins Ranch
321627	TX	Higgs
321658	KY	High Bluff
321671	KS	High Chaparral
321680	MT	High Five
321680	TX	High Five
321689	KS	High Hill
321705	NM	High Hope
321709	NM	High Hope East
321720	LA	High Island
321720	TX	High Island
321751	NM	High Lonesome
321751	TX	High Lonesome
321782	TX	High Lonesome North
321813	NM	High Lonesome South
321828	NM	High Nitro
321844	CO	High Plains
321844	NM	High Plains
321844	TX	High Plains
321875	TN	High Point
321880	TN	High Point South
321906	OK	High Prairie NE
321937	KS	High Spot
321968	KS	High Spot South
321980	PA	Highouse
321986	PA	Highhouse
321999	CO	Highland
321999	IL	Highland
321999	KS	Highland
321999	KY	Highland
321999	NE	Highland
321999	OK	Highland
321999	PA	Highland
321999	TX	Highland
322030	OK	Highland NW
322061	KS	Highland SW
322092	TX	Highlands
322123	CO	Highline Canal
322131	TX	Highnote
322154	NM	Hightower
322154	TX	Hightower
322185	NM	Hightower East
322205	MT	Highview
322216	TX	Highwater
322247	KS	Highway
322247	KY	Highway
322253	KY	Highway East
322278	TX	Hilbers
322309	TX	Hilbig
322340	TX	Hilbig South
322371	KS	Hildebrand
322402	KS	Hildebrand South
322433	TX	Hilderbrandt Bayou
322464	TX	Hilderbrandt Bayou South
322473	TX	Hilderbrandt South
322495	TX	Hildreth
322526	TX	Hildreth NE
322557	KS	Hilger
322588	KS	Hilger North
322616	TX	Hornaday
322619	KS	Hilger SE
322635	KS	Hilger South
322650	KS	Hilger SW
322681	WY	Hilight
322712	IL	Hill
322712	KS	Hill
322712	NE	Hill
322712	TX	Hill
322743	KS	Hill City
322743	TX	Hill City
322774	IL	Hill East
322774	NY	Hill East
322867	TX	Hill North
322898	TX	Hill Ranch
322929	OK	Hill South
322930	TX	Hill-S R G
322960	OK	Hill Top
322991	OK	Hill Top North
323022	OK	Hill Top SW
323053	OK	Hill Top West
323066	TX	Hillaw
323072	MI	Hilliards
323084	OK	Hilliby
323115	OK	Hilliby East
323146	OK	Hilliby North
323177	OK	Hilliby West
323191	TX	Hillier
323208	TX	Hillister East
323239	TX	Hillje
323270	TX	Hillje East
323301	TX	Hillje NE
323304	TX	Hillje North
323332	TX	Hillje South
323363	NM	Hills
323394	AR	Hillsboro
323394	IL	Hillsboro
323394	KS	Hillsboro
323425	KS	Hillsboro East
323456	AR	Hillsboro South
323487	KS	Hillsboro West
323518	OK	Hillsdale
323549	OK	Hillsdale NE
323565	OK	Hillsdale North
323580	OK	Hillsdale NW
323586	OK	Hillsdale SE
323593	OK	Hillsdale SW
323611	KS	Hillside
323642	KS	Hilltop
323642	NE	Hilltop
323642	TX	Hilltop
323657	OK	Hillside South
323663	TX	Hilltop Resort
323704	KS	Hillview
323704	TX	Hillview
323766	MS	Hilo
323797	KS	Hinchman
323828	TX	Hinde
323859	TX	Hinde East
323890	KS	Hinderliter
323921	TX	Hindes
323940	KS	Hineman
323945	KS	Hineman NE
323948	KS	Hineman NW
323952	TX	Hines
323952	WY	Hines
323983	LA	Hineston
324014	CO	Hinge
324045	KS	Hinkle
324045	TX	Hinkle
324048	TX	Hinkle-Allen
324076	TX	Hinkson Ranch
324107	TX	Hinnant
324114	TX	Hinnant Ranch
324121	KS	Hinnergardt
324138	TX	Hinojosa
324169	TX	Hinojosa North
324231	NE	Hinshaw
324262	KY	Hinton
324262	TX	Hinton
324269	OK	Hinton NE
324275	OK	Hinton SW
324324	TX	Hinyard
324355	TX	Hinyard SW
324372	OH	Hiram
324372	WV	Hiram
324386	OK	Hird East
324417	OK	Hird SE
324448	OK	Hird SW
324479	KS	Hirsch
324479	TX	Hirsch

Field Code	State	Field Name
324479	WY	Hirsch
324510	CO	Hirst
324541	KS	Hiss
324572	KS	Hiss East
324603	KS	Hiss NE
324634	KS	Hiss SE
324665	KS	Hiss South
324696	KS	Hiss SW
324727	KS	Hiss West
324758	KS	Hitch
324758	TX	Hitch
324789	OK	Hitchcock
324789	TX	Hitchcock
324820	OK	Hitchcock NE
324820	TX	Hitchcock NE
324851	TX	Hitchcock South
324872	OK	Hitchita NE
324882	TX	Hitchland
324913	OK	Hitchland North
324913	TX	Hitchland North
324944	TX	Hitchland West
324975	KY	Hitesville Consol
325006	KY	Hitesville East
325037	KS	Hittle
325068	KS	Hittle North
325099	TX	Hitts Lake
325115	TX	Hitts Lake West
325120	KS	Hitz
325161	TX	Hix Green
325192	WV	Hixenbaugh (Cappo Run)
325223	KS	Hixson East
325394	KS	Hlavaty
325552	NM	Hoag Tank
325560	NM	Hoag West
325565	TX	Hoban
325596	KS	Hobart
325596	OK	Hobart
325596	TX	Hobart
325627	OK	Hobart NE
325658	OK	Hobart Townsite
325689	NE	Hobbs
325689	NM	Hobbs
325720	NM	Hobbs East
325720	TX	Hobbs East
325751	TX	Hobbs-Ezzell
325782	TX	Hobbs SE
325798	TX	Hobby
325806	TX	Hobert
325813	TX	Hoblitzelle
325844	TX	Hobo
325875	TX	Hobo NW
325906	TX	Hobo South
325937	TX	Hobson
325948	TX	Hobson West
325968	KS	Hockett
325999	TX	Hockley
326030	LA	Hodge
326030	TX	Hodge
326046	LA	Hodge NE
326053	PA	Hodge Run
326061	TX	Hodges
326092	TX	Hodges East
326123	TX	Hodges North
326154	TX	Hodnett
326185	WY	Hoe Creek
326211	TX	Hoelscher
326216	TX	Hoefle
326231	KS	Hoeting
326240	KS	Hoff
326247	TX	Hofferkamp
326278	TX	Hoffhines
326309	ND	Hofflund
326340	IL	Hoffman
326340	KS	Hoffman
326340	NE	Hoffman
326340	OK	Hoffman
326340	TX	Hoffman
326371	OK	Hoffman District NW
326402	KS	Hoffman East
326402	TX	Hoffman East
326433	TX	Hoffman NW
326464	OK	Hoffman West
326464	TX	Hoffman West
326495	KS	Hoffsommer
326526	LA	Hog Bayou
326557	KS	Hog Creek
326557	TX	Hog Creek
326570	TX	Hog Island
326588	TX	Hog Lake
326603	TX	Hog Mountain
326619	LA	Hog Pen Lake
326650	TX	Hogan
326650	UT	Hogan
326681	KY	Hogback
326681	NM	Hogback
326692	UT	Hogback Ridge
326712	TX	Hoge Ranch
326743	AR	Hogg
326743	TX	Hogg
326774	TX	Hogg Ridge
326780	PA	Hoggs
326789	KS	Hogland
326805	WY	Hogsback
326836	OK	Hogshooter
326867	KS	Hohl
326898	KS	Hohn
326899	WY	Hogs Draw
326929	KS	Hoisington
326960	KS	Hoisington East
326991	KS	Hoisington North
327022	KS	Hoisington SW
327053	TX	Hokit
327064	TX	Hokit East
327084	TX	Hokit North
327115	TX	Hokit NW
327146	TX	Holbein
327177	TX	Holbert
327208	TX	Holbert South
327239	PA	Holbrook
327301	KS	Holcomb
327301	NY	Holcomb
327301	TX	Holcomb
327332	LA	Holden
327332	TX	Holden
327332	WV	Holden
327363	OK	Holdenville
327394	OK	Holdenville East
327425	OK	Holdenville NE
327456	OK	Holdenville North
327487	OK	Holdenville SE
327518	OK	Holdenville South
327549	OK	Holdenville West
327580	TX	Holder
327611	TX	Holdsworth
327642	NE	Hole-In-Rock
327655	MS	Holiday Creek
327673	CO	Holland
327673	IN	Holland
327673	KS	Holland
327673	NY	Holland
327673	OK	Holland
327673	TX	Holland
327704	KS	Holland Creek
327735	OK	Holland East
327766	TX	Holland-Hebronville
327797	TX	Holland-Mag
327828	OK	Holland NE
327838	IN	Holland North
327859	IN	Holland South
327890	CO	Holland West
327890	IN	Holland West
327921	TX	Hollandsworth
327952	TX	Hollekirk
327967	WY	Holler Draw
327983	KS	Holley
327983	TX	Holley
328014	KS	Holley North
328045	KS	Holley NW (New)
328076	KS	Holley NW (Old)
328107	KS	Holley SE
328122	KS	Holley NE
328138	KS	Holley West
328143	KS	Holley West (New)
328169	IL	Holliday
328169	KY	Holliday
328169	TX	Holliday
328200	TX	Holliday East
328231	WV	Hollidays Cove
328262	TX	Hollins
328293	KS	Hollis
328293	TX	Hollis
328324	AR	Hollis Lake
328355	CA	Hollister
328364	OK	Hollister SW
328386	TX	Hollow Creek
328417	KS	Hollow-Nikkel
328431	OK	Hollow NW
328448	TX	Hollow Tree
328479	TX	Hollow Tree South
328496	TX	Holloway East
328510	LA	Holly
328510	TX	Holly
328541	LA	Holly Beach
328541	TX	Holly Beach
328572	LA	Holly Beach East
328634	TX	Holly East
328665	LA	Holly North
328696	TX	Holly NW
328727	LA	Holly Ridge
328758	LA	Holly Ridge North
328768	LA	Holly Springs
328789	KS	Holly West
328789	TX	Holly West
328851	LA	Hollywood
328882	LA	Hollywood North
328913	KS	Holm
328944	OK	Holm-Jarvis
328975	KS	Holm North
329006	KS	Holm SE
329037	KS	Holman
329037	TX	Holman
329068	TX	Holman Ranch
329078	TX	Holman Ranch North
329099	KS	Holman West
329130	OH	Holmes
329130	TX	Holmes
329161	AR	Holmes Creek
329192	TX	Holmes East
329223	LA	Holmwood
329254	LA	Holmwood West
329285	CA	Holser
329316	TX	Holstein
329331	CO	Holster
329347	KS	Holt
329347	TX	Holt
329378	KS	Holt NW
329409	TX	Holt Ranch
329440	MI	Holton
329440	TX	Holton
329471	KS	Holtsberg
329483	KS	Holtsberg SE
329502	TX	Holub
329533	KS	Holy Cross
329564	KS	Holz
329595	TX	Holzmark
329625	KS	Holroyd
329626	TX	Holzmark East
329657	TX	Holzmark South
329688	TX	Homann
329750	CO	Hombre
329781	KS	Homburg
329800	MI	Home
329800	WY	Home
329874	KS	Homer
329874	KY	Homer
329874	LA	Homer
329874	OH	Homer
329874	OK	Homer
329905	LA	Homer North
329905	OH	Homer North
329936	KS	Homer SE
329967	OK	Homer South
329998	OK	Homer SW
330029	OK	Homer West
330060	CO	Homestead
330060	KS	Homestead
330060	MT	Homestead
330060	PA	Homestead
330060	WY	Homestead
330091	KS	Homestead NE
330122	KS	Homestead North
330122	OK	Homestead North
330153	KS	Homestead SE
330184	KS	Homestead West
330184	OK	Homestead West
330215	MS	Homewood
330246	OK	Hominy
330277	OK	Hominy East
330308	OK	Hominy Falls
330339	OK	Hominy Lake South
330370	OK	Hominy South
330385	OK	Hominy West
330401	KS	Homolka
330432	CA	Hondo
330432	TX	Hondo
330463	TX	Hondo Creek
330494	TX	Hondo Creek North
330525	TX	Hondo Creek West
330587	CO	Hone
330612	NY	Honeoye
330618	TX	Honest Ridge
330649	TX	Honey
330680	LA	Honey Brake Lake
330711	KS	Honey Creek
330711	NE	Honey Creek
330711	PA	Honey Creek
330711	TX	Honey Creek
330729	TN	Honey Creek South
330734	TX	Honey June
330742	CA	Honker Bay
330773	CA	Honor Rancho
330804	LA	Honore
330835	KS	Hood
330835	TX	Hood
330866	IL	Hoodville East
330897	TX	Hooe
330928	KS	Hoof
330959	KS	Hoof East
330990	KS	Hoof NW
331021	KS	Hoof West
331052	IL	Hookdale
331083	MS	Hooker
331083	PA	Hooker
331083	TX	Hooker
331110	AR	Hooker Branch
331114	OK	Hooker East
331145	OK	Hooker NE
331176	OK	Hooker NW
331207	OK	Hooker SE
331238	OK	Hooker SW
331269	WV	Hookersville
331272	TX	Hooks
331280	PA	Hookstown
331291	TX	Hoople
331300	IL	Hoosier
331300	KS	Hoosier
331331	IL	Hoosier North
331362	KS	Hoover
331362	NE	Hoover
331362	OK	Hoover
331362	PA	Hoover
331362	TX	Hoover
331371	WY	Hoover Gulch
331393	TX	Hoover NE
331424	OK	Hoover North
331455	OK	Hoover NW
331486	OK	Hoover SE
331486	TX	Hoover SE
331517	KS	Hoover West
331517	OK	Hoover West
331548	MI	Hope
331548	NM	Hope
331548	OK	Hope
331548	TX	Hope
331579	LA	Hope East
331605	TX	Hope NE
331610	TX	Hope North
331641	OK	Hope NW
331641	TX	Hope NW
331665	OK	Hope SE
331665	TX	Hope SE
331672	NM	Hope South
331672	TX	Hope South
331703	OK	Hope SW
331734	LA	Hope Villa
331749	LA	Hopedale Lagoon
331765	OK	Hopeton North
331796	AL	Hopewell
331796	KS	Hopewell
331796	KY	Hopewell
331796	OH	Hopewell
331796	TX	Hopewell
331827	KS	Hopewell South
331858	KS	Hopkins
331858	MI	Hopkins
331858	NE	Hopkins
331858	TX	Hopkins
331889	WV	Hopkins Fork-Jarrolds Vall
331909	TX	Hopkins-Pope
331920	MI	Hopkins South
331951	KS	Hopkins Switch
331982	MI	Hopkins West
332013	CA	Hopper Canyon
332044	TX	Hoppers Landing
332075	KS	Horace
332075	OH	Horace
332106	KS	Horace NE
332137	KS	Horace South
332168	KS	Horchem
332191	KS	Horchem NW
332199	KS	Horchem West
332230	IL	Hord
332261	IL	Hord North
332292	IL	Hord South Consol
332323	TX	Hordes Creek
332330	TX	Hordes Creek East
332354	TX	Hordes Creek North
332385	TX	Hordes Creek South
332416	TX	Hordes Creek West
332421	KS	Horejsi
332447	KS	Horesky
332467	KS	Horinek
332467	NE	Horinek
332478	TX	Horizon
332509	TX	Horizon NW
332521	TX	Hormigas
332540	CO	Horn
332540	NE	Horn
332540	TX	Horn
332543	WY	Horn Canyon
332571	TX	Horn North
332602	OK	Horn SW
332633	TX	Hornberger
332664	TX	Hornbuckle
332664	WY	Hornbuckle
332695	TX	Hornbuckle South
332726	WY	Horne Brothers
332757	WY	Horne Valley
332778	TX	Horner Ranch
332788	TX	Horney
332819	OK	Horns Corner
332850	OK	Horns Corner North
332881	OK	Horns Corner West
332912	IL	Hornsby South
332943	OK	Horntown
332974	OK	Horntown SE
333005	KS	Horsch
333020	NM	Horse Back
333036	KY	Horse Cave
333067	CO	Horse Creek
333067	KS	Horse Creek
333067	MT	Horse Creek
333067	ND	Horse Creek
333067	PA	Horse Creek
333067	TX	Horse Creek
333067	WY	Horse Creek
333071	TX	Horse Creek North
333073	TX	Horse Creek NW
333077	TX	Horse Creek SE
333079	ND	Horse Creek South
333081	TX	Horse Creek West
333098	CO	Horse Gulch
333129	CA	Horse Meadows
333160	UT	Horse Point
333191	WY	Horse Ranch
333222	AR	Horsehead
333227	TX	Horsehead Crossing
333253	WV	Horseneck
333284	TX	Horsepen Creek
333284	WV	Horsepen Creek
333315	CO	Horseshoe
333315	LA	Horseshoe
333315	NE	Horseshoe
333315	NM	Horseshoe
333346	LA	Horseshoe Bayou
333377	KY	Horseshoe Bend
333377	NM	Horseshoe Bend
333377	TX	Horseshoe Bend
333377	UT	Horseshoe Bend
333408	NM	Horseshoe Canyon
333439	MS	Horseshoe Lake
333439	TX	Horseshoe Lake
333470	LA	Horseshoe North
333501	CO	Horsetail
333532	CO	Horsethief Creek
333547	TX	Hortense
333563	PA	Horton
333563	TX	Horton
333594	KS	Hortonville
333625	KS	Hortonville East
333638	TX	Horwood
333647	TX	Horwood South
333656	TX	Hose
333687	TX	Hosek
333718	TX	Hoske
333749	NE	Hoskovec
333780	TX	Hoskins Mound
333811	TX	Hoskins SW

Field Code	State	Field Name
333842	NM	Hospah
333873	NM	Hospah South
333904	LA	Hospital Bayou
333935	CA	Hospital Nose
333966	LA	Hosston
333988	NE	Host
333991	KS	Hostetler
333997	TX	Hostetter
334011	TX	Hostetter NE
334028	TX	Hostetter North
334038	NY	Hotchkiss Hollow
334059	TX	Hot Wells
334090	OK	Hotulke
334121	OK	Hotulke West
334152	OK	Hotulke-West Earlsboro
334183	TX	Houck
334214	TX	Houdman
334234	TX	Houdman West
334245	TX	Houge
334276	OK	Hough
334307	OK	Hough NW
334338	OK	Hough SE
334369	OK	Hough South
334400	OK	Hough SW
334431	OK	Hough West
334462	NY	Houghton
334462	TX	Houghton
334493	LA	Houma
334555	LA	Houma NE
334586	LA	Houma North
334617	LA	Houma SE
334648	LA	Houma South
334679	NM	House
334679	TX	House
334710	KY	House Bridge
334741	CO	House Creek
334741	OK	House Creek
334741	WY	House Creek
334772	OK	House Creek North
334772	WY	House Creek North
334775	WY	House Creek West
334777	NM	House East
334786	TX	House Ranch
334803	TX	Housh
334834	KS	Houston
334834	TX	Houston
334865	TX	Houston North
334880	TX	Houston Ranch
334896	KS	Houston South
334896	TX	Houston South
334927	NE	Houtby
334958	IN	West Hovey South
334989	IN	Hovey Lake
335020	OK	Hovey South
335051	IN	Hovey West
335082	TX	Hovgard-Johnson
335113	NE	Howard
335113	NY	Howard
335113	OH	Howard
335113	TX	Howard
335141	MT	Howard Coulee
335144	TX	Howard Draw
335175	TX	Howard Draw NE
335206	TX	Howard-Glasscock
335237	WY	Howard Ranch
335268	TX	Howard South
335283	CA	Howard Townsite
335299	TX	Howards Creek
335303	TX	Howards Creek East
335330	TX	Howda
335350	OK	Howe
335350	PA	Howe
335350	TX	Howe
335353	OK	Howe NW
335355	TX	Howe Ranch
335357	TX	Howe Ranch North
335358	TX	Howe South
335361	KS	Howell
335361	KY	Howell
335361	MI	Howell
335361	TX	Howell
335392	KY	Howell Church
335400	TX	Howell NE
335423	TX	Howerton
335454	IN	Howesville
335485	OH	Howland
335485	TX	Howland
335493	TX	Howland South
335547	KS	Hoxie
335578	KS	Hoxie East
335609	KS	Hoxie South
335640	KS	Hoxie West
335671	TX	Hoxsey
335702	IL	Hoyleton West
335733	OK	Hoyt
335744	OK	Hoyt-Haskell East
335904	KS	Hrabe
335935	KS	Hrabe West
335966	NE	Hruska
336137	NM	Huapache
336168	CA	Huasna
336199	TX	Huat
336230	TX	Huat East
336261	MS	Hub
336261	WY	Hub
336292	MS	Hub East
336323	MS	Hub West
336354	KS	Hubbard
336354	OH	Hubbard
336354	OK	Hubbard
336354	TX	Hubbard
336385	MS	Hubbard Creek
336385	TX	Hubbard Creek
336416	OK	Hubbard North
336447	MI	Hubbardston
336457	TX	Hubberd
336464	AL	Hubbertville
336465	AL	Hubbertville NW
336478	MI	Huber
336478	TX	Huber
336509	TX	Huburt
336511	TX	Huckaby
336514	OK	Hucmac
336518	OK	Hucmac East
336522	OK	Hucmac North
336523	OK	Hucmac NW
336527	OK	Hucmac SE
336530	OK	Hucmac South
336532	OK	Hucmac SW
336540	TX	Huddle-Manning
336571	TX	Huddleston
336602	TX	Huddleston South
336633	TX	Huddleston West
336664	KY	Hudgins
336664	TX	Hudgins
336695	TX	Hudgins SW
336726	TX	Hudman
336757	IL	Hudson
336757	IN	Hudson
336757	KS	Hudson
336757	NE	Hudson
336757	TX	Hudson
336757	WY	Hudson
336788	LA	Hudson Brake
336819	KS	Hudson South
336834	IN	Hudsonville
336850	IN	Hudsonville West
336881	TX	Hudspeth
336943	TX	Huebner
336960	KS	Huelsmann
337005	NM	Huerfano
337036	IL	Huey
337067	IL	Huey South
337098	KS	Huff
337098	TX	Huff
337129	KY	Huff Creek
337129	WV	Huff Creek
337160	KS	Huffine
337191	NE	Huffman
337222	KS	Hufford
337253	TX	Huffsmith
337284	TX	Huffsmith East
337315	TX	Huffsmith SW
337346	TX	Huffsmith West
337377	KS	Huffstutter
337408	KS	Huffstutter NE
337439	KS	Huffstutter SW
337466	TX	Hugh
337470	TX	Hugh Fitzsimmons
337501	KS	Hughbanks
337532	KS	Hughes
337532	PA	Hughes
337532	TX	Hughes
337563	TX	Hughes-Odell
337594	TX	Hughes-Odell West
337625	TX	Hughey
337656	TX	Hughlene
337687	OK	Hugoton
337687	TX	Hugoton
337718	KS	Hugoton Deep
337780	KS	Hugoton Gas Area
337811	KS	Hugoton NE Gas Area
337842	KS	Hugoton North
337857	WY	Hugus
337873	OK	Hulah North
337879	OK	Hulah South
337904	OK	Hulen East
337935	OK	Hulen SW
337966	KS	Hull
337966	OK	Hull
337966	TX	Hull
337997	TX	Hull-Dobbs
338028	TX	Hull-Dobbs North
338059	OK	Hull East
338086	OK	Hull NE
338090	TX	Hull New
338121	OK	Hull North
338148	TX	Hull SE
338152	TX	Hull-Silk-Sikes
338183	TX	Hull South
338214	TX	Hulldale
338245	TX	Hulldale North
338276	TX	Hulldale South
338280	TX	Hulldale West
338307	OK	Humac
338338	OK	Humac North
338369	OK	Humac South
338400	OK	Humac SW
338431	OK	Humble
338431	TX	Humble
338452	NM	Humble City
338462	TX	Humble Deep
338483	LA	Humble Lake
338493	TX	Humble Light
338524	TX	Humble NW
338555	TX	Humble SE
338586	TX	Humble West
338617	TX	Humble Westside
338648	KS	Humboldt-Chanute
338679	NM	Hume
338741	NM	Hume West
338772	TX	Humiston
338803	KS	Hummel
338803	TX	Hummel
338834	KS	Hummel SE
338847	NY	Humphrey
338850	TX	Humphrey-Bashford
338865	TX	Humphrey-Chapman
338896	TX	Humphrey-Chapman East
338927	TX	Humphrey-Davis
338958	TX	Humphrey Gray
338989	KS	Humphreys
338989	LA	Humphreys
338989	TX	Humphreys
339020	LA	Humphreys South
339035	TX	Hundido
339051	TX	Hundley
339082	TX	Hundley East
339113	WV	Hundred
339144	MI	Hungerford
339144	TX	Hungerford
339175	TX	Hungerford East
339206	TX	Hungerford North
339237	KS	Hungry Hollow
339268	KS	Hunnewell
339299	OK	Hunneywell East
339330	TX	Hunnicutt
339361	TX	Hunsaker
339392	AR	Hunt
339392	KS	Hunt
339392	TX	Hunt
339392	WV	Hunt
339392	WY	Hunt
339423	TX	Hunt-Baggett
339454	IL	Hunt City
339485	IL	Hunt City East
339516	IL	Hunt City South
339547	IL	Hunt City South New
339559	TX	Hunt Ranch
339578	CO	Hunter
339578	KS	Hunter
339578	LA	Hunter
339578	OH	Hunter
339578	OK	Hunter
339578	TX	Hunter
339609	TX	Hunter Brothers
339640	KS	Hunter North
339640	OK	Hunter North
339671	KS	Hunter NW
339671	OK	Hunter NW
339702	WY	Hunter Ranch
339733	OK	Hunter SE
339764	OK	Hunter South
339795	OK	Hunter SW
339826	OK	Hunter Townsite
339857	OK	Hunter West
339888	CO	Hunters Canyon
339950	PA	Hunters Cave
339981	IN	Huntertown
340012	IN	Huntingburg
340043	IN	Huntingburg East
340074	IN	Huntingburg South
340105	IN	Huntington
340105	KS	Huntington
340105	OH	Huntington
340105	TX	Huntington
340105	WV	Huntington
340136	CA	Huntington Beach
340167	MT	Huntley
340167	TX	Huntley
340198	OK	Huntley East
340198	TX	Huntley East
340200	OK	Huntley West
340229	TX	Huntoon
340244	TX	Huntoon North
340260	KY	Hunts School
340291	NE	Huntsman
340353	AL	Huntsville
340353	AR	Huntsville
340353	KS	Huntsville
340353	KY	Huntsville
340353	OH	Huntsville
340353	TN	Huntsville
340384	KS	Huntsville East
340415	KS	Huntsville Townsite
340446	KY	Huntsville West
340477	TX	Hurdle
340508	KS	Hurlbut
340508	TX	Hurlbut
340539	KS	Hurn
340559	NY	Huron Creek
340579	KS	Hurray
340601	AR	Hurricane Creek
340601	KY	Hurricane Creek
340601	LA	Hurricane Creek
340601	MS	Hurricane Creek
340601	TN	Hurricane Creek
340601	TX	Hurricane Creek
340601	WV	Hurricane Creek
340632	LA	Hurricane Creek East
340644	MS	Hurricane Lake
340647	MS	Hurricane Lake East
340655	CO	Hurry Up
340663	WV	Hushers Run
340694	KS	Huslig
340725	MS	Hustler East
340756	PA	Huston
340756	TX	Huston
340787	TX	Hutch
340818	OK	Hutchie
340849	TX	Hutchins
340880	TX	Hutchins-Kubela
340911	MS	Hutchins Landing
340942	TX	Hutchins South
340973	TX	Hutchins SW
341004	TX	Hutchinson Gas
341035	TX	Hutchinson North
341047	TX	Hutchison
341052	TX	Hutchison NE
341066	TX	Hutex
341097	TX	Hutex North
341159	TX	Hutson
341179	TX	Hutt
341190	TX	Hutto
341221	TX	Hutto South
341252	IL	Hutton
341252	KS	Hutton
341283	TX	Huxley
341524	KS	Hyacinth
341555	IN	Hyatt
341586	TX	Hyatt South
341617	CO	Hyde
341648	OK	Hydro
341668	OK	Hydro NE
341672	OK	Hydro NW
341679	OK	Hydro SE
341688	OK	Hydro West
341710	KS	Hylton
341710	TX	Hylton
341741	TX	Hylton-Moore
341772	TX	Hylton NW
341788	IN	Hymera
341803	TX	Hynes
341834	TX	Hynes Ranch
341865	CA	Hyperion
341896	TX	Hysaw
341927	NE	Hyson
341930	KS	Hyter
342587	KS	I-70
342618	TX	I & L
342649	TX	I A B
342680	TX	I A B NE
342688	TX	I A B South
342711	TX	I A B SW
342742	TX	I A S
342773	TX	I H-20
342804	TX	I-K
342835	KS	Ils
342866	KS	Ils SW
342928	TX	I X
342959	KS	I X L
342990	KS	I X L South
343021	TX	Iago
343052	TX	Iatan
343083	TX	Iatan East Howard
343114	TX	Iatan North
343145	LA	Iberia
343176	WY	Iberlin
343207	NE	Ibex
343207	TX	Ibex
343238	TX	Ibex East
343269	TX	Ibex NE
343300	TX	Ibex South
343312	TX	Ichibon
343331	TX	Ickert-Portwood
343339	NE	Ickes
343354	OK	Iconium
343362	OK	Iconium NW
343393	OK	Iconium SE
343424	OK	Iconium South
343455	KY	Ida
343455	TX	Ida
343486	TX	Ida Sue
343517	TX	Ida Weitz
343548	OK	Idabel NE
343579	OK	Idabel West
343610	TX	Idalou
343641	KS	Ideker
343660	NE	Idle Acres
343672	NE	Idler
343703	MS	Idlewilde
343874	CO	Ignacio-Blanco
343874	NM	Ignacio-Blanco
343905	NM	Ignacio South
343936	CO	Ignacio West
343967	CO	Igo Creek
344208	TX	Ikard
344239	TX	Ikard East
344301	TX	Ike Pryor
344332	CO	Iles
344332	TX	Iles
344363	TX	Iles South
344394	TX	Illinois
344398	NM	Illinois Camp
344409	IL	Illiopolis
344425	TX	Illusion Lake
344456	NE	Illustrious
344487	KY	Ilsley
344503	TX	Immel
344518	TX	Imogene
344549	TX	Imogene East
344580	TX	Imogene SE
344611	TX	Imogene South
344642	NM	Imperial
344642	PA	Imperial
344642	TX	Imperial
344657	MS	Improve
344673	IL	Ina
344673	TX	Ina
344735	IL	Ina North
344749	TX	Inauguration
344766	NM	Inbe
344797	NM	Inbe East
344828	IL	Inclose
344859	KS	Idenbro
344890	CO	Independence
344890	MO	Independence
344890	MS	Independence

Field Code	State	Field Name
344890	NY	Independence
344890	TX	Independence
344921	NY	Independence East
344952	TX	Independence South
344983	OK	Independent
344983	TX	Independent
345014	NM	Indian Basin
345033	NM	Indian Basin NW
345045	NM	Indian Basin West
345076	LA	Indian Bayou
345085	LA	Indian Bayou South
345107	WY	Indian Butte
345138	PA	Indian Camp
345138	TX	Indian Camp
345169	CO	Indian Cave
345200	KS	Indian Creek
345200	KY	Indian Creek
345200	LA	Indian Creek
345200	MO	Indian Creek
345200	NE	Indian Creek
345200	SD	Indian Creek
345200	TN	Indian Creek
345200	TX	Indian Creek
345200	UT	Indian Creek
345200	WV	Indian Creek
345200	WY	Indian Creek
345231	NE	Indian Creek East
345236	SD	Indian Creek NE
345236	TN	Indian Creek NE
345243	NM	Indian Draw
345250	NY	Indian Falls
345257	ND	Indian Hill
345258	NM	Indian Flats
345261	NM	Indian Flats SW
345262	NM	Indian Hills
345262	TX	Indian Hills
345293	NM	Indian Hills North
345293	TX	Indian Hills North
345324	TX	Indian Hills West
345355	LA	Indian Lake
345386	TX	Indian Mound
345417	TX	Indian Point
345448	TX	Indian Point South
345479	UT	Indian Ridge
345510	TX	Indian Rock
345541	CO	Indian Run
345541	OH	Indian Run
345543	TX	Indian Knoll
345603	NE	Indian Springs
345603	TX	Indian Springs
345634	LA	Indian Village
345641	LA	Indian Village North
345649	KS	Indiana
345649	PA	Indiana
345649	TX	Indiana
345665	OK	Indianapolis
345680	OK	Indianola
345680	TX	Indianola
345696	OK	Indianola East
345707	OK	Indianola SE
345727	CO	Indio
345727	TX	Indio
345758	TX	Indio West
345789	TX	Indios
345820	TX	Indios West
345851	KY	Inez
345851	PA	Inez
345851	TX	Inez
345882	TX	Inez Jameson
345913	TX	Inez North
345944	KY	Inez South
345944	TX	Inez South
345975	KS	Ingalls
345975	OK	Ingalls
346006	OK	Ingalls East
346037	OK	Ingalls NE
346068	KS	Ingalls North
346068	OK	Ingalls North
346099	OK	Ingalls NW
346161	KS	Ingalls South
346161	OK	Ingalls South
346192	KS	Ingalls SW
346192	OK	Ingalls SW
346223	KS	Ingalls West
346223	OK	Ingalls West
346254	OK	Ingersoll East
346281	OK	Ingersoll South
346285	OK	Ingersoll SW
346316	MI	Ingham
346316	TX	Ingham
346347	CA	Inglewood
346393	PA	Ingomar Grubbs
346409	IL	Ingraham
346440	IL	Ingraham West
346471	TX	Ingram
346564	MT	Injun Creek
346626	TX	Inkerman
346657	WV	Inkerman (Whip Cove West)
346688	TX	Inkum
346719	TX	Inkum East
346750	TX	Inkum SE
346781	TX	Inkum South
346812	TX	Inkum SW
346843	TX	Inland
346874	NE	Inlet
346905	IL	Inman
346905	TX	Inman
346936	IL	Inman Central
346967	IN	Inman East
346998	IL	Inman East Consol
347029	IL	Inman North
347060	IL	Inman South
347091	IL	Inman West
347122	IL	Inman West Consol
347153	OK	Inola
347184	OK	Inola District
347215	OK	Inola West
347246	OK	Inscho
347277	KS	Interchange
347339	KS	Interstate
347339	TX	Interstate
347339	WY	Interstate
347370	LA	Intracoastal City
347398	KS	Iola
347398	TX	Iola
347401	IL	Iola Central
347432	IL	Iola Consol
347463	KS	Iola NE
347494	IL	Iola South
347494	TX	Iola South
347525	IL	Iola West
347536	TX	Iola NW
347548	OK	Ioland
347556	OK	Ioland NE
347561	OK	Ioland North
347587	TX	Iolanthe
347618	IN	Iona
347618	OK	Iona
347649	OK	Iona NE
347651	IN	Iona (New)
347660	IN	Iona South
347680	LA	Iota
347711	LA	Iowa
347711	PA	Iowa
347723	TX	Iowa Colony
347742	LA	Iowa South
347754	TX	Ipco
347913	MI	Ira
347913	TX	Ira
347944	TX	Ira-Lee
347975	TX	Iraan SE
348006	IN	Ireland
348006	KS	Ireland
348006	MS	Ireland
348006	WV	Ireland
348028	IN	Ireland North
348028	MS	Ireland North
348037	MS	Ireland South
348068	MS	Ireland West
348099	LA	Irene
348099	MS	Irene
348099	TX	Irene
348130	TX	Irion
348135	TX	Irion 163
348161	TX	Irion West
348192	KS	Iris
348192	TX	Iris
348254	CO	Irish Creek
348254	TX	Irish Creek
348275	PA	Irish Run
348285	KS	Irish Valley
348316	KS	Irish Valley South
348347	AR	Irma
348347	KS	Irma
348378	AR	Iron
348378	IL	Iron
348409	OK	Iron Chapel
348440	OK	Iron Chapel North
348471	OK	Iron Chapel NW
348502	OK	Iron Chapel SE
348507	OK	Iron Chapel SW
348533	IL	Iron Consol
348564	TX	Iron Creek
348564	WY	Iron Creek
348595	TX	Iron Mountain
348626	OK	Iron Post
348657	OK	Iron Post District SE
348688	OK	Iron Post SE
348719	OK	Iron Post South
348750	TX	Iron Stone
348781	KS	Ironclad
348787	CO	Irondale
348812	CO	Ironhorse
348832	AR	Irons
348836	TN	Irons Creek
348874	KS	Irvin
348905	KS	Irvin East
348936	KS	Irvin North
348967	KS	Irvin South
348998	NY	Irving
348998	TX	Irving
349029	IL	Irvington
349060	IL	Irvington East
349091	IL	Irvington North
349122	IL	Irvington West
349153	PA	Irwin
349153	TX	Irwin
349184	TX	Irwin North
349199	TX	Isaac
349215	TX	Isaac Lindsey
349246	TX	Isaacks
349277	WV	Isaacs Fork (Deerwalk)
349308	MI	Isabella
349308	TX	Isabella
349339	OK	Isabella NE
349370	OK	Isabella SE
349382	NY	Ischua
349395	TX	Isenhower
349401	TX	Isett
349432	KY	Island
349432	UT	Island
349463	KY	Island Creek
349463	OH	Island Creek
349463	WV	Island Creek
349494	KY	Island North
349525	LA	Isles Dernieres
349587	UT	Ismay
349618	UT	Ismay South
349649	OK	Isom Springs
349680	OK	Isom Springs SW
349711	KY	Isonville
349742	NE	Isthmus
349773	MI	Ithaca
349804	NE	Ittner
349835	OK	Ituna
349866	OK	Ituna NE
349897	OK	Ituna SE
349928	IL	Iuka
349928	KS	Iuka
349959	KS	Iuka-Carmi
349990	KS	Iuka-Carmi NW
350021	IL	Iuka South
350052	IL	Iuka West
350083	IN	Iva
350114	IN	Iva East
350145	IN	Iva West
350176	LA	Ivan
350176	TX	Ivan
350230	TX	Ivan NE
350238	AK	Ivan River
350242	TX	Ivan SE
350269	KS	Ivanhoe
350269	MS	Ivanhoe
350269	MT	Ivanhoe
350269	ND	Ivanhoe
350269	OK	Ivanhoe
350269	TX	Ivanhoe
350300	KS	Ivanhoe East
350300	OK	Ivanhoe East
350331	OK	Ivanhoe NE
350362	OK	Ivanhoe SW
350393	KS	Ivanhoe West
350393	OK	Ivanhoe West
350393	TX	Ivanhoe West
350424	TX	Ivy
351146	TX	J & B
351177	TX	J A
351208	KS	J A B
351239	TX	J A D
351270	TX	J A M
351277	TX	J A Spiller
351301	TX	J B B
351332	TX	J B C
351336	TX	J B Y
351340	TX	J-3
351342	TX	J-3 SE
351347	TX	J Brown
351363	TX	J C B
351394	TX	J C Harris
351402	TX	J C Martin
351425	TX	J Cleo Thompson
351445	TX	J-D
351446	TX	J D A
351447	TX	J D G
351456	TX	J D W
351487	TX	J E F
351518	TX	J E H
351549	TX	J E K
351558	TX	J F G
351566	TX	J F Jackson
351580	TX	J G S
351611	KS	J H M
351615	TX	J-J Creek
351626	TX	J J & H
351629	TX	J J & J
351642	TX	J K S
351663	TX	J F S
351670	TX	J K T
351673	TX	J K Wadley
351691	TX	J L Gray
351697	TX	J L M
351704	TX	J L P
351715	TX	J Lee
351735	TX	J M
351750	TX	J M H
351766	TX	J M M
351797	TX	J M Moore
351828	TX	J M R
351841	TX	J M Salinas
351848	TX	J N T
351859	TX	J P
351865	TX	J P D
351890	TX	J P G
351913	TX	Janor
351921	TX	J P North
351952	TX	J R Clayton Ranch
351983	TX	J R J
352014	TX	J R K
352025	TX	J S
352032	TX	J S Lewis
352034	TX	J T D
352039	TX	J V T
352045	TX	J W Bartlett
352051	TX	J W M
352052	TX	J W J
352076	TX	-JY-
352107	KS	Jab
352138	KS	Jab East
352169	TX	Jaboncillos Creek
352181	TX	Jabrand
352200	KS	Jac
352231	CA	Jacalitos
352262	NE	Jacinto
352268	TX	Jena-Louise
352293	KS	Jack
352293	TX	Jack
352324	TX	Jack A Rhodes
352355	UT	Jack Canyon
352386	TX	Jack County Regular
352417	MT	Jack Creek
352479	TX	Jack Frost
352510	TX	Jack Grace
352530	TX	Jack Grimm
352535	TX	Jack Gumm
352541	TX	Jack Herbert
352572	TX	Jack Herbert NE
352593	TX	Jack Mann
352603	TX	Jack Phillips
352634	CO	Jack Rabbit
352634	TX	Jack Rabbit
352644	TX	Jack Turney
352696	KS	Jacka
352727	MT	Jackass Butte
352758	TX	Jackie Grimm
352773	CO	Jackknife
352789	WY	Jackknife Spring
352820	KS	Jackman
352851	CO	Jackpot
352851	TX	Jackpot
352882	CO	Jackpot South
352898	WY	Jacks Draw
352913	TX	Jacksboro
352944	TX	Jacksboro East
352952	TX	Jacksboro SE
352965	TX	Jacksboro South
352975	TX	Jacksboro West
353006	CO	Jackson
353006	KS	Jackson
353006	KY	Jackson
353006	MS	Jackson
353006	NE	Jackson
353006	NM	Jackson
353006	OH	Jackson
353006	OK	Jackson
353006	TX	Jackson
353037	KY	Jackson Bluff
353068	KS	Jackson Branch
353099	TX	Jackson-Doty
353114	OH	Jackson North
353114	TX	Jackson North
353130	TX	Jackson Pasture
353161	TX	Jackson Pasture East
353192	WA	Jackson Prairie
353223	KS	Jackson SW
353285	WV	Jacksonburg-Stringtown
353316	IL	Jacksonville
353316	PA	Jacksonville
353316	TX	Jacksonville
353378	TX	Jacksonville North
353409	TX	Jacksonville NW
353435	TX	Jacksonville SW
353440	TX	Jacksonville West
353471	KS	Jacob
353471	TX	Jacob
353533	KS	Jacob SE
353564	PA	Jacobs Creek
353610	TX	Jacoby
353626	TX	Jacqueline
353657	CO	Jade
353657	NE	Jade
353657	TX	Jade
353657	WY	Jade
353662	NE	Jade East
353668	WY	Jade Ridge
353688	TX	Jakalak
353719	TX	Jake Green
353750	TX	Jake Hamon
353781	TX	Jake Hamon East
353812	NM	Jal
353843	NM	Jal West
353905	NM	Jalmat
353952	TX	Jam
353967	TX	Jambers
353998	CO	Jamboree
354029	KS	James
354029	TX	James
354060	TX	James East
354091	TX	James Fuller
354101	TX	James Fuller SW
354111	TX	James Henderson
354122	TX	James North
354153	TX	James South
354184	TX	James West
354215	TX	Jameson
354246	TX	Jamison & Pollard
354277	TX	Jameson East
354308	TX	Jameson North
354339	TX	Jameson SE
354370	TX	Jameson South
354385	TX	Jameson SW
354401	TX	Jameson West
354432	LA	Jamestown
354432	PA	Jamestown
354432	TN	Jamestown
354494	KY	Jamestown West
354525	TX	Jamie
354556	WY	Jamison Prong
354587	TX	Jan
354593	TX	Jan 31
354605	TX	Jan-Jerrye
354610	TX	Jan-Jerrye SE
354615	NE	Jana
354618	TX	Janal
354649	TX	Jane L
354680	TX	Janelle
354711	TX	Janelle SE
354742	TX	Janellen
354773	TX	Janellen South

Field Code	State	Field Name
354804	KY	Janet
354804	TX	Janet
354804	WY	Janet
354835	TX	Janet Anne
354866	KS	Janice
354866	TX	Janice
354881	TX	Janna-Pat
354897	KS	Janne
354928	TX	Jansky
354959	TX	Janssen
355021	KS	Jarbalo
355052	KS	Jarboe
355083	TX	Jarlet
355114	KS	Jarnagin
355135	TX	Jaron
355145	TX	Jarrell Creek
355176	KS	Jarvis
355176	TX	Jarvis
355207	TX	Jarvis Creek
355238	TX	Jarvis NE
355269	OK	Jarvis North
355300	WV	Jarvisville
355315	NM	Jasis Canyon
355331	CA	Jasmin
355362	CA	Jasmin West
355393	AL	Jasper
355393	CO	Jasper
355393	IN	Jasper
355393	KS	Jasper
355393	NY	Jasper
355393	TX	Jasper
355424	IN	Jasper Central
355453	TX	Jasper-McMahon
355455	IN	Jasper North
355455	TX	Jasper North
355486	IN	Jasper South
355486	KS	Jasper South
355517	AL	Jasper West
355517	IN	Jasper West
355519	TX	Jasper-Webb
355533	NY	Java
355548	TX	Javelina
355571	TX	Javelina NW
355610	OK	Javine District
355641	TX	Jax
355672	FL	Jay
355672	KS	Jay
355672	TX	Jay
355675	TX	Jay Boy
355689	TX	Jay Hawk
355703	TX	Jay King
355734	TX	Jay Simmons
355765	TX	Jay Simmons South
355796	TX	Jay Simmons SW
355827	KS	Jay South
355858	TX	Jay Welder
355889	TX	Jay Welder South
355907	TX	Jaybird
355920	TX	Jaydee
355951	TX	Jaydee NW
355982	TX	Jayeddie
356013	TX	Jayeddie South
356025	KS	Jayhawk
356025	TX	Jayhawk
356044	TX	Jayna-K
356057	MS	Jaynesville
356073	MS	Jaynesville West
356075	WY	Jayson
356106	TX	Jayton
356137	TX	Jayton West
356144	TX	Je-Jo
356375	TX	Jean
356378	TX	Jean Burk
356409	TX	Jean North
356440	TX	Jean NW
356471	TX	Jean South
356502	TX	Jean West
356564	LA	Jeanerette
356595	LA	Jeanerette North
356626	LA	Jeanerette South
356657	MS	Jeanette
356688	MS	Jeanette South
356719	TX	Jeanita
356723	TX	Jeanne
356760	CO	Jeeper
356812	MI	Jefferson
356812	OH	Jefferson
356812	OK	Jefferson
356812	PA	Jefferson
356812	TX	Jefferson
356812	WY	Jefferson
356822	PA	Jefferson Center-Herman
356833	OK	Jefferson West
356843	LA	Jefferson Island
356874	TX	Jefferson NE
356905	OK	Jefferson North
356936	OK	Jefferson NW
356967	TX	Jefferson South
356998	KS	Jefferson-Sycamore
357029	TX	Jeffery
357060	TX	Jeffress
357091	TX	Jeffress East
357106	TX	Jeffress North
357122	IN	Jeffries
357153	TX	Jefson
357184	KS	Jelinek
357215	KS	Jem
357246	KS	Jem NE
357277	LA	Jena South
357308	KS	Jenday
357339	KS	Jenday South
357370	TX	Jengor
357401	KY	Jenkins
357401	NM	Jenkins
357401	TX	Jenkins
357432	TX	Jenkins North
357463	TX	Jenkins SE
357494	KS	Jenks
357494	OK	Jenks
357525	TX	Jenlaw
357540	NE	Jennie
357556	TX	Jennie Bell
357571	TX	Jennie Faye
357587	TX	Jennifer
357606	TX	Jennifer Elaine
357618	AR	Jennings
357618	KS	Jennings
357618	LA	Jennings
357618	NM	Jennings
357618	OK	Jennings
357618	TX	Jennings
357649	KS	Jennings East
357649	OK	Jennings East
357649	TX	Jennings East
357680	LA	Jennings North
357680	TX	Jennings North
357711	KS	Jennings NW
357742	TX	Jennings Ranch
357773	KS	Jennings SE
357773	OK	Jennings SE
357804	KS	Jennings South
357804	LA	Jennings South
357804	OK	Jennings South
357804	TX	Jennings South
357835	OK	Jennings SW
357850	LA	Jennings Townsite
357866	LA	Jennings West
357866	TX	Jennings West
357875	KS	Jennison
357890	KS	Jennison SW
357897	KS	Jensen
357897	OK	Jensen
357906	KS	Jensen (New)
357990	TX	Jentsch
358005	WY	Jepson Draw
358021	TX	Jerald Cecil
358052	TX	Jergins
358083	TX	Jeriann
358114	TX	Jernigan
358145	KS	Jerome
358145	MI	Jerome
358176	KS	Jerry
358176	TX	Jerry
358184	TX	Jerry House
358207	CA	Jerry Slough
358212	TX	Jerrye-Jan
358216	TX	Jerrye-Jan East
358222	NY	Jersey Hollow
358238	AR	Jerusalem
358238	OH	Jerusalem
358269	TX	Jess Everett
358300	CO	Jesse
358300	OK	Jesse
358331	OK	Jesse East
358362	OK	Jesse NE
358424	CO	Jessie
358424	KS	Jessie
358455	KS	Jester Creek
358480	OK	Jester SE
358486	OK	Jester South
358517	CA	Jesus Maria
358539	NE	Jet
358548	OK	Jet NE
358579	OK	Jet North
358584	OK	Jet NW
358595	OK	Jet West
358610	TX	Jeter
358641	AR	Jethro
358672	KS	Jetmore
358703	KS	Jetmore East
358734	KS	Jetmore West
358758	TX	Jett
358765	KS	Jettie
358796	KS	Jettie West
358810	TX	Jeune
358827	WY	Jewel
358858	KY	Jewel City
358889	KY	Jewel City East
358895	KY	Jewel City North
358920	TX	Jewell
358933	VA	Jewell Ridge
358951	OH	Jewett
358951	TX	Jewett
358972	NM	Jewett Valley
359032	TX	Jicarilla
359192	TX	Jigger-Y
359223	WY	Jiggs Thompson
359254	KS	Jilg
359285	TX	Jill
359316	TX	Jill North
359347	TX	Jill NW
359378	TX	Jill SW
359398	KS	Jim
359398	TX	Jim
359409	TX	Jim Adams
359423	TX	Jim Bob
359440	TX	Jim Burt
359471	TX	Jim Burt East
359502	TX	Jim Burt South
359533	TX	Jim Cato
359564	MT	Jim Coulee
359595	ND	Jim Creek
359613	KS	Jim East
359626	TX	Jim-Ferd
359635	TX	Jim Hines
359657	TX	Jim Kern East
359688	TX	Jim-Lew
359719	TX	Jim Ned
359730	KS	Jim North
359750	TX	Jim Smith
359812	TX	Jimmie Owen
359843	TX	Jimmie Owen East
359874	IN	Jimtown
359905	OK	Jimtown North
359936	KY	Jingo
359967	NE	Jinky
359967	TX	Jinky
359998	CO	Jitter
360309	TX	Jno F
360340	TX	Jo Jo
360371	TX	Jo-Kiel
360402	TX	Jo-Mill
360433	TX	Jo-Mill North
360464	TX	Jo-Mill South
360477	TX	Jo Nell
360495	TX	Joanie
360526	TX	Joaquin
360557	TX	Joaquin SE
360563	TX	Joaquin West
360588	KS	Jobes
360603	KS	Jocelyn Creek
360619	TX	Jocelyn-Varn
360650	TX	Jocelyn-Varn South
360681	TX	Jockey
360695	TX	Jody Bill
360712	TX	Joe
360743	WY	Joe Creek
360774	TX	Joe Fish
360805	TX	Joe Hunt
360820	TX	Joe Kerr
360824	TX	Joe Lyne
360828	LA	Joe McHugh
360836	TX	Joe Moss
360867	TX	Joe T
360898	TX	Joe Wilson
360929	TX	Joes Lake
360960	TX	Joes Lake East
360991	UT	Joes Valley
361022	OH	Joetown
361053	TX	Joey
361084	TX	Joey Rogers
361115	KS	Johan
361146	MI	Johannesburg
361177	KS	Johansen
361183	TX	John Allen
361208	TX	John Anderson
361239	TX	John Anderson South
361270	TX	John C Robbins
361297	LA	Big Cane
361301	TX	John Coffee
361332	TX	John Coulson
361363	KS	John Creek
361363	TX	John Creek
361394	TX	John Creek North
361409	TX	John Curry
361413	TX	John Dean
361425	TX	John Deering
361444	TX	John High
361456	TX	John Kay
361487	TX	John-Mag
361518	TX	John Norris
361549	TX	John Rae
361580	TX	John Scott
361611	TX	John Scott North
361642	TX	John Vickers
361673	TX	John Welder
361704	TX	Johnie-Mamie
361718	TX	Johnny
361735	MS	Johns
361735	TX	Johns
361766	IN	Johnsburg
361797	IN	Johnson
361797	KS	Johnson
361797	KY	Johnson
361797	NE	Johnson
361797	TX	Johnson
361797	WY	Johnson
361828	OK	Johnson-Bailey
361902	LA	Johnson Branch
361921	IN	Johnson Consol
361952	CO	Johnson Hill
361983	CO	Johnson Hill East
362014	CO	Johnson Hill North
362045	KY	Johnson Island
362076	KY	Johnson Island South
362107	IL	Johnson North
362126	WY	Johnson Ridge
362138	TX	Johnson-Scaling
362146	NE	Johnson SE
362169	IL	Johnson South
362169	IN	Johnson South
362169	KS	Johnson South
362231	IN	Johnson West
362231	OK	Johnson West
362282	LA	Johnsons Bayou
362287	LA	Johnsons Bayou NW
362290	LA	Johnsons Bayou West
362293	TX	Johnsons Chapel
362324	IL	Johnsonville
362324	OK	Johnsonville
362355	IL	Johnsonville Consol
362386	IL	Johnsonville North
362395	OK	Johnsonville NW
362417	IL	Johnsonville South
362448	IL	Johnsonville West
362448	OK	Johnsonville West
362479	TX	Johnstar
362510	TX	Johnston
362541	IL	Johnston City East
362572	IL	Johnston City NE
362603	TX	Johnston Gap
362625	MS	Johnston Station
362634	CO	Johnstown
362634	MI	Johnstown
362634	PA	Johnstown
362665	OK	Joiner City
362696	OK	Joiner City SE
362727	OK	Joiner City West
362758	WV	Joker (Bee Gum)
362789	TX	Joliet
362820	KS	Jolly
362820	KY	Jolly
362851	KS	Jolly North
362851	KY	Jolly North
362882	KS	Jolly NW
362913	OK	Jolly-Ogg
362944	OK	Jolly-Patton
362961	TX	Jon Nelson
362975	MS	Jonathan
362975	TX	Jonathan
363006	KY	Jonathan School
363037	KS	Jones
363037	NE	Jones
363037	NM	Jones
363037	OK	Jones
363037	TX	Jones
363037	WY	Jones
363068	TX	Jones & Lewis
363099	OK	Jones Chapel
363130	OK	Jones Chapel SW
363161	OK	Jones Chapel West
363192	TX	Jones County Regular
363223	SD	Jones Creek
363223	TN	Jones Creek
363223	TX	Jones Creek
363230	TX	Jones Creek North
363254	OK	Jones East
363254	TX	Jones East
363285	KY	Jones Fork
363316	TX	Jones Hill
363347	TX	Jones Hill South
363378	KS	Jones NE
363378	OK	Jones NE
363378	TX	Jones NE
363409	TX	Jones North
363440	TX	Jones-Payne
363471	TX	Jones Ranch
363502	TX	Jones Ranch South
363533	TX	Jones SE
363564	OK	Jones South
363595	TX	Jones Square
363626	KY	Jones West
363626	OK	Jones West
363657	KS	Jonesburg
363688	MI	Jonesfield Sec 9
363750	KS	Jonestown
363781	AR	Jonesville
363781	LA	Jonesville
363781	TX	Jonesville
363812	TX	Joni
363843	TX	Jonisue Bowden
363874	TX	Joplin
363905	TX	Joplin South
363936	TX	Joplin SW
363967	IN	Jordan
363967	KS	Jordan
363967	KY	Jordan
363967	TX	Jordan
363998	TX	Jordan South
364029	TX	Jordan West
364060	KS	Jording
364091	KS	Jording East
364122	TX	Jorig
364153	NE	Jormar
364184	KS	Jorn
364215	KS	Jorn East
364246	KS	Joseph
364277	TX	Josephine Bryant
364308	OK	Josey
364339	TX	Josey Ranch
364359	TX	Josh Thompson
364370	TX	Josie
364380	TX	Josie Bloodworth
364392	TX	Josie Jamboree
364401	WY	Joss
364432	TX	Jourd
364463	TX	Jourdanton
364473	TX	Jourdanton West
364494	TX	Joy
364525	TX	Joy East
364556	TX	Joy NE
364562	TX	Joy NW
364587	TX	Joy South
364618	KS	Joy Station
364649	KS	Joy Station SE
364680	LA	Joyce
364680	NE	Joyce
364680	TX	Joyce
364711	WY	Joyce Creek
364742	TX	Joyce Richardson
364773	TX	Joyze
365154	TX	Ju-Jan-Jac
365169	TX	Juan
365185	TX	Juan Grande
365216	LA	Juanita
365216	TX	Juanita
365247	LA	Juanita West
365278	CO	Jubilee

Field Code	State	Field Name
365278	NM	Jubilee
365278	TX	Jubilee
365340	TX	Jud
365371	TX	Jud South
365402	TX	Jud West
365433	NE	Judd
365433	TX	Judd
365464	TX	Judd City
365495	TX	Judd City South
365521	TX	Judge
365526	TX	Judge Coquat
365535	LA	Judge Digby
365557	KY	Judges Chapel
365568	NE	Judi
365579	KS	Judica
365584	KS	Judica West
365588	LA	Judice
365650	TX	Judith
365681	KS	Judy
365681	TX	Judy
365712	TX	Judy Alice
365743	TX	Judy Gail
365774	TX	Judy Gail West
365805	NE	Juelfs-Gaylord
365819	TX	Jule Walker
365836	TX	Julian
365867	WV	Julian-Madison
365898	TX	Julian North
365929	TX	Juliana
365960	TX	Juliana NE
365991	TX	Juliana North
366022	TX	Juliana South
366053	TX	Julie Ann
366067	TX	Julie C
366084	TX	Juliff
366146	TX	July 4th
366177	KS	Jumbo
366177	KY	Jumbo
366177	TX	Jumbo
366186	OK	Jumbo South
366208	OK	Jumper Creek
366239	IL	Junction
366239	TX	Junction
366239	WY	Junction
366270	AR	Junction City
366270	MS	Junction City
366270	OH	Junction City
366301	IL	Junction City Consol
366332	IL	Junction City South
366363	IL	Junction East
366394	IL	Junction North
366425	TX	June
366440	PA	Juneau
366456	TX	Jungman
366470	TX	Junior
366487	ND	Juniper
366487	TX	Juniper
366490	WY	Juniper Draw
366518	TX	Juniper North
366549	CO	Jupiter
366549	TX	Jupiter
366580	TX	Jupiter East
366611	TX	Jupiter NW
366642	TX	Jurica
366658	TX	Just Right
366673	CO	Justice
366673	KY	Justice
366673	TX	Justice
366704	TX	Justiceburg
366735	TX	Justiceburg North
366766	TX	Justiceburg NW
366797	TX	Justin
366828	LA	Justina
366859	NM	Justis
366890	NM	Justis North
367485	KS	K-3
367674	TX	K & M
367705	TX	K & S
367736	TX	K-B
367738	TX	K.B.Doyle
367740	WY	K Bar
367760	TX	K-C
367767	TX	K C A
367798	TX	K-D
367829	TX	K H & C
367860	TX	K-K
367881	TX	K & L
367891	TX	K L B
367898	TX	K L M
367922	TX	K M
367953	TX	K-M-A
367984	TX	K M C
368000	TX	K M I
368015	TX	K-O-B
368046	TX	K R C
368077	KS	K-W
368091	TX	Ka-Ze-Sa
368108	KS	Kachelman
368119	CO	Kachina
368119	TX	Kachina
368119	UT	Kachina
368131	TX	Kad
368139	TX	Kadane
368170	TX	Kadane-Beaumont
368174	TX	Kadane Cato
368201	TX	Kadane Pool
368263	TX	Kai Creek
368294	TX	Kain
368303	TX	Kainer
368325	KS	Kaiser
368356	TX	Kaker
368449	TX	Kalellis
368480	TX	Kalellis West
368511	TX	Kalgary
368542	OH	Kalida North
368550	MI	Kalkaska
368557	MI	Kalkaska North
368697	NE	Kame
368759	WV	Kanawha Forest
368790	KS	Kane
368790	ND	Kane
368790	PA	Kane
368790	WY	Kane
368852	KS	Kane South
368883	PA	Kanesholm
368914	KS	Kanok
368945	KS	Kanok North
368976	KS	Kansada
369007	IL	Kansas
369007	OH	Kansas
369010	KS	Kansas Center
369026	WY	Kanson Draw
369038	LA	Kaplan
369069	LA	Kaplan NW
369100	LA	Kaplan South
369162	TX	Kar-O-Way
369193	WY	Kara
369224	KS	Karber
369255	TX	Karen Beauchamp
369267	TX	Karen Beauchamp South
369272	TX	Karen K
369286	TX	Karlgore
369317	KS	Karlin
369348	TX	Karnack
369379	TX	Karnack NW
369395	CA	Karnak
369410	OK	Karns
369441	TX	Karon
369472	TX	Karon North
369503	TX	Karon South
369510	TX	Karon West
369534	TX	Karper
369565	TX	Karran
369627	TX	Karran North
369635	TX	Karstedt
369647	PA	Karthaus
369658	OK	Kasishke
369690	TX	Kama
369720	OK	Kasishke South
369782	AK	Katalla
369813	OH	Katchelmacher
369844	KS	Kath
369875	TX	Katherine Ryan
369906	KS	Kathka
369937	TX	Kathleen
369953	TX	Kathlynn
369968	TX	Kathryn
369983	TX	Kathy
369999	TX	Kathy Gail
370030	TX	Kathy Sue
370061	CO	Katie
370061	OK	Katie
370061	TX	Katie
370092	OK	Katie SE
370098	OK	Katie South
370108	TX	Katie Welder
370123	TX	Katy
370154	KS	Katy Lake
370154	MT	Katy Lake
370161	MT	Katy Lake North
370185	TX	Katy North
370216	TX	Katz
370247	TX	Katz North
370278	TX	Katz-Slick
370309	KS	Kaufman
370309	NE	Kaufman
370340	KS	Kaufman (New)
370371	WV	Kausooth
370402	AK	Kavik
370433	OK	Kaw
370464	OK	Kaw South
370526	OK	Kawfield
370557	TX	Kawitt
370588	MI	Kawkawlin
370619	TX	Kay
370650	TX	Kay Creek
370678	TX	Kay-Jan
370681	TX	Kay Kimbell
370696	TX	Kay-Lynn
370712	TX	Kaye
370712	WY	Kaye
370743	TX	Kaylyn
370844	KS	KCKT
370945	PA	Keasey
370976	PA	Keating
371007	OK	Keaton
371038	OK	Keaton West
371069	KS	Kechi
371100	KS	Keddie
371131	TX	Keechi Creek
371162	NE	Keefer
371193	OK	Keefeton
371213	PA	Keelor
371224	TX	Keeler-Wimberly
371255	TX	Keeler-Wimberly North
371286	KS	Keeley
371348	TX	Keemac
371379	KS	Keenan
371379	OK	Keenan
371410	OK	Keenan East
371441	OK	Keenan NE
371472	OK	Keenan SE
371480	OK	Keenan South
371484	OK	Keenan SW
371503	ND	Keene
371565	IL	Keensburg Consol
371596	IL	Keensburg East
371627	IL	Keensburg South
371627	IN	Keensburg South
371658	IL	Keenville
371689	IL	Keenville East
371720	TX	Keeran
371751	TX	Keeran East
371782	TX	Keeran North
371813	TX	Keeran SE
371844	KS	Keesling
371875	TX	Keeter
371906	KY	Keeton
371925	CO	Keg
371937	MT	Keg Coulee
371968	MT	Keg Coulee North
371999	MT	Keg Coulee South
372030	KS	Keighley
372061	KS	Keighley East
372092	KS	Keighley NE
372105	KS	Keighley West
372123	KS	Keilman
372154	TX	Keith
372185	MT	Keith Area
372216	MT	Keith East
372247	LA	Keithville
372278	CO	Kejr
372309	CO	Kejr South
372340	CO	Kelim
372371	IL	Kell
372371	KS	Kell
372380	IL	Kell North
372402	IL	Kell West
372433	KS	Keller
372433	OK	Keller
372464	OK	Keller North
372495	OK	Keller SE
372526	TX	Kellers Bay
372557	TX	Kellers Bay East
372588	TX	Kellers Bay North
372619	TX	Kellers Creek
372623	TX	Kellers Creek East
372650	TX	Kellers Creek South
372681	IL	Kellerville
372681	IN	Kellerville
372712	MT	Kelley
372712	TX	Kelley
372724	TX	Kelley Pool
372743	LA	Kelleys
372774	TX	Kelln
372805	KS	Kelly
372805	KY	Kelly
372805	LA	Kelly
372805	TX	Kelly
372836	AR	Kelly Bayou
372867	KY	Kelly Creek
372867	WV	Kelly Creek
372898	WV	Mammoth (Kelly Creek)
372929	MS	Kelly Hill
372960	MS	Kelly Hill East
372991	KY	Kelly North
373022	TX	Kelly Ranch
373053	TX	Kelly Ranch West
373084	TX	Kelly-Snyder
373100	LA	Kelly School
373115	TX	Kelly-Snyder East
373146	TX	Kelly-Snyder SE
373177	TX	Kelly-Snyder South
373208	KS	Kelly West
373239	OK	Kellyville
373239	TX	Kellyville
373270	OK	Kellyville District
373301	OK	Kellyville District NW
373332	OK	Kellyville District South
373363	OK	Kellyville District West
373378	OK	Kellyville North
373394	TX	Kelsey
373398	TX	Kelsey-Bass-Deep
373425	TX	Kelsey Deep
373456	TX	Kelsey Deep North
373487	TX	Kelsey East
373518	TX	Kelsey SE
373549	TX	Kelsey South
373580	TX	Kelton
373602	AK	Kemik
373611	TX	Kemletz
373642	NM	Kemnitz
373673	NM	Kemnitz South
373704	NM	Kemnitz West
373735	TX	Kemp
373766	KS	Kemper
373766	OK	Kemper
373766	TX	Kemper
373797	TX	Kempner
373828	TX	Kempner West
373859	KS	Kempton
373859	TX	Kempton
373890	KS	Ken
373890	TX	Ken
373921	TX	Ken Regan
373952	TX	Ken-Rich
373983	TX	Ken-Rich South
374014	AK	Kenai
374045	TX	Kenan
374076	TX	Kenberg
374107	PA	Kendall
374107	TX	Kendall
374138	TX	Kendall North
374169	IN	Kendallville
374200	IN	Kendallville East
374231	TX	Kendleton
374262	OK	Kendrick
374262	TX	Kendrick
374293	OK	Kendrick East
374324	OK	Kendrick NE
374355	OK	Kendrick NW
374386	OK	Kendrick SE
374417	OK	Kendrick South
374448	OK	Kendrick SW
374479	OK	Kendrick West
374486	TX	Kenedy
374489	TX	Kenedy East
374492	TX	Kenedy SW
374510	KS	Kenilworth
374510	LA	Kenilworth
374521	KS	Kenilworth West
374541	TX	Kenker
374572	TX	Kenker South
374603	TX	Kenkirk
374634	TX	Kenkirk SE
374665	TX	Kenkirk SW
374696	NE	Kenmac
374727	LA	Kenmore
374758	TX	Kennard
374779	KS	Kennebec
374789	AL	Kennedy
374789	TX	Kennedy
374817	NM	Kennedy Farms
374817	NY	Kennedy Farms
374820	TX	Kennedy-Faulkner
374851	TX	Kennedy-Faulkner South
374944	TX	Kennemer
374975	TX	Kennemer East
375006	TX	Kennemer West
375037	IL	Kenner
375037	LA	Kenner
375068	IL	Kenner North
375099	IL	Kenner South
375130	IL	Kenner West
375161	KS	Kennil
375192	CO	Keno
375192	NE	Keno
375192	OH	Keno
375223	WV	Kenova
375254	TX	Kens
375285	KS	Kent
375285	TX	Kent
375316	LA	Kent Bayou
375362	TX	Kent North
375378	NE	Kenton
375409	KY	Kentucky Area A
375440	KY	Kentucky Area B
375471	KY	Kentucky Area C
375657	TX	Kentucky Mott
375676	PA	Kenwood
375688	KS	Kenyon
375719	OK	Keokuk
375750	OK	Keokuk East
375781	OK	Keokuk Falls
375812	OK	Keokuk NE
375843	OK	Keokuk SE
375874	OK	Keokuk South
375905	OK	Keokuk West
375936	CO	Keota
375936	IA	Keota
375936	OK	Keota
375967	OK	Keota NE
375998	KS	Keough
376015	KS	Keough SE
376029	KS	Kepley
376060	OK	Keppel
376070	LA	Keppler Creek
376091	TX	Kerens
376122	TX	Kerens South
376153	KS	Kerley
376154	TX	Kerlick
376160	AR	Kerlin
376184	TX	Kerlyn-Loving
376215	TX	Kermit
376215	WV	Kermit
376246	TX	Kermit SE
376277	TX	Kermit South
376308	KS	Kern
376339	CA	Kern Bluff
376370	CA	Kern Front
376401	CA	Kern River
376432	KS	Kern West
376463	OK	Kernel
376494	CA	Kernsumner
376525	TX	Kerr
376556	TX	Kerrick
376587	KS	Kerschen
376618	TX	Keseling
376643	OK	Ketchum
376649	TX	Ketchum Mountain
376680	KS	Ketner
376708	KY	Kettle Creek
376708	TN	Kettle Creek
376711	KY	Kettle Creek Consol
376742	KY	Kettle West
376769	CA	Kettleman City
376771	CA	Kettleman Hills
376773	CA	Kettleman Dome Middle
376804	CA	Kettleman Dome North
376835	NE	Kevil
376866	MT	Kevin East
376897	MT	Kevin Sunburst
376928	CO	Key
376928	KS	Key
376928	OH	Key
376928	TX	Key
376959	TX	Key North
376962	TX	Kevin

Field Code	State	Field Name
376990	OK	Key West
376990	TX	Key West
377021	OK	Key West North
377052	NM	Keyes
377052	OK	Keyes
377083	OK	Keyes District
377114	OK	Keyes East
377145	OK	Keyes Gas Area
377176	OK	Keyes SE
377207	OK	Keyes South
377238	OK	Keyes West
377243	OK	Keyes West New
377269	IL	Keyesport
377300	WY	Keyhole
377331	OK	Keys
377346	WV	Keyser
377362	CO	Keystone
377362	KS	Keystone
377362	OK	Keystone
377362	TX	Keystone
377393	OK	Keystone District
377424	OK	Keystone District East
377455	OK	Keystone District NE
377486	OK	Keystone District NW
377517	OK	Keystone District SE
377579	OK	Keystone North
377610	TX	Keystone SE
377641	TX	Keystone South
377777	WY	Keyton Road
377882	OK	Kibby South
377913	OK	Kibby SW
377944	AR	Kiblah
377975	AR	Kiblah East
378006	AR	Kibler
378037	AR	Kibler Deep
378062	AR	Kibler Shallow
378068	AR	Kibler-Williams
378099	LA	Kickapoo
378099	OK	Kickapoo
378099	TX	Kickapoo
378130	OK	Kickapoo East
378161	OK	Kickapoo North
378192	MT	Kicking Horse
378223	OK	Kidd
378223	TX	Kidd
378254	WV	Kidwell-Elk Fork
378285	OK	Kiefer
378285	PA	Kiefer
378293	TX	Kiefer West
378300	WY	Kiehl
378316	TX	Kiel
378331	NM	Kiffen
378347	OH	Kilbourne South
378378	TX	Kilcrease
378409	TX	Kildare
378440	OK	Kildare NW
378471	OH	Kilgore
378471	OK	Kilgore
378502	AR	Kilgore Lodge
378533	LA	Kilgore Slough
378552	KS	Kill Creek
378564	TX	Killam
378595	TX	Killam North
378608	OH	Killbuck
378619	ND	Killdeer
378626	TX	Killebrew
378657	LA	Killens Ferry
378666	TX	Killgore Ranch
378688	MS	Kiln
378719	KS	Kimball
378719	MI	Kimball
378719	NE	Kimball
378750	MI	Kimball Lake
378789	NE	Kimball West
378812	TX	Kimbell
378843	TX	Kimbell-Diamond
378874	TX	Kimbell-Sims
378905	TX	Kimberlin
378917	TX	Kimberlin Ranch
378920	TX	Kimble
378936	TX	Kimbro
378967	KS	Kimpler
378998	TX	Kin-Ada
379029	TX	Kin-Ada West
379060	KS	Kincaid
379060	TX	Kincaid
379091	LA	Kincaid Bayou
379122	LA	Kincaid Bayou East
379153	IL	Kincaid Consol
379184	TX	Kincaid-Winn
379215	LA	Kinder
379215	TX	Kinder
379246	LA	Kinder SW
379277	KS	Kindig
379308	IL	King
379308	IN	King
379308	KS	King
379308	KY	King
379308	NM	King
379308	OK	King
379308	TX	King
379339	NM	King Camp
379370	CA	King City
379401	WY	King Dome
379416	TX	King Edward
379432	TX	King Mountain
379463	TX	King Mountain East
379494	TX	King Mountain North
379525	TX	King Mountain South
379556	IL	King North
379556	IN	King North
379556	NM	King North
379556	TX	King North
379587	TX	King Ranch West
379649	NM	King West
379649	OK	King West
379680	TX	King-Wilson
379711	TX	Kingdom
379716	TX	Kingdom North
379731	OK	Kingfisher East
379742	OK	Kingfisher NW
379773	OK	Kingfisher SE
379804	OK	Kingfisher SW
379835	OK	Kingfisher West
379866	KS	Kingman
379897	KS	Kingry
379928	KS	Kingry NE
379959	MS	Kings
379990	LA	Kings Bayou
380021	MS	Kings Branch
380062	TX	Kings Inn
380083	LA	Kings Ridge
380114	TX	Kingsbury
380145	WY	Kingsbury Creek
380176	TX	Kingsbury South
380207	KS	Kingsley
380207	TX	Kingsley
380238	KS	Kingston
380238	KY	Kingston
380238	LA	Kingston
380238	MS	Kingston
380238	OK	Kingston
380238	PA	Kingston
380259	KS	Kingston NE
380259	OK	Kingston NE
380269	MS	Kingston North
380295	OK	Kingston SE
380300	MS	Kingston South
380331	TX	Kingsville
380362	TX	Kingsville East
380366	TX	Kingsville North
380372	TX	Kingsville South
380393	TX	Kinkel
380424	TX	Kinkler
380455	IL	Kinmundy
380486	IL	Kinmundy North
380517	TX	Kinnebrew
380523	WY	Kinney Unit
380548	KS	Kinsler
380555	KS	Kinsler East
380579	KS	Kinsler SE
380587	KS	Kinsler West
380610	OK	Kinta
380641	OK	Kinta District
380656	OK	Kinta (Old)
380672	OK	Kinta NE
380703	OK	Kinta NW
380734	OK	Kinta West
380765	KS	Kinter
380765	PA	Kinter
380780	MT	Kinyon Coulee
380781	MT	Kinyon Coulee And Area
380796	KS	Kinzel
380827	KS	Kinzey
380837	PA	Kinzua
380842	PA	Kinzua East
380855	OK	Kiowa
380855	TX	Kiowa
380858	CO	Kiowa Creek
380858	KS	Kiowa Creek
380858	TX	Kiowa Creek
380889	TX	Kiowa Creek NE
380920	TX	Kiowa Creek North
380925	TX	Kiowa Creek South
380951	OK	Kiowa Flats NW
380954	OK	Kiowa Flats
380982	TX	Kiowa Peak
381013	TX	Kiowa Peak NW
381044	TX	Kiowa Peak SE
381068	OK	Kiowa NW
381075	OK	Kiowa SW
381106	KS	Kipfer
381137	KS	Kipp
381168	KS	Kipp NE
381199	KS	Kipp North
381230	KS	Kipp SW
381261	KS	Kippes
381292	MS	Kirby
381292	PA	Kirby
381292	TX	Kirby
381323	WY	Kirby Creek
381354	WY	Kirby Draw
381385	CA	Kirby Hill
381416	CA	Kirby Hill North
381447	TX	Kirby SW
381478	TX	Kirbyville
381509	CA	Kirk
381509	KS	Kirk
381509	NE	Kirk
381509	TX	Kirk
381509	WY	Kirk
381540	TX	Kirk East
381571	TX	Kirkham
381602	TX	Kirkland
381633	MS	Kirklin
381664	KY	Kirkmansville
381695	TX	Kirkpatrick
381726	IN	Kirksville
381757	CA	Kirkwood
381788	KY	Kirkwood Springs
381819	TX	Kirvin
381824	TX	Kirvin NE
381837	TX	Kisinger
381850	KS	Kismet
381881	KS	Kismet East
381912	KS	Kismet NW
381943	KS	Kismet South
381974	KS	Kisner
382005	TX	Kissell
382017	KS	Kistler
382036	TX	Kit
382067	TX	Kite
382098	TX	Kittie
382129	TX	Kittie Burns
382160	TX	Kittie West
382191	TX	Kittrell
382222	CO	Kitty
382222	WY	Kitty
382253	TX	Kiva
382253	UT	Kiva
382284	KS	Kizler
382296	KS	Kizler North
382455	TX	Klatt
382486	KS	Klaver
382501	KS	Klaver NE
382517	TX	Kleberg Town
382539	KS	Kleier
382548	TX	Kleiner
382579	NE	Kleinholz
382610	TX	Klements
382641	KS	Klenda
382672	KS	Klenda NW
382703	KS	Klenda SW
382734	KS	Klenk
382734	TX	Klenk
382765	KS	Klepper
382796	KS	Klepper North
382827	KS	Kleweno
382845	OK	Kline NE
382858	LA	Klondike
382858	OK	Klondike
382858	PA	Klondike
382865	LA	Klondike Creek
382880	OK	Klondike North
382889	OK	Klondike NW
382920	LA	Klondike South
382920	OK	Klondike South
382951	OK	Klondike SW
382982	KS	Klotz
383013	KS	Klug
383044	KS	Klug North
383075	KS	Klug NW
383106	KS	Klug West
383137	TX	Klump
383238	KS	Knackstedt
383269	KS	Kneeland
383300	KS	Kneeland East
383331	KS	Kneeland South
383362	TX	Knickerbocker
383366	NM	Knickerbocker Buttes
383393	TX	Knight
383408	TX	Knight & Miller
383424	WV	Knob Fork
383455	TX	Knob Hill
383486	TX	Knob Hill East
383517	KY	Knob Lick Consol
383548	KY	Knob Lick
383579	KS	Knoble
383610	KS	Knoche South
383641	CO	Knoll
383641	KS	Knoll
383641	NE	Knoll
383664	KS	Knoll NE
383672	KS	Knoll North
383703	KS	Knoll NW
383734	TX	Knolle
383765	TX	Knolle North
383796	TX	Knolle SE
383827	KS	Knop
383858	MO	Knorpp
383889	TX	Knott
383920	TX	Knott SW
383928	TX	Knott West
383951	KS	Knowles
383951	LA	Knowles
383951	NM	Knowles
383951	OK	Knowles
383982	OK	Knowles NW (New)
384013	OK	Knowles NW
384044	NM	Knowles South
384044	OK	Knowles South
384075	NM	Knowles West
384075	OK	Knowles West
384106	CO	Knox
384106	KS	Knox
384106	OH	Knox
384106	OK	Knox
384106	PA	Knox
384106	TX	Knox
384106	VA	Knox
384137	TX	Knox-Brady
384168	TX	Knox-Chace-Jeffery
384199	TX	Knox City
384230	TX	Knox City East
384261	TX	Knox City North
384292	TX	Knox City NW
384323	TX	Knox City West
384354	TX	Knox-Mudge
384385	TX	Knox North
384416	OK	Knox SE
384416	TX	Knox SE
384478	MS	Knoxo
384509	AR	Knoxville
384509	MS	Knoxville
384509	OH	Knoxville
384509	PA	Knoxville
384540	KY	Knoxville North
384540	MS	Knoxville North
384571	MS	Knoxville Tower
384586	KS	Knudson
384602	KS	Kober
384633	KS	Kobler
384664	KS	Koblitz
384675	MS	Knoxville Tower East
384695	KS	Koblitz NW
384726	KS	Koblitz West
384757	KS	Koegeboehn
384788	KS	Koegeboehn North
384801	KS	Koehn
384819	KS	Koelsch
384850	KS	Koelsch SE
384881	KS	Staff-Copeland
384912	KS	Koelsch West
384943	KS	Koenig
384943	TX	Koenig
384974	KS	Koenig East
385005	TX	Koenig North
385036	TX	Koerth
385067	TX	Koester
385098	KS	Kohart
385129	KS	Kohl
385144	KS	Kohl West
385160	TX	Kohler
385160	WY	Kohler
385191	TX	Kohler Deep
385222	TX	Kohler NE
385253	TX	Kohler North
385284	MS	Kokomo
385315	MS	Kola
385315	TX	Kola
385346	IN	Kolb
385377	IN	Kolb North
385408	LA	Kolin
385439	TX	Kolle
385470	TX	Kollsman
385501	TX	Kollsman South
385532	OK	Komalty
385563	OK	Komalty District
385594	OK	Komalty NW
385625	OK	Komalty SE
385656	OK	Komalty West
385687	KS	Komarek
385687	TX	Komarek
385718	KS	Kompus
385749	OK	Konawa
385780	OK	Konawa-Dora
385811	OK	Konawa East
385842	OK	Konawa South
385873	OK	Konawa SW
385904	OK	Konawa West
385935	KS	Konda
385966	TX	Konohassett
386028	TX	Konrad
386059	TX	Koonsman
386090	TX	Koonsman East
386121	TX	Koonsman NE
386152	TX	Koontz
386183	TX	Koontz NE
386192	TX	Kopecky
386214	TX	Koontz North
386229	TX	Koop
386245	KS	Koopman
386245	TX	Koopman
386261	TX	Koopman West
386276	KS	Kootz
386369	TX	Korn
386400	TX	Kosse
386408	TX	Kosse North
386431	KS	Koster
386462	KS	Kostner
386471	KS	Kostner NW
386524	KS	Kowalsky
386555	KS	Kowalsky NW
386586	KS	Kowalsky SW
386757	CA	Kraemer
386757	LA	Kraemer
386788	LA	Kraemer South
386819	KS	Kraft-Prusa
386850	KS	Kraft-Prusa East
386881	KS	Kraft-Prusa NE
386912	TX	Kramberger
386943	KS	Kramer-Stern
386974	KS	Kramer-Stern South
387005	KS	Kramp
387036	KS	Krankenberg
387067	KS	Kranz
387098	TX	Krasner
387129	KS	Kraus
387129	TX	Kraus
387133	KS	Kraus East
387160	KS	Kraus North
387191	KS	Kraus NW
387222	TX	Krause
387242	KS	Krehbiel
387253	TX	Kreis
387284	TX	Kreis North
387315	NE	Kreizinger
387346	WY	Krejci
387377	WY	Krejci North
387408	MT	Kremlin
387439	OK	Kremlin East
387470	OK	Kremlin North
387501	OK	Kremlin SE
387532	OK	Kremlin SW
387563	OK	Kremlin West
387594	AR	Kress City
387625	AR	Kress City East
387656	AR	Kress City South

Field Code	State	Field Name
387687	KS	Kreutzer
387718	CA	Kreyenhagen
387749	KS	Krier
387780	KS	Kriley
387811	TX	Kroc
387842	KS	Kroeger
387873	TX	Krohn
387904	LA	Krotz Springs
387935	KS	Kruckenberg
387966	KS	Krue
387997	KS	Krueger
387997	NE	Krueger
387997	TX	Krueger
388007	KS	Krug
388028	KS	Kruse
388059	KS	Kruse NW
388230	TX	Kubela
388242	TX	Kubela SE
388251	TX	Kubenka
388261	WY	Kuehne Ranch
388270	WY	Kuehne Ranch East
388292	WY	Kuehne Ranch SE
388323	WY	Kuemmerle
388336	TX	Kuester
388354	NE	Kugler
388385	TX	Kuhlman
388416	TX	Kuhlman East
388447	TX	Kulcak
388478	TX	Kulcak South
388493	KS	Kumberg
388509	WY	Kummerfeld
388540	WY	Kummerfeld West
388571	KS	Kune
388602	KS	Kune SW
388633	TX	Kunkel
388664	TX	Kuper
388695	KS	Kuppetz
388709	TX	Kurten
388726	ND	Kuroki
388757	TX	Kurth-Byars
388788	OK	Kusa
388819	KS	Kuske
388850	KS	Kuske North
388881	KS	Kuske West
388912	KS	Kutina
388943	KS	Kutina West
388974	NM	Kutz
389005	NM	Kutz Canyon
389036	NM	Kutz Canyon South
389098	NM	Kutz West
389129	TX	Kuypers
389143	TX	Kuzell
389370	IN	Kyana
389401	TX	Kyle
389401	WV	Kyle
389432	TX	Kyote
389463	KS	Kysor
390123	TX	L & T
390137	TX	L B C
390141	TX	L B White
390148	TX	L C G
390151	TX	L D L
390154	TX	L E D
390185	NM	L E Ranch
390216	TX	L-G
390247	TX	L H A
390257	TX	L J T
390278	TX	L M
390294	TX	L N D
390309	TX	L O C
390340	TX	L P
390371	TX	L Ranch
390386	TX	L Ranch North
390402	TX	L Ranch South
390433	TX	L T Burns
390464	KS	L T P
390470	KS	L T P North
390480	TX	La Alameda
390487	TX	La Ann
390495	TX	La Bahia
390526	TX	La Bahia East
390531	TX	La Bahia West
390557	WY	Labarge
390588	WY	Labarge East
390619	WY	Labarge North
390650	TX	La Belle
390681	TX	La Belle North
390712	TX	La Belle SE
390743	TX	La Blanca
390774	TX	La Brisa
390805	IL	Laclede
390836	TX	La Coma
390867	TX	La Copita
390898	TX	La Copita East
390960	KS	Lacrosse
390974	TX	La Cruz
390991	KS	La Cygne-Cadmus
391022	TX	La Encantada
391053	TX	La Encantada East
391066	TX	La Esperanzo
391084	TX	La-Fe
391115	TX	La Gloria
391146	TX	La Gloria East
391177	TX	La Gloria North
391208	TX	La Gloria South
391270	CA	La Goleta
391301	TX	La Gorce
391332	MS	La Grange
391332	NY	La Grange
391336	MS	Lagrange East
391363	MS	Lagrange South
391363	OH	Lagrange South
391394	TX	La Grove
391425	TX	La Grulla NW
391456	CA	La Honda
391487	NM	La Huerta
391487	TX	La Huerta
391518	TX	La Huerta NW
391549	TX	La Huerta South
391580	TX	La Huerta West
391611	NM	La Jara
391611	TX	La Jara
391642	TX	La Juana
391673	TX	La Mesa
391704	TX	La Mestena
391735	CA	La Mirada
391748	TX	La Moca Ranch
391766	TX	La Paloma
391797	TX	La-Pan
391813	TX	La-Pan SE
391821	TX	La Para
391828	TX	La Parita
391859	TX	La Perla
391872	TX	La Perla Ranch
391890	LA	La Pice
391921	LA	La Place
391952	NM	La Plata
391983	NM	La Plata South
392014	CO	La Porte
392014	IN	La Porte
392045	WY	La Prele
392060	TX	La Pryor
392076	TX	La Quinta
392080	TX	La Quinta Channel
392107	TX	La Reforma
392111	TX	La Reforma East
392138	TX	La Reforma NE
392169	TX	La Reforma North
392180	TX	La Reforma NW
392200	TX	La Reforma South
392221	TX	La Reforma SW
392231	TX	La Reforma West
392262	NM	La Rica
392262	TX	La Rica
392293	TX	La Rosa
392324	TX	La Rosa North
392355	TX	La Rosa NW
392386	TX	La Rosa South
392417	TX	La Rosa West
392427	TX	La Rosita
392448	TX	La Rue
392479	TX	La Sal Vieja
392510	TX	La Salle
392541	TX	La Salle NE
392572	TX	La Salle North
392603	TX	La Salle West
392634	TX	La Sara
392665	TX	La Sara East
392696	TX	La Sara NE
392727	TX	La Sara North
392758	TX	La Sara NW
392789	TX	La Sara South
392820	TX	La Union
392851	TX	La Vella
392882	NM	La Ventana
392913	TX	La Vernia
392940	TX	Le Verte SE
392944	TX	Laverte Switch
392975	TX	La Ward East
393006	TX	La Ward NE
393037	TX	La Ward North
393068	TX	Labbe
393089	TX	Labbe South
393099	TX	Labbe West
393161	TX	Labus
393192	LA	Lac Blanc
393223	TX	Lacaff
393254	TX	Lacal
393270	TX	Lacasa
393280	LA	Lacassine
393285	LA	Lacassine Refuge
393316	KS	Lacerte
393347	KS	Lacey
393347	OK	Lacey
393378	OK	Lacey East
393409	KS	Lacey NE
393409	OK	Lacey NE
393440	KS	Lacey NW
393440	OK	Lacey NW
393471	KS	Lacey SE
393471	OK	Lacey SE
393502	OK	Lacey South
393525	MI	Lacey Station
393533	OK	Lacey SW
393564	LA	Lachute
393595	IN	Laconia
393626	MI	Lacota
393657	PA	Lacy
393657	TX	Lacy
393688	TX	Lacy-Armour
393719	TX	Lacy Creek
393750	KS	Lacygne-Cadmus
393774	WY	Lad
393781	OK	Ladd
393784	MS	Ladds Branch
393812	OK	Ladd SW
393843	OK	Ladd West
393874	CO	Ladder Creek
393905	TX	Ladenburger
393936	KS	Ladore
393967	KS	Ladore North
393998	KS	Lady
393998	TX	Lady
394029	TX	Lady Fritz
394060	TX	Lady Jane
394091	LA	Lafayette
394091	OH	Lafayette
394102	OH	Lafayette West
394153	KY	Laffoon
394153	OK	Laffoon
394184	OK	Laffoon NW
394215	OK	Laffoon SE
394246	OK	Laffoon SW
394250	OK	Laffoon West
394277	LA	Lafitte
394277	TX	Lafitte
394308	TX	Lafittes Gold
394370	KS	Lafontaine
394401	LA	LaFourche Crossing
394432	TX	Lagarto
394463	TX	Lagarto Pasture
394494	KS	Lagere
394515	PA	Lagonda
394525	NM	Laguna
394525	TX	Laguna
394537	NM	Laguna Grande
394556	TX	Laguna Larga
394587	TX	Laguna Madre
394618	OK	Lahoma SE
394649	OK	Lahoma SW
394669	NM	LaHuerta
394680	KS	Laidlow
394711	TX	Lail
394742	TX	Lail NE
394773	CO	Laird
394773	KS	Laird
394773	TX	Laird
394804	MT	Laird Creek
394835	KS	Laird SW
394866	KS	Lake
394866	OH	Lake
394866	WV	Lake
394897	TX	Lake Abilene
394928	TX	Lake Alaska
394959	LA	Lake Arthur
394959	NM	Lake Arthur
394990	LA	Lake Arthur East
395021	LA	Lake Arthur South
395052	LA	Lake Arthur SW
395083	LA	Lake Arthur West
395114	OH	Lake-Ashland
395145	LA	Lake Athanasio
395176	LA	Lake Barre
395207	KS	Lake Barton
395238	KS	Lake Barton West
395269	MT	Lake Basin
395300	MT	Lake Basin North
395331	LA	Lake Bistineau
395362	OK	Lake Blackwell East
395393	IL	Lake Bloomington
395424	LA	Lake Boeuf
395449	LA	Lake Boeuf NW
395455	LA	Lake Boeuf SW
395486	LA	Lake Borgne
395517	LA	Lake Boudreaux
395548	TX	Lake Brownwood
395579	LA	Lake Bruin
395600	LA	Lake Calebasse
395641	LA	Lake Campo
395653	TX	Lake Casa Blanca
395662	TX	Lake Casa Blanca SE
395672	LA	Lake Charles
395703	LA	Lake Charles South
395734	LA	Lake Chicot
395765	TX	Lake Cisco
395796	KS	Lake City
395827	MS	Lake Como
395858	KS	Lake Creek
395858	OK	Lake Creek
395858	PA	Lake Creek
395858	TX	Lake Creek
395858	WY	Lake Creek
395873	KS	Lake Creek East
395873	TX	Lake Creek East
395889	OK	Lake Creek District
395920	OK	Lake Creek NE
395951	OK	Lake Creek North
395951	TX	Lake Creek North
395982	OK	Lake Creek NW
396013	WY	Lake Creek Unit
396044	OK	Lake Creek West
396075	LA	Lake Curry
396106	TX	Lake Dallas
396137	TX	Lake Dallas East
396147	TX	Lake Daniels
396168	ND	Lake Darling
396199	LA	Lake De Cade
396230	LA	Lake De Cade East
396261	LA	Lake Des Allemands
396307	NM	Lake East
396323	LA	Lake End
396354	LA	Lake Enfermer
396385	AR	Lake Erling
396416	LA	Lake Ferme
396447	LA	Lake Ferme West
396478	TX	Lake Ferrell
396490	TX	Lake Ferrell North
396509	LA	Lake Fields
396540	LA	Lake Formosa
396571	LA	Lake Fortuna
396602	MI	Lake George
396633	LA	Lake Gero
396664	LA	Lake Hatch
396695	LA	Lake Hermitage
396726	AR	Lake June
396750	TX	Lake Kickapoo East
396757	TX	Lake Kickapoo North
396788	TX	Lake Kickapoo South
396800	TX	Lake Kiowa
396819	TX	Lake Kirby
396850	LA	Lake La Rose
396875	TX	Lake Leon
396881	LA	Lake Lery
396912	LA	Lake Long
396943	MS	Lake Lucille
396974	MS	Lake Lucille North
397005	MS	Lake Mary
397005	TX	Lake Mary
397036	MS	Lake Mary North
397067	LA	Lake Marydale
397098	LA	Lake Marydale North
397129	LA	Lake Maurepas
397160	LA	Lake Maurepas South
397191	KS	Lake McKinney
397222	IN	Lake Mills
397253	IN	Lake Mills East
397267	TX	Lake Mineral Wells
397284	LA	Lake Misere
397315	LA	Lake Misere South
397346	LA	Lake Mongoulois
397377	OK	Lake Murray South
397393	TX	Lake Necessity
397408	IN	Lake-Of-The-Woods
397439	LA	Lake Ophelia
397470	LA	Lake Ophelia East
397501	LA	Lake Pagie
397532	LA	Lake Palourde
397563	LA	Lake Palourde East
397594	TX	Lake Pasture
397625	TX	Lake Pasture West
397656	LA	Lake Pelto
397663	LA	Lake Petit
397671	TX	Lake Placedo
397718	TX	Lake Quitman
397749	LA	Lake Raccourci
397780	LA	Lake Roseau
397811	LA	Lake Salvador
397842	LA	Lake Salvador NE
397873	LA	Lake Sand
397904	LA	Lake Sand East
397935	LA	Lake Sand South
397966	TX	Lake Scarbrough
397997	OK	Lake Shawnee
398015	KS	Lake Shore
398015	NY	Lake Shore
398028	LA	Lake St Catherine
398059	LA	Lake St John
398090	LA	Lake St John NE
398121	LA	Lake St Joseph
398152	TX	Lake Stephenson
398183	TX	Lake Sweetwater
398214	LA	Lake Tom
398245	FL	Lake Trafford
398276	TX	Lake Trammel
398307	TX	Lake Trammel East
398338	TX	Lake Trammel South
398369	TX	Lake Trammel West
398400	MS	Lake Utopia
398431	LA	Lake Valerie
398462	LA	Lake Verret
398493	LA	Lake Verret East
398524	LA	Lake Verret West
398555	ND	Lake View
398555	TX	Lake View
398586	TX	Lake View West
398617	LA	Lake Washington
398630	TX	Lake Weatherford
398648	TX	Lake Wichita
398679	TX	Lake Worth
398710	MI	Lakefield
398741	CA	Lakeside
398741	CO	Lakeside
398741	IN	Lakeside
398741	LA	Lakeside
398741	MT	Lakeside
398741	TX	Lakeside
398772	CA	Lakeside South
398803	MI	Laketon
398803	TX	Laketon
398865	TX	Laketon East
398896	KY	Laketown
398927	MI	Lakeview
398927	NY	Lakeview
398927	TX	Lakeview
398941	OK	Lakeview Airport North
398958	IL	Lakewood
398958	NM	Lakewood
398958	TX	Lakewood
398989	KS	Lakin
399000	KS	Lakin South
399020	KS	Lalouette
399051	CO	Lamar
399051	IN	Lamar
399051	LA	Lamar
399051	OK	Lamar
399051	TX	Lamar
399082	OK	Lamar East
399113	OK	Lamar NE
399144	OK	Lamar North
399175	IN	Lamar South
399175	OK	Lamar South
399206	OK	Lamar SW
399221	OK	Lamar West
399237	CO	Lamb
399237	TX	Lamb
399237	WY	Lamb
399268	KS	Lambert
399268	MT	Lambert

Field Code	State	Field Name
399268	TX	Lambert
399299	MT	Lambert North
399299	OK	Lambert North
399306	OK	Lambert NW
399330	WV	Lambert Run
399361	OK	Lambert SE
399392	OK	Lambert SW
399423	OK	Lambert West
399454	CO	Lamborn Draw
399485	TX	Lambshead
399516	TX	Lamesa East
399520	TX	Lamesa Farms
399547	TX	Lamesa West
399578	TX	Lamkin
399609	KS	Lamont
399609	OK	Lamont
399609	WY	Lamont
399640	OK	Lamont East
399671	OK	Lamont NE
399702	OK	Lamont SE
399733	IN	Lamott
399764	IN	Lamott Consol
399795	OK	Lampton
399857	IL	Lancaster
399857	IN	Lancaster
399857	KY	Lancaster
399857	OH	Lancaster
399857	TX	Lancaster
399888	IL	Lancaster Central
399919	IL	Lancaster East
399950	TX	Lancaster Hill
399981	IL	Lancaster North
400012	IL	Lancaster South
400012	IN	Lancaster South
400074	IL	Lancaster West
400105	CO	Lance
400136	CO	Lance Creek
400136	WY	Lance Creek
400167	WY	Lance Creek East
400198	ND	Landa
400198	TX	Landa
400229	ND	Landa NE
400241	ND	Landa South
400251	ND	Landa SW
400260	WY	Lander
400291	KY	Landers
400291	TX	Landers
400322	KS	Landis
400322	TX	Landis
400353	NE	Landon
400353	OK	Landon
400353	TX	Landon
400384	OK	Landon District SE
400415	OK	Landon East
400415	TX	Landon East
400446	KS	Landon-Floyd
400470	OK	Landon NE
400477	OK	Landon North
400508	OK	Landon NW
400539	OK	Landon SE
400539	TX	Landon SE
400570	OK	Landon South
400601	OK	Landon SW
400632	OK	Landon West
400632	TX	Landon West
400638	OK	Landon West (New)
400663	MT	Landslide Butte
400725	KS	Lane
400725	NE	Lane
400725	NM	Lane
400725	TX	Lane
400725	WY	Lane
400756	TX	Lane-Best
400787	TX	Lane City
400818	TX	Lane City Townsite
400837	TX	Lane City NE
400849	TX	Lane City West
400880	NM	Lane Middle
400911	NM	Lane South
400939	TX	Laneville NE
400942	TX	Laneville North
400973	TX	Laneville SE
401004	TX	Laney
401004	WY	Laney
401035	KS	Lang
401050	KS	Langdon
401050	TX	Langdon
401066	KS	Lange
401078	KS	Langer
401097	IL	Langewisch-Kuester
401128	TX	Langford
401159	TX	Langham Creek
401190	TX	Langham-Wood
401221	AR	Langley
401221	KY	Langley
401221	NM	Langley
401221	TX	Langley
401252	NM	Langlie-Mattix
401314	AL	Langsdale
401314	MS	Langsdale
401345	AL	Langsdale East
401376	MS	Langsdale West
401407	OK	Langston
401438	TX	Langston-Kleiner
401500	TX	Langston-Kleiner West
401531	OK	Langston NW
401562	OK	Langston South
401593	OK	Langston West
401624	WV	Lanham
401655	KS	Lanisia
401717	KS	Lansdowne
401748	KS	Lansdowne North
401779	ND	Lansford
401805	TX	Lansing NE
401810	TX	Lansing North
401841	KS	Lanterman
401872	CO	Lantern
401898	CO	Lanyard
401903	LA	Lapeyrouse
401934	AR	Lapile
401965	KS	Lappin
401980	WY	Laprele
401996	KS	Larcom
402027	TX	Lard Ranch
402048	MT	Laredo
402048	TX	Laredo
402053	TX	Laredo North
402058	TX	Laredo South
402089	KS	Largent
402089	TX	Largent
402120	TX	Largent West
402151	NM	Largo
402182	NM	Largo East
402213	TX	Largo Verde
402244	NM	Largo West
402275	CO	Lariat
402275	MT	Lariat
402275	TX	Lariat
402306	TX	Larissa
402337	CO	Lark
402337	OK	Lark
402368	KS	Larkin
402368	MI	Larkin
402386	KS	Larkin North
402399	CA	Larkin West
402399	KS	Larkin West
402430	KS	Larned
402461	KS	Larned SW
402492	LA	Larose
402523	LA	Larose NE
402554	KS	Larrabee
402585	TX	Larremore
402600	KS	Larrison
402607	KS	Larrison North
402616	KS	Larson
402647	KS	Larson North
402678	NE	Larson Ranch
402709	KS	Larson SW
402740	LA	Larto
402771	LA	Larto Lake
402802	LA	Larto Lake East
402833	LA	Larto Lake South
402847	KS	LaRue
402864	TX	Las Animas
402895	TX	Las Animas-Lefevre
402926	TX	Las Animas South
402957	CA	Las Cienegas
402988	TX	Las Comitas
403004	TX	Las Hitas
403019	CA	Las Llajas
403034	TX	Las Lomas
403050	TX	Las Mujeres
403081	TX	Las Ovejas
403143	TX	Las Perlas
403174	TX	Las Pintas
403186	CA	Las Posas
403205	TX	Las Tiendas
403208	TX	Las Tiendas East
403213	TX	Las Tiendas North
403236	CA	Las Varas Canyon
403267	TX	Las Vivoritas
403298	TX	Lassater
403329	CO	Lasso
403329	TX	Lasso
403360	TX	Lasso South
403391	CO	Last Chance
403391	KS	Last Chance
403391	ND	Last Chance
403391	TX	Last Chance
403391	UT	Last Chance
403406	CO	Latch String
403422	AL	Latham
403422	KS	Latham
403453	CA	Lathrop
403453	MO	Lathrop
403484	CA	Lathrop SE
403515	CO	Latigo
403546	KS	Latimer
403577	KS	Laton
403608	PA	Latrobe
403639	KS	Latta
403670	KS	Latta North
403701	KS	Latta NW
403732	KS	Latta SW
403763	KS	Laud
403794	OK	Lauderdale
403825	OK	Lauderdale SE
403856	OK	Lauderdale South
403887	KS	Laudick
403918	KS	Lauppe
403949	KS	Laura
403949	KY	Laura
403949	TX	Laura
403980	TX	Laura La Velle
403995	TX	Laura La Velle South
404011	KS	Laura SE
404042	TX	Laura Thomson
404073	TX	Laura Thomson North
404080	TX	Laura Thomson South
404084	TX	Laura Thomson SW
404104	MS	Laurel
404104	MT	Laurel
404104	OH	Laurel
404104	TX	Laurel
404107	TN	Laurel Creek
404135	LA	Laurel Grove
404166	MS	Laurel Hill
404180	TX	Laurel North
404197	LA	Laurel Ridge
404228	TX	Laureles
404259	TX	Lauro Garza
404290	TX	Lauster
404321	TX	Lavaca Bay
404352	TX	Lavaca Bay NE
404383	TX	Lavaca Bay North
404414	AR	Lavaca Deep
404430	TX	Lavaca River
404445	AR	Lavaca Shallow
404476	KS	Lavelle
404476	TX	Lavelle
404507	OK	Laverne
404507	TX	Laverne
404569	OK	Laverne East
404600	OK	Laverne Gas Area
404631	OK	Laverne NW
404662	OK	Laverne SE
404693	OK	Laverne South
404724	OK	Laverne South New
404755	OK	Laverne SW
404786	OK	Laverne West
404817	TX	Laverrell
404848	TX	Laverrell West
404879	OK	Laverty
404910	TX	Lavon
404941	KS	Law
404941	TX	Law
404972	KS	Law NW
405003	KS	Law SE
405034	KS	Law South
405065	TX	Lawless-Benson
405096	TX	Lawlis
405127	TX	Lawn
405158	TX	Lawn SW
405189	CA	Lawndale
405220	IL	Lawrence
405220	KS	Lawrence
405220	OH	Lawrence
405220	TX	Lawrence
405251	IL	Lawrence County Division
405282	NE	Lawrence Fork
405313	KS	Lawrence North
405344	TX	Lawrence Ranch
405375	IL	Lawrence West
405406	IN	Lawrenceburg
405424	OK	Lawrie SE
405430	OK	Lawrie SW
405437	OK	Lawrie West
405468	AR	Lawson
405468	KS	Lawson
405468	KY	Lawson
405468	LA	Lawson
405468	TX	Lawson
405494	KS	Lawson SE
405499	AR	Lawson South
405530	KS	Lawson West
405561	LA	Lawtell
405592	MI	Lawton
405592	OK	Lawton
405623	OK	Lawton District
405654	NY	Lawtons
405685	CO	Lay Creek
405716	KS	Layher
405738	KS	Lazy 17
405747	TX	Lazy B
405747	WY	Lazy B
405778	TX	Lazy Bend
405809	MS	Lazy Creek
405840	MS	Lazy Creek West
405845	TX	Lazy Dawn
405871	NM	Lazy J
405871	TX	Lazy J
405902	TX	Lazy -JL-
405933	TX	Lazy -JL- SW
405964	TX	Lazy R
406193	TX	Le Ann
406197	TX	Le Rey
406205	KS	Le Clerc
406236	TX	Le Cuno
406267	TX	Le Tulle
406298	TX	Le Verte
406329	TX	Le Verte East
406340	TX	Le Verte Switch
406360	NM	Lea
406360	TX	Lea
406391	TX	Lea Anne
406422	TX	Lea Anne SW
406453	NM	Lea SE
406484	NM	Lea South
406484	TX	Lea South
406515	KS	Leach
406515	TX	Leach
406524	WV	Leachtown
406535	NM	Leaco
406546	CO	Leader
406577	CO	Leader East
406608	WV	Leadmine
406639	NE	Leafdale
406670	TX	League City
406701	TX	League City North
406732	TX	League City West
406763	TX	Leal
406794	NM	Leamex
406839	TX	Lear
406856	MS	Learned
406887	MT	Leary
406918	TX	Leary-Wood
406949	TX	Leather Chair
406980	WV	Leatherbark Creek (Freed)
407009	LA	Leatherman Creek
407009	TX	Leatherman Creek
407011	PA	Leatherwood
407011	TX	Leatherwood
407042	TX	Leatherwood-Barham
407073	MI	Leaton
407104	MI	Lebanon
407104	NY	Lebanon
407104	OH	Lebanon
407113	NE	Lebanon (New)
407135	WY	Lebar
407166	TX	Leberman
407197	LA	LeBlanc
407197	TX	LeBlanc
407228	LA	Leblanc East
407259	LA	Leblanc West
407290	TX	Leck
407321	TX	Leck West
407352	LA	Lecompte
407371	TX	Lecuno
407383	TX	Leda
407414	TX	Ledbetter
407453	KS	Ledford
407455	MT	Ledger
407463	TX	Ledrick Ranch
407469	TX	Ledrick Ranch South
407476	TX	Ledwig
407507	CO	Lee
407507	KS	Lee
407507	MI	Lee
407507	OH	Lee
407507	TX	Lee
407510	TX	Lee Ann
407538	AR	Lee Creek
407569	OK	Lee Dome
407600	TX	Lee Harrison
407631	TX	Lee-Humphrey
407646	TX	Lee Ranch
407662	TX	Lee Ray
407693	TX	Lee Ray North
407724	TX	Lee Ray Shallow
407817	MI	Lee South
407848	TX	Lee-Tex
407879	IL	Leech
407910	IL	Leech Consol
407941	OK	Leedey
407949	OK	Leedey SE
407956	OK	Leedey SW
407972	PA	Leeper
407972	TX	Leeper
408003	OK	Lees Spring
408034	OK	Lees Spring East
408061	OK	Lees Spring NE
408065	OK	Lees Spring (New)
408096	OK	Lees Spring (Old)
408127	KS	Leesburgh
408158	KS	Leesburgh West
408189	MS	Leesdale Tower
408220	IN	Leesville
408220	OH	Leesville
408220	TX	Leesville
408282	IN	Leesville South
408297	PA	Leetsdale
408313	LA	Leeville
408344	TX	Lefevre
408375	CA	Leffingwell
408381	UT	Left Hand Canyon
408406	TX	Leftwick
408437	OK	Legal North
408442	OK	Legal South
408452	OK	Legal SW
408468	TX	Leger
408470	KS	Legere
408474	NM	Legg
408477	TX	Leggett
408488	NM	Leggs
408499	KS	Lehigh
408530	FL	Lehigh Acres
408535	OK	Lehigh East
408561	KS	Lehigh North
408568	FL	Lehigh Park
408571	OK	Lehigh SW
408580	KS	Lehman
408580	TX	Lehman
408592	TX	Lehn
408623	TX	Lehn-Apco
408654	TX	Lehn-Apco North
408663	TX	Lehn-Apco South
408685	TX	Lehrer
408692	TX	Lehrer North
408716	NY	Leicester
408747	PA	Leidy
408778	TX	Leigh
408840	TX	Leigh NE
408853	KS	Leighton
408853	TX	Leighton
408862	KS	Leighton West
408871	KS	Leiker
408902	KS	Leiker East
408933	KS	Leiker North
408964	KS	Leiker NW
408995	KS	Leiker SE
409026	WY	Leimser
409057	KS	Leinmiller
409088	OK	Leirle
409119	KS	Leiss
409150	KS	Leiss NW
409181	KS	Leiss SE
409212	KS	Leiss SW
409243	KY	Leitchfield South

Field Code	State	Field Name
409305	KS	Lela
409305	TX	Lela
409309	TX	Lela Bunger
409329	OK	Lela North
409336	OK	Lela SE
409367	LA	Leleux
409398	LA	Leleux West
409429	OK	Leliaetta SE
409460	KS	Leloup
409491	TX	Lemaster
409553	KS	Lemert
409584	TX	Leming
409615	KS	Lemon
409615	KY	Lemon
409646	KS	Lemon NE
409677	KS	Lemon North
409708	KS	Lemon NW
409712	KS	Lemon Ranch
409739	TX	Lemonville
409770	TX	Lemonville South
409801	TX	Len Bryans
409814	TX	Len-Jack
409832	TX	Lena Alma
409844	TX	Lena Clayton
409863	TX	Lena M Green
409894	TX	Lena M Green East
409925	TX	Lena M Green North
409956	OK	Lenapah
409987	TX	Lendra
410018	KS	Leniton
410049	TX	Lenlaw
410063	TX	Lennie Box
410071	TX	Lennington
410080	TX	Lenoir
410111	KS	Lenora
410111	OK	Lenora
410111	TX	Lenora
410142	OK	Lenora SW
410173	TX	Lenorah West
410204	KY	Lenox
410204	MI	Lenox
410204	OH	Lenox
410266	TX	Lentz
410297	AR	Lenz
410328	KS	Leo
410328	NM	Leo
410328	TX	Leo
410328	WY	Leo
410359	NM	Leo East
410390	NM	Leo South
410421	KS	Leon
410421	NY	Leon
410421	OH	Leon
410421	TX	Leon
410452	CO	Leon Creek
410452	TX	Leon Creek
410514	OK	Leon NE
410545	OK	Leon North
410576	OK	Leon NW
410607	TX	Leon Valley
410638	TX	Leon Valley East
410669	KS	Leona
410669	TX	Leona
410700	TX	Leona River
410711	TX	Leona River West
410731	KS	Leonard
410731	MI	Leonard
410731	ND	Leonard
410731	NE	Leonard
410731	NM	Leonard
410731	OK	Leonard
410731	TX	Leonard
410762	OK	Leonard District
410766	TX	Leonards Camp
410793	TX	Leonard North
410824	NM	Leonard South
410855	TX	Leonard SW
410873	OK	Leonel
410880	OK	Leonel SE
410886	KS	Leonhardt
410917	WV	Leopold
410948	KS	Leoville
410979	KS	Leoville SE
411010	KS	Leoville South
411041	TX	Leppart
411072	OK	Lequire
411103	OK	Lequire NE
411134	KS	Lerado
411165	KS	Lerado SW
411196	TX	Lerner
411227	KS	Leroy
411227	LA	Leroy
411227	MI	Leroy
411227	MT	Leroy
411227	OH	Leroy
411227	TX	Leroy
411227	WY	Leroy
411289	KS	Leroy North
411289	LA	Leroy North
411320	KS	Lesage
411351	TX	Leschber
411382	TX	Lesikar
411413	KS	Leslie
411413	MI	Leslie
411413	TX	Leslie
411444	TX	Leslie Kaye
411475	NM	Leslie Spring
411506	MS	Lessley North
411537	KS	Lester
411537	MO	Lester
411537	TX	Lester
411568	KY	Lester Creek
411599	TX	Lester-Rawle
411601	KS	Lester South
411601	TX	Lester South
411619	TX	Leta
411622	TX	Leta East
411661	OK	Letitia SE
411692	TX	Letz
411723	WY	Leucite Hills
411732	TX	Leur
411754	CO	Levee
411754	KY	Levee
411785	MS	Levees Creek
411816	TX	Levelland
411847	TX	Levelland NE
411878	TX	Levelland North
411893	WY	Leverett
411909	TX	Lewellen
411940	IN	Lewis
411940	KS	Lewis
411940	NE	Lewis
411940	OK	Lewis
411940	TX	Lewis
411940	WY	Lewis
411971	CO	Lewis Creek
412002	OK	Lewis NE
412033	OK	Lewis North
412064	OK	Lewis NW
412074	AK	Lewis River
412084	PA	Lewis Run
412095	OK	Lewis SE
412126	TX	Lewis-Steffens
412157	TX	Lewis-Stuart
412188	OK	Lewis SW
412219	OK	Lewis West
412250	KY	Lewisburg
412250	LA	Lewisburg
412275	LA	Lewisburg NE
412281	KY	Lewisburg North
412281	LA	Lewisburg North
412312	LA	Lewisburg South
412343	KY	Lewisport
412374	KY	Lewisport East
412405	AR	Lewisville
412405	OH	Lewisville
412405	PA	Lewisville
412436	AR	Lewisville North
412467	AR	Lewisville Old Town
412498	AR	Lewisville South
412498	OK	Lewisville South
412529	AR	Lewisville West
412560	AL	Lexington
412560	IL	Lexington
412560	KS	Lexington
412591	KS	Lexington East
412591	OK	Lexington East
412591	TX	Lexington East
412622	OK	Lexington NE
412653	IL	Lexington North
412668	OK	Lexington South
412684	OH	Lexington SW
412715	CO	Leyden Coal Mine
412746	TX	Leyendecker
412756	OK	Libbie
412759	OK	Libbie South
412761	OK	Libbie SW
412763	OK	Lexington SE
412987	IN	Liberal
412987	KS	Liberal
413018	KS	Liberal East
413049	KS	Liberal-Light
413080	KS	Liberal SE
413080	OK	Liberal SE
413111	OK	Liberal SW
413142	CO	Liberty
413142	IN	Liberty
413142	KS	Liberty
413142	LA	Liberty
413142	MO	Liberty
413142	MS	Liberty
413142	NE	Liberty
413142	OH	Liberty
413142	OK	Liberty
413142	PA	Liberty
413142	TN	Liberty
413142	TX	Liberty
413153	AR	Liberty Church
413153	TN	Liberty Church
413173	CA	Liberty Cut
413204	OK	Liberty East
413235	LA	Liberty Hill
413235	TX	Liberty Hill
413266	OK	Liberty Hill SW
413297	OK	Liberty Hill West
413328	CA	Liberty Island
413359	OK	Liberty NE
413390	KS	Liberty North
413390	OH	Liberty North
413390	OK	Liberty North
413400	TX	Liberty Oak
413421	CO	Liberty South
413421	KS	Liberty South
413421	TX	Liberty South
413452	TX	Liberty Townsite
413483	CO	Liberty West
413483	IL	Liberty West
413483	OH	Liberty West
413483	PA	Liberty West
413514	KY	Lick Branch
413514	TN	Lick Branch
413514	TX	Lick Branch
413545	AR	Lick Creek
413545	LA	Lick Creek
413555	PA	Lickskillet-Hopper
413560	CO	Lido
413576	KS	Lieb
413607	KS	Lieb East
413638	KS	Liebenthal
413669	TX	Lieke
413700	KS	Lietzke
413731	KS	Light
413731	OK	Light
413731	TX	Light
413762	OK	Light Gas Area
413793	NM	Lightcap
413824	LA	Lighthouse Point
413855	WY	Lightning Creek
413886	ND	Lignite
413917	OK	Lilan South
413948	TX	Liles
413979	TX	Liles North
413993	TX	Lilia
414010	LA	Lillie
414041	TX	Lilly D
414072	LA	Lillie Grove School
414094	LA	Lillie SW
414098	TX	Lillis
414099	WV	Lilly Fork
414103	IL	Lillyville
414103	PA	Lillyville
414114	IL	Lillyville North
414134	OH	Lima
414134	OK	Lima
414165	OK	Lima Pool
414196	OK	Lima SE
414208	OH	Limaville
414227	MI	Lime Lake
414243	TX	Limes
414258	OK	Limestone Gap
414289	TX	Limited
414320	TX	Limpia
414351	IL	Lincoln
414351	KS	Lincoln
414351	MI	Lincoln
414351	PA	Lincoln
414351	TX	Lincoln
414382	IN	Lincoln City
414413	OK	Lincoln East
414444	KS	Lincoln North
414475	KS	Lincoln NW
414506	IN	Lincoln Park
414516	WY	Lincoln Road
414537	OK	Lincoln SE
414661	OK	Lincoln SW
414692	MS	Lincoln West
414692	OK	Lincoln West
414723	OK	Lincreek
414754	OK	Lincreek District
414816	NM	Linda
414816	TX	Linda
414841	TX	Linda Jo
414847	TX	Linda Lou
414878	TX	Lindale
414909	TX	Lindale NE
414940	TX	Lindale West
414971	NE	Lindberg
414971	WY	Lindberg
415064	TX	Lindemann
415091	PA	Linden
415095	TX	Linden East
415126	TX	Linden NE
415146	KS	Lindenman
415157	KS	Lindenman West
415188	TX	Lindley
415219	CO	Lindon
415250	NM	Lindrith
415260	NM	Lindrith South
415265	NM	Lindrith West
415281	OK	Lindsay
415285	TX	Lindsay Bea
415312	OK	Lindsay District North
415343	OK	Lindsay District NW
415374	OK	Lindsay East
415405	OK	Lindsay NE
415436	OK	Lindsay North
415467	OK	Lindsay NW
415498	OK	Lindsay Ridge North
415529	OK	Lindsay Ridge West
415560	OK	Lindsay SE
415591	OK	Lindsay Townsite
415622	OK	Lindsay West
415653	KS	Lindsborg
415684	KS	Lindsborg South
415715	KS	Lindsborg SW
415746	OH	Lindsey
415746	TX	Lindsey
415777	CA	Lindsey Slough
415808	NE	Line
415808	TX	Line
415839	MT	Line Coulee
415850	WY	Line Creek
415864	TX	Linebery
415870	TX	Linehan
415880	CO	Lingo
415880	NE	Lingo
415901	NE	Link
415901	OK	Link
415901	TX	Link
415932	TX	Link Deep
415945	TX	Link Ranch
415963	TX	Linke
415994	TX	Linker
416021	IN	Linkville
416025	IN	Linkville East
416056	NE	Linn
416087	TX	Linne
416118	TX	Linne South
416149	KS	Linnebur
416180	TX	Linscomb
416211	OK	Linscott NE
416242	OK	Linscott North
416273	TX	Linterna
416285	TX	Linthicum
416304	IN	Linton
416304	NE	Linton
416304	OH	Linton
416335	AR	Linville
416338	TX	Linville Bayou
416366	KS	Linwood
416366	MS	Linwood
416370	MS	Linwood West
416397	KS	Lion
416397	TX	Lion
416459	KS	Lion NE
416487	TX	Lipan
416490	TX	Lipan Creek
416521	KS	Lippoldt
416529	KS	Lippoldt NW
416533	KS	Lipps
416552	TX	Lips
416570	TX	Lips Ranch
416572	TX	Lips Ranch North
416583	TX	Lips South
416614	TX	Lips West
416645	TX	Lipscomb
416676	TX	Lipscomb East
416700	TX	Lipscomb SE
416707	TX	Lipscomb South
416712	TX	Lipscomb SW
416738	LA	Lirette
416769	IL	Lis
416800	TX	Lisa
416831	AR	Lisbon
416831	LA	Lisbon
416831	OH	Lisbon
416831	UT	Lisbon
416862	AR	Lisbon East
416893	LA	Lisbon NE
416924	AR	Lisbon North
416924	LA	Lisbon North
416955	AR	Lisbon NW
416955	LA	Lisbon NW
416986	AR	Lisbon Old
417017	CO	Lisbon SE
417048	AR	Lisbon South
417048	OH	Lisbon South
417079	LA	Lisbon SW
417110	AR	Lisbon West
417110	LA	Lisbon West
417141	KS	Liscoe
417172	MT	Liscom Creek
417203	TX	Liska
417234	KY	Lisman
417265	KY	Lisman South
417296	LA	Lismore Landing
417327	TX	Lissie
417358	TX	Lissie South
417363	TX	Lissie West
417369	TX	List
417389	IL	Litchfield
417389	OH	Litchfield
417420	OH	Litchfield East
417451	IL	Litchfield South
417451	OH	Litchfield South
417482	KS	Litt
417513	TX	Little
417513	WY	Little
417544	TX	Little Alamo
417575	OK	Little Axe
417606	OK	Little Axe NW
417637	OK	Little Axe SE
417668	LA	Little Bay
417699	LA	Little Bayou
417730	LA	Little Bayou Pigeon
417761	KS	Little Bear Creek
417792	CO	Little Beaver
417792	MT	Little Beaver
417792	OH	Little Beaver
417823	KS	Little Beaver Creek
417854	CO	Little Beaver East
417854	MT	Little Beaver East
417885	KS	Little Blue
417888	KS	Little Blue East
417891	KS	Little Blue North
417905	KS	Little Blue SE
417908	KS	Little Blue South
417916	KS	Little Blue SW
417930	NM	Little Box Canyon
417947	WY	Little Buck Creek
417978	WY	Little Buck Creek (New)
417990	TX	Little Buddy
418009	WY	Little Buffalo Basin
418024	WV	Little Cacapon
418040	TX	Little Canyon
418129	TX	Little Cedar
418133	KS	Little Cedar Creek
418164	LA	Little Cheniere
418195	LA	Little Chenier Ridge
418226	OK	Little Chief NE
418257	OK	Little Chief NW
418288	OK	Little Chief SE
418319	OK	Little Chief West
418350	TN	Little Clear Creek
418381	KS	Little Coon Creek
418412	LA	Little Creek
418412	MS	Little Creek
418412	PA	Little Creek

Field Code	State	Field Name
418412	TX	Little Creek
418427	ND	Little Deep Creek
418443	WY	Little Dome
418474	KY	Little Elk Creek
418505	AL	Little Escambia Creek
418536	TX	Little Flower
418551	TX	Little Giant
418567	WY	Little Grass Creek
418598	CO	Little Hoot
418610	CO	Little Hoot South
418629	TX	Little Jim
418660	TX	Little Joe
418691	TX	Little Joe East
418722	TX	Little Joe South
418753	TX	Little John
418784	TX	Little Kentucky
418815	TX	Little Kentucky North
418829	ND	Little Knife
418846	LA	Little Lake
418877	LA	Little Lake South
418908	WY	Little Laramie
418939	NM	Little Lucky Lake
418954	TX	Little Max
418970	WY	Little Medicine Bow
418995	AL	Little Mill Creek
419001	ND	Little Missouri
419001	WY	Little Missouri
419032	WY	Little Mitchell Creek
419063	WY	Little Mo
419078	ND	Little Muddy
419094	TX	Little New York
419125	OK	Little NW
419156	LA	Little Pecan Lake
419187	WY	Little Polecat
419218	AL	Little River
419218	KS	Little River
419218	LA	Little River
419218	OK	Little River
419249	OK	Little River East
419280	OK	Little River North
419311	OK	Little River SE
419342	OK	Little River South
419373	OK	Little River West
419400	AL	Little Rock
419400	IN	Little Rock
419400	MT	Little Rock
419404	TX	Little Rock Creek
419435	OK	Little Rock SW
419466	TX	Little Rose
419497	TX	Little Rose North
419528	TX	Little Rose South
419559	WY	Little Sand Draw
419568	KS	Little Sandy Creek
419621	CO	Little Snake
419621	WY	Little Snake
419652	MS	Little Springs
419683	LA	Little Temple
419714	TX	Little Tom
419776	KY	Little Union East
419807	KY	Little Union West
419838	KS	Little Valley
419838	NY	Little Valley
419838	UT	Little Valley
419869	MT	Little Wall Creek
419900	OK	Little West
419931	KY	Little Whetstone
419962	WY	Little Worm Creek
419993	KY	Little Zion
420010	KS	Littlechild
420024	TX	Littlefield
420031	TX	Littlefield NE
420055	TX	Littlefield South
420067	TX	Littlefield SW
420079	TX	Littleton
420080	KS	Littler
420086	WV	Littleton-Sugar Run
420117	NM	Littman
420117	TX	Littman
420148	KY	Littrell East
420179	LA	Live Oak
420179	TX	Live Oak
420182	TX	Live Oak Bayou
420185	TX	Live Oak Draw
420210	TX	Live Oak Lake
420241	TX	Live Oak Lake North
420303	KS	Lively
420303	TX	Lively
420334	KS	Lively East
420365	KS	Livengood
420365	TX	Livengood
420396	TX	Livengood South
420427	CA	Livermore
420427	KY	Livermore
420427	TX	Livermore
420458	KY	Livermore East
420520	KY	Livermore North
420582	KY	Livermore SW
420613	OH	Liverpool
420613	TX	Liverpool
420613	WV	Liverpool
420644	OH	Liverpool East
420644	TX	Liverpool East
420675	KY	Livia
420706	KY	Livia North
420728	KS	Livin Mound
420737	IL	Livingston
420737	LA	Livingston
420737	MI	Livingston
420737	TX	Livingston
420768	IL	Livingston East
420768	TN	Livingston East
420799	IL	Livingston South
420799	KY	Livingston South
420830	LA	Livonia
420831	TX	Liz
420832	WV	Lizemores
420850	TX	Lizzie
421001	KS	Llana
421032	NE	Llano
421032	NM	Llano
421032	TX	Llano
421063	CA	Llano Seco
421094	KS	Llanos
421125	WV	Llewellyn Run-Plum Run
421156	TX	Lloyd
421187	AR	Lloyd Creek
421218	TX	Lloyd Heard
421249	NM	Loafer Draw
421389	CO	Loam
421420	LA	Lobdell
421435	TX	Lobito
421451	CO	Lobo
421451	KS	Lobo
421451	MT	Lobo
421451	NE	Lobo
421451	TX	Lobo
421482	TX	Lobo SE
421497	TX	Lobo West
421513	TX	Lochridge
421544	TX	Lochridge North
421575	KS	Lock
421606	AR	Locke
421606	TX	Locke
421637	KS	Locker
421637	TX	Locker
421668	TX	Lockett
421671	TX	Lockett East
421699	TX	Lockhart
421704	LA	Lockhart Crossing
421730	TX	Lockhart SE
421761	LA	Lockport
421792	TX	Lockridge
421823	OK	Lockridge East
421854	OK	Lockridge NE
421885	OK	Lockridge North
421890	TX	Lockridge South
421916	OK	Lockridge SW
421947	OK	Lockridge West
421978	ND	Lockwood
421978	TX	Lockwood
421978	WV	Lockwood
422009	CO	Loco
422009	OK	Loco
422009	TX	Loco
422040	OK	Loco District
422071	NM	Loco Hills
422102	NM	Loco Hills South
422133	OK	Loco North
422187	TX	Loco Rico
422195	OK	Loco SW
422226	OK	Loco West
422257	AR	Locust Bayou
422288	IL	Locust Grove
422288	KS	Locust Grove
422319	KS	Locust Grove SE
422350	IL	Locust Grove South
422381	KY	Locust Hill
422381	MS	Locust Hill
422412	MS	Locust Hill West
422443	LA	Locust Ridge
422460	OK	Loder East
422474	CO	Lodge
422505	TX	Lodge Creek
422536	MT	Lodge Grass
422567	UT	Lodgepole
422629	CA	Lodi
422629	OH	Lodi
422629	TX	Lodi
422632	CA	Lodi Airport
422660	TX	Lofton
422671	TX	Log Cabin
422691	TX	Log-Pat
422722	CO	Logan
422722	IL	Logan
422722	KS	Logan
422722	MI	Logan
422722	OH	Logan
422722	OK	Logan
422784	NM	Logan Draw
422784	WY	Logan Draw
422815	WV	Logan-Holden-Dingess
422877	OK	Logan NE
422908	CO	Logan North
422908	OH	Logan North
422939	OK	Logan NW
422970	OK	Logan SE
423001	OK	Logan South
423032	OK	Logan SW
423063	KS	Logansport
423063	KY	Logansport
423063	LA	Logansport
423063	TX	Logansport
423063	WV	Logansport
423094	KS	Logsden
423104	MT	Lohman
423111	TX	Lohman Deep
423125	TX	Lohn
423140	KS	Lohoff
423148	KS	Lohoff NE
423152	KS	Lohoff West
423156	KS	Lohrey
423187	LA	Loisel
423195	LA	Loisel North
423218	TX	Lojon
423249	TX	Lokey
423311	TX	Lolita
423342	TX	Lolita Deep
423373	TX	Lolita East
423404	TX	Lolita NE
423435	TX	Lolita North
423466	CO	Loma
423497	TX	Loma Alta
423528	TX	Loma Alta East
423559	TX	Loma Alta NE
423590	TX	Loma Blanca
423621	TX	Loma Novia
423652	TX	Loma Novia East
423683	TX	Loma Novia NE
423714	TX	Loma Novia North
423745	TX	Loma Novia South
423776	TX	Loma Novia West
423807	TX	Loma Vista
423818	TX	Lomas Piedras
423838	CA	Lompoc
423869	OK	Lona
423900	OK	Lona East
423931	TX	London
423962	TX	London Deep
423993	TX	London Gin
424024	TX	London Gin North
424055	TX	London SE
424086	TX	London SW
424117	TX	London West
424148	NM	Lone
424148	TX	Lone
424163	MT	Lone Butte
424163	ND	Lone Butte
424163	TX	Lone Butte
424179	TX	Lone Camp
424186	TX	Lone Camp West
424210	AR	Lone Elm
424210	KS	Lone Elm
424210	OK	Lone Elm
424241	OK	Lone Elm North
424272	OK	Lone Elm NW
424303	OK	Lone Elm South
424334	OK	Lone Grove
424365	OK	Lone Grove NE
424396	OK	Lone Grove NW
424427	OK	Lone Grove SE
424458	OK	Lone Grove South
424489	OK	Lone Grove SW
424508	UT	Lone Mountain
424520	TX	Lone Oak
424551	OK	Lone Oak East
424582	OK	Lone Oak NE
424613	OK	Lone Oak North
424644	OK	Lone Oak SW
424675	CO	Lone Pine
424675	NM	Lone Pine
424675	PA	Lone Pine
424706	TX	Lone Prairie
424737	OK	Lone Spring East
424768	OK	Lone Spring North
424799	CA	Lone Star
424799	CO	Lone Star
424799	KS	Lone Star
424799	KY	Lone Star
424799	OK	Lone Star
424799	TX	Lone Star
424830	KY	Lone Star Consol
424861	KY	Lone Star East
424892	KY	Lone Star North
424923	KS	Lone Star SW
424954	KS	Lone Star West
424954	KY	Lone Star West
424985	CO	Lone Tree
424985	MT	Lone Tree
424985	ND	Lone Tree
424985	TX	Lone Tree
425016	ND	Lone Tree South
425047	CO	Lone Valley
425068	NM	Lone Wolf
425068	TX	Lone Wolf
425078	OK	Lone Wolf NW
425109	TX	Lones
425113	TX	Lones East
425120	ND	Lonesome
425120	NM	Lonesome
425130	NM	Lonesome South
425140	IN	Lonetree
425171	MT	Lonetree Creek
425171	WY	Lonetree Creek
425202	MT	Lonetree Creek South
425264	KS	Long
425264	MO	Long
425264	NE	Long
425264	OK	Long
425264	TX	Long
425295	CA	Long Beach
425301	CA	Long Beach Airport
425326	CO	Long Branch
425326	IL	Long Branch
425326	KY	Long Branch
425326	LA	Long Branch
425326	OK	Long Branch
425326	TX	Long Branch
425357	IL	Long Branch South
425371	WY	Long Butte
425388	CA	Long Canyon
425388	UT	Long Canyon
425419	KY	Long Creek
425419	MT	Long Creek
425419	ND	Long Creek
425419	WY	Long Creek
425430	MT	Long Creek West
425450	TN	Long Fork
425481	WY	Long Green
425512	WY	Long Island
425527	TX	Long King Creek
425543	LA	Long Lake
425543	MS	Long Lake
425543	TX	Long Lake
425574	TX	Long Lake East
425605	TX	Long Lake South
425636	TX	Long Mott
425667	TX	Long Mott East
425698	TX	Long Mott South
425729	KS	Long NE
425760	OK	Long North
425791	TX	Long Point
425822	TX	Long Reef
425837	TN	Long Ridge
425853	TX	Long-Rodgers
425868	IN	Long Run
425868	OH	Long Run
425884	LA	Long Slough
425915	LA	Long Slough West
425946	CO	Long South
425977	NE	Long Springs
426008	TX	Long Tom Creek
426039	KS	Long Valley
426052	CO	Longbranch
426063	OK	Longdale SE
426067	OK	Longdale West
426070	CO	Longhorn
426070	TX	Longhorn
426101	TX	Longhorn East
426109	TX	Longhorn Middle
426132	TX	Longhorn South
426163	TX	Longhorn West
426194	TX	Longley
426225	TX	Longs Station
426287	OH	Longstreth
426318	KS	Longton
426349	KS	Longton North
426380	LA	Longview
426380	MO	Longview
426384	TX	Longview East
426411	OK	Long View NE
426442	LA	Longville
426473	LA	Longville East
426504	LA	Longwood
426504	TX	Longwood
426535	TX	Longworth
426566	TX	Lonnie Glasscock
426597	IN	Loogootee
426628	IN	Loogootee North
426649	OK	Lookeba
426651	OK	Lookeba East
426659	CO	Lookout
426659	OK	Lookout
426659	TX	Lookout
426690	MT	Lookout Butte
426721	KS	Lookout Hollow
426725	KS	Lookout Hollow East
426752	OK	Lookout NE
426783	OK	Lookout South
426814	OK	Lookout SW
426845	OK	Lookout West
426876	TX	Loop
426876	WY	Loop
426907	NM	Loop 18
426938	TX	Loop NE
426947	TX	Loop South
426969	TX	Lopeno
427000	TX	Lopeno NE
427031	TX	Lopez
427062	CA	Lopez Canyon
427093	TX	Lopez North
427096	TX	Lopez Ranch
427100	TX	Lopez West
427124	TX	Lora
427155	OH	Lorain
427186	ND	Loraine
427210	KS	Lord
427217	TX	Lord & Shell
427242	OH	Lordstown
427248	LA	Loreauville
427279	MI	Loreed
427310	MS	Lorena
427310	OK	Lorena
427310	TX	Lorena
427314	OK	Lorena East
427337	OK	Lorena NW
427341	OK	Lorena SE
427372	OK	Lorena West
427403	WV	Lorentz
427423	KS	Loretto
427434	KS	Loretto NE
427465	KS	Loretto North
427496	MS	Loring
427527	KS	Lorraine
427558	KS	Lorraine North
427589	KS	Lorton
427611	CA	Los Alamos
427620	TX	Los Angeles
427651	CA	Los Angeles City
427682	CA	Los Angeles Downtown
427713	CA	Los Angeles East
427717	TX	Los Bancos
427719	TX	Los Cuates Ranch
427721	TX	Los Cuatros
427744	TX	Los Indios
427775	TX	Los Indios SW
427806	TX	Los Indios West
427837	CA	Los Lobos
427868	CA	Los Medanos

Field Code	State	Field Name
427868	NM	Los Medanos
427899	TX	Los Mogotes
427930	TX	Los Mogotes North
427961	TX	Los Olmos
428023	NM	Los Pinos North
428054	NM	Los Pinos South
428085	TX	Los Torritos
428116	TX	Los Torritos North
428147	TX	Losoya
428178	ND	Lost Bridge
428178	TX	Lost Bridge
428209	WY	Lost Cabin
428240	OK	Lost City
428271	CO	Lost Creek
428271	KS	Lost Creek
428271	LA	Lost Creek
428271	MT	Lost Creek
428271	OK	Lost Creek
428271	TX	Lost Creek
428271	WV	Lost Creek
428271	WY	Lost Creek
428298	OK	Lost Creek NE
428302	OK	Lost Creek North
428310	CO	Lost Creek South
428310	OK	Lost Creek South
428333	CA	Lost Hills
428364	NM	Lost Lake
428364	TX	Lost Lake
428395	TX	Lost Lake North
428426	TX	Lost Lake West
428457	TX	Lost Mule
428519	WV	Lost River(Whip Cove East)
428550	WY	Lost Soldier
428581	KS	Lost Springs
428581	WY	Lost Springs
428612	KS	Lost Springs NE
428643	KS	Lost Springs North
428674	KS	Lost Springs NW
428705	KS	Lost Springs SE
428736	KS	Lost Springs South
428767	TX	Lost Valley
428767	WY	Lost Valley
428829	TX	Lott
428836	TX	Lott-Garza
428848	TX	Lott Ranch
428860	LA	Lottie
428891	LA	Lottie North
428922	TX	Lou Ella
428953	TX	Lou-Ken
428974	TX	Louann
428984	IL	Louden
428984	OH	Louden
429015	TX	Loudy
429027	TX	Louie
429031	TX	Louie Bob Davis
429035	TX	Louie Herring
429046	KY	Louisa
429046	WV	Louisa
429108	KS	Louisburg
429139	KS	Louisburg NE
429170	TX	Louise
429201	TX	Louise East
429224	TX	Louise NE
429232	TX	Louise North
429263	TX	Louise NW
429294	TX	Louise South
429325	TX	Louise SW
429356	TX	Louise West
429387	LA	Louisiana Point
429412	IL	Louisville
429418	IL	Louisville North
429449	IL	Louisville South
429480	CO	Loula
429511	AR	Loutre Creek
429542	KS	Love
429542	TX	Love
429542	UT	Love
429573	OK	Love School
429604	OK	Love School NE
429635	OK	Love School SE
429666	KS	Love-Three
429697	OK	Lovedale
429728	OK	Lovedale NE
429759	OK	Lovedale North
429790	OK	Lovedale NW
429821	OK	Lovedale SE
429841	OK	Lovedale South
429852	OK	Lovedale SW
429883	OK	Lovedale West
429914	TX	Lovelady
429945	CO	Loveland
430007	KS	Lovell
430007	OK	Lovell
430007	WY	Lovell
430010	WY	Lovell Draw
430038	OK	Lovell NE
430069	OK	Lovell North
430100	OK	Lovell NW
430131	OK	Lovell SE
430162	OK	Lovell South
430193	OK	Lovell West
430224	TX	Lovells Lake
430255	TX	Lovells Lake East
430286	TX	Lovells Lake North
430301	PA	Lovelton
430317	TX	Loven Ranch
430379	NE	Lovercheck
430410	NE	Lovercheck North
430441	IN	Lovett
430441	KS	Lovett
430441	TX	Lovett
430472	KS	Lovett SE
430503	TX	Lovia
430534	NM	Loving
430534	TX	Loving
430543	NM	Loving North
430565	NM	Lovington
430565	TX	Lovington
430596	NM	Lovington East
430627	NM	Lovington NE
430658	NM	Lovington West
430689	TX	Low-Davis
430720	AR	Low Gap
430720	OH	Low Gap
430720	TN	Low Gap
430751	KS	Lowe
430751	TX	Lowe
430782	NM	Lowe Ranch
430782	TX	Lowe Ranch
430813	TX	Lowe West
430829	MT	Lowell
430829	OH	Lowell
430844	CO	Lower Horse Draw
430875	OH	Lower Newport
430906	LA	Lower Sunk Lake
430937	TX	Lowery
430968	TX	Lowery & Wilson
430999	TX	Lowrance
431022	CO	Lowry
431022	LA	Lowry
431030	MS	Lowry Lake
431061	WY	Lox
431092	OK	Loyal East
431123	OK	Loyal NE
431154	OK	Loyal NW
431185	OK	Loyal SE
431216	OK	Loyal South
431247	OK	Loyal SW
431278	OK	Loyal West
431309	TX	Loyd-Dalton
431315	TX	Loyd Mountain
431340	TX	Lozone
431721	TX	Lubbock
431752	TX	Lubbock West
431783	CO	Lubers
431845	TX	Lubitit
431876	TX	Luby
431907	TX	Luby East
431938	TX	Luby North
431969	TX	Luby SW
432000	TX	Luby West
432031	TX	Luc-Wes
432062	KS	Lucas
432062	OH	Lucas
432062	TX	Lucas
432062	WV	Lucas
432093	TX	Lucas Creek
432124	OH	Lucas South
432155	OH	Lucasville
432186	KS	Lucerne
432186	WV	Lucerne
432217	MI	Lucht
432248	OK	Lucien
432279	OK	Lucien East
432310	OK	Lucien NE
432341	OK	Lucien North
432372	OK	Lucien South
432403	OK	Lucien Townsite
432434	OK	Lucien West
432465	TX	Lucille
432475	PA	Lucinda
432496	KS	Luck
432527	TX	Luck-Pot
432558	LA	Lucky
432558	OK	Lucky
432558	TX	Lucky
432565	TX	Lucky "B"
432577	TX	Lucky Canyon
432580	TX	Lucky Canyon East
432589	NM	Lucky Lake
432601	NM	Lucky Lake South
432605	TX	Lucky Lane
432620	TX	Lucky Lucy
432651	TX	Lucky Mag
432682	TX	Lucky Mag SE
432713	TX	Lucky Mag West
432744	TX	Lucky NW
432775	TX	Lucky Ridge
432806	TX	Lucky Ridge SW
432868	TX	Lucky South
432899	KY	Lucky Stop
432930	TX	Lucky Strike
432940	TX	Lucky-Thirteen
432946	TX	Lucky Thomas
432961	TX	Lucky West
432992	LA	Lucy
432992	ND	Lucy
432992	TX	Lucy
433006	TX	Lucy Crabtree
433023	OK	Lucy Creek
433054	OK	Lucy Creek East
433085	OK	Lucy Creek North
433091	TX	Lucy NE
433093	TX	Lucy North
433100	LA	Lucy South
433116	NE	Ludden
433178	KS	Ludwick
433209	KS	Ludwick NE
433240	AR	Ludwig
433271	TX	Lueders East
433302	TX	Lueders North
433333	TX	Lueders South
433364	TX	Lueders West
433395	KS	Luening
433426	CO	Luft
433426	KS	Luft
433457	TX	Luisa
433488	NE	Lukassen
433519	TX	Luke
433535	TX	Luke Grace
433540	TX	Luke Grace North
433550	TX	Luke Lenapah
433581	TX	Luke North
433612	KS	Lukens
433643	NE	Lukes
433656	PA	Lukins School
433674	LA	Lula
433674	OK	Lula
433705	OK	Lula East
433736	OK	Lula NE
433767	TX	Lula Neal
433798	TX	Lula NW
433813	OK	Lula SE
433829	OK	Lula South
433860	LA	Luling
433860	TX	Luling
433891	TX	Luling-Branyon
433922	TX	Luling-Branyon West
433932	TX	Luling West
433953	KS	Lulu
433953	TX	Lulu
433960	MS	Lum Bayou
433968	PA	Lumber City
433984	TX	Luna-Mag
434015	CO	Lunar
434015	TX	Lunar
434046	KS	Lund
434046	TX	Lund
434077	TX	Lundell
434101	TX	Lundell NE
434108	TX	Lundell North
434139	TX	Lundell South
434170	KS	Lundgren
434201	KS	Lundgren South
434217	TX	Lundquist
434219	TX	Lundy
434232	KS	Lunsford
434232	TX	Lunsford
434263	KS	Lunt
434294	TX	Lupton
434325	TX	Lupton McLester
434356	TX	Lurey
434387	NM	Lusk
434418	NM	Lusk East
434427	NM	Lusk North
434430	NM	Lusk NW
434449	NM	Lusk South
434480	NM	Lusk West
434511	CO	Luster
434542	MI	Luther
434542	OK	Luther
434542	TX	Luther
434573	TX	Luther East
434604	OK	Luther Hill
434635	OK	Luther Hill East
434666	OK	Luther Middle
434697	OK	Luther NE
434759	MI	Luther North
434759	OK	Luther North
434759	TX	Luther North
434790	OK	Luther NW
434821	TX	Luther SE
434852	OK	Luther South
434883	OK	Luther SW
434914	OK	Luther West
434991	AR	Lutherville
435007	TX	Lutrick
435038	TX	Luttes
435069	KS	Lutz
435069	TX	Lutz
435100	KY	Luzerne
435100	PA	Luzerne
435341	KS	Ly-Green
435372	NM	Lybrook
435403	PA	Lycippus
435434	TX	Lyda
435448	TX	Lydia
435465	TX	Lyford
435496	TX	Lygay
435527	TX	Lygay East
435558	TX	Lygay South
435589	TX	Lykes
435614	OK	Lyle NW
435620	TX	Lyle Wilson
435651	LA	Lyles
435651	TX	Lyles
435682	TX	Lyles East
435713	TX	Lyman
435744	OK	Lyman NW
435770	TX	Lyn Kay
435773	TX	Lyn-Kay South
435775	NM	Lynch
435775	TX	Lynch
435806	CA	Lynch Canyon
435837	NM	Lynch Middle
435868	NM	Lynch North
435899	IL	Lynchburg
435899	TX	Lynchburg
435930	KS	Lynd
435961	KS	Lynd SE
435992	KS	Lynd South
436023	KS	Lynd SW
436054	KS	Lynd West
436085	MI	Lyndon
436116	TX	Lyne Maxine
436147	IN	Lynn
436147	MI	Lynn
436147	TX	Lynn
436178	WV	Lynn Camp
436181	LA	Lynn Creek
436181	TX	Lynn Creek
436209	WV	East Lynn-Crete
436240	WV	Lynncamp Run
436271	IN	Lynnville
436286	IN	Lynnville West
436302	CA	Lyon Canyon
436333	KY	Lyonia
436364	IN	Lyons
436364	KS	Lyons
436364	OK	Lyons
436364	TX	Lyons
436395	OK	Lyons East
436401	KS	Lyons Gas Area
436426	OK	Lyons North
436457	OK	Lyons-Quinn
436519	OK	Lyons SE
436550	KS	Lyons SW
436550	OK	Lyons SW
436581	KS	Lyons Townsite
436612	IN	Lyons West
436612	KS	Lyons West
436642	TX	Lytle Gap
436643	WY	Lysite
436674	IN	Lysle
436705	TX	Lyssy
436715	TX	Lyssy Ranch
436736	TX	Lytle
436741	TX	Lytle Gap West
436767	TX	Lytton Springs
437427	TX	M & F
437458	TX	M & M
437489	TX	M & M East
437520	TX	M & S
437551	TX	M & W
437582	TX	M A J
437613	TX	M A K
437644	TX	M B
437668	TX	M C L
437675	TX	M C S
437706	WY	M-D
437737	TX	M D C
437768	TX	M D S
437771	TX	M Davis
437775	TX	M E G
437783	TX	M F Jake Lawless
437787	TX	M F R
437799	TX	M G C
437830	TX	M G F
437861	TX	M G F-Bronco
437864	TX	M G R
437866	TX	M G W
437871	TX	M Garza
437892	TX	M H B
437923	TX	M J M
437954	TX	M-K
437982	TX	M M A
437985	TX	M M C
438016	TX	M O P
438047	TX	M-P-C
438078	TX	M P F
438109	TX	M P I
438140	TX	M P S
438168	TX	M W J
438171	TX	Maag
438202	NE	Maas
438233	TX	Mabee
438264	TX	Mabee North
438287	KS	Mabel L
438295	MS	Maben
438295	TX	Maben
438308	TX	Mabry
438326	TX	Mac
438326	WY	Mac
438357	TX	Mac-Boring
438388	TX	Mac-Der
438481	TX	Macdon
438512	TX	MacDonald
438543	AR	Macedonia
438543	IL	Macedonia
438543	KY	Macedonia
438543	TX	Macedonia
438574	KY	Macedonia East
438605	KY	Maceo
438636	KY	Maceo North
438667	WV	MacFarlan
438698	TX	Mach
438706	TX	Mach North
438729	KS	Machin
438760	CO	Mack Creek
438791	MT	Mackay Dome
438822	IN	Mackey
438822	TX	Mackey
438853	IN	Mackey South
438884	IN	Mackey West
438915	KS	Meckfessel
438930	OK	Mackie
438946	NE	Macklin Canyon
438977	ND	Mackobee Coulee
439008	TX	Mackoy
439039	TX	Mackoy East
439070	TX	Mackoy NW
439101	TX	Mackoy South
439132	OH	Macksburg
439163	KS	Macksville
439194	KS	Macksville East
439225	KS	Macksville Townsite
439235	TX	Maclaw
439245	TX	MacMahon

Field Code	State	Field Name
439256	OK	Macomb
439287	OK	Macomb District SE
439318	OK	Macomb East
439349	OK	Macomb South
439380	OK	Macomb SW
439411	MI	Macon Creek
439442	TX	Maconda
439473	IN	Macson
439488	IN	Macson West
439504	KS	Madalene
439504	OK	Madalene
439535	OK	Madalene East
439566	KS	Madden
439566	NE	Madden
439566	WY	Madden
439573	LA	Madden Branch
439580	WY	Madden Deep
439597	TX	Madden East
439628	TX	Madden North
439635	KS	Madden SW
439641	KS	Madden West
439659	KS	Maddix
439690	KS	Maddix North
439700	KS	Maddix West
439721	TX	Maddox
439733	KS	Maddy
439745	KS	Maddy North
439752	TX	Madero
439783	TX	Madero East
439814	TX	Madero South
439845	TX	Madero West
439876	OK	Madill
439907	OK	Madill North
439938	OK	Madill NW
439969	CA	Madison
439969	KS	Madison
439969	OH	Madison
439969	OK	Madison
439969	PA	Madison
439969	TX	Madison
439969	WV	Madison
439983	NY	Madison Hill
440000	OK	Madison SW
440031	TX	Madisonville
440051	KY	Madisonville East
440051	TX	Madisonville East
440062	TX	Madisonville NE
440093	TX	Madisonville North
440124	TX	Madisonville South
440155	KY	Madisonville West
440155	TX	Madisonville West
440186	LA	Madkin Bayou
440217	TX	Madora
440248	TX	Madora East
440279	TX	Maedgen
440300	TX	Mae
440310	KS	Maes
440341	TX	Maetze
440372	TX	Maetze North
440403	TX	Maetze South
440434	TX	Maetze SW
440465	TX	Maetze West
440474	TX	Mag
440481	KY	Magan
440496	AR	Magazine
440510	KS	Magdalene
440527	MS	Magee
440527	TX	Magee
440558	MS	Magee South
440582	TX	Maggie
440589	TX	Maggie Neal
440620	TX	Magnet Withers
440651	TX	Magnet Withers East
440682	TX	Magnet Withers North
440713	TX	Magnet Withers South
440744	TX	Magnet Withers West
440775	AR	Magnolia
440775	KY	Magnolia
440775	LA	Magnolia
440775	MS	Magnolia
440775	OK	Magnolia
440775	TX	Magnolia
440775	WV	Magnolia
440806	TX	Magnolia Beach
440837	TX	Magnolia Beach East
440868	TX	Magnolia Beach-Kellers Bay
440899	TX	Magnolia City
440930	TX	Magnolia City North
440961	TX	Magnolia City SW
440992	TX	Magnolia City West
441007	MS	Magnolia Plantation
441023	TX	Magnolia Sealy
441054	TX	Magnolia Sealy NW
441085	TX	Magnolia Sealy South
441116	TX	Magnolia Sealy West
441120	TX	Magnum
441137	ND	Magpie
441147	NM	Magruder
441178	TX	Maguellitos
441184	TX	Maguellitos NE
441209	TX	Maguire
441222	OK	Maguire NW
441240	TX	Magutex
441255	TX	Mahaffey
441271	CA	Mahala
441300	PA	Marienville
441302	KS	Mahannah
441333	TX	Mahler
441364	IL	Mahomet
441395	WV	Mahone (Smithsville)
441426	KS	Mahoney
441426	WY	Mahoney
441443	WY	Mahoney Draw
441457	WY	Mahoney East
441488	KS	Mahoney West
441519	IL	Main
441519	TX	Main
441550	IL	Main Consol
441581	CA	Maine Prairie
441612	TX	Maizie Wrather
441643	OK	Major
441643	TX	Major
441674	MS	Majorca
441705	PA	Majorsville
441705	WV	Majorsville
441736	NM	Malaga
441736	OH	Malaga
441767	NM	Malaga North
441798	NM	Malaga West
441829	TX	Malakoff
441860	TX	Malakoff SE
441891	TX	Malakoff South
441922	TX	Malbetan
441953	MT	Malcolm
441953	NE	Malcolm
441953	TX	Malcolm
441984	TX	Malcolm South
442015	WV	Malden-Campbell Creek
442032	TX	Males
442046	NE	Maley
442046	TX	Maley
442077	TX	Maley West
442139	TX	Malicky
442170	NM	Maljamar
442201	NM	Maljamar East
442232	NM	Maljamar North
442263	NM	Maljamar South
442294	MS	Mallalieu
442325	MS	Mallalieu East
442356	MS	Mallalieu West
442387	CO	Mallard
442387	NE	Mallard
442387	WY	Mallard
442418	LA	Mallard Bay
442449	TX	Mallard North
442480	TX	Mallet
442511	LA	Mallets Bluff
442542	TX	Mallett
442573	NY	Mallory
442573	TX	Mallory
442604	TX	Malo Sueno
442635	KS	Malone
442635	TX	Malone
442645	TX	Malone Ranch
442666	CO	Malpais
442697	CA	Malton
442705	CA	Malton-Black Butte
442728	OH	Malvern
442790	CO	Mam Creek
442821	OK	Mammoth
442836	MS	Mammoth Bayou
442852	TX	Mammoth Creek
442883	TX	Mammoth Creek North
442914	TX	Mammoth Creek South
442945	TX	Mammoth Creek SW
442957	OK	Mammoth East
442976	OK	Mammoth NE
443007	OK	Mammoth SW
443038	KY	Mammoth Cave South
443069	LA	Mamou
443100	TX	Manahuilla
443131	TX	Manana
443162	TX	Manarte
443193	WV	Manbar
443210	MI	Mancelona
443224	LA	Manchac Point
443255	KY	Manchester
443255	LA	Manchester
443279	OK	Manchester SE
443286	LA	Manchester South
443286	OK	Manchester South
443317	LA	Manchester SW
443348	LA	Manchester West
443364	TX	Mancho Prado
443379	CO	Mancos River
443441	MS	Mandamus
443472	WY	Manderson
443503	WY	Manderson South
443515	AR	Mandeville
443534	TX	Manford
443565	LA	Mangham
443596	TX	Mangum
443605	OK	Mangum NW
443616	TX	Mangum West
443627	LA	Manifest
443658	CO	Manila
443658	TX	Manila
443689	TX	Manila South
443720	LA	Manila Village
443751	OK	Manion
443782	OK	Manion North
443813	OK	Manion South
443844	MI	Manistee
443875	KY	Manitou
443875	ND	Manitou
443906	TX	Mankins
443927	TX	Manly
443937	KS	Mann
443937	TX	Mann
443968	TX	Mann North
443999	WV	Mann-Oceana
444015	TX	Manna
444030	OK	Mannford
444061	OK	Mannford District
444092	OK	Mannford District North
444123	OK	Mannford East
444154	OK	Mannford North
444185	OK	Mannford SE
444216	KS	Manning
444216	ND	Manning
444216	TX	Manning
444216	WY	Manning
444247	TX	Manning-Davis
444278	TX	Manning-Harrington
444309	TX	Manning-Oconnor
444340	WV	Mannington
444371	OK	Mannsville SE
444382	OK	Mannsville SW
444402	TX	Manor Lake
444433	TX	Manor Lake East
444464	AR	Mansfield
444464	LA	Mansfield
444464	OH	Mansfield
444495	OK	Mansion
444526	KS	Mansur
444557	KS	Mansur NW
444588	KS	Mansur SW
444619	KS	Mansz
444650	KS	Mantanzas
444681	KS	Manteno
444712	CO	Mantle
444743	TX	Mantor-Briggs
444774	TX	Mantor-Briggs South
444805	MS	Mantua
444805	OH	Mantua
444836	TX	Manvel
444867	TX	Manvel East
444898	TX	Manvel NW
444929	TX	Manvel SE
444960	TX	Manvel West
444991	LA	Many
445006	KS	Many Creeks
445022	NM	Many Gates
445053	LA	Many New
445084	NM	Many Rocks
445115	NM	Many Rocks North
445146	TX	Manziel
445177	TX	Manziel Bros
445208	TX	Manziel SE
445232	KS	Mapes
445232	WY	Mapes
445239	CO	Maple
445239	KS	Maple
445239	WV	Maple
445242	MS	Maple Branch
445242	TX	Maple Branch
445256	MI	Maple Forest
445270	IL	Maple Grove
445270	KS	Maple Grove
445270	MI	Maple Grove
445301	IL	Maple Grove Consol
445332	IL	Maple Grove East
445340	KY	Maple Grove School
445363	IL	Maple Grove South
445363	KS	Maple Grove South
445394	OK	Maple Grove SW
445425	OK	Maple Grove West
445456	TX	Maple Hughes
445487	WV	Maple Lake
445518	OK	Maple South
445549	TX	Maple Spring
445580	MI	Maple Valley Sec 16
445595	WV	Maple-Wadestown
445611	OK	Maple West
445642	KS	Mapleton
445642	TX	Mapleton
445673	KS	Mapleton SW
445704	NE	Mar
445711	TX	Mar Glo
445735	TX	Mar-Tex
445750	TX	Marak Church
445766	OK	Maramec
445797	OK	Maramec East
445828	OK	Maramec NE
445859	OK	Maramec North
445890	OK	Maramec SE
445921	OK	Maramec South
445952	MI	Marathon
445952	OK	Marathon
445983	OK	Marathon North
446014	OK	Marathon NW
446045	CO	Marble Wash
446076	KS	Marc
446107	TX	Marcado Creek
446138	TX	Marcado Creek East
446169	TX	Marcado Creek South
446200	TX	Marcado Creek West
446215	NM	Marcelina
446262	KS	March
446262	OK	March
446293	WV	Marsh Fork
446324	OK	March North
446355	OK	March SE
446386	KS	Marchand
446386	PA	Marchand
446417	KS	Marchand West
446448	IL	Marcoe
446479	KS	Marcotte
446510	KS	Marcotte North
446541	KS	Marcotte NW
446572	KS	Marcotte South
446603	KS	Marcotte SW
446634	NE	Marcum
446656	KS	Marena
446665	OH	Marengo Central
446696	OH	Marengo East
446727	OH	Marengo North
446789	OH	Marengo West
446820	KS	Margaret
446820	TX	Margaret
446851	TX	Margaret Benson
446861	TX	Margarraugh
446882	NE	Margate
446913	TX	Marge
446944	TX	Marge East
446975	KS	Margheim
446984	KS	Margheim North
446990	TX	Margie Louise
447006	TX	Margo
447037	TX	Margo NE
447058	CO	Maria
447058	TX	Maria
447068	IN	Mariah Hill
447099	IN	Mariah Hill East
447130	IN	Mariah Hill South
447161	TX	Mariann
447176	WY	Marianne
447192	KS	Marias Des Cygnes
447223	MT	Marias River
447254	KS	Marie
447285	TX	Marie Young
447316	OK	Marietta East
447347	OK	Marietta NE
447378	OK	Marietta North
447409	OK	Marietta SE
447440	TX	Marilou
447471	TX	Marilynne
447502	TX	Marina-Mag
447533	TX	Marinamag
447564	IL	Marine
447595	MI	Marine City
447626	MI	Marine City South
447657	IL	Marine West
447688	TX	Marinell
447719	LA	Maringouin
447750	LA	Maringouin West
447781	IL	Marion
447781	LA	Marion
447781	NE	Marion
447781	TX	Marion
447810	PA	Marion Center
447812	TX	Marion County
447843	IL	Marion East
447874	MI	Marion(Winterfield)
447882	OK	Marion NE
447905	TX	Mariposa
447936	IL	Marissa West
447967	KS	Marjorie
447998	OK	Markham
447998	TX	Markham
448029	IL	Markham City
448060	IL	Markham City North
448091	IL	Markham City West
448122	TX	Markham East
448153	TX	Markham N-Bay City North
448184	TX	Markham North
448215	TX	Markham SE
448246	OK	Markham South
448246	TX	Markham South
448277	OK	Markham West
448308	PA	Markle
448339	KS	Markley
448370	TX	Markley North
448401	TX	Markley SE
448432	TX	Markley SW
448463	TX	Marks
448494	CO	Marks Butte
448506	NY	Marks Corners
448525	LA	Marksville
448530	LA	Marksville Townsite
448540	TX	Markum
448556	OK	Marland North
448560	OK	Marland NW
448564	OK	Marland South
448571	TX	Marlaw
448575	OH	Marlboro
448587	OH	Marlboro South
448618	AL	Marlow
448618	OK	Marlow
448649	OK	Marlow District
448680	OK	Marlow East
448711	OK	Marlow NE
448742	OK	Marlow NW
448773	OK	Marlow SE
448804	OK	Marlow South
448866	OK	Marlow West
448897	NE	Marlowe
448959	MI	Marne
448990	NM	Maroon Cliffs
449000	NM	Maroon Cliffs South
449021	KS	Marquis
449021	ND	Marquis
449052	LA	Marrero
449114	TX	Marrs McLean
449145	TX	Marrs McLean North
449166	PA	Mars-Glade Mills
449176	AR	Mars Hill
449176	MS	Mars Hill
449207	MI	Marsac Creek
449238	OK	Marsden
449238	TX	Marsden
449269	OK	Marsden East
449300	OK	Marsden NE
449331	KS	Marsh
449331	NY	Marsh
449331	TX	Marsh
449343	TX	Marsh South
449362	TX	Marsha

Field Code	State	Field Name
449393	KS	Marshall
449393	OK	Marshall
449393	TX	Marshall
449393	WY	Marshall
449424	OK	Marshall East
449424	TX	Marshall East
449455	OK	Marshall NE
449486	OK	Marshall North
449486	TX	Marshall North
449517	OK	Marshall North (New)
449548	OK	Marshall NW
449579	KY	Marshall Ridge
449594	OK	Marshall SE
449610	OK	Marshall South
449610	TX	Marshall South
449641	OK	Marshall West
449648	PA	Marshburg
449672	NY	Marshfield
449672	OH	Marshfield
449703	OH	Marshfield North
449734	TX	Marston Spur
449765	KY	Martha
449765	TX	Martha
449796	TX	Martha South
449827	KS	Martha Washington
449858	KS	Martha Washington East
449889	IN	Martin
449889	KS	Martin
449889	LA	Martin
449889	MI	Martin
449889	TX	Martin
449920	TN	Martin Branch
449951	KY	Martin County Gas
449982	KS	Martin North
449987	TX	Martin Ranch
450000	WY	Martin Spring
450013	TX	Martin SW
450044	TX	Martin West
450075	KS	Martina
450106	TX	Martinez
450137	TX	Martinez Deep
450168	TX	Martinez South
450181	TX	Martins Prairie
450199	IL	Martinsville
450199	TX	Martinsville
450230	AR	Martinville
450230	MS	Martinville
450235	MS	Martinville SW
450240	MI	Martiny
450261	TX	Martisek
450292	IN	Marts
450323	TX	Marusan
450354	KS	Marvel
450354	NE	Marvel
450385	KS	Marvin
450385	TX	Marvin
450395	PA	Marvin Creek
450404	KS	Marvin North
450416	ND	Mary
450416	TX	Mary
450447	KS	Mary A
450447	TX	Mary A
450478	KS	Mary A NE
450509	TX	Mary Ann
450540	TX	Mary Bluntzer
450571	TX	Mary East
450602	TX	Mary Ellen Oconnor
450615	TX	Mary Evelyn
450633	KS	Mary Ida
450664	KS	Mary Ida North
450695	KS	Mary Ida South
450713	TX	Mary Iris
450726	TX	Mary Lib
450757	TX	Mary Lou Patrick
450788	TX	Mary Lou Patrick West
450819	TX	Mary Macha
450850	TX	Mary Neal
450881	TX	Mary Norris
450912	TX	Mary Opal
450943	TX	Mary Rita
450956	TX	Mary Robin
450974	TX	Mary Sherman
451005	TX	Maryanna
451036	TX	Maryetta
451050	TX	Maryneal South
451067	AR	Marysville
451067	TX	Marysville
451098	CA	Marysville Buttes
451129	TX	Mascho
451191	OK	Masham
451222	OK	Masham East
451253	OK	Masham NE
451284	OK	Masham NW
451299	OK	Masham SE
451306	OK	Masham South
451313	OK	Masham SW
451315	OK	Masham West
451346	IL	Mason
451346	KS	Mason
451346	MI	Mason
451346	OK	Mason
451346	TX	Mason
451346	WV	Mason
451346	WY	Mason
451377	NM	Mason East
451377	OK	Mason East
451408	KY	Mason Ferry
451439	MT	Mason Lake
451460	OK	Mason NE
451470	IL	Mason North
451470	NM	Mason North
451470	TX	Mason North
451532	OK	Mason SE
451563	IL	Mason South
451594	OK	Mason West
451610	NE	Massacre Canyon
451625	WY	Massacre Hills
451656	AR	Massard
451687	AR	Massard Deep
451718	AR	Massard Prairie
451749	KS	Massey
451749	TX	Massey
451765	KS	Massey West
451770	TX	Massie
451780	TX	Massie West
451811	KS	Massier
451842	OH	Massillon
451888	IL	Massilon
451890	IL	Massilon South
451904	TX	Massingill
451935	TX	Massingill-Papalote
451966	TX	Massingill South
451997	TX	Massingill West
452028	KS	Massoni
452059	KS	Massoni East
452064	KS	Massoni NW
452090	CO	Masters
452106	KS	Masters Creek
452106	LA	Masters Creek
452121	TX	Masterson
452121	WY	Masterson
452152	TX	Masterson Ranch
452183	WY	Mat
452214	NE	Matador
452214	TX	Matador
452245	TX	Matagorda Bay
452276	TX	Matagorda Bay East
452307	TX	Matagorda Bay NE
452338	TX	Matagorda Bay SE
452344	TX	Matagorda Bay South
452369	TX	Matajack
452383	TX	Mataken
452391	KS	Manteno SW
452400	KS	Mater
452431	KS	Mater South
452462	NE	Mather
452493	NE	Mathers
452493	TX	Mathers
452493	WY	Mathers
452524	TX	Mathers North
452555	TX	Mathers Ranch
452586	TX	Mathews
452617	TX	Mathis East
452648	OK	Mathis Lake
452679	TX	Mathis North
452685	TX	Mathis SE
452710	TX	Matilda Perkins
452741	TX	Matlock
452772	KS	Matthews
452772	TX	Matthews
452803	TX	Matthews East
452834	TX	Matthews Ranch
452865	TX	Mattie Laughlin
452896	OH	Mattix
452958	IL	Mattoon
452989	IL	Mattoon North
453020	IL	Mattoon South
453051	TX	Matze
453082	TX	Matzinger
453113	TX	Matzke
453144	IN	Mauck
453175	OK	Maud
453175	TX	Maud
453175	WV	Maud
453206	IL	Maud Central
453237	IL	Maud Consol
453268	OK	Maud East
453268	TX	Maud East
453299	IL	Maud North
453330	OK	Maud SE
453361	OK	Maud South
453392	IL	Maud West
453392	OK	Maud West
453423	TX	Maude
453454	TX	Maude B Traylor
453485	TX	Maude B Traylor Central
453516	TX	Maude B Traylor East
453547	TX	Maude B Traylor North
453578	TX	Maude B Traylor South
453592	TX	Maude Miller
453609	CO	Maudlin Gulch
453640	IL	Maunie
453671	IN	Maunie Central
453702	IL	Maunie East
453702	IN	Maunie East
453733	IL	Maunie North Consol
453764	IL	Maunie South Consol
453795	IL	Maunie West
453826	TX	Maurbro
453857	TX	Maurbro West
453888	LA	Maurice
453919	LA	Maurice North
453950	LA	Maurice West
454012	TX	Mauritz
454043	TX	Mauritz East
454047	TX	Mauritz NE
454074	TX	Mauritz SE
454105	TX	Mauritz West
454136	CO	Maverick
454136	TX	Maverick
454167	TX	Maverick North
454198	WY	Maverick Springs
454229	WY	Maverick Springs SE
454260	KS	Mavid
454265	KS	Mavid East
454291	KS	Max
454291	NE	Max
454322	KS	Max East
454353	KS	Max North
454384	KS	Max South
454415	ND	Maxbass
454446	ND	Maxbass North
454477	TX	Maxey
454508	TX	Maxey West
454539	LA	Maxie
454539	MS	Maxie
454570	LA	Maxie NW
454601	TX	Maxine
454632	TX	Maxine East
454663	TX	Maxine NE
454725	KS	Maxwell
454725	KY	Maxwell
454725	OH	Maxwell
454725	TX	Maxwell
454756	OK	Maxwell NE
454787	KY	Maxwell New
454818	OK	Maxwell SW
454849	KY	Maxwell West
454880	CO	May
454880	TX	May
454880	WY	May
454911	OK	May East
454911	TX	May East
454917	TX	May-Grant
454942	OK	May NE
454973	OK	May North
455004	OK	May NW
455035	OK	May SE
455035	TX	May SE
455066	OK	May South
455066	TX	May South
455097	OK	May SW
455128	OK	May West
455128	TX	May West
455135	TX	May-West
455159	KS	Maybach
455190	KS	Maybach West
455221	TX	Maybell
455252	CO	Mayberry
455252	IL	Mayberry
455252	KS	Mayberry
455252	TX	Mayberry
455283	IL	Mayberry North
455283	KS	Mayberry North
455314	TX	Maydell
455345	TX	Mayer
455365	TX	Mayer Ranch
455376	TX	Mayes
455407	TX	Mayes East
455412	TX	Mayes NE
455438	TX	Mayes South
455469	CO	Mayfield
455469	KS	Mayfield
455469	MI	Mayfield
455469	OH	Mayfield
455469	PA	Mayfield
455469	TX	Mayfield
455469	WY	Mayfield
455500	OK	Mayfield NE
455531	OK	Mayfield SW
455562	OK	Mayfield West
455593	OK	Mayflower NW
455624	KS	Mayhew
455624	TX	Mayhew
455655	KS	Mayhill
455686	TX	Mayo
455700	WY	Maysdorf
455717	OK	Maysville
455717	PA	Maysville
455748	OK	Maysville East
455779	OK	Maysville NE
455810	OK	Maysville SE
455841	OK	Maysville South
455872	OK	Maysville SW
455903	OK	Maysville West
455934	AR	Mayton
455965	NY	Mayville
456066	TX	McAdams
456097	OK	McAlester
456128	OK	McAlester East
456159	OK	McAlester SE
456190	OK	McAlester West
456221	TX	McAllen
456283	TX	McAllen Ranch
456299	TX	McAllen Ranch North
456314	TX	McAllen South
456345	TX	McAllen West
456376	TX	McAllister
456396	OK	McAlester NE
456399	TX	McAnair
456407	TX	McAnally
456438	OH	McArthur
456469	AK	McArthur River
456500	MI	McBain
456531	TX	McBee
456562	KS	McBride
456562	MS	McBride
456562	NE	McBride
456562	TX	McBride
456593	MT	McCabe
456593	TX	McCabe
456624	KS	McCaig
456655	KS	McCall
456655	TX	McCall
456686	LA	McCalls Island
456717	CO	McCallum
456748	CO	McCallum South
456779	TX	McCamey
456810	TX	McCamey East
456841	TX	McCamey NE
456868	TX	McCamey SE
456872	TX	McCamey South
456903	TX	McCamey West
456934	TX	McCampbell
456954	TX	McCan Ranch
456965	KS	McCandless
456965	TX	McCandless
456996	KS	McCandless NE
457027	KS	McCann
457027	TX	McCann
457058	KS	McCarty
457058	OK	McCarty
457058	TX	McCarty
457089	KS	McCarty NE
457089	OK	McCarty NE
457120	KS	McCarty North
457120	OK	McCarty North
457151	OK	McCarty SE
457161	TX	McCary
457182	TX	McCaskill
457189	TX	McCaskill NE
457213	TX	McCasland
457223	LA	McCasland Creek
457244	TX	McCaughan
457275	KS	McCauley
457306	TX	McCaulley
457337	TX	McCaulley North
457368	TX	McCaulley West
457385	KS	McClain
457385	TX	McClain
457399	KS	McClanahan
457430	KS	McClanahan East
457449	KS	McClanahan West
457461	CO	McClave
457468	CO	McClave North
457480	CO	McClean
457492	KS	McClellan
457554	KS	McClellan SW
457585	TX	McClintic
457616	KS	McClintock
457631	OK	McCloud North
457647	KS	McClouth
457678	CA	McClung
457709	KS	McClure
457709	OH	McClure
457709	TX	McClure
457740	NY	McClure Hollow
457771	KS	McClure (New)
457802	TX	McCluskey
457833	TX	McCluskey North
457864	TX	McCluskey South
457895	TX	McCoco
457910	KS	McColm
457926	MS	McComb
457926	OH	McComb
457926	TX	McComb
457957	MS	McComb SE
457988	MS	McComb West
458019	TX	McCommons
458050	TX	McConnell
458081	TX	McConnell South
458112	OH	McConnelsville
458143	TX	McCook
458174	TX	McCook East
458205	TX	McCook South
458236	CA	McCool Ranch
458267	NE	McCord
458267	TX	McCord
458298	OK	McCord SW
458329	NM	McCormack
458360	NM	McCormack South
458368	KS	McCormick
458368	KY	McCormick
458368	PA	McCormick
458368	TX	McCormick
458391	NE	McCourt West
458422	KS	McCoy
458422	TX	McCoy
458453	TX	McCoy East
458484	KS	McCracken
458484	OK	McCracken
458484	PA	McCracken
458515	OK	McCracken District
458540	AL	McCracken Mountain
458546	KS	McCracken NE
458577	KS	McCracken North
458608	TX	McCrary
458639	TX	McCrary West
458670	TX	McCrea
458701	TX	McCrosky
458716	TX	McCuistion
458732	TX	McCulloch
458763	WY	McCulloch Peak
458794	KS	McCullough
458794	TX	McCullough
458810	OK	McCully
458825	KS	McCune
458845	PA	McCune Run
458856	KS	McCune Townsite
458887	PA	McCurdy
458887	TX	McCurdy
458918	TX	McCurdy-Blair
458949	TX	McCurdy-Blair East
458980	OK	McCurtain North
459011	TX	McCutchen
459042	TX	McCutchen West
459073	KS	McCutcheon
459104	TX	McDade

Field Code	State	Field Name
459135	KS	McDaniel
459135	NE	McDaniel
459135	TX	McDaniel
459139	TX	McDaniel East
459166	NM	McDermott
459166	TX	McDermott
459197	AR	McDonald
459197	KS	McDonald
459197	NE	McDonald
459197	NM	McDonald
459197	PA	McDonald
459197	TX	McDonald
459228	CA	McDonald Anticline
459259	WY	McDonald Draw
459290	CA	McDonald Island
459310	PA	McDonald-Mccurdy
459321	KS	McDonald NE
459352	TX	McDow
459383	TX	McDowell
459445	NE	McDowell State
459476	CO	McElmo
459507	UT	McElmo Creek
459538	UT	McElmo Mesa
459569	TX	McElreath
459600	TX	McElreath South
459631	TX	McElroy
459662	TX	McElroy East
459669	TX	McElroy North
459677	TX	McElroy SE
459693	TX	McElroy West
459724	MS	McElveen
459728	MS	McElveen East
459755	TX	McEntire
459780	PA	McEwen Run
459782	KS	McFadden
459786	TX	McFaddin
459817	TX	McFaddin Beach East
459848	TX	McFaddin East
459879	TX	McFaddin NE
459910	TX	McFaddin North
459941	TX	McFaddin NW
459972	TX	McFaddin Ranch
460003	TX	McFaddin Ranch North
460006	TX	McFaddin Ranch NW
460034	KS	McFarland
460034	TX	McFarland
460065	TX	McFarland East
460096	TX	McFarland North
460127	TX	McFarland SE
460158	TX	McFarland South
460170	TX	McFarlane
460189	TX	McGarraugh
460220	TX	McGarraugh West
460251	IN	McGary
460275	KS	McGaughey
460282	TX	McGaughy
460313	OK	McGee
460313	TX	McGee
460326	AL	McGee Lake
460344	OK	McGee SE
460375	TX	McGill
460406	TX	McGill SW
460437	KS	McGinty
460468	KS	McGinty NW
460499	KS	McGlasson
460530	KS	McGlasson West
460561	TX	McGloin
460587	TX	McGough Springs
460592	OK	McGowan District
460623	TX	McGown
460654	TX	McGraw
460654	WV	McGraw
460685	ND	McGregor
460685	TX	McGregor
460716	ND	McGregor NW
460747	KS	McGuire
460747	TX	McGuire
460778	KS	McGuire-Goemann
460809	KS	McHale
460840	KS	McHale North
460871	KS	McHale South
460902	KS	McIlhenny
460933	OK	McInnis
460964	OK	McInnis West
460979	AL	McIntosh
460979	TX	McIntosh
460995	OH	McIntyre
460995	TX	McIntyre
461026	TX	McKamey
461057	AR	McKamie NE
461088	AR	McKamie Patton
461119	AR	McKamie South
461150	KS	McKay
461150	MI	McKay
461150	TX	McKay
461154	TX	McKay Creek
461168	OH	McKean
461181	TX	McKee
461212	TX	McKeichan
461243	TX	McKeichan East
461274	KS	McKenna
461305	CO	McKenzie
461305	LA	McKenzie
461305	TX	McKenzie
461336	TX	McKeon
461341	TX	McKenzie Mesa
461367	TX	McKeown
461398	TX	McKinlay
461429	IL	McKinley
461429	KY	McKinley
461429	NM	McKinley
461429	PA	McKinley
461437	MS	McKinley Creek
461460	WV	McKinley School
461491	KS	McKinney
461491	ND	McKinney
461491	TN	McKinney
461491	TX	McKinney
461522	AR	McKinney Bayou
461530	KS	McKinney East
461553	TX	McKinney South
461584	TX	McKissick
461615	KS	McKitrick
461646	CA	McKittrick
461650	NM	McKittrick Canyon
461657	NM	McKittrick Hills
461677	TX	McKnight
461708	TX	McKnight North
461770	KS	McLaughlin
461770	TX	McLaughlin
461801	TX	McLaury
461832	KS	McLean
461832	TX	McLean
461863	TX	McLean West
461894	TX	McLeod
461925	NE	McLernon
461987	OK	McLoud
462018	OK	McLoud North
462049	KS	McLouth
462080	KS	McLouth North
462111	TX	McMahon
462142	TX	McManus
462173	TX	McMenamy
462204	NM	McMillan
462204	TX	McMillan
462235	NM	McMillan East
462235	TX	McMillan East
462266	NM	McMillan North
462266	TX	McMillan North
462297	NM	McMillan West
462312	TX	McMillin
462328	KS	McMoran
462328	TX	McMoran
462359	TX	McMordie
462390	KS	McMullen
462421	CA	McMullen Ranch
462452	NE	McMurray
462452	PA	McMurray
462452	TX	McMurray
462483	KS	McMurtry
462514	TX	McMyers
462545	TX	McNabb
462576	TX	McNabb NW
462607	KS	McNair
462607	TX	McNair
462638	KS	McNamee
462669	KS	McNamee East
462684	AR	McNatt
462684	TX	McNatt
462700	TX	McNay
462719	MS	McNeal
462731	TX	McNeeley
462762	AR	McNeil East
462793	TX	McNeill
462824	TX	McNeill South
462839	TX	McNish
462855	KS	McNown
462886	TX	McNutt
462917	TX	McPec
462948	KS	McPherson
462948	TX	McPherson
462979	TX	McPherson South
463010	KY	McQuady
463034	OK	McQueen SW
463041	TX	McQuiddy
463072	KS	MCR
463103	CO	McRae
463103	TX	McRae
463114	MS	McRaney
463134	KS	McReynolds
463165	KS	McVey
463196	KS	McVicker
463227	KS	McWherter
463258	TX	McWilliams-Davis
463289	OK	McWillie North
463349	TX	Mead-Moore
463421	NE	Mead
463421	OK	Mead
463421	TX	Mead
463452	TX	Mead North
463483	TX	Mead SE
463508	OK	Mead SW
463514	OK	Mead West
463545	KS	Meade
463545	PA	Meade
463549	VA	Meade Creek
463576	KY	Meade Branch
463638	PA	Meade Run
463669	TX	Meaders
463700	TX	Meador
463716	KY	Meador West
463731	KY	Meadow
463731	TX	Meadow
463762	KY	Meadow Creek
463762	TX	Meadow Creek
463762	WY	Meadow Creek
463793	WY	Meadow Creek East
463824	WY	Meadow Creek North
463855	WY	Meadow Creek SE
463886	WY	Meadow Creek West
463917	OH	Meadow Valley
463948	TX	Meadowbrook
463979	NM	Meadows
463979	TX	Meadows
464010	KS	Meadowside
464041	KS	Meadowside NW
464072	KS	Meairs
464134	LA	Mean Lake
464165	CO	Meander
464165	MT	Meander
464165	TX	Meander
464196	TX	Meander South
464227	TX	Meander West
464258	TX	Means
464289	TX	Means East
464320	TX	Means North
464351	TX	Means South
464382	MI	Mears
464382	TX	Mears
464413	KS	Mease
464444	WV	Meathouse Fork-Bristol
464475	OH	Mecca
464490	IL	Mechanicsburg
464490	MS	Mechanicsburg
464490	OH	Mechanicsburg
464497	TX	Meche
464506	KS	Meckel South
464537	MI	Mecosta
464568	MI	Mecosta Lake
464599	IN	Medaryville
464630	TX	Medders
464661	TX	Medders-Cornelius
464692	KS	Medford
464692	OK	Medford
464723	OK	Medford East
464754	OK	Medford North
464785	OK	Medford NW
464816	OK	Medford SW
464847	OK	Medford West
464878	NM	Media
464885	NM	Media SW
464900	WY	Medicine Bow
464909	WY	Medicine Bow South
464940	KS	Medicine Creek
464955	MT	Medicine Lake
464971	KS	Medicine Lodge
465002	KS	Medicine Lodge-Boggs
465033	KS	Medicine Lodge NE
465064	KS	Medicine Lodge North
465095	KS	Medicine Lodge SW
465126	KS	Medicine Lodge West
465157	TX	Medicine Mounds
465188	ND	Medicine Pole Hills
465196	SD	Medicine Pole Hills South
465219	KS	Medicine River
465250	NM	Medicine Rock
465281	MI	Medina
465281	OH	Medina
465281	TX	Medina
465312	OH	Medina East
465343	TX	Medio Creek
465374	TX	Medio Creek East
465405	TX	Medlin
465436	AR	Medlock
465467	ND	Medora
465498	KS	Medway
465529	NE	Meecham
465560	TX	Meehan
465591	KS	Meek
465591	TX	Meek
465622	OK	Meeker
465622	PA	Meeker
465622	TX	Meeker
465626	NE	Meeker Canal
465653	OK	Meeker SE
465684	OK	Meeker South
465715	OK	Meeker South (New)
465726	TX	Laylon
465746	OK	Meeker SW
465761	TX	Meeks
465777	WY	Meeteetse
465808	AL	Megargel
465808	TX	Megargel
465839	TX	Megargel NE
465870	TX	Megargel North
465885	PA	Mehaffy
465885	TX	Mehaffy
465901	OK	Mehan
465932	OK	Mehan Middle
465963	OK	Mehan NE
465994	OK	Mehan North
466025	OK	Mehan NW
466056	OK	Mehan South
466087	KS	Meier
466118	KS	Meierdierks
466149	KS	Meils
466180	KS	Meistrell
466211	KS	Meistrell SW
466242	TX	Meixner
466273	TX	Melbourn
466304	TX	Melbourn North
466335	TX	Melbourn West
466366	TX	Melde
466397	TX	Melde East
466428	TX	Melinda-Mag
466459	KS	Mellard
466490	KS	Mellecker
466521	OK	Mellete North
466552	WV	Mellin
466583	TX	Mellinger
466595	TX	Mellon
466614	KS	Mellor
466645	KS	Mellor East
466676	KS	Mellor NE
466769	KS	Mellor West
466800	WY	Mellott Ranch
466831	LA	Melodia
466862	TX	Melon Creek
466878	TX	Melon Creek West
466893	IL	Melrose
466893	OH	Melrose
466893	TX	Melrose
466924	TX	Melrose East
466955	IL	Melrose South
466955	TX	Melrose South
466986	MT	Melstone
467017	MS	Melton
467017	NE	Melton
467017	TX	Melton
467017	WY	Melton
467048	LA	Melville
467079	AL	Melvin
467079	TX	Melvin
467110	TX	Menard
467141	TX	Menard Creek
467172	TX	Menard Creek South
467203	TX	Menard Creek West
467234	TX	Menard North
467242	TX	Menard South
467265	TX	Mendel
467296	OH	Mendon
467296	OK	Mendon
467300	OK	Mendon East
467327	OK	Mendon West
467358	KS	Mendota
467358	TX	Mendota
467363	KS	Mendota East
467363	TX	Mendota East
467372	TX	Mendota North
467389	TX	Mendota NW
467404	TX	Mendota SE
467411	KS	Mendota South
467420	TX	Menefee
467451	TX	Menefee North
467455	TX	Menefee NE
467482	TX	Menefee South
467513	TX	Mengel
467544	TX	Mengel East
467575	TX	Menger
467606	KY	Menifee
467620	TX	Menking
467637	OK	Meno East
467668	OK	Meno North
467699	OK	Meno NW
467730	OK	Meno SE
467761	OK	Meno South
467776	TX	Mentone NE
467792	KS	Mentor
467792	OH	Mentor
467792	TX	Mentor
467823	KS	Mentor South
467846	TX	Mentz
467854	TX	Mer-Mag
467885	IN	Meram
467916	TX	Mercedes
467947	TX	Mercedes SW
467978	MS	Mercer
467978	OK	Mercer
467978	TX	Mercer
468009	TX	Merchant
468040	TX	Merchant NE
468071	TX	Mercury
468102	TX	Mercy
468133	TX	Mercy SE
468164	TX	Mercy South
468195	TX	Mercy West
468226	TX	Mereta
468257	CA	Meridian
468257	OK	Meridian
468257	TX	Meridian
468288	OK	Meridian East
468350	OK	Meridian SE
468365	TX	Meridian South
468381	OK	Meridian SW
468412	OK	Meridian West
468443	TX	Merigale
468474	TX	Merigale-Paul
468505	CO	Merino
468536	CO	Merino NE
468567	MS	Merit
468598	AR	Meriwether Lake
468629	TX	Merkel
468660	TX	Merkel NW
468691	KS	Merle
468691	TX	Merle
468711	LA	Mermentau
468718	LA	Mermentau North
468722	LA	Mermentau River
468753	LA	Mermentau South
468784	LA	Mermentau SW
468815	LA	Mermentau West
468846	WY	Merna
468908	IL	Merriam
468939	OK	Merrick North
468970	OK	Merrick South
468986	PA	Merrill
469001	KS	Merrill Ranch
469020	KS	Merritt
469020	MI	Merritt
469032	WV	Merritt Creek-Salt Rock
469057	CA	Merritt Gas
469063	CA	Merritt Island
469094	LA	Merryville
469094	TX	Merryville
469125	LA	Merryville West
469156	KS	Mershon
469187	KS	Merten
469218	KS	Merten East

Field Code	State	Field Name
469249	KS	Merten NE
469280	KS	Merten SE
469311	KS	Merten SW
469326	TX	Mertz-Hamill
469342	TX	Mertzon
469373	TX	Mertzon East
469404	TX	Mertzon West
469435	OK	Mervine
469436	OK	Mervine NE
469466	OK	Mervine North
469480	OK	Mervine NW
469497	OK	Mervine South
469528	TX	Merydith
469559	CA	Mesa
469559	NM	Mesa
469559	TX	Mesa
469559	WY	Mesa
469590	TX	Mesa Grande
469621	TX	Mesa Vista
469652	CO	Mescalero
469652	NM	Mescalero
469683	NM	Mescalero North
469714	NM	Mescalero West
469745	KS	Meserve
469776	NE	Meseta
469790	OH	Mesopotamia
469807	NM	Mesquite
469807	TX	Mesquite
469813	TX	Mesquite Bay
469816	TX	Mesquite Bonita
469838	TX	Mesquite Rincon
469900	KS	Messenger
469900	TX	Messenger
469931	CO	Messer
469931	OK	Messer
469962	CO	Messex
469993	CO	Messex West
470024	OK	Messing NE
470055	TX	Mestena
470086	TX	Mestena Ranch
470095	KY	Meta
470117	KS	Metcalf
470117	LA	Metcalf
470117	OK	Metcalf
470117	TX	Metcalf
470148	TX	Metcalf Gap
470179	TX	Metcalf Gap East
470200	TX	Metco
470210	KS	Metz
470210	TX	Metz
470241	TX	Metz East
470272	TX	Meurer
470303	TX	Mewis
470334	TX	Mexia
470396	TX	Mexia South
470427	WY	Mexican Draw
470458	UT	Mexican Hat
470489	WY	Meyer Gulch
470520	KS	Meyers
470551	TX	Meyersville
470582	TX	Meyersville East
470596	TX	Meyersville Upper
470613	TX	Meyersville North
470629	TX	Meyersville SE
470854	TX	Mi Vida
470885	NE	Miami
470885	TX	Miami
470916	TX	Miami Fenoglio
470947	OK	Miami SE
471009	OK	Micawber
471040	OK	Micawber NW
471071	OK	Micawber SE
471102	OK	Micawber South
471133	OK	Micawber SW
471164	TX	Mich Tex
471178	TX	Michael Brennan
471195	TX	Michelson
471212	KS	Michigan
471219	CO	Michigan River
471226	KS	Mickleson
471257	WY	Mickelson Creek
471288	KS	Mickleson NE
471319	TX	Mickey
471350	TX	Micoau
471381	NM	Mid-Bell Lake
471396	FL	Mid-Felda
471412	TX	Mid-Mar
471443	LA	Mid-Tepetate
471457	TX	Middle Bank Reef
471474	LA	Middle Bayou
471505	MI	Middle Branch
471536	MT	Middle Butte
471567	NM	Middle Canyon
471567	UT	Middle Canyon
471598	KS	Middle Creek
471598	ND	Middle Creek
471598	NE	Middle Creek
471598	OH	Middle Creek
471629	WY	Middle Dome
471644	KY	Middle Fork
471644	MS	Middle Fork
471660	AK	Middle Ground Shoal
471691	AK	Middle Ground Shoal North
471722	WY	Middle Mountain
471753	WY	Middle Piney Creek
471763	WY	Middle Prong
471784	WV	Middle Sycamore Creek
471815	WV	Middlebourne
471846	OK	Middleburg SE
471877	OK	Middleburg South
471894	OH	Middlefield
471908	LA	Middlefork
471914	LA	Middlefork East
471939	CO	Middlemist
471970	OH	Middleton
471970	TX	Middleton
471985	MS	Middleton Creek
472001	OK	Middleton North
472007	OK	Middleton SE
472063	TX	Midfields
472094	TX	Midfields NE
472110	TX	Midfields North
472125	TX	Midfields NW
472144	TX	Midfields SW
472156	TX	Midfields Townsite
472187	TX	Midfields West
472218	CO	Midjay
472249	TX	Midkiff
472280	KY	Midland
472280	LA	Midland
472280	TX	Midland
472311	TX	Midland East
472342	TX	Midland Farms
472373	TX	Midland Farms East
472404	TX	Midland Farms NE
472435	TX	Midland Farms North
472466	TX	Midland Farms SE
472497	TX	Midland Farms West
472528	TX	Midland South
472559	TX	Midland SW
472590	TX	Midland West
472621	OK	Midlothian NW
472652	OK	Midlothian South
472683	OK	Midlothian SW
472699	TX	Midstates
472704	TX	Midstates-McMillan
472714	TX	Midmar
472745	AR	Midway
472745	CO	Midway
472745	IN	Midway
472745	KY	Midway
472745	ND	Midway
472745	NE	Midway
472745	NM	Midway
472745	OK	Midway
472745	TX	Midway
472745	WY	Midway
472760	IN	Midway Consol
472776	AR	Midway East
472776	KY	Midway East
472776	OK	Midway East
472776	TX	Midway East
472807	WV	Midway-Extra
472838	TX	Midway-Holst
472869	TX	Midway Lake
472900	TX	Midway Lane
472931	TX	Midway Lane NE
472962	KY	Midway North
472962	NE	Midway North
472962	TX	Midway North
472993	IN	Midway South
472993	TX	Midway South
473024	CA	Midway-Sunset
473055	AR	Midway West
473055	KY	Midway West
473055	TX	Midway West
473086	OK	Midwell
473117	OK	Midwell NW
473148	OK	Midwell South
473179	NE	Midwest
473179	OK	Midwest
473179	TX	Midwest
473210	OK	Midwest City
473241	TX	Midwestern
473265	TX	Miekow
473272	TX	Miers
473275	TX	Miers-Barginier
473303	TX	Miers East
473323	TX	Miers NE
473334	TX	Miers SE
473365	TX	Miether
473396	OH	Mifflin
473396	PA	Mifflin
473396	TX	Mifflin
473427	KS	Mignot
473440	NM	Miguel Creek
473440	TX	Miguel Creek
473449	TX	Mikado
473458	TX	Mikapam
473468	TX	Mike
473476	WY	Mikes Draw
473489	TX	Mikeska
473520	TX	Mikeska North
473535	TX	Mikeska South
473551	TX	Mikeska West
473565	TX	Milagro
473582	TX	Milam
473613	TX	Milam East
473644	TX	Milam NE
473675	KS	Milan
473690	TX	Milano
473692	TX	Milano East
473699	TX	Milano South
473706	TX	Milbur
473709	TX	Milbur East
473737	TX	Milbur North
473756	TX	Milbur SE
473768	TX	Milbur SW
473799	OK	Milder
473830	CO	Mildred
473892	KS	Mildrexter
473923	KS	Mildrexter SE
473954	KS	Mildrexter SW
473964	NM	Milepost
473975	TX	Miles Cattle Co
473985	TX	Miles-Jackson
474016	TX	Miles North
474047	LA	Milestone Forks
474078	IL	Miletus
474109	OK	Milfay
474140	OK	Milfay South
474171	OK	Milfay SW
474202	OK	Milfay West
474233	WV	Milford West
474264	TX	Milham
474295	TX	Milheim
474326	OH	Mill
474326	WY	Mill
474357	AL	Mill Creek
474357	AR	Mill Creek
474357	KS	Mill Creek
474357	KY	Mill Creek
474357	LA	Mill Creek
474357	MS	Mill Creek
474357	NY	Mill Creek
474357	OH	Mill Creek
474357	PA	Mill Creek
474357	TN	Mill Creek
474357	TX	Mill Creek
474370	WY	Mill-Gillette
474388	IL	Mill Shoals
474419	WY	Mill South
474450	CA	Millar
474481	KS	Millard
474481	TX	Millard
474512	TX	Millard North
474543	KS	Millbrook
474543	MS	Millbrook
474543	OH	Millbrook
474574	KS	Miller
474574	NE	Miller
474574	TX	Miller
474605	TX	Miller & Fox
474636	TX	Miller Block B-29
474667	TX	Miller Creek
474667	UT	Miller Creek
474667	WY	Miller Creek
474677	WY	Miller Creek East
474729	TX	Miller Creek West
474729	WY	Miller Creek West
474760	TX	Miller-Duval
474791	TX	Miller-Elbert
474798	TX	Miller Grove
474822	NE	Miller North
474822	TX	Miller North
474853	TX	Miller Ranch
474853	WY	Miller Ranch
474884	TX	Miller Ranch South
474915	TX	Miller Vidor
474946	LA	Millers Bluff
474977	IL	Millersburg
474977	IN	Millersburg
475008	IN	Millersburgh
475039	OH	Millersport
475049	PA	Millerstown
475070	TX	Millersview
475101	TX	Millersview-Waide
475125	TX	Millett West
475132	LA	Millhaven
475163	TX	Millican
475194	TX	Millican Dome
475225	TX	Millican Dome East
475256	TX	Millican East
475287	TX	Millican West
475349	LA	Milligan Bayou
475357	TX	Milligan Ranch
475362	TX	Million Dollar Stick
475380	TX	Milliorn
475411	TX	Millis
475442	NM	Millman
475473	NM	Millman East
475504	NM	Millman North
475514	NM	Millman South
475527	AL	Millport
475535	KS	Mills
475535	MI	Mills
475535	OH	Mills
475535	OK	Mills
475535	TX	Mills
475566	MS	Mills Bayou
475597	TX	Mills Bennett
475628	TX	Mills Bennett South
475659	MS	Mills Branch
475667	MS	Mills Branch South
475690	IL	Mills Prairie
475721	IL	Mills Prairie North
475752	TX	Mills Ranch
475777	TX	Mills Ranch North
475782	TX	Mills Ranch SE
475787	TX	Mills Ranch South
475814	TX	Millsap
475845	TX	Millsap East
475876	TX	Millsap North
475907	TX	Millsap SE
475938	TX	Millspaugh
475953	PA	Milltown
475960	TX	Milly Kay
475969	NM	Milnesand
476000	NM	Milnesand East
476031	NM	Milnesand West
476062	OK	Milo
476062	TX	Milo
476093	OK	Milroy
476124	OK	Milroy North
476155	OK	Milroy West
476186	TX	Milstead
476217	TX	Milstead South
476248	KS	Milton
476248	LA	Milton
476248	OH	Milton
476248	TX	Milton
476248	WV	Milton
476279	TX	Milton East
476310	OH	Milton North
476310	TX	Milton North
476341	OK	Milton South
476372	OK	Milton West
476372	TX	Milton West
476403	TX	Mim
476422	TX	Mimms Creek
476434	NE	Minatare
476465	NE	Minatare North
476496	OK	Minco
476527	OK	Minco East
476534	OK	Minco SE
476542	OK	Minco SW
476546	OK	Minco West
476558	LA	Minden
476558	TX	Minden
476562	TX	Minden East
476589	AL	Mineola
476589	TX	Mineola
476620	KS	Miner
476628	KS	Miner NE
476651	OH	Mineral
476651	TX	Mineral
476682	MT	Mineral Bench
476691	IN	Mineral City
476713	TX	Mineral East
476744	TX	Mineral North
476775	TX	Mineral South
476806	AR	Mineral Springs
476806	MI	Mineral Springs
476837	TX	Mineral Wells
476868	TX	Mineral Wells North
476872	TX	Mineral Wells South
476899	TX	Mineral West
476930	MT	Miners Coulee
476961	TX	Minerva-Rockdale
476992	TX	Ming Bend
477023	KS	Mingo
477054	KS	Mingona
477085	TX	Mingus
477100	WY	Minturn
477116	KS	Minium
477147	KS	Minneha
477178	KS	Minneha North
477209	KS	Minneha NW
477240	KS	Minneha West
477271	OK	Minnehoma
477302	TX	Minnick
477329	TX	Minnie
477333	TX	Minnie Bock
477364	TX	Minnie Bock East
477395	TX	Minnie Bock NE
477426	TX	Minnie Bock North
477457	TX	Minnie Bock NW
477488	TX	Minnie Bock West
477519	KS	Minnie O
477550	KS	Minnie O South
477581	TX	Minnie-Roy
477643	TX	Minnita
477674	WV	Minnora
477736	TX	Minoak
477767	TX	Minoak North
477798	TX	Minor
477829	TX	Minor North
477860	TX	Minor NW
477891	TX	Minor West
477922	TX	Minta Wright
477953	TX	Minta Wright South
477984	TX	Minter
478015	NE	Mintken
478046	CO	Minto
478077	CO	Minto North
478108	CO	Minto West
478139	TX	Minton
478170	MI	Mio
478201	NE	Miracle
478201	TX	Miracle
478232	TX	Mirando City
478263	TX	Mirando City North
478294	TX	Mirando City West
478325	TX	Mirando Valley
478335	TX	Mirando Valley North
478356	TX	Miriam
478387	OK	Misener
478418	TX	Mishelly
478425	TX	Miss Ela
478449	CA	Mission
478449	OK	Mission
478449	TX	Mission
478480	TX	Mission Lake
478511	TX	Mission River
478573	TX	Mission Valley
478604	TX	Mission Valley North
478635	TX	Mission Valley West
478666	OK	Mission West
478666	TX	Mission West
478697	MS	Missionary
478728	LA	Missionary Lake
478759	LA	Missionary Lake North
478789	KS	Missler
478790	CO	Missouri Creek
478802	KS	Missouri Flats
478806	KS	Missouri Flats NE
478810	KS	Missouri Flats North
478813	KS	Missouri Flats NW

Field Code	State	Field Name
478821	ND	Missouri Ridge
478821	NE	Missouri Ridge
478835	OR	Mist
478852	TX	Mistake
478883	TX	Misti
478914	KY	Mistletoe
478914	MS	Mistletoe
478914	TX	Mistletoe
478930	NE	Mitch
478945	IL	Mitchell
478945	KS	Mitchell
478945	KY	Mitchell
478945	OH	Mitchell
478945	OK	Mitchell
478945	TN	Mitchell
478945	TX	Mitchell
478976	TN	Mitchell Creek
478976	TX	Mitchell Creek
478976	WY	Mitchell Creek
479007	TX	Mitchell Creek North
479016	TX	Mitchell Creek SW
479038	KY	Mitchell Hill
479069	KY	Mitchell Hill West
479100	OK	Mitchell SW
479131	OK	Mitchell West
479162	IL	Mitchellsville
479224	LA	Mitten Lake
479255	LA	Mitten Lake SW
479286	TX	Mittie
479348	KS	Mixer
479379	MS	Mize
479760	TX	Mobeetie
479791	TX	Mobeetie SE
479794	TX	Mobeetie South
479800	TX	Mobeetie West
479822	TX	Mobil-David
479853	TX	Mobil-David West
479884	TX	Mobile
479915	WV	Mobley
479930	TX	Moby Dick
479946	TX	Moca
479977	OK	Mocane
480008	OK	Mocane East
480039	OK	Mocane Gas Area
480070	OK	Mocane-Laverne Gas Area
480101	OK	Mocane NE
480163	OK	Mocane NW
480194	OK	Mocane SE
480225	OK	Mocane SW
480256	OK	Mocane West
480287	CO	Moccasin
480318	AR	Moccasin Bayou
480349	NE	Mockett
480371	KS	Mod
480380	IL	Mode
480411	CO	Model
480442	TX	Modesta
480473	TX	Modesta North
480504	TX	Modesta South
480535	TX	Modesta SW
480597	TX	Modine
480628	TX	Moe
480659	CO	Moffat
480659	MI	Moffat
480690	CA	Moffat Ranch
480752	KS	Moffett
480752	TX	Moffett
480783	KS	Moffett West
480814	TX	Moglia
480845	ND	Mohall
480876	PA	Mohan Run
480907	TX	Mohat
480938	NE	Mohatt
480945	AR	Mohawk
480945	TX	Mohawk
480969	KS	Mohl
481000	KS	Mohler
481015	KS	Mohler East
481031	KS	Mohler NE
481062	WV	Mole Hill
481093	KS	Moline
481093	ND	Moline
481124	KS	Moline South
481155	CA	Molino Offshore
481169	AL	Molloy
481186	TX	Molly-Jane
481248	KS	Mona
481248	MT	Mona
481248	TX	Mona
481264	PA	Monaca
481279	KS	Monaghan
481290	CO	Monaham Lakes
481304	NE	Monahan
481310	TX	Monahans
481341	TX	Monahans East
481372	TX	Monahans NE
481403	TX	Monahans North
481434	TX	Monahans South
481465	TX	Monahans SW
481496	TX	Monahans West
481527	MT	Monarch
481527	TX	Monarch
481558	LA	Moncrief
481558	TX	Moncrief
481589	TX	Moncrief-Dodson
481620	TX	Moncrief-Masten
481625	TX	Moncrief Ranch
481635	ND	Mondak
481643	MT	Mondak West
481651	WY	Moneta Hills
481713	KS	Mong
481744	TX	Monksfield
481775	KS	Monmouth
481785	KS	Monmouth NW
481806	WY	Monnell (Monell)
481868	LA	Monroe
481868	OH	Monroe
481868	TX	Monroe
481899	IN	Monroe City
481930	IN	Monroe City Consol
481961	IN	Monroe City East
481992	IN	Monroe City North
482023	IN	Monroe City South
482054	IN	Monroe City West
482057	TX	Monroe Deep
482085	CA	Monroe Swell
482147	LA	West Monroe
482178	AL	Monroeville
482178	IN	Monroeville
482209	IN	Monroeville West
482240	TX	Monson
482271	TX	Monson SW
482285	TX	Mont
482302	KS	Mont-Sol
482333	KS	Mont-Sol South
482364	MI	Montague
482364	TX	Montague
482395	TX	Montague County Regular
482426	CA	Montalvo West
482457	CO	Monte
482457	NE	Monte
482457	TX	Monte
482488	TX	Monte Christo
482519	TX	Monte Christo East
482550	TX	Monte Christo North
482574	TX	Monte Christo NE
482581	TX	Monte Christo South
482612	TX	Monte Pasture
482643	CA	Montebello
482705	LA	Montegut
482712	LA	Montegut NE
482715	LA	Montegut North
482736	TX	Monteola
482767	LA	Monterey
482767	MI	Monterey
482767	NY	Monterey
482798	LA	Monterey South
482829	IN	Montezuma
482829	OK	Montezuma
482860	IN	Montgomery
482860	KS	Montgomery
482860	LA	Montgomery
482860	TX	Montgomery
482860	WV	Montgomery
482891	IN	Montgomery East
482891	KS	Montgomery East
482922	TX	Monthalia
482932	KY	Monticello
482932	MS	Monticello
482945	MI	Montmorency
482953	IL	Montrose
482984	CO	Montrose Dome
483015	IL	Montrose North
483046	KS	Monument
483046	NE	Monument
483046	NM	Monument
483046	TX	Monument
483046	UT	Monument
483077	UT	Monument Butte
483077	WY	Monument Butte
483108	NM	Monument Draw
483108	TX	Monument Draw
483139	TX	Monument Hill
483153	WY	Monument Lake
483170	KS	Monument NE
483170	NM	Monument NE
483175	NM	Monument North
483201	KS	Moody
483201	TX	Moody
483238	PA	Moody Hollow
483263	TX	Moody Ranch
483294	TX	Moody Ranch South
483325	TN	Moodyville East
483356	KS	Moon
483356	KY	Moon
483356	TX	Moon
483387	CA	Moon Bend
483418	UT	Moon Ridge
483433	PA	Moon Run-Crafton
483449	TX	Moon SE
483480	KS	Mooney
483480	TX	Mooney
483511	KS	Mooney East
483511	TX	Mooney East
483542	KS	Mooney SE
483556	TX	Moonlight
483573	WY	Moorcroft
483604	WY	Moorcroft West
483635	CO	Moore
483635	IN	Moore
483635	KS	Moore
483635	NM	Moore
483635	OK	Moore
483635	TX	Moore
483635	WY	Moore
483697	TX	Moore Estate
483728	OK	Moore-Harp
483736	TX	Moore-Hooper
483759	OK	Moore NE
483790	OK	Moore NW
483814	WY	Moore Ranch
483817	LA	Moore-Sams
483821	OK	Moore SE
483852	OK	Moore South
483883	KS	Moore SW
483883	OK	Moore SW
483914	KS	Moore West
483914	OK	Moore West
483945	OK	Mooreland NE
483976	TX	Moores
484007	TX	Moores Orchard
484038	WV	Mooresville
484041	OK	Moorewood NE
484044	OK	Moorewood North
484052	OK	Moorewood West
484069	KS	Moorhouse
484100	LA	Mooringsport
484100	TX	Mooringsport
484131	MS	Moorland
484162	CA	Moorpark
484175	CA	Moorpark West
484193	TX	Moos
484224	TX	Moose
484255	KS	Mopac
484286	AK	Moquawkie
484317	OK	Moral NE
484348	OK	Moral North
484379	TX	Morales
484410	CA	Morales Canyon
484441	TX	Morales East
484472	TX	Morales North
484503	TX	Morales South
484534	TX	Morales SW
484565	KS	Moran
484565	TX	Moran
484565	WY	Moran
484592	TX	Moran-Burton
484596	TX	Moran East
484627	TX	Moran North
484651	TX	Moran SE
484652	PA	Moravia
484655	TX	Moran West
484658	OK	Moravia District NE
484689	OK	Moravia East
484720	OK	Moravia North
484751	OK	Moravia NW
484782	OK	Moravia West
484813	TX	Moreene
484844	KS	Morehead
484875	KS	Morel
484875	WY	Morel
484906	KS	Morel East
484937	KS	Morel North
484968	KS	Morel NW
484999	AR	Moreland
484999	OH	Moreland
484999	TX	Moreland
485030	MI	Morenci North
485061	OK	Morgan
485061	TX	Morgan
485092	OH	Morgan Center
485123	MS	Morgan Creek
485123	TX	Morgan Creek
485154	MS	Morgan Creek South
485185	MS	Morgan Fork
485191	TX	Morgan Mill
485197	TX	Morgan NW
485216	TX	Morgan Ranch
485221	OH	Morgan Run
485278	KY	Morganfield
485309	KY	Morganfield North
485340	KY	Morganfield South
485371	KY	Morganfield West
485402	MS	Morgans
485433	TX	Morgans Creek
485436	TX	Morgans Creek East
485438	TX	Morgans Creek NE
485442	MS	Morgantown
485444	MS	Morgantown East
485450	MS	Morgantown South
485454	LA	Morganza
485464	TX	Morgas
485495	TX	Morita
485527	TX	Moritas Creek
485528	OK	Morse West (New)
485557	KS	Morlan
485588	KS	Morning Star
485603	CO	Morningside
485619	LA	Moro
485619	TX	Moro
485650	AR	Moro Bay
485681	TX	Moro West
485712	TX	Moroil
485743	TX	Moroil West
485758	TX	Morrell
485774	KS	Morris
485774	OK	Morris
485774	TX	Morris
485805	TX	Morris Coats
485836	OK	Morris District
485867	TX	Morris-Whitley
485898	TX	Morris Woods
485929	TX	Morrisett
485960	TX	Morrisett West
485991	KS	Morrison
485991	OK	Morrison
485991	PA	Morrison
485991	TX	Morrison
486022	OK	Morrison (New)
486053	OK	Morrison East
486084	KS	Morrison NE
486084	OK	Morrison NE
486115	OK	Morrison North
486146	TX	Morrison Ranch
486177	PA	Morrison Run
486208	TX	Morrison SE
486223	OK	Morrison South
486239	OK	Morrison SW
486270	OK	Morrison West
486301	LA	Morrisonville
486332	TX	Morrow
486363	LA	Morse
486363	OK	Morse
486363	TX	Morse
486363	WY	Morse
486394	OK	Morse District
486425	OK	Morse NE
486425	TX	Morse NE
486440	TX	Morse North
486456	OK	Morse NW
486487	OK	Morse SE
486518	OK	Morse South
486528	OK	Morse SW
486528	TX	Morse SW
486549	OK	Morse West
486580	KS	Mortimer
486611	KS	Morton
486611	MI	Morton
486611	MS	Morton
486611	NE	Morton
486611	NM	Morton
486611	TX	Morton
486611	WY	Morton
486642	NM	Morton East
486673	KS	Morton North
486673	NM	Morton North
486735	KS	Morton SE
486766	KY	Mortons Gap (New)
486797	KY	Mortons Gap (Old)
486828	OK	Morvin
486859	OK	Morvin NW
486890	OK	Morvin SW
486921	OK	Morvin West New
486952	OK	Morvin West Old
486983	MT	Mosby
487014	KY	Mosby Ridge
487045	TX	Mosca
487076	OK	Mose-Carr
487107	IN	Moseley
487138	KS	Moser
487169	KS	Moses
487200	NE	Mosier
487215	PA	Mosier Hill
487231	CO	Mosley
487262	LA	Mosquito Bay
487275	LA	Mosquito Bayou
487293	LA	Mosquito Bend
487324	KS	Mosquito Creek
487324	OK	Mosquito Creek
487324	TX	Mosquito Creek
487355	OK	Mosquito Creek West
487386	TX	Mosquito Point
487417	TX	Mosquito Point East
487421	TX	Mosquito Point NE
487448	KS	Moss
487448	TX	Moss
487479	TX	Moss Bluff
487510	TX	Moss Bluff North
487541	TX	Moss Bluff West
487550	TX	Moss Creek
487572	MS	Moss Grove
487603	MS	Moss Hill
487634	TX	Moss Hill North
487665	MS	Moss Hill NW
487665	TX	Moss Hill NW
487696	MS	Moss Hill SE
487727	TX	Moss Hill South
487789	LA	Moss Lake
487789	TX	Moss Lake
487820	LA	Moss Lake East
487851	OK	Moss West
487882	MT	Mosser
487882	TX	Mosser
487944	TX	Mosswell
487975	TX	Mossy Grove
488006	TX	Motas Negras
488037	TX	Motley
488068	TX	Motley East
488099	TX	Motley North
488130	TX	Motley NW
488161	TX	Motley SE
488192	TX	Motley West
488207	KS	Mott
488208	TX	Moulton
488223	LA	Mound Bayou
488254	KS	Mound City
488285	TX	Mound Lake
488316	TX	Mound Lake North
488347	LA	Mound Point
488378	TX	Mound Prairie
488409	TX	Mound Prairie South
488440	TX	Mound Prairie West
488471	KS	Mound Ridge
488471	OK	Mound Ridge
488502	OK	Mound Ridge West
488533	KS	Mound Valley
488564	KS	Mound Valley South
488595	OK	Mounds
488626	OK	Mounds District
488657	WV	Moundsville
488678	WV	Mount Alto (Cottageville)
488688	IL	Mount Auburn Consol
488719	KS	Mount Ayr
488750	KY	Mount Hermon
488781	CO	Mount Hope
488781	MS	Mount Hope
488781	OK	Mount Hope
488812	CO	Mount Hope East

Field Code	State	Field Name
488843	OK	Mount Hope NE
488874	CO	Mount Hope North
488874	OK	Mount Hope North
488905	OK	Mount Hope NW
488936	TX	Mount Lucas
488967	TX	Mount Lucas East
488998	TX	Mount Lucas North
489029	PA	Mount Morris
489029	WV	Mount Morris
489060	MS	Mount Nebo Lake
489091	LA	Mount Olive
489091	MS	Mount Olive
489091	TX	Mount Olive
489104	MS	Mount Olive West
489122	OH	Mount Perry
489153	LA	Mount Pleasant
489184	CA	Mount Poso
489215	LA	Mount Sinai
489246	TX	Mount Susan
489277	TX	Mount Susan South
489339	OK	Mount Zion West
489380	KY	Mountain Ash
489394	TX	Mountain Home
489401	MD	Mountain Lake Park
489401	WV	Mountain Lake Park
489432	CA	Mountain View
489432	TX	Mountain View
489463	CO	Mountain View East
489468	OK	Mountain View NE
489468	TX	Mountain View NE
489494	IN	Mounts
489525	TX	Moursund
489556	ND	Mouse River Park
489587	KS	Mouser
489587	OK	Mouser
489618	OK	Mouser SE
489649	OK	Mouser South
489680	OK	Mouser SW
489695	OK	Mouser West
489711	TX	Moutray-Moore
489742	LA	Mowata
489751	KS	Mowbray
489773	WY	Moxa
489804	OH	Moxahala
489835	OH	Moxahala North
489866	KS	Moyer
489897	KS	Moyer NW
489928	OK	Moyers SW
489959	TX	Mozelle
489970	TX	Mozelle Nutt
490301	TX	Mt Calm
490332	AL	Mt Carmel
490332	FL	Mt Carmel
490332	IL	Mt Carmel
490332	IN	Mt Carmel
490332	KS	Mt Carmel
490332	KY	Mt Carmel
490363	IN	Mt Carmel Consol
490394	IN	Mt Carmel East
490394	KS	Mt Carmel East
490425	IN	Mt Carmel North
490456	IL	Mt Carmel West
490487	MI	Mt Clemens
490518	TX	Mt Eden
490539	TX	Mt Enterprise
490549	IL	Mt Erie
490580	IL	Mt Erie North
490611	IL	Mt Erie South
490642	KS	Mt Etna
490673	OK	Mt Everette
490704	OK	Mt Everette North
490735	MI	Mt Forest
490797	KY	Mt Gilead
490797	OH	Mt Gilead
490828	OH	Mt Gilead NE
490859	OH	Mt Gilead South
490890	MI	Mt Haley
490921	AR	Mt Holly
490952	AR	Mt Holly North
490960	OH	Mt Hope
490972	PA	Mt Jackson
490983	MT	Mt Lily
491014	AR	Mt Nebo
491014	NM	Mt Nebo
491045	IL	Mt Olive
491045	MS	Mt Olive
491076	KY	Mt Pisgah
491107	AR	Mt Pleasant
491107	KS	Mt Pleasant
491107	KY	Mt Pleasant
491107	MI	Mt Pleasant
491107	OH	Mt Pleasant
491138	WY	Mt Rogers
491169	PA	Mt Royal
491200	TX	Mt Selman
491231	KY	Mt Sterling
491262	TX	Mount Sylvan
491293	KS	Mt Tabor
491324	AR	Mt Vernon
491324	IL	Mt Vernon
491324	IN	Mt Vernon
491324	KS	Mt Vernon
491324	OH	Mt Vernon
491324	OK	Mt Vernon
491324	TX	Mt Vernon
491355	IN	Mt Vernon Consol
491386	IN	Mt Vernon East
491417	KY	Mt Vernon Ferry
491448	OK	Mt Vernon NE
491479	IL	Mt Vernon North
491479	KS	Mt Vernon North
491479	OK	Mt Vernon North
491479	TX	Mt Vernon North
491510	KS	Mt Vernon NW
491510	OH	Mt Vernon NW
491541	IN	Mt Vernon South
491541	OK	Mt Vernon South
491572	OK	Mt Vernon SW
491603	OK	Mt Vernon SW District
491634	OK	Mt Vernon West
491665	AL	Mt Zion
491665	AR	Mt Zion
491665	KY	Mt Zion
491665	OH	Mt Zion
491665	PA	Mt Zion
491696	AR	Mt Zion East
491696	KY	Mt Zion East
491727	KY	Mt Zion North
491758	OK	Mt Zion West
491789	AL	Mud Creek
491789	LA	Mud Creek
491789	MS	Mud Creek
491789	MT	Mud Creek
491789	NY	Mud Creek
491789	TX	Mud Creek
491789	WY	Mud Creek
491820	MS	Mud Creek North
491851	OK	Mud Creek SE
491882	OK	Mud Creek South
491913	TX	Mud Flats
491944	TX	Mud Flats South
491975	TX	Mud Island
492006	TX	Mud Island Lake
492037	AR	Mud Lake
492037	LA	Mud Lake
492037	WY	Mud Lake
492068	LA	Mud Lake East
492099	LA	Mud Lake Lower
492146	TX	Mudd
492161	LA	Muddy Bayou
492192	LA	Muddy Bayou East
492223	CO	Muddy Creek
492223	KS	Muddy Creek
492223	PA	Muddy Creek
492223	WY	Muddy Creek
492254	WY	Muddy Ridge
492285	TX	Mudge-Graham
492316	TX	Mudge-Sloan
492347	TX	Mudhill
492378	KS	Mue-Tam
492409	KS	Mueller
492409	TX	Mueller
492440	KS	Mueller North
492471	KS	Mueller NW
492502	TX	Mueller-O-
492533	KS	Mueller West
492595	TX	Mugginsville
492626	TX	Mugginsville West
492657	KS	Muhlheim
492688	TX	Muil
492719	KS	Muilenberg
492750	KS	Muir
492750	TX	Muir
492760	KS	Muir West
492781	TX	Mula Pasture
492812	TX	Mula Pasture West
492843	LA	Mulatto Bayou
492874	KS	Mulberry
492874	TX	Mulberry
492905	KS	Mulberry East
492936	TX	Mulder
492967	MS	Muldon
492998	MS	Muldon East
493029	TX	Muldoon
493060	TX	Muldoon East
493091	TX	Muldoon NE
493122	TX	Muldoon SW
493153	TX	Muldoon West
493184	KY	Muldraugh
493215	OK	Muldrow
493246	KS	Mule Creek
493246	TX	Mule Creek
493246	WY	Mule Creek
493277	KS	Mule Creek NW
493308	WY	Mule Creek West
493315	TX	Mule Pond
493321	TX	Mule Springs
493339	TX	Muleshoe
493352	TX	Muleshoe Ranch
493370	OK	Mulhall
493401	OK	Mulhall NE
493416	OK	Mulhall North
493432	OK	Mulhall NW
493463	OK	Mulhall SE
493494	OK	Mulhall South
493525	OK	Mulhall West
493548	KS	Mull
493556	TX	Mullen Ranch
493618	CA	Mulligan Hill
493649	KS	Mullinville
493680	LA	Mulvey
493711	IN	Mumford Hills
493742	IN	Mumford Hills East
493773	TX	Mummert
493804	MI	Muncie Lakes
493835	TX	Munday
493866	TX	Munday East
493897	PA	Munderf
493903	KS	Mundhenke
493928	OK	Munger
493959	OK	Munger SE
493990	OK	Munger South
494021	TX	Mungerville
494052	TX	Mungerville East
494083	TX	Mungerville NW
494114	TX	Munn
494123	TX	Munn-Green
494145	TX	Munn-Wynne
494176	TX	Munson
494207	TX	Munson NE
494238	KS	Munyon
494269	KS	Munyon East
494300	KS	Munyon South
494326	TX	Murdoch
494331	IL	Murdock
494331	KS	Murdock
494362	TX	Murdock Pass
494393	TX	Murdock Pass East
494424	TX	Murdock Pass North
494455	TX	Murdock Pass West
494486	NE	Murfin
494509	TX	Murphey
494517	TX	Murphree
494548	TX	Murphs-Hump
494579	KS	Murphy
494579	TX	Murphy
494610	WV	Murphy Creek(Freemansburg)
494672	WY	Murphy Dome
494703	TX	Murphy-Kunkel
494734	KS	Murphy SW
494765	TX	Murray
494796	OK	Murray Hill West
494827	TX	Murray North
494858	TX	Murray-Rust
494889	TX	Murray-Rust South
494904	OK	Murray State Park
494920	TX	Murray-Stevens
494951	TX	Murrell
494982	PA	Murrysville
495013	TX	Murtagh
495044	TX	Murulla
495075	TX	Muscadine
495106	TX	Musgo
495120	AL	Musgrove Creek
495137	WY	Mush Creek
495168	WY	Mush Creek North
495230	WY	Mush Creek West
495245	PA	Music Mountain
495261	MI	Muskegon
495271	CO	Musket
495292	OK	Muskogee
495323	OK	Muskogee District
495354	OK	Muskogee District North
495385	OK	Muskogee North
495416	OK	Muskogee South
495447	CO	Muskrat
495447	WY	Muskrat
495478	WY	Muskrat East
495496	PA	Muskrat Run
495509	TX	Musselman
495540	MT	Musselshell
495567	OK	Musson SE
495571	OK	Musson SW
495602	CO	Mustang
495602	KS	Mustang
495602	MT	Mustang
495602	TX	Mustang
495633	NE	Mustang Canyon
495664	TX	Mustang Creek
495695	TX	Mustang Creek East
495726	TX	Mustang Draw
495757	OK	Mustang East
495788	TX	Mustang Island
495819	TX	Mustang Island South
495850	TX	Mustang Island West
495860	OK	Mustang NE
495881	OK	Mustang North
495912	OK	Mustang NW
495919	OK	Mustang SW
495931	KS	Mustang West
495931	OK	Mustang West
495943	MI	Muttonville
495967	OK	Mutual North
495974	OK	Mutual SE
495978	OK	Mutual SW
495983	OK	Mutual West
496215	OK	Myers
496215	TX	Myers
496246	OK	Myers NE
496271	OK	Myers SE
496277	OK	Myers South
496308	TX	Myers West
496339	LA	Myette Point
496370	TX	Mykawa
496401	TX	Mykawa New
496432	TX	Myra
496463	TX	Myrtle
496494	TX	Myrtle East
496525	TX	Myrtle North
496552	KS	Mull West
496556	TX	Myrtle NW
496587	TX	Myrtle South
496618	TX	Myrtle Springs
496649	TX	Myrtle Springs NE
496680	OK	Myrtle SW
496680	TX	Myrtle SW
496711	TX	Myrtle West
496742	LA	Mystic Bayou
496742	MS	Mystic Bayou
496773	LA	Mystic Bayou West
497300	TX	N A M
497360	KS	N & J
497433	TX	N-J
497464	TX	N-J East
497495	TX	N S D
497506	TX	N T R
497526	CO	Nabar
497557	TX	Nabors
497572	LA	Naborton
497588	TX	Nacogdoches
497591	TX	Nacogdoches East
497601	TX	Naconiche Creek
497604	TX	Naconiche Creek East
497619	KS	Nada
497619	TX	Nada
497650	TX	Nada NE
497681	TX	Nada SE
497712	TX	Nada South
497743	TX	Nada SW
497774	TX	Nada West
497805	NM	Nadine
497836	KS	Nagel
497851	OK	Nahola
497867	OK	Nahola NE
497898	TX	Nail
497929	TX	Nail North
497991	TX	Nail Ranch-78-
498022	TX	Nail Tract 2
498053	TX	Nail Tract 20
498084	LA	Nairn
498115	LA	Naka
498146	TX	Nall
498177	TX	Nall SE
498208	TX	Nall South
498239	TX	Nan-Su-Gail
498270	KS	Nana
498301	KS	Nana NW
498332	TX	Nance
498363	TX	Nance Dist 4
498425	KS	Nancy
498425	KY	Nancy
498425	MS	Nancy
498425	TX	Nancy
498456	MS	Nancy East
498477	MS	Nancy North
498477	TX	Nancy North
498487	TX	Nancy -S-
498518	MS	Nancy West
498531	TX	Nann-Ethel
498549	TX	Nannie B
498580	TX	Nannie May
498611	TX	Naomi
498630	TX	Napeco
498638	TX	Napeco SW
498642	TX	Napier
498673	KY	Naples
498673	NY	Naples
498704	CA	Naples Offshore
498735	LA	Napoleonville
498797	OK	Nardin North
498828	CO	Narrows
498828	KY	Narrows
498859	KY	Nash
498859	NM	Nash
498859	OK	Nash
498859	TX	Nash
498921	TX	Nash-Daniel
498952	TX	Nash Dome
498966	NM	Nash Draw
498983	OK	Nash East
499014	OK	Nash SE
499045	IL	Nashville
499045	KS	Nashville
499045	NY	Nashville
499045	OH	Nashville
499060	KS	Nashville West
499076	IL	Nason
499107	TX	Nasworthy
499138	MS	Natchez
499169	LA	Natchez Ferry
499169	MS	Natchez Ferry
499200	LA	Natchez Island
499231	MS	Natchez North
499245	MS	Natchez Port
499262	LA	Natchitoches Bayou
499293	LA	Natchitoches Island
499324	TX	Nathan Miller
499355	TX	National
499386	TX	National Victory
499417	KS	Natoma
499432	KS	Natoma East
499448	KS	Natoma NW
499510	KY	Rich Creek
499541	OK	Natura
499572	OK	Natura District
499603	OK	Natura East
499634	UT	Natural Buttes
499648	AL	Nauvoo
499670	NM	Navajo City
499700	AZ	Navajo Springs East
499727	AZ	Navajo Springs Helium
499758	OK	Naval Reserve
499789	OK	Naval Reserve East
499820	OK	Naval Reserve NW
499851	OK	Naval Reserve South
499882	OK	Naval Reserve West
499913	TX	Navarro Cole
499944	TX	Navarro Crossing
499975	TX	Navarro Crossing NE
500006	TX	Navarro Crossing West
500037	TX	Navidad
500068	OK	Navina
500099	OK	Navina NE
500130	OK	Navina North
500161	OK	Navina NW
500192	OK	Navina SW
500223	OK	Navina West
500254	TX	Naylor

Field Code	State	Field Name
500285	TX	Nazera
500526	KS	Neal
500526	TX	Neal
500557	TX	Neal Hill
500588	TX	Neal Ranch
500619	LA	Neale
500619	TX	Neale
500650	KY	Neals Creek
500681	TX	Nearburg
500712	TX	Nearco
500743	TX	Nebbish
500774	NE	Nebdril
500805	KY	Nebo
500805	ND	Nebo
500836	KY	Nebo East
500836	LA	Nebo East
500867	LA	Nebo-Hemphill
500898	KY	Nebo West
500929	TX	Necessity
500960	TX	Neches
500991	TX	Neches East
501022	TX	Neches North
501053	KS	Neddam
501084	TX	Nedes
501099	TX	Neebe
501115	IN	Needmore
501115	OK	Needmore
501115	TX	Needmore
501119	OK	Needmore East
501146	TX	Needville
501177	TX	Needville North
501208	TX	Needville South
501239	TX	Needville West
501270	TX	Neely
501301	TN	Neeley Creek
501332	TX	Neely East
501363	TX	Neely North
501394	TX	Neely West
501425	KS	Neff
501425	TX	Neff
501425	WY	Neff
501487	KS	Negro Creek
501487	TX	Negro Creek
501504	MD	Negro Mountain
501504	PA	Negro Mountain
501511	TX	Neher
501518	TX	Neianda
501549	TX	Neianda SE
501580	TX	Neianda West
501611	WY	Neiber Dome
501673	KS	Neill
501673	TX	Neill
501704	TX	Neill South
501735	NE	Niemann
501766	KS	Nekoma
501797	OK	Nelagoney
501828	KS	Nellie
501828	OH	Nellie
501828	OK	Nellie
501828	TX	Nellie
501859	KS	Nellie Belle
501890	OK	Nellie District North
501921	KS	Nellie East
501921	OK	Nellie East
501952	OK	Nellie North
501983	OK	Nellie SW
502014	OK	Nellie West
502045	MI	Nellsville
502076	KS	Nelson
502076	NE	Nelson
502076	OH	Nelson
502076	TX	Nelson
502107	TX	Nelson-Silsbee
502138	OH	Nelsonville
502138	TX	Nelsonville
502151	TX	Nelsonville West
502169	TX	Nelta
502185	TX	Nemec
502200	TX	Nena Lucia
502231	TX	Nena Lucia East
502262	TX	Nena Lucia North
502283	TX	Nena Lucia South
502293	TX	Nena Lucia West
502301	NM	Nenahnezad
502324	TX	Nenney
502355	KS	Neodesha
502355	OK	Neodesha
502386	KS	Neodesha East
502417	KS	Neola
502448	KY	Neon DBS
502479	KS	Neosho Falls-Leroy
502510	WV	Neptune
502541	TX	Nesbett
502572	KS	Nescatunga
502603	KS	Nescatunga South
502634	KS	Ness City
502665	KS	Ness City North
502696	LA	Nesser
502727	TX	Netterville
502758	KS	Nettie
502789	KS	Nettie NW
502820	KS	Nettie SE
502836	TX	Nettle
502851	PA	Neubert
502882	TX	Neuhaus
502891	TX	Neuhoff
502913	KS	Neuman
502944	TX	Neva West
502967	PA	Neville Island
502975	IL	Nevins
502975	TX	Nevins
503006	TX	Nevins East
503037	TX	Nevins SW
503068	TX	Nevis
503099	TX	New
503130	KS	New Albany
503130	OH	New Albany
503161	KS	New Albany Townsite
503192	TX	New Angelita
503223	IL	New Athens
503223	OH	New Athens
503254	IL	New Baden East
503285	OH	New Bedford NE
503295	PA	New Bethlehem
503316	TX	New Bielau
503327	TX	New Bielau SW
503347	IN	New Boston
503347	MI	New Boston
503347	OH	New Boston
503365	PA	New Castle
503378	IL	New City
503409	IL	New City South
503440	OH	New Cumberland
503440	WV	New Cumberland
503471	OK	New Cushing
503502	KY	New Cypress
503533	KY	New Cypress North
503564	KY	New Cypress West
503595	TX	New Diana
503626	TX	New Diana North
503657	IL	New Douglas South
503688	OK	New England
503688	WV	New England
503719	MS	New Era
503770	PA	New Freeport
503781	TX	New Frontier
503796	PA	New Galilee
503812	OH	New Hampshire East
503843	IL	New Harmony
503843	IN	New Harmony
503843	TX	New Harmony
503874	IL	New Harmony Consol
503905	IN	New Harmony East
503967	IL	New Harmony South
503967	IN	New Harmony South
503998	IL	New Haven
503998	IN	New Haven
503998	TN	New Haven
503998	WV	New Haven
504029	IL	New Haven Consol
504029	IN	New Haven Consol
504060	IL	New Haven North
504091	IL	New Haven West
504122	IL	New Hebron
504153	IL	New Hebron East
504184	AR	New Hope
504184	KY	New Hope
504184	MS	New Hope
504184	NM	New Hope
504184	TX	New Hope
504215	NM	New Hope East
504215	TX	New Hope East
504246	OK	New Hope SE
504277	TX	New Kirk
504295	IN	New Lebanon
504308	OH	New Lexington
504314	OK	New Liberty
504320	OK	New Liberty South
504324	OK	New Liberty SW
504339	AR	New London
504339	TX	New London
504370	AR	New London North
504401	MI	New Lothrop
504432	TX	New-Mag
504463	IL	New Memphis
504494	IL	New Memphis East
504525	IL	New Memphis North
504556	IL	New Memphis South
504572	IN	New Middletown
504618	WV	New Milton
504649	WV	New Milton South
504680	CO	New Raymer
504711	MI	New Richmond
504742	IN	New Salem
504742	KS	New Salem
504742	KY	New Salem
504742	OH	New Salem
504742	PA	New Salem
504742	TX	New Salem
504773	KS	New Salem North
504804	TX	New Seven
504835	OH	New Straitsville
504866	TX	New Sweden
504897	TX	New Taiton
504906	TX	New Taiton East
504928	TX	New Taiton North
504959	TX	New Taiton West
504990	TX	New Ulm
505000	TX	New Ulm SW
505052	OH	New Waterford
505063	TX	New Waverly
505083	CO	New Windsor
505114	OK	New York
505145	TX	New York City
505176	TX	New York City East
505207	OK	Newalla
505238	OK	Newalla NW
505269	OK	Newalla South
505300	OK	Newalla SW
505331	OK	Newalla West
505362	MI	Newark
505362	OH	Newark
505393	WV	Newberne
505455	IN	Newberry
505486	MI	Newburg
505486	ND	Newburg
505517	ND	Newburg East
505548	KS	Newbury
505548	OH	Newbury
505579	KS	Newby
505579	OK	Newby
505610	OK	Newby (New)
505641	OK	Newby NE
505672	OK	Newby SE
505703	OK	Newby South
505734	OH	Newcastle
505734	TX	Newcastle
505734	WY	Newcastle
505765	OK	Newcastle East
505765	TX	Newcastle East
505796	OK	Newcastle Middle
505827	OK	Newcastle NE
505827	TX	Newcastle NE
505858	OK	Newcastle North
505858	TX	Newcastle North
505889	OK	Newcastle NW
505889	TX	Newcastle NW
505920	OK	Newcastle SE
505951	OK	Newcastle South
505982	OK	Newcastle SW
506013	OK	Newcastle West
506044	TN	Newcomb
506044	TX	Newcomb
506075	KS	Newcomer
506106	KS	Newcomer NW
506137	AR	Newell
506137	KS	Newell
506137	TX	Newell
506156	CA	Newgate
506168	CA	Newhall-Potrero
506181	MS	Topeka
506199	OK	Newkirk
506230	OK	Newkirk East
506261	OK	Newkirk Lake
506292	OK	Newkirk NE
506323	OK	Newkirk North
506354	OK	Newkirk SW
506385	OK	Newkirk West
506416	LA	Newlight
506447	LA	Newlight West
506478	KS	Newlin
506509	MS	Newman
506509	OK	Newman
506509	TX	Newman
506515	NM	Newmill
506520	NM	Newmill South
506524	TX	Newmont
506540	CA	Newport
506540	LA	Newport
506540	NE	Newport
506540	OH	Newport
506540	TX	Newport
506571	TX	Newport North
506602	TX	Newport NW
506633	TX	Newport SE
506664	TX	Newport South
506695	CA	Newport West
506695	TX	Newport West
506726	CA	Newport West Offshore
506757	KS	Newsom
506757	MS	Newsom
506757	TX	Newsom
506788	TX	Newsome
506799	MS	Newson
506819	IL	Newton
506819	LA	Newton
506819	OH	Newton
506819	TX	Newton
506850	TX	Newton Branch
506881	TX	Newton Farm
506912	IL	Newton North
506912	TX	Newton North
506943	TX	Newton Ranch
506974	TX	Newton South
507005	IL	Newton West
507005	PA	Newton West
507036	IN	Newtonville Consol
507067	KS	Ney
507098	KS	Ney South
507129	KS	Ney SW
507356	KY	Niagara
507370	KY	Niagara New
507401	KY	Niagara West
507432	LA	Niblett
507463	KS	Niblock
507494	KS	Nich
507525	TX	Nicholas
507556	AR	Nichols
507556	KS	Nichols
507556	NE	Nichols
507556	NM	Nichols
507556	TX	Nichols
507587	TX	Nichols Creek
507602	AR	Nichols Hill
507618	KS	Nichols NW
507680	KS	Nichols South
507711	KS	Nichols SW
507742	KS	Nichols SW New
507804	KS	Nicholson
507804	TX	Nicholson
507835	KS	Nicholson North
507858	KS	Nicholson SE
507866	KS	Nicholson South
507885	KY	Nick
507885	TX	Nick
507897	AR	Nick Springs
507928	AR	Nick Springs East
507959	AR	Nick Springs West
507990	KY	Nickel Ridge
508021	KS	Nicklaus
508083	AK	Nicolai Creek
508114	CA	Nicolaus
508145	OK	Nicoma Park
508176	KS	Nieden
508207	TX	Niels Carlsen
508222	TX	Niemeyer
508269	KS	Nigger Creek
508300	TN	Niggs Creek
508323	NE	Nike
508331	CO	Nile
508331	NY	Nile
508331	TX	Nile
508362	MI	Niles
508393	OK	Niles East
508408	OK	Niles North
508419	OK	Niles SE
508424	OK	Niles South
508455	OK	Niles SW
508486	TX	Nimrod
508517	TX	Nimrod NE
508548	CO	Nina View
508579	CO	Nine Mile
508579	IN	Nine Mile
508610	UT	Nine Mile Canyon
508624	TX	Nine Mile Draw
508641	TX	Nine Mile Point
508648	TX	Nine Mile Point West
508655	PA	Nineveh
508672	KS	Niotaze
508696	NM	Nipp
508703	KS	Nippawalla
508734	TX	Nipple Peak
508765	KS	Nirvana
508796	KS	Nirvana South
508827	TX	Nita
508858	WY	Nitchie Gulch
508889	TX	Nix
508920	TX	Nix North
508951	TX	Nix South
508982	KS	Nixon
508982	TX	Nixon
508984	TX	Nixon East
509363	KY	No Creek
509394	WY	No Water Creek
509425	TX	Noack
509432	TX	Noack Cow Herd
509436	TX	Noack Cow Herd East
509440	TX	Noack Cow Herd NE
509448	TX	Noack Cow Herd South
509456	KS	Noah
509487	KS	Noah East
509518	KS	Noah SW
509549	TX	Noba
509580	WV	Nobe
509611	TX	Nobile
509642	IL	Noble
509642	KS	Noble
509642	KY	Noble
509642	OK	Noble
509673	OK	Noble East
509704	OK	Noble NE
509735	OK	Noble (New)
509766	IL	Noble North
509766	OK	Noble North
509766	TX	Noble North
509797	OK	Noble NW
509828	OK	Noble SE
509859	IL	Noble South
509859	OK	Noble South
509890	OK	Noble SW
509921	IL	Noble West
509921	OK	Noble West
509952	TX	Nobles
509975	OK	Nobscot
510014	OK	Nobscot NE
510045	OK	Nobscot NW
510076	OK	Nobscot SW
510107	OK	Nobscot West
510138	TX	Nocona North
510169	TX	Nocona South
510192	OK	Noel SW
510200	TX	Noelke
510231	TX	Noelke NE
510262	TX	Noelke SE
510293	TX	Noelke South
510324	TX	Noelke West
510331	KS	Noell
510355	TX	Nofish
510370	MT	Nohly
510386	TX	Nolan County Regular
510417	TX	Nolan Edward
510448	TX	Noland
510479	LA	Nolans Bayou
510510	TX	Nolington
510541	TX	Nolley
510572	PA	Nolo
510603	TX	Nolte
510618	TX	Nolty
510634	TX	Nome
510665	TX	Nome North
510691	TX	Nome SE
510696	TX	Nome South
510727	TX	Nona Mills
510758	TX	Nona Mills West
510789	KS	Nonchalanta
510820	KS	Nonken
510835	KS	Nonken North
510851	NM	Nonombre

Field Code	State	Field Name
510882	TX	Noodle
510913	TX	Noodle-Central
510944	TX	Noodle East
510975	TX	Noodle North
511006	TX	Noodle NW
511037	TX	Noodle South
511068	TX	Noodle West
511099	TX	Noodlekirk
511130	ND	Noonan
511161	KS	Noone
511192	CO	Noonen Ranch
511223	TX	Nor-Am
511254	TX	Nora
511254	VA	Nora
511285	TX	Nora East
511316	TX	Nora SE
511347	TX	Norand
511378	TX	Norbee
511392	TX	Norbee SE
511398	TX	Norbee South
511409	TX	Norbee West
511440	LA	Norco
511471	TX	Nordheim
511502	TX	Nordheim North
511533	KS	Nordman
511564	OK	Norfolk
511595	OK	Norfolk East
511626	OK	Norfolk SE
511657	OK	Norfolk West
511688	OK	Norge NW
511711	OK	Norge South
511719	OK	Norge SW
511750	CO	Noria
511781	TX	Norian
511812	OK	Norman
511812	TX	Norman
511843	OK	Norman East
511863	AR	Norman Lake
511874	OK	Norman NE
511905	OK	Norman North
511936	OK	Norman NW
511967	TX	Norman Paul
511998	OK	Norman SE
512029	OK	Norman South
512029	TX	Norman South
512060	OK	Norman SW
512091	OK	Norman Townsite
512122	OK	Norman West
512153	TX	Normangee-Flynn
512184	TX	Normanna
512215	TX	Normanna North
512246	TX	Normanna South
512252	TX	Normanna SW
512262	TX	Norosena Creek
512277	AR	Norphlet
512308	TX	Norricitas Creek
512339	KS	Norris
512339	OK	Norris
512339	TX	Norris
512370	IL	Norris City
512432	KS	Norris West
512463	TX	Norsworthy
512494	TX	Nortex
512525	KS	North
512525	NE	North
512536	NY	North Clymer
512542	PA	North East
512556	AK	North Fork
512556	KS	North Fork
512556	MT	North Fork
512556	ND	North Fork
512556	NE	North Fork
512556	OK	North Fork
512556	WY	North Fork
512587	OH	North Liberty East
512589	TX	North Line
512592	TX	North Pasture
512596	CO	North Shore
512649	KS	North Star
512649	MI	North Star
512649	ND	North Star
512649	WY	North Star
512680	KS	North Star North
512680	OK	North Star North
512711	OK	North Star SE
512773	KS	Northampton
512804	KS	Northampton SE
512835	KS	Northcott
512862	PA	Northeast
512866	TX	Northeast Area
512897	OH	Northern Dist Ste Of Ohio
512928	TX	Northern Ranch
512959	TX	Northern Ranch South
512990	TX	Northern Ranch West
512999	TX	Northington
513009	TX	Northridge
513021	KS	Northrup
513021	TX	Northrup
513031	TX	Northrup South
513052	MI	Northville
513083	TX	Northwest Lake
513114	KS	Norton
513114	TX	Norton
513145	TX	Norton East
513176	KS	Norton North
513176	TX	Norton North
513207	TX	Norton South
513238	KS	Norton Townsite
513269	TX	Norton West
513300	KY	Nortonville
513331	KY	Nortonville East
513362	TX	Norvell
513393	TX	Norvell SE
513408	ND	Norwegian Creek
513424	MI	Norwich
513455	MI	Norwich East
513486	KS	Norwood
513504	KS	Norwood SE
513504	WY	Norwood SE
513517	WY	Notches
513548	TX	Notla
513579	TX	Notrees North
513610	NE	Nott
513641	KS	Nova
513641	TX	Nova
513672	KS	Nova North
513703	TX	Novi
513734	TX	Novice
513765	TX	Novice North
513796	TX	Novice SW
513827	TX	Novice West
513858	KS	Novinger
513889	KS	Novinger East
513920	KS	Novinger NW
513951	KS	Novinger SW
513982	OK	Nowata-Claggett
514013	WY	Nowood
514044	IN	Noxid
514425	TX	Nuarc
514445	TX	Nueces
514456	TX	Nueces Bay
514487	TX	Nueces Bay East
514518	TX	Nueces Bay South
514549	TX	Nueces Bay West
514580	NE	Nugent
514611	CO	Nugget
514611	TX	Nugget
514642	OK	Numa
514673	OK	Numa North
514704	OK	Numa West
514735	LA	Nunez
514766	CO	Nunn
514766	KS	Nunn
514797	KS	Nunn East
514806	KS	Nunn North
514828	KS	Nurse
514859	KS	Nurse NW
514890	TX	Nursery
514921	TX	Nursery East
514952	TX	Nursery South
514956	TX	Nursery SW
514983	KS	Nuss
514998	KS	Nuss NE
515014	KS	Nuss South
515045	TX	Nutra
515076	TX	Nutra NE
515107	KS	Nutsch
515122	KS	Nutsch (New)
515138	UT	Nutter Canyon
515169	OK	Nuyaka
515200	OK	Nuyaka District
515231	OK	Nuyaka South
515262	OK	Nuyaka SW
515293	OK	Nuyaka West
515324	TX	Nuz
515565	OK	Nye
515596	OK	Nye NE
515627	OK	Nye North
515658	OK	Nye NW
515720	KS	Nyra
515751	TX	Nystel
516411	TX	O D C
516432	TX	O H Triangle
516442	TX	O Henry
516468	TX	O L Hill
516473	TX	O-M-S
516504	TX	O P L
516535	KS	O S A
516566	TX	O S R
516597	TX	O S R South
516628	TX	O S Ranch
516659	CA	Oak Canyon
516690	CO	Oak Creek
516721	AR	Oak Grove
516721	IL	Oak Grove
516721	IN	Oak Grove
516721	KY	Oak Grove
516721	MS	Oak Grove
516721	OH	Oak Grove
516721	OK	Oak Grove
516721	TN	Oak Grove
516752	OK	Oak Grove District
516783	KY	Oak Grove North
516814	TN	Oak Hill
516814	TX	Oak Hill
516845	TX	Oak Hill North
516855	TX	Oak Hill NW
516860	TX	Oak Hill South
516876	KY	Oak Hill West
516876	TX	Oak Hill West
516907	LA	Oak Island
516907	TX	Oak Island
516938	TX	Oak Lake
516969	CA	Oak Park
517000	IL	Oak Point
517031	IL	Oak Point West
517093	KS	Oak Valley
517124	KS	Oak Valley South
517155	CA	Oakview
517186	IL	Oakdale
517186	ND	Oakdale
517186	OK	Oakdale
517217	IL	Oakdale North
517217	OK	Oakdale North
517248	OK	Oakdale NW
517279	OK	Oakdale SW
517341	TX	Oakes
517372	OH	Oakfield-Sayre
517403	OH	Oakfield South
517434	PA	Oakford
517465	OK	Oakhurst
517465	TX	Oakhurst
517496	KS	Oakland
517496	KY	Oakland
517496	LA	Oakland
517496	MS	Oakland
517496	OH	Oakland
517496	PA	Oakland
517496	TX	Oakland
517527	IN	Oakland City (New)
517530	IN	Oakland City Consol (New)
517558	IN	Oakland City (New) Consol
517589	IN	Oakland City South
517620	IN	Oakland City West
517651	AR	Oakland North
517682	CA	Oakley
517682	IL	Oakley
517682	KS	Oakley
517682	LA	Oakley
517713	MS	Oakley Dome
517744	LA	Oakley NW
517756	CA	Oakley South
517756	KS	Oakley South
517775	OK	Oakman
517806	OK	Oakman District West
517837	OK	Oakman SE
517868	OK	Oakman South
517899	OK	Oakman District
517930	CA	Oakridge
517961	LA	Oaks
517961	TX	Oaks
517999	IN	Oaktown (New)
518023	IN	Oaktown (Deep)
518044	MS	Oakvale
518050	MS	Oakvale West
518054	TX	Oakville
518075	TX	Oakville East
518085	TX	Oakville South
518116	TX	Oakville West
518147	TX	Oakville-Wilcox
518178	MS	Oakwood
518178	TX	Oakwood
518178	VA	Oakwood
518209	TX	Oakwood Dome
518240	OK	Oakwood North
518271	OK	Oakwood NW
518302	OK	Oakwood SE
518333	OK	Oakwood SW
518333	TX	Oakwood SW
518364	OK	Oakwood West
518364	TX	Oakwood West
518386	CO	Oasis
518386	NE	Oasis
518386	NM	Oasis
518386	TX	Oasis
518395	CA	Oat Mountain
518426	TX	Oates
518457	TX	Oates NE
518488	IN	Oatsville
518519	KS	Oatville
518550	TX	Obenhaus
518581	KS	Oberlin
518581	LA	Oberlin
518581	OH	Oberlin
518612	LA	Oberlin NW
518643	LA	Oberlin SE
518674	LA	Oberlin South
518705	TX	Oblate
518736	IL	Oblong
518767	AR	Obrien
518767	KS	Obrien
518767	TX	Obrien
518798	TX	Obrien East
518829	TX	Obrien North
518860	TX	Obrien Ranch
518891	TX	Obrien South
518922	WY	Obrien Springs
518953	TX	Obrien West
518984	WA	Ocean City
519015	LA	Ocean View Beach
519046	MI	Oceana
519046	WV	Oceana
519077	TX	Oceanic
519084	TX	Oceanic NE
519108	OK	Ochelata
519139	OK	Ochelata North
519170	TX	Ocho Juan
519201	KS	Ochs
519209	KS	Ochs SE
519232	TX	Ocker
519263	IL	Oconee
519263	OK	Oconee
519294	OK	Oconee East
519325	NE	O'Connell
519356	OH	Oconnerville
519387	KS	Oconnor
519387	TX	Oconnor
519387	WY	Oconnor
519418	TX	Oconnor-McFaddin
519480	PA	Octave
519511	TX	Odaniel
519542	TX	Odell
519573	TX	Odell West
519604	TX	Odem
519635	TX	Odem East
519666	TX	Odem North
519697	TX	Odem NW
519728	TX	Odem South
519759	KS	Odessa
519759	TX	Odessa
519790	KS	Odessa South
519821	IL	Odin
519821	KS	Odin
519852	IN	Odon
519883	IN	Odon East
519914	IN	Odon South
519928	IN	Odon North
519945	KS	Odonnell
519945	PA	Odonnell
519945	TX	Odonnell
519976	TX	Odonnell NE
520007	TX	Odonnell West
520038	TX	Odonohoe
520069	WY	Oedekoven
520131	KS	Offerle
520162	KS	Ogallah
520193	KS	Ogallah NW
520224	KS	Ogallah SE
520255	KS	Ogallah West
520286	TX	Ogbum East
520309	MS	Ogden Bayou
520313	MS	Ogden Branch
520317	TX	Ogden-Mabee
520348	WV	Ogdin
520379	AR	Ogemaw
520410	KS	Ogle
520441	OK	Oglesby
520441	TX	Oglesby
520472	TX	Oh Triangle
520503	TX	Ohagan
520534	TX	Ohagan West
520565	KS	Ohara
520584	TX	Ruth Hudson
520596	TX	Oharrow
520627	TX	Ohern
520689	OK	Ohio-Osage
520720	OH	Ohio-Shallow
520751	PA	Ohiopyle
520782	KY	Oil Center
520782	NM	Oil Center
520813	KY	Oil City
520844	OK	Oil City NW
520851	PA	Oil City-Rouseville
520875	CA	Oil Creek
520875	TX	Oil Creek
520882	TN	Oil Hollow
520887	TN	Oil Hollow North
520906	WY	Oil Mountain
520968	KY	Oil Springs
520968	UT	Oil Springs
520968	WY	Oil Springs
520999	OK	Oilton
520999	TX	Oilton
521030	TX	Oilton North
521061	OK	Oilton NW
521092	TX	Oily Pass
521123	TX	Oinks
521154	CA	Ojai
521160	NM	Ojito
521185	NM	Ojo
521190	NM	Ojo Chiso
521200	WY	OK
521247	OK	Okarche NE
521278	OK	Okarche North
521284	OK	Okarche NW
521305	OK	Okarche SW
521309	OK	Okarche West
521340	AL	Okatuppa Creek
521371	IL	Okawville
521402	IL	Okawville North
521407	IL	Okawville North Consol
521433	OK	Okay
521464	OK	Okeene NE
521495	OK	Okeene NW
521526	OK	Okemah
521588	OK	Okemah East
521619	OK	Okemah North
521650	OK	Okemah NW
521681	OK	Okemah SW
521712	OK	Okemah West
521724	TX	Overton NE
521743	OK	Okesa
521774	OK	Okesa East
521805	OK	Okesa NE
521836	OK	Okesa North
521867	OK	Okesa South
521898	OK	Okesa SW
521929	OK	Okesa West
521960	OK	Okfuskee
521991	OK	Okfuskee District East
522022	OK	Okfuskee East
522053	OK	Okfuskee North
522084	OK	Okfuskee SE
522115	OK	Okfuskee Townsite
522146	WY	Okie
522177	KY	Oklahoma
522208	OK	Oklahoma Central
522239	OK	Oklahoma Central SE
522270	OK	Oklahoma City
522301	OK	Oklahoma City SE
522332	OK	Oklahoma City South
522347	TX	Olaughlin
522363	OK	Okmulgee
522394	OK	Okmulgee District
522425	MS	Okolona
522456	OK	Oktaha
522487	OK	Oktaha NE
522518	OK	Oktaha NW

Field Code	State	Field Name
522549	KS	Olathe
522580	KS	Olathe North
522611	TX	Olcott
522657	CO	Old Baldy
522657	NE	Old Baldy
522657	NY	Old Baldy
522673	PA	Old Frame
522704	TX	Old Glory
522735	TX	Old Glory East
522766	TX	Old Glory NE
522797	TX	Old Glory NW
522828	TX	Old Glory South
522859	KY	Old Hartford
522890	AR	Old Hickory
522921	TX	Old Ingleside
522952	KS	Old Maids Fork
522983	TX	Old Nona
523014	TX	Old Ocean
523019	TX	Old Ocean East
523045	TX	Old Ocean South
523076	TX	Old Ocean SW
523107	TX	Old Ocean West
523138	TX	Old Paradise
523169	IL	Old Ripley
523200	IL	Old Ripley North
523231	MS	Old River
523262	KY	Old Salem
523293	KY	Old Salem North
523324	AR	Old Union
523324	TX	Old Union
523334	TX	Old Upland
523355	OH	Old Washington
523355	TX	Old Washington
523386	TX	Old Waverly
523417	MS	Oldenburg
523421	MS	Oldenburg East
523448	TX	Olds
523448	WY	Olds
523479	NY	Olean
523479	OK	Olean
523510	OK	Olean West
523541	TX	Oleary
523603	TX	Oletha
523634	TX	Oletha SW
523650	TX	Olfen SE
523665	KY	Olga
523665	TX	Olga
523696	TX	Olga Bernstein
523727	AR	Olin Forest
523758	AR	Olin Forest North
523770	TX	Olga Jo
523779	CA	Pacoima
523789	CA	Olive
523789	KS	Olive
523789	MS	Olive
523789	OK	Olive
523789	TX	Olive
523820	KS	Olive Branch
523882	OK	Olive North
523913	OK	Olive NW
523944	OK	Olive South
523951	KS	Olive SW
523975	IN	Oliver
523975	KS	Oliver
523975	KY	Oliver
523975	TX	Oliver
524006	IN	Oliver North
524037	TX	Oliver Point
524047	TX	Oliver Point South
524068	NE	Oliver Reservoir
524099	IN	Oliver South
524099	KS	Oliver South
524099	TX	Oliver South
524161	MI	Olivet
524161	OK	Olivet
524192	OK	Olivet SE
524223	TX	Olivia
524254	TX	Olivia East
524285	TX	Olivia SE
524316	TX	Olivia South
524347	LA	Olla
524440	TX	Olmitos
524471	TX	Olmitos South
524502	KS	Olmitz
524511	KS	Olmitz South
524515	KS	Olmitz SW
524564	PA	Olmstead
524564	TX	Olmstead
524564	WY	Olmstead
524595	OK	Olney
524595	TX	Olney
524626	TX	Olney Bank
524657	IL	Olney Consol
524688	IL	Olney East
524719	TX	Olney North
524750	TX	Olney NW
524781	IL	Olney South
524812	OK	Olney SW
524812	TX	Olney SW
524843	TX	Olney West
524874	TX	Olon Earnest
524905	KS	Olsen
524905	NE	Olsen
524905	WY	Olsen
524936	TX	Olson
524967	TX	Olson West
524998	KS	Olsson
525029	TX	Oltex
525053	OK	Olustee SE
525060	OK	Olympic
525091	OK	Olympic North
525153	OK	Olympic SW
525184	IL	Omaha
525215	IL	Omaha East
525246	IL	Omaha South
525277	IL	Omaha West
525308	CO	Omar
525308	TX	Omar
525339	IL	Omega
525339	LA	Omega
525339	NE	Omega
525339	TX	Omega
525370	OK	Omega East
525401	OK	Omega NE
525419	OK	Omega West
525432	KS	Omlor
525463	OK	Ona NW
525494	OK	Ona West
525525	OK	Onapa
525532	OK	Onapa SW
525556	MI	Onaway
525618	OK	One Thousand Acre
525649	TX	Oneal
525680	KY	Oneida
525680	PA	Oneida
525711	TN	Oneida East
525742	TN	Oneida West
525773	MS	Oneil
525773	TX	Oneil
525804	OK	Oneta
525804	TX	Oneta
525807	TX	Oneta East
525813	TX	Oneta North
525835	TX	Oney
525842	OK	Oney East
525847	OK	Oney NE
525850	OK	Oney South
525855	OK	Oney SW
525866	OK	Ong
525897	OK	Ong SE
525929	TX	Onlaw
525959	MI	Onondaga 20-1N-2W A
525990	NY	Onoville
526052	KY	Onton North
526083	CO	Onyx
526083	TX	Onyx
526093	KS	Ogallah South
526114	OK	Oologah
526145	OK	Oologah West
526176	CO	Opal
526176	TX	Opal
526176	WY	Opal
526207	TX	Opco
526238	IL	Opdyke
526269	TX	Opelika
526300	TX	Opelika East
526331	TX	Opelika North
526362	TX	Opelika West
526393	LA	Opelousas
526424	WV	Open Fork
526455	TX	Oplin
526486	TX	Oplin East
526517	TX	Oplin SE
526548	TX	Opossum Creek
526579	TX	Opp
526610	KS	Oppliger
526641	KS	Oppy
526672	KS	Oppy East
526703	KS	Oppy South
526734	OK	Optima North
526765	OK	Optima NW
526775	OK	Optima West
526866	LA	Ora
526870	TX	Oran
526879	TX	Oran North
526897	KS	Orange
526897	MS	Orange
526897	OH	Orange
526897	TX	Orange
526928	LA	Orange Grove
526928	TX	Orange Grove
526959	TX	Orange Grove NW
526990	MS	Orange Hill
526990	TX	Orange Hill
526995	TX	Orange Hill East
527021	TX	Orange Hill South
527052	TX	Orange Hill West
527063	KS	Orange J
527083	OH	Orange North
527083	TX	Orange North
527114	TX	Orange South
527145	TX	Orange West
527176	TX	Orangedale
527207	OK	Orchard City
527238	OK	Orchard City NE
527269	OK	Orchard City SW
527331	CO	Orchard
527367	NY	Orchard Park
527393	IL	Orchardville
527424	IL	Orchardville North
527455	TX	Orcones
527486	TX	Orcones South
527517	CA	Orcutt
527548	TX	Ord
527579	CA	Ord Bend
527610	KS	Ordway
527641	KS	Ordway East
527672	WY	Oregon Basin
527687	WY	Oregon Basin SE
527703	WY	Oregon Basin South
527734	WY	Oregon Basin West
527765	NE	Oregon Trail
527796	LA	Oretta
527827	LA	Oretta North
527858	LA	Oretta West
527889	IL	Orient
527889	MI	Orient
527889	TX	Orient
527920	IL	Orient North
527951	OK	Orienta
527982	OK	Orienta East
528013	OK	Orienta SE
528044	OK	Orienta SW
528059	OK	Orion NE
528064	OK	Orion SE
528075	WV	Oriskany
528106	TX	Orla SE
528137	TX	Orla South
528168	CA	Orland
528199	KS	Orlando
528199	OK	Orlando
528230	KS	Orlando East
528230	OK	Orlando East
528261	OK	Orlando Middle
528292	OK	Orlando North
528323	OK	Orlando SE
528354	OK	Orlando South
528385	OK	Orlando SW
528416	TX	Orlee
528447	WV	Orma
528478	PA	Ormsby
528478	TX	Ormsby
528478	WY	Ormsby
528509	KS	Oro
528540	KS	Oro NW
528571	KS	Oro SE
528602	KS	Oro SW
528633	KS	Oro West
528664	OK	Orr
528664	TX	Orr
528672	OK	Orr East
528689	OK	Orr NE
528695	OK	Orr North
528726	IN	Orrville
528757	KS	Orsemus
528788	KS	Orsemus South
528819	TX	Orson
528850	KS	Orth
528850	TX	Orth
528881	KS	Orth North
528912	TX	Orth South
528943	KS	Orth West
528974	KY	Ortiz
528974	TX	Ortiz
529005	TX	Orton
529036	OH	Osage
529036	OK	Osage
529036	TX	Osage
529036	WY	Osage
529067	OK	Osage City
529098	OK	Osage City District East
529129	OK	Osage City District SE
529160	OK	Osage City East
529222	TX	Osage East
529253	OK	Osage-Hominy
529284	OK	Osage-Hominy District
529315	KS	Osborn
529346	TX	Osborne
529377	KS	Oscar
529377	OK	Oscar
529408	OK	Oscar East
529439	OK	Oscar NE
529470	KS	Oscar North
529470	OK	Oscar North
529501	KS	Oscar South
529532	KS	Oscar West
529563	KS	Osgood
529594	NE	Oshkosh
529625	WY	Oshoto
529656	MI	Oshtemo Sec 5
529687	IL	Oskaloosa
529718	IL	Oskaloosa East
529749	IL	Oskaloosa South
529780	KY	Oskamp
529804	TX	Oso Creek
529811	TX	Oslo
529842	TX	Osment
529873	TX	Oso Deep
529904	LA	Ossun
529935	LA	Ossun North
529952	TX	Ost-Hamill
529966	NE	Ostgren
530028	NM	Osudo
530059	NM	Osudo North
530090	NM	Osudo South
530121	NM	Osudo West
530152	OK	Oswalt NE
530183	KS	Oswego
530214	NM	Oswell
530245	NM	Otero
530276	CO	Otis
530276	KS	Otis
530276	NM	Otis
530307	KS	Otis-Albert
530337	TX	Otis Rollins
530338	MT	Otis Creek
530345	MT	Otis Creek South
530369	MI	Otisville
530400	OK	Otoe City
530431	OK	Otoe City East
530462	OK	Otoe City NE
530493	OK	Otoe City NW
530524	OK	Otoe City SE
530555	OK	Otoe City South
530586	OK	Otoe City SW
530617	MI	Otsego
530617	OH	Otsego
530648	MI	Otsego Lake
530710	KS	Ott
530741	KS	Ottawa
530772	ND	Otter
530772	NE	Otter
530780	KS	Otter Creek
530780	KY	Otter Creek
530780	MT	Otter Creek
530803	MI	Otter Lake
530803	MS	Otter Lake
530834	TX	Ottine
530865	KS	Otto
530865	TX	Otto
530900	KS	Ottumwa
530958	UT	Ouray
531051	MT	Outlook
531082	MT	Outlook South
531113	MT	Outlook West
531144	LA	Outside Island
531175	TX	Ovalo East
531206	TX	Ovalo SE
531237	TX	Overall
531268	OK	Overbrook
531330	OK	Overbrook South
531361	TX	Overby
531392	TX	Overcash
531423	WV	Overfield
531454	WV	Overhill
531485	MI	Overisel
531547	WY	Overland
531578	CO	Overlook
531578	KS	Overlook
531578	UT	Overlook
531609	KS	Overlook North
531640	TX	Overman
531655	KS	Overocker
531671	KS	Overstreet
531702	MS	Overton
531702	TX	Overton
531733	MS	Overton North
531733	TX	Overton North
531764	TX	Oveta Culp Hobby
531795	MS	Ovett
531826	KY	Ovil
531857	NE	Owasco
531888	OK	Owasso
531919	TX	Owego
531950	KS	Owen
531950	TX	Owen
531981	MS	Owen Creek
532012	OH	Owens
532012	TX	Owens
532043	OK	Owens West
532074	KY	Owensboro
532105	KY	Owensboro New
532136	KY	Owensboro North
532142	KY	Owensboro South
532167	KY	Owensboro West
532198	IN	Owensville
532198	TX	Owensville
532229	IN	Owensville Consol
532260	IN	Owensville East
532291	IN	Owensville North
532322	IN	Owensville North Consol
532353	IN	Owensville South
532384	NE	Owl
532384	OK	Owl
532415	CO	Owl Creek
532415	KS	Owl Creek
532446	KS	Owl Creek SE
532450	OK	Owl East
532459	OK	Owl SE
532462	OK	Owl South
532477	PA	Owls Nest
532508	TX	Ownby
532539	TX	Ownby West
532570	OK	Oxbow Bend
532601	CO	Oxbow
532601	KS	Oxbow
532601	MI	Oxbow
532601	MT	Oxbow
532601	TX	Oxbow
532601	WY	Oxbow
532632	KS	Oxford
532632	LA	Oxford
532632	OH	Oxford
532632	TX	Oxford
532632	WV	Oxford
532663	KS	Oxford West
532694	KS	Oxhide
532725	CA	Oxnard
532756	TX	Oxsheer
532787	LA	Oyster Bayou
532787	TX	Oyster Bayou
532793	TX	Oyster Bayou North
532800	TX	Oyster Bayou NE
532807	TX	Oyster Creek
532818	TX	Oyster Lake
532849	TX	Oyster Lake West
532880	AR	Ozark
532880	OH	Ozark
532911	AR	Ozark Deep
532942	AR	Ozark Shallow
532973	TX	Ozie
532990	TX	Ozie West
533004	TX	Ozona
533035	TX	Ozona East
533066	TX	Ozona NE
533097	TX	Ozona North
533128	TX	Ozona NW
533159	TX	Ozona SE

Field Code	State	Field Name
533190	TX	Ozona South
533221	TX	Ozona SW
533252	TX	Ozona West
533283	AR	Ozone
533943	TX	P & L
533974	TX	P & R
534005	TX	P-Bar
534036	TX	P-C
534067	NM	P C A
534089	TX	P-C NW
534098	TX	P C S L
534105	TX	P-C SW
534129	TX	P E B C
534160	TX	P E I
534191	TX	P G A
534222	TX	P H D
534253	TX	P-J
534284	TX	P K
534288	TX	P K Dam
534315	TX	P K Park
534346	TX	P L
534377	TX	P L M
534408	TX	P L S
534439	TX	P-M
534443	TX	P-M-A
534449	TX	P P V
534466	TX	P W
534470	TX	P W C
534501	TX	P W C North
534532	KS	Pabst
534563	OK	Pace
534563	TX	Pace
534594	AR	Pace City
534625	AR	Pace City East
534629	TX	Pace Estate
534656	MS	Pachuta Creek
534671	CO	Pack
534687	TX	Packery Flat
534712	OK	Packsaddle
534716	OK	Packsaddle NW
534718	OK	Packsaddle SE
534749	TX	Paday
534780	KS	Paddock
534780	NM	Paddock
534811	NM	Paddock North
534842	NM	Paddock South
534873	KS	Paden
534873	OK	Paden
534935	OK	Paden NE
534966	OK	Paden North
534997	OK	Paden South
535028	OK	Paden SW
535059	OK	Paden West
535090	KS	Padgett
535152	KS	Padgett West
535183	TX	Padgitt
535214	TX	Padgitt NW
535245	TX	Padgitt South
535276	TX	Padgitt West
535307	TX	Padre Island
535318	TX	Padre North
535338	CO	Padroni
535369	CO	Padroni West
535400	NM	Paduca
535431	NM	Paduca East
535462	NM	Paduca North
535469	NM	Paduca South
535493	OK	Page
535493	TX	Page
535524	KS	Page Creek
535555	OK	Page District
535560	TX	Page East
535574	TX	Page Ranch
535577	TX	Page Ranch South
535586	TX	Page SE
535617	TX	Page South
535629	TX	Page West
535648	OH	Pagetown South
535679	CO	Pagoda
535710	TX	Paige
535741	TX	Paige NE
535772	TX	Paine-McGaw
535800	OH	Paint
535803	KS	Paint Creek
535803	TX	Paint Creek
535834	TX	Paint Rock
535858	TX	Paint Rock South
535865	TX	Paint Rock West
535896	NE	Painter
535896	TX	Painter
535907	WY	Painter Reservoir
535927	MS	Painters
535958	TX	Paisano
535989	TX	Paisano Creek
536020	TX	Paisano Creek SW
536051	NM	Pajarito
536066	TX	Pakenham
536082	TX	Pal
536113	OK	Palacine
536144	OK	Palacine NE
536175	OK	Palacine North
536206	OK	Palacine NW
536237	OK	Palacine South
536299	OK	Palacine West
536330	TX	Palacios
536361	TX	Palacios East
536392	KS	Palacky
536423	KS	Palacky West
536454	TX	Paladin
536485	TX	Palafox
536516	TX	Palangana
536547	TX	Palangana Dome
536564	MS	Palatine Hills
536578	TX	Palava
536609	KS	Palco
536640	KS	Palco SE
536671	KS	Palco SW
536702	KS	Palco Townsite
536717	CO	Paleface
536733	WV	Palermo (Mud River)
536764	TX	Palestine
536795	IN	Palestine Grove
536826	TX	Palinbeck
536857	TX	Palito Blanco
536888	AR	Palm
536888	TX	Palm
536888	WY	Palm
536919	KS	Palmberg
536950	KS	Palmer
536950	TX	Palmer
536981	PA	Palmer Storage
537012	TX	Palmer East
537043	NE	Palmer State
537074	KS	Palmer West
537105	TX	Palmeras
537136	LA	Palmetto
537167	LA	Palmetto Bayou
537198	NM	Palmillo
537229	TX	Palo Alto
537260	TX	Palo Alto North
537291	TX	Palo Blanco
537322	TX	Palo Blanco South
537335	TX	Palo Davis
537353	TX	Palo Duro Creek
537384	TX	Palo Pinto
537415	TX	Palo Pinto County Regular
537424	TX	Palo Pinto SW
537446	CA	Paloma
537446	TX	Paloma
537459	TX	Pam
537461	CO	Palomino
537461	MT	Palomino
537477	TX	Pamela
537508	NE	Pan Am
537524	TX	Pan-Gil Ranch
537539	TX	Pan Petro
537570	TX	Pan-Rod
537601	TX	Pan Ware
537632	IL	Pana
537646	IL	Pana South
537663	IL	Panama
537663	NY	Panama
537694	OK	Panama East
537756	TX	Pancho-Mag
537787	TX	Pancho-Mag SW
537818	TX	Pandale
537880	NE	Panhandle
537880	TX	Panhandle
537911	TX	Panhandle East
537942	TX	Panhandle West
537973	IL	Pankeyville
538004	IL	Pankeyville East
538035	TX	Panna Maria
538066	TX	Pannel
538091	TX	Pannel South
538097	TX	Pannel West
538128	OK	Panola
538128	TX	Panola
538154	KS	Panoma
538159	KS	Panoma Gas Area
538190	KS	Panoma NE
538221	KS	Panoma North
538229	KS	Panoma SW
538252	TX	Pantex
538283	KY	Panther
538314	LA	Panther Creek
538314	MS	Panther Creek
538314	OK	Panther Creek
538314	TX	Panther Creek
538345	OK	Panther Creek South
538376	OK	Panther Creek SW
538438	TX	Panther Gap
538469	TX	Panther Gap NE
538500	TX	Panther Gap North
538531	TX	Panther Point
538562	TX	Panther Reef
538593	TX	Panther Reef North
538624	TX	Panther Reef NW
538655	TX	Panther Reef SW
538659	TX	Panther Reef West
538686	KS	Paola-Rantoul
538717	OK	Paoli North
538748	OK	Paoli SW
538779	TX	Papalote
538810	TX	Papalote East
538841	TX	Papalote West
538854	NM	Papers Wash
538872	OK	Papoose
538903	CO	Papoose Canyon
538934	OK	Papoose North
538965	OK	Papoose SE
539027	OK	Pappin
539058	OK	Pappin NW
539089	OK	Pappin West
539103	TX	Pappy
539120	TX	Para-Block
539151	LA	Paradis
539182	AR	Paradise
539182	MI	Paradise
539182	MO	Paradise
539182	OK	Paradise
539182	TX	Paradise
539213	KS	Paradise Creek
539221	KS	Paradise Creek South
539244	KS	Paradise Creek West
539271	OK	Paradise NW
539275	OK	Paradise North
539275	TX	Paradise North
539306	OK	Paradise SE
539327	OK	Paradise SW
539337	TX	Paradise West
539368	NM	Parallel
539368	WY	Parallel
539399	OK	Parallel East
539430	KS	Paramore
539461	KS	Paramore East
539492	LA	Parcperdue
539523	LA	Parcperdue North
539544	LA	Parcperdue SW
539554	LA	Parcperdue West
539585	TX	Pardue
539616	TX	Pardue North
539647	TX	Pardue West
539678	TX	Parfet
539709	TX	Pargmann
539740	TX	Parham
539771	UT	Pariette Bench
539802	TX	Parilla
539833	AR	Paris
539833	KS	Paris
539833	MI	Paris
539833	OH	Paris
539837	KS	Paris North
539841	KS	Paris South
539848	KS	Paris West
539850	TX	Parish
539864	CO	Park
539864	KS	Park
539864	ND	Park
539895	TX	Park Springs
539926	TX	Park Springs South
539957	IL	Parker
539957	KS	Parker
539957	PA	Parker
539957	TX	Parker
539988	IN	Parker Consol
540007	TX	Parker Harrell
540019	LA	Parker Lake
540050	KS	Parker NE
540081	KS	Parker NW
540096	TX	Parker Ranch
540112	KS	Parker South
540112	OK	Parker South
540112	TX	Parker South
540120	OK	Parker SW
540143	TX	Parker West
540174	IL	Parkersburg
540174	OK	Parkersburg
540174	WV	Parkersburg
540205	IL	Parkersburg Consol
540236	IL	Parkersburg North
540267	IL	Parkersburg South
540298	IL	Parkersburg West
540329	TX	Parkey
540333	TX	Parkey East
540346	TX	Parkey NE
540360	TX	Parkey South
540375	TX	Parkey SE
540391	KS	Parkin
540422	OK	Parkland
540453	OK	Parkland East
540484	OK	Parkland NE
540515	OK	Parkland West
540546	KS	Parks
540546	NE	Parks
540546	TX	Parks
540577	TX	Parks East
540608	TX	Parks Farm
540639	TX	Parks North
540670	TX	Parks Pierce
540677	TX	Parktex
540685	NM	Parkway
540692	NM	Parkway West
540701	NM	Parlay
540732	NE	Parma
540732	OH	Parma
540763	TX	Parmelly
540794	KS	Parmely
540825	TX	Parmenter
540856	TX	Parmer
540887	IL	Parnell
540887	KS	Parnell
540887	KY	Parnell
540887	TX	Parnell
540890	WY	Parnell Draw
540918	TX	Parnell South
540949	TX	Parochial-Bade
540980	TX	Parochial-Bade East
541011	TX	Parochial-Bade West
541042	TX	Parramore
541073	CA	Paris Valley
541104	KS	Parrish
541104	TX	Parrish
541135	NM	Parrish Ranch
541142	TX	Parrita
541166	TX	Parrott
541197	TX	Parrott-Atkinson
541228	TX	Parsell
541259	TX	Parsell East
541283	TX	Parsell SE
541290	TX	Parsell South
541321	KS	Parsley
541321	TX	Parsley
541352	KS	Parsley NW
541383	KS	Parsley West
541414	TX	Parsons
541445	MI	Partello
541507	TX	Partido
541538	TX	Partridge
541569	NE	Pasha
541600	TX	Paso Real
541604	TX	Paso Real East
541617	CO	Pass Creek
541617	WY	Pass Creek
541631	LA	Pass Des Ilettes
541662	LA	Pass Fourchon
541693	LA	Pass Wilson
541724	IL	Passport
541755	IL	Passport North
541786	IL	Passport South
541817	IL	Passport West
541848	TX	Pasto Nuevo
541879	TX	Pasto Nuevo SE
541910	TX	Pasture North
541941	TX	Pat
541972	LA	Pat Bay
542003	TX	Pat Bishop
542034	TX	Pat Burke
542065	KS	Pat Creek
542071	KS	Pat Creek North
542080	TX	Pat Gray
542088	TX	Pat Kahan
542096	TX	Pat Oneill
542127	OH	Pataskala South
542158	TX	Patel
542189	KY	Patesville
542220	AR	Patmos
542220	OH	Patmos
542251	IL	Patoka
542251	IN	Patoka
542282	IL	Patoka East
542313	IN	Patoka East Consol
542344	IN	Patoka North
542375	IL	Patoka South
542375	IN	Patoka South
542406	IL	Patoka West
542431	TX	Patricia (Gas)
542437	TX	Patricia
542468	TX	Patricia NE
542480	KS	Owl Creek South
542499	TX	Patricia West
542530	OK	Patrick
542530	TX	Patrick
542555	WY	Patrick Draw
542561	WY	Patrick Draw Desert Sprngs
542585	WY	Patrick Draw North
542592	WY	Patrick Draw West
542623	CO	Patrol
542654	TX	Patroon
542685	TX	Patsura South
542716	KS	Patsy
542716	TX	Patsy
542747	TX	Patten
542778	KS	Patterson
542778	LA	Patterson
542778	TX	Patterson
542778	UT	Patterson
542809	KS	Patterson SE
542840	TX	Patterson South
542871	TX	Patteson
542902	TX	Patti Cake
542933	AR	Patton
542933	KS	Patton
542933	OK	Patton
542933	PA	Patton
542933	TX	Patton
542964	TX	Patton-Carter
542995	LA	Patton Church
543026	IN	Patton East
543088	IL	Patton West
543119	TX	Patty
543126	TX	Patty Hutt
543128	KY	Pattyville
543150	KS	Paul
543150	TX	Paul
543150	WY	Paul
543181	TX	Paul Harbaugh
543212	TX	Paul Hunter
543243	KS	Paul South
543274	TX	Paul Thomas
543305	TX	Paul White
543336	MS	Paulding
543367	MS	Paulding East
543389	MS	Paulding South
543398	MS	Paulding West
543429	OK	Pauline
543429	TX	Pauline
543460	OK	Pauls Valley
543491	OK	Pauls Valley East
543522	OK	Pauls Valley NE
543615	OK	Pauls Valley SE
543646	OK	Pauls Valley South
543677	OK	Pauls Valley SW
543692	OK	Pauls Valley Townsite
543708	OK	Pauls Valley West
543739	KS	Paulson
543739	ND	Paulson
543770	KS	Paulson NE
543790	AR	Paup Spur
543801	NE	Paupers Ridge
543815	TX	Pautsky
543832	TX	Pavey
543863	TX	Pavey East
543894	TX	Pavey Kirby
543925	TX	Pavey SE
543956	PA	Pavia
543987	NY	Pavilion
544018	WY	Pavillion

Field Code	State	Field Name
544049	WY	Pavillion NW
544080	OH	Pavonia
544111	MI	Paw Paw
544111	OK	Paw Paw
544142	OK	Paw Paw NE
544153	TX	Pawelek
544184	TX	Pawelekville
544204	OK	Pawhuska
544235	OK	Pawhuska District West
544266	OK	Pawhuska NE
544297	OK	Pawhuska North
544328	OK	Pawhuska NW
544359	OK	Pawhuska SW
544390	OK	Pawhuska West
544421	CO	Pawnee
544421	IL	Pawnee
544421	NE	Pawnee
544421	NM	Pawnee
544421	TX	Pawnee
544452	KS	Pawnee Bend
544483	KS	Pawnee Branch
544514	CO	Pawnee Creek
544545	CO	Pawnee Creek North
544576	OK	Pawnee East
544607	CO	Pawnee Hills
544631	OK	Pawnee Lake
544638	OK	Pawnee North
544638	TX	Pawnee North
544644	OK	Pawnee NW
544669	OK	Pawnee Reservation
544684	KS	Pawnee River
544700	KS	Pawnee Rock
544731	KS	Pawnee Rock East
544736	KS	Pawnee Rock NE
544762	KS	Pawnee Rock South
544793	KS	Pawnee Rock West
544824	OK	Pawnee South
544824	TX	Pawnee South
544855	KS	Pawnee Valley
544857	KS	Pawnee Valley NE
544859	KS	Pawnee Valley East
544886	KS	Paxico
544917	IN	Paxton
544917	TX	Paxton
544948	OK	Paxton East
544979	OK	Paxton SE
545010	KS	Payne
545010	OH	Payne
545010	OK	Payne
545010	TX	Payne
545010	WY	Payne
545041	OK	Payne East
545072	OK	Payne NE
545103	OK	Payne North
545103	WY	Payne North
545134	OK	Payne NW
545165	TX	Payne Springs
545196	OK	Payne West
545227	OK	Payson
545258	OK	Payson East
545289	TX	Payton
545320	TX	Payton West
545561	KS	Peabody
545561	KY	Peabody
545592	KS	Peace Creek
545594	KS	Peace Creek NE
545606	CO	Peace Pipe
545615	CA	Peace Valley
545623	KS	Peach
545654	TX	Peach Point
545665	TX	Peach Point South
545685	MI	Peacock
545685	TX	Peacock
545716	TX	Peacock North
545747	TX	Peacock NW
545871	TX	Peaker
545902	UT	Pear Park
545923	KS	Pearce
545933	TX	Peareson
545964	MS	Pearl
545964	ND	Pearl
545964	NE	Pearl
545964	NM	Pearl
545964	TX	Pearl
545995	NM	Pearl East
546026	OK	Pearl NE
546042	NM	Pearl North
546042	TX	Pearl North
546050	OK	Pearl SE
546057	TX	Pearl Valley
546061	TX	Pearl Valley East
546088	NM	Pearl West
546119	NM	Pearsall
546119	TX	Pearsall
546133	TX	Pearsall South
546181	TX	Pearson Chapel
546212	OK	Pearson Switch
546243	OK	Pearson Switch West
546274	OK	Pearsonia
546305	OK	Pearsonia East
546336	OK	Pearsonia NE
546367	OK	Pearsonia SE
546398	OK	Pearsonia South
546417	TX	Peaster
546429	TX	Peatown
546460	TX	Peatown North
546491	OK	Peavine
546506	KS	Peavey
546522	CO	Peavy
546522	TX	Peavy
546553	CO	Pebble
546553	NE	Pebble
546584	TX	Pebble Island
546615	TX	Pec Reeves
546646	TX	Pecan Bayou
546677	OK	Pecan Grove
546677	TX	Pecan Grove
546708	LA	Pecan Island
546739	LA	Pecan Island North
546770	LA	Pecan Lake
546801	LA	Pecan Lake South
546832	TX	Pecan Station
546863	LA	Pecaniere
546894	IL	Pecatonica
546925	KS	Pechanec
546956	KS	Peck
546956	OK	Peck
546956	TX	Peck
546987	OK	Peck District
547018	OK	Peck Middle
547080	OK	Peck West
547107	OK	Peckham
547111	OK	Peckham East
547142	OK	Peckham SE
547173	OK	Peckham South
547204	OK	Peckham SW
547235	MI	Pecks Lake
547266	NE	Pecos
547266	NM	Pecos
547297	TX	Pecos North
547328	NM	Pecos River
547359	TX	Pecos-Shearer
547390	TX	Pecos-Shearer West
547405	NM	Pecos Slope
547421	TX	Pecos Valley
547452	TX	Pecos Valley East
547483	TX	Pecos Valley North
547514	TX	Pecos Valley SE
547545	TX	Pecos Valley South
547576	TX	Pecos Valley-Vaughn
547607	TX	Pecos Valley-Young
547638	TX	Peden
547669	TX	Pedernal
547700	TX	Pedro
547700	WY	Pedro
547731	TX	Peek
547753	OK	Peek NE
547762	OK	Peek NW
547793	OK	Peek SE
547824	OK	Peek South
547855	OK	Peek SW
547861	TX	Peek West
547886	TX	Peel
547917	TX	Peeler
547948	OH	Peerless East
547979	TX	Peery
548010	TX	Peery North
548041	CO	Peetz NW
548072	CO	Peetz West
548103	TX	Peg
548134	TX	Peg North
548165	TX	Pegasus
548196	TX	Pegasus South
548227	TX	Peggy
548242	KS	Peintner
548258	TX	Pel-Tex
548289	MS	Pelahatchie
548320	MT	Pelican
548320	TX	Pelican
548351	TX	Pelican Island
548382	LA	Pelican Lake
548413	LA	Pelican Point
548425	TX	Pelican West
548444	TX	Pella
548475	MS	Pellucid Bayou
548506	MS	Pellucid Bayou North
548537	KY	Pellville
548568	NE	Pelster
548581	CO	Pelt
548599	IN	Pelzer
548630	KS	Pember
548649	TX	Pemberton
548661	TX	Pembrook
548692	TX	Pembrook North
548723	OK	Pemeta
548754	TX	Pena
548785	TX	Pena Creek
548816	KS	Penalosa
548847	TX	Penascal
548878	NM	Penasco
548909	NM	Penasco Draw
548940	OH	Pencan
548971	TX	Pence
549002	TX	Pendencia
549064	KS	Pendennis
549068	KS	Pendennis East
549095	KS	Pendennis South
549126	KS	Pendennis SW
549157	KS	Pendergast
549188	LA	Pendleton-Many
549194	TX	Pendrosa
549250	KS	Penicks
549281	TX	Penitas
549290	NM	Penjack
549298	TX	Penlaw
549302	NM	Penlon
549308	TX	Penn
549312	OK	Penn Creek
549343	TX	Penn-Griffith
549374	NY	Penn Yan
549384	NY	Penn Yan North
549405	MT	Pennel
549436	KS	Penner
549444	KS	Penner North
549480	MI	Pennfield 21-1S-7W A
549489	TX	Pennington
549498	MD	Pennlands
549529	WV	Pennsboro-Tollgate
549560	OH	Pennsville
549695	KS	Penny
549695	TX	Penny
549715	KS	Penny-Wann
549729	TX	Pennyburger
549746	KY	Pennyrile
549777	OK	Peno
549808	KS	Penokee
549814	KS	Penokee NE
549839	KY	Penrod
549870	KY	Penrod East
549901	KY	Penrod North
549925	NM	Penrose
549932	TX	Penrose-Howe
549963	NM	Penrose-Skelly
549994	TX	Pentecost
550025	MI	Pentwater
550056	MI	Pentwater Lake
550087	TX	Penwell
550118	TX	Penwell West
550149	CO	Peoria
550180	CO	Peoria North
550211	TX	Pepper
550242	TX	Percilla
550249	TX	Percy Turner
550254	TX	Percy Wheeler
550257	TX	Perdido Creek
550273	ND	Perella
550304	TX	Perez
550335	KS	Perkins
550335	KY	Perkins
550335	LA	Perkins
550335	NE	Perkins
550335	OK	Perkins
550335	TX	Perkins
550366	LA	Perkins East
550366	OK	Perkins East
550397	CA	Perkins Lake
550423	OK	Perkins NE
550428	OK	Perkins North
550459	OK	Perkins NW
550490	OK	Perkins South
550521	OK	Perkins SW
550552	OK	Perkins West
550583	TX	Permayes
550595	TX	Perner Ranch
550614	KS	Perrill
550645	KS	Perrill West
550676	TX	Perrin East
550682	TX	Perrin NE
550707	TX	Perrin North
550712	TX	Perrin NW
550738	TX	Perrin Ranch
550769	TX	Perrin Ranch North
550800	KS	Perry
550800	LA	Perry
550800	OH	Perry
550800	OK	Perry
550800	TX	Perry
550831	TX	Perry Bass
550862	OK	Perry District
550893	KS	Perry-Halligan
550924	TX	Perry Joe
550955	TX	Perry Landing
550982	OK	Perry NE
550986	OK	Perry North
551017	OK	Perry NW
551048	LA	Perry Point
551079	KS	Perry Ranch
551079	TX	Perry Ranch
551141	OK	Perry SE
551172	LA	Perry South
551172	OK	Perry South
551203	OK	Perry SW
551234	OK	Perry Townsite
551249	OK	Perry West
551265	OK	Perryman
551265	TX	Perryman
551296	NY	Perrysburg
551296	OH	Perrysburg
551310	IN	Perrysville
551310	OH	Perrysville
551327	OH	Perryton
551327	TX	Perryton
551358	TX	Perryton NE
551389	TX	Perryton North
551420	TX	Perryton NW
551451	TX	Perryton West
551454	MS	Perrytown
551468	TX	Perseverance
551482	ND	Pershing
551482	OK	Pershing
551513	OK	Pershing East
551544	OK	Pershing NE
551575	KY	Persimmon Ridge
551589	TX	Persistence
551606	TX	Persky
551637	NE	Person
551637	TX	Person
551668	TX	Personville
551676	TX	Personville NE
551699	TX	Personville North
551730	KS	Perth
551745	KS	Perth East
551761	IN	Peru
551761	KS	Peru
551792	IN	Peru East
551823	KS	Peru-Sedan
551854	TX	Pescadito
551881	TX	Pescadito SE
551885	TX	Pescadito South
551891	TX	Pescador
551916	CA	Petaluma
551947	TX	Petco
551961	TX	Pete Adams
551978	AR	Peter Pender
552009	TN	Peterman Bend
552040	MI	Peters
552040	TX	Peters
552050	TN	Peters Bridge
552071	MI	Peters East
552071	TX	Peters East
552102	TX	Peters North
552133	UT	Peters Point
552140	TX	Peters South
552147	TX	Peters West
552164	IN	Petersburg
552164	KS	Petersburg
552164	TX	Petersburg
552185	IN	Petersburg North
552195	IN	Petersburg West
552195	TX	Petersburg West
552226	KS	Petersilie
552257	KS	Petersilie NE
552288	KS	Petersilie North
552319	AL	Peterson
552319	CO	Peterson
552319	KS	Peterson
552319	NE	Peterson
552319	NM	Peterson
552319	OK	Peterson
552319	TX	Peterson
552319	WV	Peterson
552350	NM	Peterson North
552362	NM	Peterson South
552381	KY	Petit
552412	TX	Petkas
552443	KS	Petracek
552474	KS	Petrie
552474	TX	Petrie
552505	KS	Petrie NW
552536	PA	Petroleum Center
552551	PA	Petroleum Center-Pioneer
552567	KY	Petroleum
552598	NE	Petroleum State
552607	CA	Petrolia
552629	TX	Petronilla
552660	TX	Petronilla Creek
552691	TX	Petronilla Creek South
552722	TX	Petronilla North
552753	TX	Petronilla West
552784	KS	Petrowsky
552815	TX	Petrox
552846	TX	Petrox North
552877	TX	Petrucha
552908	NE	Petsch
552920	KS	Petterson
552922	LA	Petticoat Bayou
552939	KS	Pettigrew
552970	OK	Pettiquah
553001	OK	Pettiquah East
553032	OK	Pettiquah SE
553063	KS	Pettit
553063	KY	Pettit
553063	OK	Pettit
553063	TX	Pettit
553094	OK	Pettit SE
553125	TX	Pettus
553156	TX	Pettus East
553187	TX	Pettus New
553202	TX	Pettus New South
553218	TX	Pettus North
553222	TX	Pettus SE
553229	TX	Pettus West
553249	KS	Petty
553249	TX	Petty
553280	TX	Pewitt Ranch
553311	WV	Peytona-Emmons
553342	KS	Pfaff
553373	KS	Pfannensteil
553404	KS	Pfeifer
553435	TX	Pfluger
553518	MT	Phantom
553518	TX	Phantom
553528	NM	Phantom Draw
553536	TX	Phantom Hill
553567	TX	Phantom Lake
553598	KS	Phares
553629	TX	Pharr
553660	TX	Pharr SW
553691	TX	Pharris
553722	CO	Pheasant
553722	TX	Pheasant
553722	WY	Pheasant
553753	TX	Pheasant-Bowers
553758	TX	Pheasant East
553784	TX	Pheasant South
553815	TX	Pheasant SW
553846	CO	Phegley
553877	TX	Phelan
553886	TX	Phelps
553908	OH	Pherson
553939	TX	Phil-Bar
553970	TX	Phil Hayes
554001	TX	Phil Kendrick
554032	TX	Phil Power
554035	CO	Philadelphia Creek
554042	TX	Philcon-Maxwell
554063	WV	Phillipi
554094	KS	Phillips

Field Code	State	Field Name
554094	NE	Phillips
554094	TX	Phillips
554125	NE	Phillips East
554156	OK	Phillips Lake East
554159	TX	Phillips-Mead
554187	IL	Phillipstown
554218	IL	Phillipstown Consol
554249	IL	Phillipstown South
554280	OK	Phillipsville
554280	PA	Phillipsville
554311	TX	Philpick
554342	TX	Philtop
554373	LA	Phoenix
554373	TX	Phoenix
554373	WY	Phoenix
554404	LA	Phoenix Lake
554404	TX	Phoenix Lake
554435	OK	Phroso NE
554449	CO	Phuma
554457	TX	Piarist
554466	PA	Picadilli
554497	CO	Piceance Creek
554528	CO	Piceance Creek South
554559	TX	Picha
554590	TX	Pickard Ranch
554621	MS	Pickens
554621	TX	Pickens
554652	TX	Pickering
554664	WY	Picket Lake
554673	KY	Pickett
554673	ND	Pickett
554677	KY	Pickett Consol
554683	OK	Pickett Prairie
554714	OK	Pickett Prairie NE
554745	TX	Pickett Ridge
554776	TX	Pickett Ridge NE
554807	TX	Pickett Ridge North
554838	TX	Pickett Ridge South
554850	KY	Pickett West
554931	WY	Pickrel Ranch
554962	TX	Pickton
554993	TX	Pickwick
555024	TX	Picnic
555077	KS	Piedmont
555081	OK	Piedmont CM
555084	OK	Piedmont CM NW
555086	OK	Piedmont NE
555117	OK	Piedmont North
555123	OK	Piedmont NW
555126	OK	Piedmont SE
555131	OK	Piedmont West
555148	TX	Piedras Pintas
555167	TX	Piedras Pintas Dome
555179	TX	Piedras Pintas South
555210	TX	Piedre Lumbre
555244	TX	Piedre Lumbre West
555260	KS	Pieratt
555303	CO	Pierce
555303	KS	Pierce
555303	OK	Pierce
555303	TX	Pierce
555303	WY	Pierce
555334	TX	Pierce Junction
555365	NE	Pierce Lake
555396	KS	Pierce NW
555402	TX	Pierce Ranch
555427	KS	Pierce West
555458	TX	Pierre
555489	LA	Pierre Pass
555520	TX	Pierson
555551	KS	Piester
555582	TX	Pietsch
555675	AR	Pigeon Hill
555675	NY	Pigeon Hill
555706	MI	Pigeon River
555768	KS	Pihl
555787	CO	Pike
555787	KS	Pike
555794	OK	Pike SW
555799	OK	Pike North
555803	KS	Pike SE
555803	OK	Pike SE
555805	KS	Pike West
555805	OK	Pike West
555830	TX	Pikes Peak
555835	TX	Pikes Peak Draw
555840	TX	Pikes Peak East
555861	OK	Pikes Peak North
555923	IN	Pikeville
555954	NE	Pile
555985	TX	Pilgrim
556016	LA	Pilgrim Church
556047	LA	Pilgrim Church West
556065	TX	Piloncillo Ranch
556067	NE	Pillar
556078	TX	Pillow
556109	TX	Pilosa
556113	TX	Pilosa East
556133	WY	Pilot Butte
556140	WY	Pilot Butte Heavy
556171	WY	Pilot Butte Light & Heavy
556202	WY	Pilot Butte South
556217	KS	Pilot Knob
556217	KY	Pilot Knob
556233	TX	Pilot Point
556295	TX	Pinal Dome
556326	TX	Pinal Dome West
556341	TX	Pincham
556357	TX	Pinckley
556361	TX	Pinckney
556372	MS	Pinckneyville
556388	MI	Pinconning
556450	MI	Pine
556450	MT	Pine
556450	OK	Pine
556450	PA	Pine
556472	TN	Pine Branch SW
556481	LA	Pine Bluff
556481	MS	Pine Bluff
556481	TX	Pine Bluff
556512	WY	Pine Bluffs
556543	WY	Pine Bluffs South
556574	TN	Pine Branch
556574	TX	Pine Branch
556605	WY	Pine Canyon
556636	MS	Pine Creek
556667	LA	Pine Grove
556667	PA	Pine Grove
556667	TN	Pine Grove
556667	WY	Pine Grove
556698	WV	Pine Grove-Camp Run
556729	TX	Pine Hill
556738	TX	Pine Hill SE
556760	TX	Pine Hollow
556791	OK	Pine Hollow South
556822	LA	Pine Island
556853	NM	Pine Lake
556884	NM	Pine Lodge
556884	WY	Pine Lodge
556915	TX	Pine Mills
556946	TX	Pine Mills East
556977	MS	Pine Mount
557008	WY	Pine Mountain
557039	MT	Pine North
557070	LA	Pine Prairie
557101	AR	Pine Ridge
557101	KY	Pine Ridge
557101	LA	Pine Ridge
557101	MS	Pine Ridge
557101	TX	Pine Ridge
557101	WY	Pine Ridge
557132	MS	Pine Ridge West
557163	MI	Pine River
557225	MT	Pine South
557256	AR	Pine Tree
557256	TX	Pine Tree
557256	WY	Pine Tree
557287	NE	Pine Valley
557295	UT	Pineview
557318	WY	Pinedale
557337	TX	Pinehill SE
557349	TX	Pinehurst
557362	TX	Pines Spillway
557411	MS	Pineville
557411	WV	Pineville
557473	KY	Piney
557473	PA	Piney
557473	WY	Piney
557477	LA	Piney Creek
557477	MS	Piney Creek
557477	TX	Piney Creek
557477	WY	Piney Creek
557504	MS	Piney Woods
557504	TX	Piney Woods
557520	MS	Piney Woods SW
557535	OK	Pink North
557558	OK	Pink SE
557566	OK	Pink South
557597	IL	Pinkstaff
557628	IL	Pinkstaff East
557646	OK	Pinkston North
557659	CO	Pinnacle
557659	KY	Pinnacle
557659	WY	Pinnacle
557690	CO	Pinneo
557721	CO	Pinneo North
557728	CO	Pinneo North (New)
557752	CO	Pinneo SW
557783	CA	Pinole Point
557790	NM	Pinon
557790	TX	Pinon
557796	NM	Pinon North
557845	CO	Pintail
557845	NE	Pintail
557876	CO	Pinto
557876	NE	Pinto
557907	AZ	Pinta Dome Helium
557938	CA	Pioneer
557938	CO	Pioneer
557938	KS	Pioneer
557938	MI	Pioneer
557938	OK	Pioneer
557938	TX	Pioneer
557938	WY	Pioneer
557969	KS	Pioneer East
557969	OK	Pioneer East
558000	OK	Pioneer South
558031	KS	Piper
558031	TX	Piper
558093	MI	Pipestone
558124	TX	Pippen
558155	KS	Piqua
558186	IN	Piroque
558217	IN	Piroque South
558248	CA	Piru
558279	AR	Pisgah
558279	MS	Pisgah
558285	MS	Pisgah South
558310	TX	Pistol Hill
558341	MS	Pistol Ridge
558372	MS	Pistol Ridge West
558395	TX	Pit-Rom
558403	TX	Pita
558434	TX	Pita East
558465	TX	Pita Island
558478	TX	Pita NW
558487	TX	Pita SE
558496	TX	Pita West
558527	CO	Pitch
558558	TX	Pitcher Creek
558589	TX	Pitchfork
558589	WY	Pitchfork
558620	PA	Pithole-Cashup
558639	TX	Pittman
558651	TX	Pittman & Reynolds
558666	TX	Pitts
558682	IL	Pittsburg
558682	OK	Pittsburg
558682	TX	Pittsburg
558713	IL	Pittsburg North
558720	OK	Pittsburg South
558720	TX	Pittsburg South
558744	IL	Pittsfield
558744	OH	Pittsfield
558775	TX	Pitzer
558806	TX	Pitzer North
558837	TX	Pitzer South
558845	UT	Paiute Knoll
558868	KS	Pixlee
558899	IL	Pixley
559070	TX	Placedo
559101	TX	Placedo East
559132	TX	Placedo North
559163	TX	Placedo South
559194	TX	Placedo West
559225	CA	Placerita
559256	LA	Plain Dealing
559287	LA	Plain Dealing North
559318	AR	Plainfield
559318	CA	Plainfield
559318	OH	Plainfield
559327	CA	Plainfield Ridge
559349	CO	Plains
559349	KS	Plains
559349	NE	Plains
559380	MI	North Plains Sec 18
559411	KS	Plains West
559442	CO	Plainsman
559473	IL	Plainview
559473	OK	Plainview
559504	OK	Plainview North
559535	IL	Plainview South
559535	OK	Plainview South
559566	IN	Plainville
559566	KS	Plainville
559597	TX	Platang
559628	CO	Plateau
559628	NE	Plateau
559659	CO	Platner
559690	KS	Platt
559690	TX	Platt
559721	WY	Platte River Bend
559752	OK	Platter
559768	PA	Plattsville
559783	TX	Plaxco
559814	CO	Playa
559814	TX	Playa
559814	WY	Playa
559845	CA	Playa Del Rey
559876	WY	Playa Unit
559907	KS	Pleasant
559907	ND	Pleasant
559907	TX	Pleasant
559938	CA	Pleasant Creek
559969	KS	Pleasant Dale
560031	KS	Pleasant Grove
560031	KY	Pleasant Grove
560031	MS	Pleasant Grove
560031	PA	Pleasant Grove
560031	TX	Pleasant Grove
560062	TX	Pleasant Grove East
560093	AR	Pleasant Grove (New)
560124	AR	Pleasant Grove (Old)
560155	TX	Pleasant Grove Shallow
560186	KS	Pleasant Grove South
560217	AR	Pleasant Hill
560217	KS	Pleasant Hill
560217	KY	Pleasant Hill
560217	LA	Pleasant Hill
560217	MS	Pleasant Hill
560217	ND	Pleasant Hill
560217	OK	Pleasant Hill
560217	TX	Pleasant Hill
560248	OK	Pleasant Hill NE
560279	OK	Pleasant Hill NW
560310	KY	Pleasant Hill South
560341	OK	Pleasant Mound
560346	OK	Pleasant Mound East
560352	OK	Pleasant Mound North
560357	OK	Pleasant Mound SW
560372	KS	Pleasant North
560403	KS	Pleasant NW
560434	KS	Pleasant Prairie
560461	KS	Pleasant Prairie North
560465	KS	Pleasant Prairie NW
560496	CO	Pleasant Ridge
560496	IN	Pleasant Ridge
560496	KS	Pleasant Ridge
560496	KY	Pleasant Ridge
560496	MS	Pleasant Ridge
560496	NE	Pleasant Ridge
560496	TN	Pleasant Ridge
560496	TX	Pleasant Ridge
560527	KY	Pleasant Ridge SE
560527	OK	Pleasant Ridge SE
560558	KS	Pleasant Ridge SW
560589	KS	Pleasant SE
560620	TN	Pleasant Shade
560651	AR	Pleasant Valley
560651	CA	Pleasant Valley
560651	CO	Pleasant Valley
560651	KS	Pleasant Valley
560651	MS	Pleasant Valley
560651	ND	Pleasant Valley
560651	OK	Pleasant Valley
560651	UT	Pleasant Valley
560651	WY	Pleasant Valley
560682	KS	Pleasant Valley East
560682	OK	Pleasant Valley East
560682	UT	Pleasant Valley East
560713	OK	Pleasant Valley NE
560744	OK	Pleasant Valley North
560756	OK	Pleasant Valley NW
560775	OK	Pleasant Valley SE
560806	AR	Pleasant Valley South
560806	KS	Pleasant Valley South
560806	OK	Pleasant Valley South
560837	OK	Pleasant Valley SW (Old)
560868	AL	Pleasant View
560868	KS	Pleasant View
560868	NE	Pleasant View
560899	OK	Pleasant View South
560930	KS	Pleasant West
560945	WY	Pleasantdale
560961	MI	Pleasanton
560961	TX	Pleasanton
560992	TX	Pleasanton East
561023	TX	Pleasanton South
561092	OH	Pleasantville
561092	PA	Pleasantville
561116	TX	Pledger
561126	TX	Pledger SW
561147	CA	Pleito
561178	TX	Plemons
561209	KS	Plevna
561209	MT	Plevna
561240	NE	Plica
561271	KS	Pliny
561286	KS	Ploger
561302	KS	Plogg
561315	LA	Plouden Bayou
561333	CO	Plum Bush Creek
561364	KS	Plum Creek
561364	OH	Plum Creek
561364	PA	Plum Creek
561364	TX	Plum Creek
561395	KS	Plum Grove
561426	LA	Plum Point
561457	TX	Plumb
561488	LA	Plumb Bob
561519	TX	Plumlee
561550	TX	Plumlee North
561581	TX	Plumlee NW
561612	TX	Plumly
561643	IN	Plummer
561643	TX	Plummer
561674	TX	Plummer-Wilcox
561705	WY	Plunkett
561736	KS	Plymouth
561736	OH	Plymouth
561736	TX	Plymouth
561767	TX	Plymouth East
561798	OH	Plymouth North
561798	TX	Plymouth North
561808	KS	Plymouth NW
561829	TX	Plymouth South
561860	TX	Plymouth West
562031	WV	Poca
562052	OK	Pocasset SW
562062	CO	Poco
562062	TX	Poco
562093	OK	Pocola South
562124	CO	Pod
562124	NE	Pod
562124	TX	Pod
562155	CO	Poe
562155	ND	Poe
562155	OH	Poe
562155	TX	Poe
562186	KY	Poe Hill
562217	TX	Poehler
562248	TX	Poehler East
562279	TX	Poehler North
562310	TX	Poesta Creek
562341	TX	Pohl
562356	PA	Poilett
562372	TX	Poindexter
562403	IN	Point
562403	LA	Point
562434	LA	Point Au Fer
562465	CO	Point Bar
562496	LA	Point Basse
562527	LA	Point Blue
562531	LA	Point Blue East
562558	TX	Point Bolivar
562589	TX	Point Bolivar North
562620	LA	Point Chevreuil
562651	LA	Point Chicot
562682	TX	Point Comfort
562713	TX	Point Comfort South
562744	CA	Point Conception
562775	CO	Point Lookout
562775	PA	Point Lookout
562794	LA	Point North
562806	CO	Point Of Rocks
562806	WY	Point Of Rocks
562837	LA	Point Pleasant
562837	WV	Point Pleasant

Field Code	State	Field Name
562855	KS	Point View
562868	LA	Pointe A La Hache
562899	WY	Poison Creek
562908	WY	Poison Draw
562930	WY	Poison Spider
562961	WY	Poison Spider West
563023	WY	Poison Spring Creek
563054	AR	Poison Springs
563054	CO	Poison Springs
563070	TX	Pok-A-Dot
563085	ND	Poker Jim
563116	NM	Poker Lake
563147	TX	Pokey
563151	TX	Pokey East
563178	TX	Pokorny
563209	KS	Pol
563240	NY	Poland
563240	OH	Poland
563240	TX	Poland
563271	TX	Polar
563302	TX	Polar East
563364	TX	Polar NE
563395	TX	Polar North
563426	MT	Pole Creek
563457	CO	Pole Gulch
563488	TX	Polecat Creek
563519	KS	Polhamus
563550	KS	Polifka
563581	KS	Polifka East
563612	KS	Polifka SE
563643	MI	Polkton
563690	TX	Pollan
563705	AL	Pollard
563736	KS	Pollnow
563763	KS	Pollnow NW
563767	KS	Pollnow SE
563829	KS	Pollyanna
563829	OK	Pollyanna
563860	MO	Polo
563860	OK	Polo
563860	WY	Polo
563891	OK	Polo East
563922	OK	Polo SE
563953	OK	Polo South
563984	OK	Polo West
564015	OH	Pomeroy North
564046	KS	Pomona
564077	OH	Pompey
564108	OH	Pompey East
564139	OK	Ponca City
564170	OK	Ponca City North
564201	OK	Ponca City NW
564232	OK	Ponca City SE
564263	OK	Ponca City South
564294	OK	Ponca City SW
564301	OK	Ponca City West
564325	KS	Ponce
564356	KS	Ponce SE
564387	CO	Poncho
564418	MS	Pond
564418	TX	Pond
564435	CO	Poncho South
564449	KS	Pond Creek
564449	OK	Pond Creek
564480	OK	Pond Creek East
564573	OK	Pond Creek NW
564635	OK	Pond Creek SW
564666	KY	Pond River
564697	KY	Pond River East
564728	MT	Pondera
564759	MT	Pondera Coulee
564821	TX	Pondito
564852	TX	Pone
564883	TX	Ponish
564897	TX	Ponlaw
564914	TX	Ponta
564976	LA	Pontchartrain West Blk 35
565007	LA	Pontchartrain West Blk 37
565038	LA	Pontchartrain West Blk 41
565041	LA	Pontchartrain West Blk 41E
565069	LA	Pontchartrain West Blk 42
565100	IL	Pontiac
565100	KS	Pontiac
565131	KS	Pontiac SW
565144	TX	Ponton
565153	CO	Pony
565162	TX	Pony Creek
565162	WY	Pony Creek
565173	CO	Pony Express
565193	TX	Pool
565224	MS	Pool Creek
565255	LA	Pool Lake
565286	LA	Pool Lake West
565317	KY	Poole
565317	LA	Poole
565348	KY	Poole Consol
565379	KY	Poole East
565410	KY	Poole South
565441	KY	Poole West
565472	TX	Poolville
565503	TX	Poolville SW
565534	TX	Poolville West
565565	TX	Poor Boy
565596	OK	Poor Farm
565627	OK	Poor Farm District West
565658	OK	Poor Farm SE
565689	NE	Poore
565720	TX	Pope-Sayles
565782	MT	Poplar East
565813	MS	Poplar Grove
565844	MT	Poplar NW
565863	WY	Popo Agie
565875	KS	Popp
565875	TX	Popp
565906	CA	Poppy Ridge
565937	TX	Poquito
565968	TX	Poquito Creek
565999	TX	Poquito Creek East
566030	WY	Porcupine
566061	TX	Port Acres
566080	TX	Port Acres North
566092	TX	Port Acres South
566123	TX	Port Acres SW
566154	LA	Port Allen
566185	TX	Port Arthur
566216	LA	Port Barre
566231	LA	Port Hudson
566247	MI	Port Huron
566340	TX	Port Isabel
566371	TX	Port Isabel West
566402	TX	Port Lavaca
566433	TX	Port Lavaca East
566446	TX	Port Lavaca SW
566451	TX	Port Lavaca West
566464	TX	Port Neches
566495	TX	Port Neches North
566510	TX	Port Neches South
566526	TX	Port Neches West
566557	ND	Portal
566588	KS	Portenier
566619	KS	Portenier West
566650	CO	Porter
566650	KS	Porter
566650	MI	Porter
566650	OK	Porter
566650	TX	Porter
566712	OK	Porter District
566743	OK	Porter District SE
566774	TX	Porter NE
566805	MI	Porter North
566805	TX	Porter North
566836	TX	Porter South
566843	TX	Porfido
566867	TX	Porter West
566898	WV	Porters Falls
566906	IN	Portersville
566906	OH	Portersville
566929	TX	Portilla
566950	TX	Portilla North
566960	TX	Portilla South
566991	TX	Portilla SW
567022	KS	Portland
567022	TX	Portland
567053	KS	Portland NE
567067	TX	Portland North
567073	TX	Portland NW
567084	KS	Portland South
567084	TX	Portland South
567115	TX	Portland West
567146	PA	Portman
567177	WV	Porto Rico (Stout)
567205	OK	Porum
567208	OK	Porum East
567239	OK	Porum North
567245	OK	Porum South
567270	IL	Posen
567301	IL	Posen North
567332	IL	Posen South
567363	IL	Posey
567363	KS	Posey
567394	IL	Posey East
567425	IL	Posey West
567456	IN	Poseyville
567469	TX	Posidian
567487	CA	Poso Creek
567518	KS	Pospishel
567549	MS	Possum Corner
567580	MS	Possum Corner South
567611	MS	Possum Corner West
567642	TX	Possum Kingdom
567673	TX	Possum Kingdom West
567704	TX	Possum Ridge
567735	AR	Possumtrot
567766	KY	Post
567766	TX	Post
567797	KY	Post East
567828	TX	Post Hole
567859	TX	Post NW
567890	TX	Post Oak
567921	TX	Post Oak SW
567952	TX	Post Oak West
567983	OK	Postle
568014	OK	Postle East
568045	OK	Postle NE
568076	OK	Potapo Creek
568107	LA	Potash
568138	OK	Potato Hills
568169	OK	Poteau
568200	OK	Poteau-Gilmore
568212	OK	Poteau SE
568231	TX	Poteet
568293	TX	Poth
568303	TX	Poth East
568324	TX	Poth North
568328	TX	Poth NW
568355	TX	Potosi
568386	TX	Potosi South
568417	CA	Potrero
568448	CA	Potrero Hills
568479	TX	Potrero Lopena
568510	TX	Potrero Lopena South
568541	KS	Potter
568541	NM	Potter
568541	NY	Potter
568541	TX	Potter
568603	WY	Potter Mountain
568634	KS	Potter SE
568665	NE	Potter SW
568679	TX	Potthast
568696	TX	Potts
568727	TX	Pottsboro
568758	TX	Pottsboro North
568789	TX	Pottsboro South
568820	TX	Pottsville
568851	TX	Pottsville South
568882	KS	Potwin
568882	NM	Potwin
568913	NE	Pounds
568913	TX	Pounds
568931	KS	Poverty Flat
568944	KY	Poverty North
568975	TX	Poverty Ridge
569006	CO	Pow Wow
569068	TX	Powder Ridge
569099	WY	Powder River
569130	UT	Powder Springs
569130	WY	Powder Springs
569161	CO	Powder Wash
569192	TX	Powderhorn
569223	TX	Powderhorn East
569254	TX	Powderhorn SE
569285	TX	Powderhorn South
569316	TX	Powderhorn West
569347	CO	Powell
569347	KS	Powell
569347	TX	Powell
569347	WY	Powell
569360	WY	Powell 2
569409	CO	Powell Park
569440	OK	Powell South
569440	TX	Powell South
569471	KY	Powells Lake
569502	IN	Powells Lake Consol
569533	KY	Powells Lake East
569564	NM	Power
569595	KS	Powers
569595	TX	Powers
569626	WY	Pownall Ranch
569657	TX	Poynor
569828	TX	Prado
569859	CA	Prado-Corona
569890	TX	Prado South
569921	KS	Praeger
569952	OK	Prague
569983	OK	Prague East
570014	OK	Prague NE
570045	OK	Prague South
570076	OK	Prague West
570107	IN	Prairie
570107	NE	Prairie
570107	NM	Prairie
570107	OK	Prairie
570107	TX	Prairie
570138	LA	Prairie Bayou
570165	TX	Prairie Bell
570169	OK	Prairie Bell East
570200	OK	Prairie Bell North
570231	OK	Prairie Bell NW
570262	MS	Prairie Branch
570262	TX	Prairie Branch
570293	CO	Prairie Canyon
570324	KS	Prairie Center
570355	OK	Prairie Center NE
570386	OK	Prairie Center SE
570417	OK	Prairie Center West
570432	NM	Prairie Cisco South
570448	IN	Prairie Creek
570448	KS	Prairie Creek
570448	WY	Prairie Creek
570479	CO	Prairie Dog
570479	KS	Prairie Dog
570510	NE	Prairie Dog Creek
570525	KS	Prairie Dog NW
570541	NE	Prairie East
570541	NM	Prairie East
570572	MT	Prairie Elk
570603	KS	Prairie Gem
570603	OK	Prairie Gem
570628	OK	Prairie Gem SE
570634	OK	Prairie Gem SW
570665	KS	Prairie Glen
570696	KS	Prairie Glen SE
570727	KS	Prairie Glen SW
570758	TX	Prairie Grove
570789	KS	Prairie Home
570820	KS	Prairie Home South
570820	OK	Prairie Home South
570851	TX	Prairie Lake
570882	KS	Prairie Queen
570913	KS	Prairie Ridge
570944	KS	Prairie Ridge East
570947	KS	Prairie Ridge NE
570951	KS	Prairie Ridge North
570959	KS	Prairie Ridge NW
570975	KS	Prairie Ridge SW
570999	KS	Prairie Springs NW
570999	OK	Prairie Springs NW
571006	NM	Prairie South
571037	OK	Prairie Springs SW
571044	OK	Prairie Springs West
571068	OK	Prairie Valley
571099	OK	Prairie Valley NE
571130	AR	Prairie View
571130	CO	Prairie View
571130	KS	Prairie View
571130	OK	Prairie View
571130	TX	Prairie View
571134	OK	Prairie View East
571138	OK	Prairie View NE
571161	OK	Prairie View SE
571192	OK	Prairie View West
571223	OK	Prairiedale
571238	TX	Prairieville
571254	TX	Prasifka
571285	TX	Prasifka North
571308	TX	Prater
571316	KS	Prather
571321	KS	Prather East
571327	KS	Prather NW
571347	KS	Pratt
571347	KY	Pratt
571347	ND	Pratt
571347	OK	Pratt
571347	PA	Pratt
571347	TX	Pratt
571378	KS	Pratt Airport
571409	KS	Pratt NE
571409	OK	Pratt NE
571440	NE	Preble
571453	TX	Precision
571471	NM	Premier
571502	TX	Premont
571533	TX	Premont East
571564	TX	Premont South
571595	TX	Premont West
571626	IL	Prentice
571626	TX	Prentice
571657	TX	Prentice North
571688	TX	Prentice NW
571713	MS	Prentiss South
571719	WY	Prep
571750	TX	Presa De Oro
571781	TX	Presa De Oro North
571812	KS	Prescott
571812	ND	Prescott
571843	TX	Presenos
571874	LA	Presque Isle
571905	TX	Pressley
571936	KS	Preston
571936	OK	Preston
571967	AK	Pretty Creek
571967	MS	Pretty Creek
571998	WY	Pretty Water Creek
572029	KS	Prettyman
572043	TN	Previt Branch
572058	TX	Prewit
572060	CO	Prewitt
572060	TX	Prewitt
572091	KS	Price
572091	TX	Price
572122	CO	Price-Gramps
572153	LA	Price Lake
572184	TX	Price NE
572215	LA	Prichard
572215	TX	Prichard
572246	MT	Prichard Creek
572277	LA	Prichard South
572308	KS	Priddy
572308	TX	Priddy
572339	KS	Pride
572370	TX	Prideaux
572401	TX	Prideaux North
572432	TX	Pridgen
572463	TX	Pridham Lake
572494	TX	Pridham Lake West
572525	KS	Priest
572525	TX	Priest
572556	TX	Priest & Beavers
572587	TX	Priest & Beavers West
572618	TX	Prince
572649	TX	Princess Louise
572680	TX	Princess Louise SW
572711	TX	Princess Louise West
572742	CA	Princeton
572742	IN	Princeton
572742	WV	Princeton
572773	IN	Princeton East
572798	IN	Princeton North
572804	IN	Princeton North Consol
572835	IN	Princeton South
572866	IN	Princeton West
572951	OK	Pringey North
572959	OK	Pringey SE
572990	TX	Priscilla
573021	KS	Pritchard
573021	OH	Pritchard
573021	TX	Pritchard
573114	KS	Pritchard SE
573145	KS	Pritchard South
573176	KS	Pritchard South New
573207	TX	Pritchett
573214	TX	Prithart North
573222	TX	Probandt
573238	KY	Proctor
573238	TX	Proctor
573238	WV	Proctor
573253	LA	Profit Island
573269	KS	Proffitt
573269	TX	Proffitt
573300	KS	Progress
573331	KS	Progress NW
573362	TX	Progresso
573393	WY	Prong Creek
573439	CO	Pronghorn
573439	MT	Pronghorn
573439	ND	Pronghorn
573439	NM	Pronghorn
573439	TX	Pronghorn

Field Code	State	Field Name
573443	CO	Pronto
573443	TX	Pronto
573455	KS	Propp
573486	CO	Prospect
573486	NE	Prospect
573486	OH	Prospect
573517	WY	Prospect Creek
573548	WY	Prospect Creek South
573579	KS	Prosper
573579	MI	Prosper
573610	KS	Prosper East
573641	MI	Prosper South
573672	KS	Protection
573686	TX	Prothro
573703	MS	Providence
573703	TX	Providence
573703	WV	Providence
573734	KY	Providence South
573734	MS	Providence South
573765	TX	Provident City
573796	TX	Provident City East
573827	TX	Provident City NE
573858	TX	Provident City SW
573870	TX	Prudence
573889	AK	Prudhoe Bay
573889	AR	Prudhoe Bay
573920	OK	Prue
573941	TX	Pruet
573951	TX	Pruett
573982	KS	Pruitt
573982	TX	Pruitt
574013	OK	Pruitt City
574044	TX	Pruitt East
574075	TX	Pruitt SE
574106	KS	Pruitt South
574106	TX	Pruitt South
574137	WV	Prunty
574168	WV	Prunty (Oxford)
574180	KS	Prusa
574185	KS	Prusa North
574191	KS	Prusa SE
574194	KS	Prusa West
574195	TX	Pryor Ranch North
574196	TX	Pryor Ranch NE
574197	TX	Pryor Ranch South
574198	TX	Pryor Ranch West
574199	TX	Pshigoda
574230	TX	Pshigoda North
574261	TX	Pshigoda West
574362	MS	Puckett
574362	TX	Puckett
574372	TX	Puckett East
574393	TX	Puckett North
574398	TX	Puckett West
574408	KS	Pudden
574455	TX	Puerto Bay
574486	TX	Puerto Bay West
574517	NM	Puerto Chiquito East
574548	NM	Puerto Chiquito West
574579	NY	Pulaski
574610	OH	Pulaskiville NE
574641	TX	Pullen
574672	TX	Pulliam
574703	MI	Pullman
574734	MI	Pullman East
574750	NM	Pump Mesa
574765	TX	Pumphrey
574796	TX	Pumphrey North
574827	TX	Pumphrey West
574842	WY	Pumpkin Buttes
574858	OK	Pumpkin Center
574889	MT	Pumpkin Creek
574889	WY	Pumpkin Creek
574920	MS	Pumpkin Patch
574951	TN	Puncheoncamp
574982	KS	Pundsack
575013	KS	Pundsack North
575044	KS	Pundsack NW
575075	KS	Pundsack SW
575090	TX	Pundt
575106	TX	Punk
575137	TX	Punkin
575168	PA	Punxsutawney-Driftwood
575199	IN	Purcell
575199	OK	Purcell
575199	PA	Purcell
575230	IN	Purcell North
575230	OK	Purcell North
575238	OK	Purcell South
575245	OK	Purcell West
575261	CO	Purdy
575261	TX	Purdy
575292	OK	Purdy East
575323	OK	Purdy NE
575354	OK	Purdy NW
575385	OK	Purdy SE
575416	OK	Purdy South
575447	OK	Purdy West
575478	KS	Purdyville
575509	TX	Pure-Bean
575540	TX	Pure-Bean South
575547	CO	Purgatoire
575571	TX	Purt
575602	TX	Purt West
575610	AL	Puss Cuss Creek
575618	CA	Putah Sink
575633	KS	Putnam
575633	MT	Putnam
575633	OH	Putnam
575633	OK	Putnam
575633	TX	Putnam
575664	KS	Putnam East
575664	MT	Putnam East
575664	OK	Putnam East
575664	TX	Putnam East
575726	OK	Putnam NE
575726	TX	Putnam NE
575757	OK	Putnam North
575757	TX	Putnam North
575788	OK	Putnam SE
575788	TX	Putnam SE
575819	TX	Putnam South
575850	OK	Putnam SW
575881	KS	Putnam West
575881	TX	Putnam West
575912	TX	Putty
575943	MI	Puttygut
576184	KS	Pyle
576184	TX	Pyle
576215	KS	Pyle North
576220	KS	Pyle NE
576246	KS	Pyle SW
576277	WV	Pyles Fork
576308	TX	Pyote
576339	TX	Pyote South
576370	TX	Pyote SW
576401	CO	Pyramid
576401	IL	Pyramid
576401	KY	Pyramid
576432	OK	Pyramid Corners SW
576463	CA	Pyramid Hills
576494	KS	Pyramids
576525	NE	Pyrite
576556	TX	Pyron
576587	KS	Pywell
578678	NM	Quahada Ridge
578709	CO	Quail
578709	NM	Quail
578709	TX	Quail
578740	NM	Quail Ridge
578771	NM	Quail Ridge North
578802	NM	Quail Ridge South
578833	KS	Quaker
578833	NY	Quaker
578856	KS	Quaker South
578864	TX	Quanah
578895	TX	Quanah South
578926	TX	Quanah SW
578957	TX	Quantos
578988	OK	Quapaw
579019	LA	Quarantine Bay
579050	CO	Quarry
579050	KS	Quarry
579081	KS	Quarry Siding
579112	KS	Quarry Siding SE
579117	KS	Quarry South
579143	OK	Quay
579174	OK	Quay North
579205	OK	Quay West
579236	TX	Que Sera
579267	TX	Que Sera SW
579298	TX	Que Suerte
579329	WY	Quealy
579391	PA	Queen
579422	TX	Queen Ann
579453	LA	Queen Bess Island
579484	TX	Queen City
579499	PA	Queen Junction
579515	TX	Queens Peak
579546	TX	Queens Peak South
579577	TX	Queens Peak West
579608	TX	Quemado
579621	MS	Quentin
579639	NM	Querecho Plains
579667	NM	Querecho Plains North
579670	NM	Querecho Plains East
579684	CO	Quest
579684	TX	Quest
579684	WY	Quest
579687	TX	Quibar
579690	TX	Quick
579701	TX	Quicksand Creek
579732	TX	Quien Sabe
579747	CO	Quill
579763	CA	Quinado Canyon
579794	KS	Quincy
579825	KS	Quincy NE
579834	TX	Quincy Ranch
579856	TX	Quinduno
579887	TX	Quinduno NE
579918	TX	Quinduno North
579949	TX	Quinduno SE
579980	OK	Quinlan
579980	TX	Quinlan
580001	OK	Quinlan NE
580011	OK	Quinlan North
580042	OK	Quinlan NW
580073	OK	Quinlan SE
580104	OK	Quinlan West
580135	KS	Quinn
580135	OK	Quinn
580135	TX	Quinn
580135	WY	Quinn
580166	LA	Quinn Bayou
580174	TX	Quinn North
580197	TX	Quinnsache
580221	TX	Quinnsache SW
580228	TX	Quinto Creek
580259	TX	Quinto South
580290	LA	Quinton
580290	OK	Quinton
580321	OK	Quinton District
580352	OK	Quinton South
580383	OK	Quinton SW
580414	AR	Quitman
580414	MS	Quitman
580414	TX	Quitman
580445	MS	Quitman Bayou
580460	MS	Quitman Bayou West
580476	TX	Quitman Cathey
580507	MS	Quitman East
580507	TX	Quitman East
580538	TX	Quitman Gladys
580569	TX	Quitman Goldsmith
580600	TX	Quitman Goldsmith SE
580606	TX	Quitman Graham
580610	TX	Quitman NE
580631	MS	Quitman NW
580631	TX	Quitman NW
580646	TX	Quitman Rappe
580662	TX	Quitman SE
580693	TX	Quitman South
580724	TX	Quitman SW
580755	TX	Quito
580786	TX	Quito East
580817	TX	Quito South
580848	TX	Quito West
580879	CO	Quiver
581600	TX	R & A
581663	TX	R & G
581675	KS	R & M
581694	TX	R & W
581707	TX	R-B
581712	TX	R B C
581718	TX	R C W
581725	TX	R D Mills
581756	TX	R D N
581787	TX	R D S
581818	TX	R E Bob Smith
581849	TX	R E G
581880	TX	R E G South
581911	TX	R H F
581942	TX	R H F East
581969	TX	R H Nobles
581973	KS	R H P
581981	TX	R J
581990	TX	RK
582004	TX	R O C
582035	TX	R P Holland
582050	TX	R S L
582066	WY	R T
582097	TX	Rabb
582128	NE	Rabbass
582151	LA	Rabbit Branch
582159	UT	Rabbit Ears
582159	WY	Rabbit Ears
582179	MT	Rabbit Hills
582190	LA	Rabbit Island
582220	MI	Rabbit River
582251	OK	Rabbit Creek West
582267	TX	Rabel
582283	TX	Raccoon Bend
582314	TX	Raccoon Bend SE
582345	IL	Raccoon Lake
582345	LA	Raccoon Lake
582376	KY	Raccoon Mountain
582391	FL	Raccoon Point
582407	NM	Race Track
582438	LA	Raceland
582469	TX	Rachal
582475	TX	Rachal SW
582500	WV	Racket
582509	WV	Rackett-Newberne
582531	TX	Racue
582562	WV	Racy
582584	KS	Radcliffe
582587	CO	Radar
582590	KS	Rader
582590	TX	Rader
582593	WY	Raderville
582624	KS	Radium
582624	TX	Radium
582655	KS	Radium Townsite
582686	KS	Radium Townsite West
582717	KS	Radke
582748	KS	Radke East
582779	OH	Radnor NW
582789	TX	Rachels
582810	TX	Rafter Cross
582841	TX	Rafter Cross South
582872	PA	Rager Mountain
582903	MT	Ragged Point
582911	TX	Storey West
582965	KY	Ragland
582965	TX	Ragland
582996	TX	Ragland NW
583027	IN	Raglesville
583058	LA	Ragley
583089	CO	Rago
583089	KS	Rago
583120	CO	Rago North
583151	TX	Ragsdale
583182	TX	Ragsdale Creek
583188	TX	Ragsdale Ranch
583213	IN	Rahm
583244	KS	Rahn
583275	KS	Rahn NE
583306	KS	Rahn SW
583325	OK	Raiford North
583337	OK	Raiford SE
583368	OK	Raiford West
583399	CA	Railroad Gap
583430	TX	Railsback
583445	CO	Rain Dance
583461	CO	Rainbow
583461	MT	Rainbow
583461	TX	Rainbow
583492	KS	Rainbow Bend
583492	TX	Rainbow Bend
583523	KS	Rainbow Bend East
583554	KS	Rainbow Bend NE
583585	KS	Rainbow Bend SW
583585	TX	Rainbow Bend SW
583616	KS	Rainbow Bend West
583647	WY	Rainbow Ranch
583678	WY	Rainbow Ranch North
583688	WY	Rainbow Ranch North New
583709	AR	Rainbow South
583740	UT	Rainbow Unit
583753	CO	Raindrop
583771	TX	Raine
583802	OK	Rainey Mountain
583833	OK	Rainey SE
583864	OK	Rainey South
583895	OK	Rainey SW
583903	TX	Raintree
583926	OK	Rainola
583957	OK	Rainola District
583988	KS	Rains
584019	TX	Rainwater
584050	KS	Rairden
584081	CA	Raisin City
584112	KS	Rajewski
584143	CO	Rake
584174	IL	Raleigh
584174	KY	Raleigh
584174	MS	Raleigh
584174	WV	Raleigh
584205	KY	Raleigh North
584236	IL	Raleigh South
584267	IN	Raley
584267	TX	Raley
584298	TX	Rallen
584329	KY	Ralph
584360	TX	Ralph J
584391	TX	Ralph Ranch
584422	TX	Ralph Spence
584453	KS	Ralston
584453	MS	Ralston
584453	OK	Ralston
584453	WY	Ralston
584484	TX	Ralston-Bragg
584515	TX	Ralston-Bragg NW
584546	OK	Ralston District
584577	OK	Ralston Gas Area
584608	OK	Ralston NE
584624	OK	Ralston North
584639	OK	Ralston NW
584655	CO	Ram
584670	TX	Ramada
584675	TX	Ramada East
584701	TX	Ramada South
584732	OK	Rambo
584732	TX	Rambo
584751	TX	Rambo North
584763	TX	Ramers Island
584775	TX	Ramers Island South
584794	TX	Ramirena
584825	TX	Ramirena NE
584856	TX	Ramirena North
584863	TX	Ramirena NW
584887	TX	Ramirena SW
584896	TX	Ramireno
584905	TX	Ramirez
584918	TX	Ramlor
584949	TX	Ramon
584980	CA	Ramona
584980	CO	Ramona
584980	OK	Ramona
585011	LA	Ramos
585042	CO	Ramp
585042	TX	Ramp
585063	TX	Ramp NE
585073	WV	Ramp Run
585104	CO	Ramrod
585135	KS	Ramsey
585135	OK	Ramsey
585135	TX	Ramsey
585135	WV	Ramsey
585166	AR	Ramsey Creek
585197	KS	Ramsey East
585197	OK	Ramsey East
585197	TX	Ramsey East
585228	KY	Ramsey Island
585259	OK	Ramsey NE
585290	OK	Ramsey North
585321	OK	Ramsey SE
585352	OK	Ramsey South
585352	TX	Ramsey South
585414	TX	Ranbalm
585445	TX	Ranbalm East
585476	TX	Ranch
585507	MT	Ranch Creek
585507	OK	Ranch Creek
585538	TX	Ranch View
585569	TX	Ranch View South
585600	TX	Ranch View SW
585631	TX	Ranch View West
585662	TX	Ranchel
585670	NE	Rancher
585693	CO	Ranchero
585724	CA	Rancho Capay
585755	TX	Rancho Solo
585786	TX	Rancho Viejo
585817	TX	Rand Morgan
585821	TX	Rand Morgan East
585848	TX	Randado
585879	TX	Randado East

Field Code	State	Field Name
585889	TX	Randado NE
585910	TX	Randado North
585941	TX	Randado South
585965	KS	Randall
585972	KS	Randall North
586003	KS	Randle
586017	TX	Randle-Putteet
586034	UT	Randlett
586065	OK	Randlett South
586096	OK	Randlett SW
586127	ND	Randolph
586127	NY	Randolph
586127	OH	Randolph
586127	PA	Randolph
586127	TX	Randolph
586158	TX	Randon
586189	TX	Randy
586220	NE	Range
586282	AL	Range SW
586282	OK	Range SW
586302	CO	Rangely
586313	CO	Ranger
586313	TX	Ranger
586344	WV	Ranger-Allen-Ferrelsburg
586375	TX	Ranger-Eastland
586406	NM	Ranger Lake
586418	NM	Ranger Lake East
586437	NM	Ranger Lake West
586468	TX	Ranger West
586499	KY	Rangers Landing
586530	KY	Rangers Landing East
586592	KS	Rankin
586592	TX	Rankin
586592	WY	Rankin
586623	TX	Rankin East
586654	TX	Rankin-Pitcock
586685	TX	Rankin-Scott
586700	OK	Rankin SE
586700	TX	Rankin SE
586716	TX	Rankin South
586747	KS	Ransom
586778	TX	Ransom Island
586792	KS	Ransom North
586795	KS	Ransom NW
586809	KS	Ransom South
586840	KS	Ranson
586855	KS	Rap
586871	TX	Rape
586902	MT	Rapelje
586925	LA	Raphael Pass
586933	KY	Rapid Ridge
586964	MI	Rapid River
586995	IN	Rapture
586995	TX	Rapture
587026	IN	Rapture East
587033	IN	Rapture North
587057	TX	Rasberry
587062	TX	Rashap
587088	TX	Rasmussen
587102	TX	Rasor
587119	LA	Ratcliff
587119	TX	Ratcliff
587130	TX	Rath
587133	NY	Rathbone
587135	KS	Rathbun
587150	UT	Ratherford
587163	PA	Rathmel
587181	NE	Ratliff
587181	TX	Ratliff
587212	TX	Ratliff Creek
587243	LA	Rattan
587257	MT	Rattler Butte
587274	CO	Rattlesnake
587274	KS	Rattlesnake
587274	NM	Rattlesnake
587274	OK	Rattlesnake
587274	PA	Rattlesnake
587274	TX	Rattlesnake
587274	WY	Rattlesnake
587305	MT	Rattlesnake Butte
587336	MT	Rattlesnake Coulee
587367	KS	Rattlesnake East
587398	TX	Rattlesnake Mound
587409	TX	Rattlesnake Mound West
587429	TX	Rattlesnake Mountain
587460	KS	Rattlesnake North
587475	KS	Rattlesnake NW
587491	ND	Rattlesnake Point
587491	TX	Rattlesnake Point
587522	KS	Rattlesnake SE
587553	KS	Rattlesnake SW
587584	KS	Rattlesnake West
587615	KS	Ratzlaff
587646	KS	Rauckman
587708	TX	Raven Creek
587708	WY	Raven Creek
587739	OK	Ravendale
587770	OK	Ravendale NE
587801	OK	Ravendale SW
587832	KY	Ravenna
587832	MI	Ravenna
587832	OH	Ravenna
587894	LA	Ravenswood
587894	WV	Ravenswood
587909	OK	Ravia West
587925	CO	Rawhide
587925	WY	Rawhide
587956	TX	Rawlings
587970	AR	Rawls Creek
587983	ND	Rawson
587983	NY	Rawson
587987	LA	Rawson Creek
588018	KS	Ray
588018	MI	Ray
588018	ND	Ray
588018	OH	Ray
588018	TX	Ray
588049	TX	Ray Albaugh
588080	TX	Ray-Davis
588111	TX	Ray Jones
588157	TX	Ray Point
588162	TX	Ray Point North
588167	TX	Ray Point SW
588173	KS	Ray SE
588204	KS	Ray West
588235	TX	Ray-Wilcox
588266	TX	Raycut
588297	CO	Raymer Creek
588312	PA	Raymilton
588328	IL	Raymond
588328	KS	Raymond
588328	MT	Raymond
588328	NE	Raymond
588359	IL	Raymond East
588359	KS	Raymond East
588380	MT	Raymond NE
588390	IL	Raymond South
588421	TX	Raymondville
588452	TX	Raymondville South
588466	WY	Raymor Draw
588483	LA	Rayne
588514	LA	Rayne SE
588545	LA	Rayne South
588576	LA	Rayne West
588607	KS	Raynesford
588638	KS	Raynesford East
588669	LA	Rayville
588731	TX	Raywood
588762	TX	Raywood SE
588764	TX	Raywood South
588766	TX	Raywood West
588805	TX	Papalote Creek
588882	TX	RCMSU 2
589003	TX	Rea
589034	TX	Read
589065	WV	Reader
589080	MI	Reading
589096	OH	Reading South
589110	KY	Ready North
589127	MT	Reagan
589127	TX	Reagan
589189	MT	Reagan West
589220	TX	Realitos East
589245	TX	Realitos South
589251	TX	Realitos SW
589282	OK	Reams
589313	OK	Reams NW
589344	OK	Reams SE
589375	TX	Reasor
589406	TX	Reast
589437	TX	Reaves
589444	TX	Reaves North
589468	TX	Reba
589499	TX	Reba Jo
589530	LA	Rebecca Bayou
589561	TX	Rebecca Miller
589592	UT	Recapture Creek
589612	OK	Reck East
589617	OK	Reck South
589623	OK	Reck SW
589654	OK	Reck West
589669	TX	Recklaw
589685	WY	Recluse
589716	WY	Recluse SE
589778	TX	Rector
589809	TX	Rector East
589822	TX	Red
589822	WY	Red
589840	MT	Red Bank
589840	OK	Red Bank
589871	CA	Red Bank Creek
589871	TX	Red Bank Creek
589902	MT	Red Bank South
589902	OK	Red Bank South
589933	OK	Red Bank West
589964	KY	Red Bird
589964	WY	Red Bird
589995	WY	Red Bird NE
590026	NM	Red Bluff
590026	OK	Red Bluff
590026	TX	Red Bluff
590057	OK	Red Bluff District North
590088	OK	Red Bluff NE
590119	OK	Red Bluff North
590150	TX	Red Branch
590181	KS	Red Brick
590196	PA	Red Brush
590212	KY	Redbush
590220	PA	Wolfs Corners
590243	CO	Red Cloud
590274	AL	Red Creek
590274	MT	Red Creek
590274	TX	Red Creek
590305	TX	Red Deer
590308	TX	Red Deer Creek
590313	TX	Red Deer NE
590336	WY	Red Desert
590367	NE	Red Dog
590398	TX	Red Fish Bay
590429	TX	Red Fish Bay-Mustang Is
590460	TX	Red Fish Bay NE
590491	TX	Red Fish Bay North
590502	TX	Red Fish Bay South
590522	TX	Red Fish Reef
590553	TX	Red Fish Reef East
590584	TX	Red Fish Reef North
590590	TX	Red Fish Reef NW
590615	TX	Red Fish Reef South
590646	TX	Red Fish Reef SW
590677	TX	Red Fish Reef West
590708	TX	Red Flat
590739	TX	Red Flat East
590770	TX	Red Flat NE
590801	OK	Red Fork
590801	TX	Red Fork
590832	OK	Red Fork District
590863	MT	Red Fox
590894	KY	Red Hill
590894	OK	Red Hill
590894	PA	Red Hill
590894	TN	Red Hill
590894	TX	Red Hill
590894	WY	Red Hill
590925	KY	Red Hill East
590943	OK	Red Hill NW
590956	KY	Red Hill West
590956	OK	Red Hill West
590987	NM	Red Hills
591018	TX	Red Horse
591049	TX	Red Horse NW
591080	NY	Red House
591080	TX	Red House
591080	WV	Red House
591111	NM	Red Lake
591111	TX	Red Lake
591142	NM	Red Lake East
591142	TX	Red Lake East
591173	NM	Red Lake North
591204	NM	Red Lake South
591213	WY	Red Lakes
591235	TX	Red Land
591266	KS	Red Line
591266	TX	Red Line
591297	KS	Red Line North
591328	KS	Red Line NW
591359	CO	Red Lion
591390	TX	Red Loflin
591421	TX	Red Loflin North
591452	CO	Red Mesa
591514	OK	Red Mound
591539	OK	Red Mound NW
591545	OK	Red Mound SE
591576	OK	Red Mound West
591607	NM	Red Mountain
591638	TX	Red Mud
591669	OK	Red Oak
591669	TX	Red Oak
591700	OK	Red Oak-Norris
591708	OK	Red Oak South
591708	TX	Red Oak South
591731	LA	Red River
591731	OK	Red River
591731	TX	Red River
591762	LA	Red River Bay
591793	OK	Red River Bed
591824	LA	Red River-Bull Bayou
591855	AR	Red Rock
591855	LA	Red Rock
591855	MT	Red Rock
591855	ND	Red Rock
591855	OK	Red Rock
591886	OK	Red Rock East
591917	OK	Red Rock SW
591948	OK	Red Rock West
591970	OK	Red Spring North
591979	OK	Red Spring SE
592010	TX	Red Springs
592010	WY	Red Springs
592072	MT	Redstone
592103	NM	Red Tank
592107	NM	Red Tank East
592134	UT	Red Wash
592165	UT	Red Wash East
592196	NE	Red Willow Creek
592211	ND	Red Wing Creek
592227	KS	Red Wing West
592258	OK	Redbird
592258	TX	Redbird
592289	OK	Redbird District
592320	LA	Reddell
592351	OK	Redden
592382	TX	Reddin
592413	TX	Reddin-Frazier
592444	TX	Reddin Unit
592475	MI	Redding
592475	TX	Redding
592506	IA	Redfield
592537	LA	Redfish Point
592568	TX	Redford
592599	TX	Reding
592630	NE	Redington
592643	NE	Redington Gap
592661	LA	Redland
592661	OK	Redland
592692	OK	Redland NE
592723	MS	Redlick
592754	TX	Redman
592785	IL	Redmon North
592809	LA	Redoak Lake
592816	AK	Redoubt Shoal
592847	TX	Redwine
592878	CO	Redwing
592878	KS	Redwing
592909	KS	Redwing East
592940	KS	Redwing East (New)
592971	KS	Redwing SE
593002	KS	Redwing South
593033	KS	Redwing SW
593043	KS	Redwing West
593068	KS	Reece
593095	KS	Reed
593095	KY	Reed
593095	TX	Reed
593126	TX	Reed-Boles
593157	MI	Reed City
593188	MI	Reed City East
593199	TX	Reed Creek
593250	KY	Reed East
593281	TX	Reed North
593312	KS	Reed NW
593312	TX	Reed NW
593343	KY	Reed South
593343	TX	Reed South
593352	TX	Reed-Sterling
593374	TX	Reed West
593405	KY	Reeder
593405	MI	Reeder
593405	TX	Reeder
593436	OK	Reeding
593467	OK	Reeding North
593498	OK	Reeding NW
593529	OK	Reeding SE
593560	OK	Reeding South
593591	OK	Reeding SW
593622	OK	Reeding West
593684	MS	Reedy Creek
593715	WY	Reel
593746	MI	Reeman
593767	KS	Reese
593777	KS	Reeve
593808	LA	Reeves
593808	MS	Reeves
593808	NE	Reeves
593808	NM	Reeves
593808	TX	Reeves
593839	TX	Reeves-Block 4
593847	NM	Reeves North
593870	TX	Refoil
593901	TX	Refoil East
593932	MT	Refuge
593932	ND	Refuge
593932	UT	Refuge
593963	TX	Refugio
593994	CA	Refugio Cove
594025	TX	Refugio East
594056	TX	Refugio-Fox
594087	TX	Refugio Heard
594118	TX	Refugio West
594149	TX	Refugio Hynes
594180	TX	Refugio New
594211	TX	Refugio North
594242	TX	Refugio Old
594273	TX	Regan-Edwards
594304	CO	Regent
594319	NM	Regina
594319	TX	Regina
594335	KS	Reginer
594366	TX	Rehm
594397	KS	Reich
594397	TX	Reich
594428	KS	Reich South
594459	KS	Reichel
594490	KS	Reichel East
594521	KS	Reichel Gas Area
594552	KS	Reichert
594552	TX	Reichert
594583	MS	Reid
594583	TX	Reid
594614	TX	Reid-Elliott
594645	KS	Reida
594676	KS	Reida East
594707	KS	Reida South
594738	KS	Reida West
594769	KS	Reidel
594789	KS	Reidel SW
594800	TX	Reidenbach
594831	KS	Reidy
594862	KS	Reif
594893	KS	Reif South
594905	TX	Reiffert
594914	KS	Reifschneider
594924	NE	Reiher
594955	TX	Reilly
594969	TX	Reilly Ranch
594985	TX	Reilly Springs
594986	TX	Reilly Springs SW
595017	KS	Reimer
595048	NE	Reimers
595079	NE	Reimers SW
595110	TX	Reinecke
595141	TX	Reinecke East
595153	TX	Reinecke South
595172	KS	Reinert
595203	TX	Reiser
595207	TX	Reiser East
595234	TX	Reiter
595265	TX	Reiter North
595296	TX	Reitz
595327	TX	Reka
595358	TX	Reklaw
595374	TX	Relay
595389	KS	Rell
595420	KS	Rellim
595451	TX	Remco
595482	TX	Remco West
595513	OK	Remington
595544	WY	Remington Creek
595575	OK	Remington North

Field Code	State	Field Name
595606	OK	Remington NW
595631	OK	Remington SE
595668	NM	Remuda
595699	OK	Remus
595715	TX	Renate
595730	TX	Renaud & Tunstill
595761	TX	Rendham
595792	TX	Rendham North
595823	TX	Rendham NW
595854	OH	Rendville
595885	TX	Reneau
595916	TX	Renee
595947	CO	Renegade
595947	KS	Renegade
595947	TX	Renegade
595970	PA	Renfrew-McCalmont
596009	CO	Renfro Creek
596037	OK	Renfrow
596040	OK	Renfrow East
596049	OK	Renfrow NE
596060	OK	Renfrow North
596071	OK	Renfrow SE
596102	OK	Renfrow South
596133	OK	Renfrow SW
596164	TX	Renger
596195	PA	Rennerdale
596226	ND	Rennie Lake
596257	MI	Reno
596257	TX	Reno
596257	WY	Reno
596288	TX	Reno-Baptist
596319	TX	Reno East
596319	WY	Reno East
596350	TX	Reno-Jean
596381	TX	Reno-Peterson
596400	NE	Republican River
596412	TX	Renshaw
596421	OK	Rentiesville
596427	OK	Rentiesville North
596443	TX	Rentfro
596455	TX	Renz
596474	MT	Repeat
596494	CO	Republican
596500	NY	Reservation
596505	LA	Reserve
596505	MT	Reserve
596536	IL	Reservoir
596536	KS	Reservoir
596567	WY	Reservoir Creek
596598	KS	Reservoir West
596660	TX	Retamia
596691	TX	Retamia South
596722	TX	Retreat
596753	OK	Retrop NW
596774	OK	Retrop South
596784	OK	Retrop SW
596815	KS	Rettig
596846	KS	Reuben
596877	KS	Reusser
596908	TX	Reutinger
596970	WV	Revel
597001	NM	Revelation
597001	TX	Revelation
597032	TX	Revilo
597047	CO	Reward
597063	KS	Rex
597063	TX	Rex
597094	WY	Rex Lake
597105	KS	Rexford
597110	KS	Rexford South
597115	OK	Reydon
597119	OK	Reydon East
597121	OK	Reydon NE
597123	MT	Reserve South
597125	OK	Reydon NW
597130	OK	Reydon SE
597156	OK	Reydon West
597187	KS	Reyer
597249	TX	Reymet
597280	TX	Reyna
597342	KS	Reynolds
597342	MI	Reynolds
597342	OK	Reynolds
597342	TX	Reynolds
597373	TX	Reynolds North
597404	TX	Reynolds Ranch
597404	WY	Reynolds Ranch
597410	TX	Reynolds Ranch NE
597435	KS	Reynolds-Schaffer
597466	TX	Reynolds West
597497	TX	Reznik
597510	TX	RG
597659	TX	Rhinehart
597668	TX	Rhoda Walker
597699	TX	Rhode
597730	TX	Rhode Ranch
597761	TX	Rhode Ranch East
597792	TX	Rhode Ranch South
597823	WV	Rhodell
597854	KS	Rhoden
597885	KS	Rhodes
597885	NM	Rhodes
597885	TX	Rhodes
597885	WV	Rhodes
597947	KS	Rhodes East
597978	KS	Rhodes East (New)
598009	KS	Rhodes NE
598040	KS	Rhodes North
598071	KS	Rhodes NW
598102	KY	Rhodes School
598133	KS	Rhodes South
598164	TX	Rhomac
598195	TX	Rhome
598226	TX	Rhoton
598257	TX	Ric-John
598288	TX	Ricaby
598319	TX	Ricaby North
598350	TX	Ricaby South
598381	TX	Ricappy
598412	TX	Ricardo
598439	TX	Ricardo NE
598443	TX	Ricardo North
598457	TX	Ricardo South
598474	TX	Ricardo West
598505	KS	Rice
598505	OK	Rice
598505	TX	Rice
598521	LA	Rice Bayou
598524	NY	Rice Brook
598526	TX	Rice Bros
598567	CA	Rice Creek
598567	MI	Rice Creek
598598	OK	Rice East
598629	OK	Rice NE
598660	OK	Rice South
598690	NM	Pow
598691	KS	Rice SW
598691	OK	Rice SW
598722	KS	Rice West
598722	OK	Rice West
598753	LA	Riceville
598784	LA	Riceville South
598815	KS	Rich
598815	MI	Rich
598815	TX	Rich
598846	PA	Rich Hill
598877	OK	Rich Hill South
598908	TX	Rich Ranch
598939	OK	Rich Valley
598970	OK	Rich Valley NW
599001	OK	Rich Valley SE
599032	OK	Rich Valley West
599063	TX	Richard Adcock
599094	TX	Richard King
599125	TX	Richard King East
599156	TX	Richard King North
599168	NM	Richard Knob
599187	TX	Richard Kyle
599218	KS	Richards
599218	MO	Richards
599218	NE	Richards
599218	TX	Richards
599249	TX	Richards Ranch
599280	OK	Richards SW
599311	KS	Richardson
599311	MO	Richardson
599311	TX	Richardson
599311	WV	Richardson
599342	MS	Richardson Creek
599373	TX	Richardson-Mueller
599404	ND	Richburg
599404	NY	Richburg
599435	KY	Richelieu
599466	MT	Richey
599466	TX	Richey
599528	MT	Richey SW
599559	CA	Richfield
599559	KS	Richfield
599575	KS	Richfield North
599590	KS	Richfield West
599590	OH	Richfield West
599621	LA	Richie
599621	TX	Richie
599631	LA	Richie East
599652	LA	Richie North
599683	KS	Richland
599683	KY	Richland
599683	LA	Richland
599683	MI	Richland
599683	OK	Richland
599683	TX	Richland
599686	MT	Richland Area
599714	OK	Richland Center North
599751	OK	Richland Center South
599776	IN	Richland City
599807	AR	Richland Creek
599807	LA	Richland Creek
599807	TX	Richland Creek
599838	KY	Richland East
599838	OK	Richland East
599838	TX	Richland East
599869	OH	Richland-Holmes
599907	OK	Richland North
599914	OK	Richland NW
599922	OK	Richland SE
599962	KY	Richland South
599962	TX	Richland South
599993	LA	Richland West
600024	KS	Richmeier
600055	MI	Richmond
600055	MS	Richmond
600055	OH	Richmond
600055	OK	Richmond
600055	PA	Richmond
600055	TX	Richmond
600086	TX	Richmond North
600091	OK	Richmond NW
600117	OK	Richmond West
600135	KS	Richter
600135	TX	Richter
600144	IN	Richvalley
600148	IL	Richview
600179	IL	Richwood
600210	KS	Rick
600210	TX	Rick
600241	KS	Rick SE
600272	KS	Rick SW
600303	KS	Rickard
600303	NE	Rickard
600334	TX	Rickels
600365	TX	Rickels North
600396	TX	Rickels South
600427	TX	Rico
600458	TX	Riddle
600489	TX	Ride
600520	TX	Ride South
600525	TX	Ride SW
600582	ND	Rider
600582	TX	Rider
600613	CO	Ridge
600613	IN	Ridge
600613	LA	Ridge
600613	TX	Ridge
600613	WY	Ridge
600644	KS	Ridge Hill
600675	TX	Ridge South
600706	LA	Ridge West
600737	KS	Ridgeway
600737	OK	Ridgeway
600768	OK	Ridgeway NW
600830	KS	Ridgeway South
600830	OK	Ridgeway South
600861	IL	Ridgway
600861	PA	Ridgway
600861	TX	Ridgway
600892	TX	Ridings
600907	NE	Rie
600923	TX	Rieck
600938	KS	Riedel
600938	TX	Riedel
600945	KS	Riedel North
600954	KS	Riedel SW
600985	TX	Rife
601016	KS	Riffe
601047	KS	Riffel
601078	IL	Riffle
601109	LA	Rifle Point
601140	LA	Rifle Point South
601202	CO	Rift
601217	KS	Riga
601233	KS	Riga NE
601240	KS	Riga South
601264	TX	Riggan
601295	KS	Riggs
601295	NE	Riggs
601295	TX	Riggs
601326	TX	Riggs North
601357	TX	Riggs NW
601388	KY	Right Beaver Creek
601419	LA	Righthand Creek
601434	LA	Rigolets
601450	IN	Riley
601450	KS	Riley
601450	TX	Riley
601454	AR	Riley Branch
601481	KS	Riley North
601481	TX	Riley North
601512	IN	Riley South
601522	IN	Rileysburg
601543	CO	Rill
601543	KS	Rill
601558	WY	Rim
601560	PA	Rimersburg
601574	CO	Rimrock
601605	IL	Rinard
601636	IL	Rinard North
601667	IL	Rinard South
601698	CA	Rincon
601698	TX	Rincon
601729	TX	Rincon East
601760	TX	Rincon North
601791	TX	Rincon NW
601822	TX	Rincon South
601853	TX	Rincon SW
601884	TX	Rincon West
601915	TX	Rinehart
601977	TX	Riney
602008	CO	Ring
602039	CO	Ringer
602070	LA	Ringgold
602070	OH	Ringgold
602070	TX	Ringgold
602101	OH	Ringgold East
602101	TX	Ringgold East
602132	OK	Ringling North
602163	TX	Ringo
602194	KS	Ringwald
602225	OK	Ringwood
602256	OK	Ringwood District
602287	OK	Ringwood East
602318	OK	Ringwood NE
602349	OK	Ringwood North
602380	OK	Ringwood NW
602411	OK	Ringwood West
602442	KS	Rino
602473	CO	Rio
602473	TX	Rio
602504	CA	Rio Bravo
602504	TX	Rio Bravo
602519	TX	Rio Brazos
602535	TX	Rio Concho
602566	TX	Rio Grande City
602573	TX	Rio Grande City West
602578	CA	Rio Jesus
602597	TX	Rio-Sheerin
602624	CA	Rio Viejo
602628	CA	Rio Vista
602659	OH	Ripley
602659	OK	Ripley
602659	WV	Ripley
602690	OK	Ripley East
602704	NY	Ripley-Mina
602721	OK	Ripley NE
602752	IL	Ripley North
602752	OK	Ripley North
602752	WV	Ripley North
602783	OK	Ripley SE
602814	OK	Ripley South
602814	WV	Ripley South
602845	KS	Rippe
602855	TX	Ripplinger
602865	MT	Riprap Coulee
602876	TX	Risch
602907	TX	Risch East
602938	TX	Risch SE
602969	TX	Rischers Store
603000	TX	Rischers Store North
603031	TX	Rischers Store South
603045	KS	Riseley
603062	TX	Risher
603093	TX	Rising Star
603124	OH	Risley
603155	CO	Rita
603155	TX	Rita
603166	TX	Rita NE
603186	TX	Rita SE
603217	TX	Rita West
603248	TX	Ritall
603279	OK	Ritberger East
603310	OK	Ritberger SE
603341	OK	Ritberger SW
603372	KS	Ritchey-Moore
603403	AR	Ritchie
603403	TX	Ritchie
603434	TX	Ritchie North
603465	KY	Ritner
603496	IL	Ritter
603496	WY	Ritter
603527	IL	Ritter North
603558	KS	Ritz-Canton
603589	ND	Rival
603620	ND	Rival South
603651	KS	River
603651	TX	River
603682	KS	River Bank
603682	UT	River Bank
603713	OK	River Bed
603744	AR	River Bend
603744	MS	River Bend
603744	MT	River Bend
603744	TX	River Bend
603744	WY	River Bend
603775	CA	River Break
603806	CA	River Island
603837	TN	River Junction
603837	UT	River Junction
603868	CA	Riverdale
603868	TX	Riverdale
603899	TX	Riverdale North
603910	TX	Rocky Creek NW
603930	OK	Riverland
603961	TX	Rivers
603992	CO	Riverside
603992	KS	Riverside
603992	MI	Riverside
603992	MO	Riverside
603992	ND	Riverside
603992	NE	Riverside
603992	NM	Riverside
603992	TX	Riverside
604023	TX	Riverside East
604054	TX	Riverside NE
604070	CO	Riverside North
604070	KS	Riverside North
604074	KS	Riverside NW
604085	TX	Riverside South
604116	TX	Riverside West
604147	MI	Riverton
604147	TN	Riverton
604178	WY	Riverton Dome
604209	WY	Riverton East
604271	IL	Riverton South
604302	KS	Riverview
604333	KS	Riverview East
604364	KS	Riverview South
604395	TX	Riviera
604426	TX	Riviera Beach
604457	TX	Riviera Beach North
604600	KS	Rixon
604838	KS	Roach
604838	TX	Roach
604869	IL	Roaches
604900	IL	Roaches North
604931	OK	Roady NE
604962	TX	Roane
604993	LA	Roanoke
604993	NY	Roanoke
604993	TX	Roanoke
605024	LA	Roanoke South
605055	PA	Roaring Run
605086	TX	Roaring Springs
605117	TX	Roaring Springs North
605148	TX	Roaring Springs West
605179	TX	Roark
605210	TX	Roark Nail
605241	TX	Rob
605272	TX	Rob D
605303	TX	Rob Welder

Field Code	State	Field Name
605334	KY	Robards
605396	KY	Robards East
605427	TX	Robb
605458	WY	Robbers Gulch
605489	OK	Robberson
605520	OK	Robberson SE
605551	CA	Robbins
605551	KS	Robbins
605551	TN	Robbins
605551	TX	Robbins
605582	KS	Robbins Ranch
605597	LA	Robeline
605613	TX	Roberdeau
605644	TX	Roberdeau East
605675	TX	Roberdeau North
605706	TX	Roberdeau South
605737	TX	Roberdeau West
605762	TX	Robert
605766	TX	Robert Cage
605768	TX	Robert Lee
605799	TX	Robert Lee South
605830	TX	Roberta
605861	KS	Roberts
605861	NM	Roberts
605861	OH	Roberts
605861	TX	Roberts
605892	CO	Roberts Canyon
605923	CA	Roberts Island
605985	NM	Roberts West
606016	KS	Robertson
606016	TX	Robertson
606047	TX	Robertson-Griffin
606078	TX	Robertson-Grissom
606109	TX	Robertson-Hamon
606140	TX	Robertson North
606171	TX	Robertson-Reynolds
606202	TX	Robertson West
606233	TX	Robilyn
606264	KS	Robin
606264	TX	Robin
606264	WY	Robin
606274	NM	Robina Draw
606295	MS	Robins Bayou
606326	IL	Robinson
606326	KS	Robinson
606326	KY	Robinson
606326	NM	Robinson
606326	OK	Robinson
606326	TX	Robinson
606357	AL	Robinson Creek
606357	OK	Robinson Creek
606357	TX	Robinson Creek
606388	AL	Robinson Creek East
606388	OK	Robinson Creek East
606419	OK	Robinson Creek SE
606450	TX	Robinson East
606481	MS	Robinson Junction
606512	TX	Robinson-Keen
606543	TX	Robinson Lake
606574	NM	Robinson North
606605	TX	Robinson Ranch
606605	WY	Robinson Ranch
606636	WY	Robinson Ranch East
606667	WY	Robinson Ranch South
606729	TX	Robinson South
606760	KY	Robinsonville
606775	KS	Roblagan
606791	TX	Roblaw
606822	TX	Robstown
606853	TX	Robstown East
606884	TX	Robstown North
606915	TX	Robstown NW
606946	TX	Robstown South
606977	TX	Robstown SW
607008	TX	Robstown West
607039	IL	Roby
607039	KS	Roby
607039	TX	Roby
607070	TX	Roby-Barnes
607101	IL	Roby East
607132	TX	Roby-Goolsby
607163	IL	Roby North
607163	TX	Roby North
607194	TX	Roby NW
607204	TX	Roby-Ray
607225	TX	Roby SW
607256	IL	Roby West
607277	TX	ROC
607287	TX	Roche
607318	TX	Roche North
607349	TX	Roche West
607380	TX	Rochelle
607380	WY	Rochelle
607411	IL	Rochester
607411	IN	Rochester
607411	KS	Rochester
607411	KY	Rochester
607411	TX	Rochester
607442	TX	Rochester NW
607473	TX	Rochester South
607504	TX	Rochester SW
607566	CO	Rock
607566	KS	Rock
607597	WV	Rock Camp
607628	CO	Rock Canyon
607628	NE	Rock Canyon
607640	TX	Rock Castle
607640	WV	Rock Castle
607659	AR	Rock Creek
607659	CO	Rock Creek
607659	KS	Rock Creek
607659	KY	Rock Creek
607659	OK	Rock Creek
607659	TX	Rock Creek
607659	WV	Rock Creek
607659	WY	Rock Creek
607682	TX	Rock Creek South
607690	UT	Rock Creek Unit
607721	TX	Rock Crossing
607783	IN	Rock Hill
607783	LA	Rock Hill
607783	TX	Rock Hill
607814	IN	Rock Hill East
607845	IN	Rock Hill North
607876	IN	Rock Hill South
607907	IN	Rock Hill West
607938	TX	Rock House
607938	UT	Rock House
607969	KY	Rockhouse Bottom
608000	OK	Rock Island
608000	TX	Rock Island
608031	TX	Rock Island NE
608062	TX	Rock Island North
608076	TX	Rock Island South
608093	TX	Rock Island NW
608124	TX	Rock Island West
608143	NM	Rock Lake
608155	KS	Rock NE
608186	KS	Rock North
608186	OK	Rock North
608205	TX	Rock Pen
608217	LA	Rock Point
608248	WY	Rock River
608279	KY	Rock Springs
608310	KS	Rock SW
608341	NM	Rock Tank
608357	NM	Rock Tank South
608372	KY	Rockbridge North
608403	WV	Rockcamp Run
608434	PA	Rockdale
608434	WV	Rockdale
608440	TX	Rockdale-Minerva
608465	TX	Rocker -A-
608496	TX	Rocker -A- NW
608527	TX	Rocker -A- South
608537	TX	Rocker -A- SW
608558	TX	Rocker B
608589	TX	Rocker B East
608620	TX	Rocker B South
608651	TX	Rocker B SW
608682	TX	Rocket
608713	TX	Rockett
608744	KY	Rockfield
608775	MI	Rockford
608806	OK	Rockford NW
608821	WY	Rocking Chair
608837	TX	Rockland
608868	KS	Rockport
608868	TX	Rockport
608868	WV	Rockport
608899	IN	Rockport Consol
608930	IN	Rockport East
608961	IN	Rockport North
608992	IN	Rockport South
608992	KS	Rockport South
608992	TX	Rockport South
609023	TX	Rockport West
609054	TX	Rocksprings
609068	TX	Rocksprings West
609116	KY	Rockvale
609147	PA	Rockville
609173	TX	Rockwell
609178	UT	Rockwell Flat
609193	PA	Rockwood
609193	TX	Rockwood
609209	OK	Rocky
609225	NM	Rocky Arroyo
609234	NM	Rocky Arroyo South
609240	ND	Rocky Bridge
609271	TX	Rocky Creek
609302	TX	Rocky Creek East
609323	TX	Rocky Creek SE
609326	TX	Rocky Creek South
609333	TX	Rocky Creek West
609364	OK	Rocky Ford
609364	WY	Rocky Ford
609395	WV	Rocky Fork
609420	KY	Rocky Hill NE
609426	NE	Rocky Hollow
609457	TX	Rocky Mesa
609464	TX	Rocky Mesa NW
609488	AR	Rocky Mound
609519	LA	Rocky Mount
609534	TX	Rocky Mountain
609550	CA	Rocky Point
609550	CO	Rocky Point
609550	MT	Rocky Point
609550	WY	Rocky Point
609557	OK	Rocky Point East
609581	OK	Rocky Point NW
609608	OK	Rocky Point SE
609612	OK	Rocky Point South
609643	OK	Rocky Point SW
609674	ND	Rocky Ridge
609674	TX	Rocky Ridge
609705	OK	Rocky West
609720	TX	Rod Trust
609736	KY	Rodemer
609767	TX	Roden
609798	KS	Rodenberg
609829	CO	Roderick
609860	AR	Rodessa
609860	LA	Rodessa
609860	TX	Rodessa
609891	TX	Rodessa East
609922	TX	Rodessa-Jeff Area
609953	TX	Rodessa-Jeff Area North
609984	TX	Rodessa NE
610007	TX	Rojo
610015	AR	Rodessa North
610015	TX	Rodessa North
610046	TX	Rodessa NW
610077	AR	Rodessa West
610077	TX	Rodessa West
610085	PA	Rodfield
610093	TX	Rodgers
610108	NE	Rodman
610139	TX	Rodman-Noel
610170	MS	Rodney
610201	LA	Rodney Island
610201	MS	Rodney Island
610220	MS	Rodney West
610232	TX	Rodriquez
610263	TX	Roeder
610294	TX	Roehl
610325	WY	Roehrs
610356	KS	Roelfs
610387	TX	Roepke
610418	KS	Roesler
610449	KS	Roesler East
610480	KS	Roesler West
610542	OK	Roff
610573	IN	Roger
610573	NE	Roger
610573	TX	Roger
610604	IN	Roger East
610635	IN	Roger South
610666	KS	Rogers
610666	LA	Rogers
610666	TX	Rogers
610666	WY	Rogers
610697	TX	Rogers & Rogers
610728	LA	Rogers Gully
610759	TX	Rogers-McCrary
610760	TX	Rogers Ranch
610790	KS	Rogg
610821	CO	Roggen
610852	CO	Roggen SW
610883	NE	Roh
610914	NE	Rohlfing
610926	NE	Rohlfing North
610945	KS	Rohr
610976	TX	Rojo Caballos
610995	TX	Rojo Caballos South
611007	TX	Rojo Caballos West
611038	KS	Rokey
611050	KS	Roland
611069	IL	Roland Consol
611100	KY	Roland Landing
611131	IL	Roland West
611162	TX	Roleta
611193	WY	Rolff Lake
611245	OK	Roll East
611255	OK	Roll NE
611286	OK	Roll NW
611317	OK	Roll SE
611348	KS	Rolla
611379	MI	Rolland
611410	KS	Rolling Green
611441	KS	Rolling Green East
611472	CO	Rolling Hills
611472	TX	Rolling Hills
611503	KS	Rolling Prairie
611534	KS	Rollingson
611565	TX	Rollins
611596	TX	Roma
611610	TX	Roma East
611621	TX	Roma West
611627	TX	Romac
611658	CO	Roman Nose
611689	KS	Rombold
611720	KS	Rome
611720	NY	Rome
611751	OH	Rome South
611761	KS	Rome NE
611782	MI	Romeo
611782	TX	Romeo
611786	TX	Romeo East
611813	TX	Romeo North
611820	TX	Romeo South
611844	LA	Romere Pass
611906	TX	Romero Pasture
611937	TX	Romero Trap
611968	LA	Romeville
611999	MI	Romulus
611999	NY	Romulus
611999	OK	Romulus
612030	OK	Romulus North
612061	OK	Romulus NW
612092	OK	Romulus South
612123	OK	Romulus SW
612154	OK	Romulus Townsite
612166	TX	Romur
612185	TX	Ronald Perkins
612216	TX	Ronald Perkins East
612247	TX	Ronnie
612278	TX	Ronnie SW
612309	OK	Rood-Bethel
612340	TX	Rooke
612371	TX	Rooke North
612377	TX	Rooke Ranch
612383	TX	Rooke Ranch NE
612402	TX	Roos
612433	KS	Roosevelt
612433	ND	Roosevelt
612433	NM	Roosevelt
612433	TX	Roosevelt
612433	UT	Roosevelt
612451	TX	Root
612464	TX	Roots
612495	OK	Roper
612495	TX	Roper
612526	TX	Ropes
612557	TX	Ropes East
612588	TX	Ropes North
612619	TX	Ropes South
612650	TX	Ropes West
612663	TX	Ropesville
612681	LA	Rork
612712	KS	Rosa
612712	NM	Rosa
612712	TX	Rosa
612743	KS	Rosalia
612743	TX	Rosalia
612774	TX	Rosalia-Mag
612805	TX	Rosalia NW
612836	TX	Rosalia South
612867	TX	Rosalia SW
612898	TX	Rosalia West
612906	TX	Rosborough Springs
612929	OK	Rosanna
612929	TX	Rosanna
612960	KS	Roscoe
612960	KY	Roscoe
612960	OH	Roscoe
612960	OK	Roscoe
612960	TX	Roscoe
612991	MT	Roscoe Dome
613022	OK	Roscoe NW
613053	TX	Roscoe South
613084	OK	Roscoe SW
613115	OK	Roscoe West
613115	TX	Roscoe West
613146	KS	Rose
613146	OH	Rose
613146	TX	Rose
613177	MI	Rose City
613177	TX	Rose City
613208	TX	Rose City North
613215	TX	Rose City South
613239	TX	Rose Creek
613239	WY	Rose Creek
613270	KS	Rose East
613301	IL	Rose Hill
613301	KS	Rose Hill
613301	MS	Rose Hill
613301	NY	Rose Hill
613301	OH	Rose Hill
613301	VA	Rose Hill
613332	MI	Rose Lake
613363	KS	Rose Valley
613394	OK	Rose Valley North
613410	MT	Rosebud
613410	ND	Rosebud
613425	MI	Rosebush
613456	CA	Rosecrans
613487	CA	Rosecrans South
613518	CA	Rosedale
613518	KS	Rosedale
613518	LA	Rosedale
613518	OK	Rosedale
613518	TX	Rosedale
613518	WV	Rosedale
613549	KS	Rosedale East
613549	OK	Rosedale East
613580	KS	Rosedale NE
613580	OK	Rosedale NE
613611	CA	Rosedale Ranch
613642	OK	Rosedale SE
613663	OK	Rosedale SW
613673	LA	Rosedale West
613673	OK	Rosedale West
613704	UT	Rosel Point
613735	LA	Roseland
613735	TX	Roseland
613766	TX	Rosemary
613772	TX	Rosemary-Clay
613797	TX	Rosenberg
613828	TX	Rosenberg North
613835	PA	Rosenberry
613859	CO	Rosener
613890	OK	Rosenwald
613921	OK	Rosenwald South
613936	WY	Roser
613952	MS	Rosetta
613983	IN	Rosewood
613983	KY	Rosewood
613983	TX	Rosewood
614014	KY	Rosewood East
614024	IN	Rosewood North
614045	KY	Rosewood South
614107	TX	Rosita
614138	TX	Rosita Creek
614146	TX	Rosita NW
614169	TX	Rosita West
614200	TX	Rosner Anderson
614231	AR	Ross
614231	OH	Ross
614231	TX	Ross
614231	WY	Ross
614262	LA	Ross Bayou
614275	TX	Ross-Benner
614324	OK	Ross Day East
614355	OK	Ross Day NE
614361	OK	Ross Day North
614380	OK	Ross Day SE
614386	OK	Ross Day South
614389	OK	Ross Day SW

Field Code	State	Field Name
614390	NM	Ross Draw
614417	OK	Ross NE
614448	TX	Ross North
614479	TX	Ross NW
614510	NM	Ross Ranch
614510	TX	Ross Ranch
614541	TX	Ross Sloan
614572	TX	Ross South
614603	TX	Ross West
614634	TX	Rosslyn
614665	TX	Rosston
614696	OK	Rosston North
614727	OK	Rosston SW
614758	OK	Rossville SW
614789	TX	Rotan
614820	TX	Rotan East
614851	TX	Rotan North
614882	ND	Roth
614913	ND	Roth West
614944	KS	Rothe
614975	TX	Rotherwood
615006	TX	Rotherwood West
615037	KS	Rothfelder
615068	KS	Rothgarn
615099	KS	Rothgarn East
615130	KS	Rothgarn SE
615145	TX	Rottersman
615161	NE	Roubadeau
615192	KS	Rouch
615192	TX	Rouch
615223	MT	Rough Creek
615223	TX	Rough Creek
615254	TX	Rough Draw
615285	TX	Rough Draw North
615316	TX	Rough Draw NW
615347	ND	Rough Rider
615372	CO	Roulette
615372	PA	Roulette
615378	OK	Roulette Creek
615409	OK	Roulette Creek North
615440	OK	Roulette Creek SE
615471	OK	Roulette Creek South
615502	KS	Round Hill
615533	OK	Round Hill East
615564	OK	Round Hill North
615595	OK	Round Hill NW
615626	TX	Round Lake
615657	KS	Round Mound
615688	CA	Round Mountain
615688	TX	Round Mountain
615719	TX	Round Point
615750	ND	Round Prairie
615750	TX	Round Prairie
615781	OK	Round Prairie East
615812	CO	Round Table
615812	WY	Round Table
615843	NM	Round Tank
615874	TX	Round Top
615905	TX	Round Top NW
615936	OK	Round-Up
615967	OH	Roundhead
615998	TX	Roundhouse
616029	NE	Rounds
616060	CO	Roundup
616060	KS	Roundup
616091	KS	Roundup South
616122	TX	Rounsaville
616142	WY	Rourke Gap
616153	LA	Rousseau
616153	TX	Rousseau
616184	LA	Roux
616215	WV	Rouzer
616246	NE	Rover
616246	OK	Rover
616277	OK	Rover North
616308	TX	Rowan
616339	TX	Rowan & Hope
616370	TX	Rowan & Hope NW
616401	TX	Rowan North
616432	TX	Rowan South
616463	TX	Rowden
616494	TX	Rowden North
616525	TX	Rowe
616556	TX	Rowe & Baker
616587	TX	Rowe East
616618	TX	Rowe West
616630	CO	Rowel
616649	TX	Rowell
616680	KY	Rowena
616680	TX	Rowena
616711	TX	Rowena East
616742	TX	Rowena North
616748	TX	Rowena NW
616773	CA	Rowland
616773	KS	Rowland
616773	OH	Rowland
616773	TX	Rowland
616804	OK	Roxana
616835	KS	Roxbury
616835	TX	Roxbury
616866	KS	Roxbury SE
616897	KS	Roxbury South
616928	MS	Roxie
616928	TX	Roxie
616959	MS	Roxie East
616971	TX	Roy Baker
616979	TX	Roy Blake
616990	TX	Roy Fultz
617010	TX	Roy Tom
617021	TX	Royaeger
617052	OH	Royal
617052	OK	Royal
617083	IN	Royal Center
617091	IN	Royal Center North
617107	TX	Royal Gail
617114	OK	Royal West
617145	TX	Royall
617155	IL	Royalton
617155	KY	Royalton
617155	OH	Royalton
617160	TX	Royce
617166	KS	Royalty
617176	TX	Royston
617207	TX	Royston South
617213	TX	Royston West
617222	UT	Rozel Point
617238	WY	Rozet
617269	WY	Rozet East
617300	WY	Rozet South
617331	WY	Rozet West
617381	TX	Rozypal
617712	IL	Ruark
617743	IL	Ruark West Consol
617774	WY	Ruben
617805	CO	Ruby
617805	KS	Ruby
617805	TX	Ruby
617823	TX	Rucias North
617836	KS	Ruda
617851	TX	Rudasill
617867	NE	Ruddy
617898	KS	Ruder
617929	KS	Ruder North
617960	KS	Ruder SW
617991	TX	Rudman
618022	NE	Rudolph
618022	TX	Rudolph
618053	AR	Rudy
618053	TX	Rudy
618084	MT	Rudyard
618115	KS	Rueb
618146	KS	Rueb South
618177	TX	Rueben
618208	KS	Ruff
618230	TX	Rufus
618239	CO	Rufus Run
618270	KS	Rugan
618275	TN	Rugby
618280	TN	Rugby SW
618301	KS	Ruggels
618332	KS	Ruggels South
618359	TX	Rule Bend
618363	TX	Rule NE
618394	TX	Rule North
618425	TX	Rule SE
618456	TX	Rule South
618487	TX	Rule SW
618518	TX	Rule West
618530	TX	Ruler
618549	CO	Rulison
618580	IN	Rumble
618642	KY	Rumsey Consol
618673	TX	Runge
618704	TX	Runge East
618735	TX	Runge South
618766	TX	Runge SW
618797	TX	Runge West
618828	TX	Running Duke
618859	TX	Running W
618890	TX	Running W North
618921	TX	Running W South
618952	TX	Running W West
618983	TX	Runnion
619014	KS	Runnymede
619029	TX	Runway
619029	UT	Runway
619030	NM	Runyan Ranch
619045	KS	Rupp
619053	KS	Rupp SE
619076	IL	Rural Hill
619107	IL	Rural Hill North
619138	IL	Rural Hill West
619153	PA	Rural Ridge
619169	OH	Ruraldale
619200	KS	Rusch
619231	KS	Rusco
619262	KS	Rush Center
619293	KS	Rush Center East
619324	KS	Rush Center NE
619355	KS	Rush Center SE
619386	CO	Rush Creek
619386	NE	Rush Creek
619386	NY	Rush Creek
619448	MT	Rush Mountain
619479	PA	Rush Run
619479	WV	Rush Run
619520	OK	Rush Springs SE
619541	OK	Rush Springs SW
619572	CO	Rush Willadel
619603	IL	Rushville
619603	KS	Rushville
619603	NY	Rushville
619603	OH	Rushville
619634	IL	Rushville NW
619665	KS	Rusk
619665	OK	Rusk
619665	TX	Rusk
619696	OK	Rusk NW
619727	KS	Rusk South
619727	OK	Rusk South
619727	TX	Rusk South
619733	OK	Rusk West
619758	TX	Rusmag
619789	TX	Rusmag North
619820	WY	Russ
619851	TX	Russek
619882	KS	Russell
619882	ND	Russell
619882	NE	Russell
619882	NM	Russell
619882	OK	Russell
619882	PA	Russell
619882	TX	Russell
619898	LA	Russell Bayou
619975	KS	Russell East
620006	KS	Russell NE
620006	OK	Russell NE
620037	KS	Russell NE (New)
620068	KS	Russell North
620068	OK	Russell North
620068	TX	Russell North
620078	OK	Russell NW
620099	CA	Russell Ranch
620130	KY	Russell School
620161	OK	Russell SE
620192	TX	Russell South
620223	KY	Russell Springs
620254	TX	Russell SW
620285	IL	Russellville
620290	KY	Russellville North
620290	OK	Russellville North
620316	IL	Russellville West
620347	KS	Russet
620347	WV	Russet
620362	ND	Russian Creek
620378	MS	Russum
620409	TX	Rust
620420	TX	Rust Ranch
620440	TX	Rust South
620471	TX	Rustler Hills
620502	LA	Ruston
620539	NM	Rusty
620539	TX	Rusty
620564	KS	Ruth
620564	NE	Ruth
620595	KS	Ruth NE
620614	TX	Ruth Ranck
620626	TX	Ruth Scharbauer
620657	OK	Ruthdale SW
620688	KS	Rutherford
620688	WV	Rutherford
620719	KS	Rutherford East
620750	TX	Ruthkirk
620781	TX	Ruthy
620812	TX	Ruthy West
620830	OH	Rutland
620843	TX	Rutledge
620874	KS	Rutter
620905	KS	Rutter NW
620936	KS	Rutter SW
620967	TX	Ruwaldt
620998	TX	Ruwe-Cob
621239	KS	Ryan
621239	OK	Ryan
621239	TX	Ryan
621239	WY	Ryan
621270	KS	Ryan East
621270	TX	Ryan East
621301	TX	Ryan-Hill
621332	TX	Ryan Oil
621363	KS	Ryan SE
621394	TX	Ryan South
621425	KS	Ryan West
621456	KS	Rychlec
621470	WY	Ryckman Creek
621487	KS	Ryding
621518	CA	Ryer Island
621549	KS	Ryersee
621580	KS	Ryersee NW
621611	KS	Ryersee SW
621642	TX	Rylander
621673	KS	Ryus
621704	KS	Ryus Townsite
622364	TX	S & D
622395	TX	S & K
622426	KS	S & S
622457	TX	S-B
622488	WY	S-Bar
622519	TX	S C A R
622527	TX	S E C
622531	TX	S E G
622550	TX	S H
622581	TX	S-J-S
622612	TX	S L C
622643	TX	S L P
622674	TX	S M S
622705	TX	S P L
622736	NM	S R R
622767	TX	S S G L
622798	TX	S W T
622829	CO	Saber
622860	KS	Sabesta
622891	KS	Sabetha
622910	TX	Sabine
622922	LA	Sabine Lake North
622922	TX	Sabine Lake North
622953	LA	Sabine Lake South
622984	TX	Sabine Pass
623046	TX	Sabine Tram
623052	TX	Sabine Tram East
623077	TX	Sabine Tram West
623108	PA	Sabinsville
623139	CO	Sable
623139	TX	Sable
623170	TX	Sable North
623201	TX	Sabra
623232	TX	Sabre
623263	TX	Sabrina-Mag
623325	OK	Sac And Fox
623356	OK	Sac And Fox North
623387	OK	Sac And Fox NW
623418	TX	Sacatosa
623449	KY	Sacramento
623465	CA	Sacramento Airport
623480	CA	Sacramento Bypass
623511	KY	Sacramento North
623542	OK	Sacred Heart
623551	OK	Sacred Heart West
623573	CO	Saddle
623582	ND	Saddle Butte
623604	WY	Saddle Ridge
623635	TX	Sadie
623666	ND	Sadler
623666	TX	Sadler
623697	TX	Sadler SE
623728	TX	Sadler South
623759	TX	Sadler SW
623790	TX	Sadler West
623821	TX	Saenz
623836	TX	Safari
623852	MI	Sage
623852	TX	Sage
623852	UT	Sage
623867	CO	Sage Brush Hills II
623883	TX	Sage Canyon
623914	CO	Sage Creek
623914	MT	Sage Creek
623914	TX	Sage Creek
623914	WY	Sage Creek
623945	WY	Sage Creek Anticline
623976	CO	Sage Creek North
623976	WY	Sage Creek North
624007	TX	Sage Creek West
624007	WY	Sage Creek West
624069	WY	Sage Spring Creek
624100	WY	Sage Spring Creek North
624131	TX	Sagebrush
624162	OK	Sageeyah
624193	TX	Sagerton
624224	TX	Sagerton NE
624255	TX	Sagerton South
624286	MI	Saginaw
624317	TX	Sagunada
624348	NE	Sahs
624379	LA	Sailes
624410	IL	Sailor Springs
624441	IL	Sailor Springs Central
624472	IL	Sailor Springs Consol
624503	IL	Sailor Springs East
624534	IL	Sailor Springs North
624565	IL	Sailor Springs West
624600	KS	Saint
624600	NE	Saint
624614	WV	Saint Albans
624627	IL	St Jacob
624658	IL	St Jacob East
624689	TX	Saint Jo
624720	TX	Saint Jo SW
624751	TX	Saint Jo West
624782	IL	St Libory
624813	TX	Saint Mary
624833	TX	Saint Thirteen
624844	TX	Sal Del Rey
624875	TX	Sal Del Rey West
624937	NM	Saladar
624968	NM	Salado Draw
624984	WY	Salazar
624999	TX	Sale Ranch
625030	IL	Salem
625030	IN	Salem
625030	KS	Salem
625030	KY	Salem
625030	MI	Salem
625030	OH	Salem
625030	OK	Salem
625030	TX	Salem
625030	WV	Salem
625061	IN	Salem Center
625123	AR	Salem Church
625123	KY	Salem Church
625154	IL	Salem Consol
625185	OK	Salem East
625185	TX	Salem East
625216	OK	Salem NE
625247	OH	Salem North
625247	OK	Salem North
625278	OK	Salem SE
625278	TX	Salem SE
625309	OK	Salem SW
625309	TX	Salem SW
625340	OH	Salem West
625340	TX	Salem West
625371	KS	Salemsborg
625433	KS	Salina
625464	KS	Salina South
625495	TX	Salinas
625526	LA	Saline
625526	TX	Saline
625557	IN	Saline City
625588	LA	Saline Lake
625619	LA	Saline Lake North
625650	LA	Saline Lake West
625681	KS	Saline Valley
625700	PA	Salladasburg
625712	KS	Salley
625743	TX	Sallie
625758	OK	Sallisaw SE
625774	TX	Sally

Field Code	State	Field Name
625805	TX	Sally Withers Lake
625836	TX	Sally Withers West
625867	KS	Sallyards
625898	KS	Salmans
625929	TX	Salmon
625936	PA	Salmon Creek
625960	TX	Salmon South
625991	TX	Salomena
626053	OK	Salon North
626084	OK	Salon SE
626115	OK	Salon South
626146	KS	Salser
626177	LA	Salt
626208	LA	Salt Bay
626239	TX	Salt Branch
626270	KS	Salt Creek
626270	NM	Salt Creek
626270	OK	Salt Creek
626270	TX	Salt Creek
626270	WY	Salt Creek
626301	WY	Salt Creek East
626332	WY	Salt Creek Heavy
626363	WY	Salt Creek Light
626394	TX	Salt Creek South
626394	WY	Salt Creek South
626425	WY	Salt Creek West
626456	TX	Salt Flat
626487	TX	Salt Flat North
626518	TX	Salt Flat West
626549	KS	Salt Fork
626549	OH	Salt Fork
626549	OK	Salt Fork
626549	TX	Salt Fork
626580	OK	Salt Fork East
626603	KS	Salt Fork North
626611	OK	Salt Fork SE
626642	OK	Salt Fork South
626642	TX	Salt Fork South
626673	OK	Salt Fork SW
626704	OK	Salt Fork West
626735	CA	Salt Lake
626735	CO	Salt Lake
626735	MT	Salt Lake
626735	NM	Salt Lake
626735	TX	Salt Lake
626766	CA	Salt Lake South
626766	NM	Salt Lake South
626797	KY	Salt Lick
626828	KS	Salt Marsh
626870	KS	Salt Marsh South
626890	TX	Salt Prong
626921	KS	Salt Springs NW
626952	OK	Salt Springs South
626983	UT	Salt Wash
627014	WY	Salt Wells
627045	KS	Salter
627076	OH	Saltilla
627107	TX	Saltillo
627138	WV	Saltpetre
627155	PA	Saltsburg
627169	TX	Saluria
627200	CO	Sam
627200	TX	Sam
627231	TX	Sam Cunningham
627262	TX	Sam Easter
627293	TX	Sam Fordyce
627324	TX	Sam Fordyce North
627345	TX	Sam Horton
627355	TX	Sam Houston
627386	TX	Sam Larry
627417	TX	Sam Wilson
627448	LA	Sambo
627479	MS	Sammy Creek South
627510	OK	Sampsel NE
627541	OK	Sams
627572	OK	Sams District
627603	OK	Sams NE
627634	OK	Sams North
627665	OK	Sams NW
627696	NM	Sams Ranch
627727	OK	Sams SW
627758	OK	Sams West
627782	LA	Samstown
627789	IL	Samsville
627820	IL	Samsville North
627851	IL	Samsville NW
627882	IL	Samsville West
627913	TX	San Angelo
627944	TX	San Angelo SE
627975	TX	San Antonio Bay
628006	TX	San Antonio Bay North
628018	TX	San Antonio Bay South
628037	CA	San Ardo
628068	CO	San Arroyo
628068	UT	San Arroyo
628099	CO	San Arroyo Creek
628130	TX	San Augustine
628161	TX	San Benito
628178	TX	San Caja
628192	TX	San Carlos
628223	CA	San Clemente
628254	TX	San Diego
628285	TX	San Diego East
628309	TX	San Diego South
628311	TX	San Diego SW
628316	TX	San Diego West
628347	TX	San Domingo
628378	TX	San Domingo South
628409	TX	San Eduardo
628440	CA	San Emidio Nose
628471	CA	San Emigdio
628502	CA	San Emigdio Creek
628533	TX	San Felipe
628595	CO	San Jacinto
628595	TX	San Jacinto
628626	TX	San Jacinto South
628657	CA	San Joaquin
628688	CA	San Joaquin NW
628719	TX	San Jose
628741	TX	San Juanita
628750	NM	San Luis
628781	NM	San Luis South
628812	TX	San Manuel
628843	TX	San Martin
628846	TX	San Martine
628874	CA	San Miguel
628874	NM	San Miguel
628905	LA	San Miguel Creek
628905	TX	San Miguel Creek
628936	TX	San Miguel Creek East
628967	TX	San Miguel Creek NE
628998	CA	San Miguelito
629029	TX	San Pablo
629044	TX	San Pablo North
629060	TX	San Patricio
629091	TX	San Rafael
629122	TX	San Ramon
629129	TX	San Ramon West
629153	TX	San Roman
629184	TX	San Roman West
629215	TX	San Salvador
629228	TX	San Ygnacio
629246	TX	San Salvador SW
629277	NM	San Simon
629308	NM	San Simon North
629319	CA	San Vicente
629332	TX	San Ygnacio East
629339	NY	Sanborn
629339	TX	Sanborn
629424	TX	Sanchez Hill
629430	TX	Sanchez Hill SW
629432	OK	Sancho
629463	OK	Sancho District
629494	OK	Sancho NE
629525	OK	Sancho North
629556	OK	Sancho NW
629587	TX	Sanco
629618	TX	Sancree
629649	TX	Sancree South
629680	KS	Sand Arroyo
629711	WY	Sand Butte
629742	CO	Sand Creek
629742	KS	Sand Creek
629742	MI	Sand Creek
629742	MT	Sand Creek
629742	ND	Sand Creek
629742	NE	Sand Creek
629742	WY	Sand Creek
629773	WY	Sand Creek North
629835	WY	Sand Draw North
629866	WY	Sand Draw South
629897	NM	Sand Dunes
629897	WY	Sand Dunes
629902	NM	Sand Dunes South
629906	NM	Sand Dunes West
629928	TX	Sand Flat
629943	TX	Sand Flat North
629959	WV	Sand Fork (Indian Fork)
629990	KY	Sand Hill
629990	MS	Sand Hill
629990	OH	Sand Hill
629990	TX	Sand Hill
630021	MS	Sand Hill North
630052	KS	Sand Hills
630052	NE	Sand Hills
630052	NM	Sand Hills
630052	TX	Sand Hills
630052	WY	Sand Hills
630083	TX	Sand Hills East
630114	TX	Sand Hills North
630145	TX	Sand Hills NW
630176	TX	Sand Hills South
630207	TX	Sand Hills West
630238	TX	Sand Hollow
630269	TX	Sand Lake
630284	WY	Sand Mesa
630300	TX	Sand Oak
630320	NM	Sand Point
630331	TX	Sand Point South
630347	NM	Sand Ranch
630354	NM	Sand Ranch South
630362	IN	Sand Ridge
630362	UT	Sand Ridge
630393	CO	Sand River
630424	AL	Sand Springs
630424	NM	Sand Springs
630424	OK	Sand Springs
630424	TX	Sand Springs
630455	OK	Sand Springs District
630486	NM	Sand Tank
630517	KS	Sandago
630548	KS	Sandago West
630563	WY	Sandbar
630579	WY	Sandbar East
630610	WY	Sandbar West
630641	IN	Sandborn
630672	KS	Sanders
630672	TX	Sanders
630703	TX	Sanders-Burchard
630711	TX	Sanderson
630734	MS	Sandersville
630765	IN	Sandford
630765	KS	Sandford
630770	KS	Sandford East
630796	TX	Sandia
630827	TX	Sandia East
630858	TX	Sandies Creek
630878	PA	Sandle-Wildwood
630889	KS	Sandlin
630920	IL	Sandoval
630920	NM	Sandoval
630951	IL	Sandoval West
630982	TX	Sandra
631013	KS	Sandrock
631044	KS	Sandrock North
631075	KS	Sandrock SE
631106	KS	Sandrock South
631137	TX	Sandusky
631168	TX	Sandusky North
631199	TX	Sandusky South
631230	TX	Sandusky West
631240	MT	Sandwich
631261	CO	Sandy
631261	IN	Sandy
631261	KS	Sandy
631261	TX	Sandy
631292	LA	Sandy Bayou
631323	AR	Sandy Bend
631323	TX	Sandy Bend
631354	AR	Sandy Bend North
631385	AR	Sandy Creek
631385	LA	Sandy Creek
631385	MS	Sandy Creek
631385	NY	Sandy Creek
631385	OK	Sandy Creek
631385	PA	Sandy Creek
631385	TX	Sandy Creek
631416	TX	Sandy Creek North
631447	OK	Sandy Creek SW
631447	TX	Sandy Creek SW
631478	TX	Sandy Crossing
631509	CO	Sandy Hill
631509	TX	Sandy Hill
631540	TX	Sandy Hill West
631571	IN	Sandy Hook
631571	MS	Sandy Hook
631585	MS	Sandy Hook West
631602	LA	Sandy Lake
631602	PA	Sandy Lake
631633	OK	Sandy Land
631664	TX	Sandy Point
631680	TX	Sandy Point West
631788	OH	Sandyville
631788	WV	Sandyville
631819	TX	Saner Ranch
631850	KS	Sanford
631850	MI	Sanford
631850	OK	Sanford
631850	PA	Sanford
631850	TX	Sanford
631881	TX	Sanford North
631912	TX	Sanford SE
631943	TX	Sanger
631974	TX	Sanger Ranch
632005	TX	Sanger South
632036	NY	Sangerfield
632050	TX	Sanibel
632067	ND	Sanish
632098	KS	Sankey
632129	KS	Sankey SW
632160	NM	Sanmal
632169	NM	Sanmal North
632191	WV	Sanoma
632222	TX	Sanrob
632253	TX	Sanrob West
632284	CA	Sansinena
632346	TX	Sansom Ranch
632408	TX	Santa Anita
632439	TX	Santa Anna
632444	TX	Santa Anna East
632470	TX	Santa Anna North
632501	TX	Santa Anna NW
632532	TX	Santa Anna South
632563	TX	Santa Anna West
632611	CA	Santa Clara Avenue
632625	IN	Santa Claus
632656	IN	Santa Claus East
632687	IN	Santa Claus South
632718	TX	Santa Cruz North
632749	IL	Santa FE
632749	KS	Santa FE
632749	OK	Santa FE
632749	TX	Santa FE
632780	IL	Santa Fe East
632780	KS	Santa Fe East
632780	TX	Santa Fe East
632811	OH	Santa Fe North
632842	TX	Santa Fe South
632873	CA	Santa Fe Springs
632877	KS	Santa Fe Trail
632904	CA	Santa Maria
632904	TX	Santa Maria
632935	CA	Santa Maria Valley
632997	TX	Santa Rita
633028	TX	Santa Rita South
633059	CA	Santa Rosa
633059	TX	Santa Rosa
633090	TX	Santa Rosa South
633121	CA	Santa Susana
633152	TX	Santa Teresa
633183	TX	Santellana
633214	TX	Santellana South
633245	MI	Santiago
633276	NM	Santo Nino
633276	TX	Santo Nino
633307	TX	Santo Nino North
633338	TX	Santo Nino NW
633345	TX	Santo North
633369	TX	Santo South
633377	TX	Santo Thomas
633385	TX	Santone
633400	TX	Santos
633431	OH	Santoy
633462	TX	Sanzenbacher
633475	TX	Sap Oak
633493	KS	Sappa Creek
633524	CO	Sapphire
633524	WY	Sapphire
633555	OK	Sapulpa
633586	OK	Sapulpa District
633617	OK	Sapulpa District South
633648	OK	Sapulpa NW
633710	KS	Sara
633741	TX	Sara-Mag
633772	TX	Sara-Mag North
633787	TX	Sarah Ellis
633803	OK	Sarah Whipple
633834	TX	Sarah White
633865	TX	Sarah White East
633896	TX	Sarah White West
633927	LA	Saranac
633958	NE	Saratoga
633958	TX	Saratoga
633989	TX	Saratoga West
634020	TX	Sarco Creek
634051	TX	Sarco Creek West
634082	LA	Sardine Point
634113	TX	Sardis
634144	LA	Sardis Church
634175	LA	Sardis East
634206	LA	Sarepta
634237	LA	Sarepta South
634268	CA	Sargent
634268	KS	Sargent
634268	TX	Sargent
634299	TX	Sargent South
634330	TX	Sarita
634361	TX	Sarita East
634392	TX	Sarnosa
634417	TX	Sarnosa South
634423	TX	Sarnosa West
634454	PA	Sartwell
634475	TX	Sartwelle
634485	OK	Sasakwa
634516	OK	Sasakwa East
634547	OK	Sasakwa NW
634578	OK	Sasakwa Townsite
634593	OK	Sasakwa West
634609	OK	Sasakwa SE
634640	TX	Saspamco
634702	CO	Satanta
634702	KS	Satanta
634733	KS	Satanta North
634764	MS	Satartia
634795	OK	Satchell Valley
634826	OK	Satchell Valley North
634857	KS	Satterlee
634888	CA	Saticoy
634919	TX	Satin
634950	KS	Satran
634981	TX	Satsuma
635012	TX	Satsuma East
635027	TX	Satsuma NE
635043	TX	Satsuma North
635074	TX	Satsuma South
635105	TX	Satterwhite
635136	TX	Saturday
635167	LA	Saturday Island
635198	MI	Sauble
635229	TX	Saucito
635260	TX	Sauder
635291	KS	Sauerwein
635322	CA	Saugus
635353	MS	Saukum
635384	AR	Sauls Chapel
635415	NM	Saunders
635415	TX	Saunders
635446	NM	Saunders East
635477	NM	Saunders North
635508	NM	Saunders South
635539	KS	Saundra
635585	KS	Sauzek
635601	TX	Savage
635632	IN	Savah
635663	IN	Savah West
635670	OK	Savanna NE
635725	OH	Savannah
635756	OH	Savannah West
635787	WY	Savery
635849	KS	Savonburg
635880	KS	Savonburg West
635911	LA	Savoy
635942	LA	Savoy North
635973	KS	Saw Log Creek
636004	KS	Saw Log Creek SE
636035	CO	Sawbuck
636050	KS	Sawdust
636066	CA	Sawtelle
636097	KS	Sawyer
636097	NM	Sawyer
636097	TX	Sawyer
636128	KS	Sawyer North
636128	NM	Sawyer North
636128	TX	Sawyer North
636159	KS	Sawyer South
636159	NM	Sawyer South
636190	NM	Sawyer West
636221	TX	Saxet

Field Code	State	Field Name
636252	TX	Saxet Deep
636274	TX	Saxet North
636283	TX	Saxet West
636314	CA	Saxon
636314	ND	Saxon
636314	TX	Saxon
636345	TX	Saxon-Guion
636376	PA	Saxonburg
636391	TX	Talco West
636397	TX	Sayed
636403	TX	Sayed NE
636407	TX	Sayersville
636438	TX	Sayles
636469	OK	Sayre
636500	OK	Sayre District
636531	OK	Sayre SE
636650	CO	Scabbard
636663	TX	Scaling
636694	TX	Scaling Ranch
636725	TX	Scaling Ranch South
636756	CO	Scandard Draw
636787	ND	Scandia
636818	KS	Scanlon
636818	NM	Scanlon
636849	NM	Scanlon Draw
636880	NM	Scarborough
636880	TX	Scarborough
636911	TX	Scarborough North
636918	NM	Scarborough West
636930	ND	Scairt Woman
636942	CO	Scarp
636973	KS	Schaben
636993	KS	Schaben North
636998	KS	Schaben NW
637004	KS	Schaben South
637035	KS	Schaben South (New)
637066	KS	Schade
637097	KS	Schadel
637128	KS	Schadel NE
637159	KS	Schadel South
637190	NM	Scharb
637221	TX	Schattel
637237	TX	Scheer
637252	KS	Schauf
637283	KS	Schenk
637283	TX	Schenk
637314	KS	Schepmann
637329	TX	Scherer
637376	TX	Schick
637407	TX	Schick West
637438	TX	Schiemenz
637469	TX	Schimmel-Batts
637500	KS	Schindler
637549	TX	Schiurring
637562	TX	Schkade
637593	TX	Schkade-Jackson
637624	TX	Schkade South
637655	KS	Schlegel
637686	OK	Schlegel East
637717	OK	Schlegel NE
637748	OK	Schlegel North
637779	OK	Schlegel NW
637810	OK	Schlegel SE
637841	OK	Schlegel SW
637872	KS	Schlessiger
637903	TX	Schlittler
637934	KS	Schmahl
637965	KS	Schmalian
637996	KS	Schmeidler
638058	KS	Schmeidler NW
638089	KS	Schmeidler SE
638120	KS	Schmeidler South
638151	NE	Schmid
638182	KS	Schmidt
638182	TX	Schmidt
638191	TX	Schmidt NW
638213	KS	Schmied
638244	KS	Schmied NE
638306	KS	Schmied NW
638320	KS	Schmieg
638337	KS	Schmitt
638368	NE	Schmoeller
638399	TX	Schmoker
638430	KS	Schnebly
638461	KS	Schneider
638461	NE	Schneider
638461	TX	Schneider
638492	CO	Schneider Ditch
638523	IL	Schnell
638523	NE	Schnell
638523	TX	Schnell
638554	IL	Schnell East
638585	IL	Schnell South
638585	NE	Schnell South
638616	KS	Schoenchen
638647	KS	Schoenchen Townsite
638678	KS	Schoenchen West
638709	KS	Schoenthaler
638740	KS	Schoepflin
638771	KS	Schoepflin SE
638802	KS	Schoharie
638833	CA	Schohr Ranch
638864	TX	Scholl
638926	KS	School Creek
638926	NE	School Creek
638926	WY	School Creek
638957	KS	School Creek North
638988	KS	School Teacher
639019	KS	Schoonover
639019	WY	Schoonover
639050	NE	Schrack
639081	KS	Schrader
639097	NY	Sardinia
639112	WY	Schrader Flats
639125	CO	Schramm
639143	KS	Schroeder
639143	TX	Schroeder
639151	TX	Schroeder NW
639154	KS	Schroyer
639174	TX	Schubert
639185	TX	Schuch
639205	AR	Schuler
639205	NE	Schuler
639205	TX	Schuler
639236	AR	Schuler East
639267	TX	Schuler South
639298	KS	Schulte
639329	KS	Schulte South
639360	OK	Schulter
639391	KS	Schultz
639391	TX	Schultz
639391	WV	Schultz
639453	TX	Schulz
639463	TX	Schulz & Brannan
639484	KS	Schumacher
639484	TX	Schumacher
639515	KS	Schupbach
639546	TX	Schuster
639577	KS	Schwab
639577	TX	Schwab
639608	KS	Schwarm
639639	KS	Schwartz
639639	TX	Schwartz
639670	TX	Schwartz North
639684	TX	Schwarz
639701	KS	Schwindt
639715	NY	Scio
639715	OH	Scio
639732	IL	Sciota
639763	KS	Scipio
639763	MI	Scipio
639794	OK	Scipio East
639825	OK	Scipio NW
639856	OK	Scipio West
639900	NM	Scoggin Draw
639918	TX	Scoober Creek
639949	ND	Scoria
639980	ND	Scotia
640011	TX	Scotland
640042	TX	Scotland North
640073	TX	Scotland South
640104	IN	Scott
640104	KS	Scott
640104	LA	Scott
640104	OK	Scott
640104	TX	Scott
640104	WY	Scott
640135	TX	Scott & Hopper
640166	TX	Scott & Hopper East
640186	TX	Scott & Hopper South
640197	TX	Scott & Hopper West
640228	WV	Scott Depot
640259	OK	Scott Gas Area
640321	OK	Scott NE
640352	LA	Scott North
640352	OK	Scott North
640383	OH	Scott Run
640383	PA	Scott Run
640405	TX	Scott-Sierra
640414	TX	Scott Smith
640445	KY	Scotts Ridge
640476	AR	Scottsville
640476	KY	Scottsville
640476	LA	Scottsville
640476	TX	Scottsville
640497	TX	Scottsville East
640507	TX	Scottsville NE
640538	KY	Scottsville North
640538	TX	Scottsville North
640569	TX	Scottsville NW
640572	TX	Scottsville SW
640574	TX	Scottsville West
640584	MI	Scottville
640600	TX	Scotty
640631	CO	Scout
640662	AR	Scranton
640662	TX	Scranton
640693	TX	Screwbean
640724	TX	Screwbean East
640755	TX	Screwbean NE
640786	TX	Screwbean South
640817	TX	Scribe
640879	KS	Scurlock
640980	TX	Seabreeze
641011	LA	Seabreeze Pass
641042	TX	Seabreeze SE
641073	TX	Seabrook
641104	TX	Seabrook East
641135	KS	Seacat
641166	KS	Seacat SE
641197	TX	Seadrift
641228	TX	Seago
641259	TX	Seagraves
641290	TX	Seagraves South
641321	TX	Seagraves West
641352	CO	Seal
641383	CA	Seal Beach
641414	TX	Seale
641445	TX	Sealy
641476	OK	Sealy North
641507	TX	Sealy Smith
641538	TX	Sealy Smith East
641569	TX	Sealy Smith North
641600	TX	Sealy South
641631	TX	Seaman
641662	LA	Searcy
641693	LA	Searcy West
641724	OK	Searight
641755	OK	Searight East
641778	OK	Searight NE
641786	OK	Searight North
641817	MI	Sears
641817	TX	Sears
641879	OK	Seay
641879	TX	Seay
641904	KS	Seberger
641910	KY	Sebree Consol
641941	KY	Sebree North
641972	KY	Sebree Springs
642003	TX	Seclusion
642034	TX	Seco
642065	LA	Second Bayou
642096	CO	Second Creek
642096	MS	Second Creek
642096	MT	Second Creek
642096	ND	Second Creek
642096	TX	Second Creek
642127	LA	Second Lake
642158	MI	Secord
642189	AR	Section 10
642189	TX	Section 10
642251	LA	Section 28
642288	LA	Section 32
642313	TX	Section 83
642344	TX	Section Two
642375	KS	Sedan
642375	OK	Sedan
642406	OK	Sedan North
642421	NM	Sedro Canyon
642437	TX	Sedwick
642468	TX	Sedwick East
642499	TX	Sedwick South
642530	TX	See
642561	TX	Seeley
642592	KS	Seeley-Wick
642623	TX	Seeligson
642654	NE	Seep
642662	UT	Seep Ridge
642685	KS	Seevers
642716	KS	Seevers NW
642730	OK	Seger
642747	TX	Segno
642778	TX	Segno Deep
642809	TX	Segno South
642840	TX	Segno West
642871	TX	Seguin
642896	TX	Segundo
642902	UT	Segundo Canyon
642933	KS	Seibel
642964	UT	Seiber Nose
642995	KS	Seibert
643026	KS	Seibert North
643057	TX	Seidel
643067	KS	Seifried
643077	KS	Seifried North
643119	OK	Seiling NE
643145	OK	Seiling SE
643150	OK	Seiling South
643181	OK	Seiling SW
643212	KS	Seitz
643212	TX	Seitz
643243	TX	Sejita
643274	TX	Sejita East
643305	TX	Sejita South
643336	TX	Sejita West
643367	OK	Self NW
643398	KS	Selfridge
643429	TX	Selisco Creek
643460	PA	Selkirk
643491	NE	Sell
643491	TX	Sell
643522	NE	Sell West
643537	WY	Seller Draw
643553	KS	Sellens
643615	IN	Sellersburg
643646	KS	Selma
643646	LA	Selma
643677	OK	Selman
643708	OK	Selman East
643739	OK	Selman NE
643770	OK	Selman North
643801	OK	Seltzer
643832	IN	Selvin East
643863	IL	Seminary
643863	KY	Seminary
643863	MS	Seminary
643894	AR	Seminary Church
643925	IL	Seminary West
643956	FL	Seminole
643956	OK	Seminole
643956	TX	Seminole
643987	OK	Seminole City
644018	OK	Seminole East
644018	TX	Seminole East
644049	OK	Seminole North
644049	TX	Seminole North
644080	TX	Seminole NW
644111	TX	Seminole SE
644142	TX	Seminole SW
644173	OK	Seminole West
644173	TX	Seminole West
644204	KS	Semisch
644235	CA	Semitropic
644266	CA	Semitropic NW
644297	WY	Semlek
644316	WY	Semlek SW
644328	WY	Semlek West
644359	TX	Semmes
644384	NY	Seneca
644384	OH	Seneca
644384	TX	Seneca
644390	NY	Seneca Falls
644398	NY	Seneca Lake
644409	NY	Seneca West
644421	LA	Sentell
644434	CO	Sentinel
644434	OK	Sentinel
644444	WY	Sentinel Ridge
644452	OK	Sentinel West
644483	CO	Sentry
644514	WY	Separation Flats
644538	KS	Sequin
644545	KS	Sequoyah
644545	OK	Sequoyah
644607	TX	Serba
644612	TX	Serban
644638	LA	Serena
644650	CO	Serendipity
644650	MS	Serendipity
644650	TX	Serendipity
644669	TX	Serio
644700	TX	Service
644731	CA	Sespe Canyon
644762	IL	Sesser Consol
644793	KS	Sessin
644824	KS	Sessin North
644855	KS	Sessin West
644886	TX	Sessions
644917	TX	Sessions South
644929	TX	Set Ranch
644948	WV	Seth
644979	KS	Setser
645010	KS	Sette
645041	KS	Settle
645072	CO	Settler
645103	TX	Seven D
645134	TX	Seven Eleven
645165	TX	Seven J
645196	NM	Seven Lakes
645196	TX	Seven Lakes
645227	WY	Seven Mile
645233	WY	Seven Mile Gulch
645234	WY	Seven Mile North
645258	TX	Seven Oaks
645289	TX	Seven Oaks North
645320	WV	Seven Pines (Warrior Fork)
645351	NM	Seven Rivers
645382	NM	Seven Rivers Hills
645413	TX	Seven Sisters
645444	TX	Seven Sisters East
645475	TX	Seven Sisters South
645506	TX	Seven Sisters West
645537	PA	Seven Springs
645568	TX	Seven Years
645599	ND	Sevenmile Coulee
645630	CA	Seventh Standard
645661	KY	Seventy-Six
645661	TX	Seventy-Six
645692	TX	Seventy-Six South
645723	TX	Seventy-Six West
645754	TX	Severiano
645785	KS	Severy
645816	KS	Severy North
645847	KS	Seward
645847	NE	Seward
645847	OK	Seward
645878	OK	Seward East
645909	OK	Seward NE
645940	KS	Seward (New)
645944	OK	Seward North
645971	OK	Seward NW
646002	OK	Seward SE
646033	OK	Seward South
646064	TX	Sewell
646095	KS	Sexson
646126	KS	Seyb
646157	KS	Seydell
646188	TX	Seymore
646219	TX	Seymour
646250	TX	Seymour East
646281	TX	Seymour North
646410	TX	Sublime East
646452	TX	Shabay
646483	TX	Shackelford County Regular
646494	TX	Shackelford NE
646514	KS	Shade
646514	OH	Shade
646519	PA	Shade Creek
646545	KS	Shady
646576	TX	Shady Grove
646602	OK	Shady Grove South
646607	OK	Shady Grove SW
646638	OK	Shady Grove West
646669	KS	Shady North
646731	OK	Shady Point
646762	KS	Shady SW
646793	KS	Shaeffer
646824	KS	Shaeffer NE
646855	KS	Shaeffer-Rothgarn
646870	KS	Shaf
646886	UT	Shafer Canyon
646917	OK	Shaffer
646917	TX	Shaffer
646948	TX	Shaffer West
646979	CA	Shafter
647010	TX	Shafter Lake
647041	TX	Shafter Lake East
647072	TX	Shafter Lake North

Field Code	State	Field Name
647103	TX	Shafter Lake South
647134	TX	Shaheen
647165	TX	Shajumar
647227	CA	Shale Flats
647258	CA	Shale Point
647303	WY	Shallow Creek
647320	KS	Shallow Water
647351	KS	Shallow Water NE
647365	TX	Shallowater NE
647382	KS	Shambaugh
647405	PA	Shamburg
647413	TX	Shamburger Lake
647444	TX	Shamburger Lake South
647475	CO	Shamrock
647475	KS	Shamrock
647475	OK	Shamrock
647475	PA	Shamrock
647475	TX	Shamrock
647506	OK	Shamrock District West
647568	TX	Shanafelt
647599	IL	Shanghai
647599	TX	Shanghai
647630	KS	Shank
647630	TX	Shank
647661	KS	Shank South
647681	TX	Shanklin
647692	KY	Shanks
647692	TX	Shanks
647723	KY	Shanks North
647746	KS	Shanline
647754	KS	Shannon
647754	MS	Shannon
647754	TX	Shannon
647754	WY	Shannon
647785	KS	Shannon North
647785	TX	Shannon North
647791	TX	Shannon Ranch
647795	PA	Shannondale
647800	PA	Shannopin
647816	TX	Shapley
647831	TX	Shapley NW
647840	TX	Shapley South
647847	OK	Shapon West
647878	TX	Share
647909	TX	Share SE
647971	KS	Sharon
647971	MS	Sharon
647971	NY	Sharon
647971	OH	Sharon
647971	PA	Sharon
647971	TX	Sharon
648002	OH	Sharon Center
648002	PA	Sharon Center
648033	KY	Sharon Consol
648033	OH	Sharon Consol
648064	KS	Sharon NE
648080	KS	Sharon North
648080	OK	Sharon North
648095	KS	Sharon NW
648095	OK	Sharon NW
648126	TX	Sharon Ridge
648131	TX	Sharon Ridge NE
648157	OK	Sharon SW
648172	KS	Sharon Springs
648188	OH	Sharon West
648188	OK	Sharon West
648219	TX	Sharonlynn
648234	KS	Sharp
648234	TX	Sharp
648234	WY	Sharp
648250	WY	Sharp Nose
648281	TX	Sharp Ranch
648293	KS	Sharpe Creek
648312	TX	Sharps Lake
648318	TX	Sharps Lake North
648343	TX	Shary
648351	TX	Shary South
648374	TX	Sharyland
648405	IL	Shattuc
648436	IL	Shattuc North
648467	OK	Shattuck
648498	OK	Shattuck East
648502	OK	Shattuck North
648515	OK	Shattuck SW
648529	OK	Shattuck West
648560	OH	Shauck SE
648591	OH	Shauck West
648622	MI	Shaver (Sumner-New Haven)
648653	KS	Shaw
648653	LA	Shaw
648653	NE	Shaw
648653	TX	Shaw
648663	KS	Shaw Creek
648663	KY	Shaw Creek
648684	LA	Shaw North
648715	OK	Shawnee
648715	TX	Shawnee
648715	WV	Shawnee
648715	WY	Shawnee
648746	OK	Shawnee East A
648761	OK	Shawnee East
648777	OK	Shawnee Lake
648808	OK	Shawnee Lake East
648839	OK	Shawnee Lake NW
648848	OK	Shawnee Lake SE
648870	OK	Shawnee Lake West
648901	OK	Shawnee NE
648932	OK	Shawnee North
648932	WY	Shawnee North
648963	OK	Shawnee South
648994	OK	Shawnee SW
649025	IL	Shawneetown
649056	IL	Shawneetown East
649056	KY	Shawneetown East
649087	IL	Shawneetown North
649118	TX	Shawver
649135	PA	Sheakleyville
649149	OH	Shearer
649149	TX	Shearer
649180	CO	Shears Draw
649211	TX	Sheckells
649218	CO	Sheehan
649225	WY	Sheep Camp
649242	CO	Sheep Creek
649242	OK	Sheep Creek
649242	WY	Sheep Creek
649273	OK	Sheep Creek West
649287	NM	Sheep Draw
649304	WY	Sheep Point
649366	MT	Sheepherder
649366	TX	Sheepherder
649397	OK	Sheetz
649428	PA	Sheffield
649428	TX	Sheffield
649459	TX	Sheffield NW
649490	TX	Sheffield SW
649521	TX	Sheffield Townsite
649552	CO	Shelah
649575	IN	Shelburn (New) Consol
649578	IN	Shelburn North
649583	IN	Shelburn Consol
649614	MI	Shelby
649614	MT	Shelby
649614	TX	Shelby
649645	MT	Shelby East
649645	OH	Shelby East
649676	OH	Shelby NW
649707	TX	Shelbyville
649738	IL	Shelbyville Consol
649769	IL	Shelbyville East
649769	TX	Shelbyville East
649786	NE	Shelda
649794	NE	Shelda West
649800	TX	Sheldon
649831	NY	Sheldon
649831	OK	Sheldon
649831	WY	Sheldon
649862	WY	Sheldon Dome
649893	WY	Sheldon NW
649900	WY	Sheldon Dome South
649924	OK	Sheldon SE
649955	WY	Sheldon West
649986	TX	Shell
650017	CO	Shell Creek
650017	WY	Shell Creek
650048	TX	Shell-Davis
650079	LA	Shell Island
650100	OK	Shell Lake
650110	OK	Shell Lake North
650141	OK	Shell Lake NW
650172	LA	Shell Point
650172	TX	Shell Point
650187	KS	Shell Rock Crossing
650203	NE	Shell State
650234	LA	Shell Warranty
650265	PA	Shellhamer
650296	TX	Shelly
650301	TX	Shelly M
650327	TX	Shelter Rock
650358	KS	Shelton
650358	TX	Shelton
650361	MS	Shelton Creek
650364	TX	Shelton Ranch South
650389	TX	Shelvey
650420	KS	Sheneman
650451	KS	Shenk
650482	KS	Shep
650482	TX	Shep
650513	TX	Shep East
650544	TX	Shep SW
650575	AR	Shepherd
650575	KS	Shepherd
650575	TX	Shepherd
650580	TN	Shepherd Branch
650606	KS	Shepherd North
650606	TX	Shepherd North
650637	KS	Shepherd NW
650668	KS	Shepherd South
650668	TX	Shepherd South
650699	TX	Shepherds Mott
650730	AR	Sheppard
650730	OK	Sheppard
650761	TX	Sheraliz
650792	MT	Sherard
650792	WY	Sherard
650807	TX	Sheraton
650823	LA	Sherburne
650854	TX	Sheri
650885	MI	Sheridan
650885	NY	Sheridan
650885	OK	Sheridan
650885	TX	Sheridan
650916	CO	Sheridan Lake
651036	TX	Sheridan SE
651040	TX	Sheridan South
651071	TX	Sheridan SW
651075	MI	Sheridan TWP
651102	KS	Sheriff
651102	TX	Sheriff
651133	TX	Sheriff East
651164	TX	Sheriff North
651190	TX	Sheriff SE
651195	TX	Sheriff Smith NE
651226	TX	Sheriff West
651257	CA	Sherman
651257	MI	Sherman
651257	ND	Sherman
651257	TX	Sherman
651288	TX	Sherman County
651319	TX	Sherman East
651350	CA	Sherman Island
651381	TX	Sherman SE
651474	TX	Sherman South
651505	TX	Sherman SW
651520	MT	Sherard West
651567	TX	Sherry-Ann
651598	TX	Sherry-Ann West
651629	WY	Sherwin Area
651660	ND	Sherwood
651660	TX	Sherwood
651660	WY	Sherwood
651691	TX	Sherwood Ridge
651697	ND	Sherwood West
651722	MI	Shiawassee Sec 11
651753	AR	Shibley
651790	AR	Shibley SE
651815	OK	Shidler East
651818	OK	Shidler NE
651846	OK	Shidler SE
651877	CO	Shield
651877	TX	Shield
651908	TX	Shield East
651939	TX	Shield North
651970	TX	Shield South
651975	TX	Shield SW
652001	MS	Shieldsboro
652032	CA	Shiells Canyon
652063	KS	Shiley
652094	KS	Shiley East
652125	KS	Shiley North
652156	AR	Shiloh
652156	IN	Shiloh
652156	KS	Shiloh
652156	LA	Shiloh
652156	TN	Shiloh
652156	TX	Shiloh
652187	TX	Shiloh East
652218	OH	Shiloh SE
652249	KS	Shiloh South
652280	WV	Shiloh-Wick
652311	TX	Shimek East
652342	KS	Shimer
652355	KS	Shimer South
652414	PA	Shinglehouse
652435	KS	Shinn
652466	KS	Shinn NE
652484	NM	Shinnery
652484	TX	Shinnery
652497	WV	Shinnston
652510	TX	Shipchannel
652528	KY	Shipley
652528	TX	Shipley
652559	TX	Shipley North
652570	PA	Shippenville
652590	NM	Shiprock
652590	WY	Shiprock
652621	NM	Shiprock North
652652	TX	Ships
652669	TX	Shipwreck
652683	TX	Shipwreck Shoal
652714	TX	Shir-Ven
652724	PA	Shira Streak
652745	CO	Shire Gulch
652776	TX	Shirk
652807	TX	Shirk SE
652838	TX	Shirk South
652869	TX	Shirk West
652900	TN	Shirley
652900	TX	Shirley
652900	WV	Shirley
652931	TX	Shirley-Barbara
652962	TX	Shirley-Barbara East
653024	CO	Shivaree
653055	NE	Shively
653055	OH	Shively
653086	OK	Sho-Vel-Tum
653117	OK	Sho-Vel-Tum District
653136	TX	Shoal Creek
653148	LA	Shoats Creek
653179	NM	Shoe Bar
653210	NM	Shoe Bar East
653241	NM	Shoe Bar North
653253	NM	Shoe Bar South
653272	LA	Shoe Bayou
653303	TX	Shoe Hill
653334	OK	Sholem Alechem
653365	OK	Sholem Alechem North
653427	OK	Sholem Alechem SW
653458	OK	Sholem Alechem West
653489	LA	Shongaloo
653520	AR	Shongaloo North
653520	LA	Shongaloo North
653551	LA	Shongaloo North-Red Rock
653582	MS	Shongelo Creek
653613	KS	Shoo-Fly
653629	OK	Shopton SE
653644	KS	Shore
653644	NE	Shore
653706	CO	Shoreline
653737	AR	Short
653737	KS	Short
653737	NE	Short
653737	TX	Short
653768	KY	Short Creek
653768	ND	Short Creek
653768	PA	Short Creek
653799	OK	Short Junction
653799	TX	Short Junction
653830	OK	Short Junction West
653854	SD	Short Pine Hills West
653858	NY	Short Tract
653861	NE	Shorts
653892	TX	Shoshone
653892	WY	Shoshone
653923	WY	Shoshone North
653954	WY	Shoshone South
653985	WY	Shoshoni
654016	MT	Shotgun Creek
654019	MT	Shotgun Creek North
654025	CO	Shout
654047	NE	Showlow
654078	TX	Shown
654109	TX	Shrader
654140	KS	Shrauner
654156	TX	Shreikey
654171	LA	Shreveport
654202	KY	Shrewsberry
654233	KY	Shrewsbury
654233	PA	Shrewsbury
654264	KS	Shriver
654279	KS	Shriwise
654295	NE	Shubert
654295	TX	Shubert
654326	MS	Shubuta
654357	MS	Shubuta North
654388	KS	Shuck
654419	KS	Shuck North
654450	KS	Shuff
654477	TN	Shug Mountain
654481	NM	Shugart
654485	NM	Shugart East
654512	NM	Shugart North
654543	AR	Shuler
654543	KS	Shuler
654574	KS	Shultz
654574	TX	Shultz
654605	IL	Shumway
654605	KS	Shumway
654636	KS	Shumway West
654667	WY	Shurley
654698	TX	Shurley Ranch
654717	WY	Shute Creek
654729	LA	Shuteston
654760	LA	Shuteston North
654791	LA	Shuteston South
654802	KY	Shutts Chapel South
654822	IN	Siberia
654853	IN	Siberia East
654884	IN	Siberia North
654899	WY	Siberia Ridge
654915	IN	Siberia West
654946	LA	Sibley
654946	MS	Sibley
654946	TX	Sibley
654977	KY	Sibley Creek
655008	IL	Sicily
655039	LA	Sicily Island
655046	LA	Sicily Island North
655070	KS	Sickles
655075	OK	Sickles NE
655077	OK	Sickles North
655079	OK	Sickles NW
655090	CO	Sidewinder
655090	TX	Sidewinder
655101	KS	Sidney
655101	MT	Sidney
655101	OH	Sidney
655101	TX	Sidney
655101	WV	Sidney
655163	NE	Sidney North
655194	KS	Sidney South
655225	NE	Sidney SW
655271	LA	Siegen
655278	NM	Siegrest Draw
655287	KS	Sieker
655318	CO	Sierra
655318	TX	Sierra
655325	TX	Sierra Madera
655349	TX	Sierra Vista
655360	TX	Sierra Vista South
655380	NM	Siete
655390	WY	Sievers
655392	TX	Sievers Cove
655411	IL	Siggins
655426	TX	Sigman
655442	CO	Signal Hills
655442	OK	Signal Hills
655473	TX	Signal Peak
655504	NE	Signet
655535	TX	Sikes
655566	LA	Sikes East
655591	AL	Silas
655597	TX	Siler
655628	TX	Siler & Johnson
655659	AR	Silex
655690	KS	Silica
655721	KS	Silica NW
655752	KS	Silica South
655814	OK	Silo
655814	TX	Silo
655814	WY	Silo
655818	OK	Silo East
655845	IL	Siloam
655845	MS	Siloam
655845	TX	Siloam
655876	TX	Silsbee
655907	TX	Silsbee East
655938	TX	Silsbee North

Field Code	State	Field Name
655969	TX	Silsbee South
656000	TX	Silsbee West
656030	OK	Simon SE
656031	KS	Silver Bell
656062	KS	Silver City
656062	KY	Silver City
656093	OK	Silver City NE
656124	OK	Silver City North
656155	KY	Silver City South
656186	KS	Silver Creek
656186	MI	Silver Creek
656186	MS	Silver Creek
656186	NE	Silver Creek
656186	TX	Silver Creek
656197	KS	Silver Creek (New)
656217	NE	Silver Creek South
656279	WV	Silver Hill
656310	NY	Silver Lake
656310	TX	Silver Lake
656341	TX	Silver Lake West
656372	TX	Silver Lakes
656403	WV	Silver Run
656419	WY	Silver Tip
656434	TX	Silver Valley
656465	TX	Silver Valley East
656496	TX	Silver Valley North
656527	TX	Silver Valley SW
656558	TX	Silvercreek
656589	KS	Silverdale
656620	KS	Silverman
656651	KS	Silvers
656682	WY	Silvertip Heavy
656725	WY	Silver Tip South
656744	TX	Silverton
656744	WV	Silverton
656806	NM	Simanola
656837	CA	Simi
656899	TX	Simmons
656930	OK	Simmons-Black
656936	TX	Simmons City
656961	TX	Simms
656982	OK	Simon
656982	TX	Simon
656988	OK	Simon NE
656992	OK	Simon North
656996	OK	Simon NW
657023	LA	Simon Pass
657054	KS	Simons
657054	TX	Simons
657085	CO	Simpson
657085	NE	Simpson
657085	NM	Simpson
657085	TX	Simpson
657104	IN	Simpson Chapel
657116	NE	Simpson East
657120	WY	Simpson Gulch
657147	LA	Simpson Lake
657178	WY	Simpson Ranch
657209	WY	Simpson Ridge
657240	OK	Simpson SE
657255	TX	Simpsonville
657271	IL	Sims
657271	TX	Sims
657302	IL	Sims North
657333	TX	Sims SW
657364	LA	Simsboro
657364	TX	Simsboro
657385	TX	Simsboro North
657395	LA	Simsboro West
657426	NE	Sinclair
657457	TX	Sinclair Heirs
657488	LA	Singer
657519	LA	Singer North
657541	CO	Single
657550	NE	Singleton
657550	TX	Singleton
657557	TX	Singleton East
657565	CO	Singletree
657565	MT	Singletree
657581	KS	Singley
657612	WV	Sinking Creek
657643	KY	Sink
657643	NE	Sink
657674	TX	Sinton
657705	TX	Sinton East
657736	TX	Sinton North
657767	TX	Sinton NW
657798	TX	Sinton Shallow West
657829	TX	Sinton South
657860	TX	Sinton West
657891	IN	Siosi
657922	CO	Sioux
657922	ND	Sioux
657922	NE	Sioux
657922	NM	Sioux
657926	NM	Sioux East
657933	MT	Sioux Pass
657936	MT	Sioux Pass East
657937	MT	Sioux Pass Middle
657940	MT	Sioux Pass North
657953	TX	Sipe Springs
658015	KY	Sisk School
658046	IN	Sisson
658046	NE	Sisson
658077	NE	Sisson East
658080	IN	Sisson North
658091	IN	Sisson South
658108	WV	Sissonville (Elk-Poca)
658139	OH	Sistersville
658139	WV	Sistersville
658170	KS	Sitka
658201	KS	Sitka NE
658220	TX	Sitterle
658226	NM	Sitting Bull Falls
658232	KS	Sittner
658263	KS	Sittner South
658294	TX	Sitton
658325	OK	Sivells Bend
658325	TX	Sivells Bend
658356	TX	Sivells Bend East
658418	KS	Six Corners
658449	MI	Six Lakes
658480	OK	Six Mile
658480	TX	Six Mile
658511	LA	Six Mile Lake
658542	OK	Six Mile NW
658573	TX	Six Mile Pool
658604	OK	Six Mile South
658635	OK	Six Mile West
658650	TX	Six-Sixty
658666	MT	Six Shooter
658666	TX	Six Shooter
658697	WY	Sixmile Spring
658728	TX	Sixto
658759	TX	Sixty-Seven
658845	TX	Sixty-Nine
658860	KS	Skaer
658891	NM	Skaggs
658891	TX	Skaggs
658922	NM	Skaggs East
658953	NM	Skaggs North
658984	OK	Skedee
659015	OK	Skedee North
659046	OK	Skedee NW
659077	OK	Skedee SE
659087	OK	Skedee South
659108	OK	Skedee West
659139	MI	Skeels
659170	TX	Skeeters
659201	NE	Skelly
659232	OK	Skelly-Ford
659263	OK	Skellyville
659294	OK	Skellyville District
659325	OK	Skellyville East
659356	IN	Skelton
659387	WY	Skelton Dome
659418	KS	Ski
659449	OK	Skiatook
659480	OK	Skiatook West
659511	TX	Skidmore
659542	TX	Skidmore West
659573	KS	Skiles
659573	NE	Skiles
659635	WV	Skin Creek
659666	KS	Skinner
659666	TX	Skinner
659680	NY	Skinner Hollow
659728	LA	Skinner Lakes
659728	TX	Skinner Lakes
659759	KS	Skinner NE
659790	KS	Skinner North
659821	KS	Skinner South
659834	TX	Skip
659852	TX	Skipper
659883	ND	Skull Creek
659883	OK	Skull Creek
659883	TX	Skull Creek
659883	WY	Skull Creek
659914	WY	Skull Creek North
659945	WV	Slab Fork
660007	TX	Slack
660038	KS	Slade
660069	KS	Slade South
660100	NE	Slama
660162	IL	Slapout
660177	TX	Slash Ranch
660193	KS	Slate
660224	KS	Slate Creek
660233	KS	Slate Creek North
660255	CO	Slater Dome
660286	TX	Slator
660305	TX	Slator Ranch
660317	WY	Slattery
660348	TX	Slaughter
660379	WV	Slaughter Creek
660410	KY	Slaughters
660441	KY	Slaughters East
660460	KY	Slaughters Lake
660472	KY	Slaughters North
660503	KY	Slaughters South
660534	TX	Slaydens Creek
660565	AR	Slaytonville
660596	KY	Sledge
660596	TX	Sledge
660627	CO	Sleeper
660627	KS	Sleeper
660627	NM	Sleeper
660658	KS	Sleeper South
660689	TX	Sleepy Creek
660720	NE	Sleepy Hollow
660720	TX	Sleepy Hollow
660751	NE	Sleepy Hollow NW
660782	TX	Slemmons
660813	TX	Slessinger
660844	OK	Slick
660844	TX	Slick
660875	KS	Slick-Carson
660906	WY	Slick Creek
660937	OK	Slick District North
660968	OK	Slick District South
660999	TX	Slick East
661030	TX	Slick North
661061	TX	Slick(Old)
661092	CO	Slick Rock
661092	NM	Slick Rock
661123	OK	Slick South
661123	TX	Slick South
661154	OK	Slick SW
661185	OK	Slick West
661185	TX	Slick West
661189	TX	Slick-Wilcox
661216	KY	Slickford
661247	KY	Slickford North
661278	LA	Sligo
661278	OH	Sligo
661278	PA	Sligo
661309	KY	Slim Island
661323	TX	Sling
661340	KS	Slinker
661371	PA	Slippery Rock
661402	TX	Sliva
661433	TX	Sliva SW
661464	TX	Sliva West
661495	CO	Sloan
661495	TX	Sloan
661526	TX	Sloan South
661557	LA	Slocum
661557	TX	Slocum
661619	LA	Slocum East
661619	TX	Slocum East
661650	TX	Slocum North
661681	TX	Slocum NW
661712	LA	Slocum South
661712	TX	Slocum South
661743	TX	Slocum SW
661774	LA	Slocum West
661774	TX	Slocum West
661805	TX	Slone
661836	TX	Slopoke
661867	NE	Sloss-State
661886	TX	Sluder
661898	AR	Smackover
661929	TX	Smada
661960	KS	Smalley
661960	TX	Smalley
661991	KS	Smallwood
662005	TX	Smart
662022	IN	Smedley
662022	TX	Smedley
662053	TX	Smedley SW
662084	OK	Smelsor
662100	WY	Smeltenn
662107	PA	Smethport
662115	TX	Smidt
662134	TX	Smiley
662146	KS	Smith
662146	ND	Smith
662146	NE	Smith
662146	TX	Smith
662146	WY	Smith
662177	WY	Smith Canyon
662197	PA	Smith Corners
662208	KY	Smith Creek
662208	TX	Smith Creek
662239	KS	Smith-Denning
662270	KS	Smith-Denning West
662301	KS	Smith-Jobe
662332	KY	Smith Mills Consol
662363	KY	Smith Mills East
662394	IN	Smith Mills North
662394	KY	Smith Mills North
662425	KY	Smith Mills South
662456	TX	Smith-Morgan
662487	TX	Smith Perryton
662518	TX	Smith Point
662549	TX	Smith Point East
662580	TX	Smith Point NE
662611	TX	Smith Point North
662642	TX	Smith Ranch
662642	WY	Smith Ranch
662673	LA	Smith Ridge
662704	MS	Smithdale
662735	MS	Smithdale NE
662750	MS	Smithdale South
662766	MS	Smithdale SE
662797	MS	Smithdale West
662828	TX	Smithers Lake
662859	WV	Smithfield
662890	PA	Smiths Ferry
662890	WV	Smiths Ferry
662921	WV	Smithton
662952	WV	Smithton-Flint-Sedalia
662983	AR	Smithville
662983	OH	Smithville
662983	TX	Smithville
662983	WV	Smithville
663014	NY	Smithville Flats
663076	KS	Smock-Sluss
663107	MT	Smoke Creek
663138	WY	Smokey Gap
663169	CO	Smoky Creek
663200	CO	Smoky Hill
663200	KS	Smoky Hill
663215	KS	Smokey Valley
663231	KS	Smolan
663262	KS	Smoots Creek
663293	TX	Smyer
663324	TX	Smyer NE
663355	TX	Smyer North
663386	TX	Smyer SE
663417	KS	Smyres
663448	KS	Smyres North
663479	KS	Snake Creek
663479	TX	Snake Creek
663510	KS	Snake Creek East
663541	KS	Snake Creek NE
663603	KS	Snake Creek SW
663634	KS	Snake Creek West
663665	TX	Snake Den
663691	CO	Strasburg
663691	OH	Strasburg
663696	TX	Snake Den West
663727	NM	Snake Eyes
663758	TX	Snark
663789	TX	Snave
663820	TX	Snebold
663851	NE	Snethen
663882	KS	Snider
663913	KS	Snider SE
663944	KS	Snider South
663951	CO	Sniff Ranch
663960	MT	Snoose Coulee
663963	TX	Snooks
663975	ND	Snow
663975	TX	Snow
663989	CO	Snowbird
664000	MT	Snow Coulee
664006	AR	Snow Hill
664006	NY	Snow Hill
664026	KS	Snow White
664037	KS	Snowberger
664068	MT	Snowden
664068	TX	Snowden
664099	KS	Snowden-McSweeney
664106	CO	Snowflake
664130	MT	Snyder
664130	NE	Snyder
664130	OH	Snyder
664130	TX	Snyder
664161	WY	Snyder Creek
664192	TX	Snyder North
664254	MT	Soap Creek
664285	WY	Soap Hole
664316	MS	Soapstone
664347	KS	Social Plains
664378	CO	Soda Lake
664378	TX	Soda Lake
664378	WY	Soda Lake
664409	WY	Soda Well
664440	WY	Soda Well East
664455	CO	Sodbuster
664471	KS	Soden
664479	KS	Soden East
664502	TX	Sodville
664522	TX	Sodville West
664533	TX	Soehnge
664564	TX	Sojourner
664595	TX	Sojourner East
664626	TX	Sojourner North
664657	TX	Sojourner South
664688	TX	Sol West
664719	KS	Solburn
664750	KS	Soldier
664750	KY	Soldier
664765	CO	Soldier Canyon
664781	KS	Soldier Creek
664781	OK	Soldier Creek
664812	OK	Soldier Creek North
664843	OK	Soldier Creek SW
664874	TX	Soldiers Lake
664905	TX	Soldiers Lake South
664936	TX	Soleberg
664967	IN	Solitude
664998	IN	Solitude South
665029	IN	Solitude West
665060	KS	Solomon Fork
665091	KS	Solomon
665091	TX	Solomon
665122	OK	Solomon Creek
665153	KS	Solomon NE
665184	KS	Solomon SE
665215	KS	Solomon South
665246	NM	Sombrero
665258	NM	Sombrero West
665277	KY	Somerset
665277	OH	Somerset
665277	PA	Somerset
665277	TX	Somerset
665323	PA	Somerset East
665339	OH	Somerset South
665370	PA	Somerset West
665401	IN	Somerville
665401	TX	Somerville
665432	IN	Somerville West
665463	CA	Somis
665525	TX	Sommer
665556	TX	Sommer North
665587	OK	Sommerville
665618	TX	Son Ross
665649	KS	Sonderegger
665660	CO	Songbird
665680	TX	Sonny
665711	TX	Sonny B
665742	KY	Sonora
665742	OH	Sonora
665742	TX	Sonora
665751	TX	Sonora East
665773	TX	Sonora SE
665928	CO	Sooner
665959	OK	Sooner Trend
665990	OK	Sooner Valley North
666021	OK	Soonerville East
666052	OK	Soonerville NE
666083	OK	Soonerville North
666090	OK	Soonerville SW
666114	TX	Sorelle
666145	IL	Sorento Consol
666176	IL	Sorento South

Field Code	State	Field Name
666207	IL	Sorento West
666238	KY	Sorgho South
666269	KS	Sorghum-Hollow
666300	TX	Sorillo
666331	CO	Sorrento
666331	LA	Sorrento
666362	MS	Soso
666393	MS	Soso South
666424	NE	Soule
666486	TX	Sour Lake
666490	TX	Sour Lake East
666517	ND	Souris North
666535	TX	South
666544	TX	South Bay
666548	KS	South Bend
666548	PA	South Bend
666548	TX	South Bend
666579	TX	South Bend NE
666610	TX	South Bend West
666641	CO	South Canyon
666647	TX	South Camp
666653	AL	South Carlton
666672	MT	South Fork
666672	PA	South Fork
666672	SD	South Fork
666672	TX	South Fork
666672	WY	South Fork
666703	KS	South Haven
666715	ND	South Heart
666734	CA	South Mountain
666765	NY	South Shore
666796	KY	Southard
666827	OK	Southard SE
666858	LA	Southeast Pass
666920	OH	Southern Dist Ste Of Ohio
666951	TX	Southern Pine
667013	TX	Southland
667044	TX	Southland Paper
667075	UT	Southman Canyon
667106	TX	Southmayd
667110	TX	Southmayd East
667115	TX	Southmayd NE
667119	TX	Southmayd North
667137	KS	South Side
667168	TX	Southton
667199	TX	Southview
667261	OK	Southwestern
667261	TX	Southwestern
667276	NE	Southwick
667292	MS	Southwood
667323	TX	Sovereign
667333	TX	Sow Branch
667338	UT	Sowers Canyon
667344	TX	Soyuz
667350	CO	Space City
667354	KS	Spade
667354	TX	Spade
667385	TX	Spade Farms
667416	AR	Spadra
667447	KS	Spangenberg
667478	KS	Spangenberg South
667509	TX	Spanish Camp
667540	TX	Spanish Camp South
667571	TX	Spanish Camp West
667602	TX	Spanish Fort
667615	LA	Spanish Lake
667615	TX	Spanish Lake
667633	IL	Spanish Needle Creek
667647	TX	Spanish Oaks
667664	CO	Spar
667695	TX	Sparenburg
667707	TX	Sparkler
667710	TX	Sparkman
667726	KS	Sparks
667726	TX	Sparks
667757	KS	Sparks East
667757	OK	Sparks East
667788	TX	Sparks-Lindsey
667819	KS	Sparks NE
667819	OK	Sparks NE
667850	OK	Sparks North
667881	KS	Sparks SE
667881	OK	Sparks SE
667912	OK	Sparks South
667943	KS	Sparks SW
667943	OK	Sparks SW
667974	KS	Sparks West
667974	OK	Sparks West
668005	KS	Sparr
668036	IL	Sparta
668036	NY	Sparta
668036	PA	Sparta
668036	TN	Sparta
668098	IL	Sparta South
668129	TX	Spartan
668160	TX	Spartan South
668222	NE	Spath
668253	KS	Spaulding
668253	LA	Spaulding
668253	OK	Spaulding
668259	OK	Spaulding East
668284	OK	Spaulding North
668315	OK	Spaulding SE
668346	KS	Spaulding South
668346	OK	Spaulding South
668377	OK	Spaulding SW
668408	OK	Spaulding Townsite
668439	LA	Spaulding West
668439	OK	Spaulding West
668470	TX	Speaks
668485	TX	Speaks North
668488	TX	Speaks NW
668495	TX	Speaks SE
668501	TX	Speaks SW
668532	TX	Speaks West
668537	CO	Spear
668551	WY	Spearhead Ranch
668563	TX	Spearman
668594	TX	Spearman East
668625	TX	Spearman North
668656	TX	Spearman Park
668718	NE	Spearow
668749	TX	Spears
668780	TX	Speary
668811	TX	Specenter
668842	TX	Speck
668873	TX	Speck North
668880	TX	Speck SE
668904	TX	Speck South
668912	TX	Speck West
668924	PA	Speechley
668935	TX	Speed-Finley
668966	KS	Speir
668993	TX	Spence
668997	WY	Spence Dome
669028	KS	Spencer
669028	NM	Spencer
669028	OH	Spencer
669028	OK	Spencer
669028	TX	Spencer
669028	WV	Spencer
669059	IN	Spencer Consol
669090	OK	Spencer District
669152	IN	Spencer North
669152	OH	Spencer North
669183	KS	Sperling
669214	KS	Sperling South
669245	OK	Sperry
669245	TX	Sperry
669276	TX	Spicer
669307	LA	Spider
669307	TX	Spider
669369	KS	Spiess
669400	TX	Spike
669431	TX	Spike East
669462	TX	Spike North
669493	TX	Spike SW
669524	TX	Spill
669555	TX	Spiller
669586	TX	Spillkirk
669596	TX	Spinach
669598	TX	Spinach NW
669600	TX	Spinach SE
669606	CO	Spindle
669617	TX	Spindletop
669617	WY	Spindletop
669648	TX	Spindletop North
669648	WY	Spindletop North
669679	TX	Spires
669710	TX	Spires West
669741	AR	Spirit Lake
669772	OK	Spiro
669834	OK	Spiro North
669865	OK	Spiro SE
669896	KS	Spivey
669896	TX	Spivey
669927	KS	Spivey-Grabs
669958	KS	Spivey-Grabs-Basil
669989	KS	Spivey NW
670020	KS	Spivey SE
670051	KS	Spivey West
670082	TX	Splendora
670113	TX	Splendora East
670175	TX	Splendora South
670206	TX	Splendora SW
670237	KS	Splitter
670245	KS	Splitter SW
670255	MS	Splunge
670265	MS	Splunge South
670268	TX	Spoony
670299	OK	Sporn
670330	OK	Sporn East
670361	OK	Sporn NE
670392	OK	Sporn SE
670423	OK	Sporn South
670454	OK	Sporn SW
670485	OK	Sporn West
670505	WY	Spotted Horse
670516	AR	Spottsville
670516	KY	Spottsville
670547	TX	Spraberry
670578	TX	Spraberry Deep
670609	TX	Spraberry Trend Area
670640	TX	Spraberry Trend Area East
670671	TX	Spraberry West
670702	TX	Spraberry West Deep
670733	TX	Sprague
670764	PA	Sprankle
670779	TX	Spreen
670795	KS	Spring
670795	OK	Spring
670795	TX	Spring
670795	WY	Spring
670826	AR	Spring Branch
670826	TX	Spring Branch
670857	KS	Spring Brook
670888	MT	Spring Coulee
670888	ND	Spring Coulee
670919	CO	Spring Creek
670919	KS	Spring Creek
670919	LA	Spring Creek
670919	ND	Spring Creek
670919	NE	Spring Creek
670919	OK	Spring Creek
670919	PA	Spring Creek
670919	TN	Spring Creek
670919	TX	Spring Creek
670919	WY	Spring Creek
670950	TX	Spring Creek East
670981	TX	Spring Creek North
671012	TX	Spring Creek South
671012	WY	Spring Creek South
671043	KY	Spring Grove
671074	KY	Spring Grove South
671105	LA	Spring Gully
671136	IN	Spring Hill
671136	KS	Spring Hill
671136	MS	Spring Hill
671167	MT	Spring Lake
671198	MS	Spring Pond
671205	MS	Spring Pond South
671213	TX	Spring Ranch
671229	LA	Spring Ridge
671260	KS	Spring Valley
671260	ND	Spring Valley
671260	WY	Spring Valley
671291	OK	Spring Valley East
671322	OK	Spring Valley NW
671353	OK	Spring Valley SE
671384	KS	Springbrook District
671415	CO	Springdale
671415	MI	Springdale
671446	CO	Springdale South
671477	WY	Springen Ranch
671508	OK	Springer
671508	TX	Springer
671508	WY	Springer
671525	NM	Springer Basin
671539	IN	Springer Ridge
671570	IL	Springerton
671583	IL	Springerton South
671601	MS	Springfield
671601	OH	Springfield
671601	TX	Springfield
671632	IN	Springfield Consol
671663	IL	Springfield East
671668	TX	Springfield Lake
671694	IN	Springfield South
671725	AR	Springhill
671725	LA	Springhill
671725	OK	Springhill
671756	OK	Springhill West
671787	MI	Springport
671818	TX	Springtown
671849	TX	Springtown West
671880	LA	Springville
671911	TX	Sprint
671942	TX	Sprint South
671961	KS	Sproul
671973	CO	Spruce
672004	WV	Spruce Creek
672035	PA	Spruell
672066	KS	Spruill
672097	CO	Spur
672097	TX	Spur
672128	WY	Spur Creek
672159	IN	Spurgeon Consol
672190	IN	Spurgeon West
672221	TX	Spurger
672224	TX	Spurger East
672252	CO	Spurgin
672252	TX	Spurgin
672283	CO	Spurgin North
672314	KY	Spurlin
672345	KY	Spurlin East
672391	TN	Spurrier
672407	TX	Spurs South
672469	ND	Square Butte
672500	NM	Square Lake
672531	NM	Square Lake North
672562	TX	Squash Hollow
672582	WY	Squaw Butte
672593	MT	Squaw Coulee
672624	CO	Squaw Creek
672624	ND	Squaw Creek
672624	OK	Squaw Creek
672624	WY	Squaw Creek
672629	OK	Squaw Creek NE
672644	OK	Squaw Creek West
672655	TX	Squire
672678	TX	Squire West
672686	OK	Squirrel Creek
672717	OK	Squirrel Creek South
672748	NM	Squyres
672896	TX	Samuels
672919	LA	St Amelia
672950	IN	St Anthony
672950	TX	St Anthony
672981	TX	St Anthony South
673074	KY	St Charles
673074	MI	St Charles
673074	TX	St Charles
673105	TX	St Charles Bay
673136	TX	St Charles Bay South
673167	KY	St Charles North
673167	TX	St Charles North
673229	KY	St Charles West
673261	OH	St Clair
673261	TX	St Clair
673291	IN	St Croix
673322	KY	St Elmo North
673353	IL	St Francisville
673353	IN	St Francisville
673353	LA	St Francisville
673384	IN	St Francisville Consol
673415	IL	St Francisville East
673415	IN	St Francisville East
673446	LA	St Gabriel
673508	MI	St Helen
673539	IN	St Henry
673539	OH	St Henry
673632	IL	St James
673632	IN	St James
673632	LA	St James
673663	IL	St James East
673663	OK	St James East
673694	OK	St James SW
673725	KS	St John
673725	LA	St John
673725	OK	St John
673725	TN	St John
673725	TX	St John
673756	KS	St John East
673787	KS	St John North
673787	OK	St John North
673818	KS	St John NW
673818	OK	St John NW
673849	KS	St John Townsite
673880	OK	St John West
673911	KY	St Joseph
673911	LA	St Joseph
673911	TX	St Joseph
673942	KY	St Joseph East
673973	TX	St Joseph Island
674035	KY	St Joseph North
674066	KY	St Joseph South
674066	LA	St Joseph South
674080	TX	St Jude
674097	OK	St Louis
674128	OK	St Louis District
674159	OK	St Louis District North
674190	OK	St Louis East
674221	OK	St Louis North
674252	LA	St Martinville
674283	AR	St Mary
674314	MI	St Marys Lake
674345	IL	St Marys
674345	OH	St Marys
674345	PA	St Marys
674345	WV	St Marys
674358	TX	St Marys Ranch
674376	IN	St Meinrad
674391	IN	St Meinrad Consol
674407	IN	St Meinrad East
674438	IN	St Meinrad North
674469	IN	St Meinrad South
674500	MS	St Patrick
674500	TX	St Patrick
674531	IL	St Paul
674562	LA	St Paul Bayou
674574	TX	St Paul NW
674593	TX	St Paul South
674624	KS	St Paul-Walnut
674655	TX	St Paul West
674686	KS	St Peter
674717	KS	St Peter East
674748	KS	St Peter NW
674779	IN	St Philip
674841	KY	St Raphael Church
674872	LA	St Rose
674880	LA	St Rose North
674903	IN	St Thomas Consol
674934	AR	St Vincent
674934	KY	St Vincent
674965	IN	St Wendel
674996	IN	St Wendel East
675027	KS	Staab
675058	KS	Staatz
675089	IN	Stacer
675120	IN	Stacer West
675135	TX	Stacey-Grant
675182	WV	Stackyard Hollow
675213	LA	Stacy
675213	TX	Stacy
675244	KS	Stadelman
675275	KS	Stafford
675275	ND	Stafford
675275	OH	Stafford
675275	OK	Stafford
675316	TX	Stafford-Hart
675326	OK	Stafford North
675330	OK	Stafford NW
675337	MS	Stafford Springs
675368	NE	Stage Hill
675399	OK	Stage Stand
675430	OK	Stage Stand NE
675461	OK	Stage Stand SE
675492	CO	Stage Stop
675492	WY	Stage Stop
675523	CO	Stagecoach
675523	NY	Stagecoach
675523	PA	Stagecoach
675523	UT	Stagecoach
675532	MS	Stagecoach Road
675554	TX	Staggs
675585	KS	Stairett
675616	KS	Staley
675616	TX	Staley
675647	TX	Staley SE
675678	TX	Staley SW
675709	CO	Stallion
675709	NM	Stallion
675740	TX	Stamford NW
675771	TX	Stamford South
675802	TX	Stamford SW
675833	TX	Stamford West
675854	CO	Stampede
675854	MT	Stampede

Field Code	State	Field Name
675854	ND	Stampede
675864	KS	Stamper
675864	TX	Stamper
675895	MS	Stampley
675926	AR	Stamps
675926	MS	Stamps
675926	TX	Stamps
675957	AR	Stamps East
675988	AR	Stamps NE
676019	AR	Stamps North
676019	MS	Stamps North
676050	AR	Stamps NW
676081	MS	Stamps South
676112	AR	Stamps West
676112	MS	Stamps West
676143	LA	Standard
676150	WY	Standard Draw
676174	LA	Standard North
676205	KS	Standish
676205	MI	Standish
676236	TX	Stanfield
676267	IL	Stanford
676267	TX	Stanford
676298	IL	Stanford South
676329	IL	Stanford West
676360	KS	Stange
676391	KS	Stanhope
676391	KY	Stanhope
676400	KY	Stanhope North
676422	IN	Stanley
676422	KS	Stanley
676422	KY	Stanley
676422	ND	Stanley
676422	NE	Stanley
676422	OK	Stanley
676422	TX	Stanley
676422	WV	Stanley
676453	TN	Stanley Creek
676484	TX	Stanley East
676515	TX	Stanley North
676546	TX	Stanley West
676577	MI	Stanton
676577	MS	Stanton
676577	TX	Stanton
676608	TX	Staples
676639	TX	Stapp
676670	TX	Stapper
676701	AL	Star
676701	CO	Star
676701	KS	Star
676701	NM	Star
676701	OK	Star
676701	TX	Star
676732	WY	Star Corral
676763	WY	Star Corral East
676783	KS	Star NW
676786	TN	Star Point
676794	KS	Star West
676794	OK	Star West
676825	ND	Starbuck
676856	ND	Starbuck South
676887	ND	Starbuck SW
676918	KS	Stareck
676949	KS	Stark
676949	NE	Stark
676949	TX	Stark
676980	KS	Stark NE
676986	TX	Stark North
677011	OH	Stark-Summit
677042	LA	Starks
677073	LA	Starks North
677104	KS	Starr
677135	TX	Starr Brite
677166	TX	Starr County NE
677197	UT	Starr Flat
677228	NM	Starr Lake
677259	TX	Starr-Lite
677290	OK	Starr Valley
677321	OK	Starr Valley SE
677352	MI	Starrville
677383	KS	Start
677414	KS	Start NW
677445	UT	Starvation
677470	TX	Starville East
677476	TX	Starville North
677491	TX	Stas
677507	KS	State
677538	AR	State Line
677538	IL	State Line
677538	IN	State Line
677538	KS	State Line
677538	ND	State Line
677538	NY	State Line
677538	OK	State Line
677538	PA	State Line
677538	SD	State Line
677538	WY	State Line
677569	MS	State Line South
677600	KS	State NW
677631	TX	State Park
677662	AR	Stateline
677662	CO	Stateline
677662	NM	Stateline
677662	TX	Stateline
677662	UT	Stateline
677724	TX	Statex
677755	TN	Static
677786	NE	Stauffer
677817	IL	Staunton
677817	IN	Staunton
677848	IL	Staunton West
677863	AL	Stave Creek
677879	KS	Stayton
677910	KS	Stayton South
677941	IL	Ste Marie
677972	IL	Ste Marie East
678003	IL	Ste Marie West
678034	KS	Stead
678065	WY	Stead Canyon
678096	OK	Stealy
678127	OK	Stealy NE
678158	OK	Stealy South
678189	OK	Stealy SW
678220	OK	Stealy West
678251	WY	Steamboat Butte
678282	TX	Steamboat Pass
678313	KY	Steamport Landing
678344	KY	Stearns South
678358	NY	Stebbins Corners
678375	KS	Stecklein
678406	TX	Stedman Island
678437	TX	Stedman Island North
678468	TX	Steed
678499	TX	Steed South
678530	TX	Steed West
678561	OK	Steedman
678592	OK	Steedman NE
678623	OK	Steedman North
678654	OK	Steedman North District
678685	OK	Steedman SW
678716	OK	Steedman West
678747	KS	Steefen NW
678778	WV	Steel Run
678809	KS	Steele
678809	NE	Steele
678809	TX	Steele
678840	IN	Steelman Chapel
678855	MS	Steels Creek
678871	TX	Steen
678886	TX	Steep Hollow
678902	KS	Steeples
678933	KS	Steffen
678948	WY	Steffen Hill
678964	KS	Steffen NW
678995	KS	Steffen South
679026	KS	Steffen West
679057	TX	Stegall
679088	KS	Stegman
679103	CA	Stegman Gas
679119	TX	Stehle
679150	KS	Steimel
679165	KS	Stein
679165	TX	Stein
679181	KS	Steinert
679212	KS	Steinhoff
679243	KS	Steinhoff East
679262	WY	Steinle Ranch
679274	TX	Steinmeyer
679305	TX	Stekoll
679336	KS	Stella
679336	LA	Stella
679336	MS	Stella
679336	OH	Stella
679336	OK	Stella
679336	TX	Stella
679367	OK	Stella East
679398	OK	Stella (New)
679429	CO	Stem
679460	IN	Stendal
679491	TX	Stennett
679522	MT	Stensvad
679553	KS	Stenzel
679584	TX	Stephenford
679615	AR	Stephens
679615	KS	Stephens
679615	KY	Stephens
679615	TX	Stephens
679615	VA	Stephens
679646	TX	Stephens County Regular
679677	AR	Stephens North
679708	AR	Stephens North Extension
679739	TX	Stephens-Shankle
679770	KS	Stephenson
679770	NM	Stephenson
679781	TX	Stephenson Point
679832	AK	Sterling
679832	CO	Sterling
679832	KS	Sterling
679832	MI	Sterling
679832	OK	Sterling
679832	TX	Sterling
679863	OK	Sterling East
679863	TX	Sterling East
679894	TX	Sterling NE
679925	TX	Sterling NW
679956	OK	Sterling SE
679987	TX	Sterling South
680018	KS	Sterling SW
680049	OK	Sterling West
680061	TX	Sternadel
680078	TX	Stescott
680079	WY	Steffin Hill
680080	TX	Stets
680111	KS	Steve
680111	TX	Steve
680142	KS	Stevens
680142	NE	Stevens
680142	TX	Stevens
680173	TX	Stevenson Point
680204	TX	Stewards Mill
680235	TX	Stewards Mill East
680266	TX	Stewards Mill NE
680297	TX	Stewards Mill West
680328	IL	Stewardson
680328	TX	Stewardson
680359	IL	Stewardson East
680390	IL	Stewardson West
680421	KS	Stewart
680421	MS	Stewart
680421	OH	Stewart
680421	TX	Stewart
680421	WY	Stewart
680427	WY	Stewart Creek
680452	KS	Stewart South
680452	MS	Stewart South
680483	IN	Stewartsville
680514	IN	Stewartsville South
680545	OK	Stidham
680545	TX	Stidham
680550	OK	Stidham East
680559	OK	Stidham South
680607	OK	Stigler
680623	OK	Stigler West
680638	KS	Stiles
680638	TX	Stiles
680653	KS	Stiles East
680666	TX	Stiles Ranch
680669	TX	Stiles South
680689	TN	Stillhouse Creek
680700	TX	Stillman
680731	KY	Stillwater
680731	OH	Stillwater
680731	OK	Stillwater
680731	PA	Stillwater
680762	OK	Stillwater Airport
680793	OK	Stillwater Airport North
680799	OK	Stillwater Airport NW
680804	OK	Stillwater Airport West
680824	OK	Stillwater District
680850	OK	Stillwater NW
680855	OK	Stillwater North
680886	OK	Stillwater (Old)
680917	OK	Stillwater SE
680948	OK	Stillwater South
680979	OK	Stillwater SW
681010	OK	Stillwater West
681041	IN	Stillwell
681041	KS	Stillwell
681041	TX	Stillwell
681072	TX	Stimmel
681103	TX	Stimpson
681116	TX	Stinnett SE
681134	IL	Stiritz
681165	CO	Stirrup
681165	KS	Stirrup
681196	TX	Stith
681227	TX	Sto-Wil
681230	CO	Stockade
681237	WY	Stock Pond
681250	MI	Stockbridge
681258	CA	Stockdale
681258	OH	Stockdale
681258	TX	Stockdale
681289	TX	Stockdale East
681320	TX	Stockdale North
681351	TX	Stockdale West
681382	CO	Stockholm
681382	KS	Stockholm
681413	OK	Stockholm East
681444	OK	Stockholm SE
681475	KS	Stockholm SW
681475	OK	Stockholm SW
681506	KS	Stockholm West
681506	OK	Stockholm West
681521	TX	Stockman
681537	KS	Stockrange
681568	CA	Stockton
681568	KS	Stockton
681568	OK	Stockton
681568	TN	Stockton
681568	TX	Stockton
681599	TX	Stofer
681630	KS	Stohrville
681661	TX	Stokes
681692	IL	Stokes-Brownsville Consol
681723	LA	Stokes Creek
681754	TX	Stolhan
681769	TX	Stolle
681785	KS	Stoltenberg
681847	OK	Stone
681847	TX	Stone
681878	OK	Stonebluff
681909	OK	Stonebluff District
681940	UT	Stone Cabin
681971	KY	Stonecoal School DBS
681978	OH	Stone Creek
681984	NY	Stone Hill
681992	CA	Stone Lake
682002	OK	Stone NE
682033	TX	Stone Ranch
682095	TX	Stoneburg
682126	TX	Stoneburg NE
682157	TX	Stoneburg North
682188	TX	Stoneburg South
682204	VA	Stonega
682219	CO	Stoneham
682250	CO	Stoneham South
682281	KS	Stoneman
682281	TX	Stoneman
682312	KS	Stoneman North
682343	KS	Stoneman South
682374	ND	Stoneview
682405	LA	Stonewall
682405	TX	Stonewall
682436	OK	Stonewall NE
682467	NM	Stoney Butte
682471	ND	Stony Creek
682498	MI	Stoney Point
682550	CO	Stonington
682560	CO	Stony Buttes
682591	MI	Stony Lake
682622	CO	Stony Point
682622	KS	Stony Point
682622	KY	Stony Point
682622	OH	Stony Point
682622	TX	Stony Point
682653	OK	Stony Point North
682684	ND	Stony Run
682715	IN	Stooker
682777	IN	Stooker East
682808	KS	Stoops
682839	KS	Stoops SW
682870	WY	Store
682901	TX	Storey
682932	TX	Storie
682940	TX	Storm
682950	WY	Storm Shelter
682963	IL	Storms
682994	IL	Storms Consol
683025	OK	Story SE
683036	KS	Stos
683056	KY	Stovall
683056	TX	Stovall
683087	TX	Stovall Wells
683103	WY	Stove Creek
683118	TX	Stover
683149	TX	Stover North
683180	AR	Stow Lake
683211	TX	Stowell
683242	TX	Stowell East
683273	TX	Stowell North
683304	TX	Stowell South
683335	KS	Strahm
683366	KS	Strahm East
683381	NM	Straight Canyon
683397	WV	Straight Fork-Bluestone Cr
683428	TX	Strain
683459	NE	Strain State
683471	TX	Strait
683490	TX	Strake
683521	TX	Strake NE
683552	TX	Strake North
683583	KS	Stranathan
683614	CA	Strand
683614	CO	Strand
683614	TX	Strand
683707	TX	Stratford
683727	TX	Stratford NE
683738	OK	Stratford SE
683769	OK	Stratford South
683800	OK	Stratford SW
683808	OK	Stratford West
683831	KS	Stratton
683831	TX	Stratton
683862	TX	Stratton East
683893	TX	Stratton Ridge
683908	TX	Stratton Ridge NW
683924	TX	Stratton Ridge SE
683955	TX	Stratton Ridge South
683986	TX	Stratton South
683998	NE	Stratton West
683998	TX	Stratton West
684017	TX	Strauch-Wilcox
684048	TX	Straus
684061	MT	Strawberry Creek
684079	TX	Strawn
684110	TX	Strawn East
684141	TX	Strawn North
684172	TX	Strawn NW
684203	TX	Stray
684234	KS	Strecker
684265	TX	Streetman South
684296	TX	Streit
684327	KS	Stremel
684358	TX	Stribling
684389	KS	Strick
684420	TX	Stricker
684451	TX	Strickland
684482	CO	Strike
684482	TX	Strike
684482	WY	Strike
684513	OK	Striker
684544	OK	Striker District
684606	KY	Stringer
684606	MS	Stringer
684606	TX	Stringer
684637	IL	Stringtown
684637	OH	Stringtown
684637	WV	Stringtown
684668	IL	Stringtown East
684699	IL	Stringtown South
684730	KS	Strob
684761	KS	Strobel
684792	KS	Strobel NW
684823	OK	Strohm
684854	OK	Strohm East
684885	OK	Strohm North
684916	OK	Strohm NW
684947	TX	Strole
684978	TX	Stroman
685009	AR	Strong
685009	MS	Strong
685009	TX	Strong
685012	KS	Strong City
685012	OK	Strong City
685013	OK	Strong City NE
685014	OK	Strong City North
685019	OK	Strong City SE

Field Code	State	Field Name
685021	OK	Strong City South
685027	OK	Strong City West
685040	AR	Strong North
685047	TX	Strong SW
685071	PA	Strongstown
685093	KS	Strother
685102	KS	Stroud
685102	OK	Stroud
685102	TX	Stroud
685133	KY	Stroud Bridge
685133	LA	Stroud Bridge
685195	OK	Stroud East
685226	OK	Stroud NE
685257	KS	Stroud North
685257	OK	Stroud North
685288	OK	Stroud SE
685319	KS	Stroud South
685350	TX	Strozier
685412	TX	STU
685443	LA	Stuards Bluff
685474	LA	Stuards Bluff East
685505	OK	Stuart
685505	TX	Stuart
685536	TX	Stuart City
685552	TX	Stuart City West
685567	OK	Stuart NE
685581	TX	Stuart Ranch
685598	OK	Stuart SE
685629	TX	Stuart South
685660	OK	Stuart SW
685675	CO	Stubble
685691	IL	Stubblefield South
685722	KS	Stuckey
685753	KS	Studley
685784	KS	Studley SE
685815	KS	Studley South
685846	KS	Studley SW
685877	KS	Stukenbroker
685892	TX	Stumberg Ranch
685908	TX	Stulting
685939	KS	Stumph
685970	WV	Stumptown-Normantown-Shock
686001	KS	Sturgeon
686001	KY	Sturgeon
686001	TX	Sturgeon
686032	KY	Sturgis
686063	OK	Sturgis East
686094	OK	Sturgis North
686125	OK	Sturgis NW
686156	OK	Sturgis SE
686187	TX	Sturm
686218	KS	Stuttgart
686249	KS	Stuttgart South
686280	KS	Stutz
686288	KS	Stutz East
686293	KS	Stutz NE
686311	TX	Styles Bayou
686342	KS	Subera
686373	NM	Suble
686404	TX	Sublime
686422	TX	Sublime North
686430	TX	Sucher
686435	WV	Suckerrod
686449	TX	Sudden
686466	TX	Sudie Daws
686497	TX	Sue
686528	TX	Sue Ann
686559	TX	Sue Seay
686590	TX	Sueise
686621	AL	Sugar Creek
686621	KY	Sugar Creek
686621	LA	Sugar Creek
686621	OH	Sugar Creek
686621	TX	Sugar Creek
686621	WY	Sugar Creek
686652	PA	Sugar Creek-Niles
686683	AR	Sugar Grove
686683	NY	Sugar Grove
686683	PA	Sugar Grove
686683	TN	Sugar Grove
686714	KY	Sugar Hill
686714	TX	Sugar Hill
686745	CO	Sugar Loaf
686759	AL	Sugar Ridge
686767	PA	Sugar Run
686767	WV	Sugar Run
686776	TX	Sugar Valley
686807	TX	Sugar Valley East
686838	TX	Sugar Valley North
686869	TX	Sugar Valley SE
686900	TX	Sugar Valley South
686915	CA	Sugarfield
686931	OH	Sugargrove
686962	TX	Sugarland
686993	KS	Sugarloaf
686993	TX	Sugarloaf
687055	KS	Sugarloaf SE
687086	TX	Sugg
687099	TX	Sugg-Irion
687117	TX	Sugg North
687148	CA	Suisun Bay
687179	KS	Suiter
687210	NE	Sulfide
687241	NM	Sulimar
687272	IN	Sullivan
687272	KS	Sullivan
687272	OH	Sullivan
687272	TX	Sullivan
687303	TX	Sullivan City
687350	TX	Sullivan City SE
687365	TX	Sullivan City West
687396	IN	Sullivan Consol
687417	IN	Sullivan South
687417	KS	Sullivan South
687417	OH	Sullivan South
687427	LA	Sullivans Lake
687458	NM	Sulphate Draw
687466	NM	Sulphate SW
687489	TX	Sulphur Bluff
687520	CO	Sulphur Creek
687520	KY	Sulphur Creek
687520	LA	Sulphur Creek
687520	WY	Sulphur Creek
687551	CO	Sulphur Creek South
687558	TX	Sulphur Creek West
687558	WY	Sulphur Creek West
687582	TX	Sulphur Draw
687613	TX	Sulphur Draw North
687644	TX	Sulphur Draw West
687675	KY	Sulphur Lick
687706	KY	Sulphur Lick North
687737	LA	Sulphur Mines
687830	OK	Sulphur NW
687861	MT	Sumatra
687892	MT	Sumatra East
687923	MT	Sumatra NW
687954	MT	Sumatra West
688017	NY	Summerdale
688047	LA	Summerfield
688047	MI	Summerfield
688047	OH	Summerfield
688047	WY	Summerfield
688078	LA	Summerfield West
688078	OK	Summerfield West
688109	CA	Summerland
688109	MS	Summerland
688140	MS	Summerland East
688171	CA	Summerland Offshore
688175	MS	Summerland South
688202	KS	Summers
688202	OK	Summers
688202	TX	Summers
688233	OK	Summers SE
688264	OK	Summers South
688295	WV	Summersville
688326	LA	Summerville
688357	KY	Summit
688357	MS	Summit
688357	PA	Summit
688388	MS	Summit East
688450	IL	Sumner
688450	MI	Sumner
688450	TX	Sumner
688481	IL	Sumner Central
688512	OK	Sumner District North
688543	OK	Sumner East
688574	OK	Sumner NE
688605	OK	Sumner North
688636	OK	Sumner NW
688667	OK	Sumner SE
688673	IL	Sumner South
688673	OK	Sumner South
688698	OK	Sumner West
688729	IL	Sumpter
688729	OK	Sumpter
688729	TX	Sumpter
688760	IL	Sumpter East
688791	IL	Sumpter North
688853	IL	Sumpter South
688884	IL	Sumpter West
688915	CO	Sun
688915	TX	Sun
688929	TX	Sun Belt
688946	KS	Sun City
688977	TX	Sun East
689008	TX	Sun North
689039	TX	Sun Valley
689070	TX	Sun Valley North
689101	TX	Sun West
689120	CO	Sunbonnet
689132	TN	Sunbright
689163	CO	Sundown
689163	LA	Sundown
689163	TX	Sundown
689194	OK	Sundown SW
689225	KS	Sunflower
689225	OK	Sunflower
689225	TX	Sunflower
689256	OK	Sunflower SE
689287	TX	Suniland
689318	TX	Suniland West
689349	TX	Sunni
689380	FL	Sunniland
689396	MS	Sunny Hill
689396	MT	Sunny Hill
689411	OK	Sunny Side
689442	OK	Sunny Side East
689473	KS	Sunny Slope
689504	OK	Sunny Slope NE
689535	KS	Sunny Slope NW
689566	OK	Sunny Slope SW
689597	KS	Sunny Valley
689628	KS	Sunny Valley East
689659	KS	Sunny Valley NE
689690	KS	Sunny Valley SW
689721	KY	Sunnybrook
689752	KS	Sunnydale
689752	KY	Sunnydale
689783	KS	Sunnyside
689783	MS	Sunnyside
689783	OK	Sunnyside
689814	OK	Sunnyside East
689845	MS	Sunnyside North
689876	KS	Sunnyview
689922	FL	Sunoco Felda
689938	NE	Sunol
689969	OK	Sunray
689969	TX	Sunray
690000	KS	Sunrise
690000	LA	Sunrise
690000	TX	Sunrise
690031	TX	Sunrise East
690062	LA	Sunrise South
690093	AR	Sunset
690093	OK	Sunset
690093	TX	Sunset
690124	CA	Sunset Beach
690155	OK	Sunset NE
690155	TX	Sunset NE
690186	TX	Sunset South
690217	TX	Sunset SW
690248	OK	Sunset West
690248	TX	Sunset West
690279	KS	Sunshine
690279	LA	Sunshine
690279	TX	Sunshine
690310	WY	Sunshine North
690341	KS	Sunshine South
690341	WY	Sunshine South
690363	CO	Sunup
690372	AR	Sunview(New)
690403	AR	Sunview(Old)
690434	TX	Sunwood
690465	TX	Sunwood South
690470	CO	Supaha
690475	TX	Supron
690496	NE	Surge
690527	TX	Surprise
690527	WY	Surprise
690558	CO	Surrey
690558	MI	Surrey
690589	TX	Survey
690620	TX	Survey 16
690651	CO	Surveyor Creek
690713	NE	Susan
690713	TX	Susan
690744	TX	Susan Mims
690775	TX	Susan North
690806	TX	Susan Peak
690837	TX	Susan Peak East
690868	TX	Susan Peak North
690899	TX	Susan Peak NW
690930	TX	Susan Peak South
690961	TX	Susan Prideaux
690992	TX	Sushan
691023	TX	Susita
691054	WY	Sussex
691085	WY	Sussex West
691116	KS	Sutcliff
691147	KS	Sutcliffe
691151	KS	Sutcliffe East
691178	KS	Sutherland
691178	KY	Sutherland
691178	TX	Sutherland
691209	LA	Sutherlin
691220	TX	Sutil
691240	CA	Sutter Buttes
691271	CA	Sutter City Main Area
691302	CA	Sutter City South
691333	TX	Suttle
691364	KS	Sutton
691364	NE	Sutton
691364	OH	Sutton
691364	TX	Sutton
691373	TX	Sutton-Glasscock
691395	OH	Sutton Township
691426	TX	Suzanne
691527	KS	Swader
691558	TX	Swager
691589	TX	Swamp
691620	CO	Swan
691620	OK	Swan
691620	TX	Swan
691620	WY	Swan
691651	MI	Swan Creek
691682	LA	Swan Lake
691682	TX	Swan Lake
691713	TX	Swan Lake East
691744	TX	Swan Lake NE
691775	TX	Swan Lake West
691837	WV	Swandale-Widen
691868	KS	Swank
691899	TX	Swans Chapel
691930	TX	Swanson
691938	MT	Swanson Creek
691946	WY	Swanson Draw South
691961	NE	Swanson Lake
691992	AK	Swanson River
692023	PA	Swarts
692034	PA	Swarts West
692054	TX	Swazer Creek
692085	NE	Swearingen
692085	TX	Swearingen
692116	NE	Swearingen NW
692147	PA	Swede Hill
692178	TX	Sweden
692209	KS	Sweeney
692209	TX	Sweeney
692240	KS	Sweeney SW
692271	KS	Sweeney West
692302	KS	Sweet
692302	TX	Sweet
692333	LA	Sweet Bay Lake
692364	OK	Sweet Home NE
692395	OK	Sweet Home North
692426	LA	Sweet Lake
692457	LA	Sweet Lake North
692475	TX	Sweet-Strawn
692477	OK	Sweet Water
692479	OK	Sweet Water NW
692488	KS	Sweet William
692519	KS	Sweet William NW
692550	TX	Sweetie Peck
692581	LA	Sweetville
692612	MS	Sweetwater
692612	TX	Sweetwater
692643	FL	Sweetwater Creek
692643	TX	Sweetwater Creek
692674	MS	Sweetwater North
692674	TX	Sweetwater North
692705	TX	Sweetwater NW
692736	TX	Sweetwater South
692767	IN	Sweezer
692798	KS	Swenson
692798	TX	Swenson
692808	TX	Swenson-Barron
692829	TX	Swenson-Garza
692831	TX	Swenson-Garza NE
692832	TX	Swenson NE
692836	TX	Swenson 172
692849	TX	Swick
692860	TX	Swickheimer
692891	WV	Swiger (Flint Run)
692922	LA	Swim Lake
692953	LA	Swim Lake East
692984	TX	Swink
693015	TX	Swink East
693046	TX	Swink North
693054	TX	Taft SW
693077	TX	Swinney Switch
693108	TX	Swinney Switch East
693139	KS	Swisher
693139	NE	Swisher
693201	IN	Switz City
693302	CA	Sycamore
693302	PA	Sycamore
693302	WV	Sycamore
693333	KS	Sycamore Creek
693364	WV	Sycamore-Millstone
693395	CA	Sycamore Slough
693426	OH	Sykes
693426	TX	Sykes
693457	TX	Sykes West
693488	MI	Sylvan
693488	NE	Sylvan
693519	MS	Sylvarena
693550	TX	Sylvester
693581	TX	Sylvester East
693612	TX	Sylvester South
693643	TX	Sylvester West
693674	OK	Sylvian
693705	OK	Sylvian East
693736	OK	Sylvian NE
693767	OK	Sylvian North
693798	OK	Sylvian NW
693829	OK	Sylvian SW
693845	TX	Sym-Jac
693860	OH	Symmes
693875	TX	Sym-Jac West
693922	KS	Syms East
693984	KS	Syms SE
694015	TX	Syndicate
694415	KS	T & L
694432	KS	T & L West
694675	TX	T-B-M
694706	TX	T-Bo
694737	TX	T-C
694768	TX	T C I
694799	TX	T C U
694830	TX	T C W B
694861	TX	T D P
694892	TX	T D Y
694923	TX	T Diamond
694954	TX	T-E-A
694985	TX	T E Bar
695016	WY	T E Ranch
695036	TX	T J C
695047	TX	T K S
695078	TX	T M Oconnor
695109	TX	T O G C
695120	WY	T P
695123	TX	T P F
695133	TX	T S P
695138	TX	T S P South
695140	TX	TT
695171	NM	T V
695176	TX	T T E
695202	TX	T-W-G
695233	TX	T X L
695264	TX	T X L North
695295	TX	T X L NW
695326	TX	Taack
695357	TX	Tabasco
695388	TX	Tabasco North
695394	TX	Tabiatha
695409	KS	Tabing
695419	CA	Table Bluff
695450	NM	Table Mesa
695460	CO	Table Mountain
695460	SD	Table Mountain
695460	WY	Table Mountain
695481	WY	Table Rock
695508	WY	Table Rock South
695512	WY	Table Rock SW
695518	OK	Tabler NE
695521	OK	Tabler NW
695523	OK	Tabler SE
695526	OK	Tabler South

Field Code	State	Field Name
695529	OK	Tabler SW
695543	OH	Tabor
695543	OK	Tabor
695543	TX	Tabor
695563	KS	Tacha
695574	KS	Tackett
695574	TX	Tackett
695605	TN	Tackett Creek
695667	OH	Tacoma
695667	TX	Tacoma
695677	TX	Taffey
695698	KY	Taffy
695729	KY	Taffy NE
695737	KY	Taffy West
695760	LA	Taft
695760	TX	Taft
695791	TX	Taft Deep
695822	TX	Taft Deep NE
695853	OK	Taft District
695884	OK	Taft District South
695915	TX	Taft East
695946	TX	Taft NE
695977	OK	Taft North
695977	TX	Taft North
696008	TX	Taft SE
696039	LA	Taft South
696039	TX	Taft South
696070	TX	Taft West
696101	TX	Tahoka
696132	TX	Tait
696163	KS	Tajchman
696194	TX	Tajos
696225	TX	Tal Vez
696228	TX	Tal Vez East
696256	TX	Tal Vez South
696287	OK	Talala
696318	OK	Talala North
696349	CA	Talbert
696359	TX	Talbot
696380	NM	Talco
696380	TX	Talco
696411	MS	Tallahala Creek
696442	MS	Tallahala Creek East
696457	TX	Talley Island
696473	TN	Tallman Ford
696504	WV	Tallmansville
696535	TX	Tally
696566	NE	Tallyho
696597	MS	Tallys Creek
696628	OH	Talmadge
696659	KS	Taloga
696669	OK	Taloga East
696690	KS	Taloga NE
696721	KS	Taloga North
696752	OK	Taloga South
696783	TX	Talpa
696814	TX	Talpa North
696845	TX	Talpa South
696848	TX	Talpa SW
696859	TX	Talray
696876	NM	Tamano
696907	TX	Tamara
696938	PA	Tamarack
696969	IL	Tamaroa
697000	IL	Tamaroa South
697031	IL	Tamaroa West
697045	TX	Tami
697062	TX	Tamina
697093	CO	Tampa
697113	OK	Tandy East
697124	OK	Taneha
697155	OK	Tangier
697186	OK	Tangier NW
697202	OK	Tangier SE
697217	OK	Tangier South
697248	OK	Tangier West
697279	TX	Tanglewood
697310	TX	Tankersley
697341	PA	Tanner
697341	WV	Tanner
697341	WY	Tanner
697354	NM	Tanneyhill
697358	TX	Tantabogue Creek
697363	AL	Tanyard Creek
697363	LA	Tanyard Creek
697372	TX	Taos
697403	CO	Tap
697403	TX	Tap
697434	NM	Tapacito
697465	CO	Tapadero
697496	CA	Tapia
697558	CA	Tapo Canyon South
697569	CA	Tapo Ridge
697589	TX	Taquachie
697603	TX	Tar Baby
697620	MS	Tar Creek
697682	MS	Tar Creek West
697697	MS	Tar Creek North
697713	KY	Tar Fork
697744	KY	Tar Fork East
697775	KY	Tar Fork North
697806	TX	Tarancahuas
697837	TX	Tarancahuas South
697868	PA	Tarentum Stone & Coal
697883	WV	Tariff (Tallman)
697891	MO	Tarkio
697899	CO	Tarn
697961	TX	Tarzan
697992	TX	Tascosa
698023	KS	Tassett
698054	KS	Tate
698054	TX	Tate
698085	AR	Tates Island
698116	KS	Tatlock
698147	KS	Tatlock East
698209	KS	Tatlock SW
698240	NM	Tatum
698240	TX	Tatum
698271	TX	Tatum Area NW
698279	TX	Tatum North
698302	TX	Tatum SW
698333	OK	Tatums
698336	MS	Tatums Camp
698364	OK	Tatums NE
698395	TX	Taubert
698426	KY	Taulbee
698439	TX	Taurus
698448	TX	Tavener
698457	TX	Tawakoni
698466	TX	Tawakoni NE
698477	KS	Tay
698480	KS	Tay East
698488	KS	Taylor
698488	ND	Taylor
698488	TX	Taylor
698488	WY	Taylor
698519	TX	Taylor Bayou East
698550	TX	Taylor Bayou South
698581	CA	Taylor Canyon
698612	TX	Taylor County Regular
698643	WV	Taylor Drain
698674	IL	Taylor Hill
698674	TX	Taylor Hill
698705	TX	Taylor-Ina
698736	TX	Taylor Lake
698767	TX	Taylor Link
698798	KS	Taylor NE
698829	KS	Taylor NW
698891	KS	Taylor West
698922	MS	Taylorsville
698953	KS	Taylorville
698984	MI	Taymouth
699085	MS	Tchula Lake
699279	NM	Teague
699279	TX	Teague
699291	NM	Teague North
699297	NM	Teague South
699297	TX	Teague South
699304	NM	Teague SW
699304	TX	Teague SW
699307	TX	Teague Townsite
699310	TX	Teague West
699333	TX	Teal
699341	KS	Teall
699430	WY	Teapot
699434	WY	Teapot East
699465	WY	Teapot Dome (Npr 3)
699507	WY	Teapot West
699527	NM	Teas
699527	TX	Teas
699558	TX	Teas East
699589	TX	Teas North
699620	NM	Teas West
699682	WY	Teckla
699713	TX	Tecolote
699717	TX	Tecolote East
699744	NM	Tecolote Peak
699775	TX	Tecolote West
699806	TX	Tecula
699837	OK	Tecumseh East
699868	OK	Tecumseh Lake
699899	OK	Tecumseh Lake East
699930	OK	Tecumseh Lake West
699961	OK	Tecumseh NE
699992	OK	Tecumseh (New)
700023	OK	Tecumseh (Old)
700050	OK	Tecumseh NW
700054	OK	Tecumseh SE
700085	OK	Tecumseh SW
700116	TX	Tedbit
700126	ND	Teddy Roosevelt
700131	NE	Tee-A
700136	AZ	Teec Nos Pos
700147	KS	Teeter
700155	KS	Teeter-Scott
700162	OK	Tegarden
700167	OK	Tegarden South
700172	OK	Tegarden West
700178	TX	Tehuacana
700209	KS	Teichgraber
700222	TX	Teichman Point
700240	TX	Teir
700271	TX	Tejas
700302	CA	Tejon Flats
700364	CA	Tejon Hills
700395	CA	Tejon North
700426	WY	Tekla
700457	MI	Tekonsha
700488	TX	Telarana
700519	TX	Telarana North
700581	TX	Telferner
700612	TX	Telferner East
700625	TX	Telferner NE
700643	TX	Telferner North
700674	TX	Telferner South
700680	TX	Telferner SW
700684	OK	Teller SW
700689	CA	Temblor Hills
700705	CA	Temblor Ranch
700767	CA	Temescal
700798	CO	Tempest
700829	CO	Temple Canyon
700860	KY	Temple Hill East
700891	KY	Temple Hill South
700922	TX	Templeton
700953	TX	Templeton East
700984	TX	Templeton North
701015	KS	Templing
701042	PA	Ten Mile
701042	UT	Ten Mile
701046	LA	Ten Mile Bayou
701077	TX	Ten Mile Creek
701108	WY	Ten Mile Draw
701139	CA	Ten Section
701142	TX	Tena
701170	TX	Tenaha
701176	TX	Tenaha SW
701185	TX	Tenal
701193	TX	Tenaz
701201	TX	Tenerias
701263	TX	Tennessee Colony
701294	TX	Tennessee Colony East
701304	TX	Tennessee Colony NE
701325	TX	Tenney Creek
701356	IN	Tennyson
701356	TX	Tennyson
701387	IN	Tennyson South
701418	AL	Tensaw Lake
701449	PA	Tepe
701469	CO	Tepee
701469	WY	Tepee
701480	LA	Tepetate
701511	LA	Tepetate North
701542	LA	Tepetate West
701573	TX	Teree
701604	TX	Teresa
701635	OK	Terlton
701666	OK	Terlton East
701697	OK	Terlton NE
701728	OK	Terlton North
701759	OK	Terlton SE
701774	NE	Terman
701790	IN	Terminal
701821	WV	Terra Alta
701883	CA	Terra Bella
701914	OK	Terra-Okla
701945	CO	Terrace
701945	NE	Terrace
701945	WY	Terrace
701976	IN	Terre Haute
702007	IN	Terre Haute East
702038	IN	Terre Haute South
702052	TX	Terrell
702069	TX	Terrell Point
702100	TX	Terrell Point East
702131	TX	Terrell Point South
702162	TX	Terrell Point West
702193	KS	Terry
702193	NM	Terry
702193	TX	Terry
702193	WY	Terry
702224	NM	Terry East
702235	TX	Terry Norman
702255	TX	Terryon
702286	LA	Terryville
702286	TX	Terryville
702317	TX	Terryville SW
702348	TX	Terryville West
702360	KS	Terwilliger
702364	KS	Terwilliger East
702370	KS	Terwilliger NW
702379	TX	Tesoro
702410	IL	Teutopolis
702441	IL	Teutopolis South
702472	LA	Tew Lake
702503	TX	Tex-Am
702518	TX	Tex-Flor
702534	TX	Tex-Hamon
702565	TX	Tex-Harvey
702596	TX	Tex-Mex
702627	TX	Tex-Mex SE
702658	TX	Tex-Pac
702665	TX	Tex-Pac South
702689	TX	Tex-Sin
702711	TX	Tex-Sin NE
702720	TX	Texam
702751	TX	Texam East
702756	TX	Texam North
702782	TX	Texam South
702813	TX	Texan Gardens
702844	TX	Texana
702875	TX	Texana East
702906	TX	Texana North
702937	TX	Texana South
702968	TX	Texana SW
702999	TX	Texana West
703030	AR	Texarkana
703045	TX	Texarkana South
703061	TX	Texas Bend
703072	TX	Texas City Dike
703079	TX	Texas City Dike North
703092	CO	Texas Mountain
703097	PA	Texas School
703102	NE	Texas Trail
703102	WY	Texas Trail
703123	TX	Texel
703154	OK	Texhoma
703154	TX	Texhoma
703160	OK	Texhoma North
703179	TX	Texlaw
703185	NM	Texline
703216	TX	Texo
703230	TX	Texola
703247	TX	Texoline
703278	TX	Texoma
703309	TX	Texoma East
703340	TX	Texoma NE
703402	TX	Texon
703433	TX	Texon North
703464	TX	Texon South
703495	TX	Texon West
703666	KS	Thach
703697	IL	Thackeray
703728	OK	Thackerville NE
703759	OK	Thackerville North
703790	TX	Thalia
703821	TX	Thalia North
703852	TX	Thalia West
703883	MS	Thanksgiving
703883	TX	Thanksgiving
703914	TX	Thanksgiving South
703945	IN	Thayer
703945	KS	Thayer
703976	IN	Thayer East
703976	KS	Thayer East
704007	LA	Theall
704038	TX	Theda Grimm
704069	KS	Theis
704069	TX	Theis
704078	TX	Theis South
704100	TX	Theljon
704131	KS	Thersa
704162	TX	Thetford
704193	TX	Theuvenins Creek
704224	TX	Theuvenins Creek North
704255	TX	Theuvenins Creek South
704286	LA	Thibodaux
704317	LA	Thibodaux North
704348	KS	Thiessen
704364	TX	Thigpen
704379	TX	Thigpin
704410	TX	Thigpin South
704455	KS	Thimesch
704472	CO	Third Creek
704503	TX	Thirteen
704534	TX	Thirteen East
704596	TX	Thirteen West
704627	KS	Thirty-One
704658	TX	Thirty-Thirty
704689	KS	Thirty-Three
704720	KS	Thirty-Two
704742	CO	Thistle
704742	TX	Thistle
704751	KS	Thistle Grove
704782	KS	Thistle Grove South
704789	KS	Thistle Grove SW
704813	WY	Tholson
704844	TX	Thomand
704875	IN	Thomas
704875	KS	Thomas
704875	KY	Thomas
704875	MO	Thomas
704875	OK	Thomas
704875	TX	Thomas
704875	WY	Thomas
704906	NY	Thomas Corners
704937	TX	Thomas-Davis
704968	TX	Thomas Dix
704999	TX	Thomas Dix SW
705011	TX	Thomas-Fuller
705030	TX	Thomas Lockhart
705061	OK	Thomas NE
705064	IN	Thomas (New)
705080	TX	Thomas Ranch
705092	KY	Thomas Ridge West
705105	OK	Thomas SE
705107	OK	Thomas South
705108	OK	Thomas SW
705110	TX	Thomason
705123	TX	Thomaston
705154	TX	Thomaston North
705185	MS	Thomasville
705216	KS	Thompson
705216	MS	Thompson
705216	NE	Thompson
705216	TX	Thompson
705216	WY	Thompson
705247	LA	Thompson Bluff
705278	MI	Thompson Corners
705309	TX	Thompson North
705340	WY	Thompson Ranch
705371	TX	Thompson SE
705402	TX	Thompson South
705433	TX	Thompson SW
705464	MS	Thompsons Creek
705495	MS	Thompsons Creek South
705526	IL	Thompsonville
705557	IL	Thompsonville East
705588	TX	Thompsonville NE
705619	IL	Thompsonville North
705635	KS	Thomsen
705681	KS	Thorn
705681	MS	Thorn
705681	OH	Thorn
705681	TX	Thorn
705690	PA	Thorn Creek
705701	LA	Thorn Lake
705743	CO	Thornburg
705743	TX	Thornburg
705774	TX	Thorndike
705789	TX	Thorndike East
705805	CA	Thornton
705805	MS	Thornton
705805	TX	Thornton
705805	WY	Thornton
705836	TX	Thornton South
705867	CA	Thornton W-Walnut Grove
705898	CA	Thornton West

Field Code	State	Field Name
705929	OH	Thornville
705960	LA	Thornwell South
705991	WV	Thornwood (Green Bank)
706015	TX	Thorp Springs
706022	NE	Thorpe
706053	TX	Thorwell
706084	OK	Thousand Acre Lake
706115	TX	Thrall
706146	KS	Thrall-Aagard
706177	TX	Thrash
706208	TX	Thrasher
706239	TX	Threadgill
706301	TX	Three Aces
706332	TX	Three Acres South
706361	TX	Three B
706363	NV	Three Bar
706363	TX	Three Bar
706394	LA	Three Bayou Bay
706425	TX	Three Islands East
706456	MT	Three Mile
706456	NM	Three Mile
706456	WY	Three Mile
706487	LA	Three Mile Bayou
706518	KS	Three Mile Creek
706549	KS	Three Mile Creek South
706563	TX	Three Muskateers
706580	OK	Three Sands
706611	OK	Three Sands East
706642	OK	Three Sands NE
706673	TX	Three Sisters
706704	KS	Three Star
706735	TX	Three-Way
706766	TX	Three-Way East
706797	TX	Threet
706828	TX	Threet South
706859	TX	Thrifty
706890	TX	Throckmorton Co Regular
706921	TX	Throckmorton East
706952	TX	Throckmorton North
706962	TX	Throckmorton NW
706983	TX	Throckmorton South
707014	WY	Throne
707045	KY	Thruston
707055	CO	Thunder
707055	NE	Thunder
707055	TX	Thunder
707060	WY	Thunder Creek
707066	CO	Thunderbird
707066	TX	Thunderbird
707076	KS	Thurlow
707076	KY	Thurlow
707091	TX	Thurman
707107	TX	Thursday
707107	WV	Thursday
707120	TX	Thursday West
707138	KS	Thyfault
707169	OK	Tibbens
707200	OK	Tibbens North
707231	OK	Tibbens NW
707262	KS	Tichenor
707293	LA	Tick Creek
707324	OK	Tidal Osage
707340	KS	Tidball
707355	TX	Tidehaven
707384	TX	Tidehaven Deep
707386	TX	Tidehaven East
707417	TX	Tidehaven North
707448	TX	Tidehaven South
707479	TX	Tidehaven West
707510	PA	Tidioute
707541	TX	Tidwell
707543	TX	Tierney
707543	WY	Tierney
707547	WY	Tierney North
707572	MS	Tiger
707572	TX	Tiger
707603	OK	Tiger Flats
707634	OK	Tiger Flats SE
707696	LA	Tiger Pass
707727	MT	Tiger Ridge
707758	LA	Tiger Shoal
707789	LA	Tigre Lagoon
707820	LA	Tigre Lagoon South
707851	TX	Tijerina
707882	TX	Tijerina-Canales
707913	TX	Tijerina-Canales-Blucher
707944	TX	Tijerina-Cnls-Bluchr East
708037	IL	Tilden
708037	KY	Tilden
708068	KY	Tilden East
708068	TX	Tilden East
708099	IL	Tilden North
708130	TX	Tilden SE
708161	TX	Tilden South
708223	TX	Tilghman
708254	TX	Tillery
708285	TX	Tillery NW
708316	TX	Tillery South
708347	TX	Tillery SW
708378	TX	Tillmon
708387	KS	Tillotson
708409	KS	Tilton
708409	OH	Tilton
708409	TX	Tilton
708440	LA	Timbalier Bay
708471	CA	Timber Canyon
708502	CO	Timber Creek
708502	MT	Timber Creek
708502	ND	Timber Creek
708502	TX	Timber Creek
708502	WY	Timber Creek
708533	WY	Timber Creek NW
708564	MT	Timber Creek West
708564	OK	Timber Creek West
708595	OK	Timber Ridge
708626	TX	Times
708657	KS	Timken
708719	CO	Timpe
708750	TX	Timpson
708766	TX	Timpson NE
708769	TX	Timpson North
708812	TX	Tin Cup
708843	TX	Tina Nell
708905	TX	Tiner
708936	MS	Tinsley
708936	TX	Tinsley
708946	MS	Tinsley East
708967	MS	Tinsley North
708978	MS	Tinsley West
708998	TN	Tinsleys Bottom
709025	TX	Tintop
709029	TX	Tintop East
709045	TX	Tio Ayola
709060	TX	Tio Pancho
709091	ND	Tioga
709091	PA	Tioga
709122	ND	Tioga East
709122	TX	Tioga East
709153	ND	Tioga North
709184	ND	Tioga West
709215	WY	Tip Top
709231	PA	Tipparary
709246	TX	Tippen
709277	TX	Tippen SE
709292	TX	Tippen South
709308	TX	Tippen SW
709339	TX	Tippett
709370	TX	Tippett East
709401	TX	Tippett North
709432	TX	Tippett South
709463	TX	Tippett West
709494	WY	Tipps
709525	OK	Tipton
709525	TX	Tipton
709525	WY	Tipton
709556	TX	Tipton East
709587	OK	Tipton North
709587	TX	Tipton North
709618	CA	Tisdale
709618	TX	Tisdale
709649	WY	Tisdale East
709680	KS	Tisdale Gas Area
709711	WY	Tisdale North
709761	CO	Titan
709773	KS	Titus
709804	TX	Tivoli
710185	TX	Toalson
710216	NM	Tobac
710247	NM	Tobac West
710278	TX	Tobe
710309	TX	Tobe South
710340	KS	Tobias
710371	KS	Tobias NW
710402	KS	Tobias South
710433	TX	Tobin Inca
710464	TX	Toborg
710495	TX	Toby-Jo
710526	LA	Toca
710557	NM	Tocito Dome
710565	NM	Tocito Dome North
710568	TX	Toco
710577	TX	Tocquigny
710588	KS	Todd
710588	ND	Todd
710588	NM	Todd
710588	TX	Todd
710588	WY	Todd
710619	TX	Todd Deep
710650	KS	Todd East
710650	TX	Todd East
710681	KS	Todd NE
710681	TX	Todd NE
710712	TX	Todd North
710743	KS	Todd NW
710743	NM	Todd NW
710743	TX	Todd NW
710774	TX	Todd SW
710805	NM	Todd West
710805	TX	Todd West
710805	WY	Todd West
710836	CA	Todhunters Lake
710848	TX	Todlaw
710867	TX	Todos Santos
710898	TX	Toe Nail
710929	OK	Togo
710960	OK	Togo East
710991	OK	Togo SE
711022	OK	Togo South
711084	AZ	Toh-Atin North
711115	UT	Tohonadla
711177	TX	Tokio
711208	TX	Tokio South
711239	WY	Toland
711270	TX	Tolar
711301	TX	Tolar East
711332	TX	Tolbert
711363	IL	Toliver
711394	IL	Toliver East
711425	IL	Toliver South
711456	ND	Tolley
711487	TX	Tolson
711518	NM	Tom
711518	TX	Tom
711549	TX	Tom Allen
711580	TX	Tom B
711611	TX	Tom-Bob
711642	MS	Tom Branch
711673	MS	Tom Branch South
711704	WY	Tomcat Creek
711735	AR	Tom Creek
711745	TX	Tom Darling
711766	TX	Tom Graham
711797	TX	Tom Graham North
711828	TX	Tom Graham West
711844	TX	Tom Ketchum
711859	TX	Tom Lyne
711890	TX	Tom Lyne East
711905	TX	Tom Lyne NE
711921	TX	Tom Lyne North
711952	TX	Tom Medders
711983	TX	Tom Oconnor
712014	TX	Tom Oconnor North
712045	TX	Tom Petty
712076	TX	Tom-Ray
712107	TX	Tom Roberts
712123	TX	Tom Shearman
712138	TX	Tom Steele
712153	TX	Tom T
712169	CO	Tom Tom
712169	NM	Tom Tom
712200	TX	Tom Walsh
712231	CO	Tomahawk
712231	NM	Tomahawk
712231	TX	Tomahawk
712246	TX	Tomas
712262	TX	Tomball
712293	TX	Tomball East
712324	TX	Tomball NE
712355	TX	Tomball SE
712386	TX	Tomball South
712417	TX	Tomball West
712448	TX	Tomchuck
712479	KS	Tomey
712510	TX	Tomlaw
712541	TX	Tomlaw NW
712572	TX	Tompkins
712573	NY	Tonawanda
712603	TX	Tompkins East
712634	CA	Tompkins Hill
712665	TX	Tompkins West
712696	KY	Tompkinsville NW
712727	KY	Tompkinsville South
712758	KY	Tompkinsville West
712789	KS	Tonek
712812	TX	Toni -C-
712820	KS	Toni-Mike
712851	OK	Tonkawa
712882	OK	Tonkawa East
712913	OK	Tonkawa NE
712944	OK	Tonkawa South
712959	OK	Tonkawa NW
712975	OK	Tonkawa West
713006	KS	Tonkin
713037	KS	Tonovay
713068	KS	Tonovay West
713099	IL	Tonti
713130	CO	Tonto
713130	NM	Tonto
713130	TX	Tonto
713139	NM	Tonto Deep
713161	TX	Tonto NE
713166	TX	Tonto North
713192	NM	Tonto South
713223	NM	Tonto West
713254	MS	Tony Creek
713285	NE	Toof
713316	KY	Tooley Hill
713347	TX	Toombs
713358	PA	Toonerville
713369	NE	Top
713378	TX	Top Norris
713440	CO	Topaz
713471	LA	Topsy
713471	TX	Topsy
713502	LA	Topy Creek
713533	TX	Torch
713544	TX	Torch North
713564	WY	Torchlight Heavy
713595	WY	Torchlight L&H
713626	TX	Tordilla
713657	TX	Tordillo Creek
713688	NE	Torgeson
713719	CO	Toro
713719	TX	Toro
713781	TX	Toro South
713812	KS	Toronto
713812	OH	Toronto
713843	CA	Torrance
713843	KS	Torrance
713860	KY	Torrent
713874	NM	Torreon
713905	CA	Torrey Canyon
713936	WY	Torrington
713967	TX	Tortugas
713998	NM	Totah
714029	CO	Totem
714060	TX	Toto
714091	TX	Toto South
714122	TX	Touchstone
714153	TX	Touchstone East
714184	KS	Toulon
714215	KS	Toulon SE
714246	KS	Toulon South
714277	KS	Toulon SW
714308	OK	Touzalin
714339	IL	Tovey
714354	KS	Tovrea
714370	CO	Tow Creek
714401	KS	Towanda
714432	CO	Towaoc
714463	CO	Tower
714463	NE	Tower
714463	NM	Tower
714463	TX	Tower
714463	UT	Tower
714494	NM	Tower Hill
714525	NE	Towle
714525	TX	Towle
714556	TX	Towle SW
714618	NM	Townsend
714618	TX	Townsend
714711	AL	Toxey
714742	TX	Toyah
714773	TX	Toyah Lake West
714788	NY	Toziers Corners
714809	WY	Trabing
714840	TX	Trabow
714903	TX	Trace
714944	KY	Trace Fork
714949	TX	Trace North
714975	CO	Track
714975	NE	Track
715006	CA	Tracy
715006	OH	Tracy
715006	WY	Tracy
715037	OK	Tracy SE
715068	CO	Trader
715099	AK	Trading Bay
715115	KS	Traer
715130	KS	Traffas
715161	KS	Traffas SE
715192	PA	Trafford
715223	TX	Tragety
715254	CO	Trail
715254	WY	Trail
715285	CO	Trail Canyon
715285	NM	Trail Canyon
715316	MT	Trail Creek
715347	OK	Trail East
715378	OK	Trail NE
715440	CO	Trail Ridge
715440	WY	Trail Ridge
715450	CO	Trail South
715450	OK	Trail South
715471	OK	Trail West
715502	KY	Trammel Creek
715533	TX	Trammell
715564	TX	Trans
715595	TX	Trans-Tex
715626	OK	Transco
715657	OK	Transco East
715688	OK	Transco North
715719	OK	Transco NW
715750	OK	Transco West
715781	OK	Transcontinental
715781	TX	Transcontinental
715812	OK	Transcontinental East
715812	TX	Transcontinental East
715843	TX	Transcontinental West
715889	NV	Trap Spring
715905	KS	Trapp
715905	KY	Trapp
715936	KS	Trapp East
715967	KY	Trapp Gas Pool
715998	CO	Trapper
716011	NY	Trapping Brook
716029	KS	Trarbach
716060	OK	Traugh
716153	OK	Traugh South
716171	SD	Travers Ranch
716184	NE	Travis
716184	NM	Travis
716184	TX	Travis
716184	WY	Travis
716193	TX	Travis County School
716215	CO	Travois
716246	TX	Trawick
716256	TX	Trawick NE
716259	TX	Trawick North
716277	MS	Traxler
716303	TX	Traylor
716308	IN	Traylor Chapel
716339	TX	Traylor Island
716370	LA	Treasure Bay
716401	MS	Trebloc
716416	ND	Tree Top
716432	KS	Trees
716432	TX	Trees
716463	TX	Trees Ranch
716494	KS	Trekell
716509	KS	Trembley
716525	CA	Tremont
716525	LA	Tremont
716556	CO	Trend
716556	NE	Trend
716587	KS	Trent
716587	MI	Trent
716587	TX	Trent
716618	KS	Trent North
716618	TX	Trent North
716649	TX	Trent South
716680	IN	Trenton
716680	KS	Trenton
716680	LA	Trenton
716680	ND	Trenton
716711	LA	Trenton East
716742	KS	Trenton South
716757	TX	Tres Alas

Field Code	State	Field Name
716773	TX	Tres Encinos
716804	NM	Tres Papalotes
716812	NM	Tres Papalotes West
716821	TX	Tres Vaqueros
716835	TX	Trevino
716845	TX	Trey
716860	TX	Tri Bar
716866	TX	Tri Channel
716897	TX	Tri-Cities
716904	TX	Tri-Cities North
716928	IN	Tri-County
716990	TX	Tri-Rue
717021	TX	Tri-Rue NE
717033	TX	Tri-Star
717052	TX	Tri-We
717083	TX	Triad
717114	TX	Triangle Lane
717145	TX	Triangle Ranch
717150	WY	Triangle U
717172	OK	Tribbey
717176	OK	Tribbey East
717207	OK	Tribbey NE
717238	OK	Tribbey North
717269	KY	Tribune
717282	CO	Tribute
717300	TX	Trice
717331	TX	Trickham
717362	CA	Trico
717362	KS	Trico
717393	CA	Trico NW
717424	CO	Trigger
717455	TX	Trigood
717486	OH	Trimble SE
717517	OK	Trimue NE
717548	OK	Trimue North
717579	OK	Trimue NW
717610	OK	Trimue SE
717641	OK	Trimue West
717672	TX	Trinidad
717686	TX	Trinidad South
717703	KY	Trinity
717703	NM	Trinity
717703	TX	Trinity
717734	TX	Trinity Bay
717765	TX	Trinity Bay West
717796	LA	Trinity Bayou
717827	TX	Trinity River Delta
717858	TX	Trinity West
717889	TX	Triple A
717920	TX	Triple A West
717939	TX	Triple C
717951	TX	Triple D
717982	TX	Triple D South
717997	NE	Triple J
718013	TX	Triple M
718044	TX	Triple-N
718075	TX	Triple-S
718087	NM	Triple X
718106	TX	Triplett
718106	WV	Triplett
718137	TX	Tripoli
718168	TX	Tripp
718230	NM	Triste Draw
718234	NM	Triste Draw East
718261	TX	Triton
718261	WY	Triton
718292	KS	Tritsch
718317	PA	Triumph
718317	TX	Triumph
718323	OK	Triumph NE
718354	OK	Triumph South
718385	OK	Triumph SW
718400	OK	Trivoli NW
718403	OK	Trivoli SW
718406	OK	Trivoli West
718416	TX	Trix-Liz
718447	TX	Trix-Liz East
718478	TX	Trix-Liz North
718509	TX	Troporo
718513	TX	Troporo East
718524	TX	Troporo North
718540	TX	Trosper
718571	TX	Troup
718602	TX	Troup East
718633	TX	Troup West
718664	KS	Trousdale
718664	OK	Trousdale
718695	KS	Trousdale NE
718726	KS	Trousdale North
718757	KS	Trousdale South
718757	OK	Trousdale South
718788	CO	Trout Creek
718788	LA	Trout Creek
718819	LA	Trout Creek West
718850	MI	Trowbridge
718881	AR	Troy
718881	IN	Troy
718881	MS	Troy
718881	PA	Troy
718881	TX	Troy
718912	AR	Troy East
718912	IN	Troy East
718943	IN	Troy East Consol
718974	IL	Troy Grove
719005	AR	Troy North
719005	IN	Troy North
719005	OH	Troy North
719017	TX	Troylaw
719036	KS	Truax
719036	ND	Truax
719036	TX	Truax
719067	TX	Truby
719098	TX	Truby NE
719129	TX	Truby North
719144	TX	Truby South
719160	TX	Trubykirk
719191	TX	True
719222	PA	Truittsburg
719236	TX	Trukton
719253	AR	Trull
719253	TX	Trull
719284	TX	Trull North
719315	TX	Trull Tex-Miss
719346	TX	Trulock
719377	OH	Trumbull
719408	IL	Trumbull Consol
719439	OH	Trumbull East
719470	IL	Trumbull North
719501	IL	Trumbull West
719516	ND	Truro
719532	TX	Truscott
719552	TX	Truscott SW
719563	LA	Truxno
719594	OK	Tryon
719610	OK	Tryon NE
719625	OK	Tryon NW
719656	OK	Tryon West
719687	TX	Tsesmelis
719718	TX	Tsesmelis East
719749	TX	Tsesmelis West
719819	AR	Tubal
719850	NM	Tubb
719881	KS	Tucker
719881	TX	Tucker
719912	OK	Tucker NE
719927	NM	Tucker Ranch
719943	TX	Tucker-Wright
719974	TX	Tuckmar
720005	TX	Tuckmar NE
720036	TX	Tuckmar South
720067	AR	Tucks Chapel
720084	TX	Tufbow
720098	WY	Tuffy
720113	NY	Tug Hill
720129	NE	Tula
720160	MT	Tule Creek
720191	MT	Tule Creek East
720222	MT	Tule Creek South
720234	CA	Tule Elk
720253	TX	Tuleta
720284	TX	Tuleta East
720315	TX	Tuleta North
720346	TX	Tuleta South
720377	TX	Tuleta West
720381	TX	Tuleta-Wilcox South
720394	TX	Tulie
720408	NM	Tulk
720439	NM	Tulk North
720470	NM	Tulk South
720501	TX	Tull
720532	LA	Tulla East
720563	OK	Tullahassee District
720594	OK	Tullahassee
720625	TX	Tullos
720656	LA	Tullos-Urania
720687	OK	Tulsa
720718	OK	Tulsa District
720749	TX	Tulsita
720780	TX	Tulsita-Wilcox
720811	CO	Tumbleweed
720811	TX	Tumbleweed
720842	TX	Tundra
720873	TX	Tunis Creek
720935	KY	Tunnel Hill
720935	OH	Tunnel Hill
720966	TX	Tunstill
720997	TX	Tunstill East
721059	OK	Tupelo NE
721090	OK	Tupelo North
721121	OK	Tupelo NW
721152	OK	Tupelo South
721158	OK	Tupelo SW
721183	CA	Turk Anticline
721214	MI	Turk Lake
721245	OK	Turkey
721245	TX	Turkey
721276	IL	Turkey Bend
721307	AL	Turkey Creek
721307	AR	Turkey Creek
721307	KS	Turkey Creek
721307	LA	Turkey Creek
721307	MS	Turkey Creek
721307	OK	Turkey Creek
721307	TN	Turkey Creek
721307	TX	Turkey Creek
721338	TX	Turkey Creek-Carbon
721369	KS	Turkey Creek East
721400	KS	Turkey Creek North
721400	TX	Turkey Creek North
721431	KS	Turkey Creek NW
721462	TX	Turkey Creek South
721493	OK	Turkey Creek West
721504	TX	Turkey Feathers
721514	PA	Turkey Foot
721524	KY	Turkey Hill
721524	TX	Turkey Hill
721555	KY	Turkey Hill South
721586	OK	Turkey Mountain
721617	OK	Turkey NW
721648	OK	Turkey Pen Hollow
721679	TX	Turkey Roost
721710	NM	Turkey Track
721710	PA	Turkey Track
721710	TX	Turkey Track
721741	NM	Turkey Track East
721751	NM	Turkey Track North
721772	NM	Turkey Track West
721803	WV	Turkeyfoot
721834	KS	Turkville
721865	KS	Turkville Upper
721896	KS	Turkville West
721927	OK	Turley
721958	OK	Turley District
721989	OK	Turman
722020	TX	Turnbow
722051	TX	Turnbow NE
722082	TX	Turnbow North
722113	TX	Turnbow South
722144	CA	Turnbull
722144	MS	Turnbull
722144	TX	Turnbull
722175	CO	Turner
722175	KS	Turner
722175	OH	Turner
722175	TX	Turner
722175	WY	Turner
722206	TX	Turner & West
722237	UT	Turner Bluff
722268	IN	Turner Chapel
722299	TX	Turner Gregory
722330	KS	Turner North
722357	TX	Turner SE
722361	TX	Turner South
722392	KS	Turner West
722392	OK	Turner West
722423	AL	Turnerville
722423	MS	Turnerville
722431	TX	Tokio West
722454	MO	Turney
722454	TX	Turney
722485	TX	Turpentine
722516	OK	Turpin SE
722528	CO	Turquoise
722547	TX	Turtle Bay
722578	TX	Turtle Bay East
722609	TX	Turtle Bay West
722640	LA	Turtle Bayou
722640	TX	Turtle Bayou
722671	LA	Turtle Bayou North
722675	KY	Turtle Creek
722675	OH	Turtle Creek
722675	PA	Turtle Creek
722675	TX	Turtle Creek
722702	NY	Tuscarora
722733	IL	Tuscola
722733	TX	Tuscola
722764	TX	Tuscola East
722795	TX	Tuscola North
722826	OK	Tuskegee
722857	OK	Tuskegee District
722888	OK	Tuskegee East
722919	OK	Tuskegee West
722950	OK	Tussy
722981	KS	Tuttle
722981	OK	Tuttle
722981	TX	Tuttle
723012	KS	Tuttle East
723012	OK	Tuttle East
723043	OK	Tuttle-Keppel
723053	KS	Tuttle NE
723053	OK	Tuttle NE
723065	KS	Tuttle SE
723065	OK	Tuttle SE
723074	KS	Tuttle West
723105	TX	Tuxedo
723206	UT	Twelve Mile Wash
723237	KS	Twenty
723268	WV	Twenty-Mile Creek
723268	WY	Twenty-Mile Creek
723299	WV	Twenty-Mile Creek East
723330	WY	Twenty Mile Hill
723361	OK	Twenty-One-Eleven
723392	OK	Twenty-One-Ten
723423	WV	Twilight
723454	TX	Twin
723485	TX	Twin Basin
723516	CO	Twin Buttes
723516	TX	Twin Buttes
723516	WY	Twin Buttes
723547	OK	Twin Creek
723547	TX	Twin Creek
723547	WY	Twin Creek
723578	TX	Twin East
723609	AZ	Twin Falls Creek
723640	LA	Twin Island
723671	NE	Twin Lakes
723671	NM	Twin Lakes
723671	OK	Twin Lakes
723671	TX	Twin Lakes
723702	CO	Twin Mills
723702	NM	Twin Mills
723733	KS	Twin Mound
723733	OK	Twin Mound
723764	KS	Twin Mounds
723764	NM	Twin Mounds
723784	TX	Twin Peaks
723795	TX	Twin Rivers
723805	WY	Twin Rocks
723819	TX	Twister
723826	TX	Twitchell
723857	TX	Twitty
723888	KS	Two-Eighty One
723919	KS	Two-Eighty One SE
723950	TX	Two Fingers
723981	TX	Two Fingers South
724012	MT	Two Medicine Creek
724043	CO	Two Mile
724043	KY	Two Mile
724074	MS	Two Mile Creek
724093	TX	Two Rubies
724105	TX	Two States
724136	TX	Two Tee
724167	WY	Two V Creek
724198	TX	Twofreds
724229	TX	Twofreds East
724260	TX	Twofreds NE
724291	TX	Twofreds NW
724380	NE	TY
724392	TX	Tye
724423	TX	Tye SW
724454	OK	Tyler
724454	TX	Tyler
724485	TX	Tyler-Breeding
724516	TX	Tyler East
724578	TX	Tyler South
724609	TX	Tyler West
724621	MS	Tylertown
724640	OH	Tymochtee
724671	TX	Tynan
724702	TX	Tynan East
724733	TX	Tynan West
724764	TX	Tyree
724826	KS	Tyro
724826	NE	Tyro
724857	OK	Tyrola
724888	OK	Tyrola East
724919	OK	Tyrola NE
724950	OK	Tyrola North
724981	OK	Tyrola NW
725012	OK	Tyrola SE
725043	OK	Tyrola South
725074	OK	Tyrola West
725105	MI	Tyrone
725105	ND	Tyrone
725105	OK	Tyrone
725136	OK	Tyrone NW
725185	TX	Tyrrell-Combest
725198	NE	Tyson
725198	TX	Tyson
725858	TX	U C S L
725889	TX	U-Lazy -S-
725905	KS	U-Pac
725920	NM	U S
725951	KS	U S 24
725982	TX	U S M
726013	TX	U T P
726114	KS	Ubert
726145	KS	Ubert North
726176	KS	Ubert NW
726277	KS	Udall
726296	TX	Udec
726308	KS	Uehlin
726504	AK	Ugnu
726507	NY	Uhley Corners
726510	UT	Uintah
726681	OK	Ulan
726712	OK	Ulan East
726774	OK	Ulan North
726780	OK	Ulan SE
726782	OK	Ulan South
726784	OK	Ulan West
726805	TX	Ulander
726836	TX	Ulbig
726867	KS	Ulmer
726867	TX	Ulmer
726898	KS	Ulmer South
726929	OH	Ulrich
726929	TX	Ulrich
726960	TX	Ultra
726991	KY	Ulvah
727022	PA	Ulysses
727081	TX	Umbrella North
727084	TX	Umbrella Point
727115	TX	Umbrella Point East
727131	TX	Umbrella Point SE
727146	TX	Umbrella Point West
727152	TX	Umbrella South
727177	AK	Umiat
727208	AK	Umiat East
727219	KS	Ummel
727239	TX	Una West
727270	OK	Uncas NE
727301	OK	Uncas SE
727332	OK	Uncas West
727363	KS	Underwood
727363	TX	Underwood
727394	TX	Underwood-Ray
727425	KS	Ung
727456	KS	Ung SW
727487	KS	Unger
727518	KS	Unger SW
727549	KS	Unice
727557	KS	Unice East
727565	KS	Unice NE
727580	KS	Unice South
727611	KS	Union
727611	MI	Union
727611	NE	Union
727611	OH	Union
727611	TX	Union
727642	CA	Union Avenue
727673	IN	Union-Bowman
727704	IN	Union-Bowman Consol
727731	KS	Union Center
727731	ND	Union Center
727734	KS	Union Center West
727735	IN	Union Chapel
727735	KY	Union Chapel

Field Code	State	Field Name
727766	IN	Union Chapel East
727775	IN	Union Chapel North
727789	KY	Union Church
727789	MS	Union Church
727797	AR	Union City
727797	IN	Union City
727797	OK	Union City
727797	PA	Union City
727801	OK	Union City NE
727816	OK	Union City NW
727824	OK	Union City SW
727828	OK	Union City West
727890	KS	Union East
727921	OH	Union Furnace
727952	KY	Union Grove
727952	MS	Union Grove
727983	TN	Union Hill
727983	TX	Union Hill
727990	TN	Union Hill SW
727992	CA	Union Island
727999	NE	Union North
728014	OK	Union Point
728023	OK	Union Point West
728076	OK	Union South
728091	LA	Union Spring
728107	OK	Union Star
728138	OK	Union Star East
728169	OK	Union Star North
728200	OK	Union Star NW
728231	OK	Union Star SE
728262	OK	Union Star South
728293	OK	Union Star SW
728324	OK	Union Star West
728355	CA	Union Station
728370	KY	Union Temple
728386	NE	Union Valley
728386	OK	Union Valley
728417	IN	Union West
728417	NY	Union West
728448	IN	Unionport
728475	KY	Uniontown
728475	OH	Uniontown
728479	KY	Uniontown Consol
728510	KY	Uniontown East
728541	KY	Uniontown South
728572	IN	Unionville
728572	LA	Unionville
728572	OH	Unionville
728634	LA	Unionville North
728727	TX	United
728758	TX	United Western
728789	OH	Unity
728789	OK	Unity
728820	OK	Unity East
728851	OK	Unity North
728862	OK	Unity SW
728882	LA	University
728882	TX	University
728903	TX	University 30-32
728913	TX	University Block 3
728928	TX	University Block 6
728944	TX	University Block 9
728975	TX	University Block 13
729006	TX	University Block 21
729037	TX	University Block 31
729068	TX	University Block 34
729083	TX	University Block 34 East
729099	TX	University Block 39
729107	TX	University 53
729108	TX	University 54
729130	TX	University 101
729161	TX	University Waddell
729192	LA	Unknown Pass
729223	NE	Unos
729254	KS	Unruh
729264	KS	Unruh East
729285	KS	Unruh South
729347	TX	Unwise
729448	TX	Upham
729479	ND	Upland
729479	NE	Upland
729479	TX	Upland
729510	KS	Upola
729541	OH	Upper Sandusky
729572	UT	Upper Valley
729603	TX	Upshaw
729614	TX	Upshaw West
729634	KS	Upstart
729665	IN	Upton
729665	NE	Upton
729665	TX	Upton
729696	TX	Upton Ranch
729775	LA	Urania
729797	TX	Urban
729828	TX	Urban South
729859	TX	Urban West
729890	AR	Urbana
729890	IN	Urbana
729890	KS	Urbana
729890	TX	Urbana
729921	IN	Urbana North
729952	AR	Urbana West
729952	TX	Urbana West
729966	CO	Uranus
730014	TX	Urcy
730029	TX	Urebeno
730045	AL	Uriah
730076	NE	Ursa
730107	TX	Urschel
730138	AR	Ursula
730138	KS	Ursula
730169	KS	Ursula NE
730270	WY	Ute
730301	NM	Ute Dome
730332	UT	Uteland Butte
730363	TX	Utex
730394	KS	Utica
730394	KY	Utica
730394	MS	Utica
730394	OH	Utica
730394	PA	Utica
730394	WV	Utica
730425	LA	Utility
730456	LA	Utility South
730487	KY	Utley
730491	NY	Utley Brook
730518	KY	Utley North
730549	KS	Utopia
730549	MT	Utopia
731300	TX	V & S
731364	TX	V-Bar
731395	TX	V G
731426	TX	V G East
731457	TX	V G O
731488	TX	V G West
731519	TX	V H Z
731550	TX	V I P
731581	TX	V T P
731600	NM	Vaca Draw
731643	LA	Vacherie
731674	LA	Vacherie Lower
731705	NM	Vacuum
731736	NM	Vacuum East
731767	NM	Vacuum Middle
731798	NM	Vacuum NE
731829	NM	Vacuum North
731860	NM	Vacuum NW
731891	NM	Vacuum South
731922	NM	Vada
731953	WV	Vadis
731984	TX	Vaello
732015	TX	Vaello SW
732046	KS	Vahling
732077	KS	Vahling West
732108	KS	Val Verde
732139	TX	Valda
732170	KS	Valeda
732201	CO	Valentine
732201	LA	Valentine
732201	TX	Valentine
732232	TX	Valentine Bluff
732263	TX	Valera
732294	TX	Valera North
732309	TX	Valera NW
732325	TX	Valera West
732356	KS	Valhalla
732365	KS	Valhalla North
732375	KS	Valhalla South
732387	IL	Valier
732418	CA	Vallecitos
732449	CO	Vallery
732464	CO	Vallery West
732480	CO	Valley
732480	KS	Valley
732480	NE	Valley
732480	OK	Valley
732480	TX	Valley
732511	KS	Valley Center
732573	OK	Valley Center West
732604	TX	Valley Creek
732666	OK	Valley Grove
732697	OK	Valley Grove NE
732728	OK	Valley Grove NW
732759	OK	Valley Grove SE
732790	OK	Valley Grove South
732821	OK	Valley Grove SW
732852	MS	Valley Park
732883	KS	Valley View
732883	OK	Valley View
732883	TX	Valley View
732914	TX	Valliant
732930	TX	Valoma
732945	TX	Valore
732976	CA	Valpredo
733007	KS	Van
733007	TX	Van
733069	TX	Van Cook
733100	KS	Van Dyke
733100	TX	Van Dyke
733131	NY	Van Etten
733162	TX	Van Gris
733193	TX	Van Hooster
733224	KS	Vanhoozer
733255	TX	Van Keuren
733286	KS	Van Lieu
733317	KS	Van Lieu East
733348	TX	Van Mac
733379	TX	Van Meter
733395	KS	Van Patton
733410	NE	Van Pelt
733429	TX	Van Sherpe
733441	TX	Van Shallow
733472	CA	Van Sickle Island
733503	TX	Van South
733515	TX	Van SW
733534	TX	Van Vleck
733565	TX	Van Vleck North
733596	KS	Van Vleet
733627	TX	Van West
733658	KS	Van Winkle
733658	TX	Van Winkle
733689	KS	Van Winkle SE
733720	TX	Van Zandt
733734	KY	Van Zant North
733751	KS	Vance
733751	TX	Vance
733782	TX	Vance Gardner
733805	TX	Vance Ranger
733809	PA	Vanceville
733813	NM	Vandagriff
733844	NM	Vandagriff-Keyes
733875	MT	Vandalia
733875	WV	Vandalia
733895	TX	Vanderbilt
733900	TX	Vanderburg
733937	TX	Vanderlaan-Freedman
733968	OK	Vanderslice
733988	KS	Vap
733999	CO	Vaquero
734014	TX	Vaquillas Ranch
734030	TX	Vardeman
734061	TX	Varel
734092	TX	Varel North
734123	KS	Varner
734154	KS	Varner NE
734174	TX	Vashti West
734185	KS	Vassar
734185	MI	Vassar
734216	OK	Vassar SE
734247	OK	Vassar SW
734255	OK	Vassar West
734278	LA	Vatican
734309	TX	Vaughn
734340	IN	Vaughn Consol
734371	IN	Vaughn North
734371	TX	Vaughn North
734402	IN	Vaughn West
734412	MS	Vaughts
734422	MT	Vaux South
734433	NE	Vavra
734464	KS	Vavroch
734705	KS	Veal
734736	TX	Veal Station
734767	IN	Veale
734767	TX	Veale
734798	IN	Veale East
734829	TX	Vealmoor
734860	TX	Vealmoor Central
734891	TX	Vealmoor East
734922	TX	Vealmoor NE
734953	TX	Vealmoor North
734984	TX	Vealmoor-Read
735046	TX	Vector
735077	NE	Vedene
735139	KS	Veeh
735145	CO	Vega
735160	TX	Veitenheimer
735170	TX	Vela
735201	TX	Velasco
735232	OK	Velma
735232	TX	Velma
735263	TX	Velma Chester
735356	OK	Velma North
735387	OK	Velma NW
735449	OK	Velma West
735480	IN	Velpen
735511	TX	Velrex
735539	TX	Velrex SE
735542	TX	Velrex South
735573	TX	Velrex SW
735604	TX	Velrex West
735619	TX	Velta
735635	LA	Veltin
735666	LA	Veltin North
735680	CO	Velvet
735697	TX	Vem
735728	NM	Venado
735728	TX	Venado
735759	TX	Venado Lakes
735790	TX	Venamadre
735821	TX	Venamadre North
735852	LA	Venice
735852	PA	Venice
735883	CA	Venice Beach
735914	TX	Venis
735945	CA	Ventura
735960	CO	Venus
735976	TX	Ver-Jo
736007	KS	Vera
736007	OK	Vera
736007	TX	Vera
736038	TX	Verando
736069	MS	Verba
736100	CO	Verde
736100	NM	Verde
736118	OK	Verden
736120	OK	Verden East
736131	OK	Verden NE
736155	OK	Verden NW
736162	OK	Verden SE
736169	OK	Verden SW
736174	OK	Verden West
736193	TX	Verdi
736224	TN	Verdun
736240	IL	Vergennes
736255	TX	Verhalen
736286	TX	Verhelle
736317	TX	Veribest
736348	TX	Veribest South
736367	TX	Vermejo
736410	LA	Vermilion Bay
736435	KS	Vermillion
736435	OH	Vermillion
736450	WY	Vermillion Creek
736472	OK	Vern
736472	WY	Vern
736483	TX	Vern-Mag
736503	TX	Verna
736534	KY	Vernal Grove
736565	CA	Vernalis
736596	CA	Vernalis SW
736641	WY	Verne
736658	CO	Vernon
736658	KS	Vernon
736658	KY	Vernon
736658	LA	Vernon
736658	MI	Vernon
736658	MS	Vernon
736658	OH	Vernon
736658	OK	Vernon
736658	PA	Vernon
736689	TX	Vernon Cox
736720	OK	Vernon East
736751	IN	Vernon Heights
736782	KS	Vernon North
736782	KY	Vernon North
736782	OK	Vernon North
736788	OK	Vernon NW
736813	OK	Vernon SE
736820	KS	Vernon West
736820	KY	Vernon West
736875	TX	Verzeihung
736906	KS	Vesper
736906	TX	Vesper
736937	KS	Vesper North
736968	NE	Vessels
736999	NM	Vest Ranch
737003	NM	Vest Ranch East
737030	AR	Vesta (Old)
737032	AR	Vesta (New)
737061	KS	Vestal
737085	TX	Veto
737364	OK	Vian
737370	OK	Vian SE
737381	OK	Vicar South
737395	TX	Viboras
737426	TX	Viboras SE
737457	TX	Viboras West
737474	TX	Vic-Witt
737488	OK	Vici
737519	OK	Vici East
737550	OK	Vici North
737560	OK	Vici NW
737581	OK	Vici SW
737612	OK	Vici Townsite
737643	OK	Vici West
737674	LA	Vick
737674	TX	Vick
737705	TX	Vickers
737736	TX	Vickers-Ada
737767	TX	Vicki Lynne
737798	KS	Victor
737798	OK	Victor
737798	TX	Victor
737798	WY	Victor
737829	TX	Victor Blanco
737860	OK	Victor East
737891	OK	Victor SE
737922	OK	Victor West
737953	KS	Victoria
737953	KY	Victoria
737953	TX	Victoria
737984	TX	Victoria Deep
738015	KS	Victoria North
738015	TX	Victoria North
738025	TX	Victoria NW
738046	KS	Victoria South
738077	KS	Victory
738077	MI	Victory
738077	WV	Victory
738108	KS	Victory East
738108	OK	Victory East
738139	OK	Victory Hill
738170	OK	Victory Hill SW
738201	OK	Victory North
738232	OK	Victory NW
738294	MT	Vida
738325	LA	Vidalia
738340	LA	Vidal Island
738356	LA	Vidalia South
738387	TX	Vidauri
738408	TX	Vidauri SW
738418	TX	Vidauri West
738430	TX	Vidaurri
738449	TX	Vidor NE
738480	TX	Vidor North
738511	IN	Vienna
738511	OH	Vienna
738511	TX	Vienna
738522	TX	Vienna East
738542	IN	Vienna North
738542	TX	Vienna North
738573	IN	Vienna South
738604	TX	View
738635	TX	View East
738666	TX	View West
738697	TX	Viggo
738759	TX	Viggo South
738790	CO	Vigor
738821	ND	Viking
738821	NE	Viking
738821	TX	Viking
738852	CO	Vilas
738852	KS	Vilas
738883	AR	Village
738914	TX	Village Mills
738945	TX	Village Mills East
738976	TX	Village Mills North

Field Code	State	Field Name
739007	TX	Village Mills West
739038	LA	Ville Platte
739069	CO	Vim
739084	CO	Vimy Ridge
739100	IA	Vincent
739100	KS	Vincent
739100	NY	Vincent
739100	TX	Vincent
739131	TX	Vincent East
739162	TX	Vincent North
739193	TX	Vincent South
739224	KS	Vincent West
739224	TX	Vincent West
739255	OK	Vinco
739286	OK	Vinco East
739317	OK	Vinco NW
739323	OK	Vinco West
739348	TX	Vinegarone
739379	OK	Vines
739410	OK	Vineyard
739410	TX	Vineyard
739441	TX	Vineyard SW
739472	OK	Vining NE
739503	OK	Vining North
739511	OK	Vining SE
739534	OK	Vinita (New)
739548	MS	Vintage
739565	TX	Vinson
739596	LA	Vinton
739605	LA	Vinton North
739627	KS	Viola
739627	TX	Viola
739658	TX	Viola East
739665	TX	Viola North
739689	TX	Violet
739720	TX	Violet South
739727	TX	Violet West
739739	TX	Virden
739751	IL	Virden West
739782	TX	Virey
739813	KS	Virgil
739844	KS	Virgil North
739875	UT	Virgin
739906	LA	Virgin Bend
739937	TX	Virginia
739968	VA	Virginia Field Area
739973	TX	Virginia M
739999	MS	Virlillia
740030	CO	Vista
740030	TX	Vista
740061	TX	Vista Del Mar
740092	TX	Vista Del Mar SE
740107	TX	Visto
740123	LA	Vivian
740123	TX	Vivian
740154	LA	Vixen
740158	LA	Vixen East
740325	TX	Vlassis
740496	AL	Vocation
740513	KS	Vod
740527	KS	Voda
740536	KS	Voda North
740558	KS	Vogel
740562	KS	Voda SE
740589	MI	Vogel Center
740620	TX	Vogelsang
740651	TX	Vogelsang North
740682	TX	Vogler
740713	NE	Vogt
740744	TX	Vogtsberger
740775	TX	Vogtsberger North
740806	TX	Vogtsberger South
740837	KS	Vohs
740868	KS	Vohs NE
740899	KS	Vohs NW
740930	KS	Vohs SE
740961	KS	Vohs South
740992	KS	Voight
741023	KS	Voils
741054	KS	Voils East
741074	PA	Volant
741085	WV	Volcano
741101	IN	Volga
741116	KS	Volkland
741131	IN	Vollmer
741147	TX	Volpe
741178	TX	Volpe East
741205	TX	Volpe SE
741209	TX	Volpe South
741240	MT	Volt
741271	CO	Voltage
741302	KS	Von Dette
741333	TX	Von Ormy
741364	TX	Von Roeder
741395	TX	Von Roeder North
741426	TX	Von Roeder West
741457	KS	Voorhees
741488	KS	Voshell
741519	KS	Voss
741519	NE	Voss
741519	TX	Voss
741550	NE	Voss North
741581	TX	Voss SE
741612	KS	Voss South
741612	TX	Voss South
741627	MS	Vossburg
741643	TX	Votaw
741674	TX	Voth
741705	NE	Vowers
741876	NE	Vrtatko
742047	NE	Vulcan
742047	OH	Vulcan
742831	TX	W & H
742862	TX	W A M
742893	TX	W A M South
742924	TX	W A Moncrief
742937	TX	W A T
742947	TX	W-B
742955	TX	W B D
742986	TX	W B M
743017	TX	W C
743048	TX	W C East
743079	MI	W C Taggart(Six Lakes)
743095	TX	W D A
743102	KS	W C V
743110	TX	W E R
743141	TX	W G S
743172	TX	W H G
743203	TX	W J B
743234	TX	W J Johnson
743265	TX	W K E
743327	KS	W-L
743336	TX	W L P
743358	TX	W P Holloway
743389	TX	W Paul Nelson
743420	TX	W R M
743451	TX	W-R-M North
743482	TX	W R Richards
743513	TX	W R W
743544	TX	W T K
743549	KS	W T R
743575	TX	W U Paul
743590	KS	W W M
743606	TX	W W W
743626	TX	W Z B
743637	KY	Wabash Island
743641	KS	Wac
743645	KS	Wac North
743653	TX	Waco Bend
743657	KS	Wac SW
743668	TX	Waddell
743699	CO	Waddle Creek
743730	TX	Wade
743761	TX	Wade City
743792	TX	Wade City North
743823	TX	Wade City South
743885	IN	Wadesville West
743916	TX	Wadley & Jennings
743947	OH	Wadsworth
743947	TX	Wadsworth
743970	PA	Wadsworth-North Oakland
743978	TX	Wadsworth NW
744009	TX	Wadsworth South
744040	TX	Wadsworth West
744050	TX	Waelder South
744055	TX	Wafer
744071	NE	Wager
744081	CO	Wages
744102	TX	Wagg
744133	LA	Waggaman
744164	IL	Waggoner
744164	TX	Waggoner
744195	TX	Waggoner-Milham
744226	TX	Wagley
744257	TX	Wagley Ranch
744288	KS	Wagner
744288	TX	Wagner
744308	MT	Wagon Box
744313	NM	Wagon Mound
744319	CO	Wagon Trail
744319	MT	Wagon Trail
744334	TX	Wagon Wheel
744350	OK	Wagoner
744381	OK	Wagoner District
744412	OK	Wagoner District NW
744443	OK	Wagoner District South
744474	OK	Wagoner District SW
744505	OK	Wagoner District West
744536	OK	Wagoner NE
744567	OK	Wagoner South
744629	WY	Wagonhammer
744660	WY	Wagonhound
744672	WY	Wagon Spoke
744691	TX	Waha
744722	TX	Waha North
744753	TX	Waha South
744784	TX	Waha West
744815	CO	Wahoo
744846	OK	Wainright
744877	TX	Wainwright
744892	CO	Waite Lake
744908	KY	Waitman
744908	NE	Waitman
744939	KY	Waitman North
744970	TX	Wajack
745001	TX	Waka
745032	TX	Waka East
745063	TX	Waka SW
745094	TX	Waka West
745125	KS	Wakeeney
745156	KS	Wakeeney East
745187	KS	Wakeeney NW
745218	IL	Wakefield
745218	IN	Wakefield
745218	KS	Wakefield
745249	IL	Wakefield North
745280	IL	Wakefield South
745311	WY	Wakeman Flats
745373	OK	Wakita
745404	OK	Wakita District
745435	OK	Wakita NE
745466	OK	Wakita NW
745497	OK	Wakita South
745528	OK	Wakita SW
745559	OK	Wakita Trend
745590	OK	Wakita West
745600	TX	Walden
745605	TX	Waldrop
745610	MS	Waldrup
745621	KS	Waldschmidt
745683	NY	Wales
745683	TX	Wales
745714	TX	Walhalla
745745	KS	Walkemeyer
745776	CO	Walker
745776	KS	Walker
745776	MI	Walker
745776	NE	Walker
745776	OK	Walker
745776	TX	Walker
745801	TX	Walker-Buckler
745807	AR	Walker Creek
745807	AZ	Walker Creek
745807	CA	Walker Creek
745807	WY	Walker Creek
745838	TX	Walker-Davis
745869	NM	Walker Dome
745869	WY	Walker Dome
745889	TX	Walker-Grant
745900	UT	Walker Hollow
745931	OK	Walker West
745962	LA	Walkertown
745993	KS	Wall
745993	TX	Wall
746024	TX	Wall NE
746055	TX	Walla-Boyt
746086	AL	Wallace
746086	KS	Wallace
746086	LA	Wallace
746086	TX	Wallace
746086	WV	Wallace
746086	WY	Wallace
746117	TX	Wallace Creek
746117	WY	Wallace Creek
746148	WV	Wallace-Folsom
746179	TX	Wallace Johnson
746210	LA	Wallace Lake
746241	KS	Wallace North
746241	WY	Wallace North
746272	TX	Wallace Ranch
746303	TX	Wallace Ranch NE
746334	WY	Wallace South
746365	TX	Wallace West
746396	TX	Wallen
746489	TX	Walling
746504	TX	Wallope Creek
746520	TX	Walls
746551	CA	Walnut
746551	OH	Walnut
746582	LA	Walnut Bayou
746613	KS	Walnut Bend
746613	PA	Walnut Bend
746613	TX	Walnut Bend
746644	TX	Walnut Bend East
746675	TX	Walnut Bend NE
746706	KS	Walnut Bend North
746706	TX	Walnut Bend North
746737	TX	Walnut Bend NW
746768	TX	Walnut Bend SW
746799	TX	Walnut Bend West
746830	KS	Walnut Creek
746830	MS	Walnut Creek
746830	TX	Walnut Creek
746861	CA	Walnut Grove
746861	TN	Walnut Grove
746892	AR	Walnut Hill
746892	KS	Walnut Hill
746923	KS	Walnut SE
746954	KS	Walnut Valley
746985	IL	Walpole
747016	IL	Walpole South
747047	OH	Walser
747047	TX	Walser
747078	CO	Walsh
747078	TX	Walsh
747109	TX	Walsh West
747140	TX	Walt
747171	KS	Walta
747202	KS	Walter
747202	TX	Walter
747233	TX	Walter Fair
747264	KS	Walter North
747295	KS	Walter NW
747326	KS	Walter SE
747357	KS	Walter SW
747388	OK	Walters
747388	TX	Walters
747419	OK	Walters District
747450	TX	Waltman
747450	WY	Waltman
747512	IN	Walton
747512	KS	Walton
747512	MO	Walton
747512	TX	Walton
747543	WV	Walton(Jhnsns&Rock Creeks)
747574	IL	Waltonville
747605	KS	Walz
747636	KS	Walz NW
747698	IL	Wamac
747729	IL	Wamac East
747760	IL	Wamac West
747791	TX	Wamble
747822	TX	Wamoco
747843	TX	Wamoco South
747853	KS	Wampler
747884	CO	Wampum
747915	WY	Wamsutter
747946	KY	Wanamaker
747977	KY	Wanamaker East
748008	TX	Wanda
748039	OK	Wandell
748070	OK	Wandell East
748101	OK	Wandell NE
748132	OK	Wandell South
748163	OK	Wandell SW
748194	TX	Wanderers Creek
748225	OK	Wanette
748256	OK	Wanette East
748276	OK	Wanette North
748287	OK	Wanette NW
748318	OK	Wanette South
748349	OK	Wanette SW
748380	OK	Wanette West
748411	OK	Wann
748442	NM	Wantz
748464	OK	Wapanucka
748473	OK	Wapanucka North
748504	IL	Wapella East
748535	TX	Waples Platter
748597	TX	War-AM
748628	CO	War Dance
748659	TX	War-Kirk
748690	TX	War-San
748721	TX	War-Wink
748752	TX	War-Wink North
748760	TX	War-Wink South
748766	TX	War-Wink West
748783	WY	Warbonnet
748814	CO	Ward
748814	KS	Ward
748814	ND	Ward
748845	WY	Ward Creek
748876	WY	Ward Creek SE
748907	OK	Ward District
748938	TX	Ward-Estes North
748969	TX	Ward French
749000	TX	Ward-McCullough
749031	TX	Ward North
749062	TX	Ward South
749093	LA	Warden
749093	TX	Warden
749093	WY	Warden
749097	TX	Warden East
749124	TX	Wardlaw
749133	TX	Wardlaw Three
749155	KS	Ware
749155	TX	Ware
749170	AR	Ware Creek
749186	KY	Warfield
749186	TX	Warfield
749217	TX	Warfield East
749230	TX	Warhorse
749232	CO	Warlock
749248	WY	Warm Springs
749279	TX	Warmsley
749301	TX	Warmsley South
749310	TX	Warmsley SW
749341	KS	Warner
749341	OH	Warner
749341	OK	Warner
749341	TX	Warner
749372	KS	Warner North
749372	OK	Warner North
749403	NE	Warner Ranch
749429	OK	Warner South
749434	OK	Warner SW
749465	LA	Warnicott
749496	AR	Warnock Springs
749518	CO	Warpaint
749527	KS	Warren
749527	NM	Warren
749527	OH	Warren
749527	OK	Warren
749527	PA	Warren
749527	TX	Warren
749589	NM	Warren East
749620	NM	Warren North
749651	NM	Warren West
749682	IN	Warrenton
749713	IL	Warrenton-Borton
749744	IN	Warrenton East
749775	IN	Warrenton North
749806	CO	Warrior
749820	PA	Warriors Point
749821	PA	Warsaw
749837	KS	Warwick
749837	OH	Warwick
749837	OK	Warwick
749868	OK	Warwick East
749899	OK	Warwick SE
749930	CA	Wasco
749961	TX	Wash-Tex
750010	KS	Washbon
750023	TX	Washburn
750054	TX	Washburn East
750085	TX	Washburn North
750116	TX	Washburn Ranch
750147	TX	Washburn Ranch West
750209	TX	Washburn West
750220	MS	Washes
750240	IN	Washington
750240	KY	Washington
750240	LA	Washington
750240	MI	Washington
750240	MS	Washington
750240	OK	Washington
750255	WV	Washington Bottom
750271	OK	Washington District

Field Code	State	Field Name
750302	OK	Washington East
750333	OK	Washington NE
750364	OK	Washington North
750376	NM	Washington Ranch
750395	OK	Washington SE
750426	IN	Washington South
750426	LA	Washington South
750426	OK	Washington South
750431	OK	Washington SW
750434	PA	Washington-Taylorstown
750457	OK	Washington West
750488	TX	Washita Creek
750519	OK	Washita East
750528	TX	Washita Creek West
750550	MS	Washout Bayou
750581	OK	Washunga East
750586	OK	Washunga NE
750612	LA	Waskom
750612	TX	Waskom
750623	TX	Waskom North
750636	TX	Waskom SW
750643	TX	Wasoff
750674	TX	Wasson
750705	TX	Wasson 66
750736	TX	Wasson 72
750767	TX	Wasson East
750798	TX	Wasson NE
750829	TX	Wasson North
750860	TX	Wasson SE
750891	TX	Wasson South
750922	AR	Watalula
750953	OK	Watchorn
750984	OK	Watchorn East
751015	OK	Watchorn North
751046	OK	Watchorn NW
751077	OK	Watchorn SE
751108	OK	Watchorn South
751139	OK	Watchorn SW
751170	OK	Watchorn West
751201	WY	Water Creek
751232	TX	Water Valley
751263	NM	Waterflow South
751294	OH	Waterford
751312	OH	Waterford North
751325	OH	Waterford SE
751356	OH	Waterford SW
751387	IL	Waterloo
751387	IN	Waterloo
751387	KS	Waterloo
751387	NY	Waterloo
751387	OH	Waterloo
751418	OK	Waterloo District North
751449	OK	Waterloo North
751480	OK	Waterloo NW
751511	OK	Waterloo SE
751542	KS	Waterman
751542	TX	Waterman
751573	KS	Waters
751573	TX	Waters
751604	KS	Waters East
751635	KY	Waterview
751666	MN	Waterville-Waseca
751697	KY	Wathen
751728	CO	Watkins
751728	NM	Watkins
751728	TX	Watkins
751737	TX	Watkins Ranch
751774	OK	Watonga-Chickasha Trend
751790	OK	Watonga East
751821	OK	Watonga NE
751883	OK	Watonga NW
751914	OK	Watonga SE
751945	OK	Watonga South
751960	OK	Watonga Trend
751976	OK	Watonga West
752007	IL	Watson
752007	LA	Watson
752007	MI	Watson
752007	OH	Watson
752007	TX	Watson
752038	KY	Watson Bridge
752041	AL	Watson Creek
752045	PA	Watson-Duhring
752052	TX	Watson Ranch
752100	IL	Watson West
752131	CO	Wattenberg
752162	TX	Watts
752193	AL	Watts Creek
752193	MS	Watts Creek
752224	TX	Watts North
752255	TX	Watts South
752286	IN	Waugh
752286	KS	Waugh
752286	WY	Waugh
752317	WY	Waugh Dome
752348	OK	Waukomis
752379	OK	Waukomis East
752410	OK	Waukomis New
752441	OK	Waukomis North
752472	OK	Waukomis NW
752503	OK	Waukomis SE
752534	OK	Waukomis SW
752565	OK	Waukomis West
752596	KS	Wauneta
752627	MS	Wausau
752658	MS	Wausau North
752689	AR	Waveland
752689	MS	Waveland
752720	CO	Waverly
752720	IL	Waverly
752720	KY	Waverly
752720	TX	Waverly
752720	WV	Waverly
752751	LA	Waverly Point
752782	KY	Waverly South
752800	LA	Wax Lake
752813	MI	Wayland
752813	TX	Wayland
752844	MI	Wayland North
752875	TX	Wayland West
752890	TX	Wayman
752906	KS	Wayne
752906	ND	Wayne
752906	OH	Wayne
752906	TX	Wayne
752910	NY	Wayne-Dundee
752937	TX	Wayne-Harris
752944	KS	Wayne North
752944	OK	Wayne North
752961	KS	Wayne NW
752961	OK	Wayne NW
752966	KS	Wayne South
752966	OK	Wayne South
752968	OK	Wayne SW
752999	MS	Waynesboro East
753030	OH	Waynesfield
753092	OK	Waynoka East
753123	OK	Waynoka NE
753154	OK	Waynoka North
753168	OK	Waynoka SE
753185	OK	Waynoka South
753216	OK	Waynoka West
753247	AL	Wayside
753247	MS	Wayside
753247	TX	Wayside
753278	CA	Wayside Canyon
753309	KS	Wayside-Havana
753340	OK	Wayside Pool
753360	TX	We Hope
753581	TX	Wearden
753612	MI	Weare
753674	MS	Wearley Branch
753705	KS	Wearne
753736	KS	Weathered
753767	OK	Weatherford
753767	TX	Weatherford
753778	OK	Weatherford NE
753778	TX	Weatherford NE
753788	OK	Weatherford North
753798	OK	Weatherford NW
753829	OK	Weatherford SE
753829	TX	Weatherford SE
753832	OK	Weatherford South
753835	OK	Weatherford SW
753835	TX	Weatherford SW
753837	TX	Weatherford West
753840	OH	Weathersfield
753860	IL	Weaver
753860	KS	Weaver
753860	NE	Weaver
753860	OH	Weaver
753860	TX	Weaver
753891	TX	Weaver & Olson
753922	TX	Weaver Ranch
753953	KS	Webb
753953	KY	Webb
753953	OK	Webb
753953	TX	Webb
753984	AR	Webb City
754015	OK	Webb NE
754046	KS	Webb North
754046	OK	Webb North
754046	TX	Webb North
754077	OK	Webb NW
754108	TX	Webb Point
754139	TX	Webb Ray
754170	TX	Webb Ray SE
754201	TX	Webb South
754232	OK	Webb West
754263	KS	Webber
754294	TX	Weber
754325	TX	Weber-Mag
754356	TX	Weber NE
754387	OK	Weber Pool
754418	TX	Weber West
754449	KS	Webs
754480	KS	Webs NW
754511	KS	Webs SW
754542	KS	Webster
754542	OK	Webster
754542	PA	Webster
754542	TX	Webster
754573	TX	Webster South
754604	TX	Weches
754635	TX	Weddell
754666	TX	Wedeking
754697	TX	Wedeking South
754728	KS	Wedel
754759	TX	Weed
754790	MT	Weed Creek
754821	TX	Weed East
754852	TX	Weed South
754883	TX	Weedhaven
754894	TX	Weedon
754914	LA	Weeks Island
754945	TX	Weems
754976	TX	Weesatche
755007	TX	Weesatche NE
755038	TX	Weesatche South
755069	TX	Weesatche SW
755100	TX	Weesatche West
755131	TX	Weger
755162	TX	Weger North
755186	TX	Weger SW
755193	TX	Weger West
755224	KS	Wehrman
755255	TX	Weigang
755286	TX	Weigang West
755317	KS	Weigel
755348	TX	Weiher-Floyd
755379	KS	Weikert
755410	TX	Weil
755441	TX	Weil East
755472	TX	Weil South
755503	TX	Weil SW
755534	TX	Weiler
755565	KS	Weilert
755596	OK	Weimer
755627	TX	Wein
755658	TX	Weinacht
755689	TX	Weiner
755720	TX	Weiner-Floyd
755751	TX	Weinert
755782	TX	Weinert North
755813	TX	Weinert South
755844	TX	Weinert SW
755875	TX	Weinert West
755906	KY	Weir
755906	NM	Weir
755906	TX	Weir
755937	KY	Weir East
755937	NM	Weir East
755968	KY	Weirs Creek
755987	TX	Weis
755999	KS	Weisner
756061	TX	Weitinger
756092	KS	Weitzel
756123	KS	Weitzel NE
756154	IN	Welborn
756154	TX	Welborn
756185	IN	Welborn Consol
756185	KS	Welborn Consol
756200	IN	Welborn North Consol
756216	KS	Welch
756216	NM	Welch
756216	TX	Welch
756216	WV	Welch
756247	KS	Welch-Bornholdt
756278	KS	Welch East
756309	KS	Welch-Mohr
756331	KS	Welch-Mohr SW
756340	KS	Welch North
756340	TX	Welch North
756356	OK	Welch NW
756371	TX	Welch SE
756402	TX	Welch South
756433	KS	Welch West
756433	OK	Welch West
756464	AR	Welcome
756464	OH	Welcome
756479	LA	Welcome Home
756495	CA	Welcome Valley
756505	KS	Welda
756526	KS	Welda North
756557	KS	Welda South
756588	TX	Welder
756619	TX	Welder-Durnam
756650	TX	Welder Ranch
756660	TX	Welder Ranch South
756664	TX	Welder Ranch West
756681	MT	Weldon
756681	TX	Weldon
756743	CO	Weldona
756774	OK	Weleetka
756805	OK	Weleetka District
756836	OK	Weleetka District East
756867	OK	Weleetka District North
756898	OK	Weleetka District SW
756954	OK	Weleetka SE
756960	OK	Weleetka South
756991	OK	Weleetka West
757022	TX	Welfelt
757053	TX	Welhed
757064	WY	Well Creek
757070	WY	Well Draw
757084	TX	Wellaw
757146	PA	Wellendorf
757177	KY	Weller
757208	OH	Weller NW
757239	KS	Welli
757270	CO	Wellington
757270	KS	Wellington
757270	OH	Wellington
757288	OH	Wellington East
757301	KS	Wellington NE
757332	KS	Wellman
757332	TX	Wellman
757363	TX	Wellman NW
757394	TX	Wellman SW
757425	TX	Wellman West
757456	KS	Wells
757456	MS	Wells
757456	OH	Wells
757456	TX	Wells
757470	WY	Wells Bluff
757487	MS	Wells Creek
757495	UT	Wells Draw
757518	TX	Wells NE
757549	TX	Wells SE
757580	TX	Wells South
757611	WV	Wellsburg
757642	KS	Wellsford
757647	KS	Wellsford East
757651	KS	Wellsford NE
757673	OK	Wellston
757704	OK	Wellston NE
757735	OK	Wellston North
757766	OK	Wellston NW
757797	OK	Wellston SW
757812	OK	Wellston South
757828	OK	Wellston West
757859	OH	Wellsville
757890	LA	Welsh
757921	LA	Welsh North
757983	KS	Weltmer
757983	TX	Weltmer
758003	KS	Welty
758014	OK	Welty NE
758045	OK	Welty North
758076	OK	Welty SW
758107	OK	Welty West
758138	TX	Welwood-Brown
758169	TX	Welwood-Hill
758200	TX	Welwood-Morrison
758231	TX	Welwood-Txl
758262	TX	Wemac
758293	TX	Wemac North
758324	TX	Wemac South
758355	KS	Wendelburg
758386	KS	Wendelin
758386	OH	Wendelin
758417	TX	Wendell
758448	TX	Wendkirk
758479	TX	Wendkirk East
758510	TX	Wendkirk North
758541	TX	Wendkirk West
758572	TX	Wendland
758603	KS	Wenger
758696	TX	Wenske
758727	OK	Wentz
758727	TX	Wentz
758758	TX	Wentz East
758789	TX	Wentz South
758820	TX	Wentz West
758851	KS	Werner
758851	ND	Werner
758851	TX	Werner
758866	KS	Werner SW
758882	KS	Werner-Robl
758975	KS	Werth
759006	KS	Werth North
759037	OH	Wertz
759037	WY	Wertz
759068	TX	Wes-Mor
759099	TX	Wescott
759130	TX	Weser
759161	TX	Weser South
759192	AR	Wesgum
759223	TX	Weslaco North
759254	TX	Weslaco South
759285	KS	Wesley
759285	OK	Wesley
759285	PA	Wesley
759285	TX	Wesley
759316	AL	Wesley Chapel
759316	MS	Wesley Chapel
759347	TX	Wesley Wood
759378	KS	Wessel
759409	KS	Wessel North
759440	AR	Wesson
759440	TX	Wesson
759471	AR	Wesson North
759502	KS	West
759502	TX	West
759533	LA	West Bay
759533	TX	West Bay
759626	KS	West Branch
759626	MI	West Branch
759626	PA	West Branch
759640	TX	West Columbia
759645	TX	West Columbia New
759651	TX	West Creek
759657	IL	West End
759688	AK	West Fork
759688	AR	West Fork
759688	IN	West Fork
759688	MT	West Fork
759688	TX	West Fork
759688	WY	West Fork
759719	IN	West Fork North
759750	IL	West Frankfort Consol
759781	IL	West Frankfort South
759812	TX	West Lake
759843	OH	West Liberty North
759874	KY	West Louisville
759905	CA	West Mountain
759919	CO	West Plains North
759936	KY	West Point
759936	MS	West Point
759967	OK	Westpoint East
759998	OK	Westpoint NE
760029	OK	Westpoint North
760060	OK	Westpoint South
760091	TX	West Ranch
760122	TX	West Ranch NE
760153	TX	West Ranch North
760184	TX	West Ranch NW
760215	TX	West Ranch South
760277	CO	West Side Canal
760277	WY	West Side Canal
760308	KS	West Union
760370	TX	Westbrook
760380	TX	Westbrook-Foster
760401	TX	Westbrook NW
760432	TX	Westbrook West
760478	TX	Westbrook East
760483	TX	Westerfeld
760494	TX	Westerman

Field Code	State	Field Name
760502	KS	Westermeyer
760525	TX	Western
760533	TX	Western Empire
760556	IL	Westfield
760556	NY	Westfield
760587	IL	Westfield East
760618	IL	Westfield North
760649	CO	Westfork
760680	TX	Westhoff Ranch
760711	ND	Westhope
760742	ND	Westhope North
760773	ND	Westhope South
760804	KS	Westhusin
760835	KS	Westhusin East
760846	KS	Westhusin North
760858	PA	Westline
760866	TX	Westlund
760897	KS	Westola
760928	TX	Weston
760959	WV	Weston-Jane Lew
760990	TX	Weston North
761021	TX	Westover
761021	WV	Westover
761052	TX	Westover East
761083	TX	Westover NE
761092	TX	Westover South
761114	IN	Westphalia
761125	IN	Westphalia South
761145	CO	Westplains
761176	CO	Westplains North
761207	IN	Westpoint
761207	OK	Westpoint
761214	OK	Westpoint NW
761238	UT	Westwater
761241	OK	Westpoint SE
761300	LA	Westwego
761331	LA	Westwood
761346	KS	Wet Beaver
761362	KS	Wetherill
761373	KS	Wethington
761393	OK	Wetley
761424	OK	Wetley North
761455	OK	Wetley NW
761486	OK	Wetley West
761501	PA	Wetmore
761517	TX	Wetsel
761548	OK	Wetumka
761579	OK	Wetumka District East
761610	OK	Wetumka East
761641	OK	Wetumka SE
761672	OK	Wetumka South
761694	KS	Wetzel
761703	CO	Wetzel Creek
761734	NE	Wewoka
761734	OK	Wewoka
761765	OK	Wewoka District
761796	OK	Wewoka District North
761827	OK	Wewoka East
761858	OK	Wewoka Lake
761889	OK	Wewoka Lake North
761920	OK	Wewoka NE
761951	OK	Wewoka North
761982	OK	Wewoka South
762013	OK	Wewoka SW
762044	OK	Wewoka Townsite
762059	MI	Wexford
762215	TX	Whalen
762246	TX	Wharco Shilling
762277	TX	Wharco-Shilling West
762308	KS	Wharton
762308	PA	Wharton
762308	TX	Wharton
762331	KS	Wharton North
762339	TX	Wharton South
762370	TX	Wharton West
762401	KS	Wheat
762401	KY	Wheat
762401	TX	Wheat
762432	IN	Wheatland
762432	KS	Wheatland
762432	MI	Wheatland
762432	OK	Wheatland
762432	PA	Wheatland
762463	KS	Wheatland East
762494	KS	Wheatland NW
762525	KS	Wheatland SE
762525	OK	Wheatland SE
762556	IN	Wheatland South
762556	KS	Wheatland South
762587	KS	Wheatland SW
762618	WV	Wheaton Run
762649	IN	Wheatonville Consol
762680	IN	Wheatonville North
762711	IN	Wheatonville South
762742	KS	Wheeler
762742	OK	Wheeler
762742	TX	Wheeler
762788	CO	Wheeler Lake
762804	TX	Wheeler-Mag
762826	TX	Wheeler NE
762835	TX	Wheeler NW
762856	TX	Wheeler-Pan
762866	CA	Wheeler Ridge
762897	KS	Wheeler South
762897	TX	Wheeler South
762928	IN	Wheeling
762928	OH	Wheeling
762959	KS	Whelan
762959	TX	Whelan
762959	WY	Whelan
762990	KS	Whelan East
763021	TX	Whelan North
763052	KS	Whelan SW
763052	TX	Whelan SW
763083	KS	Whelan West
763095	TX	Wheless
763114	KS	Wherry
763145	TX	Wherry & Green
763176	KS	Wherry North
763191	PA	Whig Hill
763238	KS	Whipple South
763238	OH	Whipple South
763286	WY	Whiskey Buttes
763300	OK	Whiskey Creek
763315	TX	Whiskey Flat
763346	PA	Whiskey Run
763362	CA	Whiskey Slough
763393	WY	Whisler
763424	KS	Whisman
763455	KS	Whisman SE
763468	CO	Whisper
763477	NE	Whist
763486	NE	Whistle Creek
763486	WY	Whistle Creek
763517	TX	Whistler
763548	TX	Whistler Bend
763554	TX	Whistler Bend NE
763579	KS	Whitacre
763579	OH	Whitacre
763610	KY	Whitaker
763610	TX	Whitaker
763622	KY	Whitaker North
763641	CO	White
763641	KS	White
763641	TX	White
763641	WY	White
763672	TX	White & Baker
763703	MS	White Apple South
763722	TX	White Bayou
763734	CO	White Butte
763765	TX	White Camp
763796	LA	White Castle
763796	MS	White Castle
763827	NM	White City
763858	KS	White Cloud
763858	MI	White Cloud
763889	KS	White Cotton
763920	TX	White Creek
763951	TX	White Creek East
763982	TX	White Creek South
764001	CO	White Eagle
764001	OK	White Eagle
764013	OK	White Eagle North
764044	OK	White Eagle SE
764075	ND	White Earth
764090	OH	White Eyes
764106	TX	White Flat
764137	TX	White Flat East
764143	TX	White Flat North
764155	PA	White Gravel
764168	OK	White Hall North
764199	TX	White Hat
764230	TX	White Horse
764292	TX	White Kitchen
764323	LA	White Lake East
764354	LA	White Lake North
764385	LA	White Lake West
764416	UT	White Mesa
764447	UT	White Mesa NE
764478	TX	White-Mosely
764490	KS	White NW
764509	AR	White Oak
764509	IN	White Oak
764509	MI	White Oak
764509	TX	White Oak
764513	LA	White Oak Creek
764513	TX	White Oak Creek
764540	KY	White Plains
764571	KY	White Plains West
764602	TX	White Point
764633	TX	White Point-E White Point
764664	TX	White Point East
764669	TX	White Point East Deep
764695	NM	White Ranch
764726	NM	White Ranch West
764757	CO	White River
764757	MI	White River
764757	TX	White River
764757	UT	White River
764788	UT	White River East
764808	KS	White Rock
764810	KS	White Rock East
764812	KS	White Rock SE
764816	KS	White Rock South
764819	OK	White Rose
764850	OK	White Rose NW
764881	OK	White Rose SW
764912	IN	White Sulphur Springs
764912	LA	White Sulphur Springs
764943	KS	White SW
764974	NM	White Wash
765005	CA	White Wolf
765036	KS	White Woman
765053	IL	Whiteash
765067	OK	Whitebead
765098	OK	Whitebead East
765129	OK	Whitebead SE
765160	OK	Whitebead South
765191	OK	Whitebead SW
765222	OK	Whitebead West
765233	UT	Whitebelly Wash
765238	TX	Whitecotton
765242	WY	Whitefeather
765253	TX	Whitehall
765284	TX	Whitehead
765315	AL	Whitehouse
765315	KY	Whitehouse
765315	NE	Whitehouse
765315	TX	Whitehouse
765346	KY	White Lick
765353	PA	Whitely Creek
765365	IN	Whiteoak
765377	OK	Whiterock
765408	OK	Whiterock North
765439	OK	Whiterock SE
765470	LA	Whites Bayou
765470	TX	Whites Bayou
765501	LA	Whites Bayou North
765516	KY	Whites Bottom
765532	WV	Whites Creek-Gragston
765563	TX	Whites Lake
765576	MS	Whitesand
765594	TX	Whitesboro
765625	TX	Whitesboro East
765656	TX	Whitesboro North
765687	TX	Whitesboro West
765749	KY	Whitesville East
765780	CO	Whitetail
765780	ND	Whitetail
765780	OK	Whitetail
765780	WY	Whitetail
765811	OK	Whitetail North
765842	OK	Whitetail NW
765873	OK	Whitetail South
765904	OK	Whitetail West
765935	CO	Whitewater
765935	KS	Whitewater
765935	MI	Whitewater
765935	MT	Whitewater
765966	KS	Whitewater East
765966	MT	Whitewater East
765997	KS	Whitewater North
766028	KS	Whitewater NW
766059	KS	Whitewater West
766090	KY	Whitfield
766090	TX	Whitfield
766121	TX	Whitharral
766152	MT	Whitlash
766183	MT	Whitlash West
766214	TX	Whitley
766219	TX	Whitmire
766245	TX	Whitmore
766276	KS	Whitney
766276	NE	Whitney
766276	OH	Whitney
766276	OK	Whitney
766307	WY	Whitney Canyon
766312	WY	Whitney Canyon-Carter Crk
766318	KS	Whitney South
766326	KS	Whitney West
766326	OK	Whitney West
766338	TX	Whitsett
766369	TX	Whitson
766388	TX	Whitt
766400	TX	Whitted
766409	TX	Whitted NW
766431	TX	Whittenburg
766462	CA	Whittier
766524	CA	Whittier Heights North
766555	IL	Whittington
766586	IL	Whittington South
766617	IL	Whittington West
766632	TX	Whitworth
766648	MT	Wibaux
766679	OK	Wicey
766710	OK	Wicey District
766741	KS	Wichita
766772	TX	Wichita County Regular
766803	TX	Wichita-Vogtsberger
766834	KS	Wicke
766865	TX	Wickett
766881	TX	Wickett North
766896	TX	Wickett South
766927	TX	Wicklund
766939	AR	Wickham Creek
766958	TX	Wico
766989	KS	Wide Awake
767020	WV	Widen
767051	KS	Widener
767082	KS	Wiebe
767113	KS	Wieland
767113	TX	Wieland
767144	KS	Wieland North
767175	KS	Wieland NW
767206	KS	Wieland West
767237	KS	Wiggam
767268	CO	Wiggins
767268	KS	Wiggins
767268	TX	Wiggins
767299	TX	Wight Ranch
767330	TX	Wigner
767342	CO	Wigwam
767361	KS	Wil
767376	TX	Wil-Nat
767392	TX	Wil-John
767423	TX	Wil-John NW
767454	TX	Wil-Mc
767485	KS	Wil NE
767547	KS	Wil SE
767578	KS	Wil South
767609	KS	Wil West
767640	TX	Will-Whar
767671	TX	Wilbanks
767702	TX	Wilbarger County Regular
767733	IL	Wilberton
767745	TX	Wilbourne
767764	TX	Wilbros
767795	KY	Wilbur
767795	WV	Wilbur
767826	KS	Wilburton
767826	OK	Wilburton
767888	KS	Wilburton North
767888	OK	Wilburton North
767891	KS	Wilburton North (New)
767919	KS	Wilburton NW
767919	OK	Wilburton NW
767950	KS	Wilburton SE
767981	KS	Wilburton South
767981	OK	Wilburton South
768043	OK	Wilcox
768043	PA	Wilcox
768057	CO	Wild Card
768074	LA	Wild Cow Bayou
768105	LA	Wild Cow Creek
768136	CA	Wild Goose
768167	CO	Wild Horse
768167	MT	Wild Horse
768167	NM	Wild Horse
768198	WY	Wild Horse Butte
768229	NE	Wildhorse Canyon
768260	KS	Wild Horse Creek
768277	CO	Wild Rose
768277	WY	Wild Rose
768322	LA	Wildcat Bayou
768353	CO	Wildcat Creek
768353	KS	Wildcat Creek
768353	WY	Wildcat Creek
768384	OK	Wildcat Hill
768415	OK	Wildcat Jim
768446	NE	Wildcat Run
768477	KS	Wilde
768477	TX	Wilde
768486	KS	Wilde NW
768508	KS	Wildhorse
768508	OK	Wildhorse
768508	TX	Wildhorse
768539	OK	Wildhorse NE
768570	OK	Wildhorse North
768601	OK	Wildhorse South
768632	OK	Wildhorse West
768663	ND	Wildrose
768694	LA	Wildsville
768725	AR	Wildwood
768725	CO	Wildwood
768741	TX	Wilena
768756	TX	Wiles
768787	MI	Wiley
768787	ND	Wiley
768787	TX	Wiley
768787	WY	Wiley
768818	TX	Wiley Ballard
768849	CA	Wiley Canyon
768880	WV	Wileyville
768911	TX	Wilfong
768942	IN	Wilfred
768942	TX	Wilfred
769004	KS	Wilhelm
769004	TX	Wilhelm
769035	KS	Wilhelm East
769066	TX	Wilhelm Lane
769085	TX	Wilhelm Lane West
769097	TX	Wilhelmina
769113	TX	Wilie
769128	KS	Wilkens
769159	KS	Wilkens SE
769190	KS	Wilkerson
769221	KS	Wilkinson
769221	MS	Wilkinson
769221	TX	Wilkinson
769252	AR	Wilks
769283	TX	Willamar
769314	TX	Willamar East
769376	TX	Willamar SE
769407	TX	Willamar South
769438	TX	Willamar West
769469	CO	Willard
769469	KS	Willard
769469	TX	Willard
769484	TX	Willeke
769500	TX	Willene
769531	TX	Willfond Creek
769562	NE	William
769593	TX	William & Jack
769624	TX	William Harry
769655	TX	William Newman
769686	TX	William Wise
769717	TX	William Wise SE
769748	AR	Williams
769748	CA	Williams
769748	IL	Williams
769748	KS	Williams
769748	KY	Williams
769748	LA	Williams
769748	MI	Williams
769748	MT	Williams
769748	NM	Williams
769748	TX	Williams
769779	IL	Williams Consol
769794	KY	Williams Creek
769794	ND	Williams Creek
769794	TN	Williams Creek
769810	AR	Williams Deep
769841	CO	Williams Fork
769872	KS	Williams North
769872	NM	Williams North
769872	TX	Williams North
769903	KS	Williams NW
769934	TX	Williams Ranch

Field Code	State	Field Name
769965	KS	Williams SE
769996	AR	Williams Shallow
770027	IL	Williams South
770058	KY	Williamsburg
770058	WV	Williamsburg
770071	MS	Williamsburg South
770089	TX	Williamson
770120	TX	Williamson West
770151	OH	Williamsport North
770182	OH	Williamsport SE
770193	TX	Willie B
770197	TX	Willie Brown
770244	TX	Willie Green
770259	TX	Williford
770275	TX	Willingham
770306	OK	Willis
770306	TX	Willis
770337	MS	Willis Branch
770368	OK	Willis East
770368	TX	Willis East
770378	OK	Willis North
770399	TX	Willis West
770430	AR	Willisville
770461	AR	Willisville SW
770492	AR	Willisville West
770523	TX	Willmann
770554	TX	Willmann North
770579	TX	Willmo Sandy
770611	OK	Willow
770616	LA	Willow Cove
770647	CO	Willow Creek
770647	KS	Willow Creek
770647	ND	Willow Creek
770647	NE	Willow Creek
770647	TX	Willow Creek
770647	WY	Willow Creek
770662	PA	Willow Creek-Cobb Hollow
770678	MT	Willow Creek North
770678	NV	Willow Creek North
770687	WY	Willow Draw
770740	WV	Willow Fork
770748	OK	Willow-Garvin
770755	OK	Willow-Garvin North
770771	LA	Willow Glen
770771	MS	Willow Glen
770784	TN	Willow Grove
770802	IL	Willow Hill
770833	IL	Willow Hill Consol
770864	IL	Willow Hill East
770895	IL	Willow Hill North
770926	LA	Willow Lake
770926	NM	Willow Lake
770926	TX	Willow Lake
770926	WY	Willow Lake
770957	LA	Willow Lake North
770957	NM	Willow Lake North
770988	OK	Willow NE
770993	OK	Willow North
770997	OK	Willow NW
771019	CA	Willow Pass
771024	MT	Willow Ridge
771050	CA	Willow Slough
771050	TX	Willow Slough
771081	TX	Willow Slough North
771112	NE	Willow Springs
771112	TX	Willow Springs
771143	OK	Willow Springs East
771143	TX	Willow Springs East
771153	TX	Willow Springs-Mackey
771174	OK	Willow Springs NW
771205	TX	Willow Springs SE
771236	TX	Willow Springs South
771267	OK	Willow Springs West
771267	TX	Willow Springs West
771298	LA	Willow Woods
771329	KS	Willowdale
771335	KS	Willowdale SE
771342	KS	Willowdale West
771360	CA	Willows
771391	CA	Willows-Beehive Bend
771422	KS	Willroads
771453	TX	Willrode
771484	MT	Wills Creek
771484	OH	Wills Creek
771515	MT	Wills Creek South
771530	KS	Willson
771546	NE	Willson Ranch
771577	NE	Willson Ranch South
771608	TX	Willy-Dunc
771639	TX	Wilmalee
771655	TX	Wilmar
771670	LA	Wilmer
771701	TX	Wilmeth
771732	TX	Wilmeth SE
771763	AR	Wilmington
771763	CA	Wilmington
771763	KS	Wilmington
771794	KS	Wilmore
771804	KS	Wilmore South
771825	KS	Wilmot-Floral
771840	KS	Wilsey
771856	TX	Wilshire
771887	KS	Wilson
771887	KY	Wilson
771887	LA	Wilson
771887	NE	Wilson
771887	NM	Wilson
771887	TX	Wilson
771918	UT	Wilson Canyon
771949	CA	Wilson Creek
771949	CO	Wilson Creek
771949	KS	Wilson Creek
771949	MS	Wilson Creek
771949	NY	Wilson Creek
771949	TX	Wilson Creek
771958	KS	Wilson Creek SE
771980	TX	Wilson East
772042	NM	Wilson North
772050	NM	Wilson Penn
772058	TX	Wilson Ranch
772058	WY	Wilson Ranch
772069	OK	Wilson SE
772073	NM	Wilson South
772085	KS	Wilson SW
772104	NM	Wilson West
772104	OK	Wilson West
772104	TX	Wilson West
772135	NE	Wilsonville
772166	NE	Wilsonville SW
772197	TX	Wilton
772228	TX	Wilton North
772259	OK	Wilzetta
772290	OK	Wilzetta NE
772321	OK	Wilzetta North
772352	OK	Wilzetta NW
772383	OK	Wilzetta South
772445	AL	Wimberly
772445	TX	Wimberly
772476	OK	Wimer
772507	TX	Wimmer
772538	AR	Winchester
772538	CO	Winchester
772538	KS	Winchester
772538	MS	Winchester
772538	NM	Winchester
772569	OK	Winchester East
772600	OK	Winchester NE
772607	NM	Winchester North
772613	OK	Winchester SE
772614	CA	Winchester Lake
772631	WY	Wind Creek
772662	WY	Wind Creek North
772675	CO	Wind Song
772685	PA	Windfall
772685	TX	Windfall
772724	OH	Windham
772724	TX	Windham
772755	TX	Windham North
772786	TX	Windham West
772817	KS	Windholz
772848	CO	Windmill
772848	MT	Windmill
772848	ND	Windmill
772848	NM	Windmill
772848	TX	Windmill
772848	WY	Windmill
772852	WY	Windmill Draw
772879	KS	Windom
772910	KS	Windsor
772910	KY	Windsor
772910	OH	Windsor
772910	TX	Windsor
772941	KS	Windsor SE
772972	KS	Windsor SW
773003	TX	Windthorst NW
773034	CO	Windy
773034	TX	Windy
773065	CO	Windy Hill
773065	WY	Windy Hill
773096	TX	Windy Mesa
773127	KS	Windy Ridge
773143	TX	Winedale
773158	TX	Wines
773189	KS	Winfield
773189	MI	Winfield
773189	TX	Winfield
773220	KS	Winfield South
773235	TX	Winfrey
773251	TX	Wingate
773282	KS	Winget
773313	OH	Winget Run
773327	KS	Wingfield
773344	NY	Wing Hollow
773375	TX	Winick
773437	MT	Winifred
773468	TX	Wink South
773499	NE	Winkleman
773499	WY	Winkleman
773503	WY	Winkelman Dome
773530	TX	Winkler South
773561	TX	Winland
773592	TX	Winn
773623	OK	Winn South
773635	MT	Winnett Junction
773685	TX	Winnie North
773716	LA	Winnsboro
773716	TX	Winnsboro
773747	TX	Winnsboro SE
773778	TX	Winnsboro South
773793	KS	Winona
773793	OH	Winona
773793	TN	Winona
773809	KS	Winsinger
773821	KS	Winsinger West
773840	AR	Winslow
773840	IN	Winslow
773871	IN	Winslow East
773902	TX	Winsom
773933	CO	Winston
773933	MS	Winston
773933	TX	Winston
773943	CO	Winston North
773948	TX	Winston Ranch
773964	TX	Winter Garden
773995	TX	Winter Garden East
774026	TX	Winter Garden North
774057	TX	Winter Garden SE
774088	TX	Winter Garden South
774119	TX	Winter Garden West
774150	CO	Winter Valley
774181	TX	Winterbotham
774212	MI	Winterfield
774274	TX	Wintermann
774289	TX	Wintermute
774305	CA	Winters
774305	TX	Winters
774336	TX	Winters North
774367	TX	Winters NW
774398	TX	Winters South
774429	TX	Winters SW
774460	TX	Winters West
774491	KS	Winterscheid
774522	TX	Winthrop
774553	TX	Wipff
774584	TX	Wire
774615	OK	Wirth
774633	TX	Wirz
774646	KS	Wisby
774677	KS	Wisby NE
774708	KS	Wisby North
774739	KS	Wisby NW
774770	KS	Wisby South
774801	LA	Wise
774801	MI	Wise
774801	VA	Wise
774832	TX	Wise County Regular
774863	TX	Wise-Kent
774894	OK	Wiser
774894	TX	Wiser
774913	CO	Wishbone
774925	LA	Wisner
774925	MS	Wisner
774956	KS	Wissman
774987	OK	Witcher
774987	TX	Witcher
775018	OK	Witcher East
775049	AR	Witcherville
775068	TX	Withee
775080	TX	Withers
775111	TX	Withers North
775173	MT	Withey
775204	KS	Witt
775235	IL	Witt West
775266	TX	Witte
775297	TX	Witte North
775328	TX	Wizard North
775359	TX	Wizard Wells
775390	TX	Wizard Wells South
775421	TX	Wizard West
775709	TX	WLP
775802	IL	Woburn
775802	ND	Woburn
775833	IL	Woburn Consol
775864	IL	Woburn South
775881	TX	Wodlaw
775895	KS	Woerpel
775926	OK	Wofford
775957	OK	Wofford East
775988	OK	Wofford NW
776019	OK	Wofford South
776050	OK	Wofford SW
776081	KS	Wohlschlegel
776096	TX	Wohlers-Pond
776112	KS	Wokaty
776143	IN	Wolcott
776143	TX	Wolcott
776174	KS	Wolf
776174	TX	Wolf
776190	TN	Wolf Branch
776205	TX	Wolf Camp
776236	CO	Wolf Creek
776236	KS	Wolf Creek
776236	MS	Wolf Creek
776236	MT	Wolf Creek
776236	OH	Wolf Creek
776236	OK	Wolf Creek
776236	PA	Wolf Creek
776236	TX	Wolf Creek
776267	MI	Wolf Lake
776267	NM	Wolf Lake
776280	CO	Wolf Mountain
776298	TX	Wolf Point
776298	UT	Wolf Point
776329	LA	Wolf Prairie
776347	TN	Wolf River East
776360	NY	Wolf Run
776360	OH	Wolf Run
776391	MT	Wolf Springs
776422	WV	Wolf Summit
776453	TX	Wolfe
776484	KY	Wolfe Creek
776515	TX	Wolfe East
776546	TX	Wolfe North
776577	TX	Wolfson
776608	KS	Wolgamott
776608	OK	Wolgamott
776670	TX	Wolters
776701	NE	Wolverine
776763	KS	Womack
776794	AL	Womack Hill
776825	MT	Womans Pocket
776856	KS	Wondra
776887	KS	Wondra North
776918	UT	Wonsits & Wonsits Valley
776949	UT	Wonsits Valley
776980	KS	Wood
776980	NE	Wood
776980	TX	Wood
776980	WY	Wood
777011	TX	Wood High
777042	TX	Wood High North
777073	TX	Wood High South
777104	TX	Wood-Milham
777129	KS	Wood NW
777135	WY	Wood South
777143	TX	Woodard Lake
777150	LA	Woodardville
777166	KY	Woodbine
777166	TX	Woodbine
777197	TX	Woodbine North
777228	IN	Woodburn
777228	KY	Woodburn
777259	IL	Woodburn North
777259	IN	Woodburn North
777321	KS	Woodbury
777383	OH	Woodbury South
777395	CO	Woodchuck
777395	TX	Woodchuck
777414	TX	Woodford
777445	NY	Woodhull
777476	TX	Woodkirk
777507	CA	Woodland
777507	TX	Woodland
777538	MS	Woodlands
777538	TX	Woodlands
777569	MS	Woodlands SE
777600	IL	Woodlawn
777600	LA	Woodlawn
777600	MS	Woodlawn
777600	TX	Woodlawn
777631	TX	Woodlawn East
777653	TX	Woodlawn NE
777662	IL	Woodlawn North
777662	LA	Woodlawn North
777662	TX	Woodlawn North
777693	IL	Woodlawn South
777693	TX	Woodlawn South
777724	TX	Woodlawn SW
777755	AR	Woodley
777755	TX	Woodley
777786	TX	Woodley-Thorpe
777817	AR	Woodley West
777848	TX	Woodroof
777879	CO	Woodrow
777879	MT	Woodrow
777879	OK	Woodrow
777879	PA	Woodrow
777910	CO	Woodrow East
777941	CO	Woodrow South
777972	CO	Woodrow West
777987	TX	Woods
778003	TX	Woodsboro
778034	TX	Woodsboro East
778055	TX	Woodsboro South
778065	TX	Woodsboro West
778096	TX	Woodside
778096	UT	Woodside
778127	TX	Woodson Allison
778158	TX	Woodson East
778189	TX	Woodson Hall
778220	TX	Woodson NE
778251	TX	Woodson NW
778282	TX	Woodson SE
778313	TX	Woodson South
778344	MI	Woodstock
778344	TX	Woodstock
778375	KS	Woodston Dam
778406	MI	Woodville
778406	MS	Woodville
778406	PA	Woodville
778406	TX	Woodville
778414	MS	Woodville East
778437	OK	Woodward
778437	TX	Woodward
778452	OK	Woodward East
778468	OK	Woodward NE
778499	OK	Woodward North
778530	OK	Woodward NW
778561	OK	Woodward SE
778592	OK	Woodward South
778607	OK	Woodward SW
778623	KY	Woodward Valley
778627	OK	Woodward West
778654	KS	Woody
778654	OK	Woody
778654	TX	Woody
778685	OK	Woody Chapel
778716	OK	Woody Chapel East
778747	OK	Woody Chapel NW
778778	OK	Woody Chapel SE
778809	OK	Woody Chapel SW
778840	TX	Woody North
778871	OK	Woolaroc
778902	KS	Woolfolk
778902	TX	Woolfolk
778933	TX	Woolridge
778964	OK	Woolsey
778964	TX	Woolsey
778995	OK	Woolsey South
779026	KS	Worcester
779057	TX	Word
779088	TX	Word North
779100	NE	Worden
779119	KS	Workman
779181	KS	Workman NW
779243	KS	Workman West
779274	TX	Works
779305	WY	Worland Dome

Field Code	State	Field Name
779336	TX	World
779367	TX	World North
779398	TX	World West
779429	KS	Worley
779429	TX	Worley
779460	KS	Worner
779491	TX	Worsham
779522	TX	Worsham-Bayer
779528	TX	Worsham East
779535	TX	Worsham North
779553	TX	Worsham South
779584	TX	Worsham-Steed
779615	TX	Worsham-Steed South
779646	TX	Worsham SW
779677	TX	Wortham
779708	TX	Wortham North
779739	TX	Wortham Shallow
779760	TX	Wortham SW
779770	TX	Wortham West
779801	IN	Worthington
779801	OH	Worthington
779801	TX	Worthington
779863	NE	Woten
779894	OK	Woyd
779925	TX	Wozy
780096	CO	Wrangler
780096	MT	Wrangler
780127	TX	Wrather
780158	TX	Wray
780189	LA	Wright
780189	MI	Wright
780189	OK	Wright
780189	TX	Wright
780220	MT	Wright Creek
780251	TX	Wright-Feathers
780282	TX	Wright-Feathers South
780313	TX	Wright-Feathers West
780344	TX	Wright Mountain
780375	TX	Wright Ranch
780382	PA	Wright Run
780406	OK	Wrights Corner North
780428	TX	Wristen
780437	ND	Writing Rock
780608	KS	Wunder
780639	TX	Wurtsbaugh
780670	KS	Wusk
780911	LA	Wyandotte
780942	AR	Wyatt
780942	TX	Wyatt
780973	NY	Wyckoff
781035	NE	Wykert
781066	TX	Wylie
781097	TX	Wylie SE
781128	AR	Wyman
781128	KY	Wyman
781159	KY	Wyman North
781190	KY	Wyman South
781221	TX	Wynn
781252	TX	Wynne
781283	TX	Wynne-Morris
781297	TX	Wynne Ranch
781314	OK	Wynnewood
781339	OK	Wynnewood NE
781345	OK	Wynnewood North
781357	OK	Wynnewood NW
781376	OK	Wynnewood SE
781407	OK	Wynnewood South
781438	OK	Wynona
781469	OK	Wynona South
781500	NY	Wyoming
781531	MI	Wyoming Park
781562	NM	Wyper
781593	TX	Wyrick
782253	WV	X- 1
782780	OK	X-686
782811	TX	X B C
782842	TX	X-Bar
782869	TX	X Q Z
782873	TX	X-Ray
782877	TX	X-Ray NE
783184	CO	Xenia
783184	IL	Xenia
783215	IL	Xenia East
783246	CO	Xenia North
783277	CO	Xenia West
783518	TX	Ximenez
784674	OK	Y-686
784705	TX	Y-B
784724	TX	Y O C
784736	TX	-y- South
784767	TX	Y W O
784798	KS	Yaege
784829	KS	Yaege NW
784842	TX	Yaeger
784848	TX	Yaeger North
784860	OK	Yahola
784891	OK	Yahola District
784922	IL	Yale
784922	OK	Yale
784953	OK	Yale East
784984	OK	Yale-Quay
785015	OK	Yale SE
785046	OK	Yale SW
785077	OK	Yale West
785108	TX	Yan-Kee
785124	TX	Yanaway
785139	TX	Yancy
785170	MI	Yankee
785201	TX	Yanta
785232	TX	Yantis
785263	TX	Yantis South
785294	TX	Yantis SW
785325	TX	Yantis West
785356	TX	Yarbrough & Allen
785387	TX	Yarbrough & Allen West
785418	KS	Yarnell
785449	KS	Yarnell NE
785465	NM	Yarrow
785511	MT	Yates
785511	TX	Yates
785542	KS	Yates Center
785573	TX	Ybanez
785744	OK	Yeager
785775	OK	Yeager North
785806	OK	Yeager SE
785837	OK	Yeager South
785868	KS	Yeakley
785899	KY	Yeargins
785930	TX	Yeary
785961	TX	Yeary West
785990	AL	Yellow Creek
785990	KY	Yellow Creek
785990	OH	Yellow Creek
785990	PA	Yellow Creek
785990	WY	Yellow Creek
785992	WV	Yellow Creek (Big Springs)
786023	MS	Yellow Creek East
786054	MS	Yellow Creek North
786085	MS	Yellow Creek West
786116	SD	Yellow Hair
786147	WY	Yellow Hammer
786178	UT	Yellow Rock
786191	TX	Yellow Wolf
786209	TN	Yellowcliff
786240	TX	Yellowhouse
786271	TX	Yellowhouse South
786302	MT	Yellowstone
786302	ND	Yellowstone
786302	OK	Yellowstone
786333	KS	Yellowstone North
786364	KS	Yellowstone NW
786380	OK	Yellowstone SE
786395	OK	Yellowstone South
786404	OK	Yellowstone SW
786426	KY	Yelvington
786457	CO	Yenter
787118	TX	Yoakum
787129	TX	Yoakum SE
787149	TX	Yoast
787180	KS	Yocemento
787211	KS	Yocemento East
787242	KS	Yocemento North
787255	CO	Yodel
787273	KS	Yoder
787273	WY	Yoder
787286	KS	Yoder SW
787304	KS	Yohe
787335	WV	Yolyn
787366	TX	Yonajosa
787397	TX	Yonajosa East
787428	TX	Yonajosa West
787459	CA	Yorba Linda
787490	IL	York
787490	KS	York
787490	MS	York
787490	TX	York
787490	WY	York
787521	IN	York Ferry
787524	IN	York Ferry (New)
787552	TX	York NW
787583	IL	York West
787614	OH	Yorktown
787614	TX	Yorktown
787645	OH	Yorktown East
787676	TX	Yorktown North
787691	TX	Yorktown NE
787707	TX	Yorktown South
787738	KS	Yost
787746	OK	Yost NW
787750	KS	Yost SE
787769	TX	Yougeen
787800	TX	Yougeen SE
787831	TX	Yougeen South
787835	TX	Yougeen SW
787862	KS	Youk
787893	AR	Young
787893	CO	Young
787893	KS	Young
787893	KY	Young
787893	NE	Young
787893	NM	Young
787893	OK	Young
787893	TX	Young
787924	TX	Young County Regular
787955	TX	Young East
787986	TX	Young Ranch
788017	KS	Young SW
788032	WY	Young Woman
788048	KS	Younger
788048	TX	Younger
788079	KS	Younger East
788141	KS	Younger NW
788172	KS	Younger SE
788203	KS	Younger South
788234	KS	Younger SW
788265	KS	Younger West
788265	TX	Younger West
788296	KS	Youngmeyer
788311	KS	Youngren
788327	OH	Youngstown
788327	OK	Youngstown
788358	OK	Youngstown West
788389	PA	Youngsville
788420	KS	Younker
788451	KS	Younker SW
788466	KS	Youtsey
788482	TX	Yoward
788513	TX	Yoward South
788544	TX	Yoward SW
788575	TX	Yoward West
788586	CA	Yowlumne
788606	CO	Yoyo
788948	TX	Yturria
788979	CO	Yucca
788979	TX	Yucca
789010	TX	Yucca Butte
789024	TX	Yucca Butte West
789041	NE	Yukon
789041	OK	Yukon
789056	OK	Yukon NE
789059	OK	Yukon North
789064	OK	Yukon NW
789072	OK	Yukon South
789075	OK	Yukon SW
789078	OK	Yukon West
789414	TX	Yzaguirre
789445	TX	Yzaguirre North
790074	CA	Zaca
790105	TX	Zacaquiesta
790121	TX	Zachry Ranch
790136	TX	Zada
790167	OH	Zaleski
790198	CA	Zamora
790229	OH	Zane
790240	OH	Zanesville
790260	TX	Zant
790264	TX	Zant-Borden
790291	TX	Zapata
790303	TX	Zapata SE
790322	TX	Zappe
790353	TX	Zaragosa
790384	TX	Zarsky
790415	TX	Zarsky South
790446	TX	Zaza
790687	OK	Zea
790718	KS	Zebold
790749	MI	Zeeland
790842	KS	Zeig
790873	IL	Zeigler
790873	KS	Zeigler
790873	TX	Zeigler
790904	MS	Zeigler Creek
790935	KS	Zeigler North
790950	KS	Zeka
790966	KS	Zeller
790966	TX	Zeller
790997	TX	Zelma
791028	KS	Zeman
791059	KS	Zenda
791121	KS	Zenda West
791152	CO	Zenith
791152	IL	Zenith
791152	KS	Zenith
791152	ND	Zenith
791152	NE	Zenith
791183	IL	Zenith East
791214	IL	Zenith North
791245	KS	Zenith-Peace Creek
791276	IL	Zenith South
791307	KS	Zenith West
791338	TX	Zeno
791369	LA	Zenoria
791375	LA	Zenoria-Little Creek
791384	CO	Zephyr
791400	KS	Zerfas
791431	KS	Zerger
791672	TX	Zillah
791703	TX	Zim
791734	TX	Zim-Ricaby
791765	TX	Zim West
791796	TX	Zimet
791827	KS	Zimm
791858	KS	Zimm (New)
791889	KS	Zimmer
791920	KS	Zimmerman
791920	OK	Zimmerman
791920	TX	Zimmerman
791951	WY	Zimmerman Butte
791982	KS	Zimmermann
792044	WV	Zinnia
792075	KY	Zion
792088	AL	Zion Chapel
792106	KY	Zion East
792106	OK	Zion East
792137	KY	Zion Hill
792137	MS	Zion Hill
792137	TX	Zion Hill
792168	OK	Zion NE
792199	KY	Zion North
792230	OK	Zion SE
792261	IN	Zipp
792432	KS	Zlab
792603	IN	Zoar
792603	NY	Zoar
792634	TX	Zoboroski
792665	KS	Zoglmann
792673	TX	Zola
792680	PA	Zollarsville
792696	TX	Zoller
792727	TX	Zoller East
792758	TX	Zoller North
792789	TX	Zoller SE
792820	TX	Zoller South
792851	WV	Zona
792866	TX	Zone 21-B Trend
792882	KS	Zook
792913	KS	Zook North
792944	KS	Zook NW
792975	KS	Zook SE
793006	KS	Zook South
793037	CO	Zorichak
793100	TX	Zourette
793418	KS	Zuercher
793422	TX	Zuhone
793436	TX	Zula
793443	TX	Zulch North
793449	TX	Zulette
793480	TX	Zumwalt
793511	KS	Zurich
793542	KS	Zurich SW
793573	KS	Zurich Townsite
793582	KS	Zurich Townsite SE
793588	KS	Zurich Townsite West
793674	LA	Zwolle
793775	KS	Zyba
793806	KS	Zyba SW
793868	TX	Zybach
801023	TX	Bay City Blk 23
801047	TX	Bay City Blk 47
803002	LA	Bay Marchand Blk 2
803003	LA	Bay Marchand Blk 3
803004	LA	Bay Marchand Blk 4
803005	LA	Bay Marchand Blk 5
803006	LA	Bay Marchand Blk 6
805001	TX	Brazos Blk A1
805002	TX	Brazos Blk A2
805007	TX	Brazos Blk A7
805016	TX	Brazos Blk A16
805017	TX	Brazos Blk A17
805019	TX	Brazos Blk A19
805020	TX	Brazos Blk A20
805021	TX	Brazos Blk A21
805022	TX	Brazos Blk A22
805023	TX	Brazos Blk A23
805024	TX	Brazos Blk A24
805028	TX	Brazos Blk A28
805037	TX	Brazos Blk A37
805039	TX	Brazos Blk A39
805040	TX	Brazos Blk A40
805309	TX	Brazos Blk 309
805335	TX	Brazos Blk 335
805336	TX	Brazos Blk 336
805338	TX	Brazos Blk 338
805340	TX	Brazos Blk 340
805364	TX	Brazos Blk 364
805365	TX	Brazos Blk 365
805366	TX	Brazos Blk 366
805367	TX	Brazos Blk 367
805368	TX	Brazos Blk 368
805369	TX	Brazos Blk 369
805374	TX	Brazos Blk 374
805375	TX	Brazos Blk 375
805376	TX	Brazos Blk 376
805396	TX	Brazos Blk 396
805397	TX	Brazos Blk 397
805398	TX	Brazos Blk 398
805399	TX	Brazos Blk 399
805403	TX	Brazos Blk 403
805404	TX	Brazos Blk 404
805405	TX	Brazos Blk 405
805406	TX	Brazos Blk 406
805409	TX	Brazos Blk 409
805411	TX	Brazos Blk 411
805412	TX	Brazos Blk 412
805413	TX	Brazos Blk 413
805416	TX	Brazos Blk 416
805431	TX	Brazos Blk 431
805432	TX	Brazos Blk 432
805435	TX	Brazos Blk 435
805436	TX	Brazos Blk 436
805437	TX	Brazos Blk 437
805438	TX	Brazos Blk 438
805439	TX	Brazos Blk 439
805440	TX	Brazos Blk 440
805441	TX	Brazos Blk 441
805442	TX	Brazos Blk 442
805445	TX	Brazos Blk 445
805446	TX	Brazos Blk 446
805449	TX	Brazos Blk 449
805450	TX	Brazos Blk 450
805451	TX	Brazos Blk 451
805452	TX	Brazos Blk 452
805453	TX	Brazos Blk 453
805455	TX	Brazos Blk 455
805457	TX	Brazos Blk 457
805475	TX	Brazos Blk 475
805476	TX	Brazos Blk 476
805479	TX	Brazos Blk 479
805488	TX	Brazos Blk 488
805491	TX	Brazos Blk 491
805494	TX	Brazos Blk 494
805501	TX	Brazos Blk 501
805504	TX	Brazos Blk 504
805506	TX	Brazos Blk 506
805507	TX	Brazos Blk 507
805515	TX	Brazos Blk 515
805519	TX	Brazos Blk 519S
805531	TX	Brazos Blk 531
805538	TX	Brazos Blk 538
805541	TX	Brazos Blk 541
805542	TX	Brazos Blk 542
805543	TX	Brazos Blk 543
805544	TX	Brazos Blk 544
805550	TX	Brazos Blk 550
805552	TX	Brazos Blk 552
805572	TX	Brazos Blk 572
805578	TX	Brazos Blk 578
805583	TX	Brazos Blk 583

Field Code	State	Field Name
805613	TX	Brazos Blk 613
806386	TX	Brazos Blk 386S
806402	TX	Brazos Blk 402S
806409	TX	Brazos Blk 409S
806488	TX	Brazos Blk 488S
806512	TX	Brazos Blk 512S
806513	TX	Brazos Blk 513S
806527	TX	Brazos Blk 527S
806533	TX	Brazos Blk 533S
807047	TX	Brazos SA Blk A47
807051	TX	Brazos SA Blk A51
807052	TX	Brazos SA Blk A52
807053	TX	Brazos SA Blk A53
807065	TX	Brazos SA Blk A65
807066	TX	Brazos SA Blk A66
807070	TX	Brazos SA Blk A70
807076	TX	Brazos SA Blk A76
807102	TX	Brazos SA Blk A102
807104	TX	Brazos SA Blk A104
807105	TX	Brazos SA Blk A105
807106	TX	Brazos SA Blk A106
807132	TX	Brazos SA Blk A132
807133	TX	Brazos SA Blk A133
810001	LA	Breton Sound Blk 1
810002	LA	Breton Sound Blk 2
810012	LA	Breton Sound Blk 12
810017	LA	Breton Sound Blk 17
810018	LA	Breton Sound Blk 18
810019	LA	Breton Sound Blk 19
810020	LA	Breton Sound Blk 20
810021	LA	Breton Sound Blk 21
810023	LA	Breton Sound Blk 23
810030	LA	Breton Sound Blk 30
810031	LA	Breton Sound Blk 31
810032	LA	Breton Sound Blk 32
810033	LA	Breton Sound Blk 33
810036	LA	Breton Sound Blk 36
810037	LA	Breton Sound Blk 37
810039	LA	Breton Sound Blk 39
810045	LA	Breton Sound Blk 45
810049	LA	Breton Sound Blk 49
810052	LA	Breton Sound Blk 52
810053	LA	Breton Sound Blk 53
810060	LA	Breton Sound Blk 54
810064	LA	Breton Sound Blk 55
810065	LA	Breton Sound Blk 56
814014	LA	Chandeleur Blk 14
814015	LA	Chandeleur Blk 15
814017	LA	Chandeleur Blk 17
814018	LA	Chandeleur Blk 18
814022	LA	Chandeleur Blk 22
814024	LA	Chandeleur Blk 24
814025	LA	Chandeleur Blk 25
814028	LA	Chandeleur Blk 28
814029	LA	Chandeleur Blk 29
814030	LA	Chandeleur Blk 30
814031	LA	Chandeleur Blk 31
814034	LA	Chandeleur Blk 34
816037	LA	Chandeleur EA Blk 37
816038	LA	Chandeleur EA Blk 38
816040	LA	Chandeleur EA Blk 40
816041	LA	Chandeleur EA Blk 41
818015	LA	Chandeleur Sound Blk 15
818025	LA	Chandeleur Sound Blk 25
818028	LA	Chandeleur Sound Blk 28
818032	LA	Chandeleur Sound Blk 32
818035	LA	Chandeleur Sound Blk 35
818041	LA	Chandeleur Sound Blk 41
818048	LA	Chandeleur Sound Blk 48
818051	LA	Chandeleur Sound Blk 51
818052	LA	Chandeleur Sound Blk 52
818054	LA	Chandeleur Sound Blk 54
818058	LA	Chandeleur Sound Blk 58
818059	LA	Chandeleur Sound Blk 59
818069	LA	Chandeleur Sound Blk 69
818071	LA	Chandeleur Sound Blk 71
818073	LA	Chandeleur Sound Blk 73
819062	LA	Chandeleur Sound Ad Blk 62
819063	LA	Chandeleur Sound Ad Blk 63
820133	OG	Desoto Canyon
821001	OG	Destin Dome Blk 1
821002	OG	Destin Dome Blk 2
821056	OG	Destin Dome Blk 56
821111	OG	Destin Dome Blk 111
822109	TX	East Breaks Blk 109
822110	TX	East Breaks Blk 110
822112	TX	East Breaks Blk 112
822117	TX	East Breaks Blk 117
822154	TX	East Breaks Blk 154
822157	TX	East Breaks Blk 157
822158	TX	East Breaks Blk 158
822159	TX	East Breaks Blk 159
822160	TX	East Breaks Blk 160
822161	TX	East Breaks Blk 161
822165	TX	East Breaks Blk 165
822172	TX	East Breaks Blk 172
822209	TX	East Breaks Blk 209
822377	TX	East Breaks Blk 377
822688	TX	East Breaks Blk 688
822945	TX	East Breaks Blk 945
824001	LA	East Cameron Blk 1
824002	LA	East Cameron Blk 2
824004	LA	East Cameron Blk 4
824009	LA	East Cameron Blk 9
824014	LA	East Cameron Blk 14
824017	LA	East Cameron Blk 17
824023	LA	East Cameron Blk 23
824024	LA	East Cameron Blk 24
824025	LA	East Cameron Blk 25
824026	LA	East Cameron Blk 26
824031	LA	East Cameron Blk 31
824032	LA	East Cameron Blk 32
824033	LA	East Cameron Blk 33
824034	LA	East Cameron Blk 34
824036	LA	East Cameron Blk 36
824038	LA	East Cameron Blk 38
824042	LA	East Cameron Blk 42
824044	LA	East Cameron Blk 44
824045	LA	East Cameron Blk 45
824046	LA	East Cameron Blk 46
824047	LA	East Cameron Blk 47
824048	LA	East Cameron Blk 48
824049	LA	East Cameron Blk 49
824050	LA	East Cameron Blk 50
824051	LA	East Cameron Blk 51
824056	LA	East Cameron Blk 56
824057	LA	East Cameron Blk 57
824058	LA	East Cameron Blk 58
824060	LA	East Cameron Blk 60
824062	LA	East Cameron Blk 62
824063	LA	East Cameron Blk 63
824064	LA	East Cameron Blk 64
824065	LA	East Cameron Blk 65
824066	LA	East Cameron Blk 66
824067	LA	East Cameron Blk 67
824069	LA	East Cameron Blk 69
824071	LA	East Cameron Blk 71
824072	LA	East Cameron Blk 72
824076	LA	East Cameron Blk 76
824081	LA	East Cameron Blk 81
824082	LA	East Cameron Blk 82
824083	LA	East Cameron Blk 83
824088	LA	East Cameron Blk 88
824089	LA	East Cameron Blk 89
824090	LA	East Cameron Blk 90
824096	LA	East Cameron Blk 96
824097	LA	East Cameron Blk 97
824104	LA	East Cameron Blk 104
824106	LA	East Cameron Blk 106
824109	LA	East Cameron Blk 109
824110	LA	East Cameron Blk 110
824117	LA	East Cameron Blk 117
824118	LA	East Cameron Blk 118
824119	LA	East Cameron Blk 119
824121	LA	East Cameron Blk 121
824122	LA	East Cameron Blk 122
824125	LA	East Cameron Blk 125
824126	LA	East Cameron Blk 126
824128	LA	East Cameron Blk 128
824129	LA	East Cameron Blk 129
824131	LA	East Cameron Blk 131
824138	LA	East Cameron Blk 138
824139	LA	East Cameron Blk 139
824142	LA	East Cameron Blk 142
824143	LA	East Cameron Blk 143
824148	LA	East Cameron Blk 148
824149	LA	East Cameron Blk 149
824151	LA	East Cameron Blk 151
824157	LA	East Cameron Blk 157
824160	LA	East Cameron Blk 160
824178	LA	East Cameron Blk 178
824182	LA	East Cameron Blk 182
824185	LA	East Cameron Blk 185
824187	LA	East Cameron Blk 187
824188	LA	East Cameron Blk 188
824189	LA	East Cameron Blk 189
824192	LA	East Cameron Blk 192
824193	LA	East Cameron Blk 193
824194	LA	East Cameron Blk 194
824195	LA	East Cameron Blk 195
824196	LA	East Cameron Blk 196
824199	LA	East Cameron Blk 199
824200	LA	East Cameron Blk 200
824201	LA	East Cameron Blk 201
824204	LA	East Cameron Blk 204
824213	LA	East Cameron Blk 213
824214	LA	East Cameron Blk 214
824215	LA	East Cameron Blk 215
824219	LA	East Cameron Blk 219
824220	LA	East Cameron Blk 220
824221	LA	East Cameron Blk 221
824222	LA	East Cameron Blk 222
824223	LA	East Cameron Blk 223
824224	LA	East Cameron Blk 224
824226	LA	East Cameron Blk 226
824229	LA	East Cameron Blk 229
824230	LA	East Cameron Blk 230
824231	LA	East Cameron Blk 231
824232	LA	East Cameron Blk 232
824233	LA	East Cameron Blk 233
824234	LA	East Cameron Blk 234
824235	LA	East Cameron Blk 235
826236	LA	East Cameron SA Blk 236
826237	LA	East Cameron SA Blk 237
826239	LA	East Cameron SA Blk 239
826240	LA	East Cameron SA Blk 240
826245	LA	East Cameron SA Blk 245
826246	LA	East Cameron SA Blk 246
826254	LA	East Cameron SA Blk 254
826255	LA	East Cameron SA Blk 255
826257	LA	East Cameron SA Blk 257
826261	LA	East Cameron SA Blk 261
826263	LA	East Cameron SA Blk 263
826264	LA	East Cameron SA Blk 264
826265	LA	East Cameron SA Blk 265
826266	LA	East Cameron SA Blk 266
826267	LA	East Cameron SA Blk 267
826270	LA	East Cameron SA Blk 270
826271	LA	East Cameron SA Blk 271
826272	LA	East Cameron SA Blk 272
826273	LA	East Cameron SA Blk 273
826278	LA	East Cameron SA Blk 278
826280	LA	East Cameron SA Blk 280
826281	LA	East Cameron SA Blk 281
826282	LA	East Cameron SA Blk 282
826283	LA	East Cameron SA Blk 283
826286	LA	East Cameron SA Blk 286
826294	LA	East Cameron SA Blk 294
826297	LA	East Cameron SA Blk 297
826298	LA	East Cameron SA Blk 298
826299	LA	East Cameron SA Blk 299
826300	LA	East Cameron SA Blk 300
826303	LA	East Cameron SA Blk 303
826306	LA	East Cameron SA Blk 306
826311	LA	East Cameron SA Blk 311
826313	LA	East Cameron SA Blk 313
826316	LA	East Cameron SA Blk 316
826317	LA	East Cameron SA Blk 317
826318	LA	East Cameron SA Blk 318
826320	LA	East Cameron SA Blk 320
826321	LA	East Cameron SA Blk 321
826322	LA	East Cameron SA Blk 322
826323	LA	East Cameron SA Blk 323
826328	LA	East Cameron SA Blk 328
826330	LA	East Cameron SA Blk 330
826331	LA	East Cameron SA Blk 331
826332	LA	East Cameron SA Blk 332
826334	LA	East Cameron SA Blk 334
826335	LA	East Cameron SA Blk 335
826336	LA	East Cameron SA Blk 336
826338	LA	East Cameron SA Blk 338
826340	LA	East Cameron SA Blk 340
826341	LA	East Cameron SA Blk 341
826346	LA	East Cameron SA Blk 346
826347	LA	East Cameron SA Blk 347
826349	LA	East Cameron SA Blk 349
826351	LA	East Cameron SA Blk 351
826352	LA	East Cameron SA Blk 352
826353	LA	East Cameron SA Blk 353
826354	LA	East Cameron SA Blk 354
826359	LA	East Cameron SA Blk 359
826360	LA	East Cameron SA Blk 360
826362	LA	East Cameron SA Blk 362
826369	LA	East Cameron SA Blk 369
826370	LA	East Cameron SA Blk 370
826371	LA	East Cameron SA Blk 371
826377	LA	East Cameron SA Blk 377
826378	LA	East Cameron SA Blk 378
829001	LA	Eugene Island Blk 1
829003	LA	Eugene Island Blk 3
829004	LA	Eugene Island Blk 4
829008	LA	Eugene Island Blk 8
829009	LA	Eugene Island Blk 9
829010	LA	Eugene Island Blk 10
829012	LA	Eugene Island Blk 12
829017	LA	Eugene Island Blk 17
829018	LA	Eugene Island Blk 18
829019	LA	Eugene Island Blk 19
829023	LA	Eugene Island Blk 23
829024	LA	Eugene Island Blk 24
829026	LA	Eugene Island Blk 26
829027	LA	Eugene Island Blk 27
829028	LA	Eugene Island Blk 28
829029	LA	Eugene Island Blk 29
829030	LA	Eugene Island Blk 30
829032	LA	Eugene Island Blk 32
829033	LA	Eugene Island Blk 33
829038	LA	Eugene Island Blk 38
829039	LA	Eugene Island Blk 39
829041	LA	Eugene Island Blk 41
829042	LA	Eugene Island Blk 42
829043	LA	Eugene Island Blk 43
829044	LA	Eugene Island Blk 44
829045	LA	Eugene Island Blk 45
829046	LA	Eugene Island Blk 46
829047	LA	Eugene Island Blk 47
829048	LA	Eugene Island Blk 48
829049	LA	Eugene Island Blk 49
829050	LA	Eugene Island Blk 50
829051	LA	Eugene Island Blk 51
829052	LA	Eugene Island Blk 52
829053	LA	Eugene Island Blk 53
829056	LA	Eugene Island Blk 56
829057	LA	Eugene Island Blk 57
829058	LA	Eugene Island Blk 58
829059	LA	Eugene Island Blk 59
829062	LA	Eugene Island Blk 62
829063	LA	Eugene Island Blk 63
829064	LA	Eugene Island Blk 64
829065	LA	Eugene Island Blk 65
829070	LA	Eugene Island Blk 70
829072	LA	Eugene Island Blk 72
829074	LA	Eugene Island Blk 74
829076	LA	Eugene Island Blk 76
829077	LA	Eugene Island Blk 77
829078	LA	Eugene Island Blk 78
829079	LA	Eugene Island Blk 79
829085	LA	Eugene Island Blk 85
829087	LA	Eugene Island Blk 87
829088	LA	Eugene Island Blk 88
829089	LA	Eugene Island Blk 89
829090	LA	Eugene Island Blk 90
829093	LA	Eugene Island Blk 93
829094	LA	Eugene Island Blk 94
829095	LA	Eugene Island Blk 95
829097	LA	Eugene Island Blk 97
829099	LA	Eugene Island Blk 99
829100	LA	Eugene Island Blk 100
829102	LA	Eugene Island Blk 102
829105	LA	Eugene Island Blk 105
829106	LA	Eugene Island Blk 106
829107	LA	Eugene Island Blk 107
829108	LA	Eugene Island Blk 108
829110	LA	Eugene Island Blk 110
829116	LA	Eugene Island Blk 116
829119	LA	Eugene Island Blk 119
829120	LA	Eugene Island Blk 120
829125	LA	Eugene Island Blk 125
829126	LA	Eugene Island Blk 126
829128	LA	Eugene Island Blk 128
829129	LA	Eugene Island Blk 129
829130	LA	Eugene Island Blk 130
829133	LA	Eugene Island Blk 133
829136	LA	Eugene Island Blk 136
829142	LA	Eugene Island Blk 142
829147	LA	Eugene Island Blk 147
829158	LA	Eugene Island Blk 158
829159	LA	Eugene Island Blk 159
829162	LA	Eugene Island Blk 162
829163	LA	Eugene Island Blk 163
829164	LA	Eugene Island Blk 164
829167	LA	Eugene Island Blk 167
829172	LA	Eugene Island Blk 172
829173	LA	Eugene Island Blk 173
829174	LA	Eugene Island Blk 174
829175	LA	Eugene Island Blk 175
829176	LA	Eugene Island Blk 176
829179	LA	Eugene Island Blk 179
829181	LA	Eugene Island Blk 181
829182	LA	Eugene Island Blk 182
829183	LA	Eugene Island Blk 183
829184	LA	Eugene Island Blk 184
829186	LA	Eugene Island Blk 186
829187	LA	Eugene Island Blk 187
829188	LA	Eugene Island Blk 188
829189	LA	Eugene Island Blk 189
829190	LA	Eugene Island Blk 190
829191	LA	Eugene Island Blk 191
829193	LA	Eugene Island Blk 193
829196	LA	Eugene Island Blk 196
829198	LA	Eugene Island Blk 198
829199	LA	Eugene Island Blk 199
829202	LA	Eugene Island Blk 202
829204	LA	Eugene Island Blk 204
829205	LA	Eugene Island Blk 205
829206	LA	Eugene Island Blk 206
829208	LA	Eugene Island Blk 208
829211	LA	Eugene Island Blk 211
829212	LA	Eugene Island Blk 212
829214	LA	Eugene Island Blk 214
829215	LA	Eugene Island Blk 215
829217	LA	Eugene Island Blk 217
829218	LA	Eugene Island Blk 218
829219	LA	Eugene Island Blk 219
829221	LA	Eugene Island Blk 221
829224	LA	Eugene Island Blk 224
829225	LA	Eugene Island Blk 225
829226	LA	Eugene Island Blk 226
829227	LA	Eugene Island Blk 227
829229	LA	Eugene Island Blk 229
829230	LA	Eugene Island Blk 230
829231	LA	Eugene Island Blk 231
829237	LA	Eugene Island Blk 237
829238	LA	Eugene Island Blk 238
829240	LA	Eugene Island Blk 240
829242	LA	Eugene Island Blk 242
829243	LA	Eugene Island Blk 243
829245	LA	Eugene Island Blk 245
829246	LA	Eugene Island Blk 246
829247	LA	Eugene Island Blk 247
829248	LA	Eugene Island Blk 248
829251	LA	Eugene Island Blk 251
829252	LA	Eugene Island Blk 252
829253	LA	Eugene Island Blk 253
829254	LA	Eugene Island Blk 254
829255	LA	Eugene Island Blk 255
829256	LA	Eugene Island Blk 256
829257	LA	Eugene Island Blk 257
829258	LA	Eugene Island Blk 258
829259	LA	Eugene Island Blk 259
829260	LA	Eugene Island Blk 260
829261	LA	Eugene Island Blk 261
829262	LA	Eugene Island Blk 262
829265	LA	Eugene Island Blk 265
829266	LA	Eugene Island Blk 266
831113	LA	Eugene Island Blk 113A
831267	LA	Eugene Island SA Blk 267
831269	LA	Eugene Island SA Blk 269
831272	LA	Eugene Island SA Blk 272
831273	LA	Eugene Island SA Blk 273
831274	LA	Eugene Island SA Blk 274
831275	LA	Eugene Island SA Blk 275
831276	LA	Eugene Island SA Blk 276
831277	LA	Eugene Island SA Blk 277
831278	LA	Eugene Island SA Blk 278
831279	LA	Eugene Island SA Blk 279
831281	LA	Eugene Island SA Blk 281
831282	LA	Eugene Island SA Blk 282
831284	LA	Eugene Island SA Blk 284
831285	LA	Eugene Island SA Blk 285
831286	LA	Eugene Island SA Blk 286
831287	LA	Eugene Island SA Blk 287
831289	LA	Eugene Island SA Blk 289
831292	LA	Eugene Island SA Blk 292
831293	LA	Eugene Island SA Blk 293
831294	LA	Eugene Island SA Blk 294
831295	LA	Eugene Island SA Blk 295
831296	LA	Eugene Island SA Blk 296
831297	LA	Eugene Island SA Blk 297
831298	LA	Eugene Island SA Blk 298
831299	LA	Eugene Island SA Blk 299
831300	LA	Eugene Island SA Blk 300
831301	LA	Eugene Island SA Blk 301
831302	LA	Eugene Island SA Blk 302
831305	LA	Eugene Island SA Blk 305
831306	LA	Eugene Island SA Blk 306
831307	LA	Eugene Island SA Blk 307
831308	LA	Eugene Island SA Blk 308

Field Code	State	Field Name
831309	LA	Eugene Island SA Blk 309
831310	LA	Eugene Island SA Blk 310
831311	LA	Eugene Island SA Blk 311
831312	LA	Eugene Island SA Blk 312
831313	LA	Eugene Island SA Blk 313
831314	LA	Eugene Island SA Blk 314
831315	LA	Eugene Island SA Blk 315
831316	LA	Eugene Island SA Blk 316
831320	LA	Eugene Island SA Blk 320
831321	LA	Eugene Island SA Blk 321
831322	LA	Eugene Island SA Blk 322
831324	LA	Eugene Island SA Blk 324
831325	LA	Eugene Island SA Blk 325
831326	LA	Eugene Island SA Blk 326
831327	LA	Eugene Island SA Blk 327
831329	LA	Eugene Island SA Blk 329
831330	LA	Eugene Island SA Blk 330
831331	LA	Eugene Island SA Blk 331
831332	LA	Eugene Island SA Blk 332
831333	LA	Eugene Island SA Blk 333
831336	LA	Eugene Island SA Blk 336
831337	LA	Eugene Island SA Blk 337
831338	LA	Eugene Island SA Blk 338
831339	LA	Eugene Island SA Blk 339
831341	LA	Eugene Island SA Blk 341
831342	LA	Eugene Island SA Blk 342
831343	LA	Eugene Island SA Blk 343
831345	LA	Eugene Island SA Blk 345
831346	LA	Eugene Island SA Blk 346
831347	LA	Eugene Island SA Blk 347
831348	LA	Eugene Island SA Blk 348
831349	LA	Eugene Island SA Blk 349
831351	LA	Eugene Island SA Blk 351
831352	LA	Eugene Island SA Blk 352
831353	LA	Eugene Island SA Blk 353
831354	LA	Eugene Island SA Blk 354
831360	LA	Eugene Island SA Blk 360
831361	LA	Eugene Island SA Blk 361
831363	LA	Eugene Island SA Blk 363
831364	LA	Eugene Island SA Blk 364
831365	LA	Eugene Island SA Blk 365
831366	LA	Eugene Island SA Blk 366
831367	LA	Eugene Island SA Blk 367
831370	LA	Eugene Island SA Blk 370
831371	LA	Eugene Island SA Blk 371
831372	LA	Eugene Island SA Blk 372
831375	LA	Eugene Island SA Blk 375
831377	LA	Eugene Island SA Blk 377
831380	LA	Eugene Island SA Blk 380
831384	LA	Eugene Island SA Blk 384
831385	LA	Eugene Island SA Blk 385
831386	LA	Eugene Island SA Blk 386
831390	LA	Eugene Island SA Blk 390
831392	LA	Eugene Island SA Blk 392
831394	LA	Eugene Island SA Blk 394
831397	LA	Eugene Island SA Blk 397
834003	LA	Ewing Bank Blk 1003
834010	LA	Ewing Bank Blk 1010
834305	LA	Ewing Bank Blk 305
834306	LA	Ewing Bank Blk 306
834438	LA	Ewing Bank Blk 438
834526	LA	Ewing Bank Blk 526
834782	LA	Ewing Bank Blk 782
834826	LA	Ewing Bank Blk 826
834828	LA	Ewing Bank Blk 828
834868	LA	Ewing Bank Blk 868
834872	LA	Ewing Bank Blk 872
834873	LA	Ewing Bank Blk 873
834903	LA	Ewing Bank Blk 903
834914	LA	Ewing Bank Blk 914
834915	LA	Ewing Bank Blk 915
834921	LA	Ewing Bank Blk 921
834944	LA	Ewing Bank Blk 944
834945	LA	Ewing Bank Blk 945
834947	LA	Ewing Bank Blk 947
834951	LA	Ewing Bank Blk 951
834958	LA	Ewing Bank Blk 958
834966	LA	Ewing Bank Blk 966
834975	LA	Ewing Bank Blk 975
834988	LA	Ewing Bank Blk 988
834989	LA	Ewing Bank Blk 989
834991	LA	Ewing Bank Blk 991
834994	LA	Ewing Bank Blk 994
834999	LA	Ewing Bank Blk 999
836050	TX	Galveston Blk A50
836096	TX	Galveston Blk A96
836097	TX	Galveston Blk A97
836101	TX	Galveston Blk A101
837100	TX	Galveston Blk 100
837101	TX	Galveston Blk 101
837102	TX	Galveston Blk 102
837104	TX	Galveston Blk 104
837144	TX	Galveston Blk 144
837151	TX	Galveston Blk 151
837180	TX	Galveston Blk 180
837189	TX	Galveston Blk 189
837190	TX	Galveston Blk 190
837191	TX	Galveston Blk 191
837192	TX	Galveston Blk 192
837209	TX	Galveston Blk 209
837210	TX	Galveston Blk 210
837211	TX	Galveston Blk 211
837213	TX	Galveston Blk 213
837214	TX	Galveston Blk 214
837220	TX	Galveston Blk 220
837223	TX	Galveston Blk 223
837239	TX	Galveston Blk 239
837241	TX	Galveston Blk 241
837245	TX	Galveston Blk 245
837252	TX	Galveston Blk 252
837255	TX	Galveston Blk 255
837272	TX	Galveston Blk 272
837273	TX	Galveston Blk 273
837278	TX	Galveston Blk 278
837283	TX	Galveston Blk 283
837288	TX	Galveston Blk 288
837289	TX	Galveston Blk 289
837291	TX	Galveston Blk 291
837295	TX	Galveston Blk 295
837296	TX	Galveston Blk 296
837297	TX	Galveston Blk 297
837298	TX	Galveston Blk 298
837303	TX	Galveston Blk 303
837307	TX	Galveston Blk 307
837310	TX	Galveston Blk 310
837313	TX	Galveston Blk 313
837319	TX	Galveston Blk 319
837320	TX	Galveston Blk 320
837321	TX	Galveston Blk 321
837322	TX	Galveston Blk 322
837330	TX	Galveston Blk 330
837333	TX	Galveston Blk 333
837334	TX	Galveston Blk 334
837335	TX	Galveston Blk 335
837343	TX	Galveston Blk 343
837349	TX	Galveston Blk 349
837350	TX	Galveston Blk 350
837351	TX	Galveston Blk 351
837357	TX	Galveston Blk 357
837362	TX	Galveston Blk 362
837363	TX	Galveston Blk 363
837379	TX	Galveston Blk 379
837383	TX	Galveston Blk 383
837384	TX	Galveston Blk 384
837385	TX	Galveston Blk 385
837389	TX	Galveston Blk 389
837391	TX	Galveston Blk 391
837392	TX	Galveston Blk 392
837393	TX	Galveston Blk 393
837418	TX	Galveston Blk 418
837420	TX	Galveston Blk 420
837424	TX	Galveston Blk 424
837427	TX	Galveston Blk 427
837428	TX	Galveston Blk 428
837460	TX	Galveston Blk 460
837465	TX	Galveston Blk 465
838146	TX	Galveston Blk 146S
838147	TX	Galveston Blk 147S
838148	TX	Galveston Blk 148S
838155	TX	Galveston Blk 155S
838157	TX	Galveston Blk 157S
838169	TX	Galveston Blk 169S
838172	TX	Galveston Blk 172S
838173	TX	Galveston Blk 173S
838174	TX	Galveston Blk 174S
838175	TX	Galveston Blk 175S
838176	TX	Galveston Blk 176S
838181	TX	Galveston Blk 181S
838182	TX	Galveston Blk 182S
838222	TX	Galveston Blk 222S
838228	TX	Galveston Blk 228S
838229	TX	Galveston Blk 229S
838234	TX	Galveston Blk 234S
838236	TX	Galveston Blk 236S
838409	TX	Galveston Blk 409S
839125	TX	Galveston SA Blk A125
839126	TX	Galveston SA Blk A126
839127	TX	Galveston SA Blk A127
839129	TX	Galveston SA Blk A129
839131	TX	Galveston SA Blk A131
839155	TX	Galveston SA Blk A155
839156	TX	Galveston SA Blk A156
839157	TX	Galveston SA Blk A157
839192	TX	Galveston SA Blk A192
839218	TX	Galveston SA Blk A218
839224	TX	Galveston SA Blk A224
840021	TX	Garden Banks Blk 21
840065	TX	Garden Banks Blk 65
840070	TX	Garden Banks Blk 70
840071	TX	Garden Banks Blk 71
840072	TX	Garden Banks Blk 72
840083	TX	Garden Banks Blk 83
840084	TX	Garden Banks Blk 84
840095	TX	Garden Banks Blk 95
840117	TX	Garden Banks Blk 117
840128	TX	Garden Banks Blk 128
840142	TX	Garden Banks Blk 142
840147	TX	Garden Banks Blk 147
840161	TX	Garden Banks Blk 161
840171	TX	Garden Banks Blk 171
840186	TX	Garden Banks Blk 186
840189	TX	Garden Banks Blk 189
840191	TX	Garden Banks Blk 191
840192	TX	Garden Banks Blk 192
840193	TX	Garden Banks Blk 193
840208	TX	Garden Banks Blk 208
840215	TX	Garden Banks Blk 215
840224	TX	Garden Banks Blk 224
840235	TX	Garden Banks Blk 235
840236	TX	Garden Banks Blk 236
840237	TX	Garden Banks Blk 237
840240	TX	Garden Banks Blk 240
840254	TX	Garden Banks Blk 254
840259	TX	Garden Banks Blk 259
840260	TX	Garden Banks Blk 260
840302	TX	Garden Banks Blk 302
840379	TX	Garden Banks Blk 379
840387	TX	Garden Banks Blk 387
840388	TX	Garden Banks Blk 388
840412	TX	Garden Banks Blk 412
840426	TX	Garden Banks Blk 426
840427	TX	Garden Banks Blk 427
840470	TX	Garden Banks Blk 470
840471	TX	Garden Banks Blk 471
842009	LA	Grand Isle Blk 9
842016	LA	Grand Isle Blk 16
842017	LA	Grand Isle Blk 17
842018	LA	Grand Isle Blk 18
842019	LA	Grand Isle Blk 19
842020	LA	Grand Isle Blk 20
842021	LA	Grand Isle Blk 21
842022	LA	Grand Isle Blk 22
842023	LA	Grand Isle Blk 23
842025	LA	Grand Isle Blk 25
842026	LA	Grand Isle Blk 26
842029	LA	Grand Isle Blk 29
842030	LA	Grand Isle Blk 30
842032	LA	Grand Isle Blk 32
842033	LA	Grand Isle Blk 33
842037	LA	Grand Isle Blk 37
842038	LA	Grand Isle Blk 38
842039	LA	Grand Isle Blk 39
842040	LA	Grand Isle Blk 40
842041	LA	Grand Isle Blk 41
842042	LA	Grand Isle Blk 42
842043	LA	Grand Isle Blk 43
842044	LA	Grand Isle Blk 44
842045	LA	Grand Isle Blk 45
842046	LA	Grand Isle Blk 46
842047	LA	Grand Isle Blk 47
842048	LA	Grand Isle Blk 48
842049	LA	Grand Isle Blk 49
842051	LA	Grand Isle Blk 51
842052	LA	Grand Isle Blk 52
842053	LA	Grand Isle Blk 53
842055	LA	Grand Isle Blk 55
842063	LA	Grand Isle Blk 63
842072	LA	Grand Isle Blk 72
842075	LA	Grand Isle Blk 75
842076	LA	Grand Isle Blk 76
842077	LA	Grand Isle Blk 77
842078	LA	Grand Isle Blk 78
842079	LA	Grand Isle Blk 79
842081	LA	Grand Isle Blk 81
842082	LA	Grand Isle Blk 82
842083	LA	Grand Isle Blk 83
842085	LA	Grand Isle Blk 85
844086	LA	Grand Isle SA Blk 86
844090	LA	Grand Isle SA Blk 90
844091	LA	Grand Isle SA Blk 91
844093	LA	Grand Isle SA Blk 93
844094	LA	Grand Isle SA Blk 94
844095	LA	Grand Isle SA Blk 95
844096	LA	Grand Isle SA Blk 96
844101	LA	Grand Isle SA Blk 101
844102	LA	Grand Isle SA Blk 102
844103	LA	Grand Isle SA Blk 103
844106	LA	Grand Isle SA Blk 106
844108	LA	Grand Isle SA Blk 108
844115	LA	Grand Isle SA Blk 115
846004	LA	Green Canyon Blk 4
846006	LA	Green Canyon Blk 6
846018	LA	Green Canyon Blk 18
846019	LA	Green Canyon Blk 19
846021	LA	Green Canyon Blk 21
846027	LA	Green Canyon Blk 27
846029	LA	Green Canyon Blk 29
846031	LA	Green Canyon Blk 31
846039	LA	Green Canyon Blk 39
846045	LA	Green Canyon Blk 45
846050	LA	Green Canyon Blk 50
846052	LA	Green Canyon Blk 52
846053	LA	Green Canyon Blk 53
846058	LA	Green Canyon Blk 58
846060	LA	Green Canyon Blk 60
846064	LA	Green Canyon Blk 64
846065	LA	Green Canyon Blk 65
846066	LA	Green Canyon Blk 66
846070	LA	Green Canyon Blk 70
846072	LA	Green Canyon Blk 72
846073	LA	Green Canyon Blk 73
846075	LA	Green Canyon Blk 75
846098	LA	Green Canyon Blk 98
846108	LA	Green Canyon Blk 108
846109	LA	Green Canyon Blk 109
846110	LA	Green Canyon Blk 110
846116	LA	Green Canyon Blk 116
846136	LA	Green Canyon Blk 136
846147	LA	Green Canyon Blk 147
846152	LA	Green Canyon Blk 152
846153	LA	Green Canyon Blk 153
846154	LA	Green Canyon Blk 154
846158	LA	Green Canyon Blk 158
846160	LA	Green Canyon Blk 160
846161	LA	Green Canyon Blk 161
846162	LA	Green Canyon Blk 162
846166	LA	Green Canyon Blk 166
846184	LA	Green Canyon Blk 184
846185	LA	Green Canyon Blk 185
846205	LA	Green Canyon Blk 205
846228	LA	Green Canyon Blk 228
846235	LA	Green Canyon Blk 235
846244	LA	Green Canyon Blk 244
846254	LA	Green Canyon Blk 254
846472	LA	Green Canyon Blk 472
846473	LA	Green Canyon Blk 473
848007	TX	High Island Blk 7
848010	TX	High Island Blk 10
848012	TX	High Island Blk 12
848013	TX	High Island Blk 13
848014	TX	High Island Blk 14
848021	TX	High Island Blk 21
848022	TX	High Island Blk 22
848023	TX	High Island Blk 23
848024	TX	High Island Blk 24
848025	TX	High Island Blk 25
848027	TX	High Island Blk 27
848030	TX	High Island Blk 30
848031	TX	High Island Blk 31
848034	TX	High Island Blk 34
848045	TX	High Island Blk 45
848052	TX	High Island Blk 52
848053	TX	High Island Blk 53
848054	TX	High Island Blk 54
848055	TX	High Island Blk 55
848067	TX	High Island Blk 67
848068	TX	High Island Blk 68
848071	TX	High Island Blk 71
848086	TX	High Island Blk 86
848087	TX	High Island Blk 87
848088	TX	High Island Blk 88
848093	TX	High Island Blk 93
848098	TX	High Island Blk 98
848105	TX	High Island Blk 105
848110	TX	High Island Blk 110
848111	TX	High Island Blk 111
848115	TX	High Island Blk 115
848116	TX	High Island Blk 116
848134	TX	High Island Blk 134
848135	TX	High Island Blk 135
848136	TX	High Island Blk 136
848138	TX	High Island Blk 138
848139	TX	High Island Blk 139
848140	TX	High Island Blk 140
848141	TX	High Island Blk 141
848154	TX	High Island Blk 154
848155	TX	High Island Blk 155
848160	TX	High Island Blk 160
848161	TX	High Island Blk 161
848163	TX	High Island Blk 163
848164	TX	High Island Blk 164
848170	TX	High Island Blk 170
848175	TX	High Island Blk 175
848176	TX	High Island Blk 176
848177	TX	High Island Blk 177
848178	TX	High Island Blk 178
848179	TX	High Island Blk 179
848193	TX	High Island Blk 193
848194	TX	High Island Blk 194
848195	TX	High Island Blk 195
848196	TX	High Island Blk 196
848199	TX	High Island Blk 199
848200	TX	High Island Blk 200
848201	TX	High Island Blk 201
848206	TX	High Island Blk 206
848207	TX	High Island Blk 207
848208	TX	High Island Blk 208
848232	TX	High Island Blk 232
848262	TX	High Island Blk 262
849006	TX	High Island Blk A6
849009	TX	High Island Blk A9
849014	TX	High Island Blk A14
849020	TX	High Island Blk A20
849021	TX	High Island Blk A21
849022	TX	High Island Blk A22
849039	TX	High Island Blk A39
849068	TX	High Island Blk A68
849069	TX	High Island Blk A69
849071	TX	High Island Blk A71
849072	TX	High Island Blk A72
849083	TX	High Island Blk A83
849113	TX	High Island Blk A133
849126	TX	High Island Blk A126
849127	TX	High Island Blk A127
849129	TX	High Island Blk A129
849154	TX	High Island Blk A154
850039	TX	High Island EA Blk 39
850045	TX	High Island EA Blk 45
850074	TX	High Island EA Blk 74
850119	TX	High Island EA Blk 119
850120	TX	High Island EA Blk 120
850128	TX	High Island EA Blk 128
850129	TX	High Island EA Blk 129
850130	TX	High Island EA Blk 130
850166	TX	High Island EA Blk 166
850167	TX	High Island EA Blk 167
850170	TX	High Island EA Blk A170
850171	TX	High Island EA Blk A171
850172	TX	High Island EA Blk A172
850173	TX	High Island EA Blk A173
850178	TX	High Island EA Blk A178
850180	TX	High Island EA Blk A180
850183	TX	High Island EA Blk A183
850185	TX	High Island EA Blk A185
850193	TX	High Island EA Blk A193
850194	TX	High Island EA Blk A194
850200	TX	High Island EA Blk A200
850224	TX	High Island EA Blk A224
850227	TX	High Island EA Blk A227
850228	TX	High Island EA Blk A228
850231	TX	High Island EA Blk A231
850237	TX	High Island EA Blk A237
850244	TX	High Island EA Blk A244
850245	TX	High Island EA Blk A245
850246	TX	High Island EA Blk A246
850257	TX	High Island EA Blk A257
852260	TX	High Island EA SX Blk A260
852268	TX	High Island EA SX Blk A268
852269	TX	High Island EA SX Blk A269
852270	TX	High Island EA SX Blk A270
852271	TX	High Island EA SX Blk A271
852272	TX	High Island EA SX Blk A272
852273	TX	High Island EA SX Blk A273
852279	TX	High Island EA SX Blk A279
852280	TX	High Island EA SX Blk A280
852281	TX	High Island EA SX Blk A281
852282	TX	High Island EA SX Blk A282
852283	TX	High Island EA SX Blk A283

Field Code	State	Field Name
852284	TX	High Island EA SX Blk A284
852285	TX	High Island EA SX Blk A285
852286	TX	High Island EA SX Blk A286
852287	TX	High Island EA SX Blk A287
852289	TX	High Island EA SX Blk A289
852290	TX	High Island EA SX Blk A290
852295	TX	High Island EA SX Blk A295
852298	TX	High Island EA SX Blk A298
852302	TX	High Island EA SX Blk A302
852303	TX	High Island EA SX Blk A303
852305	TX	High Island EA SX Blk A305
852309	TX	High Island EA SX Blk A309
852310	TX	High Island EA SX Blk A310
852312	TX	High Island EA SX Blk A312
852313	TX	High Island EA SX Blk A313
852314	TX	High Island EA SX Blk A314
852315	TX	High Island EA SX Blk A315
852317	TX	High Island EA SX Blk A317
852318	TX	High Island EA SX Blk A318
852323	TX	High Island EA SX Blk A323
852325	TX	High Island EA SX Blk A325
852327	TX	High Island EA SX Blk A327
852330	LA	High Island EA SX Blk A330
852330	TX	High Island EA SX Blk A330
852332	TX	High Island EA SX Blk A332
852334	TX	High Island EA SX Blk A334
852335	TX	High Island EA SX Blk A335
852336	TX	High Island EA SX Blk A336
852337	TX	High Island EA SX Blk A337
852339	TX	High Island EA SX Blk A339
852340	TX	High Island EA SX Blk A340
852341	TX	High Island EA SX Blk A341
852342	TX	High Island EA SX Blk A342
852343	TX	High Island EA SX Blk A343
852346	TX	High Island EA SX Blk A346
852349	TX	High Island EA SX Blk A349
852350	TX	High Island EA SX Blk A350
852351	TX	High Island EA SX Blk A351
852355	TX	High Island EA SX Blk A355
852356	TX	High Island EA SX Blk A356
852365	TX	High Island EA SX Blk A365
852368	TX	High Island EA SX Blk A368
852369	TX	High Island EA SX Blk A369
852370	LA	High Island EA SX Blk A370
852370	TX	High Island EA SX Blk A370
852371	TX	High Island EA SX Blk A371
852373	TX	High Island EA SX Blk A373
852376	TX	High Island EA SX Blk A376
852377	TX	High Island EA SX Blk A377
852379	TX	High Island EA SX Blk A379
852382	TX	High Island EA SX Blk A382
852384	TX	High Island EA SX Blk A384
852385	TX	High Island EA SX Blk A385
852389	TX	High Island EA SX Blk A389
852393	TX	High Island EA SX Blk A393
852395	TX	High Island EA SX Blk A395
852402	TX	High Island EA SX Blk A402
854414	TX	High Island SA Blk A414
854416	TX	High Island SA Blk A416
854417	TX	High Island SA Blk A417
854437	TX	High Island SA Blk A437
854438	TX	High Island SA Blk A438
854442	TX	High Island SA Blk A442
854443	TX	High Island SA Blk A443
854444	TX	High Island SA Blk A444
854446	TX	High Island SA Blk A446
854447	TX	High Island SA Blk A447
854448	TX	High Island SA Blk A448
854452	TX	High Island SA Blk A452
854462	TX	High Island SA Blk A462
854466	TX	High Island SA Blk A466
854467	TX	High Island SA Blk A467
854469	TX	High Island SA Blk A469
854471	TX	High Island SA Blk A471
854472	TX	High Island SA Blk A472
854474	TX	High Island SA Blk A474
854475	TX	High Island SA Blk A475
854476	TX	High Island SA Blk A476
854477	TX	High Island SA Blk A477
854480	TX	High Island SA Blk A480
854486	TX	High Island SA Blk A486
854487	TX	High Island SA Blk A487
854489	TX	High Island SA Blk A489
854490	TX	High Island SA Blk A490
854492	TX	High Island SA Blk A492
854494	TX	High Island SA Blk A494
854496	TX	High Island SA Blk A496
854497	TX	High Island SA Blk A497
854498	TX	High Island SA Blk A498
854499	TX	High Island SA Blk A499
854507	TX	High Island SA Blk A507
854508	TX	High Island SA Blk A508
854510	TX	High Island SA Blk A510
854511	TX	High Island SA Blk A511
854514	TX	High Island SA Blk A514
854515	TX	High Island SA Blk A515
854517	TX	High Island SA Blk A517
854518	TX	High Island SA Blk A518
854519	TX	High Island SA Blk A519
854520	TX	High Island SA Blk A520
854522	TX	High Island SA Blk A522
854523	TX	High Island SA Blk A523
854531	TX	High Island SA Blk A531
854532	TX	High Island SA Blk A532
854536	TX	High Island SA Blk A536
854537	TX	High Island SA Blk A537
854540	TX	High Island SA Blk A540
854542	TX	High Island SA Blk A542
854544	TX	High Island SA Blk A544
854545	TX	High Island SA Blk A545
854546	TX	High Island SA Blk A546
854547	TX	High Island SA Blk A547
854548	TX	High Island SA Blk A548
854550	TX	High Island SA Blk A550
854551	TX	High Island SA Blk A551
854552	TX	High Island SA Blk A552
854553	TX	High Island SA Blk A553
854555	TX	High Island SA Blk A555
854556	TX	High Island SA Blk A556
854557	TX	High Island SA Blk A557
854560	TX	High Island SA Blk A560
854561	TX	High Island SA Blk A561
854562	TX	High Island SA Blk A562
854563	TX	High Island SA Blk A563
854564	TX	High Island SA Blk A564
854567	TX	High Island SA Blk A567
854568	TX	High Island SA Blk A568
854570	TX	High Island SA Blk A570
854571	TX	High Island SA Blk A571
854572	TX	High Island SA Blk A572
854573	TX	High Island SA Blk A573
854574	TX	High Island SA Blk A574
854578	TX	High Island SA Blk A578
854582	TX	High Island SA Blk A582
854587	TX	High Island SA Blk A587
854591	TX	High Island SA Blk A591
854595	TX	High Island SA Blk A595
854596	TX	High Island SA Blk A596
856004	TX	High Island Blk 4
856019	TX	High Island Blk 19S
856020	TX	High Island Blk 20S
856051	TX	High Island Blk 51S
856052	TX	High Island Blk 52S
856059	TX	High Island Blk 59S
856060	TX	High Island Blk 60S
856066	TX	High Island Blk 66S
856077	TX	High Island Blk 77S
856083	TX	High Island Blk 83S
856084	TX	High Island Blk 84S
856087	TX	High Island Blk 87S
856090	TX	High Island Blk 90S
856115	TX	High Island Blk 115S
856118	TX	High Island Blk 118S
856119	TX	High Island Blk 119S
862001	LA	Atwater Valley Blk 1
866004	LA	Main Pass Blk 4
866006	LA	Main Pass Blk 6
866007	LA	Main Pass Blk 7
866011	LA	Main Pass Blk 11
866012	LA	Main Pass Blk 12
866018	LA	Main Pass Blk 18
866019	LA	Main Pass Blk 19
866021	LA	Main Pass Blk 21
866023	LA	Main Pass Blk 23
866024	LA	Main Pass Blk 24
866025	LA	Main Pass Blk 25
866029	LA	Main Pass Blk 29
866030	LA	Main Pass Blk 30
866031	LA	Main Pass Blk 31
866035	LA	Main Pass Blk 35
866036	LA	Main Pass Blk 36
866037	LA	Main Pass Blk 37
866038	LA	Main Pass Blk 38
866039	LA	Main Pass Blk 39
866040	LA	Main Pass Blk 40
866041	LA	Main Pass Blk 41
866042	LA	Main Pass Blk 42
866043	LA	Main Pass Blk 43
866044	LA	Main Pass Blk 44
866045	LA	Main Pass Blk 45
866046	LA	Main Pass Blk 46
866047	LA	Main Pass Blk 47
866048	LA	Main Pass Blk 48
866049	LA	Main Pass Blk 49
866053	LA	Main Pass Blk 53
866054	LA	Main Pass Blk 54
866056	LA	Main Pass Blk 56
866057	LA	Main Pass Blk 57
866058	LA	Main Pass Blk 58
866059	LA	Main Pass Blk 59
866064	LA	Main Pass Blk 64
866065	LA	Main Pass Blk 65
866067	LA	Main Pass Blk 67
866068	LA	Main Pass Blk 68
866069	LA	Main Pass Blk 69
866072	LA	Main Pass Blk 72
866073	LA	Main Pass Blk 73
866074	LA	Main Pass Blk 74
866075	LA	Main Pass Blk 75
866077	LA	Main Pass Blk 77
866078	LA	Main Pass Blk 78
866089	LA	Main Pass Blk 89
866090	LA	Main Pass Blk 90
866091	LA	Main Pass Blk 91
866092	LA	Main Pass Blk 92
866093	LA	Main Pass Blk 93
866094	LA	Main Pass Blk 94
866095	LA	Main Pass Blk 95
866096	LA	Main Pass Blk 96
866098	LA	Main Pass Blk 98
866099	LA	Main Pass Blk 99
866100	LA	Main Pass Blk 100
866101	LA	Main Pass Blk 101
866102	LA	Main Pass Blk 102
866103	LA	Main Pass Blk 103
866104	LA	Main Pass Blk 104
866106	LA	Main Pass Blk 106
866107	LA	Main Pass Blk 107
866108	LA	Main Pass Blk 108
866109	LA	Main Pass Blk 109
866111	LA	Main Pass Blk 111
866112	LA	Main Pass Blk 112
866113	LA	Main Pass Blk 113
866114	LA	Main Pass Blk 114
866115	LA	Main Pass Blk 115
866116	LA	Main Pass Blk 116
866117	LA	Main Pass Blk 117
866120	LA	Main Pass Blk 120
866121	LA	Main Pass Blk 121
866122	LA	Main Pass Blk 122
866123	LA	Main Pass Blk 123
866124	LA	Main Pass Blk 124
866125	LA	Main Pass Blk 125
866126	LA	Main Pass Blk 126
866127	LA	Main Pass Blk 127
866128	LA	Main Pass Blk 128
866129	LA	Main Pass Blk 129
866132	LA	Main Pass Blk 132
866133	LA	Main Pass Blk 133
866138	LA	Main Pass Blk 138
866139	LA	Main Pass Blk 139
866140	LA	Main Pass Blk 140
866141	LA	Main Pass Blk 141
866142	LA	Main Pass Blk 142
866144	LA	Main Pass Blk 144
866145	LA	Main Pass Blk 145
866148	LA	Main Pass Blk 148
866149	LA	Main Pass Blk 149
866151	LA	Main Pass Blk 151
866152	LA	Main Pass Blk 152
866153	LA	Main Pass Blk 153
868154	LA	Main Pass EA Blk 154
868159	LA	Main Pass EA Blk 159
868160	LA	Main Pass EA Blk 160
868161	LA	Main Pass EA Blk 161
868163	LA	Main Pass EA Blk 163
868164	LA	Main Pass EA Blk 164
868165	LA	Main Pass EA Blk 165
868175	LA	Main Pass EA Blk 175
868181	LA	Main Pass EA Blk 181
868183	LA	Main Pass EA Blk 183
868186	LA	Main Pass EA Blk 186
868187	LA	Main Pass EA Blk 187
868188	LA	Main Pass EA Blk 188
868199	LA	Main Pass EA Blk 199
868202	LA	Main Pass EA Blk 202
868203	LA	Main Pass EA Blk 203
868204	LA	Main Pass EA Blk 204
868206	LA	Main Pass EA Blk 206
868208	LA	Main Pass EA Blk 208
868209	LA	Main Pass EA Blk 209
868221	LA	Main Pass EA Blk 221
868222	LA	Main Pass EA Blk 222
868223	LA	Main Pass EA Blk 223
868227	LA	Main Pass EA Blk 227
868234	LA	Main Pass EA Blk 234
868236	LA	Main Pass EA Blk 236
868237	LA	Main Pass EA Blk 237
868243	LA	Main Pass EA Blk 243
868244	LA	Main Pass EA Blk 244
868245	LA	Main Pass EA Blk 245
868251	LA	Main Pass EA Blk 251
868252	LA	Main Pass EA Blk 252
868253	LA	Main Pass EA Blk 253
868254	LA	Main Pass EA Blk 254
868255	LA	Main Pass EA Blk 255
868259	LA	Main Pass EA Blk 259
868262	LA	Main Pass EA Blk 262
868263	LA	Main Pass EA Blk 263
868265	LA	Main Pass EA Blk 265
868273	LA	Main Pass EA Blk 273
868281	LA	Main Pass EA Blk 281
870288	LA	Main Pass SA Blk 288
870289	LA	Main Pass SA Blk 289
870290	LA	Main Pass SA Blk 290
870291	LA	Main Pass SA Blk 291
870292	LA	Main Pass SA Blk 292
870293	LA	Main Pass SA Blk 293
870296	LA	Main Pass SA Blk 296
870297	LA	Main Pass SA Blk 297
870298	LA	Main Pass SA Blk 298
870299	LA	Main Pass SA Blk 299
870300	LA	Main Pass SA Blk 300
870301	LA	Main Pass SA Blk 301
870302	LA	Main Pass SA Blk 302
870303	LA	Main Pass SA Blk 303
870304	LA	Main Pass SA Blk 304
870305	LA	Main Pass SA Blk 305
870306	LA	Main Pass SA Blk 306
870308	LA	Main Pass SA Blk 308
870309	LA	Main Pass SA Blk 309
870310	LA	Main Pass SA Blk 310
870311	LA	Main Pass SA Blk 311
870312	LA	Main Pass SA Blk 312
870313	LA	Main Pass SA Blk 313
870315	LA	Main Pass SA Blk 315
872161	TX	Matagorda Bay Blk 161
872173	TX	Matagorda Bay Blk 173
873004	TX	Matagorda Island Blk A4
873007	TX	Matagorda Island Blk A7
873481	TX	Matagorda Island Blk 481
873483	TX	Matagorda Island Blk 483
873485	TX	Matagorda Island Blk 485
873487	TX	Matagorda Island Blk 487
873518	TX	Matagorda Island Blk 518
873519	TX	Matagorda Island Blk 519
873520	TX	Matagorda Island Blk 520
873525	TX	Matagorda Island Blk 525
873526	TX	Matagorda Island Blk 526
873527	TX	Matagorda Island Blk 527
873528	TX	Matagorda Island Blk 528
873554	TX	Matagorda Island Blk 554
873555	TX	Matagorda Island Blk 555
873556	TX	Matagorda Island Blk 556
873557	TX	Matagorda Island Blk 557
873558	TX	Matagorda Island Blk 558
873562	TX	Matagorda Island Blk 562
873563	TX	Matagorda Island Blk 563
873564	TX	Matagorda Island Blk 564
873565	TX	Matagorda Island Blk 565
873566	TX	Matagorda Island Blk 566
873567	TX	Matagorda Island Blk 567
873568	TX	Matagorda Island Blk 568
873587	TX	Matagorda Island Blk 587
873588	TX	Matagorda Island Blk 588
873589	TX	Matagorda Island Blk 589
873591	TX	Matagorda Island Blk 591
873596	TX	Matagorda Island Blk 596
873597	TX	Matagorda Island Blk 597
873603	TX	Matagorda Island Blk 603
873604	TX	Matagorda Island Blk 604
873605	TX	Matagorda Island Blk 605
873606	TX	Matagorda Island Blk 606
873618	TX	Matagorda Island Blk 618
873619	TX	Matagorda Island Blk 619
873620	TX	Matagorda Island Blk 620
873622	TX	Matagorda Island Blk 622
873623	TX	Matagorda Island Blk 623
873624	TX	Matagorda Island Blk 624
873628	TX	Matagorda Island Blk 628
873629	TX	Matagorda Island Blk 629
873630	TX	Matagorda Island Blk 630
873632	TX	Matagorda Island Blk 632
873633	TX	Matagorda Island Blk 633
873634	TX	Matagorda Island Blk 634
873635	TX	Matagorda Island Blk 635
873636	TX	Matagorda Island Blk 636
873637	TX	Matagorda Island Blk 637
873638	TX	Matagorda Island Blk 638
873639	TX	Matagorda Island Blk 639
873640	TX	Matagorda Island Blk 640
873649	TX	Matagorda Island Blk 649
873650	TX	Matagorda Island Blk 650
873651	TX	Matagorda Island Blk 651
873652	TX	Matagorda Island Blk 652
873653	TX	Matagorda Island Blk 653
873654	TX	Matagorda Island Blk 654
873656	TX	Matagorda Island Blk 656
873657	TX	Matagorda Island Blk 657
873659	TX	Matagorda Island Blk 659
873660	TX	Matagorda Island Blk 660
873662	TX	Matagorda Island Blk 662
873663	TX	Matagorda Island Blk 663
873664	TX	Matagorda Island Blk 664
873665	TX	Matagorda Island Blk 665
873666	TX	Matagorda Island Blk 666
873667	TX	Matagorda Island Blk 667
873668	TX	Matagorda Island Blk 668
873669	TX	Matagorda Island Blk 669
873670	TX	Matagorda Island Blk 670
873671	TX	Matagorda Island Blk 671
873672	TX	Matagorda Island Blk 672
873681	TX	Matagorda Island Blk 681
873682	TX	Matagorda Island Blk 682
873683	TX	Matagorda Island Blk 683
873685	TX	Matagorda Island Blk 685
873686	TX	Matagorda Island Blk 686
873687	TX	Matagorda Island Blk 687
873688	TX	Matagorda Island Blk 688
873691	TX	Matagorda Island Blk 691
873696	TX	Matagorda Island Blk 696
873697	TX	Matagorda Island Blk 697
873699	TX	Matagorda Island Blk 699
873700	TX	Matagorda Island Blk 700
873701	TX	Matagorda Island Blk 701
873703	TX	Matagorda Island Blk 703
873704	TX	Matagorda Island Blk 704
873705	TX	Matagorda Island Blk 705
873710	TX	Matagorda Island Blk 710
873712	TX	Matagorda Island Blk 712
873713	TX	Matagorda Island Blk 713
873714	TX	Matagorda Island Blk 714
873721	TX	Matagorda Island Blk 721
873825	TX	Matagorda Block 825-S
874020	LA	Mississippi Canyon Blk 20
874021	LA	Mississippi Canyon Blk 21
874026	LA	Mississippi Canyon Blk 26
874027	LA	Mississippi Canyon Blk 27
874028	LA	Mississippi Canyon Blk 28
874063	LA	Mississippi Canyon Blk 63
874065	LA	Mississippi Canyon Blk 65
874072	LA	Mississippi Canyon Blk 72
874084	LA	Mississippi Canyon Blk 84
874108	LA	Mississippi Canyon Blk 108
874109	LA	Mississippi Canyon Blk 109
874148	LA	Mississippi Canyon Blk 148
874149	LA	Mississippi Canyon Blk 149
874150	LA	Mississippi Canyon Blk 150
874151	LA	Mississippi Canyon Blk 151
874162	LA	Mississippi Canyon Blk 162
874192	LA	Mississippi Canyon Blk 192
874193	LA	Mississippi Canyon Blk 193
874194	LA	Mississippi Canyon Blk 194
874195	LA	Mississippi Canyon Blk 195
874211	LA	Mississippi Canyon Blk 211
874243	LA	Mississippi Canyon Blk 243
874267	LA	Mississippi Canyon Blk 267
874268	LA	Mississippi Canyon Blk 268
874280	LA	Mississippi Canyon Blk 280
874281	LA	Mississippi Canyon Blk 281
874285	LA	Mississippi Canyon Blk 285
874311	LA	Mississippi Canyon Blk 311
874312	LA	Mississippi Canyon Blk 312
874321	LA	Mississippi Canyon Blk 321
874322	LA	Mississippi Canyon Blk 322
874323	LA	Mississippi Canyon Blk 323
874324	LA	Mississippi Canyon Blk 324
874325	LA	Mississippi Canyon Blk 325

Field Code	State	Field Name
874354	LA	Mississippi Canyon Blk 354
874355	LA	Mississippi Canyon Blk 355
874365	LA	Mississippi Canyon Blk 365
874383	LA	Mississippi Canyon Blk 383
874397	LA	Mississippi Canyon Blk 397
874398	LA	Mississippi Canyon Blk 398
874399	LA	Mississippi Canyon Blk 399
874400	LA	Mississippi Canyon Blk 400
874401	LA	Mississippi Canyon Blk 401
874441	LA	Mississippi Canyon Blk 441
874445	LA	Mississippi Canyon Blk 445
874455	LA	Mississippi Canyon Blk 455
874485	LA	Mississippi Canyon Blk 485
874486	LA	Mississippi Canyon Blk 486
874487	LA	Mississippi Canyon Blk 487
874522	LA	Mississippi Canyon Blk 522
874530	LA	Mississippi Canyon Blk 530
874546	LA	Mississippi Canyon Blk 546
874657	LA	Mississippi Canyon Blk 657
874665	LA	Mississippi Canyon Blk 665
874666	LA	Mississippi Canyon Blk 666
874705	LA	Mississippi Canyon Blk 705
874709	LA	Mississippi Canyon Blk 709
874730	LA	Mississippi Canyon Blk 730
874731	LA	Mississippi Canyon Blk 731
874755	LA	Mississippi Canyon Blk 755
874763	LA	Mississippi Canyon Blk 763
874806	LA	Mississippi Canyon Blk 806
874807	LA	Mississippi Canyon Blk 807
874854	LA	Mississippi Canyon Blk 854
874929	LA	Mississippi Canyon Blk 929
874934	LA	Mississippi Canyon Blk 934
874935	LA	Mississippi Canyon Blk 935
875002	TX	Mustang Island Blk A2
875011	TX	Mustang Island Blk A11
875016	TX	Mustang Island Blk A16
875022	TX	Mustang Island Blk A22
875030	TX	Mustang Island Blk A30
875031	TX	Mustang Island Blk A31
875032	TX	Mustang Island Blk A32
875738	TX	Mustang Island Blk 738
875739	TX	Mustang Island Blk 739
875740	TX	Mustang Island Blk 740
875742	TX	Mustang Island Blk 742
875746	TX	Mustang Island Blk 746
875747	TX	Mustang Island Blk 747
875749	TX	Mustang Island Blk 749
875750	TX	Mustang Island Blk 750
875752	TX	Mustang Island Blk 752
875754	TX	Mustang Island Blk 754
875755	TX	Mustang Island Blk 755
875756	TX	Mustang Island Blk 756
875757	TX	Mustang Island Blk 757
875758	TX	Mustang Island Blk 758
875759	TX	Mustang Island Blk 759
875762	TX	Mustang Island Blk 762
875763	TX	Mustang Island Blk 763
875772	TX	Mustang Island Blk 772
875773	TX	Mustang Island Blk 773
875774	TX	Mustang Island Blk 774
875778	TX	Mustang Island Blk 778
875781	TX	Mustang Island Blk 781
875782	TX	Mustang Island Blk 782
875783	TX	Mustang Island Blk 783
875784	TX	Mustang Island Blk 784
875785	TX	Mustang Island Blk 785
875786	TX	Mustang Island Blk 786
875787	TX	Mustang Island Blk 787
875789	TX	Mustang Island Blk 789
875791	TX	Mustang Island Blk 791
875794	TX	Mustang Island Blk 794
875797	TX	Mustang Island Blk 797
875805	TX	Mustang Island Blk 805
875806	TX	Mustang Island Blk 806
875818	TX	Mustang Island Blk 818
875820	TX	Mustang Island Blk 820
875828	TX	Mustang Island Blk 828
875831	TX	Mustang Island Blk 831
875833	TX	Mustang Island Blk 833
875846	TX	Mustang Island Blk 846
875847	TX	Mustang Island Blk 847
875858	TX	Mustang Island Blk 858
875859	TX	Mustang Island Blk 859
875868	TX	Mustang Island Blk 868
875875	TX	Mustang Island Blk 875
875881	TX	Mustang Island Blk 881
876883	TX	Mustang Island Blk 883S
876889	TX	Mustang Island Blk 889S
876901	TX	Mustang Island Blk 901S
876903	TX	Mustang Island Blk 903S
876904	TX	Mustang Island Blk 904S
876905	TX	Mustang Island Blk 905S
876906	TX	Mustang Island Blk 906S
876911	TX	Mustang Island Blk 911S
876915	TX	Mustang Island Blk 915S
876916	TX	Mustang Island Blk 916S
876924	TX	Mustang Island Blk 924S
876926	TX	Mustang Island Blk 926S
876934	TX	Mustang Island Blk 934S
876942	TX	Mustang Island Blk 942S
876945	TX	Mustang Island Blk 945S
876947	TX	Mustang Island Blk 947S
876952	TX	Mustang Island Blk 952S
876953	TX	Mustang Island Blk 953S
876976	TX	Mustang Island Blk 976S
876978	TX	Mustang Island Blk 978S
876980	TX	Mustang Island Blk 980S
876981	TX	Mustang Island Blk 981S
876983	TX	Mustang Island Blk 983S
877051	TX	Mustang Island EA Blk A51
877053	TX	Mustang Island EA Blk A53
877060	TX	Mustang Island EA Blk A60
877065	TX	Mustang Island EA Blk A65
877085	TX	Mustang Island EA Blk A85
877090	TX	Mustang Island EA Blk A90
877111	TX	Mustang Island EA Blk A111
877112	TX	Mustang Island EA Blk A112
877121	TX	Mustang Island EA Blk A121
877122	TX	Mustang Island EA Blk A122
877123	TX	Mustang Island EA Blk A123
877124	TX	Mustang Island EA Blk A124
877153	TX	Mustang Island EA Blk A153
879571	TX	Matagorda Island Blk 571S
879582	TX	Matagorda Island Blk 582S
879702	TX	Matagorda Island Blk 702S
879707	TX	Matagorda Island Blk 707S
879708	TX	Matagorda Island Blk 708S
879711	TX	Matagorda Island Blk 711S
879719	TX	Matagorda Island Blk 719S
879720	TX	Matagorda Island Blk 720S
879721	TX	Matagorda Island Blk 721S
879722	TX	Matagorda Island Blk 722S
879731	TX	Matagorda Island Blk 731S
879767	TX	Matagorda Island Blk 767S
879770	TX	Matagorda Island Blk 770S
879771	TX	Matagorda Island Blk 771S
879818	TX	Matagorda Island Blk 818S
879825	TX	Matagorda Island Blk 825S
879826	TX	Matagorda Island Blk 826S
879829	TX	Matagorda Island Blk 829S
879830	TX	Matagorda Island Blk 830S
879833	TX	Matagorda Island Blk 833S
879834	TX	Matagorda Island Blk 834S
879835	TX	Matagorda Island Blk 835S
879840	TX	Matagorda Island Blk 840S
879844	TX	Matagorda Island Blk 844S
879845	TX	Matagorda Island Blk 845S
879851	TX	Matagorda Island Blk 851S
881956	TX	North Padre Is Blk 956
881967	TX	North Padre Is Blk 967
881968	TX	North Padre Is Blk 968
881969	TX	North Padre Is Blk 969
881976	TX	North Padre Is Blk 976
883009	TX	North Padre Is EA Blk A9
883010	TX	North Padre Is EA Blk A10
883042	TX	North Padre Is EA Blk A42
883043	TX	North Padre Is EA Blk A43
883057	TX	North Padre Is EA Blk A57
883058	TX	North Padre Is EA Blk A58
883059	TX	North Padre Is EA Blk A59
883072	TX	North Padre Is EA Blk A72
883892	TX	North Padre Is EA Blk 892
883996	TX	North Padre Is EA Blk 996
885057	AL	Mobile Bay Blk 57
885062	AL	Mobile Bay Blk 62
885063	AL	Mobile Bay Blk 63
885064	AL	Mobile Bay Blk 64
885071	AL	Mobile Bay Blk 71
885072	AL	Mobile Bay Blk 72
885073	AL	Mobile Bay Blk 73
885074	AL	Mobile Bay Blk 74
885075	AL	Mobile Bay Blk 75
885076	AL	Mobile Bay Blk 76
885077	AL	Mobile Bay Blk 77
885089	AL	Mobile Bay Blk 89
885090	AL	Mobile Bay Blk 90
885091	AL	Mobile Bay Blk 91
885092	AL	Mobile Bay Blk 92
885093	AL	Mobile Bay Blk 93
885094	AL	Mobile Bay Blk 94
885095	AL	Mobile Bay Blk 95
885109	AL	Mobile Bay Blk 109
885110	AL	Mobile Bay Blk 110
885111	AL	Mobile Bay Blk 111
885112	AL	Mobile Bay Blk 112
885113	AL	Mobile Bay Blk 113
885114	AL	Mobile Bay Blk 114
885115	AL	Mobile Bay Blk 115
885116	AL	Mobile Bay Blk 116
885117	AL	Mobile Bay Blk 117
885131	AL	Mobile Bay Blk 131
885132	AL	Mobile Bay Blk 132
886002	OG	Mobile Blk 1002
886003	OG	Mobile Blk 1003
886778	OG	Mobile Blk 778
886779	OG	Mobile Blk 779
886821	OG	Mobile Blk 821
886822	OG	Mobile Blk 822
886823	OG	Mobile Blk 823
886824	OG	Mobile Blk 824
886827	OG	Mobile Blk 827
886830	OG	Mobile Blk 830
886861	OG	Mobile Blk 861
886862	OG	Mobile Blk 862
886863	OG	Mobile Blk 863
886864	OG	Mobile Blk 864
886865	OG	Mobile Blk 865
886866	OG	Mobile Blk 866
886867	OG	Mobile Blk 867
886868	OG	Mobile Blk 868
886869	OG	Mobile Blk 869
886870	OG	Mobile Blk 870
886872	OG	Mobile Blk 872
886904	OG	Mobile Blk 904
886906	OG	Mobile Blk 906
886907	OG	Mobile Blk 907
886908	OG	Mobile Blk 908
886909	OG	Mobile Blk 909
886914	OG	Mobile Blk 914
886915	OG	Mobile Blk 915
886916	OG	Mobile Blk 916
886917	OG	Mobile Blk 917
886945	OG	Mobile Blk 945
886947	OG	Mobile Blk 947
886952	OG	Mobile Blk 952
886953	OG	Mobile Blk 953
886955	OG	Mobile Blk 955
886958	OG	Mobile Blk 958
886959	OG	Mobile Blk 959
886960	OG	Mobile Blk 960
886961	OG	Mobile Blk 961
886990	OG	Mobile Blk 990
886991	OG	Mobile Blk 991
887881	OG	Pensacola Blk 881
890003	LA	Sabine Pass Blk 3
890007	LA	Sabine Pass Blk 7
890008	LA	Sabine Pass Blk 8
890009	LA	Sabine Pass Blk 9
890010	LA	Sabine Pass Blk 10
890010	TX	Sabine Pass Blk 10
890011	LA	Sabine Pass Blk 11
890013	LA	Sabine Pass Blk 13
890017	LA	Sabine Pass Blk 17
890017	TX	Sabine Pass Blk 17
890018	TX	Sabine Pass Blk 18
890040	TX	Sabine Pass Blk 40
894013	LA	Ship Shoal Blk 13
894014	LA	Ship Shoal Blk 14
894015	LA	Ship Shoal Blk 15
894016	LA	Ship Shoal Blk 16
894023	LA	Ship Shoal Blk 23
894025	LA	Ship Shoal Blk 25
894026	LA	Ship Shoal Blk 26
894027	LA	Ship Shoal Blk 27
894028	LA	Ship Shoal Blk 28
894029	LA	Ship Shoal Blk 29
894030	LA	Ship Shoal Blk 30
894031	LA	Ship Shoal Blk 31
894032	LA	Ship Shoal Blk 32
894033	LA	Ship Shoal Blk 33
894034	LA	Ship Shoal Blk 34
894037	LA	Ship Shoal Blk 37
894038	LA	Ship Shoal Blk 38
894039	LA	Ship Shoal Blk 39
894040	LA	Ship Shoal Blk 40
894041	LA	Ship Shoal Blk 41
894045	LA	Ship Shoal Blk 45
894052	LA	Ship Shoal Blk 52
894058	LA	Ship Shoal Blk 58
894059	LA	Ship Shoal Blk 59
894062	LA	Ship Shoal Blk 62
894063	LA	Ship Shoal Blk 63
894064	LA	Ship Shoal Blk 64
894065	LA	Ship Shoal Blk 65
894066	LA	Ship Shoal Blk 66
894067	LA	Ship Shoal Blk 67
894068	LA	Ship Shoal Blk 68
894069	LA	Ship Shoal Blk 69
894071	LA	Ship Shoal Blk 71
894072	LA	Ship Shoal Blk 72
894077	LA	Ship Shoal Blk 77
894078	LA	Ship Shoal Blk 78
894079	LA	Ship Shoal Blk 79
894080	LA	Ship Shoal Blk 80
894084	LA	Ship Shoal Blk 84
894086	LA	Ship Shoal Blk 86
894087	LA	Ship Shoal Blk 87
894090	LA	Ship Shoal Blk 90
894091	LA	Ship Shoal Blk 91
894092	LA	Ship Shoal Blk 92
894093	LA	Ship Shoal Blk 93
894094	LA	Ship Shoal Blk 94
894097	LA	Ship Shoal Blk 97
894098	LA	Ship Shoal Blk 98
894099	LA	Ship Shoal Blk 99
894100	LA	Ship Shoal Blk 100
894101	LA	Ship Shoal Blk 101
894105	LA	Ship Shoal Blk 105
894107	LA	Ship Shoal Blk 107
894108	LA	Ship Shoal Blk 108
894111	LA	Ship Shoal Blk 111
894112	LA	Ship Shoal Blk 112
894113	LA	Ship Shoal Blk 113
894114	LA	Ship Shoal Blk 114
894115	LA	Ship Shoal Blk 115
894117	LA	Ship Shoal Blk 117
894118	LA	Ship Shoal Blk 118
894119	LA	Ship Shoal Blk 119
894120	LA	Ship Shoal Blk 120
894128	LA	Ship Shoal Blk 128
894129	LA	Ship Shoal Blk 129
894130	LA	Ship Shoal Blk 130
894133	LA	Ship Shoal Blk 133
894134	LA	Ship Shoal Blk 134
894135	LA	Ship Shoal Blk 135
894136	LA	Ship Shoal Blk 136
894139	LA	Ship Shoal Blk 139
894145	LA	Ship Shoal Blk 145
894146	LA	Ship Shoal Blk 146
894148	LA	Ship Shoal Blk 148
894149	LA	Ship Shoal Blk 149
894150	LA	Ship Shoal Blk 150
894154	LA	Ship Shoal Blk 154
894156	LA	Ship Shoal Blk 156
894157	LA	Ship Shoal Blk 157
894158	LA	Ship Shoal Blk 158
894160	LA	Ship Shoal Blk 160
894165	LA	Ship Shoal Blk 165
894166	LA	Ship Shoal Blk 166
894167	LA	Ship Shoal Blk 167
894168	LA	Ship Shoal Blk 168
894169	LA	Ship Shoal Blk 169
894170	LA	Ship Shoal Blk 170
894171	LA	Ship Shoal Blk 171
894175	LA	Ship Shoal Blk 175
894176	LA	Ship Shoal Blk 176
894177	LA	Ship Shoal Blk 177
894178	LA	Ship Shoal Blk 178
894180	LA	Ship Shoal Blk 180
894181	LA	Ship Shoal Blk 181
894182	LA	Ship Shoal Blk 182
894183	LA	Ship Shoal Blk 183
894184	LA	Ship Shoal Blk 184
894186	LA	Ship Shoal Blk 186
894188	LA	Ship Shoal Blk 188
894189	LA	Ship Shoal Blk 189
894190	LA	Ship Shoal Blk 190
894191	LA	Ship Shoal Blk 191
894193	LA	Ship Shoal Blk 193
894197	LA	Ship Shoal Blk 197
894198	LA	Ship Shoal Blk 198
894199	LA	Ship Shoal Blk 199
894201	LA	Ship Shoal Blk 201
894202	LA	Ship Shoal Blk 202
894204	LA	Ship Shoal Blk 204
894205	LA	Ship Shoal Blk 205
894206	LA	Ship Shoal Blk 206
894207	LA	Ship Shoal Blk 207
894208	LA	Ship Shoal Blk 208
894209	LA	Ship Shoal Blk 209
894210	LA	Ship Shoal Blk 210
894214	LA	Ship Shoal Blk 214
894215	LA	Ship Shoal Blk 215
894216	LA	Ship Shoal Blk 216
894217	LA	Ship Shoal Blk 217
894218	LA	Ship Shoal Blk 218
894219	LA	Ship Shoal Blk 219
894222	LA	Ship Shoal Blk 222
894223	LA	Ship Shoal Blk 223
894224	LA	Ship Shoal Blk 224
894225	LA	Ship Shoal Blk 225
894227	LA	Ship Shoal Blk 227
894229	LA	Ship Shoal Blk 229
894230	LA	Ship Shoal Blk 230
894232	LA	Ship Shoal Blk 232
894233	LA	Ship Shoal Blk 233
896113	LA	Ship Shoal Blk 113A
896237	LA	Ship Shoal SA Blk 237
896238	LA	Ship Shoal SA Blk 238
896239	LA	Ship Shoal SA Blk 239
896240	LA	Ship Shoal SA Blk 240
896241	LA	Ship Shoal SA Blk 241
896242	LA	Ship Shoal SA Blk 242
896243	LA	Ship Shoal SA Blk 243
896246	LA	Ship Shoal SA Blk 246
896247	LA	Ship Shoal SA Blk 247
896248	LA	Ship Shoal SA Blk 248
896249	LA	Ship Shoal SA Blk 249
896250	LA	Ship Shoal SA Blk 250
896251	LA	Ship Shoal SA Blk 251
896252	LA	Ship Shoal SA Blk 252
896253	LA	Ship Shoal SA Blk 253
896256	LA	Ship Shoal SA Blk 256
896258	LA	Ship Shoal SA Blk 258
896259	LA	Ship Shoal SA Blk 259
896263	LA	Ship Shoal SA Blk 263
896266	LA	Ship Shoal SA Blk 266
896268	LA	Ship Shoal SA Blk 268
896269	LA	Ship Shoal SA Blk 269
896270	LA	Ship Shoal SA Blk 270
896271	LA	Ship Shoal SA Blk 271
896272	LA	Ship Shoal SA Blk 272
896274	LA	Ship Shoal SA Blk 274
896276	LA	Ship Shoal SA Blk 276
896277	LA	Ship Shoal SA Blk 277
896278	LA	Ship Shoal SA Blk 278
896290	LA	Ship Shoal SA Blk 290
896291	LA	Ship Shoal SA Blk 291
896292	LA	Ship Shoal SA Blk 292
896293	LA	Ship Shoal SA Blk 293
896295	LA	Ship Shoal SA Blk 295
896296	LA	Ship Shoal SA Blk 296
896299	LA	Ship Shoal SA Blk 299
896300	LA	Ship Shoal SA Blk 300
896301	LA	Ship Shoal SA Blk 301
896315	LA	Ship Shoal SA Blk 315
896316	LA	Ship Shoal SA Blk 316
896317	LA	Ship Shoal SA Blk 317
896320	LA	Ship Shoal SA Blk 320
896321	LA	Ship Shoal SA Blk 321
896322	LA	Ship Shoal SA Blk 322
896323	LA	Ship Shoal SA Blk 323
896331	LA	Ship Shoal SA Blk 331
896332	LA	Ship Shoal SA Blk 332
896343	LA	Ship Shoal SA Blk 343
896349	LA	Ship Shoal SA Blk 349
896350	LA	Ship Shoal SA Blk 350
896351	LA	Ship Shoal SA Blk 351
896352	LA	Ship Shoal SA Blk 354
896353	LA	Ship Shoal SA Blk 353
896356	LA	Ship Shoal SA Blk 356
896359	LA	Ship Shoal SA Blk 359
896360	LA	Ship Shoal SA Blk 360
896364	LA	Ship Shoal SA Blk 364
899001	LA	South Marsh Island Blk 1
899006	LA	South Marsh Island Blk 6
899007	LA	South Marsh Island Blk 7
899008	LA	South Marsh Island Blk 8
899009	LA	South Marsh Island Blk 9
899010	LA	South Marsh Island Blk 10
899011	LA	South Marsh Island Blk 11
899015	LA	South Marsh Island Blk 15
899016	LA	South Marsh Island Blk 16
899018	LA	South Marsh Island Blk 18
899022	LA	South Marsh Island Blk 22
899023	LA	South Marsh Island Blk 23
899027	LA	South Marsh Island Blk 27
899028	LA	South Marsh Island Blk 28

Field Code	State	Field Name
899029	LA	South Marsh Island Blk 29
899030	LA	South Marsh Island Blk 30
899033	LA	South Marsh Island Blk 33
899036	LA	South Marsh Island Blk 36
899037	LA	South Marsh Island Blk 37
899038	LA	South Marsh Island Blk 38
899041	LA	South Marsh Island Blk 41
899048	LA	South Marsh Island Blk 48
899049	LA	South Marsh Island Blk 49
899050	LA	South Marsh Island Blk 50
899051	LA	South Marsh Island Blk 51
899057	LA	South Marsh Island Blk 57
899058	LA	South Marsh Island Blk 58
899059	LA	South Marsh Island Blk 59
899060	LA	South Marsh Island Blk 60
899061	LA	South Marsh Island Blk 61
899066	LA	South Marsh Island Blk 66
899067	LA	South Marsh Island Blk 67
899069	LA	South Marsh Island Blk 69
900207	LA	South Marsh Is NA Blk 207
900208	LA	South Marsh Is NA Blk 208
900211	LA	South Marsh Is NA Blk 211
900212	LA	South Marsh Is NA Blk 212
900214	LA	South Marsh Is NA Blk 214
900215	LA	South Marsh Is NA Blk 215
900217	LA	South Marsh Is NA Blk 217
900218	LA	South Marsh Is NA Blk 218
900219	LA	South Marsh Is NA Blk 219
900221	LA	South Marsh Is NA Blk 221
900222	LA	South Marsh Is NA Blk 222
900229	LA	South Marsh Is NA Blk 229
900230	LA	South Marsh Is NA Blk 230
900231	LA	South Marsh Is NA Blk 231
900232	LA	South Marsh Is NA Blk 232
900233	LA	South Marsh Is NA Blk 233
900234	LA	South Marsh Is NA Blk 234
900235	LA	South Marsh Is NA Blk 235
900236	LA	South Marsh Is NA Blk 236
900237	LA	South Marsh Is NA Blk 237
900238	LA	South Marsh Is NA Blk 238
900239	LA	South Marsh Is NA Blk 239
900240	LA	South Marsh Is NA Blk 240
900241	LA	South Marsh Is NA Blk 241
900242	LA	South Marsh Is NA Blk 242
900243	LA	South Marsh Is NA Blk 243
900244	LA	South Marsh Is NA Blk 244
900249	LA	South Marsh Is NA Blk 249
900250	LA	South Marsh Is NA Blk 250
900252	LA	South Marsh Is NA Blk 252
900253	LA	South Marsh Is NA Blk 253
900255	LA	South Marsh Is NA Blk 255
900256	LA	South Marsh Is NA Blk 256
900257	LA	South Marsh Is NA Blk 257
900260	LA	South Marsh Is NA Blk 260
900261	LA	South Marsh Is NA Blk 261
900265	LA	South Marsh Is NA Blk 265
900267	LA	South Marsh Is NA Blk 267
900268	LA	South Marsh Is NA Blk 268
900269	LA	South Marsh Is NA Blk 269
900273	LA	South Marsh Is NA Blk 273
900274	LA	South Marsh Is NA Blk 274
900275	LA	South Marsh Is NA Blk 275
900280	LA	South Marsh Is NA Blk 280
900281	LA	South Marsh Is NA Blk 281
900287	LA	South Marsh Is NA Blk 287
900288	LA	South Marsh Is NA Blk 288
901071	LA	South Marsh Is SA Blk 71
901072	LA	South Marsh Is SA Blk 72
901073	LA	South Marsh Is SA Blk 73
901075	LA	South Marsh Is SA Blk 75
901076	LA	South Marsh Is SA Blk 76
901077	LA	South Marsh Is SA Blk 77
901078	LA	South Marsh Is SA Blk 78
901079	LA	South Marsh Is SA Blk 79
901080	LA	South Marsh Is SA Blk 80
901081	LA	South Marsh Is SA Blk 81
901090	LA	South Marsh Is SA Blk 90
901094	LA	South Marsh Is SA Blk 94
901095	LA	South Marsh Is SA Blk 95
901096	LA	South Marsh Is SA Blk 96
901097	LA	South Marsh Is SA Blk 97
901099	LA	South Marsh Is SA Blk 99
901105	LA	South Marsh Is SA Blk 105
901106	LA	South Marsh Is SA Blk 106
901107	LA	South Marsh Is SA Blk 107
901108	LA	South Marsh Is SA Blk 108
901109	LA	South Marsh Is SA Blk 109
901112	LA	South Marsh Is SA Blk 112
901113	LA	South Marsh Is SA Blk 113
901114	LA	South Marsh Is SA Blk 114
901115	LA	South Marsh Is SA Blk 115
901116	LA	South Marsh Is SA Blk 116
901117	LA	South Marsh Is SA Blk 117
901118	LA	South Marsh Is SA Blk 118
901122	LA	South Marsh Is SA Blk 122
901123	LA	South Marsh Is SA Blk 123
901125	LA	South Marsh Is SA Blk 125
901127	LA	South Marsh Is SA Blk 127
901128	LA	South Marsh Is SA Blk 128
901130	LA	South Marsh Is SA Blk 130
901131	LA	South Marsh Is SA Blk 131
901132	LA	South Marsh Is SA Blk 132
901133	LA	South Marsh Is SA Blk 133
901136	LA	South Marsh Is SA Blk 136
901137	LA	South Marsh Is SA Blk 137
901141	LA	South Marsh Is SA Blk 141
901142	LA	South Marsh Is SA Blk 142
901143	LA	South Marsh Is SA Blk 143
901144	LA	South Marsh Is SA Blk 144
901146	LA	South Marsh Is SA Blk 146
901147	LA	South Marsh Is SA Blk 147
901149	LA	South Marsh Is SA Blk 149
901150	LA	South Marsh Is SA Blk 150
901151	LA	South Marsh Is SA Blk 151
901154	LA	South Marsh Is SA Blk 154
901155	LA	South Marsh Is SA Blk 155
901156	LA	South Marsh Is SA Blk 156
901160	LA	South Marsh Is SA Blk 160
901161	LA	South Marsh Is SA Blk 161
901166	LA	South Marsh Is SA Blk 166
901171	LA	South Marsh Is SA Blk 171
901172	LA	South Marsh Is SA Blk 172
901173	LA	South Marsh Is SA Blk 173
901174	LA	South Marsh Is SA Blk 174
901175	LA	South Marsh Is SA Blk 175
901176	LA	South Marsh Is SA Blk 176
901184	LA	South Marsh Is SA Blk 184
901189	LA	South Marsh Is SA Blk 189
901190	LA	South Marsh Is SA Blk 190
901192	LA	South Marsh Is SA Blk 192
901195	LA	South Marsh Is SA Blk 195
901205	LA	South Marsh Is SA Blk 205
909001	LA	South Pass Blk 1
909005	LA	South Pass Blk 5
909006	LA	South Pass Blk 6
909017	LA	South Pass Blk 17
909020	LA	South Pass Blk 20
909021	LA	South Pass Blk 21
909023	LA	South Pass Blk 23
909024	LA	South Pass Blk 24
909025	LA	South Pass Blk 25
909026	LA	South Pass Blk 26
909027	LA	South Pass Blk 27
909028	LA	South Pass Blk 28
909030	LA	South Pass Blk 30
909033	LA	South Pass Blk 33
909034	LA	South Pass Blk 34
909037	LA	South Pass Blk 37
909038	LA	South Pass Blk 38
909039	LA	South Pass Blk 39
909040	LA	South Pass Blk 40
909041	LA	South Pass Blk 41
909042	LA	South Pass Blk 42
909043	LA	South Pass Blk 43
909045	LA	South Pass Blk 45
909046	LA	South Pass Blk 46
909047	LA	South Pass Blk 47
909048	LA	South Pass Blk 48
909049	LA	South Pass Blk 49
909050	LA	South Pass Blk 50
909051	LA	South Pass Blk 51
909052	LA	South Pass Blk 52
909054	LA	South Pass Blk 54
909055	LA	South Pass Blk 55
909056	LA	South Pass Blk 56
909057	LA	South Pass Blk 57
909058	LA	South Pass Blk 58
909059	LA	South Pass Blk 59
909060	LA	South Pass Blk 60
909061	LA	South Pass Blk 61
911062	LA	South Pass EA Blk 62
911064	LA	South Pass EA Blk 64
911065	LA	South Pass EA Blk 65
911066	LA	South Pass EA Blk 66
911067	LA	South Pass EA Blk 67
911070	LA	South Pass EA Blk 70
911072	LA	South Pass EA Blk 72
911073	LA	South Pass EA Blk 73
913074	LA	South Pass SA Blk 74
913075	LA	South Pass SA Blk 75
913077	LA	South Pass SA Blk 77
913078	LA	South Pass SA Blk 78
913082	LA	South Pass SA Blk 82
913083	LA	South Pass SA Blk 83
913086	LA	South Pass SA Blk 86
913087	LA	South Pass SA Blk 87
913088	LA	South Pass SA Blk 88
913089	LA	South Pass SA Blk 89
913093	LA	South Pass SA Blk 93
913094	LA	South Pass SA Blk 94
916001	LA	South Pelto Blk 1
916002	LA	South Pelto Blk 2
916005	LA	South Pelto Blk 5
916006	LA	South Pelto Blk 6
916008	LA	South Pelto Blk 8
916009	LA	South Pelto Blk 9
916010	LA	South Pelto Blk 10
916011	LA	South Pelto Blk 11
916012	LA	South Pelto Blk 12
916013	LA	South Pelto Blk 13
916015	LA	South Pelto Blk 15
916018	LA	South Pelto Blk 18
916019	LA	South Pelto Blk 19
916020	LA	South Pelto Blk 20
916023	LA	South Pelto Blk 23
916025	LA	South Pelto Blk 25
919007	LA	South Timbalier Blk 7
919008	LA	South Timbalier Blk 8
919011	LA	South Timbalier Blk 11
919012	LA	South Timbalier Blk 12
919015	LA	South Timbalier Blk 15
919021	LA	South Timbalier Blk 21
919022	LA	South Timbalier Blk 22
919023	LA	South Timbalier Blk 23
919024	LA	South Timbalier Blk 24
919026	LA	South Timbalier Blk 26
919027	LA	South Timbalier Blk 27
919028	LA	South Timbalier Blk 28
919029	LA	South Timbalier Blk 29
919030	LA	South Timbalier Blk 30
919031	LA	South Timbalier Blk 31
919034	LA	South Timbalier Blk 34
919035	LA	South Timbalier Blk 35
919036	LA	South Timbalier Blk 36
919037	LA	South Timbalier Blk 37
919038	LA	South Timbalier Blk 38
919050	LA	South Timbalier Blk 50
919051	LA	South Timbalier Blk 51
919052	LA	South Timbalier Blk 52
919053	LA	South Timbalier Blk 53
919054	LA	South Timbalier Blk 54
919055	LA	South Timbalier Blk 55
919059	LA	South Timbalier Blk 59
919063	LA	South Timbalier Blk 63
919066	LA	South Timbalier Blk 66
919067	LA	South Timbalier Blk 67
919068	LA	South Timbalier Blk 68
919071	LA	South Timbalier Blk 71
919072	LA	South Timbalier Blk 72
919075	LA	South Timbalier Blk 75
919076	LA	South Timbalier Blk 76
919077	LA	South Timbalier Blk 77
919086	LA	South Timbalier Blk 86
919087	LA	South Timbalier Blk 87
919099	LA	South Timbalier Blk 99
919100	LA	South Timbalier Blk 100
919106	LA	South Timbalier Blk 106
919107	LA	South Timbalier Blk 107
919111	LA	South Timbalier Blk 111
919112	LA	South Timbalier Blk 112
919122	LA	South Timbalier Blk 122
919128	LA	South Timbalier Blk 128
919129	LA	South Timbalier Blk 129
919130	LA	South Timbalier Blk 130
919131	LA	South Timbalier Blk 131
919132	LA	South Timbalier Blk 132
919133	LA	South Timbalier Blk 133
919134	LA	South Timbalier Blk 134
919135	LA	South Timbalier Blk 135
919136	LA	South Timbalier Blk 136
919140	LA	South Timbalier Blk 140
919143	LA	South Timbalier Blk 143
919144	LA	South Timbalier Blk 144
919145	LA	South Timbalier Blk 145
919146	LA	South Timbalier Blk 146
919147	LA	South Timbalier Blk 147
919148	LA	South Timbalier Blk 148
919149	LA	South Timbalier Blk 149
919151	LA	South Timbalier Blk 151
919152	LA	South Timbalier Blk 152
919156	LA	South Timbalier Blk 156
919160	LA	South Timbalier Blk 160
919161	LA	South Timbalier Blk 161
919162	LA	South Timbalier Blk 162
919163	LA	South Timbalier Blk 163
919164	LA	South Timbalier Blk 164
919165	LA	South Timbalier Blk 165
919166	LA	South Timbalier Blk 166
919169	LA	South Timbalier Blk 169
919170	LA	South Timbalier Blk 170
919171	LA	South Timbalier Blk 171
919172	LA	South Timbalier Blk 172
919173	LA	South Timbalier Blk 173
919175	LA	South Timbalier Blk 175
919176	LA	South Timbalier Blk 176
919177	LA	South Timbalier Blk 177
919179	LA	South Timbalier Blk 179
919182	LA	South Timbalier Blk 182
919184	LA	South Timbalier Blk 184
919185	LA	South Timbalier Blk 185
919186	LA	South Timbalier Blk 186
919188	LA	South Timbalier Blk 188
919189	LA	South Timbalier Blk 189
919190	LA	South Timbalier Blk 190
919192	LA	South Timbalier Blk 192
919193	LA	South Timbalier Blk 193
919194	LA	South Timbalier Blk 194
919195	LA	South Timbalier Blk 195
919196	LA	South Timbalier Blk 196
919197	LA	South Timbalier Blk 197
919198	LA	South Timbalier Blk 198
919200	LA	South Timbalier Blk 200
919203	LA	South Timbalier Blk 203
919205	LA	South Timbalier Blk 205
919206	LA	South Timbalier Blk 206
919214	LA	South Timbalier SA Blk 214
921219	LA	South Timbalier SA Blk 219
921221	LA	South Timbalier SA Blk 221
921224	LA	South Timbalier SA Blk 224
921225	LA	South Timbalier SA Blk 225
921226	LA	South Timbalier SA Blk 226
921227	LA	South Timbalier SA 227
921228	LA	South Timbalier SA Blk 228
921231	LA	South Timbalier SA Blk 231
921242	LA	South Timbalier SA Blk 242
921245	LA	South Timbalier SA Blk 245
921246	LA	South Timbalier SA Blk 246
921251	LA	South Timbalier SA Blk 251
921252	LA	South Timbalier SA Blk 252
921260	LA	South Timbalier SA Blk 260
921264	LA	South Timbalier SA Blk 264
921265	LA	South Timbalier SA Blk 265
921267	LA	South Timbalier SA Blk 267
921275	LA	South Timbalier SA Blk 275
921276	LA	South Timbalier SA Blk 276
921277	LA	South Timbalier SA Blk 277
921279	LA	South Timbalier SA Blk 279
921287	LA	South Timbalier SA Blk 287
921288	LA	South Timbalier SA Blk 288
921290	LA	South Timbalier SA Blk 290
921292	LA	South Timbalier SA Blk 292
921295	LA	South Timbalier SA Blk 295
921297	LA	South Timbalier SA Blk 297
921299	LA	South Timbalier SA Blk 299
921300	LA	South Timbalier SA Blk 300
921301	LA	South Timbalier SA Blk 301
921302	LA	South Timbalier SA Blk 302
921314	LA	South Timbalier SA Blk 314
929004	LA	Vermilion Blk 4
929014	LA	Vermilion Blk 14
929015	LA	Vermilion Blk 15
929016	LA	Vermilion Blk 16
929017	LA	Vermilion Blk 17
929021	LA	Vermilion Blk 21
929022	LA	Vermilion Blk 22
929023	LA	Vermilion Blk 23
929024	LA	Vermilion Blk 24
929025	LA	Vermilion Blk 25
929026	LA	Vermilion Blk 26
929027	LA	Vermilion Blk 27
929028	LA	Vermilion Blk 28
929030	LA	Vermilion Blk 30
929031	LA	Vermilion Blk 31
929034	LA	Vermilion Blk 34
929035	LA	Vermilion Blk 35
929036	LA	Vermilion Blk 36
929037	LA	Vermilion Blk 37
929038	LA	Vermilion Blk 38
929039	LA	Vermilion Blk 39
929040	LA	Vermilion Blk 40
929041	LA	Vermilion Blk 41
929042	LA	Vermilion Blk 42
929045	LA	Vermilion Blk 45
929046	LA	Vermilion Blk 46
929050	LA	Vermilion Blk 50
929051	LA	Vermilion Blk 51
929052	LA	Vermilion Blk 52
929054	LA	Vermilion Blk 54
929057	LA	Vermilion Blk 57
929058	LA	Vermilion Blk 58
929060	LA	Vermilion Blk 60
929061	LA	Vermilion Blk 61
929062	LA	Vermilion Blk 62
929064	LA	Vermilion Blk 64
929065	LA	Vermilion Blk 65
929066	LA	Vermilion Blk 66
929067	LA	Vermilion Blk 67
929068	LA	Vermilion Blk 68
929069	LA	Vermilion Blk 69
929071	LA	Vermilion Blk 71
929072	LA	Vermilion Blk 72
929073	LA	Vermilion Blk 73
929075	LA	Vermilion Blk 75
929076	LA	Vermilion Blk 76
929077	LA	Vermilion Blk 77
929078	LA	Vermilion Blk 78
929084	LA	Vermilion Blk 84
929086	LA	Vermilion Blk 86
929088	LA	Vermilion Blk 88
929095	LA	Vermilion Blk 95
929096	LA	Vermilion Blk 96
929097	LA	Vermilion Blk 97
929101	LA	Vermilion Blk 101
929102	LA	Vermilion Blk 102
929103	LA	Vermilion Blk 103
929104	LA	Vermilion Blk 104
929107	LA	Vermilion Blk 107
929109	LA	Vermilion Blk 109
929112	LA	Vermilion Blk 112
929114	LA	Vermilion Blk 114
929115	LA	Vermilion Blk 115
929116	LA	Vermilion Blk 116
929117	LA	Vermilion Blk 117
929119	LA	Vermilion Blk 119
929120	LA	Vermilion Blk 120
929122	LA	Vermilion Blk 122
929124	LA	Vermilion Blk 124
929128	LA	Vermilion Blk 128
929129	LA	Vermilion Blk 129
929131	LA	Vermilion Blk 131
929143	LA	Vermilion Blk 143
929144	LA	Vermilion Blk 144
929145	LA	Vermilion Blk 145
929146	LA	Vermilion Blk 146
929147	LA	Vermilion Blk 147
929148	LA	Vermilion Blk 148
929153	LA	Vermilion Blk 153
929155	LA	Vermilion Blk 155
929156	LA	Vermilion Blk 156
929159	LA	Vermilion Blk 159
929160	LA	Vermilion Blk 160
929161	LA	Vermilion Blk 161
929162	LA	Vermilion Blk 162
929164	LA	Vermilion Blk 164
929165	LA	Vermilion Blk 165
929167	LA	Vermilion Blk 167
929171	LA	Vermilion Blk 171
929172	LA	Vermilion Blk 172
929175	LA	Vermilion Blk 175
929178	LA	Vermilion Blk 178
929179	LA	Vermilion Blk 179
929182	LA	Vermilion Blk 182
929187	LA	Vermilion Blk 187
929189	LA	Vermilion Blk 189
929190	LA	Vermilion Blk 190
929191	LA	Vermilion Blk 191
929193	LA	Vermilion Blk 193
929199	LA	Vermilion Blk 199
929200	LA	Vermilion Blk 200
929201	LA	Vermilion Blk 201
929202	LA	Vermilion Blk 202
929203	LA	Vermilion Blk 203
929207	LA	Vermilion Blk 207
929213	LA	Vermilion Blk 213
929214	LA	Vermilion Blk 214
929215	LA	Vermilion Blk 215
929216	LA	Vermilion Blk 216
929217	LA	Vermilion Blk 217

Field Code	State	Field Name
929218	LA	Vermilion Blk 218
929221	LA	Vermilion Blk 221
929223	LA	Vermilion Blk 223
929225	LA	Vermilion Blk 225
929226	LA	Vermilion Blk 226
929228	LA	Vermilion Blk 228
929232	LA	Vermilion Blk 232
929236	LA	Vermilion Blk 236
929237	LA	Vermilion Blk 237
929241	LA	Vermilion Blk 241
929242	LA	Vermilion Blk 242
929245	LA	Vermilion Blk 245
929246	LA	Vermilion Blk 246
929247	LA	Vermilion Blk 247
929248	LA	Vermilion Blk 248
929249	LA	Vermilion Blk 249
929250	LA	Vermilion Blk 250
929251	LA	Vermilion Blk 251
931252	LA	Vermilion SA Blk 252
931253	LA	Vermilion SA Blk 253
931255	LA	Vermilion SA Blk 255
931256	LA	Vermilion SA Blk 256
931257	LA	Vermilion SA Blk 257
931258	LA	Vermilion SA Blk 258
931260	LA	Vermilion SA Blk 260
931261	LA	Vermilion SA Blk 261
931262	LA	Vermilion SA Blk 262
931264	LA	Vermilion SA Blk 264
931265	LA	Vermilion SA Blk 265
931266	LA	Vermilion SA Blk 266
931267	LA	Vermilion SA Blk 267
931268	LA	Vermilion SA Blk 268
931271	LA	Vermilion SA Blk 271
931273	LA	Vermilion SA Blk 273
931274	LA	Vermilion SA Blk 274
931275	LA	Vermilion SA Blk 275
931276	LA	Vermilion SA Blk 276
931277	LA	Vermilion SA Blk 277
931279	LA	Vermilion SA Blk 279
931281	LA	Vermilion SA Blk 281
931282	LA	Vermilion SA Blk 282
931284	LA	Vermilion SA Blk 284
931287	LA	Vermilion SA Blk 287
931288	LA	Vermilion SA Blk 288
931289	LA	Vermilion SA Blk 289
931292	LA	Vermilion SA Blk 292
931296	LA	Vermilion SA Blk 296
931297	LA	Vermilion SA Blk 297
931298	LA	Vermilion SA Blk 298
931302	LA	Vermilion SA Blk 302
931306	LA	Vermilion SA Blk 306
931310	LA	Vermilion SA Blk 310
931313	LA	Vermilion SA Blk 313
931314	LA	Vermilion SA Blk 314
931315	LA	Vermilion SA Blk 315
931318	LA	Vermilion SA Blk 318
931320	LA	Vermilion SA Blk 320
931321	LA	Vermilion SA Blk 321
931325	LA	Vermilion SA Blk 325
931326	LA	Vermilion SA Blk 326
931328	LA	Vermilion SA Blk 328
931329	LA	Vermilion SA Blk 329
931330	LA	Vermilion SA Blk 330
931331	LA	Vermilion SA Blk 331
931332	LA	Vermilion SA Blk 332
931338	LA	Vermilion SA Blk 338
931339	LA	Vermilion SA Blk 339
931340	LA	Vermilion SA Blk 340
931342	LA	Vermilion SA Blk 342
931348	LA	Vermilion SA Blk 348
931352	LA	Vermilion SA Blk 352
931359	LA	Vermilion SA Blk 359
931362	LA	Vermilion SA Blk 362
931363	LA	Vermilion SA Blk 363
931369	LA	Vermilion SA Blk 369
931370	LA	Vermilion SA Blk 370
931371	LA	Vermilion SA Blk 371
931372	LA	Vermilion SA Blk 372
931379	LA	Vermilion SA Blk 379
931380	LA	Vermilion SA Blk 380
931381	LA	Vermilion SA Blk 381
931386	LA	Vermilion SA Blk 386
931392	LA	Vermilion SA Blk 392
931395	LA	Vermilion SA Blk 395
931397	LA	Vermilion SA Blk 397
931398	LA	Vermilion SA Blk 398
931399	LA	Vermilion SA Blk 399
931404	LA	Vermilion SA Blk 404
931407	LA	Vermilion SA Blk 407
931409	LA	Vermilion SA Blk 409
931410	LA	Vermilion SA Blk 410
931412	LA	Vermilion SA Blk 412
933022	LA	Viosca Knoll Blk 22
933024	LA	Viosca Knoll Blk 24
933027	LA	Viosca Knoll Blk 27
933031	LA	Viosca Knoll Blk 31
933032	LA	Viosca Knoll Blk 32
933068	LA	Viosca Knoll Blk 68
933069	LA	Viosca Knoll Blk 69
933074	LA	Viosca Knoll Blk 74
933076	LA	Viosca Knoll Blk 76
933117	LA	Viosca Knoll Blk 117
933118	LA	Viosca Knoll Blk 118
933124	LA	Viosca Knoll Blk 124
933156	LA	Viosca Knoll Blk 156
933161	LA	Viosca Knoll Blk 161
933203	LA	Viosca Knoll Blk 203
933204	LA	Viosca Knoll Blk 204
933208	LA	Viosca Knoll Blk 208
933209	LA	Viosca Knoll Blk 209
933212	LA	Viosca Knoll Blk 212
933213	LA	Viosca Knoll Blk 213
933252	LA	Viosca Knoll Blk 252
933256	LA	Viosca Knoll Blk 256
933294	LA	Viosca Knoll Blk 294
933693	LA	Viosca Knoll Blk 693
933694	LA	Viosca Knoll Blk 694
933698	LA	Viosca Knoll Blk 698
933780	LA	Viosca Knoll Blk 780
933783	LA	Viosca Knoll Blk 783
933813	LA	Viosca Knoll Blk 813
933814	LA	Viosca Knoll Blk 814
933817	LA	Viosca Knoll Blk 817
933818	LA	Viosca Knoll Blk 818
933825	LA	Viosca Knoll Blk 825
933826	LA	Viosca Knoll Blk 826
933862	LA	Viosca Knoll Blk 862
933864	LA	Viosca Knoll Blk 864
933869	LA	Viosca Knoll Blk 869
933873	LA	Viosca Knoll Blk 873
933899	LA	Viosca Knoll Blk 899
933900	LA	Viosca Knoll Blk 900
933912	LA	Viosca Knoll Blk 912
933915	LA	Viosca Knoll Blk 915
933956	LA	Viosca Knoll Blk 956
933957	LA	Viosca Knoll Blk 957
933986	LA	Viosca Knoll Blk 986
933989	LA	Viosca Knoll Blk 989
933990	LA	Viosca Knoll Blk 990
935001	LA	West Cameron Blk 1
935002	LA	West Cameron Blk 2
935004	LA	West Cameron Blk 4
935005	LA	West Cameron Blk 5
935006	LA	West Cameron Blk 6
935010	LA	West Cameron Blk 10
935016	LA	West Cameron Blk 16
935017	LA	West Cameron Blk 17
935018	LA	West Cameron Blk 18
935019	LA	West Cameron Blk 19
935020	LA	West Cameron Blk 20
935021	LA	West Cameron Blk 21
935022	LA	West Cameron Blk 22
935028	LA	West Cameron Blk 28
935032	LA	West Cameron Blk 32
935033	LA	West Cameron Blk 33
935034	LA	West Cameron Blk 34
935035	LA	West Cameron Blk 35
935036	LA	West Cameron Blk 36
935040	LA	West Cameron Blk 40
935041	LA	West Cameron Blk 41
935043	LA	West Cameron Blk 43
935044	LA	West Cameron Blk 44
935045	LA	West Cameron Blk 45
935047	LA	West Cameron Blk 47
935048	LA	West Cameron Blk 48
935049	LA	West Cameron Blk 49
935053	LA	West Cameron Blk 53
935055	LA	West Cameron Blk 55
935056	LA	West Cameron Blk 56
935057	LA	West Cameron Blk 57
935058	LA	West Cameron Blk 58
935060	LA	West Cameron Blk 60
935061	LA	West Cameron Blk 61
935064	LA	West Cameron Blk 64
935065	LA	West Cameron Blk 65
935066	LA	West Cameron Blk 66
935067	LA	West Cameron Blk 67
935068	LA	West Cameron Blk 68
935069	LA	West Cameron Blk 69
935071	LA	West Cameron Blk 71
935072	LA	West Cameron Blk 72
935073	LA	West Cameron Blk 73
935076	LA	West Cameron Blk 76
935077	LA	West Cameron Blk 77
935081	LA	West Cameron Blk 81
935091	LA	West Cameron Blk 91
935095	LA	West Cameron Blk 95
935098	LA	West Cameron Blk 98
935099	LA	West Cameron Blk 99
935100	LA	West Cameron Blk 100
935101	LA	West Cameron Blk 101
935102	LA	West Cameron Blk 102
935109	LA	West Cameron Blk 109
935110	LA	West Cameron Blk 110
935111	LA	West Cameron Blk 111
935115	LA	West Cameron Blk 115
935116	LA	West Cameron Blk 116
935118	LA	West Cameron Blk 118
935132	LA	West Cameron Blk 132
935135	LA	West Cameron Blk 135
935141	LA	West Cameron Blk 141
935142	LA	West Cameron Blk 142
935143	LA	West Cameron Blk 143
935144	LA	West Cameron Blk 144
935145	LA	West Cameron Blk 145
935146	LA	West Cameron Blk 146
935149	LA	West Cameron Blk 149
935150	LA	West Cameron Blk 150
935153	LA	West Cameron Blk 153
935165	LA	West Cameron Blk 165
935167	LA	West Cameron Blk 167
935168	LA	West Cameron Blk 168
935170	LA	West Cameron Blk 170
935171	LA	West Cameron Blk 171
935172	LA	West Cameron Blk 172
935173	LA	West Cameron Blk 173
935174	LA	West Cameron Blk 174
935176	LA	West Cameron Blk 176
935177	LA	West Cameron Blk 177
935178	LA	West Cameron Blk 178
935180	LA	West Cameron Blk 180
935181	LA	West Cameron Blk 181
935182	LA	West Cameron Blk 182
935187	LA	West Cameron Blk 187
935188	LA	West Cameron Blk 188
935192	LA	West Cameron Blk 192
935193	LA	West Cameron Blk 193
935194	LA	West Cameron Blk 194
935196	LA	West Cameron Blk 196
935197	LA	West Cameron Blk 197
935198	LA	West Cameron Blk 198
935199	LA	West Cameron Blk 199
935201	LA	West Cameron Blk 201
935202	LA	West Cameron Blk 202
935204	LA	West Cameron Blk 204
935205	LA	West Cameron Blk 205
935206	LA	West Cameron Blk 206
935211	LA	West Cameron Blk 211
935212	LA	West Cameron Blk 212
935215	LA	West Cameron Blk 215
935216	LA	West Cameron Blk 216
935222	LA	West Cameron Blk 222
935225	LA	West Cameron Blk 225
935226	LA	West Cameron Blk 226
935228	LA	West Cameron Blk 228
935229	LA	West Cameron Blk 229
935230	LA	West Cameron Blk 230
935231	LA	West Cameron Blk 231
935236	LA	West Cameron Blk 236
935237	LA	West Cameron Blk 237
935238	LA	West Cameron Blk 238
935239	LA	West Cameron Blk 239
935240	LA	West Cameron Blk 240
935241	LA	West Cameron Blk 241
935247	LA	West Cameron Blk 247
935248	LA	West Cameron Blk 248
935249	LA	West Cameron Blk 249
935252	LA	West Cameron Blk 252
935253	LA	West Cameron Blk 253
935254	LA	West Cameron Blk 254
935261	LA	West Cameron Blk 261
935264	LA	West Cameron Blk 264
935265	LA	West Cameron Blk 265
935266	LA	West Cameron Blk 266
935276	LA	West Cameron Blk 276
935277	LA	West Cameron Blk 277
935279	LA	West Cameron Blk 279
935280	LA	West Cameron Blk 280
935281	LA	West Cameron Blk 281
935285	LA	West Cameron Blk 285
937447	LA	West Cameron SA Blk 447
937455	LA	West Cameron SA Blk 455
937456	LA	West Cameron SA Blk 456
937457	LA	West Cameron SA Blk 457
937458	LA	West Cameron SA Blk 458
937459	LA	West Cameron SA Blk 459
937463	LA	West Cameron SA Blk 463
937464	LA	West Cameron SA Blk 464
937472	LA	West Cameron SA Blk 472
937473	LA	West Cameron SA Blk 473
937478	LA	West Cameron SA Blk 478
937479	LA	West Cameron SA Blk 479
937480	LA	West Cameron SA Blk 480
937485	LA	West Cameron SA Blk 485
937487	LA	West Cameron SA Blk 487
937491	LA	West Cameron SA Blk 491
937492	LA	West Cameron SA Blk 492
937493	LA	West Cameron SA Blk 493
937494	LA	West Cameron SA Blk 494
937498	LA	West Cameron SA Blk 498
937504	LA	West Cameron SA Blk 504
937507	LA	West Cameron SA Blk 507
937509	LA	West Cameron SA Blk 509
937510	LA	West Cameron SA Blk 510
937513	LA	West Cameron SA Blk 513
937518	LA	West Cameron SA Blk 518
937522	LA	West Cameron SA Blk 522
937523	LA	West Cameron SA Blk 523
937525	LA	West Cameron SA Blk 525
937528	LA	West Cameron SA Blk 528
937530	LA	West Cameron SA Blk 530
937531	LA	West Cameron SA Blk 531
937532	LA	West Cameron SA Blk 532
937533	LA	West Cameron SA Blk 533
937534	LA	West Cameron SA Blk 534
937535	LA	West Cameron SA Blk 535
937536	LA	West Cameron SA Blk 536
937537	LA	West Cameron SA Blk 537
937538	LA	West Cameron SA Blk 538
937539	LA	West Cameron SA Blk 539
937540	LA	West Cameron SA Blk 540
937541	LA	West Cameron SA Blk 541
937542	LA	West Cameron SA Blk 542
937543	LA	West Cameron SA Blk 543
937544	LA	West Cameron SA Blk 544
937547	LA	West Cameron SA Blk 547
937548	LA	West Cameron SA Blk 548
937549	LA	West Cameron SA Blk 549
937551	LA	West Cameron SA Blk 551
937552	LA	West Cameron SA Blk 552
937553	LA	West Cameron SA Blk 553
937554	LA	West Cameron SA Blk 554
937555	LA	West Cameron SA Blk 555
937556	LA	West Cameron SA Blk 556
937557	LA	West Cameron SA Blk 557
937560	LA	West Cameron SA Blk 560
937561	LA	West Cameron SA Blk 561
937563	LA	West Cameron SA Blk 563
937564	LA	West Cameron SA Blk 564
937565	LA	West Cameron SA Blk 565
937566	LA	West Cameron SA Blk 566
937570	LA	West Cameron SA Blk 570
937571	LA	West Cameron SA Blk 571
937572	LA	West Cameron SA Blk 572
937573	LA	West Cameron SA Blk 573
937574	LA	West Cameron SA Blk 574
937575	LA	West Cameron SA Blk 575
937576	LA	West Cameron SA Blk 576
937583	LA	West Cameron SA Blk 583
937584	LA	West Cameron SA Blk 584
937586	LA	West Cameron SA Blk 586
937587	LA	West Cameron SA Blk 587
937588	LA	West Cameron SA Blk 588
937589	LA	West Cameron SA Blk 589
937592	LA	West Cameron SA Blk 592
937593	LA	West Cameron SA Blk 593
937594	LA	West Cameron SA Blk 594
937595	LA	West Cameron SA Blk 595
937597	LA	West Cameron SA Blk 597
937600	LA	West Cameron SA Blk 600
937601	LA	West Cameron SA Blk 601
937604	LA	West Cameron SA Blk 604
937605	LA	West Cameron SA Blk 605
937606	LA	West Cameron SA Blk 606
937607	LA	West Cameron SA Blk 607
937608	LA	West Cameron SA Blk 608
937609	LA	West Cameron SA Blk 609
937610	LA	West Cameron SA Blk 610
937612	LA	West Cameron SA Blk 612
937613	LA	West Cameron SA Blk 613
937616	LA	West Cameron SA Blk 616
937617	LA	West Cameron SA Blk 617
937618	LA	West Cameron SA Blk 618
937619	LA	West Cameron SA Blk 619
937620	LA	West Cameron SA Blk 620
937624	LA	West Cameron SA Blk 624
937625	LA	West Cameron SA Blk 625
937628	LA	West Cameron SA Blk 628
937630	LA	West Cameron SA Blk 630
937631	LA	West Cameron SA Blk 631
937633	LA	West Cameron SA Blk 633
937637	LA	West Cameron SA Blk 637
937638	LA	West Cameron SA Blk 638
937639	LA	West Cameron SA Blk 639
937642	LA	West Cameron SA Blk 642
937643	LA	West Cameron SA Blk 643
937645	LA	West Cameron SA Blk 645
937646	LA	West Cameron SA Blk 646
937648	LA	West Cameron SA Blk 648
937661	LA	West Cameron SA Blk 661
937663	LA	West Cameron SA Blk 663
937663	TX	West Cameron SA Blk 663
939157	LA	West Cameron WA Blk 157
939163	LA	West Cameron WA Blk 163
939289	LA	West Cameron WA Blk 289
939290	LA	West Cameron WA Blk 290
939291	LA	West Cameron WA Blk 291
939292	LA	West Cameron WA Blk 292
939293	LA	West Cameron WA Blk 293
939294	LA	West Cameron WA Blk 294
939304	LA	West Cameron WA Blk 304
939311	LA	West Cameron WA Blk 311
939312	LA	West Cameron WA Blk 312
939313	LA	West Cameron WA Blk 313
939314	LA	West Cameron WA Blk 314
939315	LA	West Cameron WA Blk 315
939317	LA	West Cameron WA Blk 317
939318	LA	West Cameron WA Blk 318
939329	LA	West Cameron WA Blk 329
939330	LA	West Cameron WA Blk 330
939331	LA	West Cameron WA Blk 331
939332	LA	West Cameron WA Blk 332
939333	LA	West Cameron WA Blk 333
939342	LA	West Cameron WA Blk 342
939343	LA	West Cameron WA Blk 343
939352	LA	West Cameron WA Blk 352
939353	LA	West Cameron WA Blk 353
939359	LA	West Cameron WA Blk 359
939360	LA	West Cameron WA Blk 360
939363	LA	West Cameron WA Blk 363
939364	LA	West Cameron WA Blk 364
939365	LA	West Cameron WA Blk 365
939367	LA	West Cameron WA Blk 367
939368	LA	West Cameron WA Blk 368
939369	LA	West Cameron WA Blk 369
939370	LA	West Cameron WA Blk 370
939379	LA	West Cameron WA Blk 379
939380	LA	West Cameron WA Blk 380
939391	LA	West Cameron WA Blk 391
939398	LA	West Cameron WA Blk 398
939401	LA	West Cameron WA Blk 401
939405	LA	West Cameron WA Blk 405
939406	LA	West Cameron WA Blk 406
939408	LA	West Cameron WA Blk 408
939409	LA	West Cameron WA Blk 409
939414	LA	West Cameron WA Blk 414
939420	LA	West Cameron WA Blk 420
939421	LA	West Cameron WA Blk 421
939425	LA	West Cameron WA Blk 425
939426	LA	West Cameron WA Blk 426
939427	LA	West Cameron WA Blk 427
939431	LA	West Cameron WA Blk 431
939432	LA	West Cameron WA Blk 432
939433	LA	West Cameron WA Blk 433
939436	LA	West Cameron WA Blk 436
939437	LA	West Cameron WA Blk 437
942017	LA	West Delta Blk 17
942018	LA	West Delta Blk 18
942020	LA	West Delta Blk 20
942021	LA	West Delta Blk 21
942022	LA	West Delta Blk 22
942023	LA	West Delta Blk 23
942024	LA	West Delta Blk 24
942025	LA	West Delta Blk 25
942026	LA	West Delta Blk 26
942027	LA	West Delta Blk 27
942028	LA	West Delta Blk 28
942029	LA	West Delta Blk 29

Field Code	State	Field Name	Field Code	State	Field Name	Field Code	State	Field Name	Field Code	State	Field Name
942030	LA	West Delta Blk 30									
942031	LA	West Delta Blk 31									
942032	LA	West Delta Blk 32									
942033	LA	West Delta Blk 33									
942034	LA	West Delta Blk 34									
942035	LA	West Delta Blk 35									
942036	LA	West Delta Blk 36									
942038	LA	West Delta Blk 38									
942040	LA	West Delta Blk 40									
942041	LA	West Delta Blk 41									
942042	LA	West Delta Blk 42									
942043	LA	West Delta Blk 43									
942044	LA	West Delta Blk 44									
942045	LA	West Delta Blk 45									
942048	LA	West Delta Blk 48									
942049	LA	West Delta Blk 49									
942050	LA	West Delta Blk 50									
942052	LA	West Delta Blk 52									
942053	LA	West Delta Blk 53									
942055	LA	West Delta Blk 55									
942056	LA	West Delta Blk 56									
942057	LA	West Delta Blk 57									
942058	LA	West Delta Blk 58									
942059	LA	West Delta Blk 59									
942061	LA	West Delta Blk 61									
942062	LA	West Delta Blk 62									
942063	LA	West Delta Blk 63									
942064	LA	West Delta Blk 64									
942067	LA	West Delta Blk 67									
942068	LA	West Delta Blk 68									
942069	LA	West Delta Blk 69									
942070	LA	West Delta Blk 70									
942071	LA	West Delta Blk 71									
942072	LA	West Delta Blk 72									
942073	LA	West Delta Blk 73									
942074	LA	West Delta Blk 74									
942075	LA	West Delta Blk 75									
942076	LA	West Delta Blk 76									
942079	LA	West Delta Blk 79									
942080	LA	West Delta Blk 80									
942081	LA	West Delta Blk 81									
942082	LA	West Delta Blk 82									
942083	LA	West Delta Blk 83									
942084	LA	West Delta Blk 84									
942085	LA	West Delta Blk 85									
942086	LA	West Delta Blk 86									
942088	LA	West Delta Blk 88									
942089	LA	West Delta Blk 89									
942090	LA	West Delta Blk 90									
942091	LA	West Delta Blk 91									
942092	LA	West Delta Blk 92									
942093	LA	West Delta Blk 93									
942094	LA	West Delta Blk 94									
942095	LA	West Delta Blk 95									
942096	LA	West Delta Blk 96									
942097	LA	West Delta Blk 97									
942098	LA	West Delta Blk 98									
942099	LA	West Delta Blk 99									
942100	LA	West Delta Blk 100									
942103	LA	West Delta Blk 103									
942104	LA	West Delta Blk 104									
942105	LA	West Delta Blk 105									
942106	LA	West Delta Blk 106									
942107	LA	West Delta Blk 107									
942109	LA	West Delta Blk 109									
942111	LA	West Delta Blk 111									
942112	LA	West Delta Blk 112									
944112	LA	West Delta SA Blk 112									
944117	LA	West Delta SA Blk 117									
944118	LA	West Delta SA Blk 118									
944124	LA	West Delta SA Blk 124									
944128	LA	West Delta SA Blk 128									
944132	LA	West Delta SA Blk 132									
944133	LA	West Delta SA Blk 133									
944134	LA	West Delta SA Blk 134									
944137	LA	West Delta SA Blk 137									
944138	LA	West Delta SA Blk 138									
944140	LA	West Delta SA Blk 140									
944143	LA	West Delta SA Blk 143									
944152	LA	West Delta SA Blk 152									
951047	TX	South Padre Is Blk 1047									
951048	TX	South Padre Is Blk 1048									
951064	TX	South Padre Is Blk 1064									
951065	TX	South Padre Is Blk 1065									
951066	TX	South Padre Is Blk 1066									
951068	TX	South Padre Is Blk 1068									

Oil and Gas Invalid Field Record List

Field Code	Field Name/ Comment	State/ Sub	Co Code	County
	Kansas			
237272	Favricious FIELD NAME IS FABRICIUS	KS	065	Graham
601682	Rinc FIELD NAME IS RINO	KS	159	Rice
	Louisiana			
573253	Profit Island FIELD IS NOT IN THIS COUNTY	LA10	077	Pointe Coupee
	Nebraska			
481837	Monohan FIELD NAME IS MONAHAN	NE	105	Kimball
	New Mexico			
216066	Eighty Four Draw FIELD NAME IS EIGHT MILE DRAW	NM10	025	Lea
	Ohio			
029980	Atwater FIELD NAME IS RAVENNA-BEST	OH	133	Portage
005003	Atwater East FIELD IS NOT IN THIS COUNTY	OH	099	Mahoning
146253	Clay FIELD IS NOT IN THIS COUNTY	OH	127	Perry
233692	Fairfield FIELD NAME IS SHARPSBURG CONSOL	OH	167	Washington
004897	Fallsburg FIELD IS NOT IN THIS COUNTY	OH	073	Hocking
005209	Glouster FIELD IS NOT IN THIS COUNTY	OH	045	Fairfield
005211	Goshen FIELD NAME IS GOSHEN CENTER	OH	099	Mahoning
005269	Homeworth FIELD IS NOT IN THIS COUNTY	OH	151	Stark
005873	McConnellsville FIELD NAME IS MCCONNELSVILLE	OH	115	Morgan
512897	Northern Dist Ste Of Ohio FIELD NAME IS CANTON CONSOL	OH	151	Stark
512897	Northern Dist Ste Of Ohio FIELD NAME IS CANTON CONSOL	OH	157	Tuscarawas
526897	Orange FIELD NAME IS LEESVILLE	OH	019	Carroll
530617	Otsego FIELD IS NOT IN THIS COUNTY	OH	031	Coshocton
551172	Perry South FIELD IS NOT IN THIS COUNTY	OH	157	Tuscarawas
605861	Roberts FIELD IS NOT IN THIS COUNTY	OH	127	Perry
619169	Ruraldale FIELD IS NOT IN THIS COUNTY	OH	115	Morgan
633431	Santoy FIELD IS NOT IN THIS COUNTY	OH	127	Perry
666920	Southern Dist Ste Of Ohio FIELD NAME IS THURSTON CONSOL	OH	045	Fairfield
666920	Southern Dist Ste Of Ohio FIELD NAME IS CANTON CONSOL	OH	059	Guernsey
666920	Southern Dist Ste Of Ohio FIELD NAME IS SHARON CONSOL	OH	121	Noble
	Tennessee			
356781	Jeff-Ron FIELD NAME NEVER USED BY STATE	TN	151	Scott
	Texas			
055474	Ben S FIELD NAME IS BEN SOUTH	TX70	433	Stonewall
014215	Dan A Hughes FIELD NAME IS DAN A HUGHES WEST	TX40	505	Zapata
003054	Fedor FIELD NAME IS FEDOR SOUTH	TX30	287	Lee
001387	Jusby FIELD NAME IS LUSBY	TX70	143	Erath
371534	Keenias FIELD NAME IS TENERIAS	TX40	249	Jim Wells
411382	Lesikar FIELD NAME IS HEYSER	TX20	469	Victoria
497960	Nail Ranch FIELD NAME IS NAIL RANCH-78-	TX70	417	Shackelford
007452	Prairie Lake West FIELD NAME NEVER USED BY STATE	TX50	161	Freestone
008349	Tordilla North FIELD NAME IS TORDILLA	TX40	261	Kenedy
008350	Tordilla South	TX40	489	Willacy
714060	Toto FIELD NAME NEVER USED BY STATE	TX30	373	Polk
013564	Tumbleweed North FIELD IS NOT IN THIS COUNTY	TX85	269	King
	Wyoming			
008061	Boulder Dome FIELD IS NOT IN THIS COUNTY	WY	011	Crook