DOE/EIA-0370(00)

Oil and Gas Field Code Master List

2000

January 2001

Energy Information Administration
Office of Oil and Gas
U.S. Department of Energy
Washington, DC 20585

This report was prepared by the Energy Information Administration, the independent statistical and analytical agency within the Department of Energy. The information contained herein should be attributed to the Energy Information Administration and should not be construed as advocating or reflecting any policy position of the Department of Energy or any other organization.

Preface

The *Oil and Gas Field Code Master List 2000* is the nineteeth annual listing of all identified oil and gas fields in the United States. It is updated with field information collected through November 2000. The purpose of this publication is to provide standardized names and codes for identifying domestic fields. Use of these field names and codes fosters consistency of field identification by government and industry. As a result of their widespread adoption they have in effect become a national standard. The use of field names and codes listed in this publication is required on survey forms and other reports regarding field-specific data collected by EIA. The surveys currently using these field names and/or field codes are Form EIA-23, "Annual Survey of Domestic Oil and Gas Reserves".

EIA gratefully acknowledges the assistance provided by various State organizations, trade associations, and the Minerals Management Service of the U.S. Department of the Interior in verifying the existence of oil and gas fields and confirming their officially recognized names.

General information regarding this publication may be obtained from John H. Wood, Reserves and Production Division, in the Energy Information Administration's Office of Oil and Gas. Detailed information on the report's content may be obtained from Rhonda S. Green (1-800-879-1470, rhonda.green@eia.doe.gov).

Contents

Page

1. Overview 1
Introduction 1
Summary Statistics 1
Publication Organization and Content 1
History of Field Code Project 2
Definition of a Field 2
Coding Of Fields 2
General Field Naming Conventions 2

2. User's Guide 3
Field Code Master List 3
Master Field Record 3
Fields Not Officially Recognized by State Regulatory Agencies 3
Coalbed Methane Field List 3
Fields Located in Multiple Jurisdictions 4
Outer Continental Shelf Planning Areas 4

Oil and Gas Field Code Master List 10

Appendices

Methodology for Field Code Assignments 243

Tables
1. List of Authorities on Oil and Gas Field Nomenclature 247
2. State Abbreviations and Geographic Subdivision Codes 248
3. U.S. Geological Survey Alaska Quadrangles and Associated Codes 249
4. Coalbed Methane Fields 250
5. Fields Located in Multiple Jurisdictions 252
6. Fields Not Officially Recognized by State Regulatory Agencies 257

Figures
1. Subdivisions of Alaska and U.S. Geological Survey Quadrangles 292
2. Subdivisions of California 293
3. Subdivisions of Louisiana 294
4. Subdivisions of New Mexico 295
5. Subdivisions of Texas 296
6. Western Planning Area, Gulf of Mexico Outer Continental Shelf Region 297
7. Central Planning Area, Gulf of Mexico Outer Continental Shelf Region 298
8. Eastern Planning Area, Gulf of Mexico Outer Continental Shelf Region 299

Glossary 300

1. Overview

Introduction

This is the nineteeth annual edition of the Energy Information Administration's (EIA) *Oil and Gas Field Code Master List*. It reflects data collected through November 2000 and provides standardized field name spellings and codes for all identified oil and gas fields in the United States. The *Oil and Gas Field Code Master List* is available in electronic form:

On the quarterly EIA Energy InfoDisc CD-ROM

At the EIA World-Wide Web site <http://www.eia.doe.gov>

The complete publication appears in electronic format each year but is printed every other year. In the alternate years, new and changed field information is printed in *Oil and Gas Field Code Master List Updates.*

Other Federal and State government agencies, as well as industry, use the EIA *Oil and Gas Field Code Master List* (FCML) as the standard for field identification. In order for it to be useful, it must be accurate and remain current. To accomplish this, EIA constantly reviews and revises this list. EIA welcomes all comments, corrections, and additions to the FCML. All such information should be provided to Rhonda Green of EIA (1-800-879-1470, rhonda.green@eia.doe.gov).

Summary Statistics

There are 59,961 field records in this year's FCML, 717 more than last year. The FCML includes:

Master field names, with separate field records for each State and county in which a given field resides. A field may also occur in more than one jurisdiction and even be assigned different names by the respective State or Federal field naming authorities.

Alias field names, specifying field names previously assigned by a field naming authority but not currently in use. The FCML links each alias field name to the currently recognized (master) field name in the same State and county. In the Gulf of Mexico, alias field names are also used to identify each offshore area and numbered block in which a given field occurs.

Publication Organization and Content

The User's Guide in Chapter 2 provides explanations and definitions for utilizing this publication. The Field Code Master List itself is organized by State, showing fields sorted alphabetically by field name within each State. Fields in the Federal Offshore Outer Continental Shelf are listed following Wyoming. Each field name entry contains the field name, geographical information, field code and other related data, such as hydrocarbon occurrence and year of field discovery. The Appendix provides details on the methodology used in reviewing source information, standardizing field names where appropriate and assigning field codes. In the Appendices are Tables of Coalbed Methane Fields, Fields Located in Multiple Jurisdictions and a new table of Fields Not Currently Recognized by State Regulatory Agencies. This is an abbreviated listing sorted by alias field name and the State or States in which each valid field name appears in the Master List. The Table is intended as a quick reference when only the alias field name happens to be known. The Master List must be consulted for the detailed information.

History of Field Code Project

The EIA Field Code Master List evolved from the Federal Power Commission's Field/Plant Code List (FPC Field Code List). The FPC Field Code List, originally developed in the 1960s, had a unique code assigned to each field on the list. That is, two fields having identical names in separate States had separate six-digit field codes. However, some respondents to Form FPC 15, "Interstate Pipeline's Annual Report of Gas Supply", began using the first code given in the list for a field name, regardless of the State involved. With few respondents applying computerized edits to their submissions at that time, miscoding of fields became a problem. The solution applied was to recode the fields on the list so that any fields with identical names were assigned the same six-digit code (a field name code) but were differentiated by the State and county codes incorporated in the full field code. For example, 145385 is the *field name code* for CLARK, while 145385KS101 is the field code for the CLARK field in Kansas and 145385TX285 is the field code for the CLARK field in Texas.

The FPC Field Code List, originally designed to handle data relating to interstate gas fields, was expanded over the years to include the names of oil fields and intrastate gas fields.

Six-digit codes were assigned in ascending order to alphabetically sorted field names. Codes from the FPC Field Code List were used in filing Form FPC 15 and Form FPC 8, "Underground Gas Storage Report".

After the establishment of the Department of Energy (DOE) in 1977, the requirement to gather annual, verifiable oil and gas reserves estimates led to the development of Form EIA-23, "Annual Survey of Domestic Oil and Gas Reserves". Form EIA-23 collects certain data by field, and the use of the FPC Field Code List aided the reporting and processing of these data. As use of the FCML expanded by way of the Form EIA-23 program, additional work to verify and update the code list was necessary to keep it current. In 1981, the correlation between the code number sequence and the alphabetical field name sequence was dropped. This change precluded the necessity of periodically reassigning field codes in order to maintain the list in parallel numeric and alphabetic order.

A complex procedure merges the FCML with a list of U.S. counties contiguous to one another and also the list of multi-jurisdictional fields (see Appendix Table 6). Essentially, this procedure forms a code unique to each true field that can then be listed with each county-level field entry. A future enhancement to this Master List will be to publish these unique codes.

Definition of a Field

A field is defined as "an area consisting of a single reservoir or multiple reservoirs all grouped on, or related to, the same individual geological structural feature and/or stratigraphic condition. There may be two or more reservoirs in a field which are separated vertically by intervening impervious strata, or laterally by local geologic barriers, or by both."

This definition is not used by all States in their designation of fields; consequently, areas classified as individual fields by some States may be found combined in the FCML.

Coding Of Fields

As noted above, the six-digit field name code is common to a specific field name, regardless of whether one or several distinct fields exist having that particular name. However, a given field (at least within a specified county) can be identified if the field name code is coupled with the corresponding State abbreviation and county code.

Many field codes still remain in a numerically ascending order when the FCML is sorted by alphabetized field name. However, field names added since 1981 have been assigned the first available (numerically lowest) unused code. Fields located in the Federal Offshore area and large State offshore blocks of the Gulf of Mexico will continue to be represented by codes above 800000, according to their offshore area name and block number.

Records that were on the FCML last year but that were subsequently found to be incorrect are entered on a separate Invalid Field Record List. These records were incorrectly placed on the FCML, possibly when complete information was not available. Field names and codes on the Invalid Field Record List should not be used in DOE filings with the indicated State and county. Note, however, that the identified field name and field name code may still be valid for a different State/county combination.

General Field Naming Conventions

Field name spellings in the FCML reflect a number of conventions and conditions. In most instances, the 26-character maximum-length field name reflects the conventions imposed by the data block length on DOE forms and by the field naming authority, usually the State oil and gas regulatory agency. Appendix Table 1 lists the field naming authorities, who are also responsible for identifying fields or portions of a field, such as a well, lease, block, unit, or section. In the absence of a State authority, field names that have come into general acceptance in an area may be listed. In the Appalachian Region, field area names are often used. The appendix provides details of the EIA field naming convention.

2. User's Guide

Field Code Master List

Entries in the *Oil and Gas Field Code Master List* (FCML) are sorted alphabetically by State and alphabetically by field name within a State. When a field occurs in more than one county or, more accurately, when a field name is used in more than one county, the field is shown listed in each county. Fields that occur in multiple States are listed in each State. Fields in the Federal Offshore areas are listed separately, appearing after Wyoming.

A brief description of each data item follows.

Master Field Record

Item 1, FIELD NAME. The field name (26-character limit).

Item 2, COUNTY NAME. The county or parish name (23-character limit) as defined in FIPS publication 6-3 for all State onshore areas except Alaska. For Alaska, the FCML uses names associated with the USGS 1° x 3° quadrangles. If the field is in an offshore area, see the list at the end of Item 4 above.

Item 3, STATE POSTAL ABBREVIATION AND STATE SUBDIVISION CODE. The four-character code indicating the State and State subdivision. The first two positions are the 2-letter State postal abbreviation. The last two positions represent an EIA two-digit subdivision code, used only in Alaska, California, Louisiana, New Mexico, Texas, and in offshore areas to designate State and Federal waters. Appendix Table 2 on page 244 presents the State and subdivision codes. Figures 4 through 8, at the end of the Users' Guide, present maps of the five States for which onshore subdivision codes apply.

Item 4, COUNTY CODE. The three-character code for the county or parish. For all States except Alaska this is the Federal Information Processing Standards (FIPS) county code, as presented in FIPS publication 6-3 dated December 15, 1979, and its amendments. For Alaska, the FCML uses the U.S. Geological Survey 1° x 3° quadrangles in lieu of counties. The American Petroleum Institute has produced and assigned three-digit pseudo-county codes for each quadrangle, and the FCML uses these codes. Appendix Table 3 on Page 245 lists the Alaska quadrangle names and pseudo-county codes. For State and Federal offshore areas, the following county codes are defined: Offshore-State, 990; Offshore-Federal, 995; Offshore-General, 999.

Item 5, FIELD CODE. The six-digit field name code assigned to this field name.

Item 6, FIELD TYPE. A three-character block giving the type of hydrocarbon found in the field using the symbols defined below.

Symbol	Meaning of Symbol
ONA	Oil, nonassociated gas, and associated-dissolved gas are present.
ON	Oil and nonassociated gas present; associated-dissolved gas absent.
N	Nonassociated gas present; oil and associated-dissolved gas absent.
O	Oil present; nonassociated gas and associated-dissolved gas absent.
OA	Oil and associated-dissolved gas present; nonassociated gas absent.
Blank	Type of hydrocarbon is unknown.

Item 7, FIELD DISCOVERY YEAR. The four-digit year of first discovery of oil or gas in this field, if it is known. In the case of combined fields, this is the earliest date among the formerly separate fields.

Fields Not Officially Recognized by State Regulatory Agencies.

Item 1, ALIAS FIELD. The alias field name (26-character limit), printed in *italics*.

Item 2, COUNTY NAME. The county or parish name (23-character limit) as defined in FIPS publication 6-3 for all State onshore areas except Alaska. For Alaska, the FCML uses names associated with the USGS 1° x 3° quadrangles.

Item 3, VALID FIELD NAME. This is the identification of the master field code and field name *which should be used in place of the alias name listed in Item 1 of this record*.

Item 4, FIELD CODE. The six-digit field name code assigned to this alias field name.

Coalbed Methane Field List

A dramatic rise in coalbed methane's share of natural gas production has heightened interest in those fields with

coalbed methane potential. In Appendix Table 4 on page 25, Coalbed Methane Fields, the field name, field code, county code, county name, and State are given for those coalbed methane fields currently productive or with drilling activity.

Fields Located in Multiple Jurisdictions

Appendix Table 6, Fields Located in Multiple Jurisdictions, on page 261, indicates those oil and/or gas fields which cross State boundaries. In developing the summary statistics on page 1, a field is only counted once, no matter how many counties or States it occurs in.

Outer Continental Shelf Planning Areas

Gulf of Mexico Outer Continental Shelf statistics published by the Minerals Management Service (MMS) follow the boundary lines of the Western, Central, and Eastern MMS Planning Areas, shown respectively in Figures 6, 7, and 8. In order that reports developed from the EIA publication *U.S. Crude Oil, Natural Gas, and Natural Gas Liquids Reserves* track reporting by the MMS, fields currently found in either the Garden Banks or Keathley Canyon leasing areas are listed in the FCML under Texas Federal Offshore, rather than under Louisiana-South Federal Offshore.

Oil and Gas
Field Code Master List

Alabama

Field Name	County Name	State Sub	Co Code	Field Code	Field Type	Disc Year
ALOE BAY	OFFSHORE-STATE	AL05	990	014081	N	1992
APPLETON	ESCAMBIA	AL	053	007479	OA	1983
APPLETON NW	ESCAMBIA	AL	053	007700	OA	1997
APPLETON WEST	ESCAMBIA	AL	053	013570	OA	1990
ARMSTRONG BRANCH	LAMAR	AL	075	025046	N	1979
ASTON BRANCH	MARION	AL	093	016235	N	1997
BAILEYS CREEK	MONROE	AL	099	014729	O	1994
BANKSTON	FAYETTE	AL	057	037940	N	1973
BARLOW BEND	CLARKE	AL	025	010665	OA	1986
BARNETT	CONECUH	AL	035	039738	OA	1975
BARNETT	ESCAMBIA	AL	053	039738	OA	1975
BARNETT EAST	CONECUH	AL	035	012113	OA	1988
BARNETT EAST	ESCAMBIA	AL	053	012113	OA	1988
BARNETT NE	CONECUH	AL	035	013457	OA	1989
BARNETT NORTH	CONECUH	AL	035	013819	OA	1991
BARNWELL	BALDWIN	AL	003	010274	N	1986
BARRON POINT	OFFSHORE-STATE	AL05	990	015368	N	1995
BARRYTOWN	CHOCTAW	AL	023	040949	OA	1972
BARRYTOWN SW	CHOCTAW	AL	023	010275	OA	1986
BARRYTOWN WEST	CHOCTAW	AL	023	040959	OA	1976
BAY GAS SALT DOME GSF #1	WASHINGTON	AL	129	014887		
BAYOU JONAS	MOBILE	AL	097	009516	N	1984
BAYOU JONAS EAST	MOBILE	AL	097	010280	N	1985
BAYOU JONAS NORTH	MOBILE	AL	097	010281	N	1985
BEAVER CREEK	LAMAR	AL	075	049790	ON	1985
BEAVERTON	LAMAR	AL	075	050317	N	1974
BELLINGRATH GARDENS	MOBILE	AL	097	010286	N	1985
BERRY JUNCTION	FAYETTE	AL	057	058200	ON	1974
BERRY WEST	FAYETTE	AL	057	007009	N	1997
BETHEL CHURCH	FAYETTE	AL	057	001994	N	1983
BEXAR	MARION	AL	093	012118	N	1988
BIG CREEK	PICKENS	AL	107	061408	N	1986
BIG ESCAMBIA CREEK	ESCAMBIA	AL	053	061563	N	1972
BIG SANDY CREEK COAL DEGAS	TUSCALOOSA	AL	125	013337	N	1990
BIG SPRING CREEK	ESCAMBIA	AL	053	014195	OA	1992
BINION CREEK	TUSCALOOSA	AL	125	009521	OA	1983
BLACKSHER	BALDWIN	AL	003	003010	OA	1980
BLAKELY CREEK	FAYETTE	AL	057	003011	OA	1981
BLOOMING GROVE	FAYETTE	AL	057	074436	ON	1979
BLOOMING GROVE	LAMAR	AL	075	074436	ON	1979
BLOWHORN CREEK	LAMAR	AL	075	074645	ONA	1979
BLOWHORN CREEK NORTH	LAMAR	AL	075	074648	OA	1979
BLUE CREEK COAL DEGAS	TUSCALOOSA	AL	125	012124	N	1988
BLUEGUT CREEK	FRANKLIN	AL	059	007457	N	1983
BLUEGUT CREEK	MARION	AL	093	007457	N	1983
BLUFF	FAYETTE	AL	057	076149	ONA	1984
BLUFF	LAMAR	AL	075	076149	N	1975
BLUFF NORTH	FAYETTE	AL	057	008444	OA	1983
BOARD TREE BRANCH	PICKENS	AL	107	009534	N	1985
BON SECOUR BAY	OFFSHORE-STATE	AL05	990	010675	N	1983
BOONE CREEK COAL DEGAS	TUSCALOOSA	AL	125	013341	N	1990
BOXES CREEK	FAYETTE	AL	057	085248	N	1984
BOXES CREEK EAST	FAYETTE	AL	057	012333	N	1988
BRIGHTS CREEK	BALDWIN	AL	003	011345	N	1985
BROKEN LEG CREEK	ESCAMBIA	AL	053	012478	OA	1988
BROOKWOOD COAL DEGASIFICAT	JEFFERSON	AL	073	000311	N	1981
BROOKWOOD COAL DEGASIFICAT	TUSCALOOSA	AL	125	000311	N	1981
BRUSH CREEK	LAMAR	AL	075	097602	ON	1983
BRUSH CREEK SOUTH	LAMAR	AL	075	009543	OA	1985
BRUSH CREEK WEST	LAMAR	AL	075	011352	OA	1987
BUCATUNNA CREEK	CHOCTAW	AL	023	099311	OA	1978
BUNCOMB CREEK	PICKENS	AL	107	012704	N	1989
BURNT CORN CREEK	ESCAMBIA	AL	053	010898	OA	1986
BURNT CORN CREEK SOUTH	ESCAMBIA	AL	053	011924	OA	1987
CAINS RIDGE	FAYETTE	AL	057	012484	O	1988
CANAAN CHURCH	ESCAMBIA	AL	053	014496	OA	1992
CANAAN CHURCH SW	ESCAMBIA	AL	053	000216	O	1997
CANAAN CHURCH WEST	ESCAMBIA	AL	053	016188	OA	1996
CARLTON SOUTH	BALDWIN	AL	003	120374	O	1950
CARLTON SOUTH	CLARKE	AL	025	120374	O	1950
CARROLLS CREEK COAL DEGAS	TUSCALOOSA	AL	125	009549	N	1985
CATAWBA SPRINGS	ESCAMBIA	AL	053	009551	OA	1985
CEDAR COVE COAL DEGAS	TUSCALOOSA	AL	125	008416	N	1983
CENTRAL BLUFF	FAYETTE	AL	057	009001	O	1983
CHAPPELL HILL	CHOCTAW	AL	023	003577	OA	1977
CHATOM	WASHINGTON	AL	129	134612	N	1970
CHATOM SE	WASHINGTON	AL	129	012491	N	1987
CHAVERS CREEK	ESCAMBIA	AL	053	006328	OA	1984
CHICKEN SWAMP BRANCH	PICKENS	AL	107	013202	ONA	1989
CHITTERLING CREEK	ESCAMBIA	AL	053	014439	OA	1993
CHOCTAW RIDGE	CHOCTAW	AL	023	140750	OA	1967
CHOCTAW RIDGE NORTH	CHOCTAW	AL	023	140781	OA	1972
CHRISTIAN CHAPEL	LAMAR	AL	075	000208	N	1998
CHUNCHULA	MOBILE	AL	097	142164	N	1974
CITRONELLE	MOBILE	AL	097	143633	OA	1955
CLEVELAND CREEK	TUSCALOOSA	AL	125	148262	N	1986
COAL FIRE CREEK	PICKENS	AL	107	007682	ONA	1987
COFFEE CREEK	FAYETTE	AL	057	151198	N	1986
COFFEE CREEK	MARION	AL	093	151198	N	1986
COFFEE CREEK WEST	MARION	AL	093	012143	N	1988
COLD CREEK	MOBILE	AL	097	151988	OA	1978
COLD CREEK SOUTH	MOBILE	AL	097	003582	OA	1975
COOPER CREEK	LAMAR	AL	075	159785	OA	1986
COOPERS LANDING	BALDWIN	AL	003	009576	N	1984
COOPERS LANDING NORTH	BALDWIN	AL	003	010905	N	1987
COPELAND	WASHINGTON	AL	129	160405	ON	1974
COPELAND CREEK SOUTH	COVINGTON	AL	039	016273	OA	1997
CORINTH	LAMAR	AL	075	161552	N	1981
CORLEY CREEK EAST	CONECUH	AL	035	013672	O	1991
COUNTY LINE	LAMAR	AL	075	165272	N	2000
COUNTY LINE	PICKENS	AL	107	165272	N	2000
CROSBYS CREEK	WASHINGTON	AL	129	012508	N	1986
CUT BANK CREEK	LAMAR	AL	075	009581	N	1978
CYPRESS POINT	BALDWIN	AL	003	007471	N	1983
DAUPHIN ISLAND NORTH	OFFSHORE-STATE	AL05	990	013585	N	1990
DAUPHIN ISLAND NW	OFFSHORE-STATE	AL05	990	013586	N	1990
DAUPHIN ISLAND SOUTH	OFFSHORE-STATE	AL05	990	014638	N	1985
DAVIS CHAPEL	FAYETTE	AL	057	182278	ON	1972
DAVIS CHAPEL NE	FAYETTE	AL	057	003589	N	1979
DEAN CREEK	ESCAMBIA	AL	053	014217	OA	1992
DEAN CREEK SOUTH	ESCAMBIA	AL	053	014218	OA	1991
DEERLICK CREEK COAL DEGAS	TUSCALOOSA	AL	125	008478	N	1983
DELCHAMPS NORTH	MOBILE	AL	097	010366	N	1982
DETROIT EAST	LAMAR	AL	075	189665	ON	1970
DETROIT SE	LAMAR	AL	075	010712	O	1986
DETROIT WEST	LAMAR	AL	075	189677	N	1984
DREWRY	MONROE	AL	099	000217	O	1998
DRIVER CREEK	LAMAR	AL	075	015454	N	1995
DUG HILL	LAMAR	AL	075	205028	N	1971
DUNN CREEK	PICKENS	AL	107	009589	N	1985
DUNN CREEK	TUSCALOOSA	AL	125	009589	N	1985
EAST MISSISSIPPI SOUND	OFFSHORE-STATE	AL05	990	015455	N	1995
EBENEZER CHURCH	LAMAR	AL	075	212540	N	1993
ELDRIDGE	WALKER	AL	127	010383	N	1985
EXCEL NORTH	MONROE	AL	099	001065	OA	1994
EXCEL SW	MONROE	AL	099	015389	OA	1994
FAIRVIEW	LAMAR	AL	075	233940	ONA	1974
FAIRVIEW NORTH	LAMAR	AL	075	234033	ONA	1982
FAIRVIEW NW	LAMAR	AL	075	234048	ON	1983
FAIRWAY	OFFSHORE-STATE	AL05	990	234188	N	1986
FALCO WEST	COVINGTON	AL	039	013113	N	1989
FANNY CHURCH	ESCAMBIA	AL	053	235596	OA	1973
FAYETTE	FAYETTE	AL	057	237474	N	1909
FAYETTE NORTH	FAYETTE	AL	057	237536	ON	1983
FAYETTE SW	FAYETTE	AL	057	003598	N	1978
FAYETTE WEST	FAYETTE	AL	057	237604	N	1972
FERNBANK	LAMAR	AL	075	003599	N	1980
FERNBANK	TUSCALOOSA	AL	125	003599	N	1980
FLOMATON	ESCAMBIA	AL	053	245505	N	1968
FOLEY	BALDWIN	AL	003	247505	N	1979
FOLEY SOUTH	BALDWIN	AL	003	003056	N	1982
FOLEY WEST	BALDWIN	AL	003	003606	N	1981
FOSHEE	ESCAMBIA	AL	053	010924	OA	1987
FOSHEE WEST	ESCAMBIA	AL	053	011729	OA	1987
FRISCO CITY	MONROE	AL	099	010926	OA	1987
FRISCO CITY EAST	MONROE	AL	099	015801	O	1995
FRISCO CITY NORTH	MONROE	AL	099	014023	O	1991
FRISCO CITY SE	MONROE	AL	099	014446	OA	1992
FRISCO CITY SOUTH	MONROE	AL	099	014338	O	1992
GILBERTOWN	CHOCTAW	AL	023	272138	OA	1944
GIN CREEK	CHOCTAW	AL	023	010429	OA	1986
GOOSE BAYOU	OFFSHORE-STATE	AL05	990	015458	N	1995
GRAVEL HILL CHURCH	ESCAMBIA	AL	053	015456	O	1995
GRAVEL HILL CHURCH SOUTH	ESCAMBIA	AL	053	000209	O	1997
GREEN BRANCH	BALDWIN	AL	003	287903	N	1987
GULF CREST	MOBILE	AL	097	012179	OA	1988
GULF STATE PARK	BALDWIN	AL	003	009002	N	1984
GURNEE COAL DEGAS	BIBB	AL	007	013330	N	1990
GURNEE COAL DEGAS	SHELBY	AL	117	013330	N	1990
HALL CREEK	ESCAMBIA	AL	053	010451	OA	1986
HAMILTON	MARION	AL	093	301460	N	1950
HANBERRY CHURCH	ESCAMBIA	AL	053	011429	OA	1987
HAPPY HILL	FAYETTE	AL	057	304126	N	1984
HARDIN CREEK	HALE	AL	065	014240	O	1992
HATTERS POND	MOBILE	AL	097	309930	N	1974
HAZEL GREEN	MADISON	AL	089	003620	N	1903
HEALING SPRINGS	WASHINGTON	AL	129	312907	N	1978
HEARTLINE	FAYETTE	AL	057	013328	N	1990
HELLS CREEK	LAMAR	AL	075	004224	N	1979
HENSON SPRINGS	LAMAR	AL	075	317376	O	1971
HERON BAYOU	MOBILE	AL	097	010463	N	1986
HERON BAYOU NORTH	MOBILE	AL	097	010464	N	1985
HICKORY BRANCH	ESCAMBIA	AL	053	320511	O	1991
HIGHTOGY	LAMAR	AL	075	000207	O	1998
HOLT COAL DEGASIFICATION	TUSCALOOSA	AL	125	003623	N	1982
HOPEWELL	FAYETTE	AL	057	331796	N	1991
HOPEWELL	LAMAR	AL	075	331796	N	1991
HORSENECK CREEK	BALDWIN	AL	003	014959	OA	1994
HUBBARDS LANDING	BALDWIN	AL	003	008909	OA	1985
HUBBERT MILL CREEK	FAYETTE	AL	057	013606	N	1990
HUBBERTVILLE	FAYETTE	AL	057	336464	N	1974
HUBBERTVILLE NW	FAYETTE	AL	057	336465	N	1972
HUNTSVILLE	MADISON	AL	089	340353	N	1906
HUXFORD	ESCAMBIA	AL	053	007602	OA	1982
HUXFORD EAST	ESCAMBIA	AL	053	013489	OA	1990
HUXFORD WEST	ESCAMBIA	AL	053	014848	OA	1994
ISOM CREEK	FAYETTE	AL	057	012095	N	1988
JASPER	WALKER	AL	127	355393	N	1973
JASPER WEST	WALKER	AL	127	355517	N	1981
JERNIGAN MILL CREEK	ESCAMBIA	AL	053	013698	N	1991
JONES MILL	MONROE	AL	099	015457	O	1995
KENNEDY	LAMAR	AL	075	374789	N	1984
KENNEDY SOUTH	LAMAR	AL	075	016317	N	1997
KENNEDY WEST	LAMAR	AL	075	013140	N	1989
KIRK BRANCH	FAYETTE	AL	057	004241	N	1983
LANGSDALE	CHOCTAW	AL	023	401314	O	1951
LATHAM	BALDWIN	AL	003	403422	OA	1985
LEXINGTON	FAYETTE	AL	057	412560	N	1980
LEXINGTON	TUSCALOOSA	AL	125	412560	N	1980
LINEBARGER CREEK	PICKENS	AL	107	012561	N	1988
LITTLE BUCK CREEK COAL DEG	GREENE	AL	063	014254	N	1992
LITTLE BUCK CREEK COAL DEG	TUSCALOOSA	AL	125	014254	N	1992
LITTLE CEDAR CREEK	CONECUH	AL	035	418133	O	1995
LITTLE COAL FIRE CREEK	LAMAR	AL	075	013791	N	1991
LITTLE ESCAMBIA CREEK	ESCAMBIA	AL	053	418505	OA	1970
LITTLE HELLS CREEK	LAMAR	AL	075	003089	N	1982
LITTLE MILL CREEK	CHOCTAW	AL	023	418995	OA	1978
LITTLE RIVER	BALDWIN	AL	003	419218	OA	1981
LITTLE RIVER	MONROE	AL	099	419218	OA	1981
LITTLE RIVER LAKE	MONROE	AL	099	004271	OA	1998
LITTLE ROCK	ESCAMBIA	AL	053	419400	N	1985
LITTLE SANDY CREEK DEGAS	TUSCALOOSA	AL	125	013172	N	1989
LOVETTS CREEK	MONROE	AL	099	003645	OA	1982
LOWER MOBILE BAY-MARY ANN	OFFSHORE-STATE	AL05	990	007687	N	1979
LUBBUB CREEK	PICKENS	AL	107	008405	N	1983
MAGNOLIA RIVER	BALDWIN	AL	003	009837	N	1985
MAGNOLIA RIVER NORTH	BALDWIN	AL	003	013148	N	1989
MAGNOLIA SPRINGS EAST	BALDWIN	AL	003	014040	N	1991
MARLOW	BALDWIN	AL	003	448618	N	1984
MCCRACKEN MOUNTAIN	FAYETTE	AL	057	458540	N	1974
MCCRACKEN MOUNTAIN WEST	FAYETTE	AL	057	009623	N	1983

Field Name	County Name	State Sub	Co Code	Field Code	Field Type	Disc Year
MCDONALD BRANCH	FAYETTE	AL	057	011508	N	1986
MCGEE LAKE	LAMAR	AL	075	460326	N	1979
MCINTOSH	WASHINGTON	AL	129	460979		
MEGARGEL	MONROE	AL	099	465808	O	1992
MELVIN	CHOCTAW	AL	023	467079	OA	1977
MELVIN NE	CHOCTAW	AL	023	015402	OA	1995
MILITARY GROVE	LAMAR	AL	075	004457	N	1979
MILITARY GROVE NORTH	LAMAR	AL	075	012008	N	1988
MILL CREEK	CHOCTAW	AL	023	474357	OA	1975
MILLPORT	LAMAR	AL	075	475527	ON	1979
MILLPORT WEST	LAMAR	AL	075	016337	N	1997
MINEOLA	MONROE	AL	099	476589	OA	1990
MISSISSIPPI SOUND EAST	OFFSHORE-STATE	AL05	990	016339	N	1997
MOBILE BAY SE	OFFSHORE-STATE	AL05	990	010812	N	1982
MOBLEY CREEK	COVINGTON	AL	039	000211	O	1997
MOLLOY	LAMAR	AL	075	481169	ON	1980
MON LOUIS ISLAND	MOBILE	AL	097	010557	N	1985
MON LOUIS ISLAND NORTH	MOBILE	AL	097	010558	N	1983
MONROEVILLE	MONROE	AL	099	482178	OA	1994
MONROEVILLE NORTH	MONROE	AL	099	000212	O	1997
MONROEVILLE SW	MONROE	AL	099	015917	O	1996
MONROEVILLE WEST	MONROE	AL	099	482209	O	1995
MOSCOW	LAMAR	AL	075	007426	N	1979
MOUNDVILLE COAL DEGAS	GREENE	AL	063	013503	N	1990
MOUNDVILLE COAL DEGAS	HALE	AL	065	013503	N	1990
MOUNDVILLE COAL DEGAS	TUSCALOOSA	AL	125	013503	N	1990
MOUNT JOY CHURCH	MARION	AL	093	016342	N	1997
MOVICO	BALDWIN	AL	003	003658	OA	1982
MOVICO	MOBILE	AL	097	003658	OA	1982
MT CARMEL	LAMAR	AL	075	490332	N	1985
MT CARMEL	PICKENS	AL	107	490332	N	1985
MT OLIVE CHURCH	LAMAR	AL	075	009874	N	1985
MT ZION	LAMAR	AL	075	491665	ON	1987
MUD CREEK	LAMAR	AL	075	491789	ONA	1987
MUSGROVE CREEK	FAYETTE	AL	057	495120	N	1974
NARROW GAP CREEK	ESCAMBIA	AL	053	015802	O	1995
NAUVOO	WINSTON	AL	133	499648	N	1973
NEWCASTLE COAL DEGAS	JEFFERSON	AL	073	003103	N	1983
NEWTONVILLE	FAYETTE	AL	057	007433	ON	1984
NORTH CENTRAL GULF	OFFSHORE-STATE	AL05	990	010820	N	1985
NORTH HIGDON CHURCH	LAMAR	AL	075	014411	N	2000
NORTHSIDE	TUSCALOOSA	AL	125	008408	ON	1985
NORTHWEST GULF	OFFSHORE-STATE	AL05	990	010821	N	1984
OAK	BALDWIN	AL	003	014047	N	1991
OAK GROVE COAL DEGAS	JEFFERSON	AL	073	003662	N	1980
OAK GROVE COAL DEGAS	TUSCALOOSA	AL	125	003662	N	1980
OAKES CHAPEL	LAMAR	AL	075	010824	OA	1986
OKATUPPA CREEK	CHOCTAW	AL	023	521340	O	1969
OKATUPPA CREEK WEST	CHOCTAW	AL	023	012590	O	1988
OLLIE	MONROE	AL	099	003663	OA	1998
OLLIE SOUTH	MONROE	AL	099	010826	OA	1996
OSAKA	ESCAMBIA	AL	053	012817	OA	1989
OYSTER BAY EAST	BALDWIN	AL	003	004259	N	1980
PACE CREEK	CLARKE	AL	025	011221	OA	1986
PALMERS CROSSROADS	MONROE	AL	099	012601	OA	1988
PELICAN ISLAND SOUTH	OFFSHORE-STATE	AL05	990	000223	N	1998
PERDIDO	BALDWIN	AL	003	003913	OA	1983
PERDIDO	ESCAMBIA	AL	053	003913	OA	1983
PETERSON COAL DEGAS	TUSCALOOSA	AL	125	008595	N	1984
PETIT BOIS PASS NE	OFFSHORE-STATE	AL05	990	014795	N	1994
PILOT HILL	FRANKLIN	AL	059	004261	N	1983
PILOT HILL	MARION	AL	093	004261	N	1983
PINE KNOT CREEK	FAYETTE	AL	057	012094	N	1987
PLEASANT GROVE COAL DEGAS	JEFFERSON	AL	073	003670	N	1980
PLEASANT HOME	COVINGTON	AL	039	014800	O	1994
PLEASANT VIEW	BALDWIN	AL	003	560868	N	1982
POINT JUDITH	MOBILE	AL	097	010597	N	1984
POLLARD	ESCAMBIA	AL	053	563705	OA	1952
POPLAR LOG CHURCH	MARION	AL	093	012040	N	1985
PUSS CUSS CREEK	CHOCTAW	AL	023	575610	OA	1978
RANGE NW	CONECUH	AL	035	013732	OA	1988
RANGE SW	CONECUH	AL	035	586282	O	1992
RANGE WEST	CONECUH	AL	035	100006	O	1990
RED CREEK	WASHINGTON	AL	129	590274	N	1979
ROBBINS BRANCH	CONECUH	AL	035	016374	O	1997
ROBINSON CREEK	ESCAMBIA	AL	053	606357	OA	1990
ROBINSON CREEK EAST	ESCAMBIA	AL	053	606388	OA	1994
ROBINSONS BEND COAL DEGAS	TUSCALOOSA	AL	125	013516	N	1990
ROME NORTH	COVINGTON	AL	039	013736	O	1990
SAND SPRINGS	FAYETTE	AL	057	630424	O	1972
SAXON BAY	OFFSHORE-STATE	AL05	990	000226	N	1998
SCAREUM MOUNTAIN	FAYETTE	AL	057	013295	N	1989
SCHOOLHOUSE BRANCH	BALDWIN	AL	003	011008	N	1987
SCHOOLHOUSE BRANCH NORTH	BALDWIN	AL	003	012623	N	1988
SCOTTSVILLE COAL DEGAS	BIBB	AL	007	013800	N	1991
SILAS	CHOCTAW	AL	023	655591	OA	1975
SIPSEY RIVER	FAYETTE	AL	057	012449	N	1988
SIZEMORE CREEK	ESCAMBIA	AL	053	006716	ONA	1984
SKUNK BAYOU	BALDWIN	AL	003	004228	N	1981
SMITHS CHURCH	ESCAMBIA	AL	053	012427	ONA	1994
SMITHS CHURCH NORTH	ESCAMBIA	AL	053	013634	OA	1990
SMITHS CHURCH NW	ESCAMBIA	AL	053	014287	OA	1992
SNEADS CREEK	PICKENS	AL	107	012633	N	1988
SOUWILPA CREEK	CHOCTAW	AL	023	003692	N	1979
SPLUNGE EAST	LAMAR	AL	075	012635	N	1988
ST PAULS CHURCH	MOBILE	AL	097	010195	N	1985
STAR	LAMAR	AL	075	676701	ONA	1983
STATE 109	OFFSHORE-STATE	AL05	990	014292	N	1992
STAVE CREEK	CLARKE	AL	025	677863	OA	1979
STUDHORSE CREEK	FAYETTE	AL	057	000339	N	1979
SUGAR CREEK	FAYETTE	AL	057	686621	N	1986
SUGAR CREEK	MARION	AL	093	686621	N	1986
SUGAR RIDGE	CHOCTAW	AL	023	686759	OA	1973
SWIFTS LANDING	BALDWIN	AL	003	010207	N	1985
SWIFTS LANDING EAST	BALDWIN	AL	003	012638	N	1988
SWIFTS LANDING NORTH	BALDWIN	AL	003	011013	N	1987
TANYARD CREEK	FAYETTE	AL	057	697363	N	1985
TAYLOR CREEK COAL DEGAS	GREENE	AL	063	014136	N	1992
TAYLOR CREEK COAL DEGAS	TUSCALOOSA	AL	125	014136	N	1992
TEEL CREEK	COVINGTON	AL	039	016189	OA	1995
TENSAW LAKE	BALDWIN	AL	003	701418	O	1965
THORNTON CREEK COAL DEGAS	TUSCALOOSA	AL	125	015246	N	1994
THORNTON SPRINGS	CHOCTAW	AL	023	016394	OA	1997
TOXEY	CHOCTAW	AL	023	714711	OA	1967
TURKEY CREEK	CHOCTAW	AL	023	721307	OA	1969
TURNERVILLE	MOBILE	AL	097	722423	OA	1985
URIAH	MONROE	AL	099	730045	O	1970
URIAH SOUTH	MONROE	AL	099	014304	OA	1992
VOCATION	MONROE	AL	099	740496	OA	1971
VOCATION SOUTH	MONROE	AL	099	010644	O	1984
WALLACE	ESCAMBIA	AL	053	746086	OA	1987
WALLERS CREEK	MONROE	AL	099	009651	OA	1985
WALLERS CREEK NORTH	MONROE	AL	099	013638	OA	1990
WATSON CREEK	LAMAR	AL	075	752041	N	1979
WATSON CREEK EAST	LAMAR	AL	075	008406	N	1983
WATSON CREEK NE	LAMAR	AL	075	000206	N	1998
WATSON CREEK SE	LAMAR	AL	075	013639	N	1990
WATTS CREEK	MARION	AL	093	752193	N	1986
WAYSIDE	FAYETTE	AL	057	753247	OA	1985
WEEKS BAY SOUTH	BALDWIN	AL	003	003708	N	1980
WESLEY CHAPEL	LAMAR	AL	075	759316	N	1977
WEST BEND	CHOCTAW	AL	023	004561	OA	1979
WEST BEND	CLARKE	AL	025	004561	OA	1979
WHITE OAK CREEK COAL DEGAS	JEFFERSON	AL	073	013106	N	1989
WHITE OAK CREEK COAL DEGAS	TUSCALOOSA	AL	125	013106	N	1989
WHITE OAK CREEK COAL DEGAS	WALKER	AL	127	013106	N	1989
WHITEHOUSE	MARION	AL	093	765315	N	1957
WILD FORK CREEK	ESCAMBIA	AL	053	012311	OA	1988
WILD FORK CREEK SOUTH	ESCAMBIA	AL	053	012872	N	1988
WILD GOOSE CREEK	PICKENS	AL	107	012663	N	1988
WILEY DOME	TUSCALOOSA	AL	125	003710	N	1975
WIMBERLY	CHOCTAW	AL	023	772445	OA	1976
WOLF CREEK COAL DEGAS	TUSCALOOSA	AL	125	013446	N	1990
WOMACK HILL	CHOCTAW	AL	023	776794	OA	1970
WOMACK HILL	CLARKE	AL	025	776794	OA	1970
WOMACK HILL SOUTH	CHOCTAW	AL	023	009507	OA	1985
WOMACK HILL SOUTH	CLARKE	AL	025	009507	OA	1985
WOODS CREEK	MARION	AL	093	005787	N	1984
WOOLBANK CREEK	PICKENS	AL	107	009004	N	1985
YELLOW CREEK	LAMAR	AL	075	785990	N	1983
ZION CHAPEL	CHOCTAW	AL	023	792088	OA	1976

Alaska

Field Name	County Name	State Sub	Co Code	Field Code	Field Type	Disc Year
ALBERT KALOA	TYONEK QUAD	AK10	283	007588	N	1968
ALPINE	HARRISON BAY QUAD	AK50	103	012998	O	1994
AURORA	BEECHEY POINT QUAD	AK50	029	030870	O	1999
BADAMI	FLAXMAN ISLAND QUAD	AK50	089	016239	O	1990
BARROW EAST	BARROW QUAD	AK50	023	004590	N	1974
BARROW SOUTH	BARROW QUAD	AK50	023	040807	N	1949
BEAVER CREEK	KENAI QUAD	AK10	133	049790	ONA	1973
BELUGA RIVER	TYONEK QUAD	AK10	283	054998	N	1962
BIRCH HILL	KENAI QUAD	AK10	133	065314	N	1965
CANNERY LOOP	KENAI QUAD	AK10	133	117499	N	1979
CASCADE	BEECHEY POINT QUAD	AK50	029	000245	O	1993
COOK INLET NORTH	OFFSHORE-STATE	AK05	990	158979	N	1962
EIDER	FLAXMAN ISLAND QUAD	AK50	089	000246	OA	1996
ENDICOTT	OFFSHORE-STATE	AK50	990	007059	OA	1978
FALLS CREEK	KENAI QUAD	AK10	133	234901	N	1961
FIORD	HARRISON BAY	AK50	103	015630	O	1992
GRANITE POINT	OFFSHORE-STATE	AK05	990	285175	OA	1965
GUBIK	UMIAT QUAD	AK50	287	293623	N	1951
INUIT	OFFSHORE-STATE	AK05	990	015642	OA	1999
IVAN RIVER	TYONEK QUAD	AK10	283	350238	N	1966
KATALLA	CORDOVA QUAD	AK10	069	369782	O	1902
KAVIK	MT MICHELSON QUAD	AK50	179	370402	N	1969
KEMIK	MT MICHELSON QUAD	AK50	179	373602	N	1972
KENAI	KENAI QUAD	AK10	133	374014	N	1959
KUPARUK RIVER	BEECHEY POINT QUAD	AK50	029	004339	OA	1969
KUPARUK RIVER	HARRISON BAY QUAD	AK50	103	004339	OA	1969
LEWIS RIVER	TYONEK QUAD	AK10	283	412074	N	1975
LISBURNE	BEECHEY POINT QUAD	AK50	029	000253	OA	1967
LONE CREEK	KENAI	AK10	133	015644	N	1999
MCARTHUR RIVER	OFFSHORE-STATE	AK05	990	456469	ONA	1965
MCARTHUR RIVER WEST	KENAI QUAD	AK10	133	014416	N	1991
MIDDLE GROUND SHOAL	OFFSHORE-STATE	AK05	990	471660	ONA	1962
MIDDLE GROUND SHOAL NORTH	OFFSHORE-STATE	AK05	990	471691	N	1964
MIDNIGHT SUN	BEECHEY POINT QUAD	AK50	029	015651	OA	1982
MILNE POINT	BEECHEY POINT QUAD	AK50	029	012010	OA	1982
MOQUAWKIE	TYONEK QUAD	AK10	283	484286	N	1965
NIAKUK	OFFSHORE-STATE	AK50	990	012016	OA	1984
NICOLAI CREEK	TYONEK QUAD	AK10	283	508083	N	1966
NORTH FORK	SELDOVIA QUAD	AK10	231	512556	N	1965
NORTHSTAR	OFFSHORE-FEDERAL	AK00	995	015659	OA	1984
PETES WICKED	BEECHEY POINT QUAD	AK50	029	000250	O	1997
POINT MCINTYRE	OFFSHORE-STATE	AK50	990	013156	OA	1988
POINT THOMSON	FLAXMAN ISLAND QUAD	AK50	089	014476	N	1977
PRETTY CREEK	TYONEK QUAD	AK10	283	571967	N	1979
PRUDHOE BAY	BEECHEY POINT QUAD	AK50	029	573889	ONA	1967
PRUDHOE NORTH	BEECHEY POINT QUAD	AK50	029	000234	OA	1970
REDOUBT SHOAL	OFFSHORE-STATE	AK05	990	592816	OA	1968
S&W SCHRADER	BEECHEY POINT QUAD	AK50	029	000251	OA	1998
SAG RIVER	BEECHEY POINT QUAD	AK50	029	000237	O	1969
SAMBUCCA	BEECHEY POINT QUAD	AK50	029	000252	O	1997
SCHRADER BLUFF	BEECHEY POINT QUAD	AK50	029	000232	O	1969
SEAL ISLAND	OFFSHORE-STATE	AK50	990	014483	O	1984
STERLING	KENAI QUAD	AK10	133	679832	N	1961
STUMP LAKE	TYONEK QUAD	AK10	283	006718	N	1978
SWANSON RIVER	KENAI QUAD	AK10	133	691992	ONA	1957
TABASCO	BEECHEY POINT QUAD	AK50	029	000247	O	1992
TARN	HARRISON BAY QUAD	AK50	103	697899	O	1991
TRADING BAY	OFFSHORE-STATE	AK05	990	715099	ONA	1965
TYONEK DEEP	OFFSHORE-STATE	AK05	990	015669	N	1991
UMIAT	UMIAT QUAD	AK50	287	727177	O	1946
UMIAT EAST	UMIAT QUAD	AK50	287	727208	N	1963
WALAKPA	BARROW QUAD	AK50	023	014177	N	1980
WEST BEACH	BEECHEY POINT QUAD	AK50	029	000242	OA	1976
WEST FORELAND	KENAI QUAD	AK10	133	248621	N	1962
WEST FORK	KENAI QUAD	AK10	133	759688	N	1962
WEST SAK	HARRISON BAY QUAD	AK50	103	016401	O	1969

Arizona

Field Name	County Name	State Sub	Co Code	Field Code	Field Type	Disc Year
BITA PEAK	APACHE	AZ	001	066926	N	1956
BLACK ROCK	APACHE	AZ	001	068562	ONA	1961
BOUNDARY BUTTE EAST	APACHE	AZ	001	083326	ONA	1958
DINEH-BI-KEYAH	APACHE	AZ	001	192820	OA	1967
DRY MESA	APACHE	AZ	001	203664	ONA	1959
NAVAJO SPRINGS EAST	APACHE	AZ	001	499700	N	1968
NAVAJO SPRINGS HELIUM	APACHE	AZ	001	499727	N	1960
PINTA DOME HELIUM	APACHE	AZ	001	557907	N	1959
TEEC NOS POS	APACHE	AZ	001	700136	ONA	1960
TOH-ATIN NORTH	APACHE	AZ	001	711084	N	1956
TWIN FALLS CREEK	APACHE	AZ	001	723609	N	1959
WALKER CREEK	APACHE	AZ	001	745807	O	1963

Arkansas

Field Name	County Name	State Sub	Co Code	Field Code	Field Type	Disc Year
AETNA	FRANKLIN	AR	047	004597	N	1927
AETNA	LOGAN	AR	083	004597	N	1927
AGNES ROAD	UNION	AR	139	009667	OA	1985
AGNES ROAD NORTH	UNION	AR	139	013808	O	1989
ALBION	WHITE	AR	145	007728	N	1982
ALMA	CRAWFORD	AR	033	012316	N	1961
ALMA DEEP	CRAWFORD	AR	033	012378	N	1922
ALMA EAST	CRAWFORD	AR	033	012409	N	1924
ALMA NORTH	CRAWFORD	AR	033	012502	N	1987
ALMA SHALLOW	CRAWFORD	AR	033	012533	N	1916
ALTUS	FRANKLIN	AR	047	014145	N	1960
ALTUS	JOHNSON	AR	071	014145	N	1960
ARKANA	LAFAYETTE	AR	073	024391	OA	1981
ARTESIAN	CALHOUN	AR	013	026840	O	1952
ARTESIAN EAST	CALHOUN	AR	013	001974	O	1981
ARTEX	MILLER	AR	091	026886	OA	1980
ASH BRANCH	UNION	AR	139	027130	O	1976
ATLANTA	COLUMBIA	AR	027	029506	OA	1938
ATLANTA EAST	COLUMBIA	AR	027	029537	OA	1953
AURELLE	UNION	AR	139	030808	O	1954
BALDWIN	WASHINGTON	AR	143	036064	N	1985
BARLOW BRANCH	COLUMBIA	AR	027	039510	O	1974
BARNEY	FAULKNER	AR	045	013333	N	1990
BATES	SCOTT	AR	127	043039	N	1982
BATSON	JOHNSON	AR	071	043473	N	1962
BEAR CREEK	UNION	AR	139	048643	OA	1948
BEECH CREEK	UNION	AR	139	051588	OA	1949
BEECH CREEK WEST	UNION	AR	139	008048	OA	1983
BEECH HILL	UNION	AR	139	001981	O	1978
BENJAMIN LAKE	UNION	AR	139	055835	O	1959
BERRY	UNION	AR	139	058191	OA	1975
BERT CREEK	UNION	AR	139	001992	O	1978
BETHEL CHURCH	UNION	AR	139	001994	OA	1978
BETHLEHEM	UNION	AR	139	059214	O	1966
BEVERLY	FRANKLIN	AR	047	059803	N	1937
BEVERLY	SEBASTIAN	AR	131	059803	N	1937
BIG BRANCH	LAFAYETTE	AR	073	061129	O	1965
BIG CREEK	COLUMBIA	AR	027	061408	OA	1939
BLAIR CREEK	WASHINGTON	AR	143	011333	N	1986
BLAIR CREEK SOUTH	WASHINGTON	AR	143	011911	N	1987
BLICK	CONWAY	AR	029	071623	N	1967
BLOOMBURG	MILLER	AR	091	074196	OA	1984
BLOOMBURG SE	MILLER	AR	091	009690	N	1985
BLOOMER	SEBASTIAN	AR	131	074227	N	1945
BODCAW	NEVADA	AR	099	077529	O	1950
BODCAW CREEK	LAFAYETTE	AR	073	009692	O	1984
BOGGY BOTTOMS	UNION	AR	139	008056	O	1965
BOGGY CREEK	MILLER	AR	091	077963	OA	1953
BOIS DARC CREEK	HEMPSTEAD	AR	057	078438	O	1972
BOLDING	UNION	AR	139	010295	O	1985
BONANZA	SEBASTIAN	AR	131	079668	N	1962
BOOGER HOLLOW	POPE	AR	115	080815	N	1962
BOONEVILLE	FRANKLIN	AR	047	081218	N	1958
BOONEVILLE	LOGAN	AR	083	081218	N	1958
BOONEVILLE	SEBASTIAN	AR	131	081218	N	1958
BOYCE LAKE	MILLER	AR	091	000109	OA	1981
BOYD	MILLER	AR	091	085558	N	1984
BOYD HILL	MILLER	AR	091	009078	OA	1984
BRADLEY	LAFAYETTE	AR	073	087155	O	1925
BRADLEY WEST	LAFAYETTE	AR	073	087527	OA	1954
BRAGG	OUACHITA	AR	103	087899	O	1934
BRENTWOOD	WASHINGTON	AR	143	091123	N	1959
BRISTER	COLUMBIA	AR	027	092518	O	1969
BROCK CREEK	LOGAN	AR	083	013986	N	1990
BRUSHY LAKE	LAFAYETTE	AR	073	097943	O	1965
BUCKNER	COLUMBIA	AR	027	100501	OA	1937
BUCKNER	LAFAYETTE	AR	073	100501	OA	1937
BUENA VISTA	OUACHITA	AR	103	101059	O	1952
BURDELL BRANCH	NEVADA	AR	099	002016	O	1975
BURNS POND	UNION	AR	139	010253	OA	1985
BURNSIDE CREEK	UNION	AR	139	105990	O	1975
CAIRO	UNION	AR	139	112376	OA	1948
CAIRO EAST	UNION	AR	139	002021	OA	1980
CALHOUN	COLUMBIA	AR	027	113089	OA	1944
CALION	UNION	AR	139	113399	OA	1952
CALVARY CHURCH	UNION	AR	139	113980	ONA	1976
CAMP CREEK	UNION	AR	139	115042	OA	1959
CANFIELD	COLUMBIA	AR	027	117243	OA	1952
CANFIELD	LAFAYETTE	AR	073	117243	OA	1952
CANNON CREEK	MADISON	AR	087	117615	N	1986
CAREYVILLE LANDING	BRADLEY	AR	011	119878	OA	1960
CAREYVILLE LANDING	UNION	AR	139	119878	OA	1960
CATESVILLE	UNION	AR	139	125892	OA	1950
CAULKSVILLE	LOGAN	AR	083	126698	N	1964
CECIL	CRAWFORD	AR	033	127466	N	1950
CECIL	FRANKLIN	AR	047	127466	N	1950
CECIL	SEBASTIAN	AR	131	127466	N	1950
CENTER	OUACHITA	AR	103	129264	OA	1953
CENTERTON	BENTON	AR	007	005683	N	1980
CENTRAL CHURCH	MILLER	AR	091	009081	O	1984
CHALYBEAT SPRINGS	COLUMBIA	AR	027	131440	OA	1971
CHAMPAGNOLLE	UNION	AR	139	131636	OA	1927
CHAMPAGNOLLE LANDING	UNION	AR	139	131667	O	1958
CHARIVARI CREEK	BRADLEY	AR	011	133775	O	1963
CHARLESTON	FRANKLIN	AR	047	133930	N	1964
CHARLESTON	LOGAN	AR	083	133930	N	1964
CHICKEN CREEK	MILLER	AR	091	138084	O	1966
CHICKEN CREEK SW	MILLER	AR	091	016263	O	1997
CHISMVILLE	LOGAN	AR	083	139944	N	1959
CHRISTMAS	MILLER	AR	091	141680	OA	1957
CLARKSVILLE	JOHNSON	AR	071	145912	N	1921
CLARKSVILLE (NEW)	JOHNSON	AR	071	145922	N	1965
CLAY	WHITE	AR	145	146253	N	1995
CLEAR CREEK	LAFAYETTE	AR	073	147121	O	1956
CLINTON NE	VAN BUREN	AR	141	015826	N	1997
COAL HILL	JOHNSON	AR	071	150020	N	1929
COLLEGE HILL	COLUMBIA	AR	027	153585	OA	1948
COLUMBIA	COLUMBIA	AR	027	154980	OA	1942
CORINTH CHURCH	COLUMBIA	AR	027	161572	O	1972
CORNIE CREEK	UNION	AR	139	162068	ONA	1972
CORNISH BRANCH	LAFAYETTE	AR	073	162203	OA	1964
CRAIG	UNION	AR	139	168047	O	1965
CRAIN CITY	UNION	AR	139	168180	O	1976
CROSS COUNTRY SLOUGH	CALHOUN	AR	013	171643	O	1959
CROSSETT	ASHLEY	AR	003	171984	O	1980
CUMMINGS	MILLER	AR	091	174356	OA	1977
CURTIS CREEK	UNION	AR	139	005689	O	1980
CYPRESS	COLUMBIA	AR	027	176333	N	1996
CYPRESS CREEK	UNION	AR	139	176457	OA	1960
CYPRESS LAKE	MILLER	AR	091	176612	OA	1947
CYPRESS LAKE SOUTH	MILLER	AR	091	005690	OA	1981
CYPRESS LAKE WEST	MILLER	AR	091	011379	OA	1985
CYPRESS VALLEY	CONWAY	AR	029	010071	N	1985
DAYS CREEK	MILLER	AR	091	183077	OA	1972
DAYS CREEK SOUTH	MILLER	AR	091	011699	O	1986
DEAN SPRINGS	CRAWFORD	AR	033	184170	N	1976
DELAWARE	LOGAN	AR	083	186937	N	1970
DICKSON ROAD	COLUMBIA	AR	027	002059	OA	1980
DODDRIDGE	MILLER	AR	091	194751	O	1952
DODDRIDGE WEST	MILLER	AR	091	194782	O	1959
DOOLEY CREEK	LAFAYETTE	AR	073	197448	O	1954
DORCHEAT-MACEDONIA	COLUMBIA	AR	027	197882	OA	1939
DOVER	POPE	AR	115	200672	N	1959
DRIPPING SPRINGS	CRAWFORD	AR	033	202889	N	1982
DRY CREEK	UNION	AR	139	203602	O	1958
DRY FORK	LAFAYETTE	AR	073	203633	O	1989
DUTY	LAFAYETTE	AR	073	208593	OA	1979
DYER	CRAWFORD	AR	033	209028	N	1963
DYER	FRANKLIN	AR	047	209028	N	1964
EL DORADO EAST	UNION	AR	139	216718	OA	1921
EL DORADO SOUTH	UNION	AR	139	216749	OA	1920
ELLIOTT	OUACHITA	AR	103	220407	OA	1974
ELLIOTT SOUTH	OUACHITA	AR	103	004324	ON	1984
ENYART LAKE	LAFAYETTE	AR	073	226421	OA	1971
EVANS	COLUMBIA	AR	027	230645	OA	1981
EWING	SEBASTIAN	AR	131	231637	N	1936
EWING (NEW)	SEBASTIAN	AR	131	231710	N	1964
EXCELSIOR	SEBASTIAN	AR	131	231792	N	1970
FALCON	LAFAYETTE	AR	073	234374	OA	1938
FALCON	NEVADA	AR	099	234374	OA	1938
FELSENTHAL	ASHLEY	AR	003	238614	O	1948
FERN SPRINGS	FRANKLIN	AR	047	014018	N	1981
FIELD BAYOU	LAFAYETTE	AR	073	240498	OA	1959
FISH LAKE	MILLER	AR	091	241893	O	1982
FLETCHER CREEK	LOGAN	AR	083	245133	N	1966
FORKY DEER	MILLER	AR	091	004327	O	1981
FORT LYNN	MILLER	AR	091	250419	OA	1947
FORT LYNN EAST	MILLER	AR	091	009093	O	1984
FOUKE	MILLER	AR	091	252217	ONA	1940
FOUKE NORTH	MILLER	AR	091	252279	ONA	1951
FOUKE WEST	MILLER	AR	091	252310	OA	1952
FOUR MILE CREEK	MILLER	AR	091	252651	OA	1972
FOUR MILE CREEK SOUTH	MILLER	AR	091	011409	OA	1987
FRIENDSHIP CHURCH	WASHINGTON	AR	143	258190	N	1986
FROG BAYOU	COLUMBIA	AR	027	014645	N	1992
FROG LEVEL	COLUMBIA	AR	027	002089	OA	1981
FURGERSON	POPE	AR	115	260712	N	1965
GALILEE CHURCH	LAFAYETTE	AR	073	263580	OA	1975
GARLAND CITY (NEW)	MILLER	AR	091	265836	OA	1951
GARLAND CITY (OLD)	MILLER	AR	091	265867	OA	1930
GARNER CREEK	UNION	AR	139	002091	OA	1980
GENOA	MILLER	AR	091	269363	OA	1957
GOLD POINT CHURCH	MILLER	AR	091	011959	OA	1987
GOOSE CREEK	WASHINGTON	AR	143	280602	N	1985
GRAGG	SEBASTIAN	AR	131	283656	N	1955
GRAVES CREEK	UNION	AR	139	014154	O	1991
GRAYSON	COLUMBIA	AR	027	286880	OA	1992
GREEN GROVE	UNION	AR	139	004921	O	1984
GREENBRIER	FAULKNER	AR	045	288833	N	1984
GREENWOOD	SEBASTIAN	AR	131	289918	N	1969
GREENWOOD JUNCTION	CRAWFORD	AR	033	290042	N	1927
GREERS CHURCH	COLUMBIA	AR	027	290257	OA	1979
GREGORY	UNION	AR	139	290383	OA	1978
GUM CREEK	OUACHITA	AR	103	294522	OA	1941
HACKETT	JOHNSON	AR	071	298360	N	1966
HACKETT	SEBASTIAN	AR	131	298360	N	1966
HAGARVILLE	JOHNSON	AR	071	298825	N	1967
HAMPTON	CALHOUN	AR	013	302359	O	1943
HARDT	WASHINGTON	AR	143	011745	N	1987
HARMONY	COLUMBIA	AR	027	306575	O	1975
HARMONY GROVE	MILLER	AR	091	306613	OA	1980
HARPER CREEK	COLUMBIA	AR	027	009772	OA	1985
HAWKINS CREEK	COLUMBIA	AR	027	002108	O	1979
HAYNESVILLE	COLUMBIA	AR	027	311380	OA	1942
HAYNESVILLE NORTH	COLUMBIA	AR	027	311442	OA	1961
HAZEL VALLEY	WASHINGTON	AR	143	002109	N	1979
HECTOR	POPE	AR	115	313636	N	1984
HENDERSON CREEK	COLUMBIA	AR	027	315823	OA	1975
HERVEY	MILLER	AR	091	318999	O	1955
HIBANK	UNION	AR	139	320201	OA	1942
HIBANK CREEK	UNION	AR	139	320232	OA	1959
HIBANK SOUTH	UNION	AR	139	320263	O	1951
HIGH OCEAN	WASHINGTON	AR	143	012546	N	1985
HILLSBORO	UNION	AR	139	323394	OA	1930
HILLSBORO SOUTH	UNION	AR	139	323456	ONA	1954

Field Name	County Name	State Sub	Co Code	Field Code	Field Type	Disc Year
HOGG	UNION	AR	139	326743	OA	1979
HOLLIS LAKE	CRAWFORD	AR	033	328324	N	1958
HOLLIS LAKE	SEBASTIAN	AR	131	328324	N	1958
HOLLY SPRINGS CHURCH	MILLER	AR	091	002121	OA	1980
HOLMES CREEK	UNION	AR	139	329161	ON	1952
HOOKER BRANCH	MILLER	AR	091	331110	OA	1974
HORSEHEAD	COLUMBIA	AR	027	333222	OA	1952
HORSEHEAD CREEK	COLUMBIA	AR	027	009788	OA	1985
HUNT	JOHNSON	AR	071	339392	N	1968
HUNTSVILLE	MADISON	AR	087	340353	N	1976
HURRICANE CREEK	CRAWFORD	AR	033	340601	N	1981
IONE	LOGAN	AR	083	004410	N	1982
IRMA	NEVADA	AR	099	348347	OA	1920
IRON	LAFAYETTE	AR	073	348378	O	1958
IRONS	LAFAYETTE	AR	073	348832	O	1978
JENNINGS	COLUMBIA	AR	027	357618	OA	1974
JERUSALEM	CONWAY	AR	029	358238	N	1956
JERUSALEM EAST	CONWAY	AR	029	012881	N	1989
JETHRO	FRANKLIN	AR	047	358641	N	1955
JONESVILLE	MILLER	AR	091	363781	O	1957
JUNCTION CITY	UNION	AR	139	366270	OA	1991
KELLY BAYOU	MILLER	AR	091	372836	OA	1943
KEOUN CREEK	COLUMBIA	AR	027	006564	ONA	1982
KEOUN CREEK	LAFAYETTE	AR	073	006564	ONA	1982
KERLIN	COLUMBIA	AR	027	376160	OA	1969
KIBLAH	LAFAYETTE	AR	073	377944	OA	1953
KIBLAH	MILLER	AR	091	377944	OA	1953
KIBLER	CRAWFORD	AR	033	378006	N	1915
KIBLER-WILLIAMS	CRAWFORD	AR	033	378068	N	1957
KILGORE LODGE	COLUMBIA	AR	027	378502	O	1958
KNOXVILLE	JOHNSON	AR	071	384509	N	1958
KNOXVILLE	POPE	AR	115	384509	N	1958
KRAUSSE HILL	MILLER	AR	091	013886	O	1989
KRESS CITY	LAFAYETTE	AR	073	387594	OA	1957
KRESS CITY EAST	LAFAYETTE	AR	073	387625	O	1959
KRESS CITY SE	LAFAYETTE	AR	073	009616	OA	1983
KRESS CITY SOUTH	LAFAYETTE	AR	073	387656	OA	1958
KRESS CITY SW	LAFAYETTE	AR	073	010112	OA	1983
LAKE ERLING	LAFAYETTE	AR	073	396385	ONA	1983
LAKE ERLING EAST	LAFAYETTE	AR	073	014651	O	1992
LAKE ERLING SOUTH	LAFAYETTE	AR	073	009812	OA	1985
LAKE JUNE	LAFAYETTE	AR	073	396726	OA	1966
LANGLEY	OUACHITA	AR	103	401221	OA	1967
LAPILE	UNION	AR	139	401934	OA	1977
LAPILE EAST	UNION	AR	139	015461	O	1995
LAVACA DEEP	SEBASTIAN	AR	131	404414	N	1929
LAVACA SHALLOW	SEBASTIAN	AR	131	404445	N	1921
LAWSON	UNION	AR	139	405468	OA	1939
LAWSON NORTH	UNION	AR	139	013002	OA	1988
LAWSON SOUTH (NEW)	UNION	AR	139	013003	O	1986
LEE CREEK	CRAWFORD	AR	033	407538	N	1985
LENZ	MILLER	AR	091	410297	O	1930
LETONA	WHITE	AR	145	000868	N	1982
LEWISVILLE	LAFAYETTE	AR	073	412405	OA	1939
LEWISVILLE NORTH	LAFAYETTE	AR	073	412436	OA	1953
LEWISVILLE OLD TOWN	LAFAYETTE	AR	073	412467	OA	1957
LEWISVILLE SOUTH	LAFAYETTE	AR	073	412498	OA	1983
LEWISVILLE WEST	LAFAYETTE	AR	073	412529	OA	1946
LIBERTY CHURCH	LAFAYETTE	AR	073	413153	ONA	1976
LICK CREEK	BRADLEY	AR	011	413545	OA	1957
LICK CREEK	UNION	AR	139	413545	OA	1957
LICK MOUNTAIN	CONWAY	AR	029	015303	N	1995
LINVILLE	JOHNSON	AR	071	416335	N	1952
LISBON	UNION	AR	139	416831	OA	1925
LISBON EAST	UNION	AR	139	416862	OA	1953
LISBON NORTH	UNION	AR	139	416924	OA	1953
LISBON NW	UNION	AR	139	416955	OA	1957
LISBON OLD	UNION	AR	139	416986	O	1925
LISBON WEST	UNION	AR	139	417110	O	1955
LITTLE BODCAW	LAFAYETTE	AR	073	004436	O	1981
LITTLE CHURCH	MILLER	AR	091	008209	OA	1983
LLOYD CREEK	CALHOUN	AR	013	421187	O	1968
LOCKE	FRANKLIN	AR	047	421606	N	1979
LOCUST BAYOU	CALHOUN	AR	013	422257	O	1947
LONE ELM	CRAWFORD	AR	033	424210	N	1950
LONE ELM	FRANKLIN	AR	047	424210	N	1950
LOUTRE CREEK	UNION	AR	139	429511	O	1949
LOW GAP	JOHNSON	AR	071	430720	N	1951
LUDWIG	JOHNSON	AR	071	433240	N	1959
LUTHERVILLE	JOHNSON	AR	071	434991	N	1978
MAGNOLIA	COLUMBIA	AR	027	440775	OA	1938
MANDEVILLE	MILLER	AR	091	443515	OA	1974
MANSFIELD	LOGAN	AR	083	444464	N	1901
MANSFIELD	SCOTT	AR	127	444464	N	1901
MANSFIELD	SEBASTIAN	AR	131	444464	N	1901
MARS HILL	LAFAYETTE	AR	073	449176	OA	1947
MARTINVILLE	FAULKNER	AR	045	450230	N	1980
MARYSVILLE	UNION	AR	139	451067	O	1970
MASSARD	CRAWFORD	AR	033	451656	N	1951
MASSARD	SEBASTIAN	AR	131	451656	N	1951
MASSARD PRAIRIE	SEBASTIAN	AR	131	451718	N	1904
MAYTON	MILLER	AR	091	455934	O	1967
MCDONALD	OUACHITA	AR	103	459197	O	1929
MCKAMIE NE	LAFAYETTE	AR	073	461057	O	1982
MCKAMIE PATTON	LAFAYETTE	AR	073	461088	OA	1940
MCKAMIE SOUTH	LAFAYETTE	AR	073	461119	ONA	1970
MCKINNEY BAYOU	MILLER	AR	091	461522	OA	1955
MCLENDON BRANCH	COLUMBIA	AR	027	014364	OA	1991
MCNATT	NEVADA	AR	099	462684	O	1976
MCNEIL EAST	COLUMBIA	AR	027	462762	O	1946
MEDLOCK	COLUMBIA	AR	027	465436	O	1965
MERIWETHER LAKE	LAFAYETTE	AR	073	468598	OA	1957
MERIWETHER LAKE SOUTH	LAFAYETTE	AR	073	002180	O	1981
MIDWAY	LAFAYETTE	AR	073	472745	OA	1942
MIDWAY EAST	LAFAYETTE	AR	073	472776	O	1958
MIDWAY WEST	LAFAYETTE	AR	073	473055	OA	1953
MIKES CREEK	JOHNSON	AR	071	011803	N	1985
MILL CREEK	UNION	AR	139	474357	OA	1962
MINERAL SPRINGS	WASHINGTON	AR	143	476806	N	1986
MOCCASIN BAYOU	MILLER	AR	091	480318	OA	1961
MOHAWK	COLUMBIA	AR	027	480945	OA	1973
MOHAWK SW	COLUMBIA	AR	027	002184	OA	1981
MORELAND	POPE	AR	115	484999	N	1954
MORO BAY	CALHOUN	AR	013	485650	O	1969
MT HOLLY	UNION	AR	139	490921	OA	1929
MT HOLLY EAST	UNION	AR	139	002191	OA	1981
MT HOLLY NORTH	UNION	AR	139	490952	OA	1953
MT HOLLY WEST	COLUMBIA	AR	027	009109	O	1984
MT NEBO	YELL	AR	149	491014	N	1959
MT PLEASANT	LAFAYETTE	AR	073	491107	O	1969
MT VERNON	COLUMBIA	AR	027	491324	ONA	1976
MT ZION	UNION	AR	139	491665	OA	1970
MT ZION EAST	UNION	AR	139	491696	OA	1982
MUD LAKE	CALHOUN	AR	013	492037	O	1959
NATIONS CREEK	COLUMBIA	AR	027	002195	O	1977
NATURAL DAM	CRAWFORD	AR	033	002196	N	1977
NEW HOPE	POPE	AR	115	504184	N	1961
NEW LONDON	UNION	AR	139	504339	OA	1942
NEW LONDON NORTH	UNION	AR	139	504370	O	1950
NEWELL	UNION	AR	139	506137	O	1977
NICHOLS	NEVADA	AR	099	507556	O	1966
NICK SPRINGS	UNION	AR	139	507897	OA	1940
NICK SPRINGS EAST	UNION	AR	139	507928	OA	1956
NICK SPRINGS WEST	UNION	AR	139	507959	OA	1950
NORMAN LAKE	LAFAYETTE	AR	073	511863	O	1974
NORPHLET	UNION	AR	139	512277	O	1956
OAK GROVE	POPE	AR	115	516721	N	1975
OBRIEN	UNION	AR	139	518767	O	1972
OGEMAW	OUACHITA	AR	103	520379	O	1967
OLD HICKORY	CONWAY	AR	029	522890	N	1958
OLD UNION	UNION	AR	139	523324	O	1961
OLIN FOREST	UNION	AR	139	523727	OA	1956
OLIN FOREST NORTH	UNION	AR	139	523758	OA	1966
OZARK	FRANKLIN	AR	047	532880	N	1929
OZONE	JOHNSON	AR	071	533283	N	1952
PACE CITY	OUACHITA	AR	103	534594	OA	1946
PACE CITY EAST	OUACHITA	AR	103	534625	O	1952
PALM	LAFAYETTE	AR	073	536888	OA	1963
PALM WEST	LAFAYETTE	AR	073	009110	O	1984
PARADISE	FRANKLIN	AR	047	539182	N	1961
PARIS	LOGAN	AR	083	539833	N	1958
PATMOS	HEMPSTEAD	AR	057	542220	O	1966
PATMOS NORTH	HEMPSTEAD	AR	057	004480	O	1982
PAUP SPUR	MILLER	AR	091	543790	OA	1957
PEARSON	CLEBURNE	AR	023	004483	N	1981
PETER PENDER	FRANKLIN	AR	047	551978	N	1959
PIGEON HILL	BRADLEY	AR	011	555675	O	1955
PIGEON HILL	UNION	AR	139	555675	O	1955
PILL BRANCH	MILLER	AR	091	011546	O	1987
PINE RIDGE	LOGAN	AR	083	557101	N	1986
PINE TREE	COLUMBIA	AR	027	557256	OA	1949
PISGAH	COLUMBIA	AR	027	558279	OA	1977
PLAINFIELD	COLUMBIA	AR	027	559318	OA	1957
PLEASANT GROVE (NEW)	UNION	AR	139	560093	O	1961
PLEASANT HILL	MILLER	AR	091	560217	OA	1974
PLEASANT VALLEY	LAFAYETTE	AR	073	560651	O	1980
PLEASANT VALLEY SOUTH	LAFAYETTE	AR	073	560806	O	1990
POISON SPRINGS	OUACHITA	AR	103	563054	O	1963
POSSUMTROT	FRANKLIN	AR	047	567735	N	1966
PRAIRIE VIEW	LOGAN	AR	083	571130	N	1954
PROMISED LAND CHURCH	MILLER	AR	091	010159	O	1985
PRUDHOE BAY SOUTH	LAFAYETTE	AR	073	014275	O	1988
QUITMAN	CLEBURNE	AR	023	580414	N	1959
RAINBOW SOUTH	UNION	AR	139	583709	O	1956
RAMSEY CREEK	UNION	AR	139	585166	O	1950
RAWLS CREEK	LAFAYETTE	AR	073	587970	OA	1976
RED ROCK	COLUMBIA	AR	027	591855	OA	1975
RENA	CRAWFORD	AR	033	000310	N	1997
RHEA	WASHINGTON	AR	143	010162	N	1985
RICH HOLLOW	WASHINGTON	AR	143	013923	N	1989
RICHLAND CREEK	UNION	AR	139	599807	O	1971
RILEY BRANCH	COLUMBIA	AR	027	601454	O	1977
RITCHIE	UNION	AR	139	603403	OA	1963
RIVER BEND	UNION	AR	139	603744	O	1959
ROCK CREEK	FRANKLIN	AR	047	607659	N	1959
ROCK CREEK	JOHNSON	AR	071	607659	N	1959
ROCKY MOUND	MILLER	AR	091	609488	O	1962
ROCKY MOUND SOUTH	MILLER	AR	091	002229	ONA	1983
RODESSA	MILLER	AR	091	609860	ONA	1937
RODESSA WEST	MILLER	AR	091	610077	O	1959
RONDO	MILLER	AR	091	000110	OA	1980
ROSS	JOHNSON	AR	071	614231	N	1959
ROSS	POPE	AR	115	614231	N	1959
RUDY	CRAWFORD	AR	033	618053	N	1949
SALEM CHURCH	COLUMBIA	AR	027	625123	ONA	1944
SALEM CHURCH	UNION	AR	139	625123	ONA	1944
SALEM GRACE CHURCH	LAFAYETTE	AR	073	014166	OA	1990
SANDY BEND	UNION	AR	139	631323	O	1945
SANDY BEND NORTH	UNION	AR	139	631354	O	1947
SANDY CREEK	UNION	AR	139	631385	O	1981
SAULS CHAPEL	UNION	AR	139	635384	OA	1964
SCOTTSVILLE	POPE	AR	115	640476	N	1960
SCRANTON	JOHNSON	AR	071	640662	N	1960
SCRANTON	LOGAN	AR	083	640662	N	1960
SECTION 10	CRAWFORD	AR	033	642189	N	1920
SEMINARY CHURCH	OUACHITA	AR	103	643894	O	1971
SHEPHERD	UNION	AR	139	650575	O	1955
SHEPPARD BRANCH	UNION	AR	139	000255	O	1995
SHIBLEY	CRAWFORD	AR	033	651753	N	1926
SHIBLEY SE	CRAWFORD	AR	033	651790	N	1927
SHILOH	LAFAYETTE	AR	073	652156	OA	1964
SHONGALOO NORTH	COLUMBIA	AR	027	653520	OA	1951
SHORT	UNION	AR	139	653737	O	1969
SHULER	UNION	AR	139	654543	OA	1937
SHULER EAST	UNION	AR	139	002261	OA	1941
SILEX	JOHNSON	AR	071	655659	N	1942
SILEX	POPE	AR	115	655659	N	1942
SKYLIGHT MOUNTAIN	WASHINGTON	AR	143	014058	N	1990
SLAYTONVILLE	SEBASTIAN	AR	131	660565	N	1971
SMACKOVER	OUACHITA	AR	103	661898	OA	1922
SMACKOVER	UNION	AR	139	661898	OA	1922
SMITHVILLE	UNION	AR	139	662983	O	1966
SNOW HILL	OUACHITA	AR	103	664006	OA	1936
SPADRA	JOHNSON	AR	071	667416	N	1954

Field Name	County Name	State Sub	Co Code	Field Code	Field Type	Disc Year
SPADRA	LOGAN	AR	083	667416	N	1954
SPIRIT LAKE	LAFAYETTE	AR	073	669741	ONA	1946
SPIRIT LAKE	MILLER	AR	091	669741	ONA	1946
SPIRIT LAKE NORTH	LAFAYETTE	AR	073	009124	OA	1984
SPOTTSVILLE	COLUMBIA	AR	027	670516	OA	1949
SPRING BRANCH	UNION	AR	139	670826	OA	1981
SPRINGHILL	COLUMBIA	AR	027	671725	OA	1952
ST JONAH CHURCH	LAFAYETTE	AR	073	011593	OA	1986
ST MARY	LAFAYETTE	AR	073	674283	OA	1978
ST MARY WEST	LAFAYETTE	AR	073	009125	OA	1984
ST MATTHEWS	COLUMBIA	AR	027	002966	O	1978
ST VINCENT	CONWAY	AR	029	674934	N	1976
STAMPS	LAFAYETTE	AR	073	675926	ONA	1952
STAMPS EAST	LAFAYETTE	AR	073	675957	O	1954
STAMPS NW	LAFAYETTE	AR	073	676050	O	1952
STAMPS WEST	LAFAYETTE	AR	073	676112	O	1956
STATELINE	UNION	AR	139	677662	OA	1990
STATELINE SW	UNION	AR	139	015460	O	1995
STEPHENS	COLUMBIA	AR	027	679615	OA	1922
STEPHENS	NEVADA	AR	099	679615	OA	1920
STEPHENS	OUACHITA	AR	103	679615	OA	1920
STEPHENS NORTH	NEVADA	AR	099	679677	O	1945
STEPHENS NORTH EXTENSION	OUACHITA	AR	103	679708	O	1950
STOW LAKE	UNION	AR	139	683180	O	1969
STRONG	UNION	AR	139	685009	OA	1944
STRONG NORTH	UNION	AR	139	685040	ON	1959
SUGAR GROVE	LOGAN	AR	083	686683	N	1966
SULPHUR RIVER	MILLER	AR	091	006720	OA	1993
SUNSET	WASHINGTON	AR	143	690093	N	1988
SUNVIEW(NEW)	LAFAYETTE	AR	073	690372	O	1965
TATES ISLAND	POPE	AR	115	698085	N	1929
TEXARKANA	MILLER	AR	091	703030	ONA	1942
TEXARKANA EAST	MILLER	AR	091	002473	O	1981
THREE CREEKS	UNION	AR	139	002478	OA	1979
THREE CREEKS EAST	UNION	AR	139	010219	O	1985
TOM CREEK	UNION	AR	139	711735	O	1964
TROY	NEVADA	AR	099	718881	OA	1936
TROY EAST	OUACHITA	AR	103	718912	O	1956
TROY NORTH	NEVADA	AR	099	719005	OA	1956
TUBAL	COLUMBIA	AR	027	719819	ONA	1950
TUBAL	UNION	AR	139	719819	ONA	1950
TUCKS CHAPEL	JOHNSON	AR	071	720067	N	1967
TURKEY CREEK	UNION	AR	139	721307	OA	1976
UNION CITY	JOHNSON	AR	071	727797	N	1958
UNION CITY	LOGAN	AR	083	727797	N	1958
URBANA	UNION	AR	139	729890	OA	1927
URBANA WEST	UNION	AR	139	729952	O	1950
URSULA	FRANKLIN	AR	047	730138	N	1963
URSULA	SEBASTIAN	AR	131	730138	N	1963
VESTA (NEW)	FRANKLIN	AR	047	737032	N	1961
VESTA (OLD)	FRANKLIN	AR	047	737030	N	1932
VILLAGE	COLUMBIA	AR	027	738883	OA	1938
WALDO	COLUMBIA	AR	027	002304	O	1990
WALKER CREEK	COLUMBIA	AR	027	745807	OA	1968
WALKER CREEK	LAFAYETTE	AR	073	745807	OA	1968
WALNUT HILL	LAFAYETTE	AR	073	746892	OA	1957
WARE CREEK	COLUMBIA	AR	027	749170	OA	1980
WARNOCK SPRINGS	COLUMBIA	AR	027	749496	OA	1948
WARNOCK SPRINGS EAST	COLUMBIA	AR	027	000265	N	1990
WATALULA	FRANKLIN	AR	047	750922	N	1953
WAVELAND	YELL	AR	149	752689	N	1966
WEBB CITY	FRANKLIN	AR	047	753984	N	1964
WEDINGTON	WASHINGTON	AR	143	008663	N	1983
WELCOME	COLUMBIA	AR	027	756464	OA	1969
WESGUM	OUACHITA	AR	103	759192	OA	1953
WESSON	COLUMBIA	AR	027	759440	OA	1945
WESSON	OUACHITA	AR	103	759440	OA	1945
WESSON NORTH	OUACHITA	AR	103	759471	O	1952
WEST FORK	WASHINGTON	AR	143	759688	N	1953
WHITE OAK	FRANKLIN	AR	047	764509	N	1943
WHITE ROCK MOUNTAIN	FRANKLIN	AR	047	009655	N	1984
WICKHAM CREEK	UNION	AR	139	766939	OA	1974
WICKHAM CREEK WEST	UNION	AR	139	014072	O	1990
WILDWOOD	UNION	AR	139	768725	O	1986
WILKS	UNION	AR	139	769252	OA	1944
WILLIAMS	CRAWFORD	AR	033	769748	N	1918
WILLISVILLE	NEVADA	AR	099	770430	O	1951
WILLISVILLE SW	NEVADA	AR	099	770461	O	1956
WILLISVILLE WEST	NEVADA	AR	099	770492	O	1955
WILMINGTON	UNION	AR	139	771763	O	1958
WILMINGTON SOUTH	UNION	AR	139	009657	O	1984
WINCHESTER	UNION	AR	139	772538	OA	1956
WINSLOW	WASHINGTON	AR	143	773840	N	1987
WITCHERVILLE	SEBASTIAN	AR	131	775049	N	1970
WOODLEY	UNION	AR	139	777755	O	1922
WOODLEY WEST	UNION	AR	139	777817	O	1951
WYATT	UNION	AR	139	780942	O	1978
WYMAN	WASHINGTON	AR	143	781128	N	1985
YOUNG	NEVADA	AR	099	787893	O	1958

California

Field Name	County Name	State Sub	Co Code	Field Code	Field Type	Disc Year
AFTON	GLENN	CA10	021	004845	N	1944
AFTON SOUTH	GLENN	CA10	021	004860	N	1975
ALEGRIA	SANTA BARBARA	CA50	083	009185	OA	1962
ALEGRIA OFFSHORE	OFFSHORE-STATE	CA05	990	009216	OA	1962
ALISO CANYON	LOS ANGELES	CA50	037	010456	OA	1938
ALONDRA	LOS ANGELES	CA90	037	012843	OA	1946
ANAHEIM	ORANGE	CA90	059	016687	OA	1951
ANGEL SLOUGH	GLENN	CA10	021	018392	N	1960
ANT HILL	KERN	CA10	029	019973	ONA	1944
ANTELOPE HILLS	KERN	CA10	029	020159	ONA	1942
ANTELOPE HILLS NORTH	KERN	CA10	029	020190	OA	1950
ANTELOPE PLAINS	KERN	CA10	029	020314	N	1949
ARBUCKLE	COLUSA	CA10	011	023089	N	1957
ARROYO GRANDE	SAN LUIS OBISPO	CA50	079	026685	OA	1906
ARTOIS	GLENN	CA10	021	026964	N	1959
ASH SLOUGH	FRESNO	CA10	019	015361	N	1992
ASH SLOUGH	MADERA	CA10	039	015361	N	1992
ASPHALTO	KERN	CA10	029	028638	ONA	1923
BANDINI	LOS ANGELES	CA90	037	037614	OA	1953
BARDSDALE	VENTURA	CA50	111	039071	OA	1894
BARHAM RANCH	SANTA BARBARA	CA50	083	039195	OA	1943
BEER NOSE	KERN	CA10	029	051991	OA	1968
BELGIAN ANTICLINE	KERN	CA10	029	052952	ONA	1933
BELLEVUE	KERN	CA10	029	053975	OA	1944
BELLEVUE WEST	KERN	CA10	029	054099	OA	1957
BELMONT OFFSHORE	OFFSHORE-STATE	CA05	990	054719	OA	1948
BELRIDGE NORTH	KERN	CA10	029	054874	OA	1912
BELRIDGE SOUTH	KERN	CA10	029	054905	OA	1911
BEVERLY HILLS	LOS ANGELES	CA90	037	059865	OA	1900
BIG MOUNTAIN	VENTURA	CA50	111	062741	OA	1966
BITTERWATER	SAN BENITO	CA10	069	067174	O	1952
BIXLER	CONTRA COSTA	CA10	013	014678	N	1992
BLACK BUTTE DAM	TEHAMA	CA10	103	004815	N	1979
BLACKWELLS CORNER	KERN	CA10	029	069856	OA	1941
BOUNDE CREEK	COLUSA	CA10	011	083295	N	1956
BOUNDE CREEK	GLENN	CA10	021	083295	N	1956
BOUQUET CANYON	LOS ANGELES	CA50	037	083388	O	1958
BOWERBANK	KERN	CA10	029	084101	N	1942
BOYLE HEIGHTS	LOS ANGELES	CA90	037	085930	OA	1955
BREA-OLINDA	LOS ANGELES	CA90	037	089945	OA	1897
BREA-OLINDA	ORANGE	CA90	059	089945	OA	1897
BRENTWOOD	CONTRA COSTA	CA10	013	091123	ONA	1963
BRENTWOOD EAST	CONTRA COSTA	CA10	013	004816	N	1978
BUCKEYE	COLUSA	CA10	011	100005	N	1960
BUENA PARK EAST	ORANGE	CA90	059	004817	OA	1942
BUENA PARK WEST	ORANGE	CA90	059	004818	OA	1944
BUENA VISTA	KERN	CA10	029	101059	ONA	1909
BULLOCK BEND	YOLO	CA10	113	016256	N	1997
BUNKER	SOLANO	CA10	095	103322	ONA	1983
BURREL	FRESNO	CA10	019	106267	OA	1943
BURREL SE	FRESNO	CA10	019	106298	OA	1955
BUTTE SINK	COLUSA	CA10	011	107662	N	1962
BUTTE SINK	SUTTER	CA10	101	107662	N	1962
BUTTE SLOUGH	COLUSA	CA10	011	107693	N	1955
BUTTE SLOUGH	SUTTER	CA10	101	107693	N	1955
BUTTE WEST	SUTTER	CA10	101	107724	N	1961
BUTTONWILLOW	KERN	CA10	029	108096	N	1927
CACHE CREEK	YOLO	CA10	113	111291	N	1977
CACHE SLOUGH	SOLANO	CA10	095	111477	N	1945
CAL CANAL	KERN	CA10	029	004830	ONA	1977
CALDERS CORNER	KERN	CA10	029	004831	OA	1949
CALIENTE OFFSHORE	OFFSHORE-STATE	CA05	990	113306	N	1962
CAMDEN	FRESNO	CA10	019	114546	OA	1951
CANADA LARGA	VENTURA	CA50	111	116251	OA	1955
CANAL	KERN	CA10	029	116530	ONA	1937
CANFIELD RANCH	KERN	CA10	029	117274	OA	1938
CANOGA PARK	LOS ANGELES	CA90	037	117739	OA	1952
CANTON CREEK	LOS ANGELES	CA50	037	117863	O	1957
CANTUA CREEK	FRESNO	CA10	019	004836	OA	1940
CANTUA NUEVA	FRESNO	CA10	019	004837	O	1980
CAPITAN	SANTA BARBARA	CA50	083	118700	OA	1929
CAPITAN OFFSHORE	OFFSHORE-STATE	CA05	990	004838	OA	1929
CAPITOLA PARK	KERN	CA10	029	118824	OA	1960
CAREAGA CANYON	SANTA BARBARA	CA50	083	119785	OA	1952
CARNEROS CREEK	KERN	CA10	029	120916	OA	1976
CARPINTERIA OFFSHORE	OFFSHORE-STATE	CA05	990	121397	OA	1966
CASCADE	LOS ANGELES	CA50	037	123629	OA	1954
CASMALIA	SANTA BARBARA	CA50	083	124125	OA	1904
CASTAIC HILLS	LOS ANGELES	CA50	037	124435	OA	1951
CASTAIC JUNCTION	LOS ANGELES	CA50	037	124466	OA	1950
CAT CANYON	SANTA BARBARA	CA50	083	125272	OA	1909
CATLETT	SUTTER	CA10	101	126280	N	1977
CHAFFEE CANYON	VENTURA	CA50	111	130954	ON	1980
CHARLIE CANYON	LOS ANGELES	CA50	037	004846	OA	1958
CHENEY RANCH	FRESNO	CA10	019	135460	ON	1940
CHEVIOT HILLS	LOS ANGELES	CA90	037	137092	OA	1958
CHICO	BUTTE	CA10	007	138177	N	1944
CHICO-MARTINEZ	KERN	CA10	029	138239	O	1927
CHINO-SOQUEL	SAN BERNARDINO	CA90	071	139727	OA	1950
CHOWCHILLA	MADERA	CA10	039	141091	N	1934
CHOWCHILLA	MERCED	CA10	047	141091	N	1934
CIENAGA CANYON	KERN	CA10	029	142600	OA	1926
CLARKSBURG	YOLO	CA10	113	145850	N	1963
COAL OIL POINT OFFSHORE	OFFSHORE-STATE	CA05	990	150082	OA	1948
COALINGA	FRESNO	CA10	019	150144	OA	1887
COALINGA EAST EXTENSION	FRESNO	CA10	019	150175	OA	1938
COLES LEVEE NORTH	KERN	CA10	029	152965	ONA	1938
COLES LEVEE SOUTH	KERN	CA10	029	153027	ONA	1938
COLLEGE CITY	COLUSA	CA10	011	153399	N	1961
COLLEGEVILLE EAST	SAN JOAQUIN	CA10	077	004852	N	1978
COMANCHE POINT	KERN	CA10	029	155817	O	1947
COMPTON LANDING	COLUSA	CA10	011	156499	N	1955
COMPTON LANDING SOUTH	COLUSA	CA10	011	156506	N	1976
CONCEPTION OFFSHORE	OFFSHORE-STATE	CA05	990	156654	OA	1961
CONCORD	CONTRA COSTA	CA10	013	156902	N	1962
CONEJO	VENTURA	CA50	111	157522	OA	1892
CONWAY RANCH	YOLO	CA10	113	158752	N	1972
CORNING	TEHAMA	CA10	103	162141	N	1944
CORNING SOUTH	TEHAMA	CA10	103	162172	N	1957
COTATI	SONOMA	CA10	097	009578	N	1983
COYOTE EAST	ORANGE	CA90	059	167473	OA	1917
COYOTE WEST	LOS ANGELES	CA90	037	167535	OA	1909
COYOTE WEST	ORANGE	CA90	059	167535	OA	1909
CRISTIANITOS CREEK	ORANGE	CA90	059	170837	OA	1959
CROSSROADS	YOLO	CA10	113	172170	N	1976
CUARTA OFFSHORE	OFFSHORE-STATE	CA05	990	173860	ONA	1959
CUYAMA CENTRAL	SANTA BARBARA	CA50	083	175968	OA	1951
CUYAMA SOUTH	SANTA BARBARA	CA50	083	175999	ONA	1949
CYMRIC	KERN	CA10	029	176271	ONA	1916
DAVIS SE	SOLANO	CA10	095	182511	N	1965
DAVIS SE	YOLO	CA10	113	182511	N	1965
DEER CREEK	TULARE	CA10	107	185542	O	1953
DEER CREEK NORTH	TULARE	CA10	107	185573	O	1961
DEL VALLE	LOS ANGELES	CA50	037	186844	ONA	1940
DEL VALLE	VENTURA	CA50	111	186844	ONA	1940
DENVERTON	SOLANO	CA10	095	188890	N	1948
DENVERTON CREEK	SOLANO	CA10	095	188921	N	1966
DEVILS DEN	KERN	CA10	029	189820	OA	1910
DIXON	SOLANO	CA10	095	193998	N	1963
DIXON EAST	SOLANO	CA10	095	194044	N	1979
DOMINGUEZ	LOS ANGELES	CA90	037	196580	OA	1923
DRY SLOUGH	YOLO	CA10	113	203799	N	1978
DUDLEY RIDGE	KINGS	CA10	031	204641	N	1956

Field Name	County Name	State Sub	Co Code	Field Code	Field Type	Disc Year
DUFOUR	YOLO	CA10	113	205024	N	1974
DUNNIGAN HILLS	YOLO	CA10	113	206935	N	1946
DURHAM	BUTTE	CA10	007	207493	N	1946
DUTCH SLOUGH	CONTRA COSTA	CA10	013	208361	N	1963
DYER CREEK	KERN	CA10	029	209059	O	1941
EAGLE REST	KERN	CA10	029	004887	OA	1981
EAST ISLAND	SAN JOAQUIN	CA10	077	004888	N	1981
EDISON	KERN	CA10	029	214090	OA	1934
EDISON NE	KERN	CA10	029	004889	OA	1935
EDNA	SAN LUIS OBISPO	CA50	079	214865	OA	1906
EL RIO	VENTURA	CA50	111	217462	OA	1958
EL SEGUNDO	LOS ANGELES	CA90	037	217493	ONA	1935
ELDORADO BEND	YOLO	CA10	113	014926	N	1990
ELIZABETH CANYON	LOS ANGELES	CA50	037	218919	OA	1952
ELK HILLS	KERN	CA10	029	219322	ONA	1920
ELKHORN SLOUGH	SOLANO	CA10	095	015983	N	1993
ELWOOD	SANTA BARBARA	CA50	083	223135	OA	1928
ELWOOD	OFFSHORE-STATE	CA05	990	223135	OA	1935
ELWOOD SOUTH OFFSHORE	OFFSHORE-STATE	CA05	990	223166	OA	1966
ENGLISH COLONY	KERN	CA10	029	225460	OA	1963
ESPERANZA	ORANGE	CA90	059	228258	OA	1956
EUREKA CANYON	VENTURA	CA50	111	230025	OA	1882
EVERGLADE	SUTTER	CA10	101	015612	N	1994
FAIRFIELD KNOLLS	YOLO	CA10	113	233754	N	1937
FILLMORE	VENTURA	CA50	111	240994	OA	1954
FIVE POINTS	FRESNO	CA10	019	243164	OA	1966
FLORIN	SACRAMENTO	CA10	067	246171	N	1977
FOUR DEER	SANTA BARBARA	CA50	083	252465	OA	1947
FREEPORT	SACRAMENTO	CA10	067	257162	N	1952
FREMONT LANDING	SUTTER	CA10	101	257007	N	1976
FREMONT LANDING	YOLO	CA10	113	257007	N	1976
FRENCH CAMP	SAN JOAQUIN	CA10	077	257689	N	1967
FRUITVALE	KERN	CA10	029	259146	OA	1928
GAFFEY	LOS ANGELES	CA90	037	262674	OA	1955
GALT	SAN JOAQUIN	CA10	077	263759	N	1943
GARRISON CITY GAS	KERN	CA10	029	266549	N	1959
GAVIOTA	SANTA BARBARA	CA50	083	267944	N	1960
GAVIOTA OFFSHORE	OFFSHORE-STATE	CA05	990	267975	N	1960
GILL RANCH	FRESNO	CA10	019	272572	ONA	1943
GILL RANCH	MADERA	CA10	039	272572	N	1943
GLEN ANNIE	SANTA BARBARA	CA50	083	275564	N	1958
GOLETA	SANTA BARBARA	CA50	083	279238	OA	1927
GONYER ANTICLINE	KERN	CA10	029	279579	OA	1956
GOOSLOO	KERN	CA10	029	280881	OA	1952
GRAND ISLAND	SACRAMENTO	CA10	067	284448	N	1960
GRAPEVINE TEJON	KERN	CA10	029	285806	OA	1970
GRAYS BEND	SUTTER	CA10	101	004920	N	1980
GRAYS BEND	YOLO	CA10	113	004920	N	1980
GREELEY	KERN	CA10	029	287810	OA	1936
GREENS LAKE	YOLO	CA10	113	289329	N	1969
GREENWOOD	GLENN	CA10	021	289918	N	1977
GREENWOOD SOUTH	GLENN	CA10	021	290166	N	1977
GRIMES	COLUSA	CA10	011	291592	N	1960
GRIMES	SUTTER	CA10	101	291592	N	1960
GRIMES WEST	COLUSA	CA10	011	291623	N	1960
GUADALUPE	SAN LUIS OBISPO	CA50	079	293530	OA	1948
GUADALUPE	SANTA BARBARA	CA50	083	293530	OA	1948
GUIJARRAL HILLS	FRESNO	CA10	019	294119	OA	1948
HALF MOON BAY	SAN MATEO	CA10	081	299631	OA	1886
HANFORD	KINGS	CA10	031	302948	OA	1950
HARLAN RANCH	YOLO	CA10	113	004936	N	1980
HARRIS CANYON NW	SANTA BARBARA	CA50	083	009611	O	1983
HARTE	SAN JOAQUIN	CA10	077	308512	N	1975
HARVESTER	KINGS	CA10	031	308962	N	1950
HASLEY CANYON	LOS ANGELES	CA50	037	309427	OA	1945
HELM	FRESNO	CA10	019	315248	ONA	1941
HOLLISTER	SAN BENITO	CA10	069	328355	ONA	1950
HOLSER	VENTURA	CA50	111	329285	OA	1942
HONKER	SOLANO	CA10	095	003624	N	1944
HONOR RANCHO	LOS ANGELES	CA50	037	330773	OA	1950
HOPPER CANYON	VENTURA	CA50	111	332013	OA	1887
HORSE MEADOWS	LOS ANGELES	CA90	037	333129	OA	1952
HOSPITAL NOSE	ALAMEDA	CA10	001	333935	N	1952
HOWARD TOWNSITE	LOS ANGELES	CA90	037	335283	ONA	1947
HOWELLS POINT	YOLO	CA10	113	004944	N	1980
HUASNA	SAN LUIS OBISPO	CA50	079	336168	O	1928
HUNTINGTON BEACH	ORANGE	CA90	059	340136	OA	1920
HUNTINGTON BEACH	OFFSHORE-STATE	CA05	990	340136	OA	1964
HYPERION	LOS ANGELES	CA90	037	341865	OA	1944
INGLEWOOD	LOS ANGELES	CA90	037	346347	OA	1924
JACALITOS	FRESNO	CA10	019	352231	OA	1913
JASMIN	KERN	CA10	029	355331	OA	1946
JASMIN WEST	KERN	CA10	029	355362	O	1959
JERRY SLOUGH	KERN	CA10	029	358207	OA	1956
JESUS MARIA	SANTA BARBARA	CA50	083	358517	OA	1952
KARNAK	SUTTER	CA10	101	369395	N	1976
KERN BLUFF	KERN	CA10	029	376339	OA	1944
KERN FRONT	KERN	CA10	029	376370	OA	1925
KERN RIVER	KERN	CA10	029	376401	ONA	1899
KERNSUMNER	KERN	CA10	029	376494	OA	1961
KETTLEMAN CITY	KINGS	CA10	031	376769	OA	1971
KETTLEMAN DOME MIDDLE	KINGS	CA10	031	376773	OA	1931
KETTLEMAN DOME NORTH	FRESNO	CA10	019	376804	OA	1928
KETTLEMAN DOME NORTH	KINGS	CA10	031	376804	OA	1928
KING CITY	MONTEREY	CA50	053	379370	OA	1959
KING ISLAND	SAN JOAQUIN	CA10	077	011460	N	1985
KIRBY HILL	SOLANO	CA10	095	381385	N	1945
KIRBY HILL NORTH	SOLANO	CA10	095	381416	N	1953
KIRK	COLUSA	CA10	011	381509	N	1960
KIRK	SUTTER	CA10	101	381509	N	1960
KIRKWOOD	TEHAMA	CA10	103	381757	N	1958
KNIGHTS LANDING	SUTTER	CA10	101	013143	N	1988
KNIGHTS LANDING	YOLO	CA10	113	013143	N	1988
KNIGHTSEN	CONTRA COSTA	CA10	013	004945	N	1980
KRAEMER	ORANGE	CA90	059	386757	OA	1918
KRAEMER NE	ORANGE	CA90	059	004947	OA	1953
KRAEMER WEST	ORANGE	CA90	059	004946	OA	1956
KREYENHAGEN	FRESNO	CA10	019	387718	O	1949
LA GOLETA	SANTA BARBARA	CA50	083	391270	N	1932
LA HONDA	SAN MATEO	CA10	081	391456	OA	1956
LA MIRADA	LOS ANGELES	CA90	037	391735	OA	1945
LAKESIDE	KERN	CA10	029	398741	OA	1959
LAKESIDE SOUTH	KERN	CA10	029	398772	OA	1960
LANDSLIDE	KERN	CA10	029	009816	OA	1985
LAPWORTH	LOS ANGELES	CA90	037	004949	OA	1935
LARKIN WEST	GLENN	CA10	021	402399	N	1955
LAS CIENEGAS	LOS ANGELES	CA90	037	402957	OA	1960
LAS LLAJAS	LOS ANGELES	CA50	037	403019	OA	1945
LAS POSAS	VENTURA	CA50	111	403186	OA	1967
LAS VARAS CANYON	SANTA BARBARA	CA50	083	403236	ONA	1958
LATHROP	SAN JOAQUIN	CA10	077	403453	N	1961
LATHROP SE	SAN JOAQUIN	CA10	077	403484	N	1967
LAWNDALE	LOS ANGELES	CA90	037	405189	OA	1928
LEFFINGWELL	LOS ANGELES	CA90	037	408375	OA	1946
LIBERTY CUT	SOLANO	CA10	095	413173	N	1953
LIBERTY ISLAND	SOLANO	CA10	095	413328	N	1960
LINDSEY SLOUGH	SOLANO	CA10	095	415777	N	1962
LITTLE BUTTE CREEK	GLENN	CA10	021	011487	N	1982
LIVERMORE	ALAMEDA	CA10	001	420427	O	1967
LLANO SECO	BUTTE	CA10	007	421063	N	1954
LLANO SECO	GLENN	CA10	021	421063	N	1954
LODI	SAN JOAQUIN	CA10	077	422629	N	1943
LODI AIRPORT	SAN JOAQUIN	CA10	077	422632	N	1976
LODI SE	SAN JOAQUIN	CA10	077	010520	N	1982
LOMPOC	SANTA BARBARA	CA50	083	423838	OA	1903
LONE STAR	COLUSA	CA10	011	424799	N	1986
LONE TREE CREEK	SAN JOAQUIN	CA10	077	004951	N	1977
LONG BEACH	LOS ANGELES	CA90	037	425295	ONA	1921
LONG BEACH AIRPORT	LOS ANGELES	CA90	037	425301	ONA	1970
LONG CANYON	VENTURA	CA50	111	425388	OA	1956
LOPEZ CANYON	SAN LUIS OBISPO	CA50	079	427062	O	1963
LOS ALAMOS	SANTA BARBARA	CA50	083	427611	OA	1972
LOS ANGELES CITY	LOS ANGELES	CA90	037	427651	OA	1892
LOS ANGELES DOWNTOWN	LOS ANGELES	CA90	037	427682	ONA	1964
LOS ANGELES EAST	LOS ANGELES	CA90	037	427713	OA	1946
LOS LOBOS	KERN	CA10	029	427837	ONA	1952
LOS MEDANOS	CONTRA COSTA	CA10	013	427868	N	1958
LOS PADRES	KERN	CA10	029	004952	OA	1980
LOST HILLS	KERN	CA10	029	428333	OA	1910
LOST HILLS NW	KERN	CA10	029	004953	OA	1953
LYNCH CANYON	MONTEREY	CA50	053	435806	OA	1962
LYON CANYON	LOS ANGELES	CA50	037	436302	OA	1969
MADISON	YOLO	CA10	113	439969	N	1937
MAHALA	RIVERSIDE	CA90	065	441271	OA	1920
MAHALA	SAN BERNARDINO	CA90	071	441271	OA	1920
MAINE PRAIRIE	SOLANO	CA10	095	441581	N	1945
MALTON-BLACK BUTTE	GLENN	CA10	021	442705	N	1964
MALTON-BLACK BUTTE	TEHAMA	CA10	103	442705	N	1964
MCCLUNG	KERN	CA10	029	457678	OA	1943
MCCOOL RANCH	MONTEREY	CA50	053	458236	O	1964
MCDONALD ANTICLINE	KERN	CA10	029	459228	OA	1945
MCDONALD ISLAND	SAN JOAQUIN	CA10	077	459290	N	1936
MCKITTRICK	KERN	CA10	029	461646	ONA	1887
MCMULLEN RANCH	SAN JOAQUIN	CA10	077	462421	N	1960
MERRILL AVENUE	FRESNO	CA10	019	013712	N	1989
MERRITT GAS	YOLO	CA10	113	469057	N	1974
MERRITT ISLAND	SACRAMENTO	CA10	067	469063	N	1966
MERRITT ISLAND	YOLO	CA10	113	469063	N	1966
MESA	SANTA BARBARA	CA50	083	469559	OA	1929
MIDWAY-SUNSET	KERN	CA10	029	473024	OA	1901
MIDWAY-SUNSET	SAN LUIS OBISPO	CA50	079	473024	OA	1901
MILLAR	SOLANO	CA10	095	474450	N	1944
MILLAR	YOLO	CA10	113	474450	N	1946
MINT ROAD	MERCED	CA10	047	015404	N	1995
MISSION	LOS ANGELES	CA50	037	478449	OA	1953
MOFFAT RANCH	MADERA	CA10	039	480690	N	1943
MOLINO OFFSHORE	OFFSHORE-STATE	CA05	990	481155	N	1962
MONROE SWELL	MONTEREY	CA50	053	482085	OA	1949
MONTALVO WEST	VENTURA	CA50	111	482426	ONA	1947
MONTALVO WEST	OFFSHORE-STATE	CA05	990	482426	ONA	1947
MONTEBELLO	LOS ANGELES	CA90	037	482643	OA	1917
MONUMENT JUNCTION	KERN	CA10	029	014528	O	1989
MOODY GULCH	SANTA CLARA	CA50	085	004954	OA	1878
MOON BEND	COLUSA	CA10	011	483387	N	1954
MOON BEND	SUTTER	CA10	101	483387	N	1954
MOORPARK	VENTURA	CA50	111	484162	O	1955
MOORPARK WEST	VENTURA	CA50	111	484175	OA	1976
MORALES CANYON	SAN LUIS OBISPO	CA50	079	484410	OA	1950
MOUNT POSO	KERN	CA10	029	489184	OA	1923
MOUNTAIN VIEW	KERN	CA10	029	489432	OA	1933
MULLIGAN HILL	CONTRA COSTA	CA10	013	493618	N	1961
NAPLES OFFSHORE	OFFSHORE-STATE	CA05	990	498704	N	1960
NEWGATE	LOS ANGELES	CA90	037	506156	OA	1970
NEWHALL	LOS ANGELES	CA50	037	004955	OA	1876
NEWHALL-POTRERO	LOS ANGELES	CA50	037	506168	OA	1937
NEWPORT	ORANGE	CA90	059	506540	OA	1925
NEWPORT WEST	ORANGE	CA90	059	506695	ONA	1923
NEWPORT WEST OFFSHORE	OFFSHORE-STATE	CA05	990	506726	OA	1953
NICOLAUS	SUTTER	CA10	101	508114	N	1961
OAK CANYON	LOS ANGELES	CA50	037	516659	OA	1941
OAK PARK	VENTURA	CA50	111	516969	OA	1969
OAKLEY	CONTRA COSTA	CA10	013	517682	N	1962
OAKLEY SOUTH	CONTRA COSTA	CA10	013	517756	N	1972
OAKRIDGE	VENTURA	CA50	111	517930	OA	1952
OAKVIEW	VENTURA	CA50	111	517155	O	1955
OAT MOUNTAIN	LOS ANGELES	CA50	037	518395	OA	1946
OIL CREEK	SAN MATEO	CA10	081	520875	OA	1955
OJAI	VENTURA	CA50	111	521154	OA	1885
OLIVE	ORANGE	CA90	059	523789	OA	1953
ORCUTT	SANTA BARBARA	CA50	083	527517	OA	1901
ORD BEND	GLENN	CA10	021	527579	N	1943
ORLAND	GLENN	CA10	021	528168	N	1975
OXNARD	VENTURA	CA50	111	532725	OA	1937
PACOIMA	LOS ANGELES	CA50	037	523779	ONA	1975
PALOMA	KERN	CA10	029	537446	ONA	1939
PARIS VALLEY	MONTEREY	CA50	053	541073	O	1948
PEACE VALLEY	SUTTER	CA10	101	545615	N	1977
PERKINS LAKE	BUTTE	CA10	007	550397	N	1955
PETALUMA	SONOMA	CA10	097	551916	ONA	1948
PETROLIA	HUMBOLDT	CA10	023	552607	OA	1953
PIERCE ROAD	SUTTER	CA10	101	013538	N	1987
PINOLE POINT	CONTRA COSTA	CA10	013	557783	OA	1969
PIONEER	KERN	CA10	029	557938	OA	1959
PIRU	VENTURA	CA50	111	558248	OA	1897

Field Name	County Name	State Sub	Co Code	Field Code	Field Type	Disc Year
PIRU CREEK	VENTURA	CA50	111	004956	OA	1956
PLACERITA	LOS ANGELES	CA50	037	559225	OA	1920
PLAYA DEL REY	LOS ANGELES	CA90	037	559845	ONA	1929
PLEASANT CREEK	YOLO	CA10	113	559938	N	1948
PLEASANT VALLEY	FRESNO	CA10	019	560651	OA	1943
PLEITO	KERN	CA10	029	561147	OA	1951
POINT CONCEPTION	SANTA BARBARA	CA50	083	562744	OA	1965
POINT CONCEPTION	OFFSHORE-STATE	CA05	990	562744	OA	1965
POPPY RIDGE	SACRAMENTO	CA10	067	565906	N	1962
POSO CREEK	KERN	CA10	029	567487	OA	1929
POTRERO	LOS ANGELES	CA90	037	568417	OA	1928
POTRERO HILLS	SOLANO	CA10	095	568448	N	1938
PRADO-CORONA	RIVERSIDE	CA90	065	569859	ONA	1966
PRINCETON	COLUSA	CA10	011	572742	N	1953
PRINCETON	GLENN	CA10	021	572742	N	1953
PUTAH SINK	YOLO	CA10	113	575618	N	1973
PYRAMID HILLS	KINGS	CA10	031	576463	OA	1940
QUINADO CANYON	MONTEREY	CA50	053	579763	OA	1963
RAILROAD GAP	KERN	CA10	029	583399	OA	1964
RAISIN CITY	FRESNO	CA10	019	584081	OA	1941
RAMONA	LOS ANGELES	CA50	037	584980	OA	1943
RAMONA	VENTURA	CA50	111	584980	OA	1943
RAMONA NORTH	LOS ANGELES	CA50	037	004960	OA	1946
RANCHO CAPAY	GLENN	CA10	021	585724	N	1959
RED BANK CREEK	TEHAMA	CA10	103	589871	N	1964
REFUGIO COVE	SANTA BARBARA	CA50	083	593994	ONA	1946
RICE CREEK	TEHAMA	CA10	103	598567	N	1963
RICE CREEK EAST	TEHAMA	CA10	103	004972	N	1978
RICHFIELD	ORANGE	CA90	059	599559	OA	1919
RINCON	VENTURA	CA50	111	601698	OA	1927
RINCON	OFFSHORE-STATE	CA05	990	601698	OA	1927
RINCON CREEK	VENTURA	CA50	111	008611	OA	1982
RIO BRAVO	KERN	CA10	029	602504	ONA	1937
RIO JESUS	YOLO	CA10	113	602578	N	1972
RIO VIEJO	KERN	CA10	029	602624	OA	1975
RIO VISTA	CONTRA COSTA	CA10	013	602628	N	1936
RIO VISTA	SACRAMENTO	CA10	067	602628	N	1936
RIO VISTA	SOLANO	CA10	095	602628	N	1936
RIVER BREAK	CONTRA COSTA	CA10	013	603775	N	1964
RIVER ISLAND	SACRAMENTO	CA10	067	603806	N	1950
RIVER ISLAND	SAN JOAQUIN	CA10	077	603806	N	1950
RIVERDALE	FRESNO	CA10	019	603868	OA	1941
ROBBINS	SUTTER	CA10	101	605551	N	1979
ROBERTS ISLAND	SAN JOAQUIN	CA10	077	605923	N	1942
ROSECRANS	LOS ANGELES	CA90	037	613456	ONA	1924
ROSECRANS EAST	LOS ANGELES	CA90	037	004973	OA	1959
ROSECRANS SOUTH	LOS ANGELES	CA90	037	613487	OA	1940
ROSEDALE	KERN	CA10	029	613518	OA	1951
ROSEDALE RANCH	KERN	CA10	029	613611	OA	1945
ROUND MOUNTAIN	KERN	CA10	029	615688	OA	1927
ROWLAND	LOS ANGELES	CA90	037	616773	OA	1931
RUSSELL RANCH	SAN LUIS OBISPO	CA50	079	620099	OA	1948
RUSSELL RANCH	SANTA BARBARA	CA50	083	620099	OA	1948
RYER ISLAND	SOLANO	CA10	095	621518	N	1967
RYER ISLAND	OFFSHORE-STATE	CA05	990	621518	N	1967
SACRAMENTO AIRPORT	SACRAMENTO	CA10	067	623465	N	1973
SACRAMENTO AIRPORT	SUTTER	CA10	101	623465	N	1973
SACRAMENTO AIRPORT	YOLO	CA10	113	623465	N	1973
SACRAMENTO BYPASS	YOLO	CA10	113	623480	N	1961
SALT LAKE	LOS ANGELES	CA90	037	626735	OA	1902
SALT LAKE SOUTH	LOS ANGELES	CA90	037	626766	OA	1970
SAN ARDO	MONTEREY	CA50	053	628037	OA	1947
SAN CLEMENTE	ORANGE	CA90	059	628223	OA	1954
SAN EMIDIO NOSE	KERN	CA10	029	628440	OA	1958
SAN EMIGDIO	KERN	CA10	029	628471	O	1948
SAN EMIGDIO CREEK	KERN	CA10	029	628502	OA	1967
SAN JOAQUIN	FRESNO	CA10	019	628657	OA	1947
SAN JOAQUIN NW	FRESNO	CA10	019	628688	N	1965
SAN MIGUELITO	VENTURA	CA50	111	628998	OA	1931
SAN VICENTE	LOS ANGELES	CA90	037	629319	OA	1968
SAND MOUND SLOUGH	CONTRA COSTA	CA10	013	004974	N	1981
SANSINENA	LOS ANGELES	CA90	037	632284	OA	1898
SANTA CLARA AVENUE	VENTURA	CA50	111	632611	OA	1972
SANTA FE SPRINGS	LOS ANGELES	CA90	037	632873	ONA	1919
SANTA MARIA VALLEY	SANTA BARBARA	CA50	083	632935	OA	1934
SANTA PAULA	VENTURA	CA50	111	004975	OA	1861
SANTA SUSANA	VENTURA	CA50	111	633121	OA	1963
SARGENT	SANTA CLARA	CA50	085	634268	OA	1886
SATICOY	VENTURA	CA50	111	634888	OA	1955
SAUGUS	LOS ANGELES	CA50	037	635322	OA	1957
SAWTELLE	LOS ANGELES	CA90	037	636066	OA	1965
SAXON	YOLO	CA10	113	636314	N	1968
SCHOHR RANCH	BUTTE	CA10	007	638833	N	1957
SEAL BEACH	LOS ANGELES	CA90	037	641383	ONA	1924
SEAL BEACH	ORANGE	CA90	059	641383	ONA	1924
SEMITROPIC	KERN	CA10	029	644235	ONA	1956
SEMITROPIC NW	KERN	CA10	029	644266	N	1961
SESPE	VENTURA	CA50	111	004976	OA	1869
SEVENTH STANDARD	KERN	CA10	029	645630	OA	1966
SHAFTER	KERN	CA10	029	646979	OA	1941
SHAFTER NORTH	KERN	CA10	029	011583	OA	1983
SHAFTER SE	KERN	CA10	029	004978	N	1954
SHALE FLATS	KERN	CA10	029	647227	N	1960
SHALE POINT	KERN	CA10	029	647258	N	1956
SHERMAN	LOS ANGELES	CA90	037	651257	OA	1965
SHERMAN ISLAND	CONTRA COSTA	CA10	013	651350	N	1970
SHERMAN ISLAND	SACRAMENTO	CA10	067	651350	N	1965
SHERMAN ISLAND	SOLANO	CA10	095	651350	N	1970
SHIELLS CANYON	VENTURA	CA50	111	652032	OA	1911
SIMI	VENTURA	CA50	111	656837	ONA	1912
SISQUOC RANCH	SANTA BARBARA	CA50	083	004979	O	1980
SNODGRASS SLOUGH	SACRAMENTO	CA10	067	015043	N	1990
SOMIS	VENTURA	CA50	111	665463	OA	1955
SOUTH MOUNTAIN	VENTURA	CA50	111	666734	OA	1916
STEGMAN GAS	COLUSA	CA10	011	679103	N	1976
STOCKDALE	KERN	CA10	029	681258	OA	1962
STOCKTON	SAN JOAQUIN	CA10	077	681568	N	1983
STONE LAKE	SACRAMENTO	CA10	067	681992	N	1974
STRAND	KERN	CA10	029	683614	ONA	1939
SUGARFIELD	YOLO	CA10	113	686915	N	1976
SUISUN BAY	SOLANO	CA10	095	687148	N	1944
SUMMERLAND	SANTA BARBARA	CA50	083	688109	ONA	1894
SUMMERLAND OFFSHORE	OFFSHORE-STATE	CA05	990	688171	OA	1958
SUNSET BEACH	ORANGE	CA90	059	690124	OA	1954
SUTTER BUTTES	SUTTER	CA10	101	691240	N	1933
SUTTER CITY	SUTTER	CA10	101	004980	N	1952
SUTTER CITY MAIN AREA	SUTTER	CA10	101	691271	N	1952
SUTTER CITY SOUTH	SUTTER	CA10	101	691302	N	1961
SYCAMORE	COLUSA	CA10	011	693302	N	1956
SYCAMORE	SUTTER	CA10	101	693302	N	1956
SYCAMORE SLOUGH	YOLO	CA10	113	693395	N	1953
TABLE BLUFF	HUMBOLDT	CA10	023	695419	N	1960
TALBERT	ORANGE	CA90	059	696349	OA	1947
TAPIA	LOS ANGELES	CA50	037	697496	OA	1957
TAPO CANYON SOUTH	VENTURA	CA50	111	697558	OA	1950
TAPO NORTH	VENTURA	CA50	111	004981	OA	1882
TAPO RIDGE	VENTURA	CA50	111	697569	OA	1974
TAYLOR CANYON	SAN LUIS OBISPO	CA50	079	698581	OA	1950
TEJON	KERN	CA10	029	006467	OA	1935
TEJON FLATS	KERN	CA10	029	700302	OA	1953
TEJON HILLS	KERN	CA10	029	700364	OA	1948
TEJON NORTH	KERN	CA10	029	700395	OA	1956
TEMBLOR EAST	KERN	CA10	029	004982	OA	1953
TEMBLOR HILLS	KERN	CA10	029	700689	OA	1976
TEMBLOR RANCH	KERN	CA10	029	700705	O	1900
TEMESCAL	VENTURA	CA50	111	700767	OA	1924
TEN SECTION	KERN	CA10	029	701139	ONA	1936
TERRA BELLA	TULARE	CA10	107	701883	O	1930
THORNTON	SACRAMENTO	CA10	067	705805	N	1943
THORNTON	SAN JOAQUIN	CA10	077	705805	N	1943
THORNTON W-WALNUT GROVE	SACRAMENTO	CA10	067	705867	N	1956
THORNTON W-WALNUT GROVE	SAN JOAQUIN	CA10	077	705867	N	1956
TIMBER CANYON	VENTURA	CA50	111	708471	OA	1901
TISDALE	SUTTER	CA10	101	709618	N	1961
TODHUNTERS LAKE	SOLANO	CA10	095	710836	N	1967
TODHUNTERS LAKE	YOLO	CA10	113	710836	N	1967
TOMPKINS HILL	HUMBOLDT	CA10	023	712634	ON	1937
TORRANCE	LOS ANGELES	CA90	037	713843	OA	1922
TORRANCE	OFFSHORE-STATE	CA05	990	713843	OA	1922
TORREY CANYON	VENTURA	CA50	111	713905	OA	1894
TRACY	SAN JOAQUIN	CA10	077	715006	N	1935
TRACY WEST	SAN JOAQUIN	CA10	077	016396	N	1997
TREMONT	SOLANO	CA10	095	716525	N	1974
TRICO	KERN	CA10	029	717362	N	1934
TRICO	KINGS	CA10	031	717362	N	1934
TRICO	TULARE	CA10	107	717362	N	1934
TRICO NW	KINGS	CA10	031	717393	N	1944
TULARE LAKE	KINGS	CA10	031	006070	OA	1981
TURK ANTICLINE	FRESNO	CA10	019	721183	OA	1940
TURNBULL	LOS ANGELES	CA90	037	722144	OA	1941
UNION AVENUE	KERN	CA10	029	727642	OA	1941
UNION ISLAND	SAN JOAQUIN	CA10	077	727992	N	1972
UNION STATION	LOS ANGELES	CA90	037	728355	OA	1967
VALLECITOS	SAN BENITO	CA10	069	732418	OA	1955
VALPREDO	KERN	CA10	029	732976	OA	1961
VAN NESS SLOUGH	FRESNO	CA10	019	013167	OA	1988
VAN SICKLE ISLAND	SOLANO	CA10	095	733472	N	1968
VENICE BEACH	LOS ANGELES	CA90	037	735883	OA	1966
VENICE BEACH	OFFSHORE-STATE	CA05	990	735883	OA	1966
VENTURA	VENTURA	CA50	111	735945	OA	1916
VERNALIS	SAN JOAQUIN	CA10	077	736565	N	1941
VERNALIS	STANISLAUS	CA10	099	736565	N	1941
VERNALIS SW	SAN JOAQUIN	CA10	077	736596	ONA	1959
VERONA	SUTTER	CA10	101	005740	N	1979
WALKER CREEK	GLENN	CA10	021	745807	N	1977
WALNUT	LOS ANGELES	CA90	037	746551	OA	1948
WASCO	KERN	CA10	029	749930	OA	1937
WAYSIDE CANYON	LOS ANGELES	CA50	037	753278	OA	1962
WELCOME VALLEY	KERN	CA10	029	756495	O	1952
WEST MOUNTAIN	VENTURA	CA50	111	759905	OA	1945
WESTHAVEN	FRESNO	CA10	019	005759	OA	
WHEELER RIDGE	KERN	CA10	029	762866	OA	1922
WHITE WOLF	KERN	CA10	029	765005	O	1960
WHITTIER	LOS ANGELES	CA90	037	766462	OA	1898
WHITTIER HEIGHTS NORTH	LOS ANGELES	CA90	037	766524	OA	1944
WILD GOOSE	BUTTE	CA10	007	768136	N	1951
WILD GOOSE	COLUSA	CA10	011	768136	N	1951
WILEY CANYON	LOS ANGELES	CA90	037	768849	OA	1887
WILLIAMS	COLUSA	CA10	011	769748	N	1978
WILLOW PASS	CONTRA COSTA	CA10	013	771019	N	1959
WILLOW SLOUGH	YOLO	CA10	113	771050	N	1974
WILLOWS-BEEHIVE BEND	GLENN	CA10	021	771391	N	1938
WILMINGTON	LOS ANGELES	CA90	037	771763	ONA	1932
WILMINGTON	OFFSHORE-STATE	CA05	990	771763	OA	1935
WILSON CREEK	GLENN	CA10	021	771949	N	1985
WINCHESTER LAKE	YOLO	CA10	113	772614	N	1973
WINTERS	SOLANO	CA10	095	774305	N	1946
WINTERS	YOLO	CA10	113	774305	N	1946
WOODLAND	YOLO	CA10	113	777507	N	1962
YORBA LINDA	ORANGE	CA90	059	787459	OA	1937
YOWLUMNE	KERN	CA10	029	788586	ONA	1974
ZACA	SANTA BARBARA	CA50	083	790074	OA	1942
ZAMORA	YOLO	CA10	113	790198	N	1967
ZAMORA NORTH	YOLO	CA10	113	010654	N	1981

Colorado

Field Name	County Name	State Sub	Co Code	Field Code	Field Type	Disc Year
AARON DRAW	MORGAN	CO	087	014179	O	1992
ABARR	WASHINGTON	CO	121	000112	N	1979
ABBOTT	WASHINGTON	CO	121	001466	OA	1952
ABBOTT NORTH	WASHINGTON	CO	121	001528	O	1955
ABLE	WASHINGTON	CO	121	002117	O	1966
ABUNDANCE	WELD	CO	123	015599	O	1995
ACME	WASHINGTON	CO	121	002675	O	1984
ACROBAT	WELD	CO	123	006991	OA	1981
ADENA	MORGAN	CO	087	004194	ONA	1953
ADENA SOUTH	MORGAN	CO	087	004256	ONA	1954
ADOBE	LOGAN	CO	075	004287	ON	1953
AGATE	WASHINGTON	CO	121	004876	OA	1956
AIRPORT	CHEYENNE	CO	017	005868	O	1977
AKRON	WASHINGTON	CO	121	006209	N	1952
AKRON EAST	WASHINGTON	CO	121	006240	OA	1955
ALAMO	LINCOLN	CO	073	006736	OA	1985
ALKALI GULCH	LA PLATA	CO	067	010704	ON	1961
ALKALI GULCH WEST	LA PLATA	CO	067	003754	N	1981

Field Name	County Name	State Sub	Co Code	Field Code	Field Type	Disc Year
ALKALI LAKE	JACKSON	CO	057	006997	O	1982
ALLEN	MORGAN	CO	087	011076	ON	1955
ALPHA	LOGAN	CO	075	012936	N	1968
AMBER	LOGAN	CO	075	015292	ON	1956
AMBER SOUTH	LOGAN	CO	075	015447	N	1959
AMBUSH	ADAMS	CO	001	015640	ONA	1974
AMBUSH	DENVER	CO	031	015640	ONA	1974
AMERICAN	KIOWA	CO	061	015814	O	1983
ANASAZI	MONTEZUMA	CO	083	013809	N	1990
ANDYS MESA	SAN MIGUEL	CO	113	018206	N	1967
ANTELOPE	WELD	CO	123	020097	O	1957
ANTELOPE FLATS	ADAMS	CO	001	013810	O	1990
ANTLER	ARAPAHOE	CO	005	021151	ON	1973
ANTON	WASHINGTON	CO	121	021244	O	1958
ANVIL	WELD	CO	123	021631	ON	1982
APACHE CANYON	LAS ANIMAS	CO	071	013811	N	1989
APEX	WASHINGTON	CO	121	022151	O	1968
APOLLO	ADAMS	CO	001	022244	OA	1964
APOLLO	WASHINGTON	CO	121	022244	OA	1964
APPALOOSA	WASHINGTON	CO	121	005404	O	1980
ARAPAHOE	CHEYENNE	CO	017	002569	ONA	1987
ARAPAHOE EAST	CHEYENNE	CO	017	012453	O	1987
ARBOR	MORGAN	CO	087	023058	OA	1985
ARCHER	CHEYENNE	CO	017	023399	O	1981
ARFORD	LOGAN	CO	075	024050	OA	1951
ARISTOCRAT	WELD	CO	123	024280	ONA	1978
ARISTOCRAT NE	WELD	CO	123	013812	N	1990
ARMADILLO	KIOWA	CO	061	014185	O	1991
ARMEL	YUMA	CO	125	024875	N	1977
ARMSTRONG	LOGAN	CO	075	025042	ON	1950
ARRIBA	LINCOLN	CO	073	026344	O	1983
ARROW	WASHINGTON	CO	121	026530	N	1959
ARROWHEAD	KIOWA	CO	061	026561	O	1992
ARROYO	ADAMS	CO	001	026592	OA	1980
ASBURY CREEK	MESA	CO	077	027088	N	1949
ASHLEY	MORGAN	CO	087	027894	O	1955
ASTRONAUT	KIOWA	CO	061	028870	OA	1977
ATWOOD	LOGAN	CO	075	030002	OA	1951
ATWOOD EAST	LOGAN	CO	075	030033	ON	1954
AULT	WELD	CO	123	009676	O	1985
AZTEC WASH	MONTEZUMA	CO	083	032862	OA	1961
AZTECAN	KIOWA	CO	061	000257	N	1998
AZURE	WASHINGTON	CO	121	032893	OA	1957
AZURE EAST	WASHINGTON	CO	121	032924	OA	1965
BABY DOE	MORGAN	CO	087	016238	O	1997
BACON LAKE	LARIMER	CO	069	005406	O	1982
BADGER CREEK	ADAMS	CO	001	034545	OA	1953
BADGER CREEK WEST	ADAMS	CO	001	034607	O	1953
BAKER	WASHINGTON	CO	121	035847	O	1985
BALDY CREEK	GARFIELD	CO	045	036126	N	1959
BANDANA	WELD	CO	123	013817	O	1990
BANNER	ADAMS	CO	001	037986	N	1974
BANNER LAKES	ADAMS	CO	001	005407	ONA	1981
BANNER LAKES	WELD	CO	123	005407	ONA	1981
BANTA RIDGE	RIO BLANCO	CO	103	038252	N	1972
BAR X	MESA	CO	077	038420	N	1953
BARBWIRE	WELD	CO	123	005408	ONA	1982
BAREFOOT	WASHINGTON	CO	121	039133	OA	1963
BARKER DOME	LA PLATA	CO	067	039319	N	1945
BARREL RANCH	ADAMS	CO	001	014523	OA	1992
BARREL SPRINGS	PROWERS	CO	099	040404	N	1958
BARREL SPRINGS NORTH	PROWERS	CO	099	005409	N	1981
BARROW	WASHINGTON	CO	121	040776	O	1956
BASE LINE	ADAMS	CO	001	005410	OA	1980
BASE LINE	WELD	CO	123	005410	OA	1980
BASSET	MORGAN	CO	087	008853	OA	1984
BATTLE CANYON	WELD	CO	123	043659	OA	1953
BATTLESHIP	JACKSON	CO	057	043783	OA	1954
BAXTER LAKE	BOULDER	CO	013	044403	ONA	1964
BAXTER LAKE	LARIMER	CO	069	044403	ONA	1964
BAXTER LAKE	WELD	CO	123	044403	ONA	1964
BAXTER PASS	GARFIELD	CO	045	044434	N	1958
BAXTER PASS	RIO BLANCO	CO	103	044434	N	1958
BAXTER PASS SOUTH	GARFIELD	CO	045	044465	N	1958
BAZOOKA	CHEYENNE	CO	017	000259	O	1998
BEACON	ADAMS	CO	001	048178	OA	1955
BEAD	MORGAN	CO	087	048233	O	1974
BEAD	WASHINGTON	CO	121	048233	O	1974
BEALL CREEK	LOGAN	CO	075	048395	OA	1956
BEAR GULCH	ADAMS	CO	001	048753	OA	1974
BEAR GULCH SW	ADAMS	CO	001	016242	O	1995
BEAR RIVER	ROUTT	CO	107	048850	ONA	1975
BEAVER BEND	ADAMS	CO	001	005411	N	1981
BEAVER CREEK	WASHINGTON	CO	121	049790	OA	1985
BECKER	WASHINGTON	CO	121	050813	OA	1957
BEDROLL	WASHINGTON	CO	121	014189	O	1991
BEE LAKE	LARIMER	CO	069	005412	O	1980
BEECHER ISLAND	YUMA	CO	125	051789	N	1919
BEESON	KIT CARSON	CO	063	052022	O	1994
BELL ROCK	MOFFAT	CO	081	053379	N	1930
BELLE	WASHINGTON	CO	121	053541	OA	1969
BELLYACHE	CHEYENNE	CO	017	009518	O	1983
BENNETT	ADAMS	CO	001	055990	OA	1970
BENTS FORT	BENT	CO	011	056765	N	1955
BERRY PATCH	PROWERS	CO	099	005414	N	1980
BERTHOUD	LARIMER	CO	069	058470	ON	1927
BERYL	ADAMS	CO	001	058532	ON	1960
BETA	BENT	CO	011	058811	N	1961
BETA	PROWERS	CO	099	058811	N	1961
BIG BEAVER	WASHINGTON	CO	121	060912	OA	1954
BIG BEND	ADAMS	CO	001	060943	ONA	1975
BIG GULCH	MOFFAT	CO	081	061718	N	1960
BIG HOLE	MOFFAT	CO	081	061935	N	1968
BIG HOLE NORTH	MOFFAT	CO	081	016244	N	1994
BIG RIDGE	RIO BLANCO	CO	103	005415	N	1982
BIG SANDY	LOGAN	CO	075	063516	ONA	1953
BIJOU	MORGAN	CO	087	064136	ONA	1957
BIJOU SOUTH	MORGAN	CO	087	064198	N	1962
BIJOU WEST	MORGAN	CO	087	064229	ON	1958
BINGO	LOGAN	CO	075	010292	O	1984
BIRD HAVEN	WELD	CO	123	016247	O	1997
BIRDSEED	MORGAN	CO	087	013573	OA	1989
BISON	WASHINGTON	CO	121	066430	OA	1960
BLACK CANYON	DELTA	CO	029	067996	N	1917
BLACK GOLD	LOGAN	CO	075	011910	O	1986
BLACK HOLLOW	WELD	CO	123	068368	OA	1953
BLACK HOLLOW NW	WELD	CO	123	009689	O	1983
BLACK JACK	ARAPAHOE	CO	005	068399	OA	1967
BLACK KETTLE	KIOWA	CO	061	005416	OA	1969
BLACK MOUNTAIN	MOFFAT	CO	081	068461	N	1978
BLADE	WASHINGTON	CO	121	069949	OA	1962
BLEDSOE RANCH	CHEYENNE	CO	017	005417	ONA	1983
BLIZZARD	YUMA	CO	125	071823	N	1978
BLOOD SPRING	LOGAN	CO	075	014197	O	1991
BLUE CLOUD	RIO BLANCO	CO	103	075017	N	1974
BLUE GRAVEL	MOFFAT	CO	081	075219	N	1968
BLUE SKY	MOFFAT	CO	081	016183	N	1996
BLUEBELL	WELD	CO	123	075994	OA	1975
BLUEBELL SOUTH	WELD	CO	123	011914	O	1986
BLUEBIRD	ELBERT	CO	039	008055	O	1985
BLUEBIRD	LINCOLN	CO	073	008055	O	1985
BLUEJAY	WASHINGTON	CO	121	075452	OA	1974
BOBCAT	WASHINGTON	CO	121	077405	OA	1954
BOBCAT WEST	WASHINGTON	CO	121	077436	OA	1956
BOLERO	LINCOLN	CO	073	009693	OA	1984
BOMBING RANGE	ARAPAHOE	CO	005	079389	N	1971
BONANZA	LOGAN	CO	075	079668	ON	1964
BONANZA NORTH	LOGAN	CO	075	013543	OA	1989
BONEYARD	ADAMS	CO	001	010676	OA	1984
BONHAM	LOGAN	CO	075	080040	O	1953
BONITO	LOGAN	CO	075	080117	N	1963
BONNY	YUMA	CO	125	005419	N	1978
BOOM	WASHINGTON	CO	121	010891	OA	1985
BOONDOCKS	RIO BLANCO	CO	103	002003	N	1977
BOOT HILL	MORGAN	CO	087	002004	O	1954
BOOTJACK	ADAMS	CO	001	081509	ON	1973
BORDER	WELD	CO	123	081838	ONA	1967
BOREAS	WELD	CO	123	013194	OA	1988
BOULDER	BOULDER	CO	013	083109	O	1901
BOULDER VALLEY	BOULDER	CO	013	000101	ONA	1979
BOUNTY	WELD	CO	123	083357	OA	1963
BOW	MORGAN	CO	087	083760	ONA	1959
BOWL	LOGAN	CO	075	010298	O	1985
BOWSTRING	MORGAN	CO	087	084783	O	1971
BOX ELDER CREEK	ADAMS	CO	001	084940	N	1974
BOX ELDER CREEK	DENVER	CO	031	084940	N	1974
BOXER	MORGAN	CO	087	085217	ON	1965
BOYERO	LINCOLN	CO	073	005420	O	1981
BRACEWELL	WELD	CO	123	003779	ONA	1984
BRADBURY	ELBERT	CO	039	086752	O	1955
BRAID	WASHINGTON	CO	121	088040	O	1977
BRANDING IRON	LOGAN	CO	075	014200	O	1991
BRANDON	KIOWA	CO	061	088705	ONA	1959
BRAVE	ARAPAHOE	CO	005	089511	OA	1981
BRAVO	LOGAN	CO	075	089542	O	1962
BRIDLE	GARFIELD	CO	045	091788	N	1976
BRIDLE	MESA	CO	077	091788	N	1976
BRIGGSDALE	WELD	CO	123	013827	N	1990
BRISTLE	MORGAN	CO	087	009539	O	1981
BRITANNIA	ADAMS	CO	001	005422	OA	1980
BRITTNEY	MORGAN	CO	087	011920	OA	1986
BROKEN BOW	CHEYENNE	CO	017	093617	O	1977
BROKEN FORK	WASHINGTON	CO	121	005423	O	1983
BROKER	MORGAN	CO	087	008854	N	1984
BROMLEY	ADAMS	CO	001	005425	OA	1980
BRONCO	LOGAN	CO	075	093727	N	1961
BRONCO FLATS	MESA	CO	077	000140	N	1979
BROOK	ADAMS	CO	001	094037	O	1997
BRULE	LOGAN	CO	075	013828	O	1990
BRUN	BACA	CO	009	012919	N	1984
BRUSH CREEK	MESA	CO	077	097602	N	1985
BUCK	ARAPAHOE	CO	005	002588	O	1983
BUCK PEAK	MOFFAT	CO	081	099695	ON	1956
BUCKAROO	WASHINGTON	CO	121	099881	O	1964
BUCKBOARD	YUMA	CO	125	099988	N	1977
BUCKEYE	LOGAN	CO	075	100005	O	1972
BUCKHORN	ADAMS	CO	001	100315	N	1980
BUCKINGHAM	WELD	CO	123	100377	OA	1950
BUCKINGHAM WEST	WELD	CO	123	100408	O	1955
BUCKSKIN	ADAMS	CO	001	100563	N	1960
BUCKSKIN EAST	ADAMS	CO	001	009545	N	1977
BUD	MORGAN	CO	087	100687	OA	1985
BUFFALO	WASHINGTON	CO	121	101276	OA	1954
BUFFALO CREEK	PROWERS	CO	099	101369	O	1979
BUFFALO GRASS	YUMA	CO	125	014178	N	1991
BUFFALO SLOUGH	WASHINGTON	CO	121	101617	ON	1957
BUGLE	ADAMS	CO	001	102099	ONA	1974
BULL FORK	GARFIELD	CO	045	016255	N	1996
BULL MOUNTAIN	ROUTT	CO	107	005426	OA	1981
BULLSEYE	WASHINGTON	CO	121	102819	N	1973
BULLWACKER	WASHINGTON	CO	121	102573	OA	1977
BUNTING	MORGAN	CO	087	103508	O	1986
BURR	MORGAN	CO	087	106174	O	1956
BUSCADERO	KIOWA	CO	061	106810	ON	1977
BUSY BEE	ADAMS	CO	001	107197	OA	1955
BUTLER CREEK	JACKSON	CO	057	107414	ON	1974
BUZZARD	MESA	CO	077	108282	N	1958
BUZZARD CREEK	MESA	CO	077	108313	N	1955
BYERS	ARAPAHOE	CO	005	108895	OA	1970
CABALLERO	WASHINGTON	CO	121	110733	OA	1971
CABALLO	LOGAN	CO	075	110746	N	1978
CABIN CREEK	ADAMS	CO	001	111012	O	1955
CABLE	WELD	CO	123	111105	OA	1982
CACHE	MONTEZUMA	CO	083	111260	ON	1964
CACTUS	MORGAN	CO	087	111508	O	1961
CADDOA	BENT	CO	011	111756	N	1962
CAHONE	MONTEZUMA	CO	083	010313	OA	1985
CALEDONIA	ELBERT	CO	039	112965	OA	1981
CALF CANYON	GARFIELD	CO	045	007036	N	1972
CALHOUN	WASHINGTON	CO	121	113089	OA	1964
CALICO	WELD	CO	123	113300	N	1972
CALIFORNIA PARK	ROUTT	CO	107	005428	ON	1983
CALUMET	WELD	CO	123	113926	O	1980
CAMEO	MESA	CO	077	114639	N	1961

Field Name	County Name	State Sub	Co Code	Field Code	Field Type	Disc Year
CAMINO	LOGAN	CO	075	114918	OA	1965
CAMINO	WELD	CO	123	114918	OA	1965
CAMP CREEK	WASHINGTON	CO	121	115042	OA	1955
CAMP CREEK WEST	WASHINGTON	CO	121	010315	O	1985
CAMP GULCH	MESA	CO	077	012340	N	1983
CAMPANA	ADAMS	CO	001	115476	ONA	1971
CAMPO	BACA	CO	009	115765	OA	1983
CANADIAN RIVER	JACKSON	CO	057	116437	ON	1956
CANAL	MORGAN	CO	087	116530	N	1959
CANNON	ADAMS	CO	001	117553	O	1976
CANTINA	WASHINGTON	CO	121	117801	ON	1969
CANTLE	WELD	CO	123	005429	N	1975
CARBONERA	GARFIELD	CO	045	119537	N	1957
CARETAKER	WELD	CO	123	013580	ONA	1989
CARIBOU	WASHINGTON	CO	121	119971	O	1968
CARLSTROM	JACKSON	CO	057	120290	OA	1972
CAROUSEL	LOGAN	CO	075	005430	OA	1981
CARTWHEEL	ADAMS	CO	001	122960	O	1973
CASEMENT	LOGAN	CO	075	123722	N	1953
CASINO	WASHINGTON	CO	121	124032	OA	1968
CASTLE	GARFIELD	CO	045	124745	N	1957
CASTLE PEAK	CHEYENNE	CO	017	125024	OA	1987
CATHEDRAL	RIO BLANCO	CO	103	126140	ONA	1980
CAULDRON	LOGAN	CO	075	005431	OA	1981
CAVALRY	KIOWA	CO	061	126729	OA	1968
CAYUSE	LOGAN	CO	075	127132	O	1966
CEDAR BENCH	GARFIELD	CO	045	014206	N	1991
CEDAR CREEK	LOGAN	CO	075	127745	OA	1954
CEDAR CREEK NORTH	LOGAN	CO	075	127776	O	1955
CEDAR VALLEY	WELD	CO	123	128272	O	1993
CENTENNIAL	WASHINGTON	CO	121	129202	O	1959
CENTER PIVOT	WELD	CO	123	013581	OA	1989
CHALICE	ARAPAHOE	CO	005	003722	N	1981
CHAMPION	LOGAN	CO	075	131698	O	1997
CHANCE	WASHINGTON	CO	121	131915	O	1983
CHANNEL	LOGAN	CO	075	132610	O	1975
CHANNING	PROWERS	CO	099	132690	N	1984
CHAPARRAL	MORGAN	CO	087	132814	ON	1984
CHAPPEL	SEDGWICK	CO	115	133372	N	1952
CHESS	LOGAN	CO	075	136441	OA	1960
CHEYENNE WELLS	CHEYENNE	CO	017	137650	OA	1968
CHIEFTAIN	ADAMS	CO	001	138445	ONA	1973
CHILENO	WASHINGTON	CO	121	138735	N	1971
CHIMNEY CANYON	LOGAN	CO	075	139293	OA	1968
CHINOOK	ARAPAHOE	CO	005	139758	ONA	1976
CHIPETA	MONTEZUMA	CO	083	139773	O	1974
CHIVINGTON	KIOWA	CO	061	140370	O	1985
CHROMO	ARCHULETA	CO	007	142021	OA	1930
CHUCKWAGON	LOGAN	CO	075	142083	N	1966
CIMARRON	WASHINGTON	CO	121	142610	O	1967
CINCH	WELD	CO	123	142734	O	1969
CINDER BUTTES	LA PLATA	CO	067	142777	N	1966
CIRCLE	LOGAN	CO	075	011934	O	1986
CLARKS LAKE	LARIMER	CO	069	014211	OA	1944
CLAY BASKET	WELD	CO	123	012496	OA	1987
CLAY CREEK	PROWERS	CO	099	146563	O	1981
CLEAR VIEW	LAS ANIMAS	CO	071	000262	N	1998
CLIFF	LOGAN	CO	075	148485	OA	1955
CLIFFORD	LINCOLN	CO	073	148516	OA	1982
CLOVERLEAF	LOGAN	CO	075	149291	ON	1968
CLYDE	PROWERS	CO	099	149374	ON	1978
CLYDE NORTH	PROWERS	CO	099	149446	O	1980
COACHMAN	ELBERT	CO	039	005435	O	1981
COAL BASIN	GUNNISON	CO	051	005436	N	1981
COAL CREEK	WELD	CO	123	149927	O	1983
COAL GULCH	MESA	CO	077	149989	N	1966
COALBANK CREEK	WELD	CO	123	005437	O	1982
COALMONT	JACKSON	CO	057	150189	OA	1973
COBB LAKE	LARIMER	CO	069	005438	O	1981
COCKLEBUR DRAW	SAN MIGUEL	CO	113	016182	N	1993
CODY	WASHINGTON	CO	121	150981	O	1963
COLE	MORGAN	CO	087	152314	N	1985
COLLINS RANCH	CHEYENNE	CO	017	002685	O	1992
COLOROW GULCH	RIO BLANCO	CO	103	154801	N	1978
COLT	KIOWA	CO	061	154918	N	1956
COLUMBINE	LOGAN	CO	075	155259	N	1955
COMANCHE	PROWERS	CO	099	155631	O	1964
COMANCHE CREEK	ELBERT	CO	039	155693	ONA	1970
CONCHO	WASHINGTON	CO	121	156716	O	1966
CONE	WASHINGTON	CO	121	157429	O	1958
CONESTOGA	ELBERT	CO	039	005439	O	1982
COOKIE JAR	ARAPAHOE	CO	005	016272	O	1994
COON CREEK	LINCOLN	CO	073	159475	O	1984
COON HOLLOW	MESA	CO	077	159630	N	1958
COPE	WASHINGTON	CO	121	160343	OA	1962
CORAL	WASHINGTON	CO	121	160746	OA	1959
CORRAL CREEK	RIO BLANCO	CO	103	162699	N	1978
COTTON VALLEY	WELD	CO	123	164156	ON	1955
COTTONWOOD	LOGAN	CO	075	164249	OA	1954
COTTONWOOD SOUTH	LOGAN	CO	075	164435	ONA	1955
COUGAR	ADAMS	CO	001	164700	N	1970
COUNCIL	YUMA	CO	125	016275	N	1993
COUNTY LINE	WELD	CO	123	165272	OA	1981
COWBOY	KIOWA	CO	061	166233	O	1977
COYOTE	LOGAN	CO	075	167349	N	1955
COYOTE WASH	MESA	CO	077	167532	N	1982
CRACKERJACK	MORGAN	CO	087	167943	O	1976
CRAIG	MOFFAT	CO	081	168047	N	1932
CRAIG NORTH	MOFFAT	CO	081	168140	N	1956
CRAIG RANCH	LINCOLN	CO	073	005118	O	1994
CRAIG SOUTH	MOFFAT	CO	081	016277	O	1986
CRAWFORD	DELTA	CO	029	168884	O	1979
CRAZY HORSE	WELD	CO	123	009719	ONA	1984
CREST	WELD	CO	123	170093	O	1980
CRIST	SEDGWICK	CO	115	170806	N	1956
CROW	WELD	CO	123	172511	OA	1956
CROW CREEK	WELD	CO	123	009722	OA	1984
CRYSTAL	WELD	CO	123	173441	O	1969
CURTIS	ROUTT	CO	107	174945	OA	1958
CUTLASS	WELD	CO	123	175782	N	1969
CYPRESS	ELBERT	CO	039	176333	O	1982
DAGGER	ARAPAHOE	CO	005	015600	O	1995
DAILEY	LOGAN	CO	075	178512	N	1957
DALE	LOGAN	CO	075	178698	OA	1952
DALE NORTH	LOGAN	CO	075	178791	O	1954
DANCE	ADAMS	CO	001	179876	ONA	1969
DANCE SOUTH	ADAMS	CO	001	179890	OA	1977
DANDY	ARAPAHOE	CO	005	179923	OA	1976
DANFORTH HILLS	MOFFAT	CO	081	180000	OA	1954
DANFORTH HILLS NORTH	MOFFAT	CO	081	180031	OA	1958
DAPPER	WASHINGTON	CO	121	000113	N	1978
DARBY CREEK	LOGAN	CO	075	180496	ON	1955
DART	WASHINGTON	CO	121	181240	OA	1969
DE BEQUE	MESA	CO	077	183496	N	1902
DE NOVA	WASHINGTON	CO	121	183727	OA	1956
DEADEYE	ARAPAHOE	CO	005	184086	ON	1976
DEADEYE	ELBERT	CO	039	184086	ON	1976
DEADMAN	MOFFAT	CO	081	013207	N	1988
DEALER	WASHINGTON	CO	121	005442	O	1980
DEARFIELD	WELD	CO	123	005443	ONA	1981
DEEP POCKETS	ARAPAHOE	CO	005	015601	O	1995
DEER TRAIL	ADAMS	CO	001	185883	N	1960
DEL NORTE	RIO GRANDE	CO	105	010365	O	1985
DELANEY BUTTE	JACKSON	CO	057	002052	ON	1977
DESERT CANYON	MONTEZUMA	CO	083	189479	O	1959
DESPERADO	MORGAN	CO	087	008690	OA	1989
DIABLO	WELD	CO	123	190681	N	1989
DIKE	MORGAN	CO	087	191952	N	1958
DIKE MOUNTAIN	HUERFANO	CO	055	016286	N	1994
DILL GULCH	ROUTT	CO	107	192026	OA	1974
DINO	CHEYENNE	CO	017	014221	O	1991
DINOSAUR	MOFFAT	CO	081	193140	O	1977
DIPPER GAP	LOGAN	CO	075	193254	N	1959
DITCH	MORGAN	CO	087	193440	O	1960
DIVIDE	LOGAN	CO	075	193471	OA	1952
DIVIDE CREEK	GARFIELD	CO	045	193533	N	1956
DIVIDE CREEK	MESA	CO	077	193533	N	1956
DOHERTY	DENVER	CO	031	195712	N	1957
DOLLEY	WELD	CO	123	014222	OA	1991
DOODLEBUG	LOGAN	CO	075	011940	O	1986
DORADO	WASHINGTON	CO	121	197758	O	1964
DOUBLE EAGLE	ADAMS	CO	001	199261	ONA	1973
DOUBLE TAKE	LINCOLN	CO	073	011941	O	1986
DOUBLETREE	ARAPAHOE	CO	005	199599	ONA	1973
DOUBLETREE	ELBERT	CO	039	199599	ONA	1973
DOUGLAS CREEK	RIO BLANCO	CO	103	199897	N	1943
DOUGLAS CREEK NORTH	RIO BLANCO	CO	103	199928	ONA	1956
DOUGLAS CREEK SOUTH	RIO BLANCO	CO	103	199959	N	1963
DOUGLAS CREEK WEST	RIO BLANCO	CO	103	199990	N	1953
DOUGLAS LAKE	LARIMER	CO	069	005447	OA	1980
DOUGLAS PASS	GARFIELD	CO	045	002062	N	1977
DOVE CREEK	MONTEZUMA	CO	083	200455	N	1948
DRAGON TRAIL	RIO BLANCO	CO	103	201835	N	1959
DRAGON TRAIL NORTH	RIO BLANCO	CO	103	201866	N	1961
DRAGOON	ARAPAHOE	CO	005	201928	ONA	1971
DRIFTER	WELD	CO	123	202656	O	1977
DRY CREEK	ROUTT	CO	107	203602	N	1980
DRY FORK	GARFIELD	CO	045	203633	N	1980
DRY GULCH	ADAMS	CO	001	001038	O	1980
DUCK CREEK	RIO BLANCO	CO	103	204486	O	1981
DUGOUT	WASHINGTON	CO	121	205133	O	1976
DUKE	YUMA	CO	125	205199	N	1978
DULL KNIFE	ELBERT	CO	039	205416	O	1970
DUNE RIDGE	LOGAN	CO	075	206315	OA	1954
DUNKLEY	ROUTT	CO	107	206656	N	1956
DUST BOWL	CHEYENNE	CO	017	208082	O	1982
DUST BOWL NORTH	CHEYENNE	CO	017	000273	N	1998
DUST DEVIL	KIOWA	CO	061	013211	N	1988
EAGLE	ARAPAHOE	CO	005	210370	ON	1974
EAST PRONG	WASHINGTON	CO	121	005448	O	1957
EASTWARD	YUMA	CO	125	212292	O	1965
EATON	WELD	CO	123	212385	OA	1982
ECHO CANYON	MORGAN	CO	087	212726	ON	1970
ECKLEY	YUMA	CO	125	213045	N	1977
EGNAR	SAN MIGUEL	CO	113	215772	N	1960
EGRET	ADAMS	CO	001	002073	N	1976
ELDORADO	BOULDER	CO	013	218330	O	1992
ELECTRA	ARAPAHOE	CO	005	218547	OA	1981
ELEPHANT	KIOWA	CO	061	015603	N	1995
ELK SPRINGS	MOFFAT	CO	081	219632	OA	1926
ELM GROVE	LOGAN	CO	075	221399	ON	1957
EMBER	WASHINGTON	CO	121	002077	O	1979
EMBLEM	ADAMS	CO	001	223400	O	1980
EMERALD	LOGAN	CO	075	223538	OA	1966
EMPIRE	MORGAN	CO	087	224313	O	1953
EMPIRE	WELD	CO	123	224313	O	1953
ENCAMPMENT	CHEYENNE	CO	017	224398	O	1977
ENIGMA	WELD	CO	123	005451	O	1978
EPIPHANY	WASHINGTON	CO	121	226638	OA	1966
ERIN	LOGAN	CO	075	003364	O	1985
ERMINE	WELD	CO	123	005452	OA	1981
EUREKA CREEK	CHEYENNE	CO	017	010391	O	1985
EVACUATION CREEK	GARFIELD	CO	045	230428	N	1977
EVACUATION CREEK	RIO BLANCO	CO	103	230428	N	1977
FAIRWAY	ARAPAHOE	CO	005	234188	OA	1978
FALCON	LOGAN	CO	075	234374	O	1961
FALLOW	LINCOLN	CO	073	014629	OA	1992
FARO	WASHINGTON	CO	121	236637	O	1965
FARSIDE	CHEYENNE	CO	017	016295	O	1994
FAWN CREEK	RIO BLANCO	CO	103	237288	N	1957
FEATHER	WASHINGTON	CO	121	237901	O	1973
FEATHERSTONE	KIT CARSON	CO	063	237963	N	1998
FENCE POST	ADAMS	CO	001	005457	OA	1980
FERAL	WASHINGTON	CO	121	000114	N	1979
FERRET	ARAPAHOE	CO	005	009599	ON	1981
FEVER PITCH	CHEYENNE	CO	017	000267	N	1998
FIESTA	WASHINGTON	CO	121	240653	O	1967
FIRECREEK	ADAMS	CO	001	005458	N	1982
FIRST CREEK	ADAMS	CO	001	241691	OA	1972
FIRST-ONE	WASHINGTON	CO	121	010401	O	1985
FIRSTVIEW	CHEYENNE	CO	017	012751	N	1987
FISCHER DRAW	JACKSON	CO	057	010402	O	1985
FISH CREEK	ROUTT	CO	107	241800	OA	1971
FLAG	WELD	CO	123	243366	OA	1958
FLANK	BACA	CO	009	243676	ON	1961
FLANK NW	BACA	CO	009	243685	N	1984

Field Name	County Name	State Sub	Co Code	Field Code	Field Type	Disc Year
FLAT PRAIRIE	WELD	CO	123	012527	O	1987
FLEMING	LOGAN	CO	075	244916	N	1952
FLICKERTAIL	WELD	CO	123	013596	N	1989
FLINT	ADAMS	CO	001	245195	O	1959
FLINTLOCK	WELD	CO	123	245394	O	1974
FLOATING LAKE	GUNNISON	CO	051	010919	N	1985
FLODINE PARK	MONTEZUMA	CO	083	245474	ON	1959
FLODINE PARK EAST	MONTEZUMA	CO	083	011407	OA	1987
FLORENCE-CANON CITY	FREMONT	CO	043	245815	OA	1862
FOCUS RANCH	ROUTT	CO	107	247350	O	1971
FOOTBALL	LOGAN	CO	075	005462	O	1980
FORD	LOGAN	CO	075	248280	O	1965
FORGE	MORGAN	CO	087	249086	O	1960
FORT COLLINS	LARIMER	CO	069	250047	OA	1924
FORT MORGAN	MORGAN	CO	087	250574	N	1954
FORTIFICATION CREEK	MOFFAT	CO	081	251690	N	1990
FORTUNA	BACA	CO	009	002084	OA	1966
FOSSTON	WELD	CO	123	005466	N	1980
FOSSTON SW	WELD	CO	123	014755	OA	1992
FOUNDATION CREEK	GARFIELD	CO	045	252330	N	1973
FOUNDATION CREEK	RIO BLANCO	CO	103	252330	N	1973
FOUR MILE CREEK	MOFFAT	CO	081	252651	N	1958
FOX FIELD	MORGAN	CO	087	016298	O	1996
FRANKS	LOGAN	CO	075	255364	OA	1990
FRASCO	LOGAN	CO	075	255705	OA	1954
FREMONT BUTTE	WASHINGTON	CO	121	257565	O	1957
FRENCHMAN CREEK	LOGAN	CO	075	257906	N	1952
FRENCHMAN CREEK SOUTH	LOGAN	CO	075	009750	N	1984
FRIDAY	ADAMS	CO	001	258151	OA	1988
FRINGE	WELD	CO	123	258371	O	1957
FRONTERA	CHEYENNE	CO	017	012168	OA	1987
FRONTIER	LOGAN	CO	075	258960	OA	1971
FRUITA	MESA	CO	077	259068	N	1961
FULL HOUSE	ADAMS	CO	001	005468	OA	1981
FULL MOON	CHEYENNE	CO	017	009751	O	1997
FURY	WELD	CO	123	260929	ON	1970
GALETON	WELD	CO	123	009754	ONA	1984
GALL	WASHINGTON	CO	121	013220	OA	1988
GAMBLER	ADAMS	CO	001	003367	N	1981
GAMBREL	ADAMS	CO	001	005469	N	1981
GAMBREL	ARAPAHOE	CO	005	005469	N	1981
GARCIA	LAS ANIMAS	CO	071	264782	N	1896
GARDNER	HUERFANO	CO	055	265557	ON	1973
GARMESA	GARFIELD	CO	045	265960	N	1925
GARNET	LOGAN	CO	075	266084	O	1959
GARY	MORGAN	CO	087	266983	OA	1953
GARY NORTH	MORGAN	CO	087	267014	ONA	1954
GARY SOUTH	MORGAN	CO	087	267045	O	1955
GARY WEST	MORGAN	CO	087	267076	OA	1954
GASAWAY	GARFIELD	CO	045	267355	N	1990
GASLIGHT	LOGAN	CO	075	002093	N	1977
GAZELLE	ARAPAHOE	CO	005	005471	N	1980
GEMINI	WELD	CO	123	012366	OA	1987
GILLIAM DRAW	RIO BLANCO	CO	103	273037	N	1956
GILSONITE DRAW	RIO BLANCO	CO	103	009757	O	1983
GINGHAM	WASHINGTON	CO	121	002949	O	1977
GOAT HILL	LOGAN	CO	075	277595	O	1956
GOLDEN SPIKE	CHEYENNE	CO	017	278556	OA	1969
GOODMAN POINT	MONTEZUMA	CO	083	280106	OA	1960
GOODRICH	MORGAN	CO	087	280261	O	1951
GOOSE	MORGAN	CO	087	009605	ONA	1983
GOPHER	CHEYENNE	CO	017	000337	O	1982
GOSS MOHAWK	MORGAN	CO	087	013864	OA	1990
GRAIL	WELD	CO	123	283997	OA	1957
GRAND MESA	MESA	CO	077	284555	N	1958
GRAND SLAM	GARFIELD	CO	045	015125	N	1992
GRAND VALLEY	GARFIELD	CO	045	284772	N	1985
GRANDE	LAS ANIMAS	CO	071	000268	N	1998
GRANDE WEST	LAS ANIMAS	CO	071	000270	N	1998
GRANNY	WELD	CO	123	000348	N	1981
GRASSY CREEK	ROUTT	CO	107	286043	OA	1959
GRAVEL	MORGAN	CO	087	010442	O	1985
GRAYLIN NW	LOGAN	CO	075	286818	OA	1951
GREASEWOOD	MORGAN	CO	087	287190	OA	1930
GREASEWOOD	WELD	CO	123	287190	OA	1930
GREASEWOOD FLATS	WELD	CO	123	287221	N	1983
GREASEWOOD SOUTH	WELD	CO	123	287283	OA	1954
GREAT DIVIDE	MOFFAT	CO	081	287603	N	1978
GREAT EXPECTATIONS	PROWERS	CO	099	013226	N	1988
GREELEY	WELD	CO	123	287810	OA	1982
GREENWOOD	BACA	CO	009	289918	ONA	1968
GRINGO	MORGAN	CO	087	291716	O	1965
GRIZZLY CREEK	JACKSON	CO	057	005479	O	1982
GRIZZLY CREEK SE	JACKSON	CO	057	016305	O	1993
GROUSE	CHEYENNE	CO	017	292735	OA	1979
GROVER	WELD	CO	123	292925	N	1973
GUIDON	ADAMS	CO	001	294104	N	1974
GULLIBLE	WASHINGTON	CO	121	005480	O	1981
GUNBARREL	ADAMS	CO	001	013227	ON	1988
GUNSMOKE	ADAMS	CO	001	294770	O	1969
HADFIELD	LOGAN	CO	075	298515	O	1959
HAMBERT	WELD	CO	123	301329	OA	1975
HAMIL RANCH	LOGAN	CO	075	005481	O	1981
HAMILTON CREEK	SAN MIGUEL	CO	113	301483	N	1976
HAMM CANYON	SAN MIGUEL	CO	113	003375	OA	1980
HAMMER HEAD	WASHINGTON	CO	121	000271	O	1998
HANCOCK GULCH	GARFIELD	CO	045	007083	N	1979
HANCOCK GULCH	MESA	CO	077	007083	N	1979
HANDLE	LOGAN	CO	075	013230	O	1988
HAPPY DOG	MORGAN	CO	087	005482	O	1981
HAPPY HOLLOW	DELTA	CO	029	304312	N	1955
HARDWAY	WASHINGTON	CO	121	305707	O	1955
HARKER RANCH	CHEYENNE	CO	017	012982	OA	1989
HARLECH	WELD	CO	123	010457	OA	1984
HARNESS	BENT	CO	011	306730	N	1974
HARRISBURG	WASHINGTON	CO	121	307598	O	1961
HASWELL	KIOWA	CO	061	309566	ONA	1979
HAWKEYE	ADAMS	CO	001	310388	OA	1971
HAWTHORNE	MORGAN	CO	087	310760	O	1960
HAXTUN	PHILLIPS	CO	095	310791	N	1955
HAY GULCH	LA PLATA	CO	067	013870	O	1990
HAYDEN	ROUTT	CO	107	310884	O	1990
HEART	WELD	CO	123	005483	O	1981
HECTOR	WASHINGTON	CO	121	313636	O	1955
HELLS GULCH	MESA	CO	077	315186	N	1964
HELLS HOLE CANYON	RIO BLANCO	CO	103	315217	ON	1984
HEREFORD	WELD	CO	123	318018	OA	1973
HIAWATHA	MOFFAT	CO	081	320139	ONA	1929
HIAWATHA WEST	MOFFAT	CO	081	320170	N	1930
HIDDEN ARROW	CHEYENNE	CO	017	016307	O	1994
HIDDEN VALLEY	ROUTT	CO	107	321317	OA	1957
HIGH PLAINS	LINCOLN	CO	073	321844	O	1987
HIGH POCKETS	WASHINGTON	CO	121	009779	O	1983
HIGH ROCK	BENT	CO	011	009780	O	1984
HIGHLAND	BOULDER	CO	013	321999	OA	1956
HIGHLAND	LARIMER	CO	069	321999	OA	1956
HIGHLINE CANAL	MESA	CO	077	322123	N	1951
HINGE	WASHINGTON	CO	121	324014	OA	1954
HIRST	WASHINGTON	CO	121	324510	OA	1958
HOFFMAN CREEK	ADAMS	CO	001	005484	ONA	1982
HOLLAND	BOULDER	CO	013	327673	OA	1984
HOLLAND WEST	BOULDER	CO	013	327890	OA	1984
HOLSTER	ADAMS	CO	001	329331	ON	1972
HOMBRE	ADAMS	CO	001	329750	ONA	1970
HOMBRE	ARAPAHOE	CO	005	329750	ONA	1970
HOME RUN	WELD	CO	123	013873	O	1990
HOMESTEAD	ADAMS	CO	001	330060	ONA	1972
HONE	WASHINGTON	CO	121	330587	OA	1958
HOOLAHAN	WASHINGTON	CO	121	002122	O	1979
HORN	LOGAN	CO	075	332540	O	1961
HORSE CREEK	WELD	CO	123	333067	OA	1980
HORSE GULCH	MOFFAT	CO	081	333098	O	1965
HORSESHOE	MORGAN	CO	087	333315	O	1981
HORSETAIL	LOGAN	CO	075	333501	ONA	1954
HORSETHIEF CREEK	MESA	CO	077	333532	N	1964
HOT DOG	LOGAN	CO	075	007099	O	1979
HOTSPUR	WASHINGTON	CO	121	009789	O	1984
HOULET	WELD	CO	123	013604	O	1989
HOUSE CREEK	MONTEZUMA	CO	083	334741	N	1961
HOY GULCH	ELBERT	CO	039	009790	O	1982
HUCKABEE	ADAMS	CO	001	010470	O	1984
HUGO	LINCOLN	CO	073	005489	O	1982
HUNTER	MORGAN	CO	087	339578	N	1962
HUNTERS CANYON	MESA	CO	077	339888	N	1955
HURRY UP	WASHINGTON	CO	121	340655	O	1977
HYDE	WASHINGTON	CO	121	341617	OA	1955
ICE	CHEYENNE	CO	017	000272	N	1998
ICON	WELD	CO	123	005490	O	1980
IGNACIO-BLANCO	ARCHULETA	CO	007	343874	N	1950
IGNACIO-BLANCO	LA PLATA	CO	067	343874	N	1950
IGO CREEK	WELD	CO	123	343967	N	1956
ILES	MOFFAT	CO	081	344332	O	1924
IMPALA	WELD	CO	123	005491	O	1981
INCLINE	WASHINGTON	CO	121	005492	O	1982
INDEPENDENCE	WELD	CO	123	344890	O	1975
INDIAN	KIOWA	CO	061	011973	O	1986
INDIAN BEAD	CHEYENNE	CO	017	015604	O	1995
INDIAN CAVE	WELD	CO	123	345169	OA	1964
INDIAN RUN	ROUTT	CO	107	345541	N	1956
INDIO	KIOWA	CO	061	345727	OA	1964
INTREPID	ADAMS	CO	001	005495	OA	1981
IRISH CREEK	MOFFAT	CO	081	348254	N	1961
IRONDALE	ADAMS	CO	001	348787	OA	1972
IRONHORSE	ELBERT	CO	039	348812	OA	1969
ISLAND BUTTE	MONTEZUMA	CO	083	014245	OA	1991
JACE	KIOWA	CO	061	013490	OA	1989
JACK RABBIT	WASHINGTON	CO	121	352634	O	1961
JACKKNIFE	ARAPAHOE	CO	005	352773	O	1975
JACKPOT	MORGAN	CO	087	352851	OA	1955
JACKPOT	WELD	CO	123	352851	OA	1955
JACKPOT SE	MORGAN	CO	087	005499	N	1981
JACKPOT SOUTH	MORGAN	CO	087	352882	O	1955
JACKSON	MORGAN	CO	087	353006	O	1954
JADE	WELD	CO	123	353657	O	1964
JALAPENO	KIOWA	CO	061	013878	O	1990
JAMBOREE	ADAMS	CO	001	353998	ONA	1970
JASPER	WELD	CO	123	355393	OA	1959
JAVELIN	GARFIELD	CO	045	100007	N	1995
JAYHAWK DRAW	ELBERT	CO	039	016311	O	1997
JEEPER	WASHINGTON	CO	121	356760	OA	1974
JESSE	WASHINGTON	CO	121	358300	O	1978
JITTER	WASHINGTON	CO	121	359998	OA	1963
JOES	YUMA	CO	125	013237	O	1988
JOHNNY MOORE MOUNTAIN	JACKSON	CO	057	002129	OA	1978
JOHNSON HILL	LOGAN	CO	075	361952	N	1953
JOHNSON HILL EAST	LOGAN	CO	075	361983	N	1954
JOHNSON HILL NORTH	LOGAN	CO	075	362014	OA	1953
JOHNSONS CORNER	LARIMER	CO	069	005502	OA	1983
JOHNSTOWN	WELD	CO	123	362634	OA	1972
JUBILEE	MORGAN	CO	087	365278	O	1962
JUDSON HILLS	MORGAN	CO	087	012553	OA	1987
JUPITER	WELD	CO	123	366549	OA	1980
JUSTICE	WASHINGTON	CO	121	366673	O	1966
KACHINA	WASHINGTON	CO	121	368119	OA	1974
KATIE	ADAMS	CO	001	370061	N	1979
KEG	LOGAN	CO	075	371925	O	1975
KEJR	WASHINGTON	CO	121	372278	OA	1955
KEJR SOUTH	WASHINGTON	CO	121	372309	OA	1956
KELIM	LARIMER	CO	069	372340	O	1965
KENO	WASHINGTON	CO	121	375192	O	1982
KENZIE	LOGAN	CO	075	012555	O	1987
KEOTA	WELD	CO	123	375936	O	1951
KERNAN CANYON	MONTEZUMA	CO	083	002136	O	1977
KERSEY	WELD	CO	123	009801	ONA	1984
KETTLE	ADAMS	CO	001	005571	O	1982
KEY	LOGAN	CO	075	376928	OA	1957
KEYSTONE	ADAMS	CO	001	377362	O	1968
KICKING BIRD	KIOWA	CO	061	016318	O	1993
KING LAKE	WELD	CO	123	005506	O	1983
KIOWA CREEK	WELD	CO	123	380858	N	1955
KIT CARSON	CHEYENNE	CO	017	002137	O	1979
KITCHEL LAKE	LARIMER	CO	069	005510	OA	1982
KITTY	ADAMS	CO	001	382222	OA	1972
KNOLL	LOGAN	CO	075	383641	N	1956

Field Name	County Name	State Sub	Co Code	Field Code	Field Type	Disc Year
KNOX	ADAMS	CO	001	384106	O	1954
KOKOPELLI	GARFIELD	CO	045	015605	N	1995
KRAUTHEAD	ADAMS	CO	001	005512	OA	1980
KRAUTHEAD	WELD	CO	123	005512	OA	1980
KRIEGER	WELD	CO	123	013887	OA	1988
LA PORTE	LARIMER	CO	069	392014	O	1959
LADDER CREEK	CHEYENNE	CO	017	393874	OA	1969
LADLE	LOGAN	CO	075	005514	N	1981
LADY K	WELD	CO	123	011991	OA	1986
LADYBUG	CHEYENNE	CO	017	016323	O	1994
LAIRD	YUMA	CO	125	394773	OA	1960
LAKE CANAL	LARIMER	CO	069	009617	OA	1981
LAKE CANAL	WELD	CO	123	009617	OA	1981
LAKESIDE	WELD	CO	123	398741	N	1981
LAMAR	PROWERS	CO	099	399051	O	1983
LAMB	MORGAN	CO	087	399237	ON	1956
LAMBORN DRAW	MORGAN	CO	087	399454	OA	1963
LAME BEAVER	WELD	CO	123	013614	O	1989
LAMPLIGHT	WASHINGTON	CO	121	005517	O	1978
LANCE	WASHINGTON	CO	121	400105	OA	1956
LANCE CREEK	MORGAN	CO	087	400136	O	1989
LANTERN	ARAPAHOE	CO	005	401872	O	1969
LANYARD	WELD	CO	123	401898	ON	1974
LAPOUDRE	WELD	CO	123	005519	OA	1981
LAPOUDRE SOUTH	WELD	CO	123	005518	OA	1981
LARIAT	WASHINGTON	CO	121	402275	OA	1960
LARK	MORGAN	CO	087	402337	OA	1955
LASSO	ADAMS	CO	001	403329	N	1955
LAST CHANCE	WASHINGTON	CO	121	403391	OA	1955
LATCH STRING	MORGAN	CO	087	403406	OA	1975
LATHROP	HUERFANO	CO	055	403453	N	1998
LATIGO	ARAPAHOE	CO	005	403515	N	1971
LAY CREEK	MOFFAT	CO	081	405685	N	1955
LEADER	ADAMS	CO	001	406546	ON	1954
LEADER EAST	ADAMS	CO	001	406577	N	1954
LEATHER	MORGAN	CO	087	005520	O	1982
LEE	MORGAN	CO	087	407507	ONA	1950
LEFT HAND	KIOWA	CO	061	001557	N	1969
LEON CREEK	MESA	CO	077	410452	N	1961
LEVEE	MORGAN	CO	087	411754	O	1956
LEWIS CREEK	LOGAN	CO	075	411971	ON	1953
LEYDEN COAL MINE	JEFFERSON	CO	059	412715		
LIBERTY	LOGAN	CO	075	413142	OA	1954
LIBERTY SOUTH	LOGAN	CO	075	413421	O	1953
LIBERTY WEST	LOGAN	CO	075	413483	OA	1953
LIDO	ADAMS	CO	001	413560	N	1973
LIGHTFOOT	WELD	CO	123	013247	O	1988
LIGHTFOOT WEST	WELD	CO	123	000279	O	1998
LILLI	WELD	CO	123	012220	ONA	1987
LIMON	LINCOLN	CO	073	009828	O	1983
LINDON	WASHINGTON	CO	121	415219	OA	1959
LINE CAMP	WELD	CO	123	013009	OA	1988
LINGO	KIOWA	CO	061	415880	O	1972
LIPAN WASH	MESA	CO	077	005850	N	1973
LISBON SE	SAN MIGUEL	CO	113	417017	N	1960
LITTLE BEAVER	ADAMS	CO	001	417792	ONA	1951
LITTLE BEAVER	WASHINGTON	CO	121	417792	ONA	1951
LITTLE BEAVER EAST	WASHINGTON	CO	121	417854	OA	1954
LITTLE BUD	LINCOLN	CO	073	010966	O	1985
LITTLE CREEK	HUERFANO	CO	055	418412	N	1998
LITTLE DUDE	KIOWA	CO	061	002159	O	1978
LITTLE HOOT	LOGAN	CO	075	418598	ON	1953
LITTLE HOOT SOUTH	LOGAN	CO	075	418610	ON	1974
LITTLE SNAKE	MOFFAT	CO	081	419621	N	1958
LITTLE TREE	MORGAN	CO	087	012563	O	1987
LITTLE UTE	MONTEZUMA	CO	083	016325	O	1994
LOAM	MORGAN	CO	087	421389	OA	1957
LOAM	WELD	CO	123	421389	OA	1957
LOBO	WASHINGTON	CO	121	421451	OA	1963
LOCO	LOGAN	CO	075	422009	N	1978
LODESTONE	MORGAN	CO	087	002160	ON	1977
LODGE	LOGAN	CO	075	422474	O	1963
LOGAN	LOGAN	CO	075	422722	O	1951
LOGAN NORTH	LOGAN	CO	075	422908	OA	1955
LOGAN WASH	GARFIELD	CO	045	004950	N	1980
LOMA	CHEYENNE	CO	017	423466	O	1969
LONE MESA	DOLORES	CO	033	005856	N	1981
LONE PINE	JACKSON	CO	057	424675	OA	1971
LONE STAR	WASHINGTON	CO	121	424799	O	1977
LONE TREE	ADAMS	CO	001	424985	OA	1974
LONE TREE	ARAPAHOE	CO	005	424985	OA	1974
LONE VALLEY	WASHINGTON	CO	121	425047	OA	1957
LONESOME COYOTE	WELD	CO	123	012565	OA	1988
LONG CANYON	LAS ANIMAS	CO	071	425388	N	1994
LONG SOUTH	WELD	CO	123	425946	OA	1953
LONGBRANCH	ADAMS	CO	001	426052	ONA	1972
LONGHORN	ELBERT	CO	039	426070	O	1980
LONGHORN GULCH	CHEYENNE	CO	017	014565	N	1992
LONGKNIFE	WASHINGTON	CO	121	000115	N	1978
LONGMONT	BOULDER	CO	013	002162	OA	1979
LONGS PEAK	WELD	CO	123	015606	O	1995
LOOKOUT	KIT CARSON	CO	063	426659	ON	1974
LOST BOY	WELD	CO	123	012566	O	1987
LOST CREEK	WELD	CO	123	428271	ON	1957
LOST STEER	WELD	CO	123	013616	OA	1989
LOULA	LOGAN	CO	075	429480	O	1955
LOVELAND	LARIMER	CO	069	429945	ONA	1950
LOVELAND	WELD	CO	123	429945	ONA	1950
LOWER HORSE DRAW	RIO BLANCO	CO	103	430844	N	1960
LOWRY	ARAPAHOE	CO	005	431022	OA	1972
LOWRY	ELBERT	CO	039	431022	OA	1972
LUBERS	BENT	CO	011	431783	N	1956
LUFT	LOGAN	CO	075	433426	ONA	1952
LUNAR	ARAPAHOE	CO	005	434015	O	1981
LUSTER	MORGAN	CO	087	434511	OA	1958
MACK CREEK	MESA	CO	077	438760	N	1957
MAKO	LARIMER	CO	069	009838	OA	1983
MAKO	WELD	CO	123	009838	OA	1983
MALLARD	KIOWA	CO	061	442387	O	1981
MALPAIS	WELD	CO	123	442666	N	1958
MAM CREEK	GARFIELD	CO	045	442790	N	1959
MANASSAS	LINCOLN	CO	073	012001	N	1986
MANCOS RIVER	MONTEZUMA	CO	083	443379	O	1927
MANDAN	WASHINGTON	CO	121	008557	OA	1987
MANDELLA	ADAMS	CO	001	009839	ONA	1984
MANGY DOG	LARIMER	CO	069	009840	O	1984
MANILA	ADAMS	CO	001	443658	N	1972
MANTLE	WELD	CO	123	444712	N	1960
MAPLE	MORGAN	CO	087	445239	N	1963
MARBLE WASH	MONTEZUMA	CO	083	446045	OA	1958
MARGUERITE	CHEYENNE	CO	017	016332	O	1997
MARIA	ADAMS	CO	001	447058	OA	1973
MARKS BUTTE	SEDGWICK	CO	115	448494	N	1953
MARKS BUTTE NORTH	SEDGWICK	CO	115	005865	OA	1982
MASTERS	MORGAN	CO	087	452090	ON	1953
MASTERS	WELD	CO	123	452090	ON	1953
MAUDLIN GULCH	MOFFAT	CO	081	453609	OA	1947
MAVERICK	WELD	CO	123	454136	O	1959
MAXWELL	KIOWA	CO	061	454725	N	1998
MAY	WELD	CO	123	454880	ON	1956
MAYBERRY	MOFFAT	CO	081	455252	N	1992
MAYFIELD	CHEYENNE	CO	017	455469	O	1985
MCCALLUM	JACKSON	CO	057	456717	ONA	1926
MCCALLUM SOUTH	JACKSON	CO	057	456748	ON	1928
MCCLAVE	BENT	CO	011	457461	N	1952
MCCLAVE	KIOWA	CO	061	457461	N	1952
MCCLAVE	PROWERS	CO	099	457461	N	1952
MCCLEAN	MONTEZUMA	CO	083	457480	ON	1974
MCELMO	MONTEZUMA	CO	083	459476	N	1944
MCHATTON	RIO BLANCO	CO	103	005874	O	1982
MCKENZIE	WELD	CO	123	461305	ON	1956
MCRAE	MORGAN	CO	087	463103	OA	1953
MEADOW SPRINGS	LARIMER	CO	069	010542	O	1985
MEANDER	ROUTT	CO	107	464165	O	1981
MENEFEE MOUNTAIN	MONTEZUMA	CO	083	002178	OA	1977
MERINO	LOGAN	CO	075	468505	OA	1950
MERINO NE	LOGAN	CO	075	468536	O	1953
MESA VIEW	MOFFAT	CO	081	005878	OA	1982
MESAGAR	GARFIELD	CO	045	013902	N	1990
MESCALERO	WASHINGTON	CO	121	469652	O	1983
MESSER	MORGAN	CO	087	469931	O	1952
MESSEX	MORGAN	CO	087	469962	OA	1951
MESSEX WEST	MORGAN	CO	087	469993	OA	1955
MICHIGAN RIVER	JACKSON	CO	057	471219	OA	1957
MIDDLEMIST	ADAMS	CO	001	471939	OA	1952
MIDJAY	ADAMS	CO	001	472218	N	1958
MIDNIGHT	WASHINGTON	CO	121	009865	O	1984
MIDWAY	BACA	CO	009	472745	N	1958
MILDRED	YUMA	CO	125	473830	N	1977
MINI	WELD	CO	123	012234	O	1986
MINTO	LOGAN	CO	075	478046	OA	1953
MINTO NORTH	LOGAN	CO	075	478077	OA	1954
MIRAGE	WASHINGTON	CO	121	013617	O	1989
MISSOURI CREEK	RIO BLANCO	CO	103	478790	N	1960
MOCCASIN	ADAMS	CO	001	480287	OA	1964
MOCKINGBIRD	KIOWA	CO	061	012013	O	1986
MODEL	LAS ANIMAS	CO	071	480411	N	1927
MOFFAT	MOFFAT	CO	081	480659	OA	1924
MONAHAM LAKES	WELD	CO	123	481290	N	1977
MONTE	WASHINGTON	CO	121	482457	O	1964
MONTROSE DOME	MONTROSE	CO	085	482984	N	1958
MOORE	ADAMS	CO	001	483635	OA	1959
MOOSE	LOGAN	CO	075	484224	O	1993
MORNINGSIDE	WELD	CO	123	485603	ONA	1969
MOSLEY	MORGAN	CO	087	487231	N	1955
MOUNT HOPE	LOGAN	CO	075	488781	ON	1950
MOUNT HOPE EAST	LOGAN	CO	075	488812	OA	1954
MOUNT HOPE NORTH	LOGAN	CO	075	488874	OA	1952
MOUNT PEARL	CHEYENNE	CO	017	008932	OA	1984
MOUNTAIN VIEW EAST	ADAMS	CO	001	489463	OA	1953
MOUTHPIECE	ADAMS	CO	001	009875	OA	1984
MUDDY CREEK	ADAMS	CO	001	492223	OA	1955
MUSKET	ADAMS	CO	001	495271	O	1972
MUSKRAT	ARAPAHOE	CO	005	495447	OA	1974
MUSTANG	WELD	CO	123	495602	ON	1962
NABAR	LOGAN	CO	075	497526	O	1961
NACHO	MORGAN	CO	087	013261	OA	1988
NARROWS	MORGAN	CO	087	498828	OA	1959
NAVAJO	ARCHULETA	CO	007	010985	O	1985
NAY RANCH	WELD	CO	123	010567	OA	1975
NEENOSHE	KIOWA	CO	061	005926	OA	1982
NELSON RESERVOIR	LARIMER	CO	069	005928	OA	1982
NEW DAY	WELD	CO	123	016344	O	1997
NEW RAYMER	WELD	CO	123	504680	OA	1933
NEW WINDSOR	WELD	CO	123	505083	OA	1956
NIGHT FIRE	CHEYENNE	CO	017	014575	O	1992
NIGHTHAWK	WELD	CO	123	012589	OA	1988
NILE	ADAMS	CO	001	508331	ONA	1969
NIMBUS	ADAMS	CO	001	005949	OA	1980
NINA VIEW	LAS ANIMAS	CO	071	508548	N	1948
NINE MILE	RIO BLANCO	CO	103	508579	O	1966
NOONEN RANCH	ADAMS	CO	001	511192	OA	1951
NOONEN RANCH SOUTH	ADAMS	CO	001	005952	OA	1982
NORIA	LOGAN	CO	075	511750	O	1966
NORTH BUFFALO	KIOWA	CO	061	005954	O	1980
NORTH SHORE	LOGAN	CO	075	512596	O	1966
NUGGET	WASHINGTON	CO	121	514611	OA	1959
NUNN	WELD	CO	123	514766	O	1982
OAK CREEK	ROUTT	CO	107	516690	O	1949
OASIS	MORGAN	CO	087	518386	O	1981
OIL WELL MOUNTAIN	DELTA	CO	029	013909	OA	1990
OLD BALDY	YUMA	CO	125	522657	N	1977
OLD HOUSE	WELD	CO	123	014265	O	1991
OLD ROAD	WASHINGTON	CO	121	013623	N	1989
OMAR	WELD	CO	123	525308	N	1972
ONYX	MORGAN	CO	087	526083	O	1959
OPAL	MORGAN	CO	087	526176	O	1959
OPEN VIEW	WELD	CO	123	000275	N	1998
ORCHARD	MORGAN	CO	087	527331	ON	1956
ORCHARD WEST	MORGAN	CO	087	005973	O	1982
ORIOLE	LOGAN	CO	075	005287	N	1980
ORION	MORGAN	CO	087	002206	ON	1979
OTIS	WASHINGTON	CO	121	530276	N	1954
OUTPOST	WELD	CO	123	010145	N	1989
OVERLOOK	WASHINGTON	CO	121	531578	O	1985
OWL CREEK	WELD	CO	123	532415	OA	1982

Field Name	County Name	State Sub	Co Code	Field Code	Field Type	Disc Year
OXBOW	WASHINGTON	CO	121	532601	O	1962
OYSTER	CHEYENNE	CO	017	016185	N	1996
PACK	WASHINGTON	CO	121	534671	N	1979
PADRONI	LOGAN	CO	075	535338	ON	1951
PADRONI WEST	LOGAN	CO	075	535369	OA	1952
PAGODA	ROUTT	CO	107	535679	N	1948
PALEFACE	LINCOLN	CO	073	536717	O	1976
PALOMINO	LOGAN	CO	075	537461	O	1975
PAPOOSE CANYON	DOLORES	CO	033	538903	ONA	1970
PAPOOSE CANYON	MONTEZUMA	CO	083	538903	ONA	1970
PARACHUTE	GARFIELD	CO	045	009661	N	1985
PARK	MORGAN	CO	087	539864	OA	1954
PARK MOUNTAIN	RIO BLANCO	CO	103	013272	N	1988
PASS CREEK	CHEYENNE	CO	017	541617	O	1982
PATROL	WASHINGTON	CO	121	542623	OA	1964
PATROL NORTH	WASHINGTON	CO	121	008409	OA	1984
PAWNEE	WELD	CO	123	544421	N	1989
PAWNEE BUTTES	WELD	CO	123	005982	O	1981
PAWNEE CREEK	LOGAN	CO	075	544514	OA	1951
PAWNEE CREEK NORTH	LOGAN	CO	075	544545	N	1955
PAWNEE HILLS	LOGAN	CO	075	544607	N	1954
PAWNEE PIONEER	WELD	CO	123	016361	O	1996
PEACE PIPE	ARAPAHOE	CO	005	545606	N	1972
PEACHTREE	MESA	CO	077	005984	N	1979
PEACOCK	WELD	CO	123	545685	O	1998
PEAK VIEW	ELBERT	CO	039	009887	ON	1984
PEAVY	LOGAN	CO	075	546522	ON	1955
PEBBLE	LOGAN	CO	075	546553	OA	1957
PECK DITCH	MOFFAT	CO	081	009888	O	1982
PECONIC	KIT CARSON	CO	063	005986	N	1980
PEETZ NW	LOGAN	CO	075	548041	ON	1952
PEETZ TABLE	LOGAN	CO	075	016364	O	1996
PEETZ WEST	LOGAN	CO	075	548072	ON	1952
PELT	ROUTT	CO	107	548581	ON	1985
PENNYPACKER	KIT CARSON	CO	063	000276	N	1998
PEORIA	ARAPAHOE	CO	005	550149	ON	1970
PEORIA NORTH	ARAPAHOE	CO	005	550180	ON	1970
PEREGRINE	YUMA	CO	125	005991	N	1981
PERSIGO WASH	MESA	CO	077	003716	N	1972
PETERSON	MORGAN	CO	087	552319	OA	1955
PHEASANT	ADAMS	CO	001	553722	ON	1980
PHEGLEY	WASHINGTON	CO	121	553846	OA	1955
PHILADELPHIA CREEK	RIO BLANCO	CO	103	554035	N	1975
PHUMA	PHILLIPS	CO	095	554449	N	1976
PHUMA	YUMA	CO	125	554449	N	1976
PICEANCE CREEK	RIO BLANCO	CO	103	554497	N	1930
PICEANCE CREEK SOUTH	RIO BLANCO	CO	103	554528	N	1954
PIERCE	WELD	CO	123	555303	OA	1955
PIKE	WELD	CO	123	555787	O	1975
PING	WASHINGTON	CO	121	016365	O	1994
PINNACLE	RIO BLANCO	CO	103	557659	ON	1956
PINNEO NORTH	MORGAN	CO	087	557721	OA	1956
PINTAIL	ARAPAHOE	CO	005	557845	O	1981
PINTO	WASHINGTON	CO	121	557876	O	1963
PINTO NORTH	WASHINGTON	CO	121	006013	N	1979
PINYON RIDGE	RIO BLANCO	CO	103	014271	N	1991
PIONEER	KIOWA	CO	061	557938	N	1973
PITCH	WASHINGTON	CO	121	558527	OA	1961
PLAINS	WASHINGTON	CO	121	559349	OA	1975
PLAINSMAN	MORGAN	CO	087	559442	OA	1963
PLAINSMAN	WELD	CO	123	559442	OA	1963
PLATEAU	MESA	CO	077	559628	N	1958
PLATNER	WASHINGTON	CO	121	559659	N	1955
PLAYA	BACA	CO	009	559814	N	1961
PLEASANT RIDGE	MORGAN	CO	087	560496	ON	1970
PLEASANT VALLEY	WASHINGTON	CO	121	560651	OA	1955
PLUM BUSH CREEK	WASHINGTON	CO	121	561333	OA	1954
POCO	WASHINGTON	CO	121	562062	O	1967
POD	WASHINGTON	CO	121	562124	OA	1961
POE	MORGAN	CO	087	562155	O	1954
POINT BAR	WASHINGTON	CO	121	562465	OA	1970
POINT LOOKOUT	MONTEZUMA	CO	083	562775	N	1930
POINT OF ROCKS	LOGAN	CO	075	562806	O	1981
POISON SPRING	ADAMS	CO	001	012255	OA	1959
POLE GULCH	MOFFAT	CO	081	563457	N	1965
POLLEN	ARAPAHOE	CO	005	006022	O	1980
POMMEL	WELD	CO	123	006025	N	1975
POMMEL WEST	WELD	CO	123	016366	N	1997
PONCHO	ADAMS	CO	001	564387	ON	1971
PONCHO	ARAPAHOE	CO	005	564387	ON	1971
PONCHO SOUTH	ARAPAHOE	CO	005	564435	ON	1973
PONY	ADAMS	CO	001	565153	N	1973
PONY EXPRESS	YUMA	CO	125	565173	N	1977
PORTER	ADAMS	CO	001	566650	N	1980
POW WOW	LOGAN	CO	075	569006	OA	1968
POWDER WASH	MOFFAT	CO	081	569161	ON	1931
POWELL	MORGAN	CO	087	569347	N	1990
POWELL PARK	RIO BLANCO	CO	103	569409	ON	1970
PRAIRIE CANYON	GARFIELD	CO	045	570293	N	1958
PRAIRIE DOG	BACA	CO	009	570479	N	1958
PRAIRIE VIEW	LOGAN	CO	075	571130	O	1956
PREWITT	LOGAN	CO	075	572060	OA	1956
PRICE RANCH	WASHINGTON	CO	121	009896	N	1982
PRICE RANCH	YUMA	CO	125	009896	N	1982
PRICE-GRAMPS	ARCHULETA	CO	007	572122	O	1935
PRICKLY PEAR	LOGAN	CO	075	013278	O	1988
PRISM	ELBERT	CO	039	011003	O	1985
PRONGHORN	ARAPAHOE	CO	005	573439	O	1972
PRONTO	ADAMS	CO	001	573443	OA	1975
PROSPECT	WELD	CO	123	573486	N	1971
PROSPERITY	MORGAN	CO	087	015598	N	1995
PUMA	ARAPAHOE	CO	005	006038	O	1981
PURDY	WASHINGTON	CO	121	575261	OA	1955
PURGATOIRE	BENT	CO	011	575547	O	1972
PYRAMID	ADAMS	CO	001	576401	N	1972
QUAIL	ADAMS	CO	001	578709	ON	1979
QUARRY	ADAMS	CO	001	579050	OA	1979
QUEST	WASHINGTON	CO	121	579684	O	1992
QUILL	ARAPAHOE	CO	005	579747	O	1979
QUIRT	WELD	CO	123	006042	N	1980
QUIVER	KIOWA	CO	061	580879	OA	1968
RACCOON	MORGAN	CO	087	006045	OA	1982
RADAR	ADAMS	CO	001	582587	ON	1976
RAGGED MOUNTAIN	GUNNISON	CO	051	006046	ONA	1981
RAGO	WASHINGTON	CO	121	583089	OA	1953
RAGO NORTH	WASHINGTON	CO	121	583120	OA	1954
RAIN DANCE	LOGAN	CO	075	583445	OA	1976
RAINBOW	WASHINGTON	CO	121	583461	OA	1974
RAINDROP	LOGAN	CO	075	583753	O	1972
RAKE	MORGAN	CO	087	584143	ON	1958
RAM	WASHINGTON	CO	121	584655	O	1977
RAMEY	LOGAN	CO	075	006049	OA	1981
RAMONA	MONTEZUMA	CO	083	584980	O	1965
RAMP	WASHINGTON	CO	121	585042	OA	1958
RAMROD	LOGAN	CO	075	585104	OA	1969
RANCHERO	WASHINGTON	CO	121	585693	OA	1963
RANGELY	RIO BLANCO	CO	103	586302	ONA	1902
RANGELY SW	RIO BLANCO	CO	103	013453	N	1989
RANGELY WEST	RIO BLANCO	CO	103	016369	N	1996
RANGER	WASHINGTON	CO	121	586313	O	1963
RATON	LAS ANIMAS	CO	071	015810	N	1994
RATTLESNAKE	WELD	CO	123	587274	OA	1967
RATTLESNAKE BUTTES	WELD	CO	123	012614	OA	1987
RAWHIDE	MORGAN	CO	087	587925	O	1963
RAYMER CREEK	LOGAN	CO	075	588297	O	1953
RAZOR	ARAPAHOE	CO	005	006052	O	1981
RED CLOUD	WASHINGTON	CO	121	590243	OA	1969
RED GIANT	KIOWA	CO	061	016370	O	1994
RED LION	SEDGWICK	CO	115	591359	N	1964
RED MESA	LA PLATA	CO	067	591452	ON	1924
RED WILLOW	YUMA	CO	125	016371	N	1994
REDWING	WASHINGTON	CO	121	592878	ONA	1968
REFLEX	WELD	CO	123	012053	N	1986
REGENT	MORGAN	CO	087	594304	O	1955
RENEGADE	MORGAN	CO	087	595947	N	1971
RENFRO CREEK	ROUTT	CO	107	596009	O	1962
REPUBLICAN	YUMA	CO	125	596494	N	1976
RERUN	LOGAN	CO	075	002227	N	1977
REWARD	WELD	CO	123	597047	OA	1972
RHOADES	CHEYENNE	CO	017	004784	O	1988
RIDGE	MORGAN	CO	087	600613	O	1956
RIFT	LOGAN	CO	075	601202	N	1957
RILL	WASHINGTON	CO	121	601543	O	1958
RIMROCK	ADAMS	CO	001	601574	N	1969
RING	WASHINGTON	CO	121	602008	OA	1960
RINGER	ADAMS	CO	001	602039	O	1970
RIO	MORGAN	CO	087	602473	OA	1961
RIPPLE	MORGAN	CO	087	006066	O	1982
RITA	KIOWA	CO	061	603155	O	1976
RIVERSIDE	WELD	CO	123	603992	N	1955
RIVERSIDE II NE	WELD	CO	123	005924	OA	1980
RIVERSIDE NORTH	WELD	CO	123	604070	O	1981
ROADRUNNER	MONTEZUMA	CO	083	004788	ON	1985
ROADSIDE	WELD	CO	123	002641	O	1981
ROBERTS CANYON	MESA	CO	077	605892	N	1960
ROCK	MESA	CO	077	607566	O	1976
ROCK CANYON	GARFIELD	CO	045	607628	N	1973
ROCK CREEK	YUMA	CO	125	607659	N	1979
ROCKIES	WASHINGTON	CO	121	015459	O	1995
ROCKY POINT	RIO BLANCO	CO	103	609550	OA	1976
RODEO BULLFIGHTER	WELD	CO	123	006370	O	1982
RODERICK	WASHINGTON	CO	121	609829	OA	1956
ROGGEN	WELD	CO	123	610821	ONA	1953
ROLLING HILLS	WASHINGTON	CO	121	611472	O	1979
ROMAN NOSE	ADAMS	CO	001	611658	OA	1967
ROMAN NOSE	ARAPAHOE	CO	005	611658	OA	1967
ROMAN NOSE NORTH	ADAMS	CO	001	009912	OA	1983
ROOSTER	BACA	CO	009	008994	O	1984
ROSE RANCH	KIOWA	CO	061	009914	OA	1984
ROSENER	ADAMS	CO	001	613859	ON	1954
ROUGHNECK	ARAPAHOE	CO	005	006378	O	1981
ROULETTE	MORGAN	CO	087	615372	N	1981
ROUND STONE	CHEYENNE	CO	017	015811	O	1994
ROUND TABLE	MOFFAT	CO	081	615812	O	1967
ROUNDUP	MORGAN	CO	087	616060	N	1967
ROWEL	WASHINGTON	CO	121	616630	O	1975
ROYAL FLUSH	PROWERS	CO	099	013288	O	1988
RUBICON	ELBERT	CO	039	009916	OA	1984
RUBICON	LINCOLN	CO	073	009916	OA	1984
RUBY	WASHINGTON	CO	121	617805	ON	1959
RUFUS RUN	MORGAN	CO	087	618239	OA	1955
RULISON	GARFIELD	CO	045	618549	N	1958
RUN	MORGAN	CO	087	012620	N	1987
RUNNING BEAR	ADAMS	CO	001	013631	O	1989
RUNNING CREEK	ELBERT	CO	039	006383	OA	1980
RUNNYMEADE	ELBERT	CO	039	013289	O	1985
RUSH CREEK	WELD	CO	123	619386	N	1954
RUSH CREEK DRAW	CHEYENNE	CO	017	014278	O	1992
RUSH WILLADEL	WASHINGTON	CO	121	619572	ONA	1952
SABER	LOGAN	CO	075	622829	ON	1962
SABER	WELD	CO	123	622829	ON	1962
SABLE	ADAMS	CO	001	623139	O	1981
SADDLE	WASHINGTON	CO	121	623573	OA	1960
SADDLEBAG	LAS ANIMAS	CO	071	015607	N	1995
SAGE	MONTEZUMA	CO	083	623852	O	1994
SAGE BRUSH HILLS II	RIO BLANCO	CO	103	623867	N	1978
SAGE CREEK	ROUTT	CO	107	623914	OA	1959
SAGE CREEK NORTH	ROUTT	CO	107	623976	OA	1960
SAGEHEN	MONTEZUMA	CO	083	009919	OA	1984
SALERNO	CHEYENNE	CO	017	014281	O	1992
SALIS	CHEYENNE	CO	017	006388	O	1982
SALT LAKE	KIOWA	CO	061	626735	O	1981
SAM	MORGAN	CO	087	627200	N	1955
SAN ARROYO	ADAMS	CO	001	628068	N	1954
SAN ARROYO CREEK	MORGAN	CO	087	628099	O	1960
SAN JACINTO	LINCOLN	CO	073	628595	O	1985
SANBORN DRAW	WELD	CO	123	014590	OA	1992
SAND CREEK	PROWERS	CO	099	629742	OA	1983
SAND RIVER	MORGAN	CO	087	630393	OA	1954
SANDIA PEAK	WASHINGTON	CO	121	010624	O	1985
SANDY	WASHINGTON	CO	121	631261	O	1984
SANDY HILL	LOGAN	CO	075	631509	OA	1958
SANS ARC	LOGAN	CO	075	013292	OA	1988
SANTO	WASHINGTON	CO	121	001257	O	1980

Field Name	County Name	State Sub	Co Code	Field Code	Field Type	Disc Year
SAPPHIRE	WASHINGTON	CO	121	633524	OA	1960
SATANTA	WASHINGTON	CO	121	634702	N	1989
SAWBUCK	MORGAN	CO	087	636035	ON	1966
SCABBARD	WELD	CO	123	636650	OA	1974
SCANDARD DRAW	RIO BLANCO	CO	103	636756	N	1958
SCARP	LOGAN	CO	075	636942	OA	1958
SCHNEIDER DITCH	LOGAN	CO	075	638492	N	1959
SCHRAMM	YUMA	CO	125	639125	N	1977
SCOTT HILL	RIO BLANCO	CO	103	009641	OA	1985
SCOTTIE	WASHINGTON	CO	121	003723	N	1981
SCOUT	WASHINGTON	CO	121	640631	O	1970
SEAL	LOGAN	CO	075	641352	O	1961
SECOND CREEK	ADAMS	CO	001	642096	OA	1956
SECOND WIND	CHEYENNE	CO	017	012627	OA	1988
SENTINEL	KIOWA	CO	061	644434	ON	1975
SENTRY	MORGAN	CO	087	644483	OA	1962
SERENDIPITY	WELD	CO	123	644650	N	1983
SETTLEMENT	KIT CARSON	CO	063	006408	N	1980
SETTLER	LOGAN	CO	075	645072	N	1961
SEVEN CROSS	WELD	CO	123	006409	O	1981
SEVERANCE	WELD	CO	123	006410	ONA	1983
SHALE RIDGE SOUTH	MESA	CO	077	013929	N	1990
SHAMROCK	ADAMS	CO	001	647475	O	1991
SHAVANO	CHEYENNE	CO	017	013299	O	1988
SHEARS DRAW	WASHINGTON	CO	121	649180	OA	1955
SHEEHAN	WELD	CO	123	649218	N	1975
SHEEP CREEK	MESA	CO	077	649242	N	1958
SHEEP MOUNTAIN	HUERFANO	CO	055	006416	N	1971
SHELAH	MORGAN	CO	087	649552	N	1961
SHELL CREEK	MOFFAT	CO	081	650017	N	1955
SHERIDAN LAKE	KIOWA	CO	061	650916	O	1968
SHIELD	LOGAN	CO	075	651877	ONA	1959
SHINNECOCK	KIT CARSON	CO	063	000277	N	1998
SHIRE GULCH	MESA	CO	077	652745	N	1960
SHIVAREE	WELD	CO	123	653024	O	1970
SHOAL	WASHINGTON	CO	121	006419	O	1982
SHORELINE	LOGAN	CO	075	653706	O	1964
SHOUT	YUMA	CO	125	654025	N	1976
SIDEWINDER	ARAPAHOE	CO	005	655090	ON	1973
SIERRA	MONTEZUMA	CO	083	655318	ONA	1957
SIGNAL HILLS	PROWERS	CO	099	655442	N	1976
SIMPSON	ADAMS	CO	001	657085	O	1959
SINGLE	LOGAN	CO	075	657541	N	1977
SIOUX	WASHINGTON	CO	121	657922	OA	1967
SKINNER RIDGE	GARFIELD	CO	045	013633	N	1989
SKIPPING STONE	FREMONT	CO	043	015608	O	1995
SLATER DOME	MOFFAT	CO	081	660255	N	1954
SLEEPER	WELD	CO	123	660627	ON	1968
SLEEPING UTE	MONTEZUMA	CO	083	016384	O	1994
SLICK ROCK	SAN MIGUEL	CO	113	661092	N	1972
SLIPPERY SIDES	ROUTT	CO	107	012632	OA	1987
SLOAN	WELD	CO	123	661495	OA	1974
SMILEY	WASHINGTON	CO	121	662134	O	1990
SMOKEY CREEK	KIT CARSON	CO	063	002270	O	1969
SMOKY CREEK	CHEYENNE	CO	017	663169	O	1969
SMOKY HILL	KIT CARSON	CO	063	663200	ON	1965
SNIFF RANCH	BENT	CO	011	663951	OA	1972
SNOWBIRD	ARAPAHOE	CO	005	663989	O	1973
SNOWDRIFT	WELD	CO	123	006431	O	1979
SNOWFLAKE	WASHINGTON	CO	121	664106	N	1972
SODA LAKE	JEFFERSON	CO	059	664378	O	1955
SODBUSTER	LOGAN	CO	075	664455	O	1972
SOLDIER CANYON	GARFIELD	CO	045	664765	N	1976
SOLDIER CANYON	RIO BLANCO	CO	103	664765	N	1976
SOLITAIRE	KIT CARSON	CO	063	010629	N	1983
SOMBRERO	WASHINGTON	CO	121	665246	O	1993
SONAR	ADAMS	CO	001	006435	OA	1981
SONGBIRD	ELBERT	CO	039	665660	OA	1976
SOONER	WELD	CO	123	665928	ONA	1980
SORRENTO	CHEYENNE	CO	017	666331	ONA	1976
SORRENTO SOUTH	CHEYENNE	CO	017	014289	O	1992
SOUTH CANYON	GARFIELD	CO	045	666641	N	1957
SOUTH CANYON	MESA	CO	077	666641	N	1957
SPACE CITY	WELD	CO	123	667350	N	1973
SPANISH PEAKS	LAS ANIMAS	CO	071	015609	N	1995
SPAR	WASHINGTON	CO	121	667664	OA	1958
SPEAKER	CHEYENNE	CO	017	013745	OA	1990
SPEAKER NORTH	KIT CARSON	CO	063	015160	OA	1992
SPEAR	WASHINGTON	CO	121	668537	N	1977
SPELUNKER	BACA	CO	009	016386	N	1997
SPENSON	WELD	CO	123	016387	O	1997
SPINDLE	ADAMS	CO	001	669606	ONA	1972
SPINDLE	BOULDER	CO	013	669606	ONA	1972
SPINDLE	WELD	CO	123	669606	ONA	1972
SPRING CREEK	LOGAN	CO	075	670919	O	1958
SPRINGDALE	LOGAN	CO	075	671415	N	1951
SPRINGDALE SOUTH	LOGAN	CO	075	671446	OA	1952
SPRUCE	WELD	CO	123	671973	ONA	1973
SPUR	CHEYENNE	CO	017	672097	O	1981
SPURGIN	WELD	CO	123	672252	OA	1954
SPURGIN NORTH	WELD	CO	123	672283	O	1957
SQUAW CREEK	DOLORES	CO	033	672624	O	1981
STAGE STOP	WELD	CO	123	675492	OA	1975
STAGECOACH	MORGAN	CO	087	675523	OA	1966
STALLION	WASHINGTON	CO	121	675709	O	1966
STAMPEDE	LOGAN	CO	075	675854	N	1973
STANLEY CUP	ELBERT	CO	039	016389	O	1996
STAR	WELD	CO	123	676701	N	1991
STATELINE	MOFFAT	CO	081	677662	N	1976
STEM	WASHINGTON	CO	121	679429	N	1964
STERLING	LOGAN	CO	075	679832	N	1955
STIRRUP	WASHINGTON	CO	121	681165	O	1968
STOCKADE	MORGAN	CO	087	681230	O	1976
STOCKHOLM	CHEYENNE	CO	017	681382	O	1983
STONE CORRAL	WELD	CO	123	013635	N	1989
STONE PONY	DOLORES	CO	033	014602	N	1992
STONEHAM	WELD	CO	123	682219	N	1952
STONEHAM SOUTH	WELD	CO	123	682250	ON	1952
STONES THROW	YUMA	CO	125	016391	N	1994
STONINGTON	BACA	CO	009	682550	N	1976
STONY BUTTES	LOGAN	CO	075	682560	ON	1955
STONY POINT	WASHINGTON	CO	121	682622	OA	1954
STRAND	WASHINGTON	CO	121	683614	OA	1959
STRASBURG	ADAMS	CO	001	663691	OA	1976
STRIKE	MORGAN	CO	087	684482	N	1961
STUBBLE	LOGAN	CO	075	685675	N	1979
STUMP	MORGAN	CO	087	002448	O	1997
SUGAR LOAF	MOFFAT	CO	081	686745	N	1953
SULPHUR CREEK	RIO BLANCO	CO	103	687520	ON	1955
SULPHUR CREEK SOUTH	RIO BLANCO	CO	103	687551	N	1958
SUN	ADAMS	CO	001	688915	OA	1969
SUNBONNET	LOGAN	CO	075	689120	O	1976
SUNDANCE	CHEYENNE	CO	017	008336	O	1991
SUNDOWN	WASHINGTON	CO	121	689163	ON	1970
SUNUP	WASHINGTON	CO	121	690363	O	1973
SUPAHA	WELD	CO	123	690470	OA	1978
SUPERIOR	BOULDER	CO	013	000161	N	1978
SURVEYOR CREEK	WASHINGTON	CO	121	690651	ONA	1955
SWAN	WASHINGTON	CO	121	691620	OA	1955
TABLE MOUNTAIN	BOULDER	CO	013	695460	O	1980
TABLETOP	BENT	CO	011	007975	N	1980
TABLETOP	PROWERS	CO	099	007975	N	1980
TACO	WASHINGTON	CO	121	006463	N	1975
TAIGA MOUNTAIN	RIO BLANCO	CO	103	006465	N	1981
TAMPA	WELD	CO	123	697093	OA	1965
TAP	WASHINGTON	CO	121	697403	O	1975
TAPADERO	WELD	CO	123	697465	O	1971
TARN	WASHINGTON	CO	121	697899	OA	1961
TEARDROP	MOFFAT	CO	081	016184	N	1996
TEMPEST	WELD	CO	123	700798	OA	1962
TEMPLE CANYON	MOFFAT	CO	081	700829	OA	1953
TENDERFOOT	MORGAN	CO	087	002471	O	1976
TEPEE	WELD	CO	123	701469	O	1974
TERRACE	WELD	CO	123	701945	OA	1958
TERRACE SOUTH	WELD	CO	123	016393	O	1997
TEXAS MOUNTAIN	RIO BLANCO	CO	103	703092	ONA	1964
THIRD CREEK	ADAMS	CO	001	704472	ONA	1971
THIRD CREEK	DENVER	CO	031	704472	ONA	1971
THISTLE	WASHINGTON	CO	121	704742	O	1974
THORNBURG	MOFFAT	CO	081	705743	ON	1955
THORNBURG	RIO BLANCO	CO	103	705743	ON	1955
THREE BRIDGES	HUERFANO	CO	055	012076	N	1986
THUNDER	RIO BLANCO	CO	103	707055	N	1977
THUNDERBIRD	WELD	CO	123	707066	O	1972
TIERRA PLANO	YUMA	CO	125	015610	N	1995
TIMBER CREEK	CHEYENNE	CO	017	708502	OA	1969
TIMBERLINE	GARFIELD	CO	045	016395	N	1996
TIMPE	MORGAN	CO	087	708719	O	1955
TITAN	WELD	CO	123	709761	OA	1975
TOAD	LARIMER	CO	069	012077	OA	1986
TOM CAT	WELD	CO	123	010634	OA	1985
TOM TOM	MORGAN	CO	087	712169	N	1968
TOMAHAWK	LOGAN	CO	075	712231	OA	1964
TONTO	KIOWA	CO	061	713130	O	1971
TOOTSIE	MORGAN	CO	087	010635	N	1983
TOPAZ	WASHINGTON	CO	121	713440	OA	1957
TORNADO BUTTE	WELD	CO	123	010636	OA	1985
TORO	LOGAN	CO	075	713719	N	1966
TOTEM	ADAMS	CO	001	714029	ONA	1971
TOW CREEK	ROUTT	CO	107	714370	ON	1924
TOWAOC	MONTEZUMA	CO	083	714432	OA	1959
TOWER	WELD	CO	123	714463	OA	1958
TRACK	MORGAN	CO	087	714975	O	1960
TRADER	WASHINGTON	CO	121	715068	OA	1962
TRADING POST	CHEYENNE	CO	017	012854	OA	1988
TRAIL	WASHINGTON	CO	121	715254	O	1960
TRAIL CANYON	GARFIELD	CO	045	715285	N	1969
TRAIL CANYON	RIO BLANCO	CO	103	715285	N	1969
TRAIL RIDGE	GARFIELD	CO	045	715440	N	1990
TRAIL SOUTH	WASHINGTON	CO	121	715450	O	1973
TRAPPER	ADAMS	CO	001	715998	ONA	1971
TRAPPER SOUTH	ADAMS	CO	001	000162	OA	1992
TRAVOIS	MORGAN	CO	087	716215	OA	1964
TREND	MORGAN	CO	087	716556	ON	1958
TREVARTON	BOULDER	CO	013	006481	O	1983
TRIBUTE	WELD	CO	123	717282	N	1973
TRIGGER	ADAMS	CO	001	717424	OA	1971
TROOPER	KIOWA	CO	061	002488	ON	1975
TROUT CREEK	ROUTT	CO	107	718788	O	1979
TRUJILLO CREEK	LAS ANIMAS	CO	071	012302	N	1987
TUMBLEWEED	WELD	CO	123	720811	OA	1968
TURNER	WELD	CO	123	722175	O	1955
TURQUOISE	LOGAN	CO	075	722528	OA	1976
TWIN BUTTES	GARFIELD	CO	045	723516	N	1952
TWIN MILLS	LOGAN	CO	075	723702	ON	1957
TWO MILE	WELD	CO	123	724043	ONA	1962
UNICORN	ADAMS	CO	001	007259	O	1982
UNION RESERVOIR	WELD	CO	123	007260	O	1981
URANUS	WASHINGTON	CO	121	729966	OA	1978
VALENTINE	WELD	CO	123	732201	N	1981
VALLERY	MORGAN	CO	087	732449	ON	1954
VALLEY	WELD	CO	123	732480	N	1982
VAQUERO	LOGAN	CO	075	733999	N	1971
VEGA	MESA	CO	077	735145	N	1977
VELVET	MORGAN	CO	087	735680	O	1975
VENUS	WELD	CO	123	735960	N	1980
VERDE	BACA	CO	009	736100	OA	1972
VERNON	YUMA	CO	125	736658	N	1976
VIGOR	WELD	CO	123	738790	ON	1958
VILAS	BACA	CO	009	738852	N	1966
VIM	WELD	CO	123	739069	O	1957
VIMY RIDGE	ELBERT	CO	039	739084	OA	1972
VISTA	LOGAN	CO	075	740030	OA	1955
VOLTAGE	WELD	CO	123	741271	OA	1965
VOLTEN	WELD	CO	123	014306	O	1991
VORTEX	WASHINGTON	CO	121	007261	O	1981
WADDLE CREEK	MOFFAT	CO	081	743699	OA	1964
WAGES	YUMA	CO	125	744081	N	1979
WAGON TRAIL	BENT	CO	011	744319	N	1973
WAHOO	LOGAN	CO	075	744815	OA	1971
WAITE LAKE	WELD	CO	123	744892	ONA	1974
WALKER	LOGAN	CO	075	745776	ON	1950
WALLBANGER	ELBERT	CO	039	007264	OA	1982
WALSH	BACA	CO	009	747078	N	1961
WAMPUM	WASHINGTON	CO	121	747884	O	1966
WAR DANCE	WELD	CO	123	748628	O	1971

Field Name	County Name	State Sub	Co Code	Field Code	Field Type	Disc Year
WARD	WASHINGTON	CO	121	748814	O	1966
WARLOCK	ADAMS	CO	001	749232	ON	1973
WARPAINT	WASHINGTON	CO	121	749518	N	1973
WARRIOR	LOGAN	CO	075	749806	ON	1962
WATKINS	ADAMS	CO	001	751728	N	1981
WATTENBERG	ADAMS	CO	001	752131	ONA	1970
WATTENBERG	BOULDER	CO	013	752131	ONA	1970
WATTENBERG	DENVER	CO	031	752131	ONA	1970
WATTENBERG	LARIMER	CO	069	752131	ONA	1970
WATTENBERG	WELD	CO	123	752131	ONA	1970
WAVERLY	YUMA	CO	125	752720	N	1977
WEASEL	WELD	CO	123	014308	OA	1991
WEAVER RIDGE	RIO BLANCO	CO	103	013641	N	1989
WELDONA	MORGAN	CO	087	756743	OA	1959
WELLINGTON	LARIMER	CO	069	757270	ON	1923
WEST SIDE CANAL	MOFFAT	CO	081	760277	N	1966
WESTFORK	WASHINGTON	CO	121	760649	OA	1956
WESTPLAINS	LOGAN	CO	075	761145	OA	1954
WESTPLAINS NORTH	LOGAN	CO	075	761176	ON	1955
WETZEL CREEK	WASHINGTON	CO	121	761703	OA	1955
WHEELER LAKE	WELD	CO	123	762788	OA	1976
WHIRLPOOL	WASHINGTON	CO	121	007268	O	1980
WHISPER	YUMA	CO	125	763468	N	1975
WHITE	LOGAN	CO	075	763641	ONA	1957
WHITE BUTTE	WELD	CO	123	763734	OA	1954
WHITE EAGLE	WASHINGTON	CO	121	764001	N	1977
WHITE FACE BUTTE	RIO BLANCO	CO	103	007270	N	1978
WHITE RIVER	RIO BLANCO	CO	103	764757	N	1890
WHITETAIL	LOGAN	CO	075	765780	N	1980
WHITEWATER	MESA	CO	077	765935	OA	1974
WICKIUP	ADAMS	CO	001	007271	O	1983
WIGGINS	MORGAN	CO	087	767268	OA	1982
WIGWAM	ADAMS	CO	001	767342	ONA	1974
WIGWAM	WELD	CO	123	767342	ONA	1974
WILD CARD	ARAPAHOE	CO	005	768057	O	1977
WILD DOVE	PROWERS	CO	099	000280	N	1998
WILD FOX	CHEYENNE	CO	017	000281	N	1998
WILD HORSE	WELD	CO	123	768167	OA	1965
WILD ROSE	WELD	CO	123	768277	O	1984
WILD SAGE BRUSH	KIOWA	CO	061	010649	O	1984
WILDCAT CREEK	MORGAN	CO	087	768353	N	1980
WILDFLOWER	ADAMS	CO	001	016403	O	1997
WILDWOOD	WELD	CO	123	768725	OA	1971
WILLARD	LOGAN	CO	075	769469	OA	1951
WILLIAMS FORK	MOFFAT	CO	081	769841	ONA	1962
WILLOW CREEK	RIO BLANCO	CO	103	770647	N	1956
WILSON CREEK	RIO BLANCO	CO	103	771949	ONA	1938
WINCHESTER	LOGAN	CO	075	772538	OA	1968
WIND SONG	LOGAN	CO	075	772675	O	1972
WINDMILL	BACA	CO	009	772848	N	1975
WINDSOCK	MOFFAT	CO	081	016405	O	1997
WINDY	MORGAN	CO	087	773034	N	1970
WINDY HILL	ADAMS	CO	001	773065	OA	1954
WINSTON	LOGAN	CO	075	773933	OA	1955
WINSTON NORTH	LOGAN	CO	075	773943	OA	1972
WINTER VALLEY	MOFFAT	CO	081	774150	ON	1958
WISHBONE	MORGAN	CO	087	774913	OA	1974
WOLF CREEK	PITKIN	CO	097	776236	N	1961
WOLF MOUNTAIN	ROUTT	CO	107	776280	OA	1976
WOODCHUCK	WELD	CO	123	777395	OA	1981
WOODLIN	WASHINGTON	CO	121	010652	O	1984
WOODROW	WASHINGTON	CO	121	777879	N	1955
WOODROW EAST	WASHINGTON	CO	121	777910	ON	1952
WOODROW SOUTH	WASHINGTON	CO	121	777941	OA	1954
WOODROW WEST	ADAMS	CO	001	777972	OA	1953
WRANGLER	WELD	CO	123	780096	N	1965
WRINGER	WELD	CO	123	010653	OA	1984
WYATT SCHOOL	WELD	CO	123	007272	O	1982
XENIA	WASHINGTON	CO	121	783184	O	1954
XENIA NORTH	WASHINGTON	CO	121	783246	OA	1955
XENIA WEST	WASHINGTON	CO	121	783277	OA	1954
YAMPA	MOFFAT	CO	081	016406	O	1994
YELLOW CREEK	RIO BLANCO	CO	103	785990	N	1994
YELLOW ROSE	KIOWA	CO	061	013537	OA	1990
YENTER	LOGAN	CO	075	786457	OA	1950
YODEL	YUMA	CO	125	787255	N	1980
YODEL NORTH	YUMA	CO	125	007274	N	1981
YOUNG	MORGAN	CO	087	787893	N	1957
YOYO	LOGAN	CO	075	788606	ON	1967
YUCCA	ARAPAHOE	CO	005	788979	O	1971
YUK	ADAMS	CO	001	009660	O	1983
ZENITH	ADAMS	CO	001	791152	ONA	1979
ZEPHYR	WASHINGTON	CO	121	791384	ON	1972
ZODIAC	ADAMS	CO	001	002561	O	1978
ZORICHAK	MORGAN	CO	087	793037	O	1954

Florida

Field Name	County Name	State Sub	Co Code	Field Code	Field Type	Disc Year
BAXTER ISLAND	COLLIER	FL	021	003002	O	1977
BEAR ISLAND	COLLIER	FL	021	048829	OA	1972
BLACKJACK CREEK	SANTA ROSA	FL	113	069205	OA	1972
BLUFF SPRINGS	ESCAMBIA	FL	033	009691	OA	1985
COLDWATER CREEK	SANTA ROSA	FL	113	152257	OA	1987
CORKSCREW	COLLIER	FL	021	009717	O	1985
FELDA WEST	COLLIER	FL	021	238211	OA	1966
FELDA WEST	HENDRY	FL	051	238211	OA	1966
FELDA WEST	LEE	FL	071	238211	OA	1966
FORTY MILE BEND	DADE	FL	025	251845	O	1954
JAY	ESCAMBIA	FL	033	355672	OA	1970
JAY	SANTA ROSA	FL	113	355672	OA	1970
LAKE TRAFFORD	COLLIER	FL	021	398245	O	1969
LEHIGH PARK	LEE	FL	071	408568	OA	1974
MCDAVID	ESCAMBIA	FL	033	012398	OA	1988
MCLELLAN	SANTA ROSA	FL	113	009856	OA	1986
MID-FELDA	HENDRY	FL	051	471396	OA	1977
MT CARMEL	SANTA ROSA	FL	113	490332	OA	1971
PEPPER HAMMOCK	COLLIER	FL	021	009635	O	1978
RACCOON POINT	COLLIER	FL	021	582391	OA	1978
SEMINOLE	HENDRY	FL	051	643956	O	1973
SUNNILAND	COLLIER	FL	021	689380	OA	1943
SUNOCO FELDA	COLLIER	FL	021	689922	OA	1964
SUNOCO FELDA	HENDRY	FL	051	689922	OA	1964
SWEETWATER CREEK	SANTA ROSA	FL	113	692643	O	1977
TOWNSEND CANAL	HENDRY	FL	051	003704	O	1982

Illinois

Field Name	County Name	State Sub	Co Code	Field Code	Field Type	Disc Year
AB LAKE	GALLATIN	IL	059	001342	O	1947
AB LAKE SOUTH	GALLATIN	IL	059	001373	O	1959
AB LAKE WEST	GALLATIN	IL	059	001404	O	1950
ADAMS	ADAMS	IL	001	003326	N	1986
ADAMS SOUTH	ADAMS	IL	001	011638	N	1987
ADEN CONSOL	HAMILTON	IL	065	004101	O	1938
ADEN CONSOL	WAYNE	IL	191	004101	O	1938
ADEN EAST	WAYNE	IL	191	004132	O	1961
ADEN SOUTH	HAMILTON	IL	065	004163	O	1945
ADRIAN NORTH	HANCOCK	IL	067	013652	O	1991
AKIN	FRANKLIN	IL	055	006085	O	1942
AKIN WEST	FRANKLIN	IL	055	006178	O	1948
ALBION CENTRAL	EDWARDS	IL	047	007759	O	1955
ALBION CONSOL	EDWARDS	IL	047	007790	ON	1940
ALBION CONSOL	WABASH	IL	185	007790	ON	1940
ALBION CONSOL	WHITE	IL	193	007790	ON	1940
ALBION EAST	EDWARDS	IL	047	007821	O	1943
ALBION NW	EDWARDS	IL	047	007883	O	1967
ALBION WEST	EDWARDS	IL	047	007976	O	1953
ALHAMBRA	MADISON	IL	119	010013	N	1974
ALLENDALE	LAWRENCE	IL	101	011572	O	1912
ALLENDALE	WABASH	IL	185	011572	O	1912
ALMA	MARION	IL	121	012316	O	1941
AMITY	RICHLAND	IL	159	016129	O	1942
AMITY SOUTH	RICHLAND	IL	159	016160	ON	1953
AMITY WEST	RICHLAND	IL	159	016191	O	1953
ANCONA	LA SALLE	IL	099	012886		
ANCONA	LIVINGSTON	IL	105	012886		
ASHLEY	WASHINGTON	IL	189	027894	O	1953
ASHLEY EAST	WASHINGTON	IL	189	027925	O	1969
ASHMORE	CLARK	IL	023	028049	N	1957
ASHMORE	COLES	IL	029	028049	N	1957
ASHMORE EAST	COLES	IL	029	028080	O	1956
ASHMORE EAST	EDGAR	IL	045	028080	N	1973
ASHMORE SOUTH	CLARK	IL	023	028111	ON	1958
ASHMORE SOUTH	COLES	IL	029	028111	ON	1958
ASSUMPTION CENTRAL	CHRISTIAN	IL	021	028762	O	1961
ASSUMPTION CONSOL	CHRISTIAN	IL	021	028793	O	1948
ASSUMPTION SOUTH	CHRISTIAN	IL	021	028855	O	1951
AVA-CAMPBELL HILL	JACKSON	IL	077	031242	ON	1916
AYERS	BOND	IL	005	032521	N	1922
BALDWIN	RANDOLPH	IL	157	036064	O	1955
BANNISTER	MARION	IL	121	038234	O	1973
BARNHILL	WAYNE	IL	191	039939	O	1939
BARNHILL	WHITE	IL	193	039939	O	1939
BARTELSO	CLINTON	IL	027	041148	O	1936
BARTELSO EAST	CLINTON	IL	027	041179	O	1950
BARTELSO SOUTH	CLINTON	IL	027	041210	O	1942
BARTELSO WEST	CLINTON	IL	027	041241	O	1945
BEARDSTOWN	SCHUYLER	IL	169	011652	N	1985
BEAUCOUP	WASHINGTON	IL	189	049356	O	1951
BEAUCOUP SOUTH	WASHINGTON	IL	189	049387	O	1951
BEAVER CREEK	BOND	IL	005	049790	O	1942
BEAVER CREEK	CLINTON	IL	027	049790	O	1942
BEAVER CREEK NE	BOND	IL	005	049821	N	1961
BEAVER CREEK NORTH	BOND	IL	005	049852	ON	1949
BEAVER CREEK SOUTH	BOND	IL	005	049883	ON	1946
BEAVER CREEK SOUTH	CLINTON	IL	027	049883	ON	1946
BECKEMEYER	CLINTON	IL	027	050782	ON	1956
BELLAIR	CRAWFORD	IL	033	053479	ON	1907
BELLE GENT	WILLIAMSON	IL	199	009683		
BELLE PRAIRIE	HAMILTON	IL	065	053696	O	1940
BELLE PRAIRIE WEST	HAMILTON	IL	065	053727	O	1959
BELLE RIVE	JEFFERSON	IL	081	053758	O	1943
BELLE RIVE SW	JEFFERSON	IL	081	006895	O	1982
BELLMONT	WABASH	IL	185	054192	O	1951
BEMAN	LAWRENCE	IL	101	055091	O	1942
BEMAN EAST	LAWRENCE	IL	101	055122	O	1947
BENNINGTON SOUTH	EDWARDS	IL	047	056052	O	1944
BENTON	FRANKLIN	IL	055	056548	O	1941
BENTON NORTH	FRANKLIN	IL	055	056579	O	1941
BERRY	SANGAMON	IL	167	058191	O	1961
BERRYVILLE CONSOL	EDWARDS	IL	047	058315	O	1943
BERRYVILLE CONSOL	LAWRENCE	IL	101	058315	O	1943
BERRYVILLE CONSOL	RICHLAND	IL	159	058315	O	1943
BERRYVILLE CONSOL	WABASH	IL	185	058315	O	1943
BESSIE	FRANKLIN	IL	055	058625	O	1943
BEVERLY	ADAMS	IL	001	059803	N	1957
BEVERLY SOUTH	ADAMS	IL	001	011657	O	1985
BLACK BRANCH	SANGAMON	IL	167	067872	O	1967
BLACK BRANCH EAST	SANGAMON	IL	167	067903	ON	1969
BLACK RIVER	WHITE	IL	193	068523	O	1952
BLACKLAND	CHRISTIAN	IL	021	069236	O	1953
BLACKLAND	MACON	IL	115	069236	O	1953
BLACKLAND NORTH	MACON	IL	115	069298	O	1960
BLACKLAND SOUTH	CHRISTIAN	IL	021	006896	O	1982
BLACKLAND SOUTH	MACON	IL	115	006896	O	1982
BLAIRSVILLE WEST	HAMILTON	IL	065	070228	O	1948
BLUFORD	JEFFERSON	IL	081	076273	O	1961
BOGOTA	JASPER	IL	079	078087	O	1943
BOGOTA NORTH	JASPER	IL	079	078118	O	1949
BOGOTA SOUTH	JASPER	IL	079	078149	O	1944
BOGOTA WEST	JASPER	IL	079	078180	O	1966
BONE GAP CONSOL	EDWARDS	IL	047	079916	O	1941
BONE GAP EAST	EDWARDS	IL	047	079947	O	1951
BONE GAP WEST	EDWARDS	IL	047	080009	O	1954
BOULDER	CLINTON	IL	027	083109	ON	1941
BOULDER EAST	CLINTON	IL	027	083140	ON	1955
BOURBON CONSOL	DOUGLAS	IL	041	083450	O	1956
BOURBON SOUTH	DOUGLAS	IL	041	083481	O	1960
BOWYER	RICHLAND	IL	159	084814	O	1958
BOYD	JEFFERSON	IL	081	085558	O	1944
BROCTON	EDGAR	IL	045	010302	O	1984
BROOKLYN	SCHUYLER	IL	169	009540	O	1983
BROOKLYN NORTH	MCDONOUGH	IL	109	010303	O	1984

Field Name	County Name	State Sub	Co Code	Field Code	Field Type	Disc Year
BROOKLYN NW	MCDONOUGH	IL	109	011667	O	1985
BROUGHTON	HAMILTON	IL	065	094998	O	1951
BROUGHTON NORTH	HAMILTON	IL	065	095013	O	1980
BROUGHTON SOUTH	SALINE	IL	165	095029	O	1951
BROWN	MARION	IL	121	095091	O	1910
BROWNS EAST	WABASH	IL	185	096083	O	1946
BRUBAKER	MARION	IL	121	096785	O	1973
BUCKHORN CONSOL	BROWN	IL	009	011669	O	1961
BUCKNER	FRANKLIN	IL	055	100501	O	1963
BULPITT SOUTH	CHRISTIAN	IL	021	102857	O	1962
BUNGAY CONSOL	HAMILTON	IL	065	103105	O	1941
BURNT PRAIRIE SOUTH	WHITE	IL	193	106112	O	1947
BURNT PRAIRIE SW	WHITE	IL	193	000457	O	1979
C & H	WILLIAMSON	IL	199	009702		
CALHOUN CENTRAL	RICHLAND	IL	159	113120	O	1950
CALHOUN CONSOL	RICHLAND	IL	159	113151	O	1944
CALHOUN CONSOL	WAYNE	IL	191	113151	O	1944
CALHOUN EAST	RICHLAND	IL	159	113182	O	1950
CALHOUN NORTH	RICHLAND	IL	159	113213	O	1944
CALHOUN SOUTH	EDWARDS	IL	047	113244	O	1953
CALHOUN SOUTH	RICHLAND	IL	159	113244	O	1953
CALHOUN SOUTH	WAYNE	IL	191	113244	O	1953
CARLINVILLE	MACOUPIN	IL	117	120095	ON	1909
CARLINVILLE NORTH	MACOUPIN	IL	117	120126	ON	1941
CARLINVILLE SOUTH	MACOUPIN	IL	117	120157	O	1958
CARLYLE	CLINTON	IL	027	120436	ON	1911
CARLYLE EAST	CLINTON	IL	027	120467	O	1963
CARLYLE NORTH	CLINTON	IL	027	120498	O	1950
CARLYLE SOUTH	CLINTON	IL	027	120529	O	1951
CARMI	WHITE	IL	193	120684	O	1940
CARMI NORTH	WHITE	IL	193	120715	O	1942
CASEY	CLARK	IL	023	123753	ON	1906
CENTERVILLE	WHITE	IL	193	129729	O	1940
CENTERVILLE EAST	WHITE	IL	193	129760	O	1941
CENTERVILLE NE	WHITE	IL	193	129791	O	1955
CENTERVILLE NORTH	WHITE	IL	193	129822	O	1947
CENTRAL CITY	MARION	IL	121	129977	O	1964
CENTRALIA	CLINTON	IL	027	130225	O	1937
CENTRALIA	MARION	IL	121	130225	O	1937
CENTRALIA EAST	MARION	IL	121	130287	N	1958
CENTRALIA WEST	CLINTON	IL	027	130318	O	1940
CHESTERVILLE	DOUGLAS	IL	041	136844	O	1956
CHESTERVILLE EAST	DOUGLAS	IL	041	136875	O	1957
CHRISTOPHER SOUTH	FRANKLIN	IL	055	141804	O	1964
CLAREMONT	RICHLAND	IL	159	144920	ON	1950
CLARK COUNTY DIVISION	CLARK	IL	023	145416	O	1900
CLARK COUNTY DIVISION	COLES	IL	029	145416	O	1900
CLARK COUNTY DIVISION	CRAWFORD	IL	033	145416	O	1900
CLARK COUNTY DIVISION	CUMBERLAND	IL	035	145416	O	1900
CLARK COUNTY DIVISION	JASPER	IL	079	145416	O	1900
CLARKSBURG	SHELBY	IL	173	145850	O	1946
CLAY CITY CONSOL	CLAY	IL	025	146346	O	1937
CLAY CITY CONSOL	JASPER	IL	079	146346	O	1937
CLAY CITY CONSOL	RICHLAND	IL	159	146346	O	1937
CLAY CITY CONSOL	WAYNE	IL	191	146346	O	1937
CLEAR LAKE EAST	SANGAMON	IL	167	147276	O	1970
CLIFFORD	WILLIAMSON	IL	199	148516	O	1957
COIL	WAYNE	IL	191	151725	O	1942
COIL WEST	JEFFERSON	IL	081	151787	O	1942
COLLINSVILLE	MADISON	IL	119	154205	O	1909
COLMAR-PLYMOUTH	HANCOCK	IL	067	154391	O	1914
COLMAR-PLYMOUTH	MCDONOUGH	IL	109	154391	O	1914
COMER	MACOUPIN	IL	117	155910	O	1982
CONCORD CONSOL	WHITE	IL	193	157026	O	1942
CONCORD EAST CONSOL	WHITE	IL	193	157119	O	1942
COOKS MILLS CONSOL	COLES	IL	029	159258	ON	1941
COOKS MILLS CONSOL	DOUGLAS	IL	041	159258	ON	1941
COOPERSTOWN	BROWN	IL	009	160142	N	1977
COOPERSTOWN WEST	BROWN	IL	009	006902	O	1982
CORDES	WASHINGTON	IL	189	161304	O	1939
CORDES NE	WASHINGTON	IL	189	010342	O	1983
CORDES NORTH	JEFFERSON	IL	081	010343	O	1983
CORDES NORTH	WASHINGTON	IL	189	010343	O	1983
CORINTH	WILLIAMSON	IL	199	161552	O	1957
CORINTH EAST	WILLIAMSON	IL	199	161583	O	1957
CORINTH NORTH	WILLIAMSON	IL	199	161614	O	1957
CORINTH SOUTH	WILLIAMSON	IL	199	161645	ON	1972
COTTAGE GROVE	SALINE	IL	165	163691	O	1955
COULTERVILLE NORTH	WASHINGTON	IL	189	164900	O	1958
COVINGTON SOUTH	WAYNE	IL	191	165892	O	1943
CRAB ORCHARD	WILLIAMSON	IL	199	167830	ON	1971
CRAIG	PERRY	IL	145	168047	O	1948
CRAVAT	JEFFERSON	IL	081	168698	O	1939
CRAVAT WEST	JEFFERSON	IL	081	168729	O	1956
CRESCENT CITY	IROQUOIS	IL	075	169535		
CROSSVILLE	WHITE	IL	193	172294	O	1946
CROSSVILLE WEST	WHITE	IL	193	172325	O	1952
DAHLGREN	HAMILTON	IL	065	178457	O	1941
DAHLGREN EAST	HAMILTON	IL	065	016484	O	1998
DAHLGREN SOUTH	HAMILTON	IL	065	006905	O	1982
DAHLGREN SW	JEFFERSON	IL	081	009582	O	1983
DAHLGREN WEST	JEFFERSON	IL	081	178464	O	1960
DALE CONSOL	FRANKLIN	IL	055	178729	O	1940
DALE CONSOL	HAMILTON	IL	065	178729	O	1940
DALE CONSOL	SALINE	IL	165	178729	O	1940
DALTON CITY	MOULTRIE	IL	139	014090	O	1991
DAWSON	SANGAMON	IL	167	182790	O	1971
DECATUR	MACON	IL	115	184612	O	1953
DECATUR NORTH	MACON	IL	115	184705	O	1954
DEERING CITY	FRANKLIN	IL	055	186131	O	1957
DEERING CITY EAST	FRANKLIN	IL	055	186137	O	1974
DELAND	PIATT	IL	147	005444	O	1981
DETROIT SOUTH	PIKE	IL	149	014640	N	1993
DIVERNON	SANGAMON	IL	167	006907	O	1982
DIVIDE CONSOL	JEFFERSON	IL	081	193502	O	1943
DIVIDE SOUTH	JEFFERSON	IL	081	193595	O	1948
DIX SOUTH	JEFFERSON	IL	081	193781	O	1941
DOLLVILLE	SHELBY	IL	173	196084	O	1961
DUBOIS CENTRAL	WASHINGTON	IL	189	204145	O	1954
DUBOIS CONSOL	WASHINGTON	IL	189	204176	ON	1939
DUBOIS SOUTH	PERRY	IL	145	010374	O	1984
DUDLEY	EDGAR	IL	045	204610	ON	1948
DUDLEY WEST	EDGAR	IL	045	204672	N	1953
DUDLEYVILLE EAST	BOND	IL	005	204703	O	1954
DUPO	ST CLAIR	IL	163	207090	O	1928
EAGARVILLE EAST	MACOUPIN	IL	117	000574	ON	1980
EBERLE	EFFINGHAM	IL	049	212664	O	1947
EDEN	RANDOLPH	IL	157	213408	N	1962
EDEN SOUTH	RANDOLPH	IL	157	012956	N	1961
EDINBURG	CHRISTIAN	IL	021	213935	O	1949
EDINBURG SOUTH	CHRISTIAN	IL	021	214028	O	1955
EDINBURG WEST	CHRISTIAN	IL	021	214059	O	1954
EDINBURG WEST	SANGAMON	IL	167	214059	O	1954
ELBA	GALLATIN	IL	059	217896	O	1955
ELBRIDGE	EDGAR	IL	045	218299	O	1949
ELDORADO CONSOL	SALINE	IL	165	218392	ON	1941
ELDORADO EAST	SALINE	IL	165	218423	ON	1953
ELDORADO WEST	SALINE	IL	165	218516	ON	1955
ELK PRAIRIE	JEFFERSON	IL	081	219539	O	1938
ELKTON	WASHINGTON	IL	189	219973	O	1955
ELKTON NORTH	WASHINGTON	IL	189	220004	O	1971
ELKVILLE	JACKSON	IL	077	220035	O	1941
ELLERY EAST	EDWARDS	IL	047	220252	O	1952
ELLERY NORTH	EDWARDS	IL	047	220283	O	1942
ELLERY SOUTH	EDWARDS	IL	047	220314	O	1943
ELLIOTTSTOWN	EFFINGHAM	IL	049	220531	O	1947
ELLIOTTSTOWN EAST	EFFINGHAM	IL	049	220562	O	1954
ELLIOTTSTOWN NORTH	EFFINGHAM	IL	049	220593	O	1953
ENERGY	WILLIAMSON	IL	199	224995	O	1968
ENFIELD	WHITE	IL	193	225026	O	1950
ENFIELD NORTH	WHITE	IL	193	225033	O	1976
ENFIELD SOUTH	WHITE	IL	193	225057	O	1961
ERWIN	SCHUYLER	IL	169	010390	O	1983
EVERS	EFFINGHAM	IL	049	231358	O	1948
EVERS SOUTH	EFFINGHAM	IL	049	231420	O	1948
EWING	FRANKLIN	IL	055	231637	O	1944
EWING EAST	FRANKLIN	IL	055	231699	O	1956
EXCHANGE	MARION	IL	121	231916	O	1943
EXCHANGE EAST	MARION	IL	121	231947	O	1955
EXCHANGE NORTH CONSOL	MARION	IL	121	231978	O	1951
EXCHANGE WEST	MARION	IL	121	232009	O	1957
FAIRMAN	CLINTON	IL	027	233785	O	1939
FAIRMAN	MARION	IL	121	233785	O	1939
FANCHER	SHELBY	IL	173	235180	O	1962
FAYETTEVILLE	ST CLAIR	IL	163	237629	O	1984
FEHRER LAKE	GALLATIN	IL	059	238087	O	1963
FERRIN	CLINTON	IL	027	239680	O	1976
FICKLIN	DOUGLAS	IL	041	240219	ON	1969
FIDELITY	JERSEY	IL	083	010400	N	1984
FISHHOOK	ADAMS	IL	001	242265	N	1955
FISHHOOK	PIKE	IL	149	242265	N	1955
FITZGERRELL	JEFFERSON	IL	081	242730	O	1944
FLORA SE	CLAY	IL	025	245592	O	1972
FLORA SOUTH	CLAY	IL	025	245598	O	1946
FORSYTH	MACON	IL	115	249675	O	1963
FRANCIS MILLS	SALINE	IL	165	254062	O	1952
FRANCIS MILLS SOUTH	SALINE	IL	165	254093	O	1955
FREEBURG	ST CLAIR	IL	163	256635	ON	1955
FREEMANSPUR	WILLIAMSON	IL	199	256945	O	1968
FRIENDSVILLE CENTRAL	WABASH	IL	185	258247	O	1946
FRIENDSVILLE NORTH	WABASH	IL	185	258278	O	1946
FRISCO NE	JEFFERSON	IL	081	000203	O	1997
FROGTOWN	CLINTON	IL	027	258836	O	1918
FROGTOWN NORTH	CLINTON	IL	027	258867	O	1951
GALATIA NORTH	SALINE	IL	165	263356	O	1980
GARDS POINT CONSOL	WABASH	IL	185	265642	O	1951
GAYS	MOULTRIE	IL	139	268223	O	1946
GERMANTOWN EAST	CLINTON	IL	027	270479	O	1956
GILA	JASPER	IL	079	271952	O	1957
GILLESPIE WEST	MACOUPIN	IL	117	272843	N	1958
GILLESPIE-BENLD	MACOUPIN	IL	117	272765	N	1923
GILLESPIE-WYEN	MACOUPIN	IL	117	272851	O	1915
GLASFORD	PEORIA	IL	143	275192		
GLENARM	SANGAMON	IL	167	276215	O	1955
GOLDENGATE CONSOL	EDWARDS	IL	047	278680	O	1939
GOLDENGATE CONSOL	WAYNE	IL	191	278680	O	1938
GOLDENGATE CONSOL	WHITE	IL	193	278680	O	1939
GOLDENGATE EAST	WAYNE	IL	191	278711	O	1951
GOLDENGATE NORTH CONSOL	WAYNE	IL	191	278742	O	1945
GRANDVIEW	EDGAR	IL	045	284927	O	1945
GRANDVIEW-INCLOSE	CLARK	IL	023	000631	N	1941
GRANDVIEW-INCLOSE	EDGAR	IL	045	000631	N	1941
GRANTFORK	MADISON	IL	119	010440	O	1984
GRAYSON	SALINE	IL	165	286880	O	1957
GREENVILLE	BOND	IL	005	289577	ON	1957
GRIGGSVILLE	PIKE	IL	149	006911	ON	1982
GUYOT CONSOLIDATED	RICHLAND	IL	159	295707	O	1970
HADLEY	RICHLAND	IL	159	298546	O	1976
HALF MOON	WAYNE	IL	191	299600	O	1947
HALF MOON EAST	EDWARDS	IL	047	006914	O	1982
HARCO	SALINE	IL	165	304901	ON	1954
HARCO EAST	SALINE	IL	165	304932	ON	1955
HARCO SOUTH	SALINE	IL	165	000649	N	1954
HARRISBURG	SALINE	IL	165	307598	ON	1952
HARRISBURG SOUTH	SALINE	IL	165	307660	O	1955
HARRISBURG WEST	SALINE	IL	165	307670	O	1974
HARRISTOWN	MACON	IL	115	307815	O	1954
HARRISTOWN SOUTH	MACON	IL	115	307834	O	1975
HAYES	CHAMPAIGN	IL	019	311132	O	1963
HAYES	DOUGLAS	IL	041	311132	O	1963
HELENA NEW	LAWRENCE	IL	101	314962	O	1969
HERALD CONSOL	GALLATIN	IL	059	317480	ON	1940
HERALD CONSOL	WHITE	IL	193	317480	ON	1940
HERRICK SOUTH	FAYETTE	IL	051	006916	O	1982
HERRIN	WILLIAMSON	IL	199	318565	O	1965
HERSCHER	KANKAKEE	IL	091	318751		
HERSCHER NW	KANKAKEE	IL	091	318782		
HERSMAN	BROWN	IL	009	010465	O	1983
HICKORY HILL	MARION	IL	121	320697	O	1964
HIDALGO	JASPER	IL	079	321100	O	1940
HIDALGO EAST	JASPER	IL	079	321131	O	1966
HIDALGO NORTH	CUMBERLAND	IL	035	321162	O	1946
HIDALGO SOUTH	JASPER	IL	079	321193	O	1964
HIGHLAND	MADISON	IL	119	321999	O	1960
HILL	EFFINGHAM	IL	049	322712	O	1943
HILL EAST	EFFINGHAM	IL	049	322774	O	1954

Field Name	County Name	State Sub	Co Code	Field Code	Field Type	Disc Year
HILLSBORO	MONTGOMERY	IL	135	323394	O	1962
HOFFMAN	CLINTON	IL	027	326340	O	1939
HOLLIDAY	FAYETTE	IL	051	328169	O	1977
HOODVILLE EAST	HAMILTON	IL	065	330866	O	1944
HOOKDALE	BOND	IL	005	331052		
HORD	CLAY	IL	025	332230	O	1950
HORD NORTH	EFFINGHAM	IL	049	332261	O	1958
HORD SOUTH CONSOL	CLAY	IL	025	332292	O	1942
HORNSBY NW	MACOUPIN	IL	117	000659	O	1980
HORNSBY SOUTH	MONTGOMERY	IL	135	332912	O	1956
HOYLETON WEST	WASHINGTON	IL	189	335702	O	1955
HUDSON	MCLEAN	IL	113	336757		
HUEY	CLINTON	IL	027	337036	O	1945
HUEY SOUTH	CLINTON	IL	027	337067	O	1953
HUNT CITY	JASPER	IL	079	339454	O	1945
HUNT CITY EAST	JASPER	IL	079	339485	O	1952
HUNT CITY SOUTH NEW	JASPER	IL	079	339547	O	1966
HUTTON	COLES	IL	029	341252	ON	1939
ILLIOPOLIS	SANGAMON	IL	167	344409	O	1977
INA	JEFFERSON	IL	081	344673	O	1938
INA NORTH	JEFFERSON	IL	081	344735	O	1949
INCLOSE	CLARK	IL	023	344828	O	1941
INCLOSE	EDGAR	IL	045	344828	O	1941
INGRAHAM CONSOL	CLAY	IL	025	005797	O	1942
INMAN EAST CONSOL	GALLATIN	IL	059	346998	O	1940
INMAN WEST CONSOL	GALLATIN	IL	059	347122	O	1940
IOLA CENTRAL	CLAY	IL	025	347401	O	1954
IOLA CONSOL	CLAY	IL	025	347432	O	1939
IOLA CONSOL	EFFINGHAM	IL	049	347432	O	1939
IOLA SOUTH	CLAY	IL	025	347494	O	1947
IOLA WEST	CLAY	IL	025	347525	O	1945
IRVINGTON	WASHINGTON	IL	189	349029	O	1940
IRVINGTON EAST	JEFFERSON	IL	081	349060	O	1951
IRVINGTON NORTH	WASHINGTON	IL	189	349091	O	1953
IRVINGTON WEST	WASHINGTON	IL	189	349122	O	1963
IUKA	MARION	IL	121	349928	O	1947
IUKA SOUTH	MARION	IL	121	350021	O	1971
IUKA WEST	MARION	IL	121	350052	O	1955
JACKSONVILLE	MORGAN	IL	137	353316	ON	1910
JOHNSONVILLE CONSOL	CLAY	IL	025	362355	O	1940
JOHNSONVILLE CONSOL	WAYNE	IL	191	362355	O	1940
JOHNSONVILLE NORTH	WAYNE	IL	191	362386	O	1943
JOHNSONVILLE SOUTH	WAYNE	IL	191	362417	OA	1942
JOHNSONVILLE WEST	WAYNE	IL	191	362448	O	1942
JOHNSTON CITY EAST	WILLIAMSON	IL	199	362541	ON	1959
JOHNSTON CITY NE	WILLIAMSON	IL	199	362572	O	1969
JUNCTION	GALLATIN	IL	059	366239	O	1938
JUNCTION CITY CONSOL	MARION	IL	121	366301	O	1910
JUNCTION EAST	GALLATIN	IL	059	366363	O	1953
JUNCTION NORTH	GALLATIN	IL	059	366394	O	1946
KANSAS	EDGAR	IL	045	369007	N	1958
KEENSBURG EAST	WABASH	IL	185	371596	O	1939
KEENSBURG SOUTH	WABASH	IL	185	371627	O	1944
KEENVILLE	WAYNE	IL	191	371658	ON	1945
KEENVILLE EAST	WAYNE	IL	191	371689	O	1951
KELL	JEFFERSON	IL	081	372371	O	1942
KELL EAST	JEFFERSON	IL	081	000680	O	1979
KELL EAST	MARION	IL	121	000680	O	1979
KELL NORTH	MARION	IL	121	372380	O	1976
KELL WEST	MARION	IL	121	372402	O	1962
KELLERVILLE	ADAMS	IL	001	372681	O	1959
KELLERVILLE	BROWN	IL	009	372681	O	1959
KENNER	CLAY	IL	025	375037	O	1942
KENNER NORTH	CLAY	IL	025	375068	O	1947
KENNER SOUTH	CLAY	IL	025	375099	O	1950
KENNER WEST	CLAY	IL	025	375130	O	1947
KEYESPORT	CLINTON	IL	027	377269	O	1949
KINCAID CONSOL	CHRISTIAN	IL	021	379153	O	1955
KING	JEFFERSON	IL	081	379308	O	1942
KING NORTH	JEFFERSON	IL	081	379556	O	1981
KINMUNDY	MARION	IL	121	380455	O	1950
KINMUNDY NORTH	MARION	IL	121	380486	O	1953
LACLEDE	FAYETTE	IL	051	390805	O	1943
LAKE BLOOMINGTON	MCLEAN	IL	113	395393		
LAKEWOOD	SHELBY	IL	173	398958	O	1941
LANCASTER	LAWRENCE	IL	101	399857	O	1940
LANCASTER	WABASH	IL	185	399857	O	1940
LANCASTER CENTRAL	WABASH	IL	185	399888	O	1946
LANCASTER EAST	WABASH	IL	185	399919	O	1944
LANCASTER SOUTH	WABASH	IL	185	400012	O	1946
LANGEWISCH-KUESTER	MARION	IL	121	401097	O	1910
LAWLER	GALLATIN	IL	059	006920	O	1982
LAWRENCE COUNTY DIVISION	CRAWFORD	IL	033	405251	ON	1900
LAWRENCE COUNTY DIVISION	LAWRENCE	IL	101	405251	ON	1900
LAWRENCE WEST	LAWRENCE	IL	101	405375	O	1952
LEXINGTON	MCLEAN	IL	113	412560		
LEXINGTON	WABASH	IL	185	412560	O	1947
LEXINGTON NORTH	WABASH	IL	185	412653	O	1951
LILLYVILLE	CUMBERLAND	IL	035	414103	O	1946
LILLYVILLE	EFFINGHAM	IL	049	414103	O	1946
LILLYVILLE NORTH	CUMBERLAND	IL	035	414114	O	1974
LINCOLN	LOGAN	IL	107	414351		
LIS	JASPER	IL	079	416769	O	1964
LITCHFIELD	MONTGOMERY	IL	135	417389	O	1886
LITCHFIELD SOUTH	MONTGOMERY	IL	135	417451	O	1967
LITTLETON SOUTH	SCHUYLER	IL	169	011783	N	1987
LIVINGSTON	MADISON	IL	119	420737	O	1948
LIVINGSTON EAST	MADISON	IL	119	420768	N	1951
LIVINGSTON SOUTH	MADISON	IL	119	420799	ON	1950
LOCUST GROVE	WAYNE	IL	191	422288	O	1951
LOCUST GROVE SOUTH	WAYNE	IL	191	422350	O	1954
LOGAN	FRANKLIN	IL	055	422722	O	1966
LOGOOTEE	FAYETTE	IL	051	010521	O	1984
LONG BRANCH	HAMILTON	IL	065	425326	O	1950
LONG BRANCH	SALINE	IL	165	425326	O	1950
LONG BRANCH SOUTH	SALINE	IL	165	425357	O	1955
LOUDEN	EFFINGHAM	IL	049	428984	O	1937
LOUDEN	FAYETTE	IL	051	428984	ON	1937
LOUDON	FAYETTE	IL	051	009833		
LOUISVILLE	CLAY	IL	025	429412	O	1974
LOUISVILLE NORTH	CLAY	IL	025	429418	O	1953
LOUISVILLE SOUTH	CLAY	IL	025	429449	O	1960
LYNCHBURG	JEFFERSON	IL	081	435899	O	1951
MACEDONIA	FRANKLIN	IL	055	438543	O	1961
MACEDONIA NORTH	FRANKLIN	IL	055	010528	O	1983
MACOUPIN STATION	MACOUPIN	IL	117	011795	N	1986
MAIN CONSOL	CRAWFORD	IL	033	441550	ON	1906
MAIN CONSOL	JASPER	IL	079	441550	ON	1906
MAIN CONSOL	LAWRENCE	IL	101	441550	ON	1906
MANLOVE	CHAMPAIGN	IL	019	009843		
MAPLE GROVE CONSOL	EDWARDS	IL	047	445301	O	1943
MAPLE GROVE CONSOL	WAYNE	IL	191	445301	O	1943
MAPLE GROVE SOUTH CONSOL	EDWARDS	IL	047	000723	O	1945
MARCOE	JEFFERSON	IL	081	446448	O	1938
MARINE	MADISON	IL	119	447564	O	1943
MARINE WEST	MADISON	IL	119	447657	O	1965
MARION	WILLIAMSON	IL	199	447781	O	1950
MARION EAST	WILLIAMSON	IL	199	447843	ON	1959
MARISSA WEST	RANDOLPH	IL	157	447936	O	1962
MARISSA WEST	ST CLAIR	IL	163	447936	ON	1960
MARKHAM CITY	JEFFERSON	IL	081	448029	O	1942
MARKHAM CITY NORTH	JEFFERSON	IL	081	448060	O	1943
MARKHAM CITY NORTH	WAYNE	IL	191	448060	O	1943
MARKHAM CITY WEST	JEFFERSON	IL	081	448091	O	1945
MASON NORTH	EFFINGHAM	IL	049	451470	O	1951
MASSILON	EDWARDS	IL	047	451888	O	1946
MASSILON SOUTH	EDWARDS	IL	047	451890	O	1947
MATTOON	COLES	IL	029	452958	ON	1939
MATTOON NORTH	COLES	IL	029	452989	O	1960
MATTOON SOUTH	CUMBERLAND	IL	035	453020	O	1962
MAUNIE EAST	WHITE	IL	193	453702	O	1951
MAUNIE NORTH CONSOL	WHITE	IL	193	453733	O	1941
MAUNIE SOUTH CONSOL	WHITE	IL	193	453764	O	1941
MAYBERRY	WAYNE	IL	191	455252	O	1941
MAYBERRY NORTH	WAYNE	IL	191	455283	O	1948
MAYBERRY SOUTH	HAMILTON	IL	065	005870	O	1981
MAYBERRY SOUTH	WAYNE	IL	191	005870	O	1981
MCKINLEY	WASHINGTON	IL	189	461429	O	1940
MECHANICSBURG	SANGAMON	IL	167	464490	O	1972
MELROSE	CLARK	IL	023	466893	O	1953
MELROSE SOUTH	CLARK	IL	023	466955	O	1953
MILETUS	MARION	IL	121	474078	O	1947
MILL SHOALS	HAMILTON	IL	065	474388	O	1939
MILL SHOALS	WAYNE	IL	191	474388	O	1939
MILL SHOALS	WHITE	IL	193	474388	O	1939
MILLERSBURG	BOND	IL	005	474977	O	1967
MILLS PRAIRIE	EDWARDS	IL	047	475690	O	1948
MILLS PRAIRIE NORTH	EDWARDS	IL	047	475721	O	1953
MITCHELLSVILLE	SALINE	IL	165	479162	O	1955
MODE	SHELBY	IL	173	480380	O	1961
MONTROSE	EFFINGHAM	IL	049	482953	O	1968
MONTROSE NORTH	CUMBERLAND	IL	035	483015	O	1969
MOUNT AUBURN CONSOL	CHRISTIAN	IL	021	488688	O	1943
MT CARMEL	WABASH	IL	185	490332	O	1939
MT ERIE NORTH	WAYNE	IL	191	490580	O	1944
MT OLIVE	MONTGOMERY	IL	135	491045	ON	1942
MT VERNON	JEFFERSON	IL	081	491324	O	1943
MT VERNON NORTH	JEFFERSON	IL	081	491479	O	1956
MURDOCK	DOUGLAS	IL	041	494331	O	1955
NASHVILLE	WASHINGTON	IL	189	499045	O	1973
NASHVILLE NORTH	WASHINGTON	IL	189	000743	O	1979
NASON	JEFFERSON	IL	081	499076	O	1943
NEOGA	CUMBERLAND	IL	035	010568	O	1983
NEVINS	EDGAR	IL	045	502975		
NEW ATHENS	ST CLAIR	IL	163	503223	N	1961
NEW BADEN EAST	CLINTON	IL	027	503254	O	1958
NEW BELLAIR	CRAWFORD	IL	033	000745	O	1942
NEW CITY	SANGAMON	IL	167	503378	O	1954
NEW CITY SOUTH	CHRISTIAN	IL	021	503409	O	1963
NEW DOUGLAS SOUTH	BOND	IL	005	503657	O	1957
NEW HARMONY CONSOL	EDWARDS	IL	047	503874	ON	1939
NEW HARMONY CONSOL	WABASH	IL	185	503874	ON	1930
NEW HARMONY CONSOL	WHITE	IL	193	503874	ON	1939
NEW HARMONY SOUTH	WHITE	IL	193	503967	O	1941
NEW HAVEN CONSOL	WHITE	IL	193	504029	O	1941
NEW HEBRON EAST	CRAWFORD	IL	033	504153	ON	1954
NEW MEMPHIS CONSOL	CLINTON	IL	027	011811	O	1952
NEW MEMPHIS SOUTH	CLINTON	IL	027	504556	O	1952
NEW MEMPHIS SOUTH	WASHINGTON	IL	189	504556	O	1952
NEWTON	JASPER	IL	079	506819	O	1944
NEWTON NORTH	JASPER	IL	079	506912	O	1945
NEWTON WEST	JASPER	IL	079	507005	O	1947
NOBLE WEST	CLAY	IL	025	509921	O	1951
NORRIS CITY WEST	WHITE	IL	193	000749	O	1978
OAK GROVE	GALLATIN	IL	059	516721	O	1984
OAK POINT	CLARK	IL	023	517000	O	1952
OAK POINT	JASPER	IL	079	517000	O	1952
OAK POINT WEST	CLARK	IL	023	517031	O	1955
OAK POINT WEST	CUMBERLAND	IL	035	517031	O	1955
OAKDALE	JEFFERSON	IL	081	517186	O	1956
OAKDALE NORTH	JEFFERSON	IL	081	517217	O	1960
OAKLEY	MACON	IL	115	517682	O	1954
OCONEE	SHELBY	IL	173	519263	O	1975
ODIN	MARION	IL	121	519821	O	1945
OKAWVILLE	WASHINGTON	IL	189	521371	O	1951
OKAWVILLE NORTH CONSOL	WASHINGTON	IL	189	521407	O	1955
OLD RIPLEY	BOND	IL	005	523169	ON	1954
OLD RIPLEY NORTH	BOND	IL	005	523200	O	1962
OLD RIPLEY WEST	BOND	IL	005	011818	O	1984
OLNEY CONSOL	JASPER	IL	079	524657	O	1938
OLNEY CONSOL	RICHLAND	IL	159	524657	O	1938
OLNEY SOUTH	RICHLAND	IL	159	524781	O	1937
OMAHA	GALLATIN	IL	059	525184	ON	1940
OMAHA EAST	GALLATIN	IL	059	525215	O	1946
OMAHA SOUTH	GALLATIN	IL	059	525246	O	1951
OMAHA SOUTH	SALINE	IL	165	525246	O	1951
OMAHA WEST	GALLATIN	IL	059	525277	O	1950
OMAHA WEST	SALINE	IL	165	525277	O	1950
OMEGA	MARION	IL	121	525339	O	1946
OMEGA NW	MARION	IL	121	011819	O	1985
OPDYKE	JEFFERSON	IL	081	526238	O	1961
ORCHARDVILLE CONSOL	WAYNE	IL	191	000758	O	1950
ORCHARDVILLE NORTH	WAYNE	IL	191	527424	O	1956
ORIENT	FRANKLIN	IL	055	527889	O	1965

Field Name	County Name	State Sub	Co Code	Field Code	Field Type	Disc Year
ORIENT NORTH	FRANKLIN	IL	055	527920	O	1967
OSKALOOSA	CLAY	IL	025	529687	O	1950
OSKALOOSA EAST	CLAY	IL	025	529718	O	1947
OSKALOOSA SOUTH	CLAY	IL	025	529749	O	1951
PANA	CHRISTIAN	IL	021	537632	O	1951
PANA CENTRAL	CHRISTIAN	IL	021	000765	O	1978
PANA SOUTH	CHRISTIAN	IL	021	537646	O	1974
PANAMA	BOND	IL	005	537663	ON	1940
PANAMA	MONTGOMERY	IL	135	537663	ON	1940
PANKEYVILLE	SALINE	IL	165	537973	O	1956
PANKEYVILLE EAST	SALINE	IL	165	538004	O	1956
PARKERSBURG CONSOL	EDWARDS	IL	047	540205	O	1941
PARKERSBURG CONSOL	RICHLAND	IL	159	540205	O	1941
PARKERSBURG SOUTH	EDWARDS	IL	047	540267	O	1948
PARKERSBURG WEST	EDWARDS	IL	047	540298	O	1943
PARKERSBURG WEST	RICHLAND	IL	159	540298	O	1943
PARNELL	DE WITT	IL	039	540887	O	1963
PASSPORT NORTH	RICHLAND	IL	159	541755	O	1959
PASSPORT SOUTH	CLAY	IL	025	541786	O	1948
PASSPORT SOUTH	RICHLAND	IL	159	541786	O	1948
PASSPORT WEST	CLAY	IL	025	541817	O	1954
PATOKA	CLINTON	IL	027	542251	O	1937
PATOKA	MARION	IL	121	542251	O	1937
PATOKA EAST	MARION	IL	121	542282	O	1941
PATOKA SOUTH	MARION	IL	121	542375	O	1953
PATOKA WEST	FAYETTE	IL	051	542406	O	1950
PAWNEE	SANGAMON	IL	167	544421	O	1983
PECATONICA	WINNEBAGO	IL	201	546894		
PHILLIPSTOWN CONSOL	EDWARDS	IL	047	554218	O	1939
PHILLIPSTOWN CONSOL	WHITE	IL	193	554218	O	1939
PINKSTAFF	LAWRENCE	IL	101	557597	O	1951
PINKSTAFF EAST	LAWRENCE	IL	101	557628	O	1955
PITTSBURG	WILLIAMSON	IL	199	558682	N	1962
PITTSBURG NORTH	WILLIAMSON	IL	199	558713	ON	1964
PITTSFIELD	PIKE	IL	149	558744	N	1886
PIXLEY	CLAY	IL	025	558899	O	1959
PLAINVIEW	MACOUPIN	IL	117	559473	ON	1942
PLAINVIEW SOUTH	MACOUPIN	IL	117	559535	O	1959
PONTIAC	LIVINGSTON	IL	105	565100	N	1954
POSEN	WASHINGTON	IL	189	567270	O	1952
POSEN NORTH	WASHINGTON	IL	189	567301	O	1953
POSEN SOUTH	WASHINGTON	IL	189	567332	O	1956
POSEY	CLINTON	IL	027	567363	O	1941
POSEY EAST	CLINTON	IL	027	567394	O	1952
POSEY WEST	CLINTON	IL	027	567425	O	1954
PRENTICE	MORGAN	IL	137	571626	ON	1953
PYRAMID	WASHINGTON	IL	189	576401	O	1962
RACCOON LAKE	MARION	IL	121	582345	O	1949
RADOM SE	JEFFERSON	IL	081	012833	O	1988
RALEIGH	SALINE	IL	165	584174	ON	1953
RALEIGH SOUTH	SALINE	IL	165	584236	ON	1955
RAMSEY NW	FAYETTE	IL	051	014127	O	1991
RAYMOND	MONTGOMERY	IL	135	588328	O	1940
RAYMOND EAST	MONTGOMERY	IL	135	588359	O	1951
RAYMOND SOUTH	MONTGOMERY	IL	135	588390	O	1959
REDMON NORTH	EDGAR	IL	045	592785	N	1955
RESERVOIR	JEFFERSON	IL	081	596536	O	1950
RICE NW	WASHINGTON	IL	189	013056	O	1988
RICHVIEW	WASHINGTON	IL	189	600148	O	1946
RICHWOOD	CRAWFORD	IL	033	600179	N	1959
RIDGWAY	GALLATIN	IL	059	600861	O	1946
RIFFLE	CLAY	IL	025	601078	O	1948
RINARD CONSOL	WAYNE	IL	191	000785	O	1937
RINARD SOUTH	WAYNE	IL	191	601667	O	1965
RIPLEY NORTH	SCHUYLER	IL	169	602752	O	1983
RITTER	RICHLAND	IL	159	603496	O	1950
RITTER NORTH	RICHLAND	IL	159	603527	O	1951
RIVERTON SOUTH	SANGAMON	IL	167	604271	O	1965
ROACHES	JEFFERSON	IL	081	604869	O	1938
ROACHES NORTH	JEFFERSON	IL	081	604900	O	1944
ROBY	SANGAMON	IL	167	607039	O	1949
ROBY EAST	CHRISTIAN	IL	021	607101	O	1970
ROBY EAST	SANGAMON	IL	167	607101	O	1970
ROBY NORTH	SANGAMON	IL	167	607163	O	1962
ROBY SOUTH	CHRISTIAN	IL	021	010614	O	1984
ROBY WEST	SANGAMON	IL	167	607256	O	1957
ROCHESTER	WABASH	IL	185	607411	O	1948
ROLAND CONSOL	GALLATIN	IL	059	611069	ON	1939
ROLAND CONSOL	HAMILTON	IL	065	611069	ON	1939
ROLAND CONSOL	WHITE	IL	193	611069	ON	1939
ROLAND WEST	SALINE	IL	165	611131	O	1950
ROSE HILL	JASPER	IL	079	613301	O	1966
ROSLYN WEST	CUMBERLAND	IL	035	014705	O	1992
ROYALTON	FRANKLIN	IL	055	617155	O	1982
RUARK	LAWRENCE	IL	101	617712	O	1941
RUARK WEST CONSOL	LAWRENCE	IL	101	617743	O	1947
RURAL HILL NORTH	HAMILTON	IL	065	619107	O	1949
RUSHVILLE	SCHUYLER	IL	169	619603	O	1966
RUSHVILLE CENTRAL	SCHUYLER	IL	169	011850	O	1986
RUSHVILLE NW	SCHUYLER	IL	169	619634	O	1960
RUSHVILLE SOUTH	SCHUYLER	IL	169	006933	O	1982
RUSSELLVILLE	LAWRENCE	IL	101	620285	ON	1937
RUSSELLVILLE WEST	LAWRENCE	IL	101	620316	O	1955
SAILOR SPRINGS CENTRAL	CLAY	IL	025	624441	O	1948
SAILOR SPRINGS CONSOL	CLAY	IL	025	624472	O	1938
SAILOR SPRINGS CONSOL	EFFINGHAM	IL	049	624472	O	1938
SAILOR SPRINGS CONSOL	JASPER	IL	079	624472	O	1938
SAILOR SPRINGS EAST	CLAY	IL	025	624503	O	1944
SAILOR SPRINGS NORTH	CLAY	IL	025	624534	O	1948
SALEM CONSOL	JEFFERSON	IL	081	625154	O	1938
SALEM CONSOL	MARION	IL	121	625154	O	1938
SALEM EAST	MARION	IL	121	625185	O	1996
SAMSVILLE	EDWARDS	IL	047	627789	O	1942
SAMSVILLE NORTH	EDWARDS	IL	047	627820	O	1945
SAMSVILLE NW	EDWARDS	IL	047	627851	O	1955
SANDOVAL	MARION	IL	121	630920	O	1909
SANDOVAL WEST	CLINTON	IL	027	630951	O	1946
SANTA FE	CLINTON	IL	027	632749	O	1944
SANTA FE EAST	WASHINGTON	IL	189	632780	O	1982
SCHNELL	RICHLAND	IL	159	638523	O	1938
SCHNELL EAST	RICHLAND	IL	159	638554	O	1954
SCIOTA	MCDONOUGH	IL	109	639732	O	1960
SEMINARY	RICHLAND	IL	159	643863	O	1945
SEMINARY WEST	CLAY	IL	025	643925	O	1959
SESSER CONSOL	FRANKLIN	IL	055	644762	O	1942
SHANGHAI	MERCER	IL	131	647599		
SHANGHAI	WARREN	IL	187	647599		
SHARPSBURG	CHRISTIAN	IL	021	006414	O	1974
SHARPSBURG NW	CHRISTIAN	IL	021	000204	O	1997
SHATTUC	CLINTON	IL	027	648405	O	1945
SHATTUC NORTH	CLINTON	IL	027	648436	O	1961
SHAWNEETOWN	GALLATIN	IL	059	649025	O	1945
SHAWNEETOWN EAST	GALLATIN	IL	059	649056	O	1952
SHAWNEETOWN NORTH	GALLATIN	IL	059	649087	O	1948
SHELBYVILLE CONSOL	SHELBY	IL	173	649738	O	1946
SHUMWAY	EFFINGHAM	IL	049	654605	O	1965
SICILY	CHRISTIAN	IL	021	655008	O	1956
SIGEL	EFFINGHAM	IL	049	006422	O	1981
SILOAM	BROWN	IL	009	655845	O	1959
SIMS SOUTH	WAYNE	IL	191	006934	O	1982
SMITHTON SE	ST CLAIR	IL	163	014288	N	1992
SORENTO CONSOL	BOND	IL	005	666145	O	1938
SORENTO WEST	BOND	IL	005	666207	O	1956
SPANISH NEEDLE CREEK	MACOUPIN	IL	117	667633	N	1915
SPARTA	RANDOLPH	IL	157	668036	ON	1888
SPARTA SOUTH	RANDOLPH	IL	157	668098	O	1949
SPRING GARDEN	JEFFERSON	IL	081	000818	O	1977
SPRINGERTON	WHITE	IL	193	671570	O	1980
SPRINGERTON SOUTH	WHITE	IL	193	671583	O	1976
SPRINGFIELD EAST	SANGAMON	IL	167	671663	O	1960
ST FRANCISVILLE EAST	LAWRENCE	IL	101	673415	O	1941
ST JACOB	MADISON	IL	119	624627	O	1942
ST JACOB EAST	MADISON	IL	119	624658	ON	1955
ST JAMES	FAYETTE	IL	051	673632	ON	1938
ST JAMES EAST	FAYETTE	IL	051	673663	O	1984
ST LIBORY	ST CLAIR	IL	163	624782	N	1964
ST LIBORY NW	ST CLAIR	IL	163	000205	N	1998
ST MARYS	HANCOCK	IL	067	674345	O	1985
ST PAUL	FAYETTE	IL	051	674531	O	1941
STATE LINE	CLARK	IL	023	677538		
STAUNTON	MACOUPIN	IL	117	677817	ON	1952
STAUNTON WEST	MACOUPIN	IL	117	677848	O	1954
STE MARIE	JASPER	IL	079	677941	O	1941
STE MARIE EAST	JASPER	IL	079	677972	O	1949
STE MARIE WEST	JASPER	IL	079	678003	O	1949
STEWARDSON	SHELBY	IL	173	680328	O	1939
STEWARDSON EAST	SHELBY	IL	173	680359	O	1963
STEWARDSON WEST	SHELBY	IL	173	680390	O	1970
STIRITZ	WILLIAMSON	IL	199	681134	ON	1971
STOLLETOWN	CLINTON	IL	027	006935	N	1973
STORMS CONSOL	WHITE	IL	193	682994	ON	1939
STRINGTOWN	RICHLAND	IL	159	684637	O	1941
STRINGTOWN EAST	RICHLAND	IL	159	684668	O	1948
STRINGTOWN SOUTH	RICHLAND	IL	159	684699	O	1970
STUBBLEFIELD SOUTH	BOND	IL	005	685691	ON	1955
SUMNER	LAWRENCE	IL	101	688450	O	1944
SUMNER CENTRAL	LAWRENCE	IL	101	688481	O	1966
SUMNER SOUTH	LAWRENCE	IL	101	688673	ON	1964
SUMPTER	WHITE	IL	193	688729	O	1945
SUMPTER EAST	WHITE	IL	193	688760	O	1951
SUMPTER NORTH	WHITE	IL	193	688791	O	1952
SUMPTER SOUTH	WHITE	IL	193	688853	O	1948
SUMPTER WEST	WHITE	IL	193	688884	O	1952
TAMAROA	PERRY	IL	145	696969	ON	1942
TAMAROA SOUTH	PERRY	IL	145	697000	O	1957
TAMAROA WEST	PERRY	IL	145	697031	O	1956
TAYLOR HILL	FRANKLIN	IL	055	698674	O	1949
TEUTOPOLIS	EFFINGHAM	IL	049	702410	O	1966
TEUTOPOLIS SOUTH	EFFINGHAM	IL	049	702441	O	1968
THACKERAY	HAMILTON	IL	065	703697	O	1944
THOMPSONVILLE	FRANKLIN	IL	055	705526	O	1940
THOMPSONVILLE EAST	FRANKLIN	IL	055	705557	O	1949
THOMPSONVILLE NORTH	FRANKLIN	IL	055	705619	O	1944
TILDEN	RANDOLPH	IL	157	708037	O	1952
TILDEN NORTH	RANDOLPH	IL	157	708099	O	1968
TILDEN NORTH	ST CLAIR	IL	163	708099	ON	1968
TILDEN NORTH	WASHINGTON	IL	189	708099	ON	1968
TIME	PIKE	IL	149	007349	O	1984
TOLIVER EAST	CLAY	IL	025	711394	O	1943
TOLIVER SOUTH	CLAY	IL	025	711425	O	1953
TONTI	MARION	IL	121	713099	O	1939
TOVEY	CHRISTIAN	IL	021	714339	O	1955
TROY GROVE	LA SALLE	IL	099	718974		
TRUMBULL CONSOL	WHITE	IL	193	719408	O	1944
TRUMBULL NORTH	WHITE	IL	193	719470	O	1961
TURKEY BEND	PERRY	IL	145	721276	O	1957
TUSCOLA	CHAMPAIGN	IL	019	722733		
TUSCOLA	DOUGLAS	IL	041	722733		
VALIER	FRANKLIN	IL	055	732387	O	1942
VERGENNES	JACKSON	IL	077	736240	O	1975
VIRDEN WEST	MACOUPIN	IL	117	739751	O	1963
WAGGONER	MONTGOMERY	IL	135	744164	ON	1940
WAKEFIELD	JASPER	IL	079	745218	O	1946
WAKEFIELD NORTH	JASPER	IL	079	745249	O	1953
WAKEFIELD SOUTH	RICHLAND	IL	159	745280	O	1955
WALPOLE	HAMILTON	IL	065	746985	O	1941
WALPOLE SOUTH	HAMILTON	IL	065	747016	O	1951
WALTONVILLE	JEFFERSON	IL	081	747574	O	1943
WAMAC	CLINTON	IL	027	747698	O	1921
WAMAC	MARION	IL	121	747698	O	1921
WAMAC	WASHINGTON	IL	189	747698	O	1921
WAMAC EAST	MARION	IL	121	747729	ON	1952
WAMAC WEST	CLINTON	IL	027	747760	O	1962
WAPELLA EAST	DE WITT	IL	039	748504	O	1962
WARRENTON-BORTON	COLES	IL	029	749713	ON	1906
WARRENTON-BORTON	EDGAR	IL	045	749713	O	1906
WATERLOO	MONROE	IL	133	751387	O	1920
WATSON	EFFINGHAM	IL	049	752007	O	1957
WATSON WEST	EFFINGHAM	IL	049	752100	O	1965
WAVERLY	MORGAN	IL	137	752720	ON	1946
WAYNE CITY	WAYNE	IL	191	006939	O	1978
WEAVER	CLARK	IL	023	753860	O	1949
WEST FRANKFORT CONSOL	FRANKLIN	IL	055	759750	O	1941
WESTFIELD EAST	CLARK	IL	023	760587	ON	1947
WESTFIELD NORTH	COLES	IL	029	760618	O	1949
WHITEASH	WILLIAMSON	IL	199	765053	O	1972

Field Name	County Name	State Sub	Co Code	Field Code	Field Type	Disc Year
WHITTINGTON	FRANKLIN	IL	055	766555	O	1939
WHITTINGTON SOUTH	FRANKLIN	IL	055	766586	O	1950
WHITTINGTON WEST	FRANKLIN	IL	055	766617	O	1943
WILBERTON	FAYETTE	IL	051	767733	O	1959
WILLIAMS CONSOL	JEFFERSON	IL	081	769779	O	1948
WITT WEST	MONTGOMERY	IL	135	775235	O	1967
WOBURN CONSOL	BOND	IL	005	775833	O	1940
WOODBURN NORTH	MACOUPIN	IL	117	777259	N	1986
WOODLAWN	JEFFERSON	IL	081	777600	O	1940
WOODLAWN NORTH	JEFFERSON	IL	081	777662	O	1979
WOODLAWN SOUTH	JEFFERSON	IL	081	777693	O	1981
XENIA	CLAY	IL	025	783184	O	1941
XENIA EAST	CLAY	IL	025	783215	O	1951
YALE	JASPER	IL	079	784922	O	1966
YORK	CUMBERLAND	IL	035	787490	O	1907
YORK WEST	CRAWFORD	IL	033	787583	O	1970
ZEIGLER	FRANKLIN	IL	055	790873	O	1963
ZEIGLER SE	FRANKLIN	IL	055	011893	O	1984
ZENITH	WAYNE	IL	191	791152	O	1948
ZENITH EAST	WAYNE	IL	191	791183	O	1965
ZENITH NORTH	WAYNE	IL	191	791214	O	1951
ZENITH NW	WAYNE	IL	191	011894	O	1987
ZENITH SOUTH	WAYNE	IL	191	791276	O	1949

Indiana

Field Name	County Name	State Sub	Co Code	Field Code	Field Type	Disc Year
ADYEVILLE NORTH	PERRY	IN	123	015095	N	1993
AFRICA	SPENCER	IN	147	004783	O	1928
AFRICA NORTH	SPENCER	IN	147	004814	N	1960
ALFORD	PIKE	IN	125	009557	ON	1926
ALFORDSVILLE	DAVIESS	IN	027	009619	ON	1945
ALFORDSVILLE	MARTIN	IN	101	009619	ON	1945
ALFORDSVILLE SOUTH	DAVIESS	IN	027	009650	O	1951
ALFORDSVILLE SW	DAVIESS	IN	027	010005	N	1973
ALGIERS	PIKE	IN	125	009850	O	1977
ANTHONY EAST	DUBOIS	IN	037	000256	N	1998
ARDA	PIKE	IN	125	023740	ON	1932
ARLINGTON	MONROE	IN	105	024639	N	1960
ARMSTRONG	VANDERBURGH	IN	163	025042	O	1949
ARNEY	OWEN	IN	119	025507	N	1951
ARNEY NORTH	OWEN	IN	119	010267	N	1978
ART	CLAY	IN	021	026716	O	1963
ASH IRON SPRINGS	WARRICK	IN	173	027305	O	1968
ASH IRON SPRINGS EAST	WARRICK	IN	173	015486	N	1995
ASHBORO EAST	CLAY	IN	021	003000	O	1980
ASHLAND	HENRY	IN	065	027770	N	1905
ASHLEY	STEUBEN	IN	151	027894	O	1928
AUBURN	DE KALB	IN	033	030374	N	1887
AUBURN EAST	DE KALB	IN	033	030405	N	1962
AYDEVILLE	PERRY	IN	123	011904	N	1986
BALDWIN	ALLEN	IN	003	036064	O	1903
BARKER	VANDERBURGH	IN	163	039257	O	1952
BARRETT-MITCHELL WEST	GIBSON	IN	051	040714	O	1952
BARTLETTSVILLE	LAWRENCE	IN	093	041675	ON	1928
BARTLETTSVILLE	MONROE	IN	105	041675	ON	1928
BARTLETTSVILLE NORTH	MONROE	IN	105	012683	N	1987
BEAMAN EAST CONSOL	KNOX	IN	083	048488	O	1949
BELKNAP	VANDERBURGH	IN	163	053107	O	1947
BELKNAP EAST	VANDERBURGH	IN	163	053138	O	1951
BENNINGTON	SWITZERLAND	IN	155	056021	N	1967
BENTONVILLE	FAYETTE	IN	041	056703	N	1890
BICKNELL	KNOX	IN	083	060509	ON	1951
BICKNELL EAST	KNOX	IN	083	060540	O	1961
BIRDSEYE	CRAWFORD	IN	025	065655	O	1900
BIRDSEYE	DUBOIS	IN	037	065655	O	1900
BIRDSEYE NORTH	DUBOIS	IN	037	065717	O	1900
BIRDSEYE WEST	DUBOIS	IN	037	065748	O	1909
BLACK CHAPEL	POSEY	IN	129	068027	O	1961
BLACK CHAPEL SOUTH	POSEY	IN	129	068058	O	1962
BLACK RIVER CONSOL	POSEY	IN	129	068554	O	1943
BLACKHAWK	VIGO	IN	167	069081	O	1949
BLAIRSVILLE	POSEY	IN	129	070166	O	1960
BLAIRSVILLE EAST	POSEY	IN	129	070197	O	1966
BLAIRSVILLE SOUTH	POSEY	IN	129	009015	O	1983
BLYTHE CHAPEL	GIBSON	IN	051	076676	O	1968
BOONVILLE	WARRICK	IN	173	081311	O	1951
BOONVILLE SOUTH	WARRICK	IN	173	007020	O	1982
BOWLING GREEN	CLAY	IN	021	084600	O	1973
BOWLING GREEN SOUTH	CLAY	IN	021	084604	O	1973
BRAMBLE	DAVIESS	IN	027	088310	N	1973
BRAMBLE EAST	MARTIN	IN	101	014323	O	1990
BRANCHVILLE	PERRY	IN	123	088581	O	1936
BREMEN	MARSHALL	IN	099	090813	N	1987
BREMEN SOUTH	MARSHALL	IN	099	013342	N	1988
BRETZVILLE	DUBOIS	IN	037	091160	ON	1974
BRISTOW	PERRY	IN	123	092580	ON	1929
BRISTOW NORTH	PERRY	IN	123	092735	O	1931
BRISTOW SOUTH	PERRY	IN	123	092766	ON	1935
BRISTOW WEST	PERRY	IN	123	092828	O	1953
BROAD RIPPLE	MARION	IN	097	093138	O	1897
BROAD RIPPLE SOUTH	MARION	IN	097	093169	ON	1940
BROMER	ORANGE	IN	117	016252	N	1997
BROOKSBURG	JEFFERSON	IN	077	094626	N	1963
BROOKSBURG	SWITZERLAND	IN	155	094626	N	1965
BROOKVILLE	FRANKLIN	IN	047	007460	N	1886
BRUCEVILLE SOUTH	KNOX	IN	083	015487	N	1995
BRYNEVILLE	HARRISON	IN	061	016254	N	1997
BUCKSKIN	GIBSON	IN	051	100563	O	1982
BUFFALOVILLE	SPENCER	IN	147	101970	O	1973
BUFKIN WEST	POSEY	IN	129	102020	O	1950
BUNKER HILL	FAYETTE	IN	041	103353	N	1958
BUTLER	DE KALB	IN	033	107383	N	1890
CABORN CONSOL	POSEY	IN	129	111167	ON	1940
CABORN WEST	POSEY	IN	129	111229	O	1941
CAMPBELLSBURG	WASHINGTON	IN	175	016258	N	1997
CANNELBURG (NEW)	DAVIESS	IN	027	117491	ON	1915
CAPEHART	DAVIESS	IN	027	003021	O	1981
CARLISLE	SULLIVAN	IN	153	120188	O	1949
CARLISLE NORTH	SULLIVAN	IN	153	009021	ON	1982
CARLISLE WEST	SULLIVAN	IN	153	102204	O	1976
CATES	FOUNTAIN	IN	045	125764	N	1870
CATO	PIKE	IN	125	126357	ON	1944
CELINA	PERRY	IN	123	128895	O	1977
CENTERVILLE	SPENCER	IN	147	129729	ON	1963
CENTRAL BARREN NORTH	HARRISON	IN	061	016259	N	1997
CHAMBERSBURG	ORANGE	IN	117	131558	N	1995
CHANDLER	WARRICK	IN	173	132101	O	1984
CHERRYVALE	CLAY	IN	021	136286	N	1997
CHRISNEY NORTH	SPENCER	IN	147	141339	O	1959
CHRISNEY SOUTH	SPENCER	IN	147	141370	O	1958
CLAY CITY NORTH	CLAY	IN	021	146439	O	1978
CLAYBANK	PIKE	IN	125	146284	O	1950
CLAYPOLE HILLS CONSOL	KNOX	IN	083	146749	O	1944
COAL CITY	OWEN	IN	119	010064	N	1973
COAL CREEK	FOUNTAIN	IN	045	149927	N	1912
COALMONT	CLAY	IN	021	150189	O	1978
COALMONT WEST	SULLIVAN	IN	153	013356	ON	1988
COE	PIKE	IN	125	151105	ON	1947
COE SOUTH	PIKE	IN	125	151136	O	1961
COLLEGE CONSOL	POSEY	IN	129	153430	O	1940
COLUMBIA	GIBSON	IN	051	154980	O	1941
COLUMBIA	PIKE	IN	125	154980	O	1941
CONNERSVILLE	FAYETTE	IN	041	010066	N	1886
CORNETTSVILLE	DAVIESS	IN	027	013964	O	1989
CORY CONSOL	CLAY	IN	021	163102	O	1958
CORY SOUTH	CLAY	IN	021	163133	O	1964
CORYDON	HARRISON	IN	061	163195	N	1923
CORYDON NORTH	HARRISON	IN	061	163257	N	1995
COVINGTON	FRANKLIN	IN	047	165799	N	1900
CRANDALL	HARRISON	IN	061	168295	N	1997
CRUNK	POSEY	IN	129	173224	O	1945
CRUNK EAST	POSEY	IN	129	173255	O	1959
CUMBACK	DAVIESS	IN	027	174263	ON	1927
CUMBACK WEST	DAVIESS	IN	027	174294	O	1927
CURBY	CRAWFORD	IN	025	015488	N	1995
DARMSTADT	VANDERBURGH	IN	163	180868	O	1948
DARMSTADT NORTH	VANDERBURGH	IN	163	007045	O	1974
DAYLIGHT	VANDERBURGH	IN	163	183038	O	1956
DECATUR	ADAMS	IN	001	184612	OA	1986
DECKER	KNOX	IN	083	185015	O	1944
DEGONIA SPRINGS	WARRICK	IN	173	007050	O	1981
DEGONIA SPRINGS NORTH	WARRICK	IN	173	186503	O	1959
DENNY (NEW)	SULLIVAN	IN	153	188394	ON	1914
DEPAUW	HARRISON	IN	061	016283	N	1997
DICKEYVILLE	WARRICK	IN	173	191487	ON	1951
DIXON	GREENE	IN	055	193998	N	1965
DODDS BRIDGE	SULLIVAN	IN	153	194507	ON	1913
DONALDSON	MARSHALL	IN	099	010908	N	1985
DOUGLAS	GIBSON	IN	051	199835	O	1963
DUBLIN SOUTH	FAYETTE	IN	041	010078	N	1890
DUBOIS	DUBOIS	IN	037	204114	N	1987
DUFF	DUBOIS	IN	037	204734	ON	1955
DUFF NORTH	DUBOIS	IN	037	204796	O	1959
DUGGER	SULLIVAN	IN	153	016289	N	1997
DUGGER NORTH	SULLIVAN	IN	153	015113	N	1993
DUNNS BRIDGE	JASPER	IN	073	206997	O	1900
ECKERTY	CRAWFORD	IN	025	213036	O	1919
EDGERTON	ALLEN	IN	003	213749	O	1905
EDGERTON NORTH	ALLEN	IN	003	213780	ON	1925
EDWARDSPORT	DAVIESS	IN	027	215492	O	1970
EDWARDSPORT NORTH	KNOX	IN	083	215498	O	1971
ELBERFELD	WARRICK	IN	173	218020	O	1950
ELBERFELD WEST	WARRICK	IN	173	218051	O	1961
ELIZABETH	HARRISON	IN	061	218915	N	1925
ELKHART	ELKHART	IN	039	219663	N	1949
ELKHART NORTH	ELKHART	IN	039	219694	O	1941
ELLIOTT	VANDERBURGH	IN	163	220407	O	1951
ELNORA	DAVIESS	IN	027	222112	O	1950
ELNORA CENTRAL	DAVIESS	IN	027	222134	O	1972
ELNORA WEST	DAVIESS	IN	027	222139	O	1975
EPSOM	DAVIESS	IN	027	007061	O	1980
ERSKINE	VANDERBURGH	IN	163	227638	O	1931
EUREKA	SPENCER	IN	147	229994	ON	1942
EUREKA WEST	SPENCER	IN	147	230180	ON	1973
EVANSTON	SPENCER	IN	147	230800	O	1960
EVANSTON SOUTH	SPENCER	IN	147	007062	O	1978
EVANSVILLE	VANDERBURGH	IN	163	230831	O	1947
EVANSVILLE NORTH	VANDERBURGH	IN	163	230893	O	1962
FAIRBANKS	SULLIVAN	IN	153	233444	O	1950
FARMERSBURG	SULLIVAN	IN	153	236164	N	1945
FERDINAND	DUBOIS	IN	037	239234	ON	1961
FERDINAND EAST	SPENCER	IN	147	239265	O	1962
FERDINAND NORTH	DUBOIS	IN	037	010082	N	1974
FISH LAKE	LA PORTE	IN	091	241893	O	1965
FISH LAKE NORTH	LA PORTE	IN	091	241924	ON	1966
FLEENER CONSOL	GIBSON	IN	051	010083	O	1940
FLEENER SOUTH	GIBSON	IN	051	244761	O	1953
FLEENER WEST	GIBSON	IN	051	013368	O	1988
FOLSOMVILLE	WARRICK	IN	173	247695	ON	1978
FOLSOMVILLE EAST	WARRICK	IN	173	009026	O	1983
FOLTZ	JEFFERSON	IN	077	247698	N	1910
FOOTES POND	GIBSON	IN	051	248063	O	1950
FORD SOUTH	POSEY	IN	129	248373	ON	1950
FORT BRANCH	GIBSON	IN	051	249768	O	1949
FORT BRANCH NORTH	GIBSON	IN	051	249799	O	1951
FORT BRANCH WEST	GIBSON	IN	051	249830	O	1953
FORT WAYNE	ALLEN	IN	003	251473	ON	1988
FRANCESVILLE	PULASKI	IN	131	253938	ON	1887
FRANCESVILLE SOUTH	PULASKI	IN	131	253960	N	1895
FRANCISCO CONSOL	GIBSON	IN	051	254248	ON	1920
FRANCISCO NORTH CONSOL	GIBSON	IN	051	254279	ON	1929
FRANCISCO SOUTH CONSOL	GIBSON	IN	051	254341	ON	1922
FRANKLIN WEST	POSEY	IN	129	255302	O	1948
FREDERICKSBURG SOUTH	HARRISON	IN	061	016299	N	1997
FREDERICKSBURG WEST	WASHINGTON	IN	175	016300	N	1997
FREMONT	STEUBEN	IN	151	257534	N	1976
FRENCH (NEW)	SPENCER	IN	147	257820	ON	1948
FRENCH LICK	ORANGE	IN	117	016301	N	1997
FRENCHTOWN	HARRISON	IN	061	009603	N	1997
FRENCHTOWN WEST	HARRISON	IN	061	016302	N	1997
FRIENDSHIP	RIPLEY	IN	137	258185	N	1945
FRITZ CORNER	PIKE	IN	125	010413	ON	1984
FULDA	SPENCER	IN	147	259689	O	1955

Field Name	County Name	State Sub	Co Code	Field Code	Field Type	Disc Year
FULDA WEST	SPENCER	IN	147	259720	O	1958
GENTRYVILLE CONSOL	SPENCER	IN	147	269445	ON	1935
GENTRYVILLE CONSOL	WARRICK	IN	173	269445	ON	1935
GENTRYVILLE SOUTH	SPENCER	IN	147	269487	O	1954
GERMAN RIDGE (NEW)	PERRY	IN	123	013372	O	1931
GIFFORD	JASPER	IN	073	271921	O	1899
GLENDALE	DAVIESS	IN	027	276432	N	1929
GLENDALE NORTH	DAVIESS	IN	027	276494	ON	1941
GLEZEN	PIKE	IN	125	277083	O	1952
GLEZEN WEST	PIKE	IN	125	277114	O	1953
GRAHAM	DAVIESS	IN	027	283718	O	1980
GRAHAM VALLEY	WARRICK	IN	173	014342	N	1990
GRANDVIEW	SPENCER	IN	147	284927	O	1941
GRANDVIEW NORTH CONSOL	SPENCER	IN	147	285020	O	1939
GRANDVIEW WEST	SPENCER	IN	147	285082	O	1957
GRAYSVILLE	SULLIVAN	IN	153	287035	ON	1928
GRAYSVILLE NORTH	SULLIVAN	IN	153	287056	N	1917
GRAYSVILLE SOUTH	SULLIVAN	IN	153	287066	O	1954
GRAYSVILLE WEST	SULLIVAN	IN	153	287097	O	1954
GREENSBURG	DECATUR	IN	031	289360	N	1914
GREENVILLE	FLOYD	IN	043	289577	N	1997
GRIFFIN CONSOL	GIBSON	IN	051	291313	O	1938
GRIFFIN CONSOL	POSEY	IN	129	291313	O	1938
HAGERSTOWN	WAYNE	IN	177	010094	N	1888
HAGERSTOWN SOUTH	WAYNE	IN	177	010095	N	1910
HAMLINE CHAPEL	KNOX	IN	083	301863	O	1969
HANOVER	JEFFERSON	IN	077	303444	N	1944
HARDIN CHAPEL	KNOX	IN	083	305273	O	1950
HARDINSBURG WEST	ORANGE	IN	117	016306	N	1997
HARMON (NEW)	PIKE	IN	125	306486	ON	1918
HARMON WEST	PIKE	IN	125	306544	N	1952
HARRISVILLE	RANDOLPH	IN	135	307846	N	1967
HATFIELD	SPENCER	IN	147	309892	O	1939
HAUBSTADT	GIBSON	IN	051	310016	O	1951
HAUBSTADT EAST	GIBSON	IN	051	007087	O	1980
HAYESVILLE NORTH	MARTIN	IN	101	010460	N	1976
HAYSVILLE	DUBOIS	IN	037	311659	N	1918
HAYSVILLE NORTH	MARTIN	IN	101	011966	N	1976
HAYSVILLE WEST	DUBOIS	IN	037	311690	O	1967
HEILMAN	WARRICK	IN	173	314101	O	1950
HEILMAN EAST	WARRICK	IN	173	314132	O	1960
HEILMAN SOUTH	WARRICK	IN	173	009028	O	1983
HELTONVILLE	LAWRENCE	IN	093	315403	N	1912
HELTONVILLE WEST	LAWRENCE	IN	093	015489	N	1995
HEUSLER CONSOL	POSEY	IN	129	319340	O	1938
HEUSLER CONSOL	VANDERBURGH	IN	163	319340	O	1938
HINDUSTAN	MONROE	IN	105	003886	N	1999
HOLLAND	DUBOIS	IN	037	327673	N	1930
HOLLAND NORTH	DUBOIS	IN	037	327838	ON	1973
HOLLAND SOUTH	DUBOIS	IN	037	327859	ON	1955
HOLLAND WEST	PIKE	IN	125	327890	ON	1957
HOVEY WEST	POSEY	IN	129	335051	O	1944
HOWESVILLE	GREENE	IN	055	335454	N	1952
HUDSON	STEUBEN	IN	151	336757	N	1992
HUDSONVILLE	DAVIESS	IN	027	336834	N	1929
HUDSONVILLE WEST	DAVIESS	IN	027	336850	N	1967
HUNTERTOWN	ALLEN	IN	003	339981	N	1964
HUNTINGBURG	DUBOIS	IN	037	340012	ON	1950
HUNTINGBURG EAST	DUBOIS	IN	037	340043	O	1956
HUNTINGBURG SOUTH	DUBOIS	IN	037	340074	O	1953
HUNTINGBURG WEST	DUBOIS	IN	037	012774	N	1987
HUNTINGTON	HUNTINGTON	IN	069	340105	N	1930
HYATT	DAVIESS	IN	027	341555	O	1953
HYMERA	SULLIVAN	IN	153	341788	N	1949
INMAN EAST	POSEY	IN	129	346967	O	1941
IONA (NEW)	KNOX	IN	083	347651	O	1951
IONA SOUTH	KNOX	IN	083	347660	O	1977
IRELAND	DUBOIS	IN	037	348006	ON	1960
IRELAND NORTH	DUBOIS	IN	037	348028	ON	1983
IVA	PIKE	IN	125	350083	N	1929
IVA EAST	PIKE	IN	125	350114	ON	1941
IVA WEST	PIKE	IN	125	350145	ON	1986
JASPER	DUBOIS	IN	037	355393	O	1950
JASPER CENTRAL	DUBOIS	IN	037	355424	O	1954
JASPER NORTH	DUBOIS	IN	037	355455	O	1953
JASPER SOUTH	DUBOIS	IN	037	355486	O	1953
JASPER WEST	DUBOIS	IN	037	355517	O	1954
JOHNSBURG	DUBOIS	IN	037	361766	O	1955
JOHNSON CONSOL	GIBSON	IN	051	361921	O	1941
JOHNSON WEST	GIBSON	IN	051	362231	O	1945
JORDAN	DAVIESS	IN	027	363967	O	1982
KASSON	VANDERBURGH	IN	163	009510	O	1984
KELLERVILLE	DUBOIS	IN	037	372681	N	1917
KENDALLVILLE	NOBLE	IN	113	374169	N	1965
KENDALLVILLE EAST	NOBLE	IN	113	374200	N	1968
KING	GIBSON	IN	051	379308	N	1998
KINGSLAND	WELLS	IN	179	014560	O	1903
KOLEEN	GREENE	IN	055	016320	N	1997
KYANA	DUBOIS	IN	037	389370	N	1963
LA PORTE	LA PORTE	IN	091	392014	ON	1966
LACONIA	HARRISON	IN	061	393595	ON	1915
LACONIA WEST	HARRISON	IN	061	015490	N	1995
LAKE MILLS	SPENCER	IN	147	397222	O	1953
LAKE MILLS EAST	SPENCER	IN	147	397253	O	1953
LAKESIDE (NEW)	PULASKI	IN	131	013242	O	1962
LAMAR SOUTH CONSOL	SPENCER	IN	147	010114	O	1958
LAMOTT CONSOL	POSEY	IN	129	399764	O	1941
LANCASTER	JEFFERSON	IN	077	399857	N	1944
LANCASTER SOUTH	JEFFERSON	IN	077	400012	N	1908
LAWRENCEBURG	DEARBORN	IN	029	405406	N	1885
LEESVILLE	LAWRENCE	IN	093	408220	N	1914
LEESVILLE SOUTH	LAWRENCE	IN	093	408282	N	1916
LEWIS	SULLIVAN	IN	153	411940	O	1954
LIBERAL	SPENCER	IN	147	412987	O	1953
LIBERTY	UNION	IN	161	413142	N	1886
LINCOLN CITY	SPENCER	IN	147	414382	O	1960
LINCOLN PARK	SPENCER	IN	147	414506	O	1960
LINKVILLE	MARSHALL	IN	099	416021	N	1949
LINKVILLE EAST	MARSHALL	IN	099	416025	N	1962
LINTON	GREENE	IN	055	416304	N	1952
LITTLE ROCK	KNOX	IN	083	419400	O	1980
LONETREE	GREENE	IN	055	425140	N	1959
LONG RUN	SWITZERLAND	IN	155	425868	N	1931
LOOGOOTEE	DAVIESS	IN	027	426597	ON	1900
LOOGOOTEE	MARTIN	IN	101	426597	ON	1900
LOOGOOTEE NORTH	MARTIN	IN	101	426628	N	1902
LOOGOOTEE WEST	DAVIESS	IN	027	016327	N	1997
LOVETT	JENNINGS	IN	079	430441	N	1961
LYNN	WARRICK	IN	173	436147	O	1962
LYNNVILLE	GIBSON	IN	051	436271	O	1963
LYNNVILLE WEST	GIBSON	IN	051	436286	O	1969
LYONS	GREENE	IN	055	436364	ON	1905
LYONS WEST	GREENE	IN	055	436612	N	1975
MACKEY	GIBSON	IN	051	438822	O	1939
MARENGO	CRAWFORD	IN	025	016331	N	1997
MARIAH HILL	SPENCER	IN	147	447068	ON	1960
MARIAH HILL EAST	SPENCER	IN	147	447099	O	1968
MARIAH HILL SOUTH	SPENCER	IN	147	447130	O	1958
MARTIN	POSEY	IN	129	449889	O	1947
MARTIN	VANDERBURGH	IN	163	449889	O	1947
MARTIN SOUTH	MARTIN	IN	101	012002	N	1986
MARTINSBURG	WASHINGTON	IN	175	016333	N	1997
MARTS	SULLIVAN	IN	153	450292	ON	1949
MAUCK	GIBSON	IN	051	453144	O	1968
MAUNIE CENTRAL	POSEY	IN	129	453671	O	1970
MAUNIE EAST	POSEY	IN	129	453702	O	1960
MEDARYVILLE	PULASKI	IN	131	464599	N	1887
MEDORA	JACKSON	IN	071	465467	N	1997
MIDWAY CONSOL	SPENCER	IN	147	472760	ON	1952
MILL PARK	SPENCER	IN	147	012009	N	1972
MILL PARK SOUTH	WARRICK	IN	173	010980	ON	1988
MILLERSBURG	WARRICK	IN	173	474977	O	1938
MINERAL CITY	GREENE	IN	055	476691	O	1971
MITCHELL	LAWRENCE	IN	093	478945	N	1997
MOHERLY WEST	HARRISON	IN	061	016340	N	1997
MONROE CITY CONSOL	KNOX	IN	083	481930	ON	1922
MONROEVILLE	ALLEN	IN	003	482178	O	1907
MONROEVILLE SOUTH	ALLEN	IN	003	010560	ON	1984
MONROEVILLE WEST	ALLEN	IN	003	482209	ON	1899
MONTEZUMA	VERMILLION	IN	165	482829	O	1956
MONTGOMERY	DAVIESS	IN	027	482860	O	1951
MONTGOMERY EAST	DAVIESS	IN	027	482891	O	1980
MOORE	DE KALB	IN	033	483635	N	1959
MOSELEY	PERRY	IN	123	487107	ON	1932
MOUNT SUMMIT	HENRY	IN	065	013402	N	1888
MOUNTS	GIBSON	IN	051	489494	O	1948
MOUNTS NORTH	GIBSON	IN	051	007147	O	1979
MT CARMEL CONSOL	GIBSON	IN	051	490363	O	1941
MT CARMEL CONSOL	KNOX	IN	083	490363	O	1941
MT CARMEL NORTH	KNOX	IN	083	490425	O	1943
MT VERNON CONSOL	POSEY	IN	129	491355	ON	1941
MT VERNON EAST	POSEY	IN	129	491386	O	1948
MT VERNON SOUTH	POSEY	IN	129	491541	O	1951
MUMFORD HILLS	GIBSON	IN	051	493711	O	1939
MUMFORD HILLS	POSEY	IN	129	493711	O	1939
MUMFORD HILLS EAST	GIBSON	IN	051	493742	O	1953
MUMFORD HILLS EAST	POSEY	IN	129	493742	O	1953
NEW BOSTON	HARRISON	IN	061	503347	N	1885
NEW GOSHEN	VIGO	IN	167	014573	N	1991
NEW HAVEN	ALLEN	IN	003	503998	O	1899
NEW LEBANON	SULLIVAN	IN	153	504295	N	1920
NEW MIDDLETOWN	HARRISON	IN	061	504572	N	1923
NEW PEKIN	WASHINGTON	IN	175	016345	N	1997
NEW SALEM	RUSH	IN	139	504742	N	1905
NEW SALISBURY	HARRISON	IN	061	016347	N	1997
NEWBERRY	DAVIESS	IN	027	505455	O	1952
NEWTONVILLE CONSOL	SPENCER	IN	147	507036	ON	1943
NINE MILE	ALLEN	IN	003	508579	N	1961
NISBET	VANDERBURGH	IN	163	010988	O	1985
NOXID	PIKE	IN	125	514044	O	1953
OAK GROVE	POSEY	IN	129	516721	O	1963
OAK RIDGE CHAPEL	PERRY	IN	123	010573	N	1980
OAKLAND CITY CONSOL (NEW)	PIKE	IN	125	517530	ON	1907
OAKLAND CITY SOUTH	GIBSON	IN	051	517589	O	1955
OAKTOWN (NEW)	KNOX	IN	083	517999	O	1930
OAKTOWN (NEW)	SULLIVAN	IN	153	517999	O	1930
ODON	DAVIESS	IN	027	519852	O	1951
ODON EAST	DAVIESS	IN	027	519883	ON	1952
ODON NORTH	DAVIESS	IN	027	519928	ON	1971
ODON SOUTH	DAVIESS	IN	027	519914	O	1959
OLIVER	POSEY	IN	129	523975	ON	1950
OLIVER NORTH	POSEY	IN	129	524006	O	1957
OLIVER SOUTH	POSEY	IN	129	524099	ON	1950
OLIVER WEST	POSEY	IN	129	009045	O	1983
ORLEANS	ORANGE	IN	117	003665	O	1981
ORLEANS EAST	ORANGE	IN	117	016353	N	1997
OWENSVILLE CONSOL	GIBSON	IN	051	532229	O	1940
OWENSVILLE NORTH CONSOL	GIBSON	IN	051	532322	O	1943
PALESTINE GROVE	VANDERBURGH	IN	163	536795	O	1933
PARKER CONSOL	POSEY	IN	129	539988	ON	1948
PATOKA	GIBSON	IN	051	542251	ON	1941
PATOKA EAST CONSOL	GIBSON	IN	051	542313	O	1947
PATOKA SOUTH	GIBSON	IN	051	542375	O	1961
PATRIOT	SWITZERLAND	IN	155	013407	N	1939
PAXTON	SULLIVAN	IN	153	544917	O	1949
PAXTON WEST	SULLIVAN	IN	153	012029	N	1986
PELZER	WARRICK	IN	173	548599	O	1949
PENNYVILLE	DAVIESS	IN	027	010593	N	1980
PERRYSVILLE	VERMILLION	IN	165	551310	N	1908
PERU	MIAMI	IN	103	551761	O	1897
PERU EAST	MIAMI	IN	103	551792	O	1900
PETERSBURG	PIKE	IN	125	552164	N	1897
PETERSBURG NORTH	PIKE	IN	125	552185	N	1930
PIKEVILLE	PIKE	IN	125	555923	O	1962
PIROQUE SOUTH	POSEY	IN	129	558217	O	1954
PLAINVILLE	DAVIESS	IN	027	559566	ON	1950
PLEASANT RIDGE	JEFFERSON	IN	077	560496	N	1961
PLEASANTVILLE	SULLIVAN	IN	153	561092	N	1997
PLUMMER	GREENE	IN	055	561643	O	1969
POINT	POSEY	IN	129	562403	O	1942
POPCORN	LAWRENCE	IN	093	015491	N	1995
PORTERSVILLE	DAVIESS	IN	027	566906	ON	1972
PORTERSVILLE SOUTH	DAVIESS	IN	027	010601	N	1979
POSEYVILLE	POSEY	IN	129	567456	O	1954
POWELLS LAKE CONSOL	POSEY	IN	129	569502	O	1942
PRAIRIE CREEK	VIGO	IN	167	570448	ON	1937

Field Name	County Name	State Sub	Co Code	Field Code	Field Type	Disc Year
PRINCETON NORTH CONSOL	GIBSON	IN	051	572804	O	1921
PRINCETON WEST	GIBSON	IN	051	572866	ON	1950
PUEBLO	SPENCER	IN	147	001897	ON	1981
PUEBLO EAST	SPENCER	IN	147	009899	ON	1985
PURCELL	KNOX	IN	083	575199	O	1981
PURCELL NORTH	KNOX	IN	083	575230	O	1985
RAGLESVILLE (NEW)	DAVIESS	IN	027	013281	O	1955
RAHM	VANDERBURGH	IN	163	583213	O	1952
RAMSEY SOUTH	HARRISON	IN	061	585352	N	1995
RAPTURE	POSEY	IN	129	586995	O	1941
RAPTURE EAST	POSEY	IN	129	587026	O	1969
RAPTURE SOUTH	POSEY	IN	129	007173	O	1982
RICHLAND CITY CONSOL	SPENCER	IN	147	010257	ON	1943
RICHLAND CITY NORTH	SPENCER	IN	147	010610	N	1980
RICHVALLEY	WABASH	IN	169	600144	O	1898
RILEY	VIGO	IN	167	601450	O	1949
RILEY SOUTH	VIGO	IN	167	601512	O	1952
RILEYSBURG	VERMILLION	IN	165	601522	N	1912
ROCHESTER	GIBSON	IN	051	607411	O	1948
ROCK HILL	SPENCER	IN	147	607783	O	1928
ROCK HILL EAST	SPENCER	IN	147	607814	O	1962
ROCK HILL NORTH	SPENCER	IN	147	607845	O	1960
ROCK HILL SOUTH	SPENCER	IN	147	607876	O	1953
ROCK HILL WEST	SPENCER	IN	147	607907	O	1948
ROCKPORT CONSOL	SPENCER	IN	147	608899	ON	1939
ROCKPORT EAST CONSOL	SPENCER	IN	147	010615	O	1958
ROCKPORT NORTH	SPENCER	IN	147	608961	O	1964
ROCKPORT SOUTH	SPENCER	IN	147	608992	ON	1932
ROGER EAST	POSEY	IN	129	610604	O	1943
ROSEWOOD	HARRISON	IN	061	613983	N	1895
ROSEWOOD NORTH	HARRISON	IN	061	614024	N	1890
ROYAL CENTER	CASS	IN	017	617083	O	1909
ROYAL CENTER	FULTON	IN	049	617083	O	1909
ROYAL CENTER	PULASKI	IN	131	617083	O	1909
ROYAL CENTER NORTH	CASS	IN	017	617091	O	1909
RUMBLE	PIKE	IN	125	618580	O	1950
SALEM	WASHINGTON	IN	175	625030	N	1922
SALEM CENTER	STEUBEN	IN	151	625061	N	1954
SALINE CITY	CLAY	IN	021	625557	O	1951
SALTILLO WEST	ORANGE	IN	117	016379	N	1997
SANDBORN	KNOX	IN	083	630641	O	1950
SANDBORN NORTH	GREENE	IN	055	012059	N	1970
SANDFORD	VIGO	IN	167	630765	N	1991
SANDY	GIBSON	IN	051	631261	O	1959
SANDY HOOK	DAVIESS	IN	027	631571	O	1981
SANTA CLAUS	SPENCER	IN	147	632625	ON	1935
SANTA CLAUS EAST	SPENCER	IN	147	632656	O	1963
SANTA CLAUS SOUTH	SPENCER	IN	147	632687	O	1960
SAVAH	POSEY	IN	129	635632	O	1950
SCOTT	GIBSON	IN	051	640104	O	1957
SELLERSBURG	CLARK	IN	019	643615		
SELVIN EAST	WARRICK	IN	173	643832	ON	1955
SELVIN NORTH	PIKE	IN	125	003686	O	1981
SHELBURN CONSOL (NEW)	SULLIVAN	IN	153	013300	ON	1913
SHELBURN NORTH	SULLIVAN	IN	153	649578	ON	1993
SHILOH	SULLIVAN	IN	153	652156	N	1915
SIBERIA	DUBOIS	IN	037	654822	O	1905
SIBERIA EAST	DUBOIS	IN	037	654853	ON	1900
SIBERIA EAST	PERRY	IN	123	654853	ON	1900
SIBERIA NORTH	DUBOIS	IN	037	654884	O	1962
SIBERIA WEST	DUBOIS	IN	037	654915	O	1964
SIMPSON CHAPEL	GREENE	IN	055	657104	O	1974
SIOSI	SULLIVAN	IN	153	657891	O	1926
SIOSI	VIGO	IN	167	657891	O	1926
SISSON CONSOL	KNOX	IN	083	010258	O	1964
SKELTON	GIBSON	IN	051	659356	O	1966
SMEDLEY	WASHINGTON	IN	175	662022	N	1948
SMITH MILLS NORTH	POSEY	IN	129	662394	O	1951
SOLITUDE SOUTH	POSEY	IN	129	664998	O	1951
SPARTANBURG	RANDOLPH	IN	135	013422	N	1900
SPENCER CONSOL	POSEY	IN	129	669059	O	1948
SPRING HILL	VIGO	IN	167	671136	O	1948
SPRINGFIELD CONSOL	POSEY	IN	129	671632	OA	1944
SPURGEON CONSOL	PIKE	IN	125	672159	O	1941
ST ANTHONY	DUBOIS	IN	037	672950	N	1975
ST CROIX	PERRY	IN	123	673291	O	1959
ST FRANCISVILLE CONSOL	KNOX	IN	083	673384	O	1939
ST HENRY	DUBOIS	IN	037	673539	N	1951
ST HENRY SOUTH	DUBOIS	IN	037	014817	N	1992
ST JAMES	GIBSON	IN	051	673632	O	1948
ST MEINRAD CONSOL	SPENCER	IN	147	674391	O	1962
ST MEINRAD EAST	SPENCER	IN	147	674407	ON	1962
ST MEINRAD SOUTH (NEW)	SPENCER	IN	147	013304	O	1978
ST PHILIP	POSEY	IN	129	674779	O	1950
ST PHILIP	VANDERBURGH	IN	163	674779	O	1950
ST THOMAS CONSOL	KNOX	IN	083	674903	O	1940
ST WENDEL CONSOL	POSEY	IN	129	010259	O	1934
STACER	VANDERBURGH	IN	163	675089	O	1947
STACER WEST	VANDERBURGH	IN	163	675120	O	1951
STANLEY	WARRICK	IN	173	676422	O	1973
STANLEY SOUTH	WARRICK	IN	173	014818	O	1992
STATE LINE	VIGO	IN	167	677538	O	1950
STAUNTON	CLAY	IN	021	677817	O	1953
STENDAL	PIKE	IN	125	679460	ON	1938
STEWARTSVILLE CONSOL	POSEY	IN	129	010260	O	1950
STEWARTSVILLE NORTH	POSEY	IN	129	009062	O	1983
STEWARTSVILLE SOUTH	POSEY	IN	129	680514	O	1956
STILLWELL	LA PORTE	IN	091	681041	N	1966
STROH	LAGRANGE	IN	087	015164	N	1993
SULLIVAN CONSOL	SULLIVAN	IN	153	687396	ON	1906
SULLIVAN SOUTH	SULLIVAN	IN	153	687417	N	1940
SURPRISE	JACKSON	IN	071	690527	N	1997
SURVANT	PIKE	IN	125	007969	O	1982
SWEEZER	SPENCER	IN	147	692767	O	1949
SWITZ CITY	GREENE	IN	055	693201	N	1940
SYRIA	ORANGE	IN	117	015492	N	1995
TENNYSON	WARRICK	IN	173	701356	O	1965
TENNYSON EAST	SPENCER	IN	147	014397	O	1990
TENNYSON NORTH	WARRICK	IN	173	009954	O	1985
TENNYSON SOUTH	WARRICK	IN	173	701387	N	1969
TERMINAL	POSEY	IN	129	701790	O	1950
TERRE HAUTE	VIGO	IN	167	701976	O	1888
TERRE HAUTE EAST	VIGO	IN	167	702007	O	1951
TERRE HAUTE SOUTH	VIGO	IN	167	702038	O	1949
THAYER	NEWTON	IN	111	703945	N	1916
THAYER EAST	NEWTON	IN	111	703976	N	1961
THOMAS (NEW)	PIKE	IN	125	705064	O	1913
TRAYLOR CHAPEL	PIKE	IN	125	716308	O	1951
TRENTON	ADAMS	IN	001	716680	ON	1889
TRENTON	BLACKFORD	IN	009	716680	ON	1889
TRENTON	BOONE	IN	011	716680	ON	1889
TRENTON	DECATUR	IN	031	716680	ON	1889
TRENTON	DELAWARE	IN	035	716680	ON	1889
TRENTON	GRANT	IN	053	716680	ON	1889
TRENTON	HAMILTON	IN	057	716680	ON	1889
TRENTON	HANCOCK	IN	059	716680	ON	1889
TRENTON	HENRY	IN	065	716680	ON	1889
TRENTON	HOWARD	IN	067	716680	ON	1889
TRENTON	HUNTINGTON	IN	069	716680	ON	1889
TRENTON	JAY	IN	075	716680	ON	1889
TRENTON	JENNINGS	IN	079	716680	ON	1889
TRENTON	MADISON	IN	095	716680	ON	1889
TRENTON	MARION	IN	097	716680	ON	1889
TRENTON	MIAMI	IN	103	716680	ON	1889
TRENTON	RANDOLPH	IN	135	716680	ON	1889
TRENTON	RIPLEY	IN	137	716680	ON	1889
TRENTON	RUSH	IN	139	716680	ON	1889
TRENTON	SHELBY	IN	145	716680	ON	1889
TRENTON	TIPTON	IN	159	716680	ON	1889
TRENTON	WABASH	IN	169	716680	ON	1889
TRENTON	WAYNE	IN	177	716680	ON	1889
TRENTON	WELLS	IN	179	716680	ON	1889
TRI-COUNTY	GIBSON	IN	051	716928	ON	1925
TRI-COUNTY	PIKE	IN	125	716928	ON	1925
TROY	PERRY	IN	123	718881	ON	1928
TROY	SPENCER	IN	147	718881	ON	1928
TROY EAST CONSOL	PERRY	IN	123	718943	ON	1929
TROY EAST CONSOL	SPENCER	IN	147	718943	O	1929
TURNER CHAPEL	SPENCER	IN	147	722268	O	1960
UNION CHAPEL	SPENCER	IN	147	727735	O	1962
UNION CHAPEL NORTH	SPENCER	IN	147	727775	O	1971
UNION CITY	RANDOLPH	IN	135	727797	N	1913
UNION-BOWMAN CONSOL	GIBSON	IN	051	727704	ON	1916
UNION-BOWMAN CONSOL	KNOX	IN	083	727704	ON	1916
UNION-BOWMAN CONSOL	PIKE	IN	125	727704	ON	1916
UNIONPORT	RANDOLPH	IN	135	728448		
UNIONPORT SOUTH	RANDOLPH	IN	135	009964		
UNIONVILLE	MONROE	IN	105	728572	ON	1978
URBANA	WABASH	IN	169	729890	O	1966
URBANA NORTH	WABASH	IN	169	729921	O	1967
VALEENE	ORANGE	IN	117	016398	N	1997
VALPARAISO	PORTER	IN	127	014614	OA	1991
VAUGHN CONSOL	VANDERBURGH	IN	163	734340	O	1941
VAUGHN NORTH	VANDERBURGH	IN	163	734371	O	1956
VEALE	DAVIESS	IN	027	734767	O	1926
VEALE EAST	DAVIESS	IN	027	734798	O	1962
VELPEN	PIKE	IN	125	735480	O	1955
VELPEN(NEW)	PIKE	IN	125	015822	N	1994
VIENNA	POSEY	IN	129	738511	O	1933
VIENNA	VANDERBURGH	IN	163	738511	O	1933
VIENNA NORTH	VANDERBURGH	IN	163	738542	O	1948
VIENNA SOUTH	POSEY	IN	129	738573	O	1948
VIENNA SOUTH	VANDERBURGH	IN	163	738573	O	1948
VOLGA	JEFFERSON	IN	077	741101	N	1900
VOLLMER	KNOX	IN	083	741131	ON	1977
WADESVILLE NORTH	POSEY	IN	129	008004	O	1980
WADESVILLE WEST	POSEY	IN	129	743885	O	1956
WAKEFIELD	JEFFERSON	IN	077	745218	N	1947
WALTON	CASS	IN	017	747512	O	1897
WARRENTON	GIBSON	IN	051	749682	O	1948
WARRENTON EAST	GIBSON	IN	051	749744	O	1950
WARRENTON EAST	VANDERBURGH	IN	163	749744	O	1950
WARRENTON NORTH	GIBSON	IN	051	749775	O	1958
WASHINGTON	DAVIESS	IN	027	750240	O	1951
WASHINGTON SOUTH	DAVIESS	IN	027	750426	O	1973
WATERLOO	DE KALB	IN	033	751387	N	1898
WELBORN CONSOL	POSEY	IN	129	756185	O	1941
WELBORN NORTH CONSOL	POSEY	IN	129	756200	O	1953
WEST FORK CONSOL	GIBSON	IN	051	010261	O	1958
WESTPHALIA	KNOX	IN	083	761114	O	1950
WESTPHALIA SOUTH	DAVIESS	IN	027	761125	O	1973
WESTPHALIA SOUTH	KNOX	IN	083	761125	O	1973
WESTPOINT	TIPPECANOE	IN	157	761207		
WHEATLAND	KNOX	IN	083	762432	O	1985
WHEATLAND SOUTH	KNOX	IN	083	762556	O	1991
WHEATONVILLE CONSOL	GIBSON	IN	051	762649	ON	1926
WHEATONVILLE SOUTH	GIBSON	IN	051	762711	O	1962
WHITE ROSE	GREENE	IN	055	764819	N	1994
WHITE SULPHUR SPRINGS	DUBOIS	IN	037	764912	O	1982
WHITEOAK	PIKE	IN	125	765365	O	1957
WILFRED	SULLIVAN	IN	153	768942	O	1948
WINSLOW	PIKE	IN	125	773840	O	1951
WINSLOW EAST	PIKE	IN	125	773871	O	1961
WOLCOTT	WHITE	IN	181	776143		
WOLCOTT NORTH	WHITE	IN	181	009982		
WOODBURN	ALLEN	IN	003	777228	ON	1924
WOODBURN NORTH	ALLEN	IN	003	777259	O	1927
WORTHINGTON	GREENE	IN	055	779801	N	1960
YANKEETOWN	WARRICK	IN	173	014405	N	1990
YORK FERRY (NEW)	SULLIVAN	IN	153	787524	O	1949
ZIPP	VANDERBURGH	IN	163	792261	O	1951
ZOAR	DUBOIS	IN	037	792603	N	1963

Iowa

Field Name	County Name	State Sub	Co Code	Field Code	Field Type	Disc Year
CAIRO	LOUISA	IA	115	112376		
COLUMBUS CITY	LOUISA	IA	115	155321		
KEOTA	WASHINGTON	IA	183	375936	O	1963
REDFIELD	DALLAS	IA	049	592506		
VINCENT	HUMBOLDT	IA	091	739100		
VINCENT	WEBSTER	IA	187	739100		
VINCENT	WRIGHT	IA	197	739100		

Kansas

Field Name	County Name	State Sub	Co Code	Field Code	Field Type	Disc Year
A & W	PRATT	KS	151	004153	ON	1981
ABBYVILLE	RENO	KS	155	001559	O	1927
ABBYVILLE EAST	RENO	KS	155	001590	O	1961
ABBYVILLE NE	RENO	KS	155	007689	O	1982
ABBYVILLE SE	RENO	KS	155	001615	O	1973
ABBYVILLE SW	RENO	KS	155	001621	O	1960
ACKERLAND	LEAVENWORTH	KS	103	002396	ON	1942
ACRES	CLARK	KS	025	007522	ON	1984
ACRES SOUTH	CLARK	KS	025	007523	N	1984
ACRES WEST	CLARK	KS	025	007524	N	1984
ADAIR	TREGO	KS	195	003109	O	1953
ADAIR NW	TREGO	KS	195	009008	O	1985
ADAIR SW	TREGO	KS	195	003202	O	1956
ADAMS	ELK	KS	049	003326	ON	1954
ADAMS RANCH	MEADE	KS	119	003574	ON	1945
ADAMS RANCH WEST	MEADE	KS	119	003636	ON	1966
ADAMSON	SEWARD	KS	175	003698	ON	1958
ADELL	SHERIDAN	KS	179	004039	O	1944
ADELL NW	DECATUR	KS	039	004070	O	1952
ADOBE	MEADE	KS	119	004287	N	1967
ADOBE	SEWARD	KS	175	004287	ON	1967
ADVANCE	SHERIDAN	KS	179	004566	O	1956
AESIR	GOVE	KS	063	010882	O	1987
AESIR WEST	GOVE	KS	063	012100	O	1988
AETNA GAS AREA	BARBER	KS	007	004628	ON	1935
AETNA GAS AREA	COMANCHE	KS	033	004628	ON	1935
AETNA NORTH	BARBER	KS	007	004690	ON	1970
AETNA NW	BARBER	KS	007	004721	ON	1962
AGMAR	TREGO	KS	195	006992	O	1984
AGMAR SOUTH	TREGO	KS	195	008860	O	1985
AGNES	LYON	KS	111	005000	O	1968
AHNERT	STAFFORD	KS	185	005465	O	1941
AHRENS	BARTON	KS	009	005496	O	1963
AHRENS NORTH	BARTON	KS	009	003785	O	1983
AIR BASE	ELLIS	KS	051	005682	O	1953
AIR BASE EAST	ELLIS	KS	051	005713	O	1959
AIR BASE EAST	RUSSELL	KS	167	005713	O	1959
AIR BASE NORTH	ELLIS	KS	051	005744	O	1964
AIR BASE NW	ELLIS	KS	051	005775	O	1970
AIR BASE SE	ELLIS	KS	051	001961	O	1980
AJT	STAFFORD	KS	185	014833	ONA	1993
AKERS	BARTON	KS	009	006054	O	1976
AKRON	COWLEY	KS	035	006209	O	1993
ALAMEDA	KINGMAN	KS	095	006705	ON	1958
ALAMEDA EAST	KINGMAN	KS	095	003027	N	1983
ALAMEDA WEST	KINGMAN	KS	095	006719	ON	1976
ALAMOTA	LANE	KS	101	007024	O	1972
ALAMOTA NORTH	LANE	KS	101	008861	O	1985
ALAMOTA NW	LANE	KS	101	007692	O	1982
ALBANO	STAFFORD	KS	185	007170	O	1957
ALBANO SOUTH	STAFFORD	KS	185	007201	O	1965
ALBANO WEST	STAFFORD	KS	185	014180	O	1992
ALBEAR	THOMAS	KS	193	015477	O	1996
ALBERS	THOMAS	KS	193	014516	O	1991
ALBERS SE	THOMAS	KS	193	013988	O	1991
ALBIN	GOVE	KS	063	007666	O	1967
ALBIN SOUTH	GOVE	KS	063	007525	O	1984
ALBIN SW	GOVE	KS	063	012101	O	1988
ALBION	RENO	KS	155	007728	ON	1948
ALBION NORTH	RENO	KS	155	007852	OA	1950
ALBION SOUTH	RENO	KS	155	007929	O	
ALBRIGHT	COWLEY	KS	035	008100	O	1956
ALBRIGHT NORTH (NEW)	COWLEY	KS	035	008162	O	1962
ALCONA	ROOKS	KS	163	008317	O	1946
ALDA	GRAHAM	KS	065	008379	O	1944
ALDA SOUTH	GRAHAM	KS	065	008400	O	1978
ALDEN	RICE	KS	159	008441	O	1937
ALDEN NW	RICE	KS	159	008627	ON	1962
ALDEN WEST	RICE	KS	159	001963	O	1980
ALDRICH	NESS	KS	135	008875	O	1937
ALDRICH EAST	NESS	KS	135	008884	O	1972
ALDRICH NE	NESS	KS	135	008906	O	1954
ALDRICH NW	NESS	KS	135	008937	O	1963
ALDRICH SOUTH	NESS	KS	135	008863	O	1985
ALDRICH SW	NESS	KS	135	008947	O	1969
ALDRICH WEST	NESS	KS	135	000884	O	1980
ALEFS	BARTON	KS	009	009154	ON	1952
ALEXANDER	CHEYENNE	KS	023	009433	O	1960
ALEY	RUSSELL	KS	167	009495	O	1965
ALEY NORTH	RUSSELL	KS	167	011043	O	1985
ALEY WEST	RUSSELL	KS	167	011311	O	1987
ALFALFA	HARPER	KS	077	009526	O	1961
ALFORD	COMANCHE	KS	033	009557	ONA	1955
ALFORD	KIOWA	KS	097	009557	ONA	1955
ALFORD NE	KIOWA	KS	097	006996	ON	1984
ALFORD SW	COMANCHE	KS	033	012321	N	1988
ALFORD WEST (NEW)	KIOWA	KS	097	008419	N	1984
ALICE	HODGEMAN	KS	083	010022	O	1968
ALICE NE	HODGEMAN	KS	083	009669	O	1982
ALICURI	NESS	KS	135	010279	O	1974
ALINE	STAFFORD	KS	185	010363	O	1968
ALINE NORTH	STAFFORD	KS	185	007275	O	1983
ALLENDER	KINGMAN	KS	095	011603	ON	1966
ALLEN-ROBISON	BUTLER	KS	015	011510	O	1943
ALLODIUM	GRAHAM	KS	065	012037	O	1955
ALLODIUM	SHERIDAN	KS	179	012037	O	1955
ALLODIUM EAST	GRAHAM	KS	065	012042	O	1978
ALLSTOTT	KIOWA	KS	097	012223	ON	1966
ALMA	BARBER	KS	007	012316	ON	1969
ALMA	KINGMAN	KS	095	012316	ON	1969
ALMELO	NORTON	KS	137	006744	O	1984
ALMQUIST	NESS	KS	135	012727	O	1978
ALMQUIST SW	HODGEMAN	KS	083	013654	O	1990
ALNIC	KIOWA	KS	097	008422	O	1984
ALTA MILLS	HARVEY	KS	079	013556	ON	1958
ALTA VISTA	MORRIS	KS	127	013680	ON	1989
ALTA VISTA EAST	WABAUNSEE	KS	197	004289	O	1983
ALTAIR	THOMAS	KS	193	013711	O	1995
ALTAMONT	LABETTE	KS	099	013742	ON	1930
ALTEMUS	CHASE	KS	017	013804	N	1943
ALTON	SUMNER	KS	191	013897	ON	1949
ALTOONA	WILSON	KS	205	014052	ON	1903
ALTOONA EAST	NEOSHO	KS	133	014083	ON	1935
ALTOONA EAST	WILSON	KS	205	014083	ON	1935
ALTORY	DECATUR	KS	039	014114	O	1966
ALTORY SE	DECATUR	KS	039	014120	O	1971
ALWERTH	ELLIS	KS	051	014672	O	1966
AMAZON DITCH	FINNEY	KS	055	015168	ON	1961
AMAZON DITCH EAST	FINNEY	KS	055	013957	O	1991
AMAZON DITCH NE	FINNEY	KS	055	013989	O	1991
AMBER CREEK	BARBER	KS	007	015323	O	1952
AMBER CREEK NORTH	BARBER	KS	007	009070	O	1985
AMBER CREEK SOUTH	BARBER	KS	007	004071	O	1981
AMBER MILLS	BARBER	KS	007	015385	ON	1951
AMBER MILLS SOUTH	BARBER	KS	007	015394	ON	1977
AMBROSE	GRAHAM	KS	065	015633	O	1969
AMBROSE EAST	GRAHAM	KS	065	007526	O	1984
AMBROSE SE	GRAHAM	KS	065	015637	O	1977
AMBROSE SOUTH	GRAHAM	KS	065	007277	O	1982
AMBROSIA	TREGO	KS	195	011313	O	1987
AMEH	BARTON	KS	009	015664	O	1951
AMEREST	RUSSELL	KS	167	015788	O	1963
AMERSON	MCPHERSON	KS	113	007694	O	1982
AMES	BARTON	KS	009	015912	O	1943
AMES NW	BARTON	KS	009	015974	O	1947
AMES WEST	BARTON	KS	009	016036	O	1968
AMSTUTZ	NESS	KS	135	016541	O	1972
AMSTUTZ SOUTH	NESS	KS	135	016550	O	1975
AMSTUTZ SW	NESS	KS	135	000889	O	1979
AMY	LANE	KS	101	016552	O	1961
ANDOVER SOUTH	BUTLER	KS	015	017690	ON	1937
ANDOVER SOUTH	SEDGWICK	KS	173	017690	ON	1937
ANDRESON	ELLIS	KS	051	017772	O	1962
ANDRESON	ROOKS	KS	163	017772	O	1962
ANDRESON SOUTH	ELLIS	KS	051	007527	O	1982
ANG	SEWARD	KS	175	018268	ON	1961
ANG NORTH	SEWARD	KS	175	018299	ON	1962
ANG NW	SEWARD	KS	175	014881	O	1994
ANGELL	MEADE	KS	119	018547	ON	1956
ANGELL SE	MEADE	KS	119	007696	N	1984
ANGELL SOUTH	MEADE	KS	119	007278	ON	1982
ANGMAN	SEWARD	KS	175	011900	ON	1995
ANGMAN SOUTH	SEWARD	KS	175	014181	ON	1992
ANGOLA	LABETTE	KS	099	018764	ON	1944
ANITA	GRAHAM	KS	065	018888	O	1988
ANNA	PAWNEE	KS	145	019105	ON	1970
ANNABELLE	WOODSON	KS	207	019229	O	1956
ANNAMAE	COMANCHE	KS	033	019260	ON	1969
ANNAMAE NORTH	COMANCHE	KS	033	010256	N	2000
ANNAMAE SW	COMANCHE	KS	033	016062	N	2000
ANNELLY	HARVEY	KS	079	019384	O	1962
ANNELLY EAST	HARVEY	KS	079	019415	O	1968
ANNELLY NORTH	HARVEY	KS	079	019446	O	1967
ANNELLY SOUTH	HARVEY	KS	079	019477	O	1968
ANNELLY WEST	HARVEY	KS	079	019508	O	1965
ANNESS	SUMNER	KS	191	019539	O	1937
ANNESS SOUTH	SUMNER	KS	191	009010	O	1985
ANNESS WEST	SUMNER	KS	191	019545	O	1978
ANNUSCHAT	GREENWOOD	KS	073	011047	O	1985
ANSON	SUMNER	KS	191	019787	O	1928
ANSON SE	SUMNER	KS	191	019849	O	1958
ANTELOPE CREEK	CLARK	KS	025	020100	N	1985
ANTHONY	HARPER	KS	077	020562	O	1954
ANTONE	PAWNEE	KS	145	021430	O	1964
ANTONINO (OLD)	ELLIS	KS	051	001965	O	1936
ANTONINO NE	ELLIS	KS	051	003029	O	1982
ANTONINO SOUTH	ELLIS	KS	051	021492	O	1962
ANTONINO SW	ELLIS	KS	051	021523	O	1966
ANTONINO TOWNSITE	ELLIS	KS	051	021554	O	1949
ANTONINO TOWNSITE WEST	ELLIS	KS	051	021585	O	1966
ANTRIM	BARBER	KS	007	021616	ON	1969
ANTRIM SOUTH	BARBER	KS	007	004994	ON	1983
APPLE VALLEY	LEAVENWORTH	KS	103	007699	ON	1984
APPLETON	CLARK	KS	025	007479	O	1984
APPLETON NW	CLARK	KS	025	007700	OA	1984
APPLING	HARVEY	KS	079	022523	O	1963
ARAPAHOEKAN	WALLACE	KS	199	011646	OA	1987
ARBOR	RAWLINS	KS	153	023058	O	1959
ARBUCKLE	ELK	KS	049	023089	O	1920
ARCHER	SEWARD	KS	175	023399	ONA	1969
ARCHER WEST	SEWARD	KS	175	007701	ON	1982
ARDREY	CLARK	KS	025	023905	O	1976
ARDREY WEST	CLARK	KS	025	023915	O	1977
ARGO	COWLEY	KS	035	024081	O	1966
ARK	GRAHAM	KS	065	009673	O	1979
ARK RIVER	FORD	KS	057	014183	O	1992
ARKALON	SEWARD	KS	175	024298	ON	1960
ARKALON NORTH	SEWARD	KS	175	001971	ON	1980
ARKALON NW	SEWARD	KS	175	009012	ON	1985
ARKANSAS CITY GAS AREA	COWLEY	KS	035	024453	ON	1915
ARKANSAS CITY SW	COWLEY	KS	035	024484	O	1954
ARLEDO	RENO	KS	155	012454	ON	1988
ARLIE	COMANCHE	KS	033	006069	O	2000
ARLINGTON	RENO	KS	155	024639	ON	1964
ARLINGTON SOUTH	RENO	KS	155	024732	OA	1993
ARLINGTON SW	RENO	KS	155	024753	N	1980
ARLINGTON TOWNSITE	RENO	KS	155	014084	O	1992
ARLINGTON TOWNSITE SOUTH	RENO	KS	155	014184	OA	1992
ARMBRISTER	ROOKS	KS	163	024825	O	1971
ARMSTRONG	HODGEMAN	KS	083	025042	O	1963
ARMSTRONG NORTH	HODGEMAN	KS	083	009674	O	1981
ARMSTRONG SOUTH	HODGEMAN	KS	083	025104	O	1982
ARMSTRONG SW	HODGEMAN	KS	083	013180	O	1989
ARNOLD	NESS	KS	135	025724	O	1944
ARNOLD EAST	NESS	KS	135	025795	O	1974
ARNOLD NORTH	NESS	KS	135	025848	O	1961
ARNOLD NW	NESS	KS	135	025879	O	1970
ARNOLD SW	NESS	KS	135	025910	O	1961
ARNOLD WEST	NESS	KS	135	025984	O	1972
ARPIN	ROOKS	KS	163	026251	O	1957
ARPIN EAST	ROOKS	KS	163	026282	O	1958

Field Name	County Name	State Sub	Co Code	Field Code	Field Type	Disc Year
ARPIN SOUTH	ROOKS	KS	163	026313	O	1957
ARPIN SW	ROOKS	KS	163	026330	O	1976
ARROYO	STANTON	KS	187	026592	ON	1990
ARROYO NE	STANTON	KS	187	015844	ON	1993
ARROYO SE	STANTON	KS	187	016595	O	2000
ASH CREEK	BARTON	KS	009	027150	ON	1947
ASH CREEK	PAWNEE	KS	145	027150	ON	1947
ASH GROVE	DICKINSON	KS	041	027243	O	1954
ASH GROVE WEST	SALINE	KS	169	027274	O	1959
ASHBURN	WABAUNSEE	KS	197	027367	O	1958
ASHBURN EAST	WABAUNSEE	KS	197	013991	O	1991
ASHBURN NORTH	WABAUNSEE	KS	197	007280	O	1983
ASHBURN SOUTH	WABAUNSEE	KS	197	008862	O	1985
ASHLAND	CLARK	KS	025	027770	ON	1951
ASHLAND EAST	CLARK	KS	025	004342	ONA	1983
ASHLAND NE	CLARK	KS	025	014085	O	1992
ASHLAND SW	CLARK	KS	025	004154	O	1982
ASHLOCK	GREENWOOD	KS	073	028018	O	1969
ASHTON	SUMNER	KS	191	028142	O	1954
ASHTON EAST	SUMNER	KS	191	028173	O	1954
ASHTON NORTH	SUMNER	KS	191	004658	O	1983
ASHTON NW	SUMNER	KS	191	028204	O	1960
ASHTON SE	SUMNER	KS	191	028235	ON	1965
ASHTON SOUTH	SUMNER	KS	191	010662	O	1986
ASMUSSON	BUTLER	KS	015	028359	O	1957
ASTLE	RENO	KS	155	028860	ON	1976
ATLANTA	COWLEY	KS	035	029506	O	1958
ATLANTUS	GOVE	KS	063	029692	O	1971
ATLANTUS NW	GOVE	KS	063	029699	O	1978
ATLANTUS SOUTH	GOVE	KS	063	013181	O	1989
ATLANTUS SW	GOVE	KS	063	008425	O	1984
ATLANTUS WEST	GOVE	KS	063	008426	O	1984
ATSFER	PRATT	KS	151	009071	O	1985
ATTEBERY	SUMNER	KS	191	029909	O	1960
ATTICA	HARPER	KS	077	029940	ON	1958
ATWOOD	RAWLINS	KS	153	030002	O	1972
ATWOOD NORTH	RAWLINS	KS	153	030095	O	1974
ATYEO-PIXLEE	CHASE	KS	017	030281	O	1923
ATYEO-PIXLEE	GREENWOOD	KS	073	030281	O	1923
ATYEO-PIXLEE	LYON	KS	111	030281	O	1923
AUFDEMBERGE	LEAVENWORTH	KS	103	010269	ON	1986
AUGUSTA	BUTLER	KS	015	030591	ON	1914
AUGUSTA EAST	BUTLER	KS	015	007528	O	1982
AUGUSTA NORTH	BUTLER	KS	015	030622	O	1914
AVILLA	COMANCHE	KS	033	014428	N	1993
AVON	COFFEY	KS	031	032172	O	1973
AXELSON	ROOKS	KS	163	032335	O	1984
AXMAN	BARTON	KS	009	032397	ON	1949
AXMAN NE	BARTON	KS	009	032428	O	1965
AYE	GEARY	KS	061	032490	O	1965
B L M	GREELEY	KS	071	010884	N	1987
B N T	GOVE	KS	063	033878	O	1977
B N T WEST	LOGAN	KS	109	009074	O	1985
BACHMAN	RUSSELL	KS	167	034266	O	1977
BACHMAN SW	RUSSELL	KS	167	007707	O	1984
BACHOFER	SALINE	KS	169	034359	ON	1951
BACHOFER SE	SALINE	KS	169	034390	O	1962
BACON	RENO	KS	155	034483	O	1953
BACON WEST	RENO	KS	155	013657	O	1985
BADGER CREEK	SUMNER	KS	191	034545	O	1958
BADGER HILL	EDWARDS	KS	047	034638	O	1968
BADGER HILL	PAWNEE	KS	145	034638	O	1968
BADGER HILL EAST	PAWNEE	KS	145	012107	ON	1988
BADGER HILL NW	PAWNEE	KS	145	001979	O	1979
BAHR	BARTON	KS	009	035227	ON	1943
BAILEY	BARTON	KS	009	035289	ON	1956
BAKER	ELLIS	KS	051	035847	O	1966
BALDWIN	DOUGLAS	KS	045	036064	O	1921
BALDWIN	FRANKLIN	KS	059	036064	O	1921
BALLARD	BUTLER	KS	015	036746	O	1960
BALZER	HARVEY	KS	079	037211	O	1968
BALZER EAST	HARVEY	KS	079	037215	O	1977
BAMBERGER	HODGEMAN	KS	083	037230	O	1975
BAMBERGER SE	HODGEMAN	KS	083	009013	O	1985
BANKERS LIFE	JEFFERSON	KS	087	037738	ON	1941
BANKERS LIFE	LEAVENWORTH	KS	103	037738	ON	1941
BANNER	HARPER	KS	077	037986	O	1954
BANNER SOUTH	HARPER	KS	077	038172	O	1956
BANNISTER	RUSH	KS	165	038234	O	1994
BANZET	LABETTE	KS	099	038296	ON	1944
BAPTIST	PRATT	KS	151	004665	N	1983
BAPTIST SOUTH	PRATT	KS	151	007481	ONA	1984
BAR	STAFFORD	KS	185	038327	O	1982
BARBER FARMS	STANTON	KS	187	016409	N	1998
BARBY	CLARK	KS	025	014429	N	1993
BARE	BUTLER	KS	015	039102	O	1916
BARNES	PRATT	KS	151	039536	ON	1951
BARNES NW	PRATT	KS	151	039598	O	1984
BARNES SW	PRATT	KS	151	039660	O	1967
BARRAGREE	MEADE	KS	119	040378	N	1959
BARRETT	BARTON	KS	009	040497	O	1943
BARRICK	HODGEMAN	KS	083	016596	N	2000
BARRICKLOW	NESS	KS	135	040725	O	1974
BARRICKLOW NW	NESS	KS	135	040735	O	1975
BARROWS	GRAHAM	KS	065	007529	O	1984
BARRY	ROOKS	KS	163	040838	O	1942
BARRY EAST	ROOKS	KS	163	040869	O	1947
BARRY SE	ROOKS	KS	163	040900	O	1946
BARSTOW	KIOWA	KS	097	040962	ON	1972
BARTELL	MARION	KS	115	041086	O	1961
BARTEN	DICKINSON	KS	041	008036	O	1984
BARTHOLOMEW	KINGMAN	KS	095	041334	ON	1946
BARTHOLOMEW	SEDGWICK	KS	173	041334	ON	1946
BARTHOLOMEW NE	SEDGWICK	KS	173	007530	ON	1984
BARTLETT	LABETTE	KS	099	041489	O	1944
BARTOS	ROOKS	KS	163	041799	O	1952
BART-STAFF	BARTON	KS	009	041024	O	1951
BART-STAFF	STAFFORD	KS	185	041024	O	1951
BARTUNEK	ELLSWORTH	KS	053	041861	ON	1969
BASGALL (NEW)	RUSH	KS	165	042047	O	1968
BASGALL WEST (NEW)	ELLIS	KS	051	042082	O	1971
BASGALL WEST (NEW)	RUSH	KS	165	042082	O	1971
BASINGER	TREGO	KS	195	011057	O	1987
BASTIN	THOMAS	KS	193	042698	O	1968
BATCHMAN	BARTON	KS	009	042853	O	1950
BATCHMAN SW	BARTON	KS	009	008433	O	1985
BATEHAN	CLAY	KS	027	042872	O	1974
BATES	SUMNER	KS	191	043039	ON	1966
BATES SW	SUMNER	KS	191	011058	O	1987
BATESVILLE	WOODSON	KS	207	043256	O	1939
BATESVILLE NE	WOODSON	KS	207	043287	O	1983
BATESVILLE SOUTH	WOODSON	KS	207	043318	O	1984
BATESVILLE SW	WOODSON	KS	207	043349	O	1950
BATMAN	STAFFORD	KS	185	043411	O	1968
BATTLE HILL	MCPHERSON	KS	113	043690	OA	1945
BATTLE HILL NORTH	MCPHERSON	KS	113	043721	O	1948
BATTMEN	NESS	KS	135	014680	O	1994
BAUER	HARPER	KS	077	043814	O	1966
BAUER SE	HARPER	KS	077	001980	O	1975
BAUER SOUTH	HARPER	KS	077	043907	O	1955
BAUM	ROOKS	KS	163	044031	O	1942
BAUMAN	PRATT	KS	151	013958	ON	1990
BAUMAN	STAFFORD	KS	185	013958	ON	1990
BAUMAN NORTH	STAFFORD	KS	185	013659	OA	1990
BAUMGARTEN	ROOKS	KS	163	044155	O	1950
BAUMRUCKER	ELLIS	KS	051	005674	O	1982
BAUSINGER	BUTLER	KS	015	044248	O	1929
BAXTER	RUSSELL	KS	167	044279	O	1964
BAXTER EAST	RUSSELL	KS	167	008039	O	1984
BAYARD	ALLEN	KS	001	044992	O	1944
BAYER	STAFFORD	KS	185	045023	O	1951
BAYER EAST	STAFFORD	KS	185	008865	O	1985
BAYER WEST	STAFFORD	KS	185	045054	O	1965
BAZAAR	CHASE	KS	017	047751	O	1951
BAZINE	NESS	KS	135	047844	O	1963
BAZINE EAST	NESS	KS	135	014524	O	1993
BAZINE SE	NESS	KS	135	047875	O	1966
BEA WOLF	DECATUR	KS	039	007534	O	1982
BEACH	FINNEY	KS	055	048116	O	1979
BEAGLE	LINN	KS	107	048271	O	1920
BEAGLE	MIAMI	KS	121	048271	O	1920
BEAHM	NESS	KS	135	048284	O	1978
BEALS	COMANCHE	KS	033	048426	ON	1955
BEALS EAST	COMANCHE	KS	033	014146	ONA	1992
BEAN	COMANCHE	KS	033	048550	N	1999
BEAR AND BULL	JOHNSON	KS	091	010283	O	1985
BEARCAT	GOVE	KS	063	048922	O	1983
BEARCAT NORTH	GOVE	KS	063	013186	O	1989
BEARCAT SW	GOVE	KS	063	008866	O	1985
BEARCAT WEST	GOVE	KS	063	004669	O	1983
BEARCUB	GOVE	KS	063	009680	O	1985
BEARDSLEY	NESS	KS	135	049123	O	1978
BEATIE	SUMNER	KS	191	049263	O	1956
BEAUCHAMP	STANTON	KS	187	049294	ONA	1959
BEAUCHAMP NE	STANTON	KS	187	000100	O	1985
BEAUCHAMP NORTH	STANTON	KS	187	007005	OA	1984
BEAUCHAMP NW	STANTON	KS	187	007482	O	1984
BEAUCHAMP SW	MORTON	KS	129	008435	ON	1984
BEAUCHAMP SW	STANTON	KS	187	008435	ON	1984
BEAUMONT	GREENWOOD	KS	073	049418	O	1919
BEAUMONT NORTH	GREENWOOD	KS	073	049449	O	1926
BEAUMONT NW	BUTLER	KS	015	011059	O	1985
BEAUMONT SW	BUTLER	KS	015	014431	O	1993
BEAUMONT WEST	BUTLER	KS	015	049542	O	1987
BEAVER	BARTON	KS	009	049666	O	1934
BEAVER BUTTE	LOGAN	KS	109	004345	O	1983
BEAVER CREEK	RAWLINS	KS	153	049790	O	1993
BEAVER CREEK NE	RAWLINS	KS	153	049821	O	1998
BEAVER CREEK SOUTH	RAWLINS	KS	153	049883	O	1983
BEAVER NORTH	BARTON	KS	009	050038	O	1937
BEAVER NORTH	RUSSELL	KS	167	050038	O	1937
BEAVER SOUTH	BARTON	KS	009	050224	O	1945
BECK	RENO	KS	155	050720	O	1955
BECK EAST	RENO	KS	155	015479	O	1996
BECK WEST	RENO	KS	155	050751	O	1965
BECKLEY	SCOTT	KS	171	050906	O	1971
BECKLEY EAST	SCOTT	KS	171	013187	O	1989
BECKLEY NORTH	SCOTT	KS	171	015845	O	1994
BECKMAN	PHILLIPS	KS	147	050937	O	1951
BEDELL	HASKELL	KS	081	051263	O	1975
BEDFORD	STAFFORD	KS	185	051278	ON	1940
BEDROCK	ROOKS	KS	163	008047	O	1984
BEECHING	ELLIS	KS	051	051805	O	1943
BEECHING NW	ELLIS	KS	051	001983	O	1979
BEECHING SOUTH	RUSH	KS	165	007283	O	1983
BEECHING WEST	ELLIS	KS	051	051820	O	1944
BEESLEY	GOVE	KS	063	052000	O	1972
BEESLEY SE	GOVE	KS	063	052007	O	1972
BEESON	RAWLINS	KS	153	052022	O	1962
BEHRENS	BARTON	KS	009	052394	ON	1945
BEHRENS NE	BARTON	KS	009	052425	ON	1955
BEISEL	RUSSELL	KS	167	052518	ON	1944
BEISNER	OSBORNE	KS	141	001985	O	1980
BELATED	LANE	KS	101	011328	O	1987
BELCHER	COMANCHE	KS	033	052611	ON	1977
BELCHER SE	COMANCHE	KS	033	010285	N	1984
BELCHER SW	COMANCHE	KS	033	008436	N	1985
BELL	RICE	KS	159	053169	ON	1952
BELL EAST	RICE	KS	159	053317	ON	1977
BELL NW	RICE	KS	159	007716	O	1982
BELL SE	RICE	KS	159	001986	O	1979
BELL WEST	RICE	KS	159	053417	O	1966
BELLAR	ELK	KS	049	003792	O	1982
BELLE PLAINE	SUMNER	KS	191	053665	O	1965
BELLE PLAINE SOUTH	SUMNER	KS	191	006745	O	1984
BELLE PRAIRIE	RUSH	KS	165	053696	O	1990
BELLE PRAIRIE SE	RUSH	KS	165	014525	O	1993
BELLEFONT	FORD	KS	057	001987	O	1980
BELLEFONT SOUTH	FORD	KS	057	012689	O	1989
BELLESPRIT	NESS	KS	135	053944	O	1968
BELLESPRIT EAST	NESS	KS	135	008867	O	1985
BELLESPRIT SOUTH	NESS	KS	135	053948	O	1975
BELLMAN	SUMNER	KS	191	054130	O	1945
BELLMAN NORTH	SUMNER	KS	191	004299	O	1983

Field Name	County Name	State Sub	Co Code	Field Code	Field Type	Disc Year
BELLMAN WEST	SUMNER	KS	191	054161	O	1957
BELMONT	ROOKS	KS	163	054626	O	1949
BELMONT CENTER	KINGMAN	KS	095	054657	ONA	1966
BELMONT CENTER NW	KINGMAN	KS	095	054666	ON	1977
BELMONT CENTER WEST	KINGMAN	KS	095	008868	N	1981
BELVIDERE	KIOWA	KS	097	055029	O	1962
BEMIS-SHUTTS	ELLIS	KS	051	055153	ON	1928
BEMIS-SHUTTS	ROOKS	KS	163	055153	ON	1928
BEN	NESS	KS	135	055242	O	1974
BEN	PAWNEE	KS	145	055242	O	1974
BEND	BARTON	KS	009	055587	O	1961
BEND WEST	BARTON	KS	009	003008	O	1983
BENEDICT	WILSON	KS	205	055680	ON	1900
BENFER	BUTLER	KS	015	055773	O	1963
BENSON	PAWNEE	KS	145	056362	ON	1945
BENSON NE	PAWNEE	KS	145	056410	O	1976
BENSON NORTH	PAWNEE	KS	145	056424	O	1984
BENTLEY	SEDGWICK	KS	173	056517	O	1934
BENTON	BUTLER	KS	015	056548	O	1929
BEOUGHER	GOVE	KS	063	056889	O	1952
BEOUGHER NE	GOVE	KS	063	008983	O	1985
BEOUGHER SE	GOVE	KS	063	056897	O	1978
BERAN	BARTON	KS	009	056920	O	1962
BERARDO	THOMAS	KS	193	056935	O	1978
BERARDO SW	THOMAS	KS	193	013188	O	1989
BERG	HARPER	KS	077	057168	O	1954
BERGLING	RAWLINS	KS	153	007719	O	1982
BERGTAL	BARTON	KS	009	057323	N	1941
BERGTAL SOUTH	BARTON	KS	009	057354	O	1952
BERLAND EAST	ROOKS	KS	163	057447	O	1953
BERLAND SE	ROOKS	KS	163	057571	O	1953
BERLIN	CHAUTAUQUA	KS	019	057664	O	1930
BERMOS	RAWLINS	KS	153	007720	O	1982
BERMOS NORTH	RAWLINS	KS	153	015859	O	1997
BERNARD	BARTON	KS	009	057726	O	1950
BERNARD BRANCH	GREENWOOD	KS	073	057757	O	1965
BERNARD BRANCH WEST	GREENWOOD	KS	073	057788	O	1968
BERNDSEN	BUTLER	KS	015	057912	O	1958
BERNICE	NESS	KS	135	057974	O	1969
BERNSTORF	COWLEY	KS	035	058129	O	1958
BERNSTORF NE	COWLEY	KS	035	058160	O	1968
BERRYMAN	MORTON	KS	129	058284	ON	1962
BERRYMAN SE	MORTON	KS	129	000925	ON	1980
BESHORE	KINGMAN	KS	095	058563	ON	1963
BESTHORN	STAFFORD	KS	185	058785	O	1956
BESTHORN SW	STAFFORD	KS	185	058791	O	1972
BETHEL	WYANDOTTE	KS	209	058997	N	1930
BETZ	NESS	KS	135	059617	O	1964
BETZ EAST	NESS	KS	135	008050	O	1984
BETZ SE	NESS	KS	135	009685	O	1981
BETZ SW	NESS	KS	135	059630	O	1976
BETZ WEST	NESS	KS	135	059648	O	1968
BETZER	KIOWA	KS	097	059679	O	1955
BEYER	FINNEY	KS	055	059896	O	1952
BEYER NW	FINNEY	KS	055	013662	O	1990
BEYMER	KEARNY	KS	093	059989	O	1965
BEYMER NORTH	KEARNY	KS	093	060010	O	1976
BEYMER NW	KEARNY	KS	093	060020	O	1966
BEYMER SOUTH	KEARNY	KS	093	060025	O	1977
BIBERSTEIN	HARPER	KS	077	010290	ON	1985
BICKEL	KINGMAN	KS	095	060447	O	1962
BIDDLE	COWLEY	KS	035	060571	O	1921
BIDDLE EAST	COWLEY	KS	035	009686	O	1981
BIELMAN	ELLIS	KS	051	060757	O	1952
BIELMAN SOUTH	ELLIS	KS	051	004684	O	1983
BIG BEND	SEWARD	KS	175	060943	O	1994
BIG BOW	GRANT	KS	067	013190	O	1989
BIG BOW	STANTON	KS	187	013190	O	1989
BIG BOW WEST	STANTON	KS	187	014433	O	1993
BIG CREEK	ELLIS	KS	051	061408	O	1967
BIG SAND CREEK	CLARK	KS	025	005032	ON	1983
BIG SANDY	WOODSON	KS	207	063516	ON	1926
BIG THUNDER	ELLIS	KS	051	014086	O	1992
BIG THUNDER WEST	ELLIS	KS	051	014087	O	1992
BIG TIMBER	RUSH	KS	165	063671	O	1952
BIG TIMBER NW	RUSH	KS	165	004074	O	1983
BIG TIMBER SW	RUSH	KS	165	007537	O	1984
BIG VALLEY	ELLIS	KS	051	063748	O	1972
BIN	TREGO	KS	195	064942	O	1958
BIN EAST	TREGO	KS	195	005675	O	1982
BIN SOUTH	TREGO	KS	195	064947	O	1977
BIN SW	TREGO	KS	195	008438	O	1984
BINDER	ELLIS	KS	051	007539	O	1982
BINDER NORTH	ELLIS	KS	051	008439	O	1984
BINDLEY	HODGEMAN	KS	083	064979	O	1972
BIRD	COMANCHE	KS	033	065376	O	1969
BIRD EAST	COMANCHE	KS	033	003799	ON	1981
BIRD NE	COMANCHE	KS	033	000282	N	1998
BIRD NORTH	COMANCHE	KS	033	014320	N	1992
BIRD RANCH	WOODSON	KS	207	006746	N	1984
BIRD SOUTH	COMANCHE	KS	033	065580	ON	1980
BIRDIE	STAFFORD	KS	185	065584	O	1977
BIRDIE NE	STAFFORD	KS	185	007288	O	1983
BIRKBECK	COFFEY	KS	031	065170	O	1976
BIRNEY	FORD	KS	057	065965	O	1971
BIRZER	BARTON	KS	009	066058	O	1967
BIRZER NW	BARTON	KS	009	066065	O	1975
BIRZER WEST	BARTON	KS	009	066700	O	1976
BISAGNO	NESS	KS	135	014632	O	1993
BISCUIT HILL	MARION	KS	115	066089	O	1952
BISON	RUSH	KS	165	066430	O	1928
BISSELL POINT	BARTON	KS	009	066678	O	1954
BISSELL POINT SOUTH	BARTON	KS	009	066709	O	1956
BITIKOFER	MCPHERSON	KS	113	066957	OA	1940
BITIKOFER NORTH	MCPHERSON	KS	113	066988	ON	1946
BITIKOFER NORTH	MARION	KS	115	066988	ON	1946
BITTER CREEK	SUMNER	KS	191	067019	ON	1953
BLACK	MIAMI	KS	121	067562	O	1944
BLACK CLOUD	STAFFORD	KS	185	068089	O	1949
BLACK CLOUD(NEW)	STAFFORD	KS	185	068120	O	1970
BLACK WOLF	ELLSWORTH	KS	053	068678	O	1969
BLACK WOLF NE	ELLSWORTH	KS	053	068690	O	1976
BLACKHALL	RICE	KS	159	069050	O	1966
BLACKMUR	MARION	KS	115	069422	O	1957
BLACKWELL	GREENWOOD	KS	073	069608	O	1925
BLANKENSHIP	BUTLER	KS	015	071096	O	1921
BLANKENSHIP	GREENWOOD	KS	073	071096	O	1921
BLARICUM	CLARK	KS	025	012912	N	1989
BLAZIER	GRAHAM	KS	065	071282	O	1955
BLAZIER NE	GRAHAM	KS	065	007540	O	1982
BLAZIER NW	GRAHAM	KS	065	071313	O	1957
BLEES	DECATUR	KS	039	071468	O	1969
BLEES SE	DECATUR	KS	039	071477	O	1973
BLEES SW	DECATUR	KS	039	010888	O	1987
BLOCK	MIAMI	KS	121	071840	O	1931
BLOOD	BUTLER	KS	015	073886	O	1958
BLOOD CREEK	BARTON	KS	009	073917	O	1950
BLOOD CREEK WEST	BARTON	KS	009	073948	O	1969
BLOODY RUN CREEK	ELK	KS	049	003801	O	1983
BLOOM	BARBER	KS	007	074103	O	1955
BLOOM NORTH	BARBER	KS	007	074134	ON	1960
BLOOM TOWNSITE	FORD	KS	057	010889	O	1987
BLOOM WEST	BARBER	KS	007	004159	O	1981
BLOOMER	BARTON	KS	009	074227	O	1933
BLOOMER	ELLSWORTH	KS	053	074227	ON	1933
BLOOMER	RICE	KS	159	074227	O	1936
BLOOMER EAST	RICE	KS	159	074258	O	1935
BLOOMER EAST (NEW)	ELLSWORTH	KS	053	006944	O	1982
BLOOMER SE	RICE	KS	159	007732	O	1982
BLOOMFIELD	SHERIDAN	KS	179	074320	O	1969
BLOUNT	HODGEMAN	KS	083	074630	O	1975
BLOWOUT	PRATT	KS	151	074661	ON	1952
BLUE HILL	ELLIS	KS	051	075343	O	1937
BLUE HILL NE	ELLIS	KS	051	075374	O	1959
BLUE HILL NORTH	ELLIS	KS	051	075389	O	1978
BLUE HILL NW	ELLIS	KS	051	075405	O	1959
BLUE HILL SE	ELLIS	KS	051	075436	O	1960
BLUE MOUND	ANDERSON	KS	003	075746	ON	1930
BLUE MOUND	LINN	KS	107	075746	ON	1930
BLUE MOUND SE	LINN	KS	107	011912	O	1988
BLUE MOUND SOUTH	LINN	KS	107	003748	O	1989
BLUEBELL	SEWARD	KS	175	075994	O	1953
BLUEBELL NW	SEWARD	KS	175	074909	ON	1971
BLUFF	SUMNER	KS	191	076149	O	1983
BLUFF BRANCH	CLARK	KS	025	076191	O	1983
BLUFF CREEK	HARPER	KS	077	076242	O	1952
BLUFF FORK	CLARK	KS	025	007541	N	1984
BOEHM	MORTON	KS	129	077715	ON	1951
BOGER	BARTON	KS	009	077746	O	1967
BOGGS SW	BARBER	KS	007	077839	ON	1955
BOGLE	KINGMAN	KS	095	011071	O	1985
BOGNER	COWLEY	KS	035	078056	O	1952
BOLACK	COWLEY	KS	035	078552	O	1961
BOLACK EAST	COWLEY	KS	035	078558	O	1973
BOLES	STEVENS	KS	189	008057	ON	1984
BOLING SW	LEAVENWORTH	KS	103	012914	N	1989
BOLLIG	GRAHAM	KS	065	078986	O	1963
BOLLIG WEST	GRAHAM	KS	065	006266	O	1984
BOMBER RANGE	PRATT	KS	151	009017	OA	1981
BOMBER RANGE EAST	PRATT	KS	151	007544	O	1984
BONACCORD	DICKINSON	KS	041	079606	O	1943
BONACCORD NE	DICKINSON	KS	041	079637	O	1956
BONAVILLE	MCPHERSON	KS	113	079730	O	1949
BOND	MEADE	KS	119	079761	ON	1954
BONDURANT	NESS	KS	135	079854	O	1964
BONDURANT NORTH	NESS	KS	135	003970	O	1983
BONDURANT WEST	NESS	KS	135	004694	O	1983
BONHAM	STAFFORD	KS	185	080040	O	1938
BONHAM SW	STAFFORD	KS	185	004301	O	1982
BONITA STATION	JOHNSON	KS	091	005044	O	1983
BONJOUR	KINGMAN	KS	095	080133	ON	1966
BONNER SPRINGS	JOHNSON	KS	091	080226	N	1904
BONNER SPRINGS	WYANDOTTE	KS	209	080226	N	1904
BOOKSTORE	STAFFORD	KS	185	007545	N	1984
BOOMHOWER	LANE	KS	101	010296	O	1986
BOONE	SHERIDAN	KS	179	004697	O	1988
BOOR	BARTON	KS	009	081342	O	1967
BOOR SW	BARTON	KS	009	008870	O	1985
BOOTH	KIOWA	KS	097	081466	O	1958
BORCHERS	MEADE	KS	119	081621	ON	1959
BORCHERS NORTH	MEADE	KS	119	081683	N	1959
BORCHERS NW	MEADE	KS	119	081714	ON	1954
BORDEWICK	EDWARDS	KS	047	081900	N	1963
BORDEWICK EAST	EDWARDS	KS	047	081931	ON	1964
BORDEWICK NE	EDWARDS	KS	047	000945	ON	1978
BORDEWICK SW	EDWARDS	KS	047	081962	ON	1968
BORELL	LANE	KS	101	008871	O	1985
BORROUM	CHAUTAUQUA	KS	019	082427	O	1928
BORTH	MORTON	KS	129	082458	O	1965
BORTH WEST	MORTON	KS	129	082489	O	1966
BORTZ	KINGMAN	KS	095	007743	ON	1982
BORTZ	PRATT	KS	151	007743	ON	1982
BORTZ NORTH	PRATT	KS	151	009376	ON	1985
BOSCH	MORRIS	KS	127	082509	O	1973
BOTTOMS	BARTON	KS	009	082892	O	1958
BOUSE	HARPER	KS	077	009695	N	1981
BOW	PAWNEE	KS	145	083760	ON	1958
BOW CREEK	PHILLIPS	KS	147	083822	O	1939
BOW CREEK NE	PHILLIPS	KS	147	083828	O	1978
BOW CREEK NORTH	PHILLIPS	KS	147	083832	O	1974
BOW NORTH	PAWNEE	KS	145	010046	O	1985
BOWLBY	ELLIS	KS	051	084349	O	1964
BOWLBY NORTH	ELLIS	KS	051	084380	O	1966
BOX	COWLEY	KS	035	084845	O	1948
BOX NORTH	COWLEY	KS	035	084969	O	1984
BOX RANCH	COMANCHE	KS	033	012126	ON	1988
BOXBERGER	RUSSELL	KS	167	085155	O	1935
BOXBERGER EAST	RUSSELL	KS	167	000947	O	1979
BOXBERGER NE	RUSSELL	KS	167	007546	O	1984
BOXBERGER WEST	RUSSELL	KS	167	085186	O	1957
BOXELDER	ROOKS	KS	163	007290	O	1983
BOXSPRING	MONTGOMERY	KS	125	014897	N	1994
BOYD	BARTON	KS	009	085558	O	1942
BOYD CROSSING	BARTON	KS	009	085589	O	1967
BOYD SE	BARTON	KS	009	085713	O	1966
BOYER	BUTLER	KS	015	085806	N	1916

Field Name	County Name	State Sub	Co Code	Field Code	Field Type	Disc Year
BOYLE	BARTON	KS	009	085868	O	1950
BOYLE (NEW)	BARTON	KS	009	085961	O	1966
BOYS	GRAHAM	KS	065	006267	O	1981
BOYS EAST	GRAHAM	KS	065	010894	O	1985
BOYS SOUTH	GRAHAM	KS	065	008446	O	1984
BOYS SW	GRAHAM	KS	065	006268	O	1984
BOYS WEST	GRAHAM	KS	065	008447	O	1984
BRACHEAR	PRATT	KS	151	086504	O	1962
BRACHEAR EAST	PRATT	KS	151	010678	O	1986
BRADBRIDGE	EDWARDS	KS	047	086690	ON	1948
BRADBRIDGE	STAFFORD	KS	185	086690	ON	1948
BRADBRIDGE SE	STAFFORD	KS	185	007744	N	1982
BRADDOCK	HARVEY	KS	079	086783	O	1963
BRADFIELD	LYON	KS	111	086876	O	1921
BRADSHAW GAS AREA	GREELEY	KS	071	087620	N	1937
BRADSHAW GAS AREA	HAMILTON	KS	075	087620	ON	1937
BRAND	LANE	KS	101	006945	O	1984
BRANDENBERGER	HARVEY	KS	079	088612	O	1947
BRANDENBURG	COWLEY	KS	035	088643	ON	1955
BRANDT-SENSENBAUGH	BUTLER	KS	015	088829	O	1925
BRANSON	COWLEY	KS	035	089015	O	1969
BRANT	PRATT	KS	151	089108	ON	1978
BRANT EAST	PRATT	KS	151	008448	N	1984
BRANZINA	NESS	KS	135	012475	O	1989
BRASSFIELD	GRAHAM	KS	065	089356	O	1956
BRASSFIELD NE	GRAHAM	KS	065	089387	O	1971
BRASSFIELD SOUTH	GRAHAM	KS	065	089418	O	1958
BRAY	ROOKS	KS	163	089573	O	1961
BRECKLEIN	NESS	KS	135	001976	O	1962
BREDFELDT	RICE	KS	159	090193	ON	1937
BREDFELDT NW	RICE	KS	159	090224	O	1956
BREDFELDT WEST	RICE	KS	159	090255	O	1939
BREEDEN	BARTON	KS	009	090317	O	1968
BREEDEN EAST	BARTON	KS	009	005053	ON	1984
BREHM	PRATT	KS	151	090720	ON	1961
BREHM SOUTH	PRATT	KS	151	014633	O	1993
BREIDENSTEIN	RENO	KS	155	013999	N	1991
BREIDENSTEIN NW	RENO	KS	155	014735	N	1994
BRENHAM	KIOWA	KS	097	090844	O	1998
BRENN	STAFFORD	KS	185	090906	O	1954
BRENNER	TREGO	KS	195	091030	O	1967
BRENNER SE	TREGO	KS	195	010299	O	1985
BRENNER SOUTH	TREGO	KS	195	006269	O	1982
BRENNER SW	TREGO	KS	195	006270	O	1984
BREWSTER	MONTGOMERY	KS	125	091247	ON	1949
BREWSTER GAS AREA	THOMAS	KS	193	010300	N	1981
BRICKLEY	BUTLER	KS	015	091371	O	1951
BRICKLEY EAST	BUTLER	KS	015	091402	O	1961
BRICKLEY SOUTH	BUTLER	KS	015	000952	O	1980
BRICKLEY SW	BUTLER	KS	015	091433	O	1952
BRIGHT	NESS	KS	135	091960	O	1967
BRIGHT EAST	NESS	KS	135	092022	O	1967
BRIGHT NW	NESS	KS	135	092084	O	1967
BRIGHT SOUTH	NESS	KS	135	092115	O	1967
BRIGHT SW	NESS	KS	135	009697	O	1986
BRINEGAR	GREENWOOD	KS	073	092301	O	1939
BRINEGAR NORTH	GREENWOOD	KS	073	092332	O	1945
BRINEY	SHERMAN	KS	181	092347	O	1978
BRINEY	THOMAS	KS	193	092347	O	1978
BRINEY SW	SHERMAN	KS	181	007746	O	1982
BRISTER	TREGO	KS	195	092518	O	1985
BRISTER SE	TREGO	KS	195	011077	O	1985
BRITTON	EDWARDS	KS	047	092952	ON	1963
BRITTON NW	EDWARDS	KS	047	093029	ON	1977
BRITTON WEST	EDWARDS	KS	047	093055	ON	1977
BROADWAY	KINGMAN	KS	095	093293	ON	1950
BROADWAY EAST	KINGMAN	KS	095	004075	O	1981
BROADWAY NORTH	KINGMAN	KS	095	007483	N	1984
BROADWAY WEST	KINGMAN	KS	095	093324	ON	1954
BROCK	STAFFORD	KS	185	093355	O	1944
BROECKELMAN	THOMAS	KS	193	013345	O	1990
BROMWELL	MEADE	KS	119	093696	O	1952
BRONSON SE	BOURBON	KS	011	093851	O	
BRONSON-XENIA	ALLEN	KS	001	093882	ON	1919
BRONSON-XENIA	BOURBON	KS	011	093882	ON	1919
BROOKOVER	SCOTT	KS	171	094347	O	1963
BROOKOVER SE	SCOTT	KS	171	010304	O	1986
BROOKS	BARBER	KS	007	094378	N	1962
BROOKS SOUTH	BARBER	KS	007	094532	OA	1984
BROOKS SW	BARBER	KS	007	008449	ON	1985
BROOKS-YOUNGER	BARBER	KS	007	094595	ON	1955
BROOKS-YOUNGER NORTH	BARBER	KS	007	006272	ON	1984
BROUGHTON	LANE	KS	101	094998	O	1962
BROUGHTON NORTH	LANE	KS	101	095013	O	1980
BROUGHTON NW	LANE	KS	101	014736	O	1994
BROUGHTON SE	LANE	KS	101	007295	O	1983
BROWN	COWLEY	KS	035	095091	ON	1922
BROWN WEST	COWLEY	KS	035	095742	ON	1951
BROWNBEE	FINNEY	KS	055	012480	O	1988
BROWNELL	NESS	KS	135	095773	O	1956
BROWNELL NORTH	NESS	KS	135	007748	O	1982
BROWNELL SE	NESS	KS	135	012481	O	1988
BROWNELL SOUTH	NESS	KS	135	008873	O	1985
BROWNELL SW	NESS	KS	135	008859	O	1982
BROWNING	GREENWOOD	KS	073	095897	ON	1924
BROWNLEE	RICE	KS	159	095990	O	1961
BROWNS GROVE	PAWNEE	KS	145	096114	O	1957
BROWNS GROVE EAST	PAWNEE	KS	145	014326	N	1992
BROWN-STURGIS	CHAUTAUQUA	KS	019	095680	O	1944
BROWNVILLE	GRAHAM	KS	065	096300	O	1969
BROWNVILLE NW	GRAHAM	KS	065	096362	O	1969
BRUCE	BUTLER	KS	015	096796	O	1941
BRUCE	COWLEY	KS	035	096796	O	1941
BRUCE EAST	BUTLER	KS	015	096858	O	1966
BRUMLEY	SEDGWICK	KS	173	096982	O	1955
BRUMLEY NE	SEDGWICK	KS	173	007749	ON	1984
BRUMLEY NW	SEDGWICK	KS	173	097013	O	1956
BRUMM	RAWLINS	KS	153	097044	O	1956
BRUMM EAST	RAWLINS	KS	153	007750	O	1982
BRUMM NORTH	RAWLINS	KS	153	097059	O	1978
BRUNGARDT	ELLIS	KS	051	097168	O	1952
BRUNGARDT	ROOKS	KS	163	097168	O	1952
BRUNGARDT EAST	ROOKS	KS	163	002014	O	1979
BRUNGARDT NW	ROOKS	KS	163	097199	O	1953
BRUNO	MEADE	KS	119	097385	ON	1953
BRUSH CREEK	GRAHAM	KS	065	097602	O	1955
BRUSH CREEK NW	GRAHAM	KS	065	097633	O	1957
BRUSH CREEK SW	GRAHAM	KS	065	097664	O	1957
BRYAN	GRAHAM	KS	065	098098	O	1959
BRYAN NE	GRAHAM	KS	065	098191	O	1961
BRYAN NORTH	GRAHAM	KS	065	098222	O	1962
BUCKEYE	ELLIS	KS	051	100005	O	1967
BUCKLIN	FORD	KS	057	100439	ON	1963
BUCKLIN NW	FORD	KS	057	100470	O	1965
BUCKLIN SE	FORD	KS	057	010305	N	1981
BUCKNER	GRAHAM	KS	065	100501	O	1971
BUCKNER CREEK	HODGEMAN	KS	083	000955	O	1980
BUCKNER NE	GRAHAM	KS	065	015437	O	1996
BUCKWHEAT	FINNEY	KS	055	011079	O	1987
BUDA	NESS	KS	135	100749	O	1963
BUDA SE	HODGEMAN	KS	083	100780	O	1967
BUDA SW	HODGEMAN	KS	083	014202	O	1992
BUERKI	SEDGWICK	KS	173	101195	O	1976
BUERKI NORTH	SEDGWICK	KS	173	101200	O	1977
BUERKLE	FINNEY	KS	055	101206	O	1971
BUERKLE EAST	FINNEY	KS	055	101214	O	1971
BUERKLE NORTH	FINNEY	KS	055	013197	O	1989
BUERKLE NW	SCOTT	KS	171	000957	O	1976
BUFFALO BILL	RICE	KS	159	101307	ON	1963
BUFFALO CREEK	LANE	KS	101	101369	O	1985
BUFFALO CREEK EAST	LANE	KS	101	009497	O	1999
BUFFALO-VILAS	WILSON	KS	205	101834	ON	1905
BUFFALO-VILAS	WOODSON	KS	207	101834	ON	1905
BUHLER	RENO	KS	155	102144	O	1939
BUHLER NORTH	RENO	KS	155	010896	O	1987
BULGER	FINNEY	KS	055	012131	O	1988
BULL CREEK	RICE	KS	159	102516	ON	1955
BULL CREEK NW	RICE	KS	159	000959	ON	1979
BULL CREEK WEST	RICE	KS	159	102547	ON	1966
BUNKER HILL	RUSSELL	KS	167	103353	O	1935
BUNKIE	WOODSON	KS	207	103396	O	1981
BUNN	GRANT	KS	067	014531	N	1993
BUNN NE	GRANT	KS	067	000283	N	1999
BUNYAN	STAFFORD	KS	185	103539	ON	1965
BUNYAN NE	STAFFORD	KS	185	103546	ON	1976
BUNYARD	ELK	KS	049	103570	O	1918
BURCH	MCPHERSON	KS	113	103818	O	1959
BURDEN	COWLEY	KS	035	103911	ON	1926
BURDEN TOWNSITE	COWLEY	KS	035	103973	O	1954
BURDEN TOWNSITE WEST	COWLEY	KS	035	007551	O	1984
BURDETT	PAWNEE	KS	145	104004	ON	1964
BURDICK	MORRIS	KS	127	104128	O	1949
BURGER	FINNEY	KS	055	013768	O	1988
BURKETT	GREENWOOD	KS	073	104593	O	1923
BURLINGTON	COFFEY	KS	031	104872	O	1976
BURNHAM	ELLIS	KS	051	105337	O	1960
BURNHAM NE	ELLIS	KS	051	002018	O	1980
BURNS	MARION	KS	115	105461	O	1970
BURNTWOOD	RAWLINS	KS	153	106136	O	1977
BURR	GREENWOOD	KS	073	106174	O	1985
BURRESS	SEDGWICK	KS	173	009700	O	1986
BURRTON	HARVEY	KS	079	106391	ON	1931
BURRTON	RENO	KS	155	106391	ON	1931
BURRTON EAST	HARVEY	KS	079	106422	O	1956
BURRTON NE	HARVEY	KS	079	106453	ON	1942
BURT	GREENWOOD	KS	073	106546	O	1949
BUSH CITY SHOESTRING	ANDERSON	KS	003	106887	O	1921
BUSH-DENTON	ELK	KS	049	106949	ON	1920
BUSH-DENTON WEST	ELK	KS	049	007297	O	1983
BUSHONG	LYON	KS	111	107073	O	1950
BUSHTON	RICE	KS	159	107104	O	1954
BUSHVILLE	PHILLIPS	KS	147	107115	O	1975
BUSTER	BARBER	KS	007	008454	O	1986
BUSY BEAVER	RAWLINS	KS	153	010310	O	1986
BUTCHER	GRAHAM	KS	065	107259	O	1970
BUTTERFIELD-OVERLAND	GOVE	KS	063	015442	O	1996
BUTTERFIELD-OVERLAND NE	GRANT	KS	063	000284	O	1999
BUTTERFIELD-OVERLAND SE	GOVE	KS	063	016411	O	1998
BUTTERFIELD-OVERLAND SW	GOVE	KS	063	009511	O	1998
BUTTERMILK	COMANCHE	KS	033	107941	N	1999
BUTTERMILK EAST	COMANCHE	KS	033	006475	N	2000
BUTTERMILK NE	COMANCHE	KS	033	010487	N	2000
BUTWICK	BUTLER	KS	015	108127	O	1949
BUTWICK	SEDGWICK	KS	173	108127	O	1949
BUXTON	WILSON	KS	205	108189	O	1944
BUZZARD CREEK	COMANCHE	KS	033	108313	O	1991
BUZZARD CREEK NE	COMANCHE	KS	033	016597	O	2000
BUZZI	SEDGWICK	KS	173	108375	O	1958
BYERLY	GREELEY	KS	071	108864	ON	1968
BYERLY EAST	GREELEY	KS	071	108868	N	1976
BYERS ROAD	PRATT	KS	151	008984	ON	1985
BYERS TOWNSITE	PRATT	KS	151	010311	O	1986
BYRON	STAFFORD	KS	185	109205	O	1943
BYRON EAST	STAFFORD	KS	185	109209	O	1954
BYRON SE	STAFFORD	KS	185	109267	O	1951
C P & W	KINGMAN	KS	095	110640	O	1965
C P & W SOUTH	KINGMAN	KS	095	008876	N	1985
CABIN VALLEY	COWLEY	KS	035	111074	O	1952
CADMAN	STAFFORD	KS	185	111973	O	1944
CAHOJ	RAWLINS	KS	153	112159	O	1959
CAHOJ EAST	RAWLINS	KS	153	112190	O	1966
CAHOJ NE	RAWLINS	KS	153	112221	O	1970
CAHOJ NW	RAWLINS	KS	153	122233	O	1972
CAHOJ SOUTH	RAWLINS	KS	153	112241	O	1977
CAHOJ WEST	RAWLINS	KS	153	112252	O	1962
CAIRO NORTH	PRATT	KS	151	112438	O	1954
CALBECK	PRATT	KS	151	004357	ON	1983
CALDWELL	SUMNER	KS	191	112872	O	1929
CALDWELL NORTH	SUMNER	KS	191	112900	O	1975
CALDWELL NW	SUMNER	KS	191	112903	O	1952
CALDWELL TOWNSITE	SUMNER	KS	191	015448	O	1996
CALDWELL WEST	SUMNER	KS	191	002022	ON	1980
CALEY	CLARK	KS	025	113011	ON	1978
CALEY SW	CLARK	KS	025	010314	ON	1985

Field Name	County Name	State Sub	Co Code	Field Code	Field Type	Disc Year
CALEY WEST	CLARK	KS	025	008877	N	1985
CALF CREEK	RICE	KS	159	113027	OA	1950
CALVERT	ELLIS	KS	051	113988	O	1996
CALVERT EAST	ELLIS	KS	051	114019	O	1997
CAM	HODGEMAN	KS	083	114360	O	1960
CAM EAST	HODGEMAN	KS	083	015263	O	1995
CAMBRIDGE	COWLEY	KS	035	114515	O	1956
CAMERON	COWLEY	KS	035	114670	O	1957
CAMPBELL	KEARNY	KS	093	115538	N	1963
CAMPUS	GOVE	KS	063	116003	O	1972
CAMPUS EAST	GOVE	KS	063	010316	O	1985
CAMPUS NORTH	LOGAN	KS	109	008985	O	1985
CAMPUS NORTH	THOMAS	KS	193	008985	O	1985
CAMPUS NW	THOMAS	KS	193	009703	O	1985
CAMPUS SIDING	GOVE	KS	063	116014	O	1972
CAMPUS SIDING EAST	GOVE	KS	063	010317	O	1986
CAMPUS SIDING NE	SHERIDAN	KS	179	116017	O	1978
CAMPUS SIDING SOUTH	GOVE	KS	063	011672	O	1987
CAMPUS SOUTH	GOVE	KS	063	008878	O	1985
CAMPUS SW	GOVE	KS	063	116019	O	1972
CAMPUS SW	LOGAN	KS	109	116019	O	1972
CAMPUS WEST	LOGAN	KS	109	116025	O	1972
CANADA	MARION	KS	115	006949	ON	1984
CANEY	MONTGOMERY	KS	125	116964	O	1944
CANEY WEST	CHAUTAUQUA	KS	019	117212	O	1944
CANEY WEST	MONTGOMERY	KS	125	117212	O	1944
CANFIELD	COWLEY	KS	035	117243	O	1952
CANFIELD NORTH	COWLEY	KS	035	010318	O	1986
CANNONBALL	SEDGWICK	KS	173	117584	O	1963
CANNONBALL NORTH	SEDGWICK	KS	173	117630	ON	1976
CANTON NORTH	MCPHERSON	KS	113	117925	ON	1936
CANTON NORTH	MARION	KS	115	117925	ON	1936
CANTRELL	GREENWOOD	KS	073	118080	O	1981
CANTRELL SE	GREENWOOD	KS	073	004708	O	1982
CANTWELL	RENO	KS	155	002025	ON	1979
CANTWELL SE	RENO	KS	155	014683	N	1994
CANTWELL SOUTH	RENO	KS	155	008879	ONA	1985
CANVILLE CREEK	NEOSHO	KS	133	118266	ON	1944
CANYONS	ELLIS	KS	051	118452	O	1948
CANYONS NW	ELLIS	KS	051	009019	O	1985
CANZONERI	RICE	KS	159	118483	N	1965
CANZONERI SE	RICE	KS	159	000972	O	1979
CAPITOL VIEW	BARTON	KS	009	118793	O	1950
CAR	RICE	KS	159	119289	O	1963
CAR SW	RICE	KS	159	119304	OA	1972
CARAWAY	COMANCHE	KS	033	119382	N	1992
CARES	LABETTE	KS	099	015182	N	1995
CAREY	STAFFORD	KS	185	119816	O	1967
CARL	GOVE	KS	063	002027	O	1977
CARLSON	NESS	KS	135	004709	O	1982
CARMI CORNER	PRATT	KS	151	011086	O	1985
CARMICHAEL	ROOKS	KS	163	120746	O	1955
CAROTHERS	HARPER	KS	077	121211	OA	1993
CARPENTER	EDWARDS	KS	047	121242	ON	1955
CARPENTER	PAWNEE	KS	145	121242	ON	1955
CARROL J	ROOKS	KS	163	007753	O	1982
CARROLL	BARTON	KS	009	121707	O	1945
CARROLL EAST	BARTON	KS	009	121713	O	1975
CARROLL SE	BARTON	KS	009	121769	O	1964
CARROLL SW	BARTON	KS	009	121800	O	1947
CARTER	COFFEY	KS	031	122048	ON	1928
CARTHUR	RENO	KS	155	002029	O	1980
CARTMILL	LANE	KS	101	122955	O	1978
CARTMILL NORTH	LANE	KS	101	004614	O	1981
CARTMILL NW	LANE	KS	101	010322	O	1985
CARTMILL SOUTH	LANE	KS	101	004076	O	1983
CARTMILL WEST	LANE	KS	101	010323	O	1986
CARVER-ROBBINS	PRATT	KS	151	123102	ON	1955
CARVER-ROBBINS EAST	PRATT	KS	151	007754	N	1982
CARVER-ROBBINS WEST	KIOWA	KS	097	000164	ONA	1981
CARVER-ROBBINS WEST	PRATT	KS	151	000164	ONA	1981
CARWOOD	WICHITA	KS	203	123164	O	1957
CASE	EDWARDS	KS	047	123691	ON	1967
CASEMENT	CHAUTAUQUA	KS	019	123722	O	1982
CASEMENT EAST	CHAUTAUQUA	KS	019	007553	O	1984
CASEY	POTTAWATOMIE	KS	149	123753	O	1971
CASH CITY	CLARK	KS	025	011088	O	1985
CASH CITY	MEADE	KS	119	011088	OA	1985
CASH CITY NE	CLARK	KS	025	015380	N	1995
CASKEY	BARTON	KS	009	124063	ON	1967
CASTER	SUMNER	KS	191	124652	O	1969
CASTLE ROCK	GOVE	KS	063	125055	O	1966
CASTLE ROCK NORTH	GOVE	KS	063	007554	O	1984
CASTLETON	RENO	KS	155	125158	O	1955
CASTLETON SOUTH	RENO	KS	155	125165	O	1962
CATHARINE	ELLIS	KS	051	125985	O	1936
CATHARINE EAST (NEW)	ELLIS	KS	051	125995	O	1963
CATHARINE NW	ELLIS	KS	051	126016	O	1944
CATHARINE SOUTH	ELLIS	KS	051	126047	O	1946
CATHARINE TOWNSITE	ELLIS	KS	051	126078	O	1949
CATHCART	DECATUR	KS	039	126109	O	1956
CATTLE	STEVENS	KS	189	010324	ON	1986
CAVALRY CREEK	CLARK	KS	025	126760	ON	1955
CAVALRY CREEK SE	CLARK	KS	025	004304	N	1983
CAVE	STEVENS	KS	189	126822	ON	1987
CAVE WEST	STEVENS	KS	189	126946	ON	1987
CEDAR	BARBER	KS	007	127590	ON	1957
CEDAR BLUFF	TREGO	KS	195	127714	O	1965
CEDAR BLUFF EAST	TREGO	KS	195	003809	O	1983
CEDAR CREEK	MARION	KS	115	127745	O	1950
CEDAR DRAW	TREGO	KS	195	008459	O	1984
CEDAR VIEW	TREGO	KS	195	128303	O	1971
CEDAR VIEW EAST	TREGO	KS	195	128305	O	1975
CEDAR VIEW NE	TREGO	KS	195	128312	O	1973
CEDAR VIEW SE	TREGO	KS	195	128320	O	1975
CEDAR VIEW SW	TREGO	KS	195	008077	O	1984
CEDAR VIEW WEST	TREGO	KS	195	008880	O	1985
CEDARVALE	CHAUTAUQUA	KS	019	128582	O	1924
CEDARVALE	COWLEY	KS	035	128582	O	1924
CEDARVALE NORTH	CHAUTAUQUA	KS	019	128613	O	1967
CEDARVALE NORTH	COWLEY	KS	035	128613	O	1967
CEDARVALE NW	COWLEY	KS	035	007555	O	1984
CEDARVALE SOUTH (NEW)	COWLEY	KS	035	007556	O	1981
CEDARVALE SW	COWLEY	KS	035	007762	O	1984
CEDARVALE WEST	COWLEY	KS	035	128675	O	1962
CELIA	RAWLINS	KS	153	128892	O	1980
CELIA SOUTH	RAWLINS	KS	153	004710	O	1983
CENTENNIAL	RICE	KS	159	129202	ON	1971
CENTENNIAL SE	RICE	KS	159	007685	N	2000
CENTER	STEVENS	KS	189	129264	ON	1960
CENTER HILL	NESS	KS	135	129295	O	1968
CENTER NW	STEVENS	KS	189	129357	ON	1977
CENTERVIEW	STAFFORD	KS	185	129698	ON	1954
CENTERVILLE	ANDERSON	KS	003	129729	O	1920
CENTERVILLE	LINN	KS	107	129729	O	1920
CENTROPOLIS	FRANKLIN	KS	059	002681	N	1982
CEPHAS	STAFFORD	KS	185	130349	ON	1953
CEPHAS NORTH	STAFFORD	KS	185	130380	O	1954
CHAFF	NESS	KS	135	010697	O	1986
CHAFF NORTH	NESS	KS	135	012488	O	1989
CHAFF SOUTH	NESS	KS	135	010900	O	1987
CHAFFEE	BARTON	KS	009	130923	ON	1963
CHAFFEE SOUTH	BARTON	KS	009	130985	O	1965
CHAMBERS	SEDGWICK	KS	173	131481	O	1948
CHAMBERS NE	SEDGWICK	KS	173	131512	O	1956
CHANAY	DOUGLAS	KS	045	010901	O	1982
CHANAY EAST	DOUGLAS	KS	045	011681	O	1987
CHANCE	PRATT	KS	151	131915	ON	1946
CHANCE NORTH	PRATT	KS	151	131977	O	1954
CHANCE NW	PRATT	KS	151	132008	O	1954
CHANUTE	NEOSHO	KS	133	132721	O	1899
CHAPIN RANCH	BARBER	KS	007	006729	O	1983
CHAPMAN	GOVE	KS	063	133062	O	1970
CHARLESTON	GRAY	KS	069	133930	O	1982
CHARLIES TEAPOT DOME	NESS	KS	135	134100	O	1975
CHARMIN	NESS	KS	135	012490	O	1988
CHARTERS CORNER	RENO	KS	155	014151	O	1992
CHARTERS CORNER NW	RENO	KS	155	014438	O	1993
CHASE-SILICA	BARTON	KS	009	134395	ON	1929
CHASE-SILICA	RICE	KS	159	134395	ON	1929
CHASE-SILICA	STAFFORD	KS	185	134395	ON	1929
CHAVEZ	SEDGWICK	KS	173	134807	O	1972
CHENEY	SEDGWICK	KS	173	135449	O	1935
CHERRY	MEADE	KS	119	136038	ON	1964
CHERRY CREEK	CHEYENNE	KS	023	136071	OA	1976
CHERRY CREEK EAST	CHEYENNE	KS	023	136076		
CHERRY CREEK GAS AREA	CHEYENNE	KS	023	000986	N	1977
CHESNEY	ROOKS	KS	163	136410	O	1959
CHESNEY SW	ROOKS	KS	163	006951	O	1984
CHETOPA	LABETTE	KS	099	137030	O	1936
CHETOPA TOWNSITE	LABETTE	KS	099	137061	ON	1944
CHEYENNE	BARTON	KS	009	137154	O	1959
CHEYENNE CREEK	GOVE	KS	063	014003	O	1991
CHEYENNE VIEW	BARTON	KS	009	137495	O	1949
CHEYENNE VIEW EAST	BARTON	KS	009	137526	O	1957
CHEYENNE VIEW SE	BARTON	KS	009	137588	O	1969
CHEYENNE VIEW SW (NEW)	BARTON	KS	009	000989	O	1977
CHEYENNE WEST	BARTON	KS	009	137681	O	1966
CHICAGO	SHERIDAN	KS	179	137725		
CHICASKIA	SUMNER	KS	191	137743	ON	1954
CHIEF	HASKELL	KS	081	009555	O	1985
CHIK	KINGMAN	KS	095	138549	O	1967
CHIL	BARTON	KS	009	007484	O	1984
CHILDS	STAFFORD	KS	185	138704	ON	1959
CHILLY KNOB	RUSH	KS	165	138964	O	1953
CHILSON	HODGEMAN	KS	083	000990	O	1980
CHILSON SOUTH	HODGEMAN	KS	083	004366	O	1982
CHILSON SW	HODGEMAN	KS	083	004367	O	1983
CHINDBERG	MCPHERSON	KS	113	139665	ON	1932
CHITWOOD	PRATT	KS	151	140192	ON	1943
CHITWOOD NORTH	PRATT	KS	151	010903	ON	1987
CHITWOOD SOUTH	PRATT	KS	151	140285	O	1984
CHRIF	NESS	KS	135	141184	O	1972
CHRIS	ELLIS	KS	051	141215	O	1958
CHRISLER	ELLIS	KS	051	141246	O	1949
CHRISLER EAST	ELLIS	KS	051	141277	O	1968
CHRISLER SOUTH	ELLIS	KS	051	141308	O	1958
CHRISTABELLE	FINNEY	KS	055	141401	O	1971
CHRISTABELLE	KEARNY	KS	093	141401	O	1971
CHRISTIANS	BARTON	KS	009	141525	O	1966
CHRISTIANS EAST	BARTON	KS	009	000992	O	1980
CHRISTOPHER	STEVENS	KS	189	141773	N	2000
CHRISTY	GREENWOOD	KS	073	141990	O	1943
CHRISTY	LEAVENWORTH	KS	103	141990	ON	1986
CHURCH	COWLEY	KS	035	142269	ON	1954
CHURCHILL	COWLEY	KS	035	142486	O	1926
CHURCHILL	SUMNER	KS	191	142486	O	1926
CHURCHILL NE	COWLEY	KS	035	142517	O	1955
CHURCHILL NE	SUMNER	KS	191	142517	O	1955
CHURCHILL SOUTH	SUMNER	KS	191	007773	O	1982
CHURCHVIEW	EDWARDS	KS	047	142548	O	1966
CIMARRON BEND	MEADE	KS	119	142641	ON	1955
CIMARRON BEND NE	MEADE	KS	119	009709	N	1981
CIMARRON VALLEY	MORTON	KS	129	142672	ON	1963
CIMARRON VALLEY SW	MORTON	KS	129	142703	ON	1965
CINK	HARPER	KS	077	004078	O	1983
CLAFLIN	BARTON	KS	009	144269	O	1954
CLAFLIN NE	BARTON	KS	009	144300	O	1955
CLAFLIN NW	BARTON	KS	009	144331	O	1962
CLARA	BARBER	KS	007	144641	ONA	1944
CLARA	PRATT	KS	151	144641	ONA	1944
CLARA NW	PRATT	KS	151	144852	ON	1976
CLARENCE	BARTON	KS	009	145013	ON	1953
CLARENCE NORTH	BARTON	KS	009	009377	ON	1985
CLARK	LANE	KS	101	145385	O	1977
CLARK CREEK	CLARK	KS	025	145447	ON	1959
CLARK SOUTH	LANE	KS	101	000996	O	1979
CLARKSBURG	STAFFORD	KS	185	145850	O	1955
CLARKSBURG SE	STAFFORD	KS	185	007781	O	1982
CLAUSSEN	RUSSELL	KS	167	146160	O	1944
CLAUSSEN NORTH	RUSSELL	KS	167	146191	O	1950
CLAUSSEN NW	RUSSELL	KS	167	004307	O	1982
CLAUSSEN WEST	RUSSELL	KS	167	146222	ON	1949
CLAY	BUTLER	KS	015	146253	O	1960
CLAYTON	NORTON	KS	137	146780	O	1980
CLEAR CREEK	ELK	KS	049	147121	ON	

Field Name	County Name	State Sub	Co Code	Field Code	Field Type	Disc Year
CLEARWATER	SEDGWICK	KS	173	147834	O	1944
CLEARWATER NE	SEDGWICK	KS	173	007783	O	1982
CLEVE	LANE	KS	101	007305	O	1983
CLEVELAND	STAFFORD	KS	185	148237	O	1953
CLEVELAND CREEK	GOVE	KS	063	148262	O	1974
CLEVELAND CREEK WEST	GOVE	KS	063	014909	O	1994
CLEVELAND SOUTH	STAFFORD	KS	185	148330	O	1953
CLICK	RICE	KS	159	148423	O	1944
CLICK EAST	RICE	KS	159	008088	O	1984
CLICK SE	RICE	KS	159	148454	O	1947
CLIFF	RUSSELL	KS	167	148485	O	1964
CLIFFORD	BUTLER	KS	015	148516	O	1976
CLIMAX	GREENWOOD	KS	073	148578	O	1927
CLINE	STAFFORD	KS	185	148609	O	1958
CLINE NE	STAFFORD	KS	185	007307	O	1983
CLINE SE	STAFFORD	KS	185	009023	O	1985
CLINE SOUTH	STAFFORD	KS	185	148640	O	1961
CLINESMITH	WILSON	KS	205	004080	OA	1983
CLOVER	COWLEY	KS	035	149198	O	1936
CLOVERDALE	CHAUTAUQUA	KS	019	149260	O	1964
CLOVERDALE NW	CHAUTAUQUA	KS	019	009711	N	1981
CLOVERDALE NW	COWLEY	KS	035	009711	N	1981
CLOVERDALE WEST	CHAUTAUQUA	KS	019	004711	O	1983
CLUBINE	ELK	KS	049	149322	O	
CLW	EDWARDS	KS	047	110513	ON	1978
CLW EAST	EDWARDS	KS	047	149360	ON	1978
COACH LINES	CHAUTAUQUA	KS	019	149741	ON	1960
COAL CREEK	RUSSELL	KS	167	149927	O	1951
COAL CREEK NE	RUSSELL	KS	167	149958	O	1964
COATS	PRATT	KS	151	150392	ON	1944
COATS EAST	PRATT	KS	151	007309	ON	1982
COATS NE	PRATT	KS	151	150413	O	1974
COATS NORTH	PRATT	KS	151	150423	O	1954
COATS WEST	PRATT	KS	151	150454	ON	1955
COBERLY	GOVE	KS	063	150640	O	1951
COBERLY EAST	GOVE	KS	063	003040	O	1982
COBERLY WEST	GOVE	KS	063	150648	O	1972
COCHLIN	STAFFORD	KS	185	150826	O	1951
COCHRAN	ELLIS	KS	051	150857	O	1953
COCHRAN WEST	ELLIS	KS	051	002035	O	1979
COCINERA	ROOKS	KS	163	008468	O	1984
COCINERA NORTH	ROOKS	KS	163	010337	O	1986
COFFEE CREEK	JOHNSON	KS	091	151198	N	1999
COFFEYVILLE-CHERRYVALE	LABETTE	KS	099	151353	ON	1892
COFFEYVILLE-CHERRYVALE	MONTGOMERY	KS	125	151353	ON	1892
COFFEYVILLE-CHERRYVALE	WILSON	KS	205	151353	ON	1892
COGNAC	BOURBON	KS	011	003814	O	1982
COLBY	ROOKS	KS	163	151973	O	1953
COLDWATER	COMANCHE	KS	033	152252	N	1976
COLDWATER EAST	COMANCHE	KS	033	012934	O	1989
COLDWATER TOWNSITE	COMANCHE	KS	033	016075	N	1997
COLE	SUMNER	KS	191	152314	O	1960
COLE SE	SUMNER	KS	191	010338	O	1986
COLEMAN	MONTGOMERY	KS	125	152655	ON	1921
COLLIER FLATS	COMANCHE	KS	033	153957	ONA	1970
COLLIER FLATS EAST	COMANCHE	KS	033	005686	N	1982
COLLIER FLATS NE	COMANCHE	KS	033	013771	N	1991
COLLIER FLATS NW	COMANCHE	KS	033	013772	ON	1991
COLLINS	ROOKS	KS	163	154050	O	1960
COLLINSON	COWLEY	KS	035	154174		
COLLYER	ELK	KS	049	154360	O	1924
COLLYER NORTH	ELK	KS	049	003815	O	1982
COLLYER WEST	ELK	KS	049	002036	O	1980
COLOKAN	GREELEY	KS	071	016268	ON	1998
COLONY WEST	ALLEN	KS	001	154701	O	1922
COLONY WEST	ANDERSON	KS	003	154701	O	1922
COLONY-WELDA	ANDERSON	KS	003	154670	ON	1916
COLONY-WELDA SE	ALLEN	KS	001	014533	O	1993
COLONY-WELDA SW	ALLEN	KS	001	016223	O	1993
COLONY-WELDA WEST	ANDERSON	KS	003	000285	N	1998
COLOR	CLARK	KS	025	008886	ON	1985
COLTER	COMANCHE	KS	033	013544	ON	1990
COLTER NW	COMANCHE	KS	033	010549	O	2000
COLTER SE	COMANCHE	KS	033	014213	N	1991
COLTER SOUTH	COMANCHE	KS	033	014351	N	2000
COLTER WEST	COMANCHE	KS	033	015473	ON	1996
COLUMBIA	ELLSWORTH	KS	053	154980	O	1979
COLUMBUS	GRAHAM	KS	065	155290	O	1988
COMBS	BUTLER	KS	015	155848	O	1947
COMBS	COWLEY	KS	035	155848	O	1947
COMBS EAST	BUTLER	KS	015	006952	O	1984
COMBS NE	BUTLER	KS	015	155879	O	1948
COMEAU	ROOKS	KS	163	155900	O	1976
COMISKEY	MORRIS	KS	127	155972	O	1955
COMISKEY NE	MORRIS	KS	127	156003	O	1956
COMSTOCK	CLARK	KS	025	011690	O	1985
CONGDON	FINNEY	KS	055	157563	O	1977
CONGDON NORTH	FINNEY	KS	055	010339	O	1986
CONGER	ROOKS	KS	163	157574	O	1972
CONGER WEST	ROOKS	KS	163	011374	O	1987
CONKLIN ESTATE	KIOWA	KS	097	157677	ON	1964
CONKLIN ESTATE NW	KIOWA	KS	097	014007	OA	1991
CONKLING	PAWNEE	KS	145	157683		
CONNESS	GRAHAM	KS	065	157956	O	1957
CONNIE LOU	GRAHAM	KS	065	004712	O	1983
CONNIE SUE	HARPER	KS	077	157977	ON	1973
CONNOR	BARTON	KS	009	157982	O	1967
CONRAD	KINGMAN	KS	095	158080	N	1982
CONRARDY	FORD	KS	057	158173	O	1962
CONVERSE	BARTON	KS	009	158638	ON	1941
CONWAY	SUMNER	KS	191	158669	O	1968
CONWAY LPG TERMINAL	MCPHERSON	KS	113	003999		
CONWAY NORTH	SUMNER	KS	191	158700	O	1971
CONWAY NW	SUMNER	KS	191	158731	O	1979
CONWAY SPRINGS	SUMNER	KS	191	158793	O	1959
CONWAY STORAGE	MCPHERSON	KS	113	003967		
CONWAY TERMINAL	MCPHERSON	KS	113	003981		
CONWAY WEST	SUMNER	KS	191	002037	O	1980
COOK	LOGAN	KS	109	158886	O	1974
COOK EAST	LOGAN	KS	109	008469	O	1984
COOK NW	LOGAN	KS	109	013775	O	1991
COOK SE	LOGAN	KS	109	007806	O	1982
COOK SOUTH	LOGAN	KS	109	159072	O	1978
COOK SW	LOGAN	KS	109	159076	O	1975
COOLEY	COWLEY	KS	035	159413	O	1963
COON CREEK	FORD	KS	057	159475	O	1965
COON CREEK FORK	FORD	KS	057	004311	O	1982
COON CREEK NORTH	FORD	KS	057	159537	O	1987
COOPER	GRAHAM	KS	065	159723	O	1948
COOPER	ROOKS	KS	163	159723	O	1949
COOPER NORTH (NEW)	GRAHAM	KS	065	159971	O	1967
COPELAND	COWLEY	KS	035	160405	ON	1921
COPELAND NE	COWLEY	KS	035	010341	N	1981
COPENHAVER	PRATT	KS	151	004312	O	1981
COPENHAVER	STAFFORD	KS	185	004312	O	1981
COPENHAVER EAST	PRATT	KS	151	009715	O	1981
CORASTONE	SUMNER	KS	191	160839	N	1963
CORBIN	SUMNER	KS	191	161025	O	1927
CORKE	SHERIDAN	KS	179	161738	O	1963
CORKE SE	SHERIDAN	KS	179	161769	O	1967
CORMICK	KIOWA	KS	097	009083	N	1985
CORNING	NEMAHA	KS	131	162141	O	1978
CORNING SOUTH	NEMAHA	KS	131	162172	O	1983
CORNSTOCK	CLARK	KS	025	012938	O	1985
CORNWELL	STAFFORD	KS	185	162265	O	1968
CORNWELL EAST	STAFFORD	KS	185	005112	N	1983
CORRAL CREEK	LEAVENWORTH	KS	103	162699	N	1985
CORRAL CREEK SE	LEAVENWORTH	KS	103	009084	ON	1985
CORWIN	HARPER	KS	077	163092	ON	1973
CORWIN NORTH	HARPER	KS	077	009718	O	1981
COTTAGE	SEDGWICK	KS	173	163688	O	
COTTON	TREGO	KS	195	163846	O	1945
COTTON EAST	TREGO	KS	195	163908	O	1947
COTTON SOUTH (NEW)	TREGO	KS	195	164125	O	1966
COTTONWOOD CREEK	BARBER	KS	007	164280	N	1948
COTTRELL	MEADE	KS	119	164559	O	1970
COULSON	TREGO	KS	195	164838	O	1954
COUNTRY CLUB	LABETTE	KS	099	165086	ON	1944
COUNTRYMAN	COWLEY	KS	035	165117	O	1927
COUNTRYMAN NORTH	COWLEY	KS	035	165148	ON	1962
COVERT-SELLERS	MARION	KS	115	165737	O	1920
COVERT-SELLERS EAST	MARION	KS	115	165768	O	1965
COVEY	LANE	KS	101	012348	O	1988
COW CREEK	RICE	KS	159	165985	O	1946
COWDERY	LANE	KS	101	166400	O	1975
COWDERY NE	LANE	KS	101	014089	O	1992
COWDERY WEST	SCOTT	KS	171	005116	O	1983
COWGILL	FINNEY	KS	055	166543	O	1961
COWGILL SOUTH	FINNEY	KS	055	014838	O	1991
COX	KINGMAN	KS	095	166760	ON	1968
COYVILLE	WILSON	KS	205	167566	ON	1944
COYVILLE WEST	WILSON	KS	205	167597	ON	1954
CRABTREE	RUSSELL	KS	167	167923	O	1966
CRAIG-MONTICELLO	JOHNSON	KS	091	168109	ON	1941
CRANDALL	COFFEY	KS	031	168295	ON	1956
CRANDALL NORTH	COFFEY	KS	031	168302	O	1977
CRANDALL WEST	COFFEY	KS	031	168308	O	1976
CRANSTON	LOGAN	KS	109	001009	O	1980
CRATHORNE	ELLIS	KS	051	010348	O	1986
CRATHORNE NW	ELLIS	KS	051	010707	O	1986
CRAWFORD	RICE	KS	159	168884	O	1953
CRAWFORD NW	RICE	KS	159	168946	O	1955
CRAWFORD SE	RICE	KS	159	168977	O	1954
CREEK	RENO	KS	155	169355	ON	1976
CRESSON	ROOKS	KS	163	170000	O	1956
CRESSON EAST	ROOKS	KS	163	007807	O	1982
CRESSON SOUTH	ROOKS	KS	163	009720	O	1986
CRESSON SW	ROOKS	KS	163	170031	O	1969
CRESTVIEW	SEDGWICK	KS	173	170248	O	1952
CRISSMAN	STAFFORD	KS	185	170744	O	1952
CRISSMAN NORTH	STAFFORD	KS	185	170775	O	1952
CRISSMAN NW	STAFFORD	KS	185	170781	O	1977
CRIST	SCOTT	KS	171	170806	O	1966
CRIST NORTH	SCOTT	KS	171	170816	O	1974
CRITZER	LINN	KS	107	170899	ON	1944
CROKER	GRAHAM	KS	065	010069	O	1951
CROMB	ELLIS	KS	051	171178	O	1945
CROMB EAST	ELLIS	KS	051	011378	O	1987
CROMB SOUTH	ELLIS	KS	051	010906	O	1987
CROMWELL	RUSSELL	KS	167	171209	O	1972
CROMWELL NORTH	RUSSELL	KS	167	171271	O	1986
CROOKED CREEK	MEADE	KS	119	171395	ON	1988
CROOKED CREEK EAST	MEADE	KS	119	013125	OA	1989
CROOKED CREEK SW	MEADE	KS	119	004082	N	1983
CROOKED CREEK WEST	MEADE	KS	119	000248	N	1988
CROOKED L	MEADE	KS	119	171410	ON	1978
CROOKED L WEST	MEADE	KS	119	001010	ON	1980
CROSS	SEDGWICK	KS	173	171581	O	1929
CROUCH	COFFEY	KS	031	172480	O	1976
CROWE	SUMNER	KS	191	172573	O	1948
CROWE WEST	SUMNER	KS	191	016069	O	2000
CROWTHER	MCPHERSON	KS	113	172976	O	1942
CRUCE	NESS	KS	135	173007	O	1956
CRUCE SOUTH	NESS	KS	135	013205	O	1989
CRYSTAL SPRINGS	HARPER	KS	077	173565	ON	1959
CRYSTAL SPRINGS NW	HARPER	KS	077	173583	N	1976
CRYSTAL SPRINGS SE	HARPER	KS	077	173588	ON	1973
CRYSTAL SPRINGS SOUTH	HARPER	KS	077	004315	O	1983
CULLISON	PRATT	KS	151	174108	ON	1956
CULLISON NE	PRATT	KS	151	012509	ON	1989
CULLISON WEST	PRATT	KS	151	174139	ON	1961
CULP	GRAHAM	KS	065	174201	O	1961
CULP NE	GRAHAM	KS	065	005688	O	1981
CUMMINGS	ELK	KS	049	174356	ON	1960
CUNNINGHAM	KINGMAN	KS	095	174542	ON	1931
CUNNINGHAM	PRATT	KS	151	174542	ON	1931
CURE	HODGEMAN	KS	083	001014	O	1980
CURE EAST	HODGEMAN	KS	083	004370	O	1983
CURRY	SEDGWICK	KS	173	174790	O	1929
CURTIS	STAFFORD	KS	185	174945	O	1940
CUSTER	SHERIDAN	KS	179	175410	O	1955
CUSTER NW	SHERIDAN	KS	179	175534	O	1959
CUSTER WEST	SHERIDAN	KS	179	010907	O	1987
CUTTER	HASKELL	KS	081	175813	ONA	1961

Field Name	County Name	State Sub	Co Code	Field Code	Field Type	Disc Year
CUTTER	SEWARD	KS	175	175813	ON	1961
CUTTER	STEVENS	KS	189	175813	ONA	1961
CUTTER EAST	SEWARD	KS	175	011694	ON	1987
CUTTER SE	SEWARD	KS	175	009723	ON	1986
CUTTER SOUTH	STEVENS	KS	189	175844	ON	1961
DALAW	BARBER	KS	007	014441	O	1993
DALE	KINGMAN	KS	095	178698	ON	1959
DALLAS	JOHNSON	KS	091	178946	ON	1938
DAMME	FINNEY	KS	055	179349	ON	1951
DAMME EAST	FINNEY	KS	055	014334	O	1992
DAMME NORTH	FINNEY	KS	055	179387	O	1977
DANCER	ROOKS	KS	163	179907	O	1952
DANIELS	COWLEY	KS	035	180155	O	1929
DANNY	SCOTT	KS	171	012151	O	1987
DANNY NE	LANE	KS	101	014216	O	1992
DANNY NORTH	SCOTT	KS	171	014013	O	1991
DANVILLE	HARPER	KS	077	180403	O	1983
DANVILLE WEST	HARPER	KS	077	003978	O	1984
DARIEN	COWLEY	KS	035	180558	O	1939
DARTNELL	LABETTE	KS	099	181333	ON	1944
DAVATZ	GRANT	KS	067	181581	O	1961
DAVENPORT	NESS	KS	135	181612	O	1955
DAVENPORT NORTH	NESS	KS	135	181705	O	1980
DAVENPORT NORTH	RUSH	KS	165	181705	O	1980
DAVENPORT NW	NESS	KS	135	181736	O	1968
DAVES	COWLEY	KS	035	181860	O	1982
DAVID	COWLEY	KS	035	181891	O	1935
DAVID EAST	COWLEY	KS	035	008977	O	1981
DAVID NORTH	COWLEY	KS	035	008888	O	1985
DAVID SOUTH (NEW)	COWLEY	KS	035	181996	O	1972
DAVIDSON	BARTON	KS	009	182015	O	1930
DAVIDSON	RUSSELL	KS	167	182015	O	1930
DAVIDSON SE	BARTON	KS	009	182139	O	1967
DAVILLE WEST	HARPER	KS	077	006276	O	1984
DAVIS	CHASE	KS	017	182170	N	1929
DAVIS RANCH	WABAUNSEE	KS	197	182449	O	1949
DAVIS RANCH NE	WABAUNSEE	KS	197	010073	O	1982
DAVIS-BRONSON	ALLEN	KS	001	182263	O	1939
DAVIS-BRONSON	ANDERSON	KS	003	182263	O	1939
DAVIS-BRONSON	BOURBON	KS	011	182263	O	1939
DAYLIGHT	KIOWA	KS	097	183038	O	1985
DAYTON	PHILLIPS	KS	147	183100	O	1941
DE BUSK	STAFFORD	KS	185	183558	O	1979
DE JARNETT	SUMNER	KS	191	183635	O	1978
DE MALORIE-SOWDER	GREENWOOD	KS	073	187805	O	1923
DE MALORIE-SOWDER NE	GREENWOOD	KS	073	007570	O	1982
DECATUR CENTER	DECATUR	KS	039	184643	O	1963
DECATUR CENTER NW	DECATUR	KS	039	009724	O	1979
DECATUR CENTER SW	DECATUR	KS	039	184674	O	1966
DECHANT	ELLIS	KS	051	184829	O	1956
DECHANT NW	ELLIS	KS	051	184860	O	1966
DECHANT SOUTH	ELLIS	KS	051	002050	O	1977
DECHANT WEST	ELLIS	KS	051	184891	O	1952
DECTONINO	ELLIS	KS	051	185121	O	1977
DEERFIELD	FINNEY	KS	055	185914	OA	1977
DEERFIELD	KEARNY	KS	093	185914	OA	1977
DEERFIELD EAST	FINNEY	KS	055	002051	O	1979
DEERFIELD SE	FINNEY	KS	055	009378	O	1985
DEERHEAD	BARBER	KS	007	186038	ON	1942
DEERHEAD NORTH	BARBER	KS	007	186069	ON	1965
DEEWALL	COMANCHE	KS	033	014409	N	2000
DEGAZON	STEVENS	KS	189	010364	N	1986
DEGEER	BARBER	KS	007	186286	ON	1948
DEGEER NE	BARBER	KS	007	186317	ON	1969
DEGEER SW	BARBER	KS	007	186348	ON	1963
DEGEER WEST	BARBER	KS	007	186379	ON	1962
DEGENHART	ELLIS	KS	051	186410	O	1953
DEGENHART NW	ELLIS	KS	051	186441	O	1967
DEGENHART SE	ELLIS	KS	051	186472	O	1957
DEGENHART WEST	ELLIS	KS	051	008479	O	1985
DEGRAFF	BUTLER	KS	015	186534	O	1955
DEGRAFF EAST	BUTLER	KS	015	186539	O	1979
DEGRAFF NORTH	BUTLER	KS	015	186544	O	1974
DEICHMAN	COWLEY	KS	035	186596	O	1941
DEINES	BARTON	KS	009	186627	O	1959
DELANEY	TREGO	KS	195	186925	O	1980
DELAWARE	LEAVENWORTH	KS	103	186937	N	1988
DELL	STAFFORD	KS	185	187309	O	1950
DELL EAST	STAFFORD	KS	185	187340	O	1951
DELL NE	STAFFORD	KS	185	187371	O	1951
DELL NORTH	STAFFORD	KS	185	016076	O	1997
DELORES	THOMAS	KS	193	187557	O	1979
DELOS	NESS	KS	135	187588	O	1962
DELOS SE	NESS	KS	135	187590	O	1975
DELOS SOUTH	NESS	KS	135	187594	O	1973
DELOS SW	LANE	KS	101	011385	O	1987
DELOS WEST	LANE	KS	101	176020	O	1974
DELOS WEST	NESS	KS	135	176020	O	1974
DEMAND	LANE	KS	101	187836	O	1962
DEMAND NORTH	LANE	KS	101	004714	O	1982
DEMAND NW	LANE	KS	101	007814	O	1982
DEMAND SOUTH	LANE	KS	101	007310	O	1982
DEMEL	BARTON	KS	009	187867	O	1957
DEMEL NW	BARTON	KS	009	005131	O	1983
DEMURRY	TREGO	KS	195	188022	O	1965
DEMURRY EAST	TREGO	KS	195	006278	O	1984
DEMURRY SE	TREGO	KS	195	002053	O	1979
DEMURRY SOUTH	TREGO	KS	195	005692	O	1981
DEMURRY SW	TREGO	KS	195	005693	O	1983
DEMUTH	STEVENS	KS	189	011387	N	1987
DEMUTH EAST	STEVENS	KS	189	016077	N	1997
DENIOUS	STEVENS	KS	189	013848	N	1991
DENIOUS SW	STEVENS	KS	189	014091	N	1992
DENNIS	LABETTE	KS	099	188301	N	1914
DENNIS	NEOSHO	KS	133	188301	N	1914
DENSMORE	NORTON	KS	137	188456	O	1957
DENSMORE SW	NORTON	KS	137	004374	O	1983
DENTON	COWLEY	KS	035	188580	N	1952
DERBY	SEDGWICK	KS	173	189262	ON	1944
DERBY SOUTH	SEDGWICK	KS	173	007311	O	1980
DERLEY	EDWARDS	KS	047	005133	N	1982
DESOTO	JOHNSON	KS	091	003592	N	1983
DEUTSCHER	TREGO	KS	195	007815	O	1982
DEVILS CANYON	CHEYENNE	KS	023	012510	O	1988
DEVILS DEN	ROOKS	KS	163	189820	O	1979
DEVON	BOURBON	KS	011	189975	N	
DEWALD	NESS	KS	135	190037	O	1965
DEWALD NORTH	NESS	KS	135	190020	O	1976
DEWEY	KINGMAN	KS	095	190130	ON	1950
DEWEY NORTH	KINGMAN	KS	095	190192	O	1955
DEX	NESS	KS	135	001025	O	1979
DEXTER	COWLEY	KS	035	190316	ON	1914
DGH	ROOKS	KS	163	009086	O	1985
DIAMOND	STAFFORD	KS	185	190805	O	1953
DIAMOND CREEK	CHASE	KS	017	190867	ON	1969
DIAMOND CREEK	MORRIS	KS	127	190867	ON	1969
DIAMOND SPRINGS	MORRIS	KS	127	191146	N	1951
DICKEN	COWLEY	KS	035	191456	O	1970
DICKEY	LANE	KS	101	005696	O	1982
DICKEY SW	LANE	KS	101	007817	O	1984
DICKEY WEST	LANE	KS	101	005138	O	1983
DICKMAN	NESS	KS	135	191735	O	1962
DICKMAN EAST	NESS	KS	135	007574	O	1984
DICKMAN SE	NESS	KS	135	191746	O	1976
DICKSON	SUMNER	KS	191	191766	O	1965
DIEBOLT	GRAHAM	KS	065	191797	O	1953
DIEBOLT	TREGO	KS	195	191797	O	1953
DIEBOLT EAST	GRAHAM	KS	065	191804	O	1972
DIEBOLT EAST	TREGO	KS	195	191804	O	1972
DIEBOLT WEST	TREGO	KS	195	007818	O	1982
DIERKS	SUMNER	KS	191	191840	O	1975
DIETTERICH	STANTON	KS	187	015863	O	1997
DIGHTON	LANE	KS	101	191935	O	1979
DIGHTON SW	LANE	KS	101	007312	O	1983
DILLWIN	STAFFORD	KS	185	192386	ON	1955
DILLWIN SOUTH	STAFFORD	KS	185	004715	O	1982
DILLWIN WEST	STAFFORD	KS	185	192417	ON	1960
DINGES	ELLIS	KS	051	192975	O	1954
DINGES EAST	ELLIS	KS	051	193006	O	1966
DIRKS	LOGAN	KS	109	193285	O	1981
DIRKS NE	LOGAN	KS	109	007819	O	1982
DIRKS NORTH	LOGAN	KS	109	008484	O	1981
DIRREEN	LANE	KS	101	007576	O	1984
DISNEYLAND	ELLIS	KS	051	007577	O	1984
DISTRICT 30	ELLIS	KS	051	193367	O	1972
DISTRICT 30	RUSH	KS	165	193367	O	1972
DISTRICT 57	ELLIS	KS	051	193378	O	1970
DISTRICT 57 EAST	ELLIS	KS	051	004317	O	1983
DISTRICT 57 NORTH	ELLIS	KS	051	193386	O	1978
DISTRICT 65	BARTON	KS	009	193409	O	1960
DISTRICT KM NORTH	ELLIS	KS	051	002066	O	1978
DIXON	BUTLER	KS	015	193998	O	1946
DOANE	COWLEY	KS	035	194472	O	1947
DODY	HASKELL	KS	081	013674	O	1990
DOEBBELING	NESS	KS	135	194999	O	1966
DOLE	MORTON	KS	129	012953	N	1989
DOLECHEK	ELLSWORTH	KS	053	195790	O	1976
DOLECHEK SOUTH	ELLSWORTH	KS	053	002061	O	1979
DOLL	LANE	KS	101	007578	O	1984
DOLL EAST	LANE	KS	101	009541	O	1999
DOLL SW	LANE	KS	101	011390	O	1987
DON	HODGEMAN	KS	083	196642	O	1981
DON WEST	HODGEMAN	KS	083	005142	O	1983
DONALD	BARBER	KS	007	196797	ON	1946
DONALD NORTH	BARBER	KS	007	007579	O	1982
DONELSON	COWLEY	KS	035	196859	O	1955
DONELSON WEST	COWLEY	KS	035	196890	O	1967
DONLEY	SUMNER	KS	191	197045	O	1969
DONLEY WEST	SUMNER	KS	191	003045	O	1982
DONOVAN	RUSSELL	KS	167	197355	O	1935
DONOVAN NORTH	RUSSELL	KS	167	197386	O	1945
DONOVAN SE	RUSSELL	KS	167	197417	O	1964
DONOVAN WEST	RUSSELL	KS	167	003046	O	1982
DOPITA	ROOKS	KS	163	197479	O	1934
DOPITA EAST	ROOKS	KS	163	197510	O	1952
DOPITA SW	ROOKS	KS	163	009727	O	1986
DOPITA WEST	ROOKS	KS	163	197572	O	1969
DORMAN	GRAHAM	KS	065	198037	O	1952
DORMAN WEST	GRAHAM	KS	065	198068	O	1955
DORMITORY	GOVE	KS	063	010713	O	1986
DORR	ROOKS	KS	163	198285	O	1942
DORRANCE	RUSSELL	KS	167	198440	ON	1969
DORRANCE SOUTH	RUSSELL	KS	167	197844	ON	1978
DORTLAND	ELLIS	KS	051	198502	O	1964
DORY	ELK	KS	049	198626	O	1929
DOUGLASS	BUTLER	KS	015	200207	O	1916
DOUGLASS TOWNSITE	BUTLER	KS	015	200238	O	1958
DOWELL	GOVE	KS	063	201044	O	1984
DOWELL WEST	GOVE	KS	063	008490	O	1984
DOWNS	SUMNER	KS	191	002063	O	1979
DOYLE CREEK	MARION	KS	115	201385	O	1958
DRACH	STAFFORD	KS	185	201742	OA	1937
DRACH SOUTH	STAFFORD	KS	185	006955	O	1984
DRALLE	STAFFORD	KS	185	202176	O	1967
DREHER	RUSSELL	KS	167	202300	O	1959
DREIL	GRAHAM	KS	065	202331	O	1970
DREIL SW	GRAHAM	KS	065	202340	O	1972
DREILING	ELLIS	KS	051	202362	O	1949
DREILING EAST	ELLIS	KS	051	202393	O	1962
DREILING NORTH	ELLIS	KS	051	202424	O	1964
DREILING SE	ELLIS	KS	051	202455	O	1953
DRESDEN	KINGMAN	KS	095	202486	ON	1951
DREWS	BARTON	KS	009	202563	O	1971
DREWS WEST	BARTON	KS	009	001036	O	1979
DRIFT	RAWLINS	KS	153	007313	O	1983
DRIFT SE	RAWLINS	KS	153	010909	O	1987
DRIFT WEST	RAWLINS	KS	153	012514	O	1988
DRIPPING SPRINGS	GRAHAM	KS	065	202889	O	1966
DRIPPING SPRINGS EAST	GRAHAM	KS	065	202894	O	1977
DRIPPING SPRINGS NE	GRAHAM	KS	065	015480	O	1991
DRISCOLL	RUSSELL	KS	167	202920	ON	1940
DRISCOLL EAST	RUSSELL	KS	167	013778	O	1991
DRISCOLL WEST	RUSSELL	KS	167	203044	O	1960
DRY CREEK	PHILLIPS	KS	147	203602	O	1951
DUBBS	NESS	KS	135	204021	O	1965
DUBOIS	HARVEY	KS	079	204114	O	1957

Field Name	County Name	State Sub	Co Code	Field Code	Field Type	Disc Year
DUBOIS	SEDGWICK	KS	173	204114	O	1957
DUBUQUE	RUSSELL	KS	167	204362	ONA	1935
DUCK CREEK	RUSH	KS	165	204486	O	1969
DUFFO	HASKELL	KS	081	014093	O	1992
DUGAN	GRAHAM	KS	065	205040	O	1976
DUMLER	NESS	KS	135	205478	O	1962
DUMLER SOUTH	NESS	KS	135	008889	O	1985
DUMLER WEST	NESS	KS	135	205540	O	1963
DUNAWAY	COFFEY	KS	031	205602	ON	1922
DUNAWAY	GREENWOOD	KS	073	205602	O	1922
DUNAWAY EAST	COFFEY	KS	031	205633	ON	1965
DUNBAR	COWLEY	KS	035	205664	O	1929
DUNCAN	SUMNER	KS	191	205788	O	1963
DUNDEE	BARTON	KS	009	206160	ON	1945
DUNES	PAWNEE	KS	145	206377	ON	1953
DUNES NORTH	PAWNEE	KS	145	206408	ON	1964
DUNES NW	PAWNEE	KS	145	002068	O	1979
DUNES SW	PAWNEE	KS	145	206439	O	1953
DUNES WEST	PAWNEE	KS	145	206470	ON	1958
DUNHAM	HASKELL	KS	081	206501	O	1979
DUNHAM EAST	GRAY	KS	069	015481	N	1996
DUNHAM NW	HASKELL	KS	081	206547	O	1975
DUNKLEBERGER	ELK	KS	049	206625	O	1919
DUNNS MILL	BUTLER	KS	015	207028	O	1932
DUQUOIN	HARPER	KS	077	207245	OA	1965
DUQUOIN TOWNSITE	HARPER	KS	077	004319	O	1983
DURHAM	MARION	KS	115	207493	ON	1953
DURHAM CENTER	MARION	KS	115	207524	ON	1968
DURHAM EAST	MARION	KS	115	207555	ON	1966
DURHAM SOUTH	MARION	KS	115	207617	ON	1954
DURKEE	KIOWA	KS	097	207679	ON	1967
DURR	RUSSELL	KS	167	207803	O	1968
DURRANT	SCOTT	KS	171	207834	O	1961
DUSSAULT	GRAHAM	KS	065	208051	O	1970
DUTCH CREEK	COWLEY	KS	035	208330	O	1952
DYER	RUSH	KS	165	209028	O	1946
EADS	BARBER	KS	007	210339	ON	1958
EADS	PRATT	KS	151	210339	ON	1958
EAGLE CANYON	KIOWA	KS	097	000249	N	1985
EAGLE CREEK	ELLIS	KS	051	210463	O	1954
EAGLE CREEK EAST	ELLIS	KS	051	210494	O	1958
EAGLE HEAD	ELK	KS	049	210510	O	1973
EAGLE HEAD SW	ELK	KS	049	009729	O	1981
EAKIN	HODGEMAN	KS	083	210742	O	1962
EAKIN NW	HODGEMAN	KS	083	210773	O	1963
EARL	PRATT	KS	151	210959	O	1954
EARL NORTH	PRATT	KS	151	211021	O	1955
EAST BRANCH	HARVEY	KS	079	211641	O	1968
EASTBOROUGH	SEDGWICK	KS	173	211982	O	1929
EASTBOROUGH NORTH	SEDGWICK	KS	173	212013	O	1938
EASTHAM	HARPER	KS	077	212181	ON	1974
EASTHAM NORTH	HARPER	KS	077	013364	ON	1990
EASTMAN	COWLEY	KS	035	212230	ON	1923
EASTMAN EAST	COWLEY	KS	035	015276	O	1995
EASTMAN WEST	COWLEY	KS	035	212245	O	1975
EASTON	JEFFERSON	KS	087	212261	N	1966
EASTON	LEAVENWORTH	KS	103	212261	N	1966
EASTON EAST	LEAVENWORTH	KS	103	125172	ON	1983
EASTON NE	LEAVENWORTH	KS	103	003051	ON	1981
EATON	KIOWA	KS	097	212385	O	1961
EBERHARDT	BARTON	KS	009	212602	ON	1935
EBY	BARBER	KS	007	003831	O	1982
EBY EAST	BARBER	KS	007	004321	O	1983
ECCO RANCH	WOODSON	KS	207	015114	O	1995
ECKEL	BUTLER	KS	015	212943	O	1940
ECKEL NE	BUTLER	KS	015	212974	O	1967
ECKEL NORTH	BUTLER	KS	015	014749	O	1994
EDDY	PAWNEE	KS	145	213315	ON	1962
EDDY NW	PAWNEE	KS	145	213346	O	1975
EDEN	MCPHERSON	KS	113	213408	O	1975
EDFORD	FORD	KS	057	004088	O	1983
EDFORD NORTH	FORD	KS	057	014544	O	1993
EDGAR	ROOKS	KS	163	213594	O	1970
EDGECOMB	BUTLER	KS	015	213687	O	1951
EDGECOMB NORTH	BUTLER	KS	015	005699	O	1983
EDGERTON	JOHNSON	KS	091	213749	O	1985
EDGERTON NE	JOHNSON	KS	091	008890	O	1985
EDGERTON SW	JOHNSON	KS	091	009730	O	1985
EDMONDS	BUTLER	KS	015	214617	O	1953
EDMONDS	MARION	KS	115	214617	O	1953
EDMONDS SW	BUTLER	KS	015	214679	O	1960
EDMONSTON	FORD	KS	057	004718	ON	1982
EDNA	LABETTE	KS	099	214865	ON	1925
EDSEIBEL	ELLIS	KS	051	215175	O	1966
EDSEIBEL NORTH	ELLIS	KS	051	215206	O	1970
EDWARDSVILLE	WYANDOTTE	KS	209	215516	N	1944
EDWARDSVILLE NE	WYANDOTTE	KS	209	004322	O	1983
EGGER	TREGO	KS	195	215710	O	1958
EILERS	ROOKS	KS	163	216144	O	1959
EILERS SOUTH	ROOKS	KS	163	002074	O	1980
EINSEL	KIOWA	KS	097	216175	ON	1964
EINSEL EAST	KIOWA	KS	097	008121	O	1984
EINSEL NW	KIOWA	KS	097	007582	ON	1985
EINSEL WEST	KIOWA	KS	097	003833	ON	1983
EL DORADO	BUTLER	KS	015	216687	ON	1915
ELAINE	LOGAN	KS	109	217710	O	1982
ELAINE SE	LOGAN	KS	109	007823	O	1982
ELAINE WEST	LOGAN	KS	109	006776	O	1982
ELARTON	SUMNER	KS	191	217875	O	1975
ELBING	BUTLER	KS	015	218144	O	1918
ELBING	MARION	KS	115	218144	O	1918
ELBING EAST	BUTLER	KS	015	218175	O	1950
ELBING NORTH	MARION	KS	115	218206	O	1948
ELBING SOUTH	BUTLER	KS	015	218237	O	1958
ELGIN	CHAUTAUQUA	KS	019	218702	ON	1917
ELK	CHASE	KS	017	218950	ON	1930
ELK CITY	CHAUTAUQUA	KS	019	219074	ON	1955
ELK CITY	ELK	KS	049	219074	ON	1955
ELK CITY	MONTGOMERY	KS	125	219074	ON	1955
ELK CITY NE	MONTGOMERY	KS	125	004323	O	1983
ELK CITY SOUTH	CHAUTAUQUA	KS	019	219167	O	1983
ELK FALLS	ELK	KS	049	219291	ON	1944
ELKHART	MORTON	KS	129	219663	ON	1955
ELKHART WEST	MORTON	KS	129	219756	ON	1962
ELLINWOOD NORTH	BARTON	KS	009	220376	O	1937
ELLIS	ELLIS	KS	051	220624	O	1943
ELLIS	TREGO	KS	195	220624	O	1936
ELLIS EAST	ELLIS	KS	051	220686	O	1968
ELLIS NW	TREGO	KS	195	220810	O	1944
ELLIS SE	ELLIS	KS	051	220903	O	1965
ELLIS SW	TREGO	KS	195	220965	O	1959
ELLIS WEST	TREGO	KS	195	004325	O	1981
ELLSAESSER	HASKELL	KS	081	009087	O	1985
ELLSWORTH	ELLSWORTH	KS	053	221145	ON	1941
ELLSWORTH SE	ELLSWORTH	KS	053	221159	O	1975
ELLSWORTH WEST	ELLSWORTH	KS	053	002076	O	1979
ELM CREEK (NEW)	ROOKS	KS	163	221280	O	1966
ELM GROVE	LABETTE	KS	099	221399	N	1995
ELMDALE	CHASE	KS	017	221554	ON	1921
ELMER	GRAHAM	KS	065	221616	O	1971
ELMORE	NESS	KS	135	221647	O	1958
ELMORE	RUSH	KS	165	221647	O	1958
ELMORE SW	NESS	KS	135	221693	O	1980
ELNA	RAWLINS	KS	153	222081	O	1968
ELRICK	GRAHAM	KS	065	222422	O	1955
ELRICK SE	GRAHAM	KS	065	222546	ON	1959
ELROD	COWLEY	KS	035	222577	O	1926
ELROD EAST	COWLEY	KS	035	222608	O	1959
ELROY	RUSSELL	KS	167	222639	O	1968
ELRU	ELLIS	KS	051	222732	O	1964
ELRU	RUSH	KS	165	222732	O	1964
ELSASSER	RUSSELL	KS	167	222794	O	1961
ELSASSER SW	RUSSELL	KS	167	222825	O	1961
ELSEA	BARBER	KS	007	222856	ON	1956
ELSEA EAST	BARBER	KS	007	005163	N	1983
ELSEA NORTH	BARBER	KS	007	006777	O	1984
ELSMORE SHOESTRING	ALLEN	KS	001	222980	O	1908
ELSMORE SHOESTRING	BOURBON	KS	011	222980	O	1908
ELSMORE WEST	ALLEN	KS	001	223011	ON	1911
ELWARD	RENO	KS	155	223119	ON	1978
ELWARD NE	RENO	KS	155	003053	N	1983
ELWOOD	BARBER	KS	007	223135	N	1956
ELYRIA	MCPHERSON	KS	113	223228	ON	1958
EMBRY	EDWARDS	KS	047	223445	ONA	1953
EMEL	LOGAN	KS	109	004326	O	1983
EMERSON	STAFFORD	KS	185	223569	ON	1957
EMERSON SOUTH	STAFFORD	KS	185	223600	ON	1962
EMERSON WEST	STAFFORD	KS	185	223631	ON	1963
EMMA	KIOWA	KS	097	223817	ON	1977
EMMA SW	KIOWA	KS	097	223941	N	1981
EMMANUEL	PHILLIPS	KS	147	016205	O	1998
EMMERAM	ELLIS	KS	051	223972	O	1937
EMMERAM NE	ELLIS	KS	051	224003	O	1949
EMMERAM TOWNSITE	ELLIS	KS	051	224034	O	1952
EMMERAM TOWNSITE SW	ELLIS	KS	051	002078	O	1980
EMOR	GRAHAM	KS	065	224065	O	1957
EMOR NE	GRAHAM	KS	065	224096	O	1965
EMOR NORTH	GRAHAM	KS	065	224127	O	1960
EMOR NW	GRAHAM	KS	065	224158	O	1967
ENGEL	ELLIS	KS	051	225119	O	1956
ENGEL WEST	ELLIS	KS	051	225150	O	1956
ENGLEBERT	TREGO	KS	195	007486	O	1984
ENGLISH NW	EDWARDS	KS	047	002079	ON	1978
ENGLISH WEST	EDWARDS	KS	047	225475	ON	1978
ENLOW	EDWARDS	KS	047	225801	ON	1953
ENTERPRISE	COWLEY	KS	035	226049	O	1948
ENTERPRISE NE	COWLEY	KS	035	226080	ON	1952
ENTERPRISE SW	COWLEY	KS	035	226173	O	1953
ENTZ	BUTLER	KS	015	226297	O	1959
EPLER	SHERIDAN	KS	179	013678	O	1990
ERBERT	ELLIS	KS	051	227111	O	1953
ERBERT SE	ELLIS	KS	051	227142	O	1954
ERBY SOUTH	SEDGWICK	KS	173	002080	O	1980
ERDWIEN	SEDGWICK	KS	173	227173	O	1962
ERICK	RAWLINS	KS	153	227235	O	1990
ERICKSON	WILSON	KS	205	211362	O	1918
ERIE	NEOSHO	KS	133	227297	ON	1903
ERNA	BARTON	KS	009	227421	O	1961
ERNA NW	BARTON	KS	009	227444	O	1971
ERNA SE	BARTON	KS	009	227452	O	1961
ERNA SOUTH	BARTON	KS	009	227483	O	1965
ERNST	GRAHAM	KS	065	227576	O	1968
ERNST EAST	GRAHAM	KS	065	008891	O	1985
ERNST NW	GRAHAM	KS	065	227591	O	1977
ERNST WEST	GRAHAM	KS	065	227607	O	1970
ERSKINE	SUMNER	KS	191	227638	N	1982
ERSKINE NORTH	SUMNER	KS	191	011714	O	1987
ESF	BARTON	KS	009	227979	O	1968
ESFELD	BARTON	KS	009	228010	O	1947
ESS	BARTON	KS	009	228475	O	1953
ESSMILLER	BARTON	KS	009	228583	ON	1976
ESTEP	COWLEY	KS	035	228723	O	1958
ESTEP NORTH	COWLEY	KS	035	001059	O	1980
ESTEP WEST	COWLEY	KS	035	228754	O	1959
ESTES	COWLEY	KS	035	228816	ON	1928
ETHEL	ELLIS	KS	051	229064	O	1967
ETHEL SW	ELLIS	KS	051	229095	O	1967
EUBANK	HASKELL	KS	081	229250	ONA	1958
EUBANK EAST (NEW)	HASKELL	KS	081	001064	ON	1980
EUBANK NE	HASKELL	KS	081	229312	O	1968
EUBANK NORTH	HASKELL	KS	081	229343	ON	1959
EUBANK SE (NEW)	HASKELL	KS	081	011716	O	1981
EUDORA	DOUGLAS	KS	045	229560	ON	1944
EUDORA	JOHNSON	KS	091	229560	ON	1944
EUDORA SOUTH	DOUGLAS	KS	045	229591	ON	1929
EUDORA SW	DOUGLAS	KS	045	005453	O	1983
EULERT	RUSSELL	KS	167	229746	O	1949
EULERT SW	RUSSELL	KS	167	229761	O	1978
EULERT WEST	RUSSELL	KS	167	229777	O	1954
EUREKA	GREENWOOD	KS	073	229994	O	1927
EUREKA WEST	GREENWOOD	KS	073	230180	O	1950
EVALYN-CONDIT	SEWARD	KS	175	230521	ON	1960
EVALYN-CONDIT EAST	SEWARD	KS	175	230523	ON	1971
EVALYN-CONDIT NE	SEWARD	KS	175	003982	ON	1981

Field Name	County Name	State Sub	Co Code	Field Code	Field Type	Disc Year
EVALYN-CONDIT SW	SEWARD	KS	175	010914	N	1987
EVALYN-CONDIT WEST	SEWARD	KS	175	011398	N	1985
EVAN MOUND	KINGMAN	KS	095	230614	O	1951
EVAN MOUND SOUTH	KINGMAN	KS	095	230622	O	1959
EVANS	COFFEY	KS	031	230645	O	1938
EVANS	WOODSON	KS	207	230645	O	1938
EVANS NORTH	COFFEY	KS	031	230778	O	1975
EVERGREEN	GRAHAM	KS	065	231265	O	1956
EVERGREEN NW	GRAHAM	KS	065	231296	O	1957
EVERGREEN WEST	GRAHAM	KS	065	004720	O	1983
EVERS	PAWNEE	KS	145	231358	ON	1951
EVERS NE	PAWNEE	KS	145	231389	O	1953
EVERS SOUTH	PAWNEE	KS	145	231420	ON	1956
EWERS	COWLEY	KS	035	231606	O	1923
EWERS	ELK	KS	049	231606	ON	1923
EXCEL	CLARK	KS	025	231761	ON	1948
EXCEL	KIOWA	KS	097	231761	ON	1948
EXCEL NORTH	CLARK	KS	025	001065	O	1980
EXCELSIOR	ROOKS	KS	163	231792	O	1972
EXPERIMENT	ELLIS	KS	051	232060	O	1952
EXPERIMENT SE	ELLIS	KS	051	232071	O	1969
EXPERIMENT SOUTH	ELLIS	KS	051	006282	O	1984
EXPERIMENT SW	ELLIS	KS	051	004164	O	1982
F A R	HODGEMAN	KS	083	232932	O	1972
F A R SE	HODGEMAN	KS	083	014687	O	1994
F C S	TREGO	KS	195	233041	O	1966
FABRICIUS	GRAHAM	KS	065	233134	O	1958
FABRICIUS NORTH	GRAHAM	KS	065	009737	O	1981
FABRICIUS SOUTH (NEW)	GRAHAM	KS	065	002082	O	1977
FAGER	CLARK	KS	025	007487	ONA	1982
FAGER	FORD	KS	057	007487	ONA	1982
FAGER EAST	CLARK	KS	025	004722	ONA	1984
FAGER EAST	FORD	KS	057	004722	ONA	1984
FAGER SE	CLARK	KS	025	003983	ONA	1983
FAGER SOUTH	CLARK	KS	025	004089	N	1983
FAGER WEST	FORD	KS	057	006186	O	1983
FAIRFAX	WYANDOTTE	KS	209	233661	N	1928
FAIRGROUNDS	COWLEY	KS	035	006188	O	1983
FAIRMOUNT	LEAVENWORTH	KS	103	011400	ON	1988
FAIRMOUNT	WYANDOTTE	KS	209	011400	N	1945
FAIRMOUNT TOWNSITE	LEAVENWORTH	KS	103	010916	N	1987
FAIRPLAY	MARION	KS	115	233878	O	1957
FAIRPORT	ELLIS	KS	051	233909	O	1923
FAIRPORT	RUSSELL	KS	167	233909	O	1923
FAIRPORT NW	RUSSELL	KS	167	001068	O	1980
FAIRPORT WEST	RUSSELL	KS	167	233924	O	1975
FAIRVIEW	SEDGWICK	KS	173	233940	O	1948
FAIRVIEW NE	SEDGWICK	KS	173	234002	O	1959
FAIRVIEW NORTH	SEDGWICK	KS	173	234033	O	1948
FAIRVIEW SE	SEDGWICK	KS	173	234095	O	1977
FAIRVIEW SOUTH	SEDGWICK	KS	173	234126	O	1950
FALL CREEK	SUMNER	KS	191	234560	ON	1950
FALL LEAF	LEAVENWORTH	KS	103	012165	N	1988
FALL RIVER	WILSON	KS	205	234591	O	1944
FALL RIVER DAM	GREENWOOD	KS	073	005175	O	1983
FALL RIVER DAM NE	GREENWOOD	KS	073	006283	O	1984
FALL RIVER TOWNSHIP	GREENWOOD	KS	073	004090	ON	1983
FALLS CITY	COWLEY	KS	035	234839	ON	1919
FALLS CITY NW	COWLEY	KS	035	234854	O	1956
FALLS CITY WEST	COWLEY	KS	035	234870	O	1955
FANCY	GREENWOOD	KS	073	235211	ON	1956
FANCY EAST	GREENWOOD	KS	073	007583	O	1983
FANCY SOUTH	GREENWOOD	KS	073	004139	ON	1982
FANCY SW	GREENWOOD	KS	073	006781	O	1984
FANKHOUSER	GREENWOOD	KS	073	235273	O	1926
FANKHOUSER	LYON	KS	111	235273	O	1926
FANNIE	KINGMAN	KS	095	235397	ON	1966
FANNIE EAST	SUMNER	KS	191	235428	O	1967
FANSHIER	STAFFORD	KS	185	235614	O	1968
FANSKA	MARION	KS	115	235645	O	1943
FANSKA SOUTH	MCPHERSON	KS	113	235676	ON	1960
FANSKA SOUTH	MARION	KS	115	235676	O	1960
FARBER	SHERIDAN	KS	179	235707	O	1968
FARBER EAST	SHERIDAN	KS	179	013966	O	1991
FARGO WEST	GRAHAM	KS	065	235924	O	1951
FARLINGTON	CRAWFORD	KS	037	236017	O	1961
FARMDALE	WILSON	KS	205	236048	ON	1944
FARMER	RICE	KS	159	236079	O	1952
FARMER NORTH	RICE	KS	159	236110	O	1957
FARMINGTON	STAFFORD	KS	185	236234	ON	1943
FARWELL	ELK	KS	049	001072	O	1984
FARWELL EAST	ELK	KS	049	009088	N	1985
FATZER	EDWARDS	KS	047	237009	ON	1956
FAUBION	ROOKS	KS	163	237040	O	1936
FAUL	GRAHAM	KS	065	237071	O	1958
FAUL EAST	GRAHAM	KS	065	237102	O	1971
FAUL NE	GRAHAM	KS	065	237115	O	1972
FAULKNER	GRAHAM	KS	065	237133	O	1945
FAWN CREEK	LYON	KS	111	237288	O	1974
FAWN CREEK SOUTH	LYON	KS	111	237295	ON	1977
FAY	RUSSELL	KS	167	237319	O	1952
FAY SCHOOL DISTRICT	RUSSELL	KS	167	237400	O	1952
FAY SOUTH	RUSSELL	KS	167	237426	O	1985
FEAGINS	BOURBON	KS	011	237672	O	1977
FEAGINS WEST	BOURBON	KS	011	003837	O	1983
FEDDER	SEWARD	KS	175	237980	ON	1975
FEDDER SW	SEWARD	KS	175	013682	N	1990
FEDDER WEST	SEWARD	KS	175	006284	O	1984
FEELY	DECATUR	KS	039	238025	O	1952
FEHNEL	ROOKS	KS	163	238056	O	1952
FEHNEL SOUTH	ROOKS	KS	163	009738	O	1981
FEIST	BARTON	KS	009	238118	O	1935
FEIST NORTH	BARTON	KS	009	238149	O	1959
FELLHOELTER	SHERIDAN	KS	179	238513	O	1978
FELLHOELTER WEST	SHERIDAN	KS	179	011720	O	1987
FELLSBURG	EDWARDS	KS	047	238521	ON	1960
FELLSBURG SOUTH	EDWARDS	KS	047	238552	ON	1968
FENSTER	SEDGWICK	KS	173	009739	O	1985
FERGUSON	ELK	KS	049	239327	ON	1939
FERGUSON NW	COWLEY	KS	035	239420	O	1950
FERGUSON WEST	COWLEY	KS	035	239482	O	1935
FERRELL	BUTLER	KS	015	239606	O	1939
FERRELL NORTH	GREENWOOD	KS	073	239637	O	1944
FERRELL SOUTH	BUTLER	KS	015	239668	O	1961
FERRELL SW	BUTLER	KS	015	014226	O	1992
FETERITA	STEVENS	KS	189	016206	N	1987
FETERITA EAST	STEVENS	KS	189	016420	N	1998
FETERITA SOUTH	STEVENS	KS	189	013367	N	1990
FEYERITA	STEVENS	KS	189	011721	N	1987
FICKEN	RUSH	KS	165	240212	ON	1973
FINCHAM	MEADE	KS	119	241118	ON	1956
FINEGAN	SHERMAN	KS	181	001076	O	1980
FINGER	BARTON	KS	009	241211	O	1963
FINKELL	FINNEY	KS	055	011120	O	1987
FINN	BARTON	KS	009	241459	O	1959
FINNERTY	COFFEY	KS	031	241521	O	1953
FINNESY	ROOKS	KS	163	241552	O	1957
FINNESY SOUTH	ROOKS	KS	163	241583	O	1958
FINNUP (NEW)	FINNEY	KS	055	241650	O	1972
FINNUP NW	FINNEY	KS	055	008130	O	1984
FISHBURN	RENO	KS	155	242017	ON	1966
FISHER	ELLIS	KS	051	242048	O	1970
FITZGERALD	LOGAN	KS	109	242668	O	1982
FITZPATRICK	RICE	KS	159	242761	ON	1964
FITZSIMMONS	PRATT	KS	151	242792	O	1953
FITZSIMMONS SOUTH	PRATT	KS	151	242947	O	1954
FIVE MILE CREEK	FORD	KS	057	009740	N	1981
FLAGER	ROOKS	KS	163	243459	O	1955
FLAVIUS	RUSH	KS	165	002993	O	1968
FLAVIUS SE	RUSH	KS	165	001082	O	1975
FLAVIUS SOUTH	RUSH	KS	165	007585	O	1984
FLAX	TREGO	KS	195	244606	O	1965
FLAX NORTH	TREGO	KS	195	244616	O	1977
FLEAGLE	FINNEY	KS	055	244660	O	1972
FLEAGLE WEST	FINNEY	KS	055	009742	O	1986
FLEAK	ELK	KS	049	244668	O	1925
FLEAK SOUTH	ELK	KS	049	008499	N	1981
FLEMING	ELK	KS	049	244916	O	1930
FLESKE	BARTON	KS	009	245040	O	1953
FLIES	BUTLER	KS	015	009745	O	1986
FLINT	BUTLER	KS	015	245195	O	1957
FLORA	STAFFORD	KS	185	245536	O	1962
FLORA EAST	RICE	KS	159	245567	O	1979
FLORENCE	MARION	KS	115	245784	O	1920
FONTANA	MIAMI	KS	121	247815	ON	1944
FONTANA SOUTH	LINN	KS	107	247846	N	
FONTANA SOUTH	MIAMI	KS	121	247846	N	
FORED	EDWARDS	KS	047	248567	O	1976
FORED NW	FORD	KS	057	012963	O	1989
FOREST GROVE	ATCHISON	KS	005	014022	N	1991
FORT HAYS STATE COLLEGE	ELLIS	KS	051	250295	O	1950
FORT ZARAH	BARTON	KS	009	251504	ON	1951
FORT ZARAH NORTH	BARTON	KS	009	251535	O	1951
FORT ZARAH SE	BARTON	KS	009	251566	O	1951
FORT ZARAH WEST	BARTON	KS	009	251597	O	1961
FOSTER	RUSSELL	KS	167	252000	O	1938
FOUGHTY	BARTON	KS	009	006285	O	1984
FOUNTAIN	GRAHAM	KS	065	252341	O	1971
FOUNTAIN EAST	GRAHAM	KS	065	005704	O	1982
FOUR	BARTON	KS	009	252372	O	1967
FOUR CORNERS	GOVE	KS	063	252434	O	1965
FOUR CORNERS NORTH	GOVE	KS	063	009748	O	1986
FOUR CORNERS WEST	GOVE	KS	063	009749	O	1985
FOUR MILE CREEK	BUTLER	KS	015	252651	O	1951
FOWLER	MEADE	KS	119	253054	O	1983
FOWLER NE	MEADE	KS	119	015438	N	1996
FOX	PRATT	KS	151	253178	N	1978
FOX SE	PRATT	KS	151	010925	ON	1985
FOX-BUSH WEST	BUTLER	KS	015	253240	O	1954
FOX-BUSH-COUCH	BUTLER	KS	015	253209	O	1917
FOX-BUSH-COUCH	COWLEY	KS	035	253209	O	1917
FRALICK	KIOWA	KS	097	253752	O	1960
FRALICK SOUTH	KIOWA	KS	097	253783	ON	1962
FRALICK WEST	KIOWA	KS	097	253814	ON	1961
FRA-MAR	COWLEY	KS	035	253597	O	1967
FRANK	BARTON	KS	009	254651	O	1952
FRANK NORTH	BARTON	KS	009	254744	O	1966
FRANKLIN	NESS	KS	135	255209	O	1959
FRANKLIN SE	NESS	KS	135	008500	O	1985
FRANKLINVILLE	NESS	KS	135	255333	O	1968
FRANSEN	BARTON	KS	009	255578	O	1958
FRANZ-TOLAND	SEWARD	KS	175	011125	ON	1987
FRASIER	CHAUTAUQUA	KS	019	255736	ON	1927
FRASIER NORTH	CHAUTAUQUA	KS	019	008135	ON	1982
FRED	LEAVENWORTH	KS	103	255891	ON	1986
FREDA	SHERIDAN	KS	179	255984	O	1968
FREDA NORTH	SHERIDAN	KS	179	014097	O	1992
FREDERICK	RICE	KS	159	256108	O	1951
FREDERICK EAST	RICE	KS	159	256170	O	1961
FREDONIA	WILSON	KS	205	256542	ON	1890
FREDONIA SOUTH	WILSON	KS	205	007587	O	1984
FREEDOM	ELLIS	KS	051	256697	O	1973
FREEDOM NORTH	ELLIS	KS	051	256723	O	1984
FREEDOM SOUTH	ELLIS	KS	051	256735	O	1978
FREELAND	PAWNEE	KS	145	256749	O	1976
FREEMEYER	KINGMAN	KS	095	256976	ON	1960
FREEPORT	HARPER	KS	077	257162	O	1963
FREEPORT SOUTH	HARPER	KS	077	257193	ON	1966
FREEPORT TOWNSITE	HARPER	KS	077	004390	ON	1983
FREEPORT TOWNSITE NE	HARPER	KS	077	014098	N	1992
FREEPORT WEST	HARPER	KS	077	257200	ON	1973
FRENCH	COWLEY	KS	035	257658	O	1968
FRENCH CREEK	MARION	KS	115	257720	ON	1955
FRENCH CREEK SOUTH	MARION	KS	115	257730	ON	1977
FREY	STAFFORD	KS	185	258092	O	1950
FREY NW	PAWNEE	KS	145	258123	O	1967
FREY NW	STAFFORD	KS	185	258123	O	1967
FRIENDSHIP	RENO	KS	155	258185	ON	1941
FRINGER	DECATUR	KS	039	258402	O	1968
FRISBIE	PRATT	KS	151	258464	ON	1943
FRISBIE NE	PRATT	KS	151	258495	ON	1948
FRISBIE NW	PRATT	KS	151	005194	O	1980
FRISBIE SOUTH	PRATT	KS	151	005195	O	1983
FRISBIE SW	PRATT	KS	151	001099	ON	1980
FRITZLER	NESS	KS	135	258681	O	1965
FRITZLER EAST	NESS	KS	135	014939	O	1994

Field Name	County Name	State Sub	Co Code	Field Code	Field Type	Disc Year
FROG HOLLOW	COWLEY	KS	035	258743	O	1937
FROG HOLLOW EAST	COWLEY	KS	035	258774	O	1941
FROG HOLLOW NE	COWLEY	KS	035	258780	O	1977
FROG HOLLOW NORTH	COWLEY	KS	035	008892	O	1985
FRUIT	KIOWA	KS	097	259022	ON	1960
FRUIT NE	KIOWA	KS	097	259060	ON	1977
FRUIT NORTH	KIOWA	KS	097	011127	O	1985
FT LARNED	PAWNEE	KS	145	250383	ON	1975
FT LARNED EAST	PAWNEE	KS	145	001100	O	1980
FULLER	SHERIDAN	KS	179	259751	O	1979
FULLER NE	SHERIDAN	KS	179	259937	O	1984
FULLER NORTH	SHERIDAN	KS	179	009752	O	1985
FULLER SE	SHERIDAN	KS	179	259968	O	1991
FULLER SOUTH	SHERIDAN	KS	179	004329	O	1981
FULTON	BOURBON	KS	011	260309	ON	1943
FULTON NE	BOURBON	KS	011	260557	O	1982
FUNK	WALLACE	KS	199	260650	O	1982
FUNKE	KINGMAN	KS	095	015290	N	1995
FURLEY	SEDGWICK	KS	173	260743	O	1958
G H G	HODGEMAN	KS	083	001114	O	1975
G O B	GRAHAM	KS	065	009753	O	1986
G O B SE	GRAHAM	KS	065	012531	O	1988
G S L	TREGO	KS	195	003065	O	1981
GADELMAN	ANDERSON	KS	003	007488	O	1984
GAEDDERT	HARVEY	KS	079	011953	O	1988
GAELAND	GOVE	KS	063	002090	O	1977
GAFFNEY	GREENWOOD	KS	073	262705	O	1926
GAGELMAN	TREGO	KS	195	001101	O	1979
GAGELMAN SOUTH	TREGO	KS	195	006287	O	1984
GALATIA	BARTON	KS	009	263294	O	1958
GALATIA EAST	BARTON	KS	009	263325	O	1959
GALATIA NE	BARTON	KS	009	001107	O	1979
GALATIA NORTH	BARTON	KS	009	263356	O	1961
GALATIA NORTH	RUSSELL	KS	167	263356	O	1961
GALATIA NW	BARTON	KS	009	001108	O	1978
GALATIA SOUTH	BARTON	KS	009	263387	O	1964
GALATIA WEST	BARTON	KS	009	004330	O	1983
GALESBURG	NEOSHO	KS	133	263542	ON	1944
GALESBURG NW	NEOSHO	KS	133	006623	O	1982
GALESBURG SW	NEOSHO	KS	133	009095	N	1985
GALT	RICE	KS	159	263759	O	1922
GANO	GRAHAM	KS	065	264193	O	1969
GANO SE	GRAHAM	KS	065	264255	O	1969
GANOUNG	ROOKS	KS	163	264317	O	1953
GARD	EDWARDS	KS	047	265030	O	1964
GARDEN	BUTLER	KS	015	265061	O	1925
GARDEN CITY	FINNEY	KS	055	265092	ON	1983
GARDEN CITY SOUTH	FINNEY	KS	055	265154	O	1984
GARDNER	JOHNSON	KS	091	265557	ON	1939
GARDNER EAST	JOHNSON	KS	091	004331	O	1983
GARDNER SOUTH	JOHNSON	KS	091	265619	ON	1938
GAREY	STAFFORD	KS	185	004332	O	1980
GARFIELD	PAWNEE	KS	145	265681	ON	1947
GARFIELD SOUTH	PAWNEE	KS	145	006624	O	1982
GARFIELD SW	EDWARDS	KS	047	265765	ON	1954
GARFIELD SW	PAWNEE	KS	145	265765	ON	1954
GARFIELD WEST	PAWNEE	KS	145	265774	O	1955
GARLAND	BOURBON	KS	011	265805	N	1906
GARLISCH	KINGMAN	KS	095	265929	ON	1966
GARLISCH NW	KINGMAN	KS	095	008894	N	1985
GARLISCH SW	KINGMAN	KS	095	265947	ON	1976
GARNER	TREGO	KS	195	265991	O	1968
GARNER SOUTH	TREGO	KS	195	008895	O	1985
GARNER WEST	TREGO	KS	195	266053	O	1971
GARNETT SHOESTRING	ANDERSON	KS	003	266115	O	1904
GARNETT WEST	ANDERSON	KS	003	266146	O	1944
GARRETT	RUSSELL	KS	167	266301	O	1973
GARRETT SOUTH	RUSSELL	KS	167	016207	O	1998
GARVEY RANCH	GOVE	KS	063	266704	O	1963
GARVEY RANCH SE	GOVE	KS	063	266709	O	1976
GASAWAY	ELLIS	KS	051	267355	O	1950
GASAWAY SE	ELLIS	KS	051	007590	O	1981
GATES	STAFFORD	KS	185	267479	ON	1933
GATES NORTH	STAFFORD	KS	185	267541	O	1970
GATSCHET	ELLIS	KS	051	267758	O	1965
GATSCHET SE	ELLIS	KS	051	267789	O	1968
GATTERMAN	PAWNEE	KS	145	267805	ON	1978
GAYLER	RUSSELL	KS	167	268099	O	1968
GEERDES	SHERIDAN	KS	179	268743	O	1968
GEHRING-RICK	SEDGWICK	KS	173	268867	O	1952
GEHRING-RICK NORTH	SEDGWICK	KS	173	006625	O	1982
GEISINGER	SHERIDAN	KS	179	268960	O	1968
GELWICK	BUTLER	KS	015	268991	O	1929
GENESEO-EDWARDS	ELLSWORTH	KS	053	269208	ON	1934
GENESEO-EDWARDS	RICE	KS	159	269208	ON	1934
GENTZLER	STEVENS	KS	189	269518	ON	1978
GENTZLER NORTH	STEVENS	KS	189	269626	ON	1979
GENTZLER SW	STEVENS	KS	189	011956	ON	1998
GEORGE	SHERIDAN	KS	179	269549	O	1952
GEORGE NW	SHERIDAN	KS	179	001111	O	1977
GEORGE SW	SHERIDAN	KS	179	269735	O	1958
GEORGE WEST	SHERIDAN	KS	179	269766	O	1982
GEORGIA SPUR	KINGMAN	KS	095	269975	ON	1956
GEORGIA SPUR NE	KINGMAN	KS	095	269983	ON	1964
GEORGIA SPUR SE	KINGMAN	KS	095	007489	N	1984
GEOROB	MCPHERSON	KS	113	270014	O	1947
GEOROB EAST	MCPHERSON	KS	113	001112	O	1975
GER	ELLIS	KS	051	270045	O	1960
GERBER	HARPER	KS	077	270138	O	1957
GERBERDING	SUMNER	KS	191	270169	ON	1954
GEREKE	PRATT	KS	151	270200	ON	1953
GEREKE NORTH	PRATT	KS	151	270231	ON	1961
GEREKE NW	PRATT	KS	151	001113	O	1962
GEREKE NW	STAFFORD	KS	185	001113	O	1962
GEREKE WEST	PRATT	KS	151	270262	ON	1963
GERMAN VALLEY	STAFFORD	KS	185	270386	ON	1951
GERRIL	GEARY	KS	061	006626	O	1984
GERRIL	RILEY	KS	161	006626	O	1984
GERSTNER	ELLIS	KS	051	270541	O	1969
GE-SEE	GEARY	KS	061	268464	O	1959
GE-SEE	RILEY	KS	161	268464	O	1959
GETMAN	LABETTE	KS	099	015871	N	1994
GETTYSBURG	GRAHAM	KS	065	270913	O	1941
GETTYSBURG NORTH	GRAHAM	KS	065	002095	O	1975
GEUDA SPRINGS	COWLEY	KS	035	270975	ON	1925
GEUDA SPRINGS WEST	COWLEY	KS	035	271006	O	1945
GEYER	GRAHAM	KS	065	005710	O	1981
GEYER EAST	GRAHAM	KS	065	003059	O	1983
GIBSON	COWLEY	KS	035	271487	ON	1941
GICK	ROOKS	KS	163	271735	O	1947
GIDEON	RUSSELL	KS	167	271859	O	1930
GIESICK	RUSH	KS	165	271905	ON	1976
GIINTHER	ELLIS	KS	051	271936	O	1952
GILBERT	BARBER	KS	007	271983	ON	1964
GILLBERG	SALINE	KS	169	272665	ON	1959
GILLESPIE	DECATUR	KS	039	272758	O	1970
GILLESPIE SE	DECATUR	KS	039	272835	O	1978
GILLIAN	SEDGWICK	KS	173	273068	O	1961
GILMORE	SALINE	KS	169	273626	O	1985
GILMORE NE	SALINE	KS	169	010428	O	1986
GILROY	GREENWOOD	KS	073	273688	O	1928
GINGRASS	HARVEY	KS	079	273781	O	1957
GINGRASS NE	HARVEY	KS	079	273812	O	1970
GINTHER	ELLIS	KS	051	273936	O	1952
GIRARD	CRAWFORD	KS	037	273998	ON	1944
GISH	HARPER	KS	077	274122	OA	1957
GISH EAST	HARPER	KS	077	010430	N	1986
GIVENS	PAWNEE	KS	145	274277	ON	1966
GLADE	PHILLIPS	KS	147	274479	O	1967
GLADYS	SEDGWICK	KS	173	274820	O	1954
GLADYS SE	SEDGWICK	KS	173	275006	O	1955
GLADYS SOUTH	SEDGWICK	KS	173	275037	ON	1955
GLADYS SW	SEDGWICK	KS	173	275068	O	1955
GLARAN	BUTLER	KS	015	007591	O	1982
GLARAN WEST	BUTLER	KS	015	011133	O	1985
GLASSCOCK	STAFFORD	KS	185	275347	O	1958
GLATHART	ELLIS	KS	051	275440	O	1943
GLATHART SE	ELLIS	KS	051	275449	O	1974
GLAZE	CLARK	KS	025	001119	O	1977
GLEN	STAFFORD	KS	185	275533	O	1954
GLEN DALE	GRAHAM	KS	065	275750	O	1955
GLEN DALE SE	GRAHAM	KS	065	275781	O	1958
GLEN DALE SOUTH	GRAHAM	KS	065	275812	O	1966
GLEN EAST	STAFFORD	KS	185	011420	O	1987
GLEN SOUTH	STAFFORD	KS	185	003848	O	1991
GLENWOOD	PHILLIPS	KS	147	276959	O	1951
GLICK	BARBER	KS	007	277145	ON	1956
GLICK	COMANCHE	KS	033	277145	ON	1956
GLICK	KIOWA	KS	097	277145	ON	1956
GLICK EAST	BARBER	KS	007	277176	O	1961
GLICK NORTH	KIOWA	KS	097	007592	O	1984
GOBIN	STAFFORD	KS	185	277719	ON	1967
GOBIN EAST	STAFFORD	KS	185	001124	O	1977
GOBIN SE	STAFFORD	KS	185	008896	O	1985
GODDARD	GRAHAM	KS	065	277781	O	1957
GOEBEL	HODGEMAN	KS	083	277812	O	1959
GOEBEL EAST	HODGEMAN	KS	083	277843	O	1963
GOEBEL NE	HODGEMAN	KS	083	001127	O	1977
GOEBEL NORTH	HODGEMAN	KS	083	277874	O	1980
GOEBEL SE	HODGEMAN	KS	083	277885	O	1976
GOERING	LANE	KS	101	277951	O	1979
GOERING SW	LANE	KS	101	008897	O	1985
GOESSEL	MCPHERSON	KS	113	277967	O	1958
GOESSEL	MARION	KS	115	277967	O	1958
GOESSEL SE	MARION	KS	115	001128	O	1980
GOESSEL-BRANCH	MARION	KS	115	004394	O	1981
GOETZ	KINGMAN	KS	095	277998	ON	1956
GOETZ EAST	KINGMAN	KS	095	278029	ON	1970
GOFF	COWLEY	KS	035	278070	ON	1975
GOHEEN	HARPER	KS	077	278122	ON	1958
GOLDEN	SEDGWICK	KS	173	278277	O	1963
GOLDEN GRAINS	PAWNEE	KS	145	005711	O	1982
GOLDIE	KIOWA	KS	097	278815	O	1972
GOLDIE SOUTH	KIOWA	KS	097	007593	O	1984
GOOCH	STEVENS	KS	189	279672	ONA	1963
GOOCH NORTH	STEVENS	KS	189	006289	OA	1984
GOOD LUCKS	BUTLER	KS	015	011738	O	1987
GOOD SCIENCE	TREGO	KS	195	011739	O	1987
GOOD SCIENCE NE	TREGO	KS	195	012173	O	1988
GOOD SCIENCE WEST	TREGO	KS	195	013222	O	1989
GOODLAND GAS AREA	SHERMAN	KS	181	001134	N	1977
GOODLAND GAS AREA NORTH	SHERMAN	KS	181	011134	N	1981
GOODMAN	STAFFORD	KS	185	004724	O	1981
GOODRICH	SEDGWICK	KS	173	280261	O	1928
GOODRICH-PARKER	ANDERSON	KS	003	280292	ON	1922
GOODRICH-PARKER	LINN	KS	107	280292	ON	1922
GORACKE	PHILLIPS	KS	147	008146	O	1980
GORACKE NW	PHILLIPS	KS	147	008147	O	1984
GORDON	WOODSON	KS	207	280912	O	1954
GORHAM	RUSSELL	KS	167	281563	ON	1926
GORHAM NW	RUSSELL	KS	167	003061	O	1982
GOSNEY	SEDGWICK	KS	173	001138	O	1977
GOSNEY WEST	SEDGWICK	KS	173	006244	O	1984
GOSSAGE	RENO	KS	155	281761	ON	1973
GOSSARD	LABETTE	KS	099	281749	ON	1944
GOTTEX	ELLIS	KS	051	005212	O	1982
GOTTLAND	MCPHERSON	KS	113	282059	O	1959
GOTTSCHALK	ELLIS	KS	051	282090	O	1957
GOTTSCHALK BROS	ELLIS	KS	051	282121	O	1970
GOTTSCHALK EAST	ELLIS	KS	051	001141	O	1978
GOULD	HAMILTON	KS	075	282183	O	1959
GOULDNER	RICE	KS	159	282224	O	1935
GOVE	GOVE	KS	063	282307	O	1951
GOVE NE	GOVE	KS	063	010748	O	1986
GOVE NW	GOVE	KS	063	009759	O	1985
GOVE SOUTH	GOVE	KS	063	006796	O	1984
GOVE SW	GOVE	KS	063	010749	O	1986
GOVE WEST	GOVE	KS	063	008148	O	1984
GRABER	HARVEY	KS	079	282881	ON	1934
GRABER	MCPHERSON	KS	113	282881	ON	1934
GRABER EAST	MCPHERSON	KS	113	282912	O	1961
GRABER NORTH	MCPHERSON	KS	113	282943	ON	1951
GRABER SOUTH	MCPHERSON	KS	113	009760	O	1961
GRAHAM	COWLEY	KS	035	283718	ON	1924

Field Name	County Name	State Sub	Co Code	Field Code	Field Type	Disc Year
GRAINFIELD	GOVE	KS	063	003849	O	1983
GRAND SUMMIT	COWLEY	KS	035	284710	ON	1926
GRAND SUMMIT	ELK	KS	049	284710	ON	1926
GRANDVIEW	MORRIS	KS	127	284927	O	1978
GRANDVIEW SOUTH	MORRIS	KS	127	285051	O	1980
GRANGER CREEK	CLARK	KS	025	285125	ON	1976
GRANGER CREEK NE	CLARK	KS	025	285127	ON	1979
GRANGER CREEK NW	CLARK	KS	025	001147	ON	1977
GRANGER CREEK SOUTH	CLARK	KS	025	001148	ON	1978
GRANT	HARPER	KS	077	285299	ON	1957
GRANT NW	HARPER	KS	077	285372	ON	1973
GRA-ROOK	GRAHAM	KS	065	282695	O	1948
GRA-ROOK	ROOKS	KS	163	282695	O	1948
GRA-ROOK NE	ROOKS	KS	163	282726	O	1959
GRA-ROOK NORTH	ROOKS	KS	163	282757	O	1956
GRA-SHER	GRAHAM	KS	065	282788	O	1959
GRA-SHER NW	SHERIDAN	KS	179	010931	O	1987
GRAVES	ANDERSON	KS	003	286291	ON	1929
GRAY	STAFFORD	KS	185	286353	O	1946
GRAY NORTH	STAFFORD	KS	185	003850	O	1982
GREAT BEND AIRPORT	BARTON	KS	009	287407	ON	1952
GREAT BEND EAST	BARTON	KS	009	287438	O	1952
GREAT BEND SE	BARTON	KS	009	287500	O	1960
GREAT BEND SHALLOW GAS ARE	BARTON	KS	009	001152	N	1977
GREAT BEND SW	BARTON	KS	009	287531	O	1952
GREAT BEND TOWNSITE	BARTON	KS	009	287562	ON	1953
GREAT BEND WEST	BARTON	KS	009	287593	O	1952
GREAT EASTERN DITCH	FINNEY	KS	055	011137	O	1987
GREAT MOGUL CANYON	FORD	KS	057	004234	N	1983
GRECIAN	GRAHAM	KS	065	002797	O	1979
GREELEY	ANDERSON	KS	003	287810	ON	1916
GREELEY	FRANKLIN	KS	059	287810	ON	1916
GREEN	RICE	KS	159	287872	O	1953
GREEN ELM	CRAWFORD	KS	037	287996	N	
GREEN ELM EAST	CRAWFORD	KS	037	006961	N	1984
GREEN GARDEN	ELLSWORTH	KS	053	288151	ON	1954
GREEN GARDEN WEST	ELLSWORTH	KS	053	288182	O	1964
GREEN NORTH	RICE	KS	159	011743	O	1987
GREEN RIDGE	PAWNEE	KS	145	288399	O	1953
GREEN RIDGE	STAFFORD	KS	185	288399	O	1953
GREEN RIDGE NW	PAWNEE	KS	145	288430	ON	1967
GREEN RIDGE NW	STAFFORD	KS	185	288430	ON	1967
GREEN VALLEY	STAFFORD	KS	185	288523	O	1953
GREENSBURG	KIOWA	KS	097	289360	ON	1966
GREENSBURG EAST	KIOWA	KS	097	289391	O	1980
GREENSBURG NE	KIOWA	KS	097	289422	ON	1956
GREENSBURG NORTH	EDWARDS	KS	047	289453	OA	1974
GREENSBURG NORTH	KIOWA	KS	097	289453	ON	1979
GREENSBURG NW	KIOWA	KS	097	006628	O	1982
GREENSBURG TOWNSITE	KIOWA	KS	097	004395	OA	1983
GREENWALT	RUSH	KS	165	006629	O	1931
GREENWALT EAST	RUSH	KS	165	289763	ON	1965
GREENWICH	SEDGWICK	KS	173	289825	O	1929
GREENWICH SOUTH	SEDGWICK	KS	173	289887	O	1945
GREENWOOD GAS AREA	MORTON	KS	129	290011	ON	1952
GREGORY	ELLSWORTH	KS	053	290383	O	1963
GREVE	MARION	KS	115	290848	ON	1966
GRIDLEY	COFFEY	KS	031	291127	O	1984
GRIDLEY TOWNSITE	COFFEY	KS	031	014948	O	1994
GRIFFITH	CLAY	KS	027	291344	O	1957
GRIGSBY	STEVENS	KS	189	291530	N	1962
GRIGSTON	SCOTT	KS	171	291561	O	1954
GRIGSTON NE	SCOTT	KS	171	006630	O	1982
GRIGSTON SW	SCOTT	KS	171	014450	O	1992
GRIMES	PRATT	KS	151	291592	ON	1978
GRIMES NE	PRATT	KS	151	009609	OA	1985
GRIMES NORTH	PRATT	KS	151	006631	O	1984
GRINNELL	GOVE	KS	063	291809	O	1959
GRINNELL WEST	GOVE	KS	063	009765	O	1986
GRISTON SW	SCOTT	KS	171	014236	O	1992
GRIZZELL	PRATT	KS	151	004726	O	1981
GROENDYCKE	BARBER	KS	007	292026	ON	1966
GROENDYCKE SOUTH	BARBER	KS	007	010934	O	1987
GROENDYCKE SW	BARBER	KS	007	012762	O	1989
GROFF	TREGO	KS	195	292181	O	1952
GRONER	EDWARDS	KS	047	292274	ON	1962
GRONER	HODGEMAN	KS	083	292274	ON	1962
GRONER	PAWNEE	KS	145	292274	O	1962
GRONER SE	EDWARDS	KS	047	009766	O	1981
GROOM	SUMNER	KS	191	292313	O	1971
GROSS NE	ELLIS	KS	051	292379	O	1975
GROSS NORTH	ELLIS	KS	051	292398	O	1969
GROUSE CREEK	COWLEY	KS	035	292739	ON	1951
GROUSE CREEK NE	COWLEY	KS	035	011744	O	1985
GROUSE CREEK NW	COWLEY	KS	035	013761	O	1990
GROUSE VALLEY	BUTLER	KS	015	292748	O	1972
GROUSE VALLEY	ELK	KS	049	292748	O	1972
GROVE	RENO	KS	155	292801	O	1954
GROVELAND	MCPHERSON	KS	113	292832	O	1953
GROVELAND NE	MCPHERSON	KS	113	292863	O	1958
GROVELAND SOUTH	MCPHERSON	KS	113	292894	O	1953
GROVER	ROOKS	KS	163	292925	O	1950
GROVER EAST	ROOKS	KS	163	292930	O	1976
GROVER NORTH	ROOKS	KS	163	004236	O	1983
GROVER SE	ROOKS	KS	163	004335	O	1983
GROVER WEST	ROOKS	KS	163	292978	O	1974
GROVES	RICE	KS	159	292987	O	1966
GRUBB	ELLSWORTH	KS	053	293049	O	1971
GRUBEN	SCOTT	KS	171	293094	O	1977
GRUBEN EAST	SCOTT	KS	171	006632	O	1984
GRUNDER	STAFFORD	KS	185	293142	ON	1943
GUDEMAN	BARBER	KS	007	293654	O	1954
GUELPH	SUMNER	KS	191	293747	O	1951
GUINN	CLARK	KS	025	294181	O	1982
GUISE	THOMAS	KS	193	294217	O	1979
GUISE SE	THOMAS	KS	193	009767	O	1981
GULDNER	RICE	KS	159	294274	O	1955
GUMBIR	HODGEMAN	KS	083	008899	O	1985
GURK	GRAHAM	KS	065	294801	O	1958
GURK	SHERIDAN	KS	179	294801	O	1958
GURK EAST	GRAHAM	KS	065	002099	O	1980
GURK NE	GRAHAM	KS	065	294827	O	1976
GURK NORTH	GRAHAM	KS	065	294832	O	1962
GURK SE	GRAHAM	KS	065	006206	O	1983
GUTHRIE	COWLEY	KS	035	295173	O	1936
GUYOT	BUTLER	KS	015	295700	O	1948
GUZZLERS GULCH	NESS	KS	135	295731	O	1959
GUZZLERS GULCH EAST	NESS	KS	135	006207	O	1983
GUZZLERS GULCH NORTH	NESS	KS	135	295762	O	1963
GYPSUM	SALINE	KS	169	296026	O	1964
GYPSUM CREEK	MCPHERSON	KS	113	296057	O	1944
GYPSUM CREEK	SALINE	KS	169	296057	O	1944
GYPSUM CREEK SOUTH	MCPHERSON	KS	113	296119	O	1953
H A H	STAFFORD	KS	185	297120	O	1958
H K W	HARPER	KS	077	297461	ON	1966
HAAS	COMANCHE	KS	033	297864	ON	1980
HAAS WEST	COMANCHE	KS	033	006208	N	1983
HACHMEISTER	OSBORNE	KS	141	009768	O	1981
HACK	COMANCHE	KS	033	298050	ON	1966
HACKBERRY CREEK	LANE	KS	101	298165	O	1973
HACKBERRY CREEK EAST	LANE	KS	101	013689	O	1990
HACKBERRY CREEK NE	LANE	KS	101	011141	O	1987
HACKBERRY CREEK SE	LANE	KS	101	013783	O	1991
HACKBERRY CREEK SOUTH	LANE	KS	101	013480	O	1990
HACKBERRY CREEK SW	LANE	KS	101	011424	O	1987
HACKNEY	COWLEY	KS	035	298391	O	1956
HACKNEY NORTH	COWLEY	KS	035	298422	O	1959
HAGAMAN	RUSSELL	KS	167	298763	O	1959
HAGAMAN NORTH	RUSSELL	KS	167	010093	O	1965
HAGER	NORTON	KS	137	008900	O	1985
HAGINS	LYON	KS	111	298900	O	1975
HAHN	STAFFORD	KS	185	299011	O	1953
HAHN EAST	STAFFORD	KS	185	299042	O	1957
HAIG	BARTON	KS	009	299104	O	1967
HAIR	NESS	KS	135	299228	O	1960
HAIR NE	NESS	KS	135	004337	O	1982
HAIR NW	NESS	KS	135	299259	O	1963
HAIR SOUTH	NESS	KS	135	014239	O	1992
HAIR WEST	NESS	KS	135	299290	O	1967
HAISE	RUSSELL	KS	167	299321	O	1963
HALE-INGE	CHAUTAUQUA	KS	019	299507	ON	1907
HALE-INGE	ELK	KS	049	299507	ON	1907
HALEY	SEDGWICK	KS	173	299538	O	1967
HALLER	ELLIS	KS	051	300158	O	1936
HALLET	HODGEMAN	KS	083	300189	O	1956
HALLET EAST	HODGEMAN	KS	083	300193	O	1975
HALLET NORTH	HODGEMAN	KS	083	006964	O	1984
HALLEY	STAFFORD	KS	185	300375	O	1964
HALLEY EAST	STAFFORD	KS	185	300406	O	1966
HALL-GURNEY	BARTON	KS	009	300034	ONA	1931
HALL-GURNEY	RUSSELL	KS	167	300034	ONA	1931
HALL-GURNEY NE	RUSSELL	KS	167	008511	O	1984
HALLING	CLARK	KS	025	300575	ON	1976
HALLING NW	CLARK	KS	025	013690	OA	1990
HALLING WEST	CLARK	KS	025	003066	ON	1982
HALSTEAD	HARVEY	KS	079	300995	ON	1929
HALSTEAD WEST	HARVEY	KS	079	301026	O	1960
HAM	COMANCHE	KS	033	301150	ON	1969
HAM EAST	COMANCHE	KS	033	015836	O	1999
HAM NE	COMANCHE	KS	033	301278	ON	1975
HAMMEKE	BARTON	KS	009	302018	O	1950
HAMMEKE SE	BARTON	KS	009	302049	O	1950
HAMMEKE WEST	BARTON	KS	009	302080	O	1959
HAMMER	BARTON	KS	009	302111	O	1940
HAMMERSCHMIDT	ELLIS	KS	051	302173	O	1964
HAMMOND	STAFFORD	KS	185	302266	O	1951
HAMPEL	BARTON	KS	009	302350	O	1953
HAMPEL NE	BARTON	KS	009	001164	O	1977
HAMPEL WEST	BARTON	KS	009	009769	O	1986
HAMPTON	RUSH	KS	165	302359	O	1967
HAMPTON NE	RUSH	KS	165	302390	O	1967
HANCE	ROOKS	KS	163	302700	O	1962
HANKE	STEVENS	KS	189	303134	ON	1985
HANKE SE	STEVENS	KS	189	007084	ON	1984
HANNA	GRAHAM	KS	065	303254	O	1979
HANNA NORTH	GRAHAM	KS	065	008382	O	1985
HANNAH	BUTLER	KS	015	303382	O	1925
HANNAH	COWLEY	KS	035	303382	O	1925
HANNAH NORTH	BUTLER	KS	015	303413	O	1945
HANSEN	PHILLIPS	KS	147	303506	O	1943
HANSEN ESTATE	NORTON	KS	137	303537	O	1970
HANSEN ESTATE NE	NORTON	KS	137	015449	O	1996
HANSEN ESTATE NORTH	NORTON	KS	137	006291	O	1984
HANSEN ESTATE NW	NORTON	KS	137	004728	O	1983
HANSEN WEST	PHILLIPS	KS	147	303568	O	1952
HANSTON-OPPY	HODGEMAN	KS	083	303847	O	1961
HANSTON-OPPY EAST	HODGEMAN	KS	083	303878	O	1964
HANSTON-OPPY SE	HODGEMAN	KS	083	303909	O	1965
HANSTON-OPPY WEST	HODGEMAN	KS	083	009770	O	1981
HAPPY	RAWLINS	KS	153	304095	O	1973
HAPPY HOLLOW	NESS	KS	135	304312	O	1962
HAPPY VALLEY	STAFFORD	KS	185	304560	O	1952
HAPPY VALLEY NE	STAFFORD	KS	185	304591	O	1955
HARDESTY	DECATUR	KS	039	305087	O	1952
HARDING	BARBER	KS	007	305454	ON	1976
HARDING	PRATT	KS	151	305454	ON	1965
HARDING EAST	KINGMAN	KS	095	001166	ON	1980
HARDMAN	NESS	KS	135	305567	O	1973
HARDTNER	BARBER	KS	007	305676	ONA	1954
HARDTNER WEST	BARBER	KS	007	001167	ON	1979
HARDY	KIOWA	KS	097	305800	ON	1976
HARGRAVE	RUSH	KS	165	001169	O	1977
HARKNESS	NESS	KS	135	306234	O	1964
HARKNESS NW	NESS	KS	135	004168	O	1979
HARKNESS WEST	NESS	KS	135	001171	O	1979
HARLAN	BUTLER	KS	015	306265	O	1963
HARMAC	HARVEY	KS	079	306358	O	1955
HARMAC	MCPHERSON	KS	113	306358	O	1955
HARMAC EAST	HARVEY	KS	079	001172	N	1956
HARMAC EAST	MCPHERSON	KS	113	001172	ON	1956
HARMAC NE	MCPHERSON	KS	113	306366	ON	1976
HARMAC SE	HARVEY	KS	079	306389	ON	1964
HARMAC SE	MCPHERSON	KS	113	306389	N	1964
HARMON	HARPER	KS	077	306420	ON	1973
HARMONY	GRAHAM	KS	065	306575	O	1951
HARMONY HILL	ROOKS	KS	163	306618	O	1972

Field Name	County Name	State Sub	Co Code	Field Code	Field Type	Disc Year
HARMONY NE	GRAHAM	KS	065	013691	O	1991
HARMONY NORTH	GRAHAM	KS	065	006212	O	1983
HARMONY SE	GRAHAM	KS	065	002102	O	1979
HARMONY SOUTH	GRAHAM	KS	065	306637	O	1958
HARMONY WEST	GRAHAM	KS	065	002103	O	1979
HARPER	HARPER	KS	077	306916	ON	1958
HARPER RANCH	CLARK	KS	025	306978	ON	1953
HARPER RANCH	COMANCHE	KS	033	306978	ON	1953
HARRINGTON	SUMNER	KS	191	307454	O	1960
HARRIS	GREENWOOD	KS	073	307474	O	1961
HARRISON	BARTON	KS	009	307691	ON	1943
HARRISON EAST	BARTON	KS	009	307722	O	1979
HARROLD	GRAHAM	KS	065	307877	O	1957
HARROLD NORTH	GRAHAM	KS	065	307908	O	1969
HARROLD NW	GRAHAM	KS	065	307939	O	1969
HARROLD WEST	GRAHAM	KS	065	307970	O	1968
HART	STAFFORD	KS	185	308187	O	1949
HARTER	STAFFORD	KS	185	308590	ON	1950
HARTER NORTH	STAFFORD	KS	185	308621	ON	1956
HARTING	NORTON	KS	137	308714	O	1969
HARTLAND	KEARNY	KS	093	004729	O	1986
HARTLAND NW	KEARNY	KS	093	011432	O	1987
HARTNER	MORTON	KS	129	010936	O	1979
HARVEY	COWLEY	KS	035	308993	ON	1940
HARVEY NE	COWLEY	KS	035	008903	O	1985
HARVEY SOUTH	COWLEY	KS	035	001174	ON	1980
HASELHORST	ELLIS	KS	051	309250	O	1970
HASKELL	HASKELL	KS	081	309272	O	1992
HASKELL NW	HASKELL	KS	081	014102	O	1992
HASKINS	PRATT	KS	151	309365	ON	1956
HASKINS NORTH	PRATT	KS	151	001175	O	1978
HASTINGS	HODGEMAN	KS	083	309458	O	1971
HATCH	COFFEY	KS	031	309706	ON	1930
HATCH	GREENWOOD	KS	073	309706	ON	1930
HATCH EAST	COFFEY	KS	031	309710	ON	1972
HATCH NE	COFFEY	KS	031	309712	O	1975
HATCH NORTH	COFFEY	KS	031	309715	ON	1976
HATCH SOUTH	COFFEY	KS	031	309724	O	1974
HATCHER	GRAHAM	KS	065	309830	O	1956
HATCHER NORTH	GRAHAM	KS	065	005720	O	1981
HAUSER	GRAHAM	KS	065	008154	O	1984
HAVEN	RENO	KS	155	310171	O	1952
HAVERHILL	BUTLER	KS	015	310202	O	1927
HAVERHILL NORTH	BUTLER	KS	015	310233	O	1967
HAVILAND	KIOWA	KS	097	310295	ON	1955
HAVILAND NE	KIOWA	KS	097	008155	O	1984
HAVILAND NW	KIOWA	KS	097	008904	O	1985
HAWKINS	BARTON	KS	009	310450	O	1952
HAWKS	SEWARD	KS	175	310574	ON	1983
HAWLEY	EDWARDS	KS	047	310605	O	1959
HAYDEN	ROOKS	KS	163	310884	O	1949
HAYDEN NW	ROOKS	KS	163	310940	O	1976
HAYDEN SOUTH	ROOKS	KS	163	310946	O	1970
HAYES	MCPHERSON	KS	113	311132	O	1975
HAYNES	STAFFORD	KS	185	311287	ON	1959
HAYNES EAST	STAFFORD	KS	185	311318	ON	1960
HAYNES SOUTH	STAFFORD	KS	185	311345	OA	1975
HAYNES SW	STAFFORD	KS	185	311349	N	1959
HAYNESVILLE	PRATT	KS	151	311380	O	1968
HAYNESVILLE EAST	PRATT	KS	151	311411	ON	1985
HAYNESVILLE NORTH	PRATT	KS	151	311442	O	1981
HAYNESVILLE NW	PRATT	KS	151	005721	O	1982
HAYNESVILLE SE	PRATT	KS	151	311473	O	1983
HAYNESVILLE SW	PRATT	KS	151	001179	O	1978
HAYS	ELLIS	KS	051	311504	O	1964
HAYS TOWNSITE	ELLIS	KS	051	007596	O	1982
HAYTER	HARPER	KS	077	311721	ON	1973
HAYTER EAST	HARPER	KS	077	013785	N	1991
HAZEL	STAFFORD	KS	185	311969	O	1942
HAZEL WEST	STAFFORD	KS	185	312186	O	1950
HAZELTON	BARBER	KS	007	312248	O	1983
HAZLETT	BUTLER	KS	015	312372	O	1949
HEALY	LANE	KS	101	005723	O	1983
HEALY NORTH	LANE	KS	101	005722	O	1983
HEALY SW	LANE	KS	101	009775	O	1986
HEALY TOWNSITE	LANE	KS	101	008905	O	1985
HEALY WEST	LANE	KS	101	006292	O	1984
HEARN	PAWNEE	KS	145	313047	ON	1953
HEARN	STAFFORD	KS	185	313047	ON	1953
HEARN NORTH	PAWNEE	KS	145	313078	ON	1955
HECK	ELK	KS	049	313605	N	1921
HEDRICK	KINGMAN	KS	095	313667	ON	1969
HEDRICK WEST	KINGMAN	KS	095	004169	ON	1982
HEFFEL	RUSSELL	KS	167	313729	O	1970
HEFFEL WEST	RUSSELL	KS	167	001180	O	1978
HEGARTY	RUSSELL	KS	167	009776	O	1982
HEIDRICH	SEDGWICK	KS	173	006215	O	1982
HEIKEN	ELLSWORTH	KS	053	314008	ON	1930
HEIKEN NORTH	ELLSWORTH	KS	053	314039	O	1942
HEIKEN WEST	ELLSWORTH	KS	053	314070	O	1968
HEIM	RUSSELL	KS	167	314163	O	1953
HEIM NE	RUSSELL	KS	167	314194	ON	1957
HEIN	GREENWOOD	KS	073	314225	ON	1986
HEINEN	NEMAHA	KS	131	007597	O	1984
HEINITZ	KEARNY	KS	093	012185	O	1988
HEINZ	RICE	KS	159	314380	O	1938
HEINZ EAST	RICE	KS	159	006638	O	1982
HEIZER	BARTON	KS	009	314473	O	1935
HEIZER NE	BARTON	KS	009	314504	O	1952
HEIZER NORTH	BARTON	KS	009	311514	O	1955
HEIZER NW	BARTON	KS	009	314535	O	1955
HEIZER SE	BARTON	KS	009	314545	N	1973
HEIZER SW	BARTON	KS	009	314566	ON	1952
HEIZER WEST	BARTON	KS	009	314597	ON	1955
HELEN	PAWNEE	KS	145	314659	O	1967
HELENE	STAFFORD	KS	185	315031	O	1952
HELFRICH	HAMILTON	KS	075	315062	O	1955
HEN	NORTON	KS	137	315682	O	1962
HEN NW	NORTON	KS	137	001183	O	1980
HENDERSON	COWLEY	KS	035	315837	O	1942
HENNE	MCPHERSON	KS	113	316302	O	1940
HENNE SOUTH	MCPHERSON	KS	113	316333	O	1971
HENRY	OSBORNE	KS	141	316798	O	1983
HEPLER	BOURBON	KS	011	317449	O	1917
HEPLER	CRAWFORD	KS	037	317449	O	1917
HERBEL	THOMAS	KS	193	001185	O	1977
HERBEL SOUTH	THOMAS	KS	193	013787	O	1991
HERBER	RUSSELL	KS	167	317604	O	1967
HERBER SOUTH	RUSSELL	KS	167	317666	O	1969
HERBERT	ELLIS	KS	051	317697	O	1958
HERBERT	TREGO	KS	195	317697	O	1958
HERBERT NORTH	ELLIS	KS	051	317728	O	1960
HERD	COMANCHE	KS	033	016092	O	2000
HERDON	RAWLINS	KS	153	001188	O	1979
HERL	ELLIS	KS	051	318038	O	1951
HERL NE	ELLIS	KS	051	006639	O	1984
HERMAN	BARTON	KS	009	318100	O	1966
HERMAN NE	BARTON	KS	009	009098	O	1985
HERMESCH	NEMAHA	KS	131	004096	O	1983
HERR	RUSH	KS	165	318224	O	1957
HERR NORTH	RUSH	KS	165	318348	O	1958
HERTACH	RICE	KS	159	318875	O	1967
HERTEL	ELLIS	KS	051	318906	O	1952
HERTEL SW	ELLIS	KS	051	318937	O	1952
HERTHA	NEOSHO	KS	133	318968	ON	1905
HERTLEIN	PRATT	KS	151	009777	O	1953
HERZOG	ELLIS	KS	051	319030	O	1940
HERZOG SOUTH	ELLIS	KS	051	319092	O	1959
HESTER	BARTON	KS	009	319154	O	1969
HETRICK	GRAY	KS	069	013485	O	1990
HEUSZEL	SUMNER	KS	191	319371	O	1967
HEWINS	CHAUTAUQUA	KS	019	319402	ON	1944
HEWINS NW	CHAUTAUQUA	KS	019	319433	ON	1956
HEWINS WEST	CHAUTAUQUA	KS	019	012371	ON	1988
HEWITT	NORTON	KS	137	319464	O	1941
HEYEN	STAFFORD	KS	185	319619	O	1944
HEYL	ELLIS	KS	051	319681	O	1956
HEYL SE	ELLIS	KS	051	319712	O	1960
HIBBORD	HARPER	KS	077	320325	ON	1957
HIBBORD NE	HARPER	KS	077	320333	ON	1958
HICK	GRANT	KS	067	320387	OA	1959
HICK	STEVENS	KS	189	320387	OA	1959
HICK SE	GRANT	KS	067	009778	O	1979
HICK SW	STEVENS	KS	189	013692	O	1991
HICKMAN	STAFFORD	KS	185	320418	O	1951
HICKMAN SOUTH	STAFFORD	KS	185	320449	O	1952
HICKMAN WEST	STAFFORD	KS	185	320480	O	1959
HICKORY CREEK	BUTLER	KS	015	320542	O	1946
HICKS SE	GRANT	KS	067	320980	O	1979
HIGBY	COWLEY	KS	035	321441	O	1958
HIGBY NW	COWLEY	KS	035	001193	O	1980
HIGBY SOUTH	COWLEY	KS	035	003067	O	1983
HIGER	GRAHAM	KS	065	321472	O	1957
HIGER NE	GRAHAM	KS	065	321503	O	1953
HIGGINS	NESS	KS	135	321534	O	1971
HIGH CHAPARRAL	MONTGOMERY	KS	125	321671	ON	1972
HIGH HILL	GRAHAM	KS	065	321689	O	1967
HIGH HILL WEST	GRAHAM	KS	065	012545	O	1988
HIGH SPOT	ELLIS	KS	051	321937	O	1941
HIGH SPOT SOUTH	ELLIS	KS	051	321968	O	1971
HIGHLAND	GRAHAM	KS	065	321999	O	1951
HIGHLAND NORTH	GRAHAM	KS	065	002115	O	1977
HIGHLAND SW	GRAHAM	KS	065	322061	O	1958
HIGHWAY	BARBER	KS	007	322247	O	1956
HIGHWAY 23	LANE	KS	101	009781	O	1982
HIGHWAY 83	SCOTT	KS	171	009031	O	1985
HIGHWAY NE	BARBER	KS	007	008163	O	1984
HIGHWAY NORTH	BARBER	KS	007	005250	O	1957
HIGHWAY NW	BARBER	KS	007	005251	N	1957
HILGER	RENO	KS	155	322557	ON	1934
HILGER SE	RENO	KS	155	322619	O	1963
HILGER SOUTH	RENO	KS	155	322635	O	1974
HILGER SW	RENO	KS	155	322650	O	1955
HILL	STAFFORD	KS	185	322712	N	1952
HILL CITY	GRAHAM	KS	065	322743	O	1958
HILL CITY EAST	GRAHAM	KS	065	002119	O	1977
HILLE	TREGO	KS	195	006641	O	1984
HILLSBORO	MARION	KS	115	323394	ON	1926
HILLSBORO WEST	MARION	KS	115	323487	ON	1964
HILLSIDE	ROOKS	KS	163	323611	O	1952
HILLTOP	GREENWOOD	KS	073	323642	O	1973
HILLVIEW	COWLEY	KS	035	323704	O	1971
HILLVIEW NORTH	COWLEY	KS	035	011753	O	1985
HILLVIEW SW	COWLEY	KS	035	011754	O	1987
HILLVIEW SW	SUMNER	KS	191	011754	O	1987
HINCHMAN	GREENWOOD	KS	073	323797	O	1927
HINDERLITER	ELK	KS	049	323890		
HINEMAN	LANE	KS	101	323940	O	1975
HINEMAN EAST	LANE	KS	101	006642	O	1984
HINEMAN NE	LANE	KS	101	323945	O	1975
HINEMAN NW	LANE	KS	101	323948	O	1977
HINEY	LANE	KS	101	010101	O	1985
HINKLE	SEDGWICK	KS	173	324045	O	1946
HINNERGARDT	NESS	KS	135	324121	O	1972
HINNERGARDT EAST	NESS	KS	135	006644	O	1982
HINTON CREEK	BOURBON	KS	011	005254	O	1983
HINZSITE	BARBER	KS	007	008516	O	1984
HINZSITE SOUTH	BARBER	KS	007	009782	ON	1986
HIRSCH	BARTON	KS	009	324479	O	1979
HIRT	PRATT	KS	151	007600	ON	1984
HIRT SOUTH	BARBER	KS	007	012373	ON	1988
HIRT SOUTH	PRATT	KS	151	012373	ON	1988
HISS	BARTON	KS	009	324541	O	1936
HISS	STAFFORD	KS	185	324541	O	1936
HISS EAST	BARTON	KS	009	324572	O	1952
HISS SE	BARTON	KS	009	324634	O	1948
HISS SOUTH	BARTON	KS	009	324665	O	1950
HISS SOUTH	STAFFORD	KS	185	324665	O	1950
HISS SW	BARTON	KS	009	324696	O	1945
HISSONS	PRATT	KS	151	003068	O	1982
HITCH	SEWARD	KS	175	324758	ON	1970
HITCH NW	SEWARD	KS	175	012374	O	1988
HITTLE	COWLEY	KS	035	325037	O	1925
HITZ	STAFFORD	KS	185	325120	ON	1941

Field Name	County Name	State Sub	Co Code	Field Code	Field Type	Disc Year
HIXON	TREGO	KS	195	001198	O	1953
HIXON NW	TREGO	KS	195	001199	O	1980
HIXSON EAST	TREGO	KS	195	325223	O	1954
HIXSON NE	TREGO	KS	195	001200	O	1977
H-L	NESS	KS	135	297480	O	1976
HLADEK	TREGO	KS	195	001201	O	1978
HLAVATY	BARTON	KS	009	325394	O	1959
HOBART	ROOKS	KS	163	325596	O	1944
HOBROCK	OSBORNE	KS	141	001203	O	1980
HOCH	ELLSWORTH	KS	053	009785	O	1956
HOCH WEST	RUSSELL	KS	167	001204	O	1979
HOCKETT	MEADE	KS	119	325968	ON	1957
HOCKETT EAST	MEADE	KS	119	006645	O	1984
HOCKETT SE	MEADE	KS	119	011153	ON	1985
HODNESS	HODGEMAN	KS	083	009786	O	1986
HOETING	GRAHAM	KS	065	326231	O	1957
HOFF	ELLIS	KS	051	326240	O	1974
HOFFMAN	HODGEMAN	KS	083	326340	O	1972
HOFFMAN EAST	HODGEMAN	KS	083	326402	O	1980
HOFFSMITH	GOVE	KS	063	009032	O	1981
HOG CREEK	LEAVENWORTH	KS	103	326557	O	1990
HOG CREEK SW	LEAVENWORTH	KS	103	013693	O	1990
HOGLUND	MCPHERSON	KS	113	326789	O	1973
HOGLUND	SALINE	KS	169	326789	O	1973
HOHL	RICE	KS	159	326867	O	1965
HOHN	SEDGWICK	KS	173	326898	O	1945
HOISINGTON EAST	BARTON	KS	009	326960	O	1954
HOISINGTON NW	BARTON	KS	009	004732	O	1983
HOISINGTON SW	BARTON	KS	009	327022	O	1954
HOLD THE MAYO	CHASE	KS	017	012547	N	1988
HOLLAND	TREGO	KS	195	327673	O	1973
HOLLAND CREEK	DICKINSON	KS	041	327704	O	1964
HOLLAND NW	TREGO	KS	195	001205	O	1978
HOLLEY	GRAHAM	KS	065	327983	O	1954
HOLLEY NE	GRAHAM	KS	065	328122	O	1987
HOLLEY NORTH	GRAHAM	KS	065	328014	O	1955
HOLLEY NW (NEW)	GRAHAM	KS	065	328045	O	1957
HOLLEY SE	GRAHAM	KS	065	328107	O	1957
HOLLEY WEST (NEW)	GRAHAM	KS	065	328143	O	1968
HOLLIDAY	HAMILTON	KS	075	328169	O	1997
HOLLIS	GREENWOOD	KS	073	328293	O	1927
HOLLOW-NIKKEL	HARVEY	KS	079	328417	ON	1931
HOLLOW-NIKKEL	MCPHERSON	KS	113	328417	ON	1931
HOLLY WEST	GRAHAM	KS	065	328789		
HOLMAN	SUMNER	KS	191	329037	O	1960
HOLMAN WEST	SUMNER	KS	191	329099	O	1963
HOLROYD	CHAUTAUQUA	KS	019	329625	O	1976
HOLT	SEWARD	KS	175	329347	ON	1954
HOLT NW	SEWARD	KS	175	329378	ONA	1993
HOLT SOUTH	SEWARD	KS	175	001208	ON	1977
HOLT WEST	SEWARD	KS	175	008907	ON	1985
HOLTZ	ELLIS	KS	051	000286	O	1959
HOLTZBERG	HODGEMAN	KS	083	010940	O	1967
HOLTZBERG EAST	HODGEMAN	KS	083	010941	O	1987
HOLTZBERG SE	HODGEMAN	KS	083	010942	O	1974
HOLY CROSS	ELLIS	KS	051	329533	O	1953
HOLZ	ELLIS	KS	051	329564	O	1959
HOMBURG	TREGO	KS	195	329781	O	1955
HOMBURG SOUTH	TREGO	KS	195	001211	O	1977
HOMESTEAD	BARTON	KS	009	330060	O	1948
HOMESTEAD NE	BARTON	KS	009	330091	O	1963
HOMESTEAD NORTH	BARTON	KS	009	330122	O	1971
HOMESTEAD SE	BARTON	KS	009	330153	O	1966
HOMESTEAD WEST	BARTON	KS	009	330184	O	1955
HOMEWELL	LINN	KS	107	004400	N	1983
HOMOLKA	BARTON	KS	009	330401	O	1968
HONEY CREEK	GREENWOOD	KS	073	330711	O	1950
HOOD	BARTON	KS	009	330835	O	1959
HOOF	GRAHAM	KS	065	330928	O	1954
HOOF EAST	GRAHAM	KS	065	330959	O	1959
HOOF NW	GRAHAM	KS	065	330990	O	1957
HOOF WEST	GRAHAM	KS	065	331021	O	1955
HOOPER	BUTLER	KS	015	008908	O	1985
HOOSIER	GRAHAM	KS	065	331300	O	1992
HOOVER	CHAUTAUQUA	KS	019	331362	O	1925
HOOVER WEST	CHAUTAUQUA	KS	019	331517	O	1984
HOPKINS SWITCH	BUTLER	KS	015	331951	O	1967
HORACE	MEADE	KS	119	332075	ON	1956
HORACE NE	MEADE	KS	119	332106	N	1957
HORACE SOUTH	MEADE	KS	119	332137	ON	1979
HORACE SW	MEADE	KS	119	007601	O	1984
HORCHEM	GOVE	KS	063	332168	O	1964
HORCHEM NW	GOVE	KS	063	332191	O	1976
HORCHEM WEST	GOVE	KS	063	332199	O	1964
HOREJSI	BARTON	KS	009	332421	O	1973
HORESKY	NORTON	KS	137	332447	O	1959
HORINEK	RAWLINS	KS	153	332467	O	1973
HORINEK WEST	RAWLINS	KS	153	004402	O	1982
HORSCH	SUMNER	KS	191	333005	O	1958
HORSE CREEK	COWLEY	KS	035	333067	O	1977
HORSE SALINE	ELLIS	KS	051	016599	O	2000
HORTONVILLE	SHERIDAN	KS	179	333594	O	1953
HORTONVILLE EAST	SHERIDAN	KS	179	333625	O	1969
HOSPITAL	SEDGWICK	KS	173	001421	O	1980
HOSTETLER	KINGMAN	KS	095	333991	ON	1965
HOUSTON	GRAHAM	KS	065	334834	O	1947
HOUSTON SOUTH	GRAHAM	KS	065	334896	O	1981
HOWELL	PRATT	KS	151	335361	O	1963
HOXIE	SHERIDAN	KS	179	335547	O	1956
HOXIE EAST	SHERIDAN	KS	179	335578	O	1965
HOXIE SOUTH	SHERIDAN	KS	179	335609	O	1969
HOXIE WEST	SHERIDAN	KS	179	335640	O	1968
HRABE	ROOKS	KS	163	335904	O	1961
HUBBARD	GREENWOOD	KS	073	336354	O	1926
HUBERT	LOGAN	KS	109	001426	O	1977
HUBERT NORTH	LOGAN	KS	109	010943	O	1984
HUBERT SW	LOGAN	KS	109	001427	O	1977
HUDSON	STAFFORD	KS	185	336757	O	1952
HUDSON SOUTH	STAFFORD	KS	185	336819	O	1961
HUDSON SW	STAFFORD	KS	185	001428	O	1978
HUDSON TOWNSITE	STAFFORD	KS	185	013488	O	1990
HUELSMANN	THOMAS	KS	193	336960	O	1976
HUFF	DECATUR	KS	039	337098	O	1963
HUFFINE	GREENWOOD	KS	073	337160	ON	1962
HUFFINE	WILSON	KS	205	337160	ON	1961
HUFFSTUTTER	PHILLIPS	KS	147	337377	O	1943
HUFFSTUTTER WEST	PHILLIPS	KS	147	001430	O	1977
HUGHBANKS	HARPER	KS	077	337501	ON	1970
HUGHES	GREENWOOD	KS	073	337532	O	1982
HUGHES SW	GREENWOOD	KS	073	005530	O	1983
HUGOTON GAS AREA	FINNEY	KS	055	337780	ON	1922
HUGOTON GAS AREA	GRANT	KS	067	337780	N	1922
HUGOTON GAS AREA	GRAY	KS	069	337780	ON	1922
HUGOTON GAS AREA	HAMILTON	KS	075	337780	N	1922
HUGOTON GAS AREA	HASKELL	KS	081	337780	ON	1922
HUGOTON GAS AREA	KEARNY	KS	093	337780	N	1922
HUGOTON GAS AREA	MORTON	KS	129	337780	ON	1922
HUGOTON GAS AREA	SCOTT	KS	171	337780	ON	1922
HUGOTON GAS AREA	SEWARD	KS	175	337780	ON	1922
HUGOTON GAS AREA	STANTON	KS	187	337780	ON	1922
HUGOTON GAS AREA	STEVENS	KS	189	337780	ON	1922
HUGOTON GAS AREA	WICHITA	KS	203	337780	ON	1922
HUGOTON NE GAS AREA	SCOTT	KS	171	337811	ONA	1966
HUGOTON NORTH	SCOTT	KS	171	337842	ONA	1962
HULA	SUMNER	KS	191	009791	ON	1986
HULL	GRAHAM	KS	065	337966	O	1972
HUMBOLDT-CHANUTE	ALLEN	KS	001	338648	ON	1900
HUMBOLDT-CHANUTE	NEOSHO	KS	133	338648	ON	1900
HUMBOLDT-CHANUTE	WILSON	KS	205	338648	ON	1900
HUMBOLDT-CHANUTE	WOODSON	KS	207	338648	ON	1900
HUMMEL	HODGEMAN	KS	083	338803	O	1970
HUMMEL SE	HODGEMAN	KS	083	338834	O	1971
HUMMEL SOUTH	HODGEMAN	KS	083	007382	O	1983
HUMPHREYS	RICE	KS	159	338989	ON	1956
HUNNEWELL	SUMNER	KS	191	339268	ON	1927
HUNT	RUSH	KS	165	339392	O	1968
HUNTER	SALINE	KS	169	339578	O	1943
HUNTER NORTH	SALINE	KS	169	339640	O	1948
HUNTER NW	SALINE	KS	169	339671	O	1978
HUNTINGTON	GRAHAM	KS	065	340105	O	1955
HUNTINGTON NW	SHERIDAN	KS	179	010944	O	1987
HUNTSVILLE	RENO	KS	155	340353	ON	1962
HUNTSVILLE EAST	RENO	KS	155	340384	ON	1967
HUNTSVILLE TOWNSITE	RENO	KS	155	340415	ON	1962
HURLBUT	GRAHAM	KS	065	340508	O	1983
HURN	KINGMAN	KS	095	340539	ON	1960
HURRAY	PAWNEE	KS	145	340579	ON	1973
HURRAY NE	PAWNEE	KS	145	009792	O	1982
HURRAY NORTH	PAWNEE	KS	145	001434	O	1980
HURRAY NW	PAWNEE	KS	145	004736	ON	1983
HURRAY SE	PAWNEE	KS	145	008987	O	1985
HURRAY SW	PAWNEE	KS	145	008519	O	1981
HUSER	ELLIS	KS	051	005536	O	1957
HUSLIG	BARTON	KS	009	340694	O	1970
HUTTON	GRAHAM	KS	065	341252	O	1958
HYACINTH	ELLIS	KS	051	341524	O	1967
HYACINTH NE	ELLIS	KS	051	008910	O	1985
HYLTON	CHAUTAUQUA	KS	019	341710	ON	1928
HYLTON NORTH	ELK	KS	049	013789	O	1991
HYTER	STAFFORD	KS	185	341930	O	1978
I X L	RICE	KS	159	342959	O	1950
I-70	ELLIS	KS	051	342587	O	1967
IDEKER	PAWNEE	KS	145	343641	O	1966
IDENBRO	LABETTE	KS	099	344859	N	1944
IFF	FINNEY	KS	055	004407	O	1982
IFF NORTH	FINNEY	KS	055	004406	O	1983
IFF SE	FINNEY	KS	055	011757	ON	1987
IL BAR	NESS	KS	135	001443	O	1977
ILS	BARBER	KS	007	342835	ON	1954
ILS WEST	BARBER	KS	007	004408	OA	1981
INDIAN CREEK	ANDERSON	KS	003	345200	O	1976
INDIAN TREATY	COMANCHE	KS	033	010767	N	1986
INDIANA	GRAHAM	KS	065	345649	O	1976
INGALLS	GRAY	KS	069	345975	O	1976
INGALLS SOUTH	GRAY	KS	069	346161	O	1978
INGALLS SW	GRAY	KS	069	346192	O	1985
INGALLS WEST	GRAY	KS	069	346223	O	1993
INTERCHANGE	SUMNER	KS	191	347277	O	1959
INTERCHANGE SE	SUMNER	KS	191	010768	O	1985
INTERCHANGE SOUTH	SUMNER	KS	191	014157	O	1992
INTERSTATE	MORTON	KS	129	347339	ON	1953
INTERSTATE EAST	MORTON	KS	129	013381	N	1990
INTERSTATE NORTH	MORTON	KS	129	012549	N	1988
IOLA	ALLEN	KS	001	347398	ON	1937
IOLA NE	ALLEN	KS	001	347463	O	1938
IRICK	LEAVENWORTH	KS	103	005497	ON	1982
IRIS	SEWARD	KS	175	348192	ON	1962
IRISH FLATS	MEADE	KS	119	013695	ONA	1990
IRISH VALLEY	BOURBON	KS	011	348285	N	1944
IRISH VALLEY SOUTH	BOURBON	KS	011	348316	N	1944
IRMA	PAWNEE	KS	145	348347	ON	1972
IRONCLAD	GRAHAM	KS	065	348781	O	1950
IRONCLAD EAST	GRAHAM	KS	065	004413	O	1978
IRVIN	ELLIS	KS	051	348874	O	1946
IRVIN EAST	ELLIS	KS	051	348905	O	1955
IUKA-CARMI	PRATT	KS	151	349959	ON	1937
IUKA-CARMI EAST	PRATT	KS	151	001455	ONA	1979
IUKA-CARMI NW	PRATT	KS	151	349990	O	1953
IUKA-CARMI SW	PRATT	KS	151	004414	N	1983
IVANHOE	FINNEY	KS	055	350269	O	1959
IVANHOE EAST	FINNEY	KS	055	350300	O	1984
IVANHOE NORTH	FINNEY	KS	055	014965	O	1994
IVANHOE NW	FINNEY	KS	055	010771	O	1986
IVANHOE WEST	FINNEY	KS	055	350393	O	1991
J & L	TREGO	KS	195	014555	O	1993
J A B	GRAHAM	KS	065	351208	O	1962
J A S	HARPER	KS	077	009033	O	1982
JAC	PAWNEE	KS	145	352200	ON	1958
JACK	PRATT	KS	151	352293	ON	1974
JACKA	GOVE	KS	063	352696	O	1964
JACKA EAST	GOVE	KS	063	006650	O	1984
JACKA WEST	GOVE	KS	063	004172	O	1983
JACKMAN	SALINE	KS	169	352820	O	1960
JACKSON	GREENWOOD	KS	073	353006	O	1927
JACKSON BRANCH	GRAHAM	KS	065	353068	O	1965
JACOB	ELLIS	KS	051	353471	O	1951

Field Name	County Name	State Sub	Co Code	Field Code	Field Type	Disc Year
JACOB SE	ELLIS	KS	051	353533	O	1967
JAMES	BARTON	KS	009	354029	O	1954
JANICE	LOGAN	KS	109	354866	O	1982
JANICE NE	LOGAN	KS	109	010947	O	1984
JANICE SE	LOGAN	KS	109	010103	O	1986
JANICE SOUTH	LOGAN	KS	109	012994	O	1989
JARBALO	LEAVENWORTH	KS	103	355021	N	1943
JARBALO EAST	LEAVENWORTH	KS	103	009795	O	1986
JARBALO SOUTH	LEAVENWORTH	KS	103	009796	O	1986
JARBOE	PRATT	KS	151	355052	O	1952
JARNAGIN	HODGEMAN	KS	083	355114	O	1962
JARVIS	COWLEY	KS	035	355176	N	
JASPER	GOVE	KS	063	355393	O	1951
JASPER EAST	GOVE	KS	063	008524	O	1984
JASPER SE	GOVE	KS	063	008525	O	1984
JASPER SOUTH	GOVE	KS	063	355486	O	1985
JASPER SW	GOVE	KS	063	008172	O	1984
JAY	PAWNEE	KS	145	355672	ON	1954
JAY SOUTH	PAWNEE	KS	145	355827	O	1956
JAYHAWK	DOUGLAS	KS	045	356025	ON	1984
JAYHAWK SW	DOUGLAS	KS	045	006812	O	1984
JEFFERSON-SYCAMORE	MONTGOMERY	KS	125	356998	ON	1903
JELINEK	ROOKS	KS	163	357184	O	1947
JELINEK SW	ROOKS	KS	163	008912	O	1985
JEM	BARBER	KS	007	357215	ON	1957
JEM	PRATT	KS	151	357215	ON	1957
JEM NE	PRATT	KS	151	357246	ON	1967
JEM NORTH	PRATT	KS	151	001479	ON	1977
JEM SOUTH	BARBER	KS	007	003866	O	1983
JENDAY	MCPHERSON	KS	113	357308	ON	1944
JENKS	RAWLINS	KS	153	357494	O	1976
JENKS NORTH	RAWLINS	KS	153	009797	O	1981
JENNINGS	DECATUR	KS	039	357618	O	1951
JENNINGS EAST	DECATUR	KS	039	357649	O	1983
JENNINGS NW	DECATUR	KS	039	357711	O	1961
JENNINGS SE	DECATUR	KS	039	357773	O	1957
JENNINGS SOUTH	DECATUR	KS	039	357804	O	1992
JENNISON	LANE	KS	101	357875	O	1973
JENNISON EAST	LANE	KS	101	004173	O	1983
JENNISON NORTH	LANE	KS	101	007606	O	1984
JENNISON SE	LANE	KS	101	008527	O	1984
JENNISON SOUTH	LANE	KS	101	005501	O	1983
JENNISON SW	LANE	KS	101	357890	O	1976
JENSEN (NEW)	ELLIS	KS	051	357906	O	1969
JEROME	SHERIDAN	KS	179	358145	O	1968
JEROME NE	SHERIDAN	KS	179	014108	O	1992
JESSIE	PAWNEE	KS	145	358424	O	1958
JESTER CREEK	HARVEY	KS	079	358455	O	1950
JETMORE	HODGEMAN	KS	083	358672	O	1950
JETMORE EAST	HODGEMAN	KS	083	358703	O	1959
JETMORE SOUTH	HODGEMAN	KS	083	001483	O	1978
JETTIE	BARTON	KS	009	358765	O	1954
JETTIE WEST	BARTON	KS	009	358796	O	1966
JILG	BARTON	KS	009	359254	O	1969
JILG EAST	BARTON	KS	009	014452	O	1993
JIM	GOVE	KS	063	359398	O	1972
JIM EAST	GOVE	KS	063	359613	O	1974
JIM NORTH	GOVE	KS	063	359730	O	1975
JIM SE	GOVE	KS	063	002128	O	1975
JIM SOUTH	GOVE	KS	063	014556	O	1993
JIMDAR	SUMNER	KS	191	001486	O	1979
J-MUR	LANE	KS	101	006296	O	1982
J-MUR EAST	LANE	KS	101	011767	O	1987
J-MUR NE	LANE	KS	101	009794	O	1986
JOBES	GREENWOOD	KS	073	360588	O	1952
JOBES	WOODSON	KS	207	360588	O	1952
JOCELYN CREEK	SEDGWICK	KS	173	360603	O	1977
JOCELYN CREEK SOUTH	SEDGWICK	KS	173	012380	O	1988
JOE K	TREGO	KS	195	010104	O	1986
JOGGER	NESS	KS	135	009256	O	1985
JOHAN	MEADE	KS	119	361115	N	1964
JOHAN NE	MEADE	KS	119	006970	O	1984
JOHANSEN	KIOWA	KS	097	361177	ON	1954
JOHN CREEK	MORRIS	KS	127	361363	O	1953
JOHN CREEK SE	MORRIS	KS	127	001492	O	1980
JOHNSON	MCPHERSON	KS	113	361797	ON	1932
JOHNSON CITY	STANTON	KS	187	013700	N	1990
JOHNSON CITY TOWNSITE	STANTON	KS	187	015866	O	1995
JOLLY	NESS	KS	135	362820	O	1967
JOLLY NORTH	NESS	KS	135	362851	O	1985
JOLLY NW	NESS	KS	135	362882	O	1968
JOLLY SOUTH	NESS	KS	135	010778	O	1986
JONES	GRAHAM	KS	065	363037	O	1970
JONESBURG	CHAUTAUQUA	KS	019	363657	O	1984
JONESTOWN	ALLEN	KS	001	363750	N	
JORDAN	STAFFORD	KS	185	363967	ON	1936
JORDING	DECATUR	KS	039	364060	O	1957
JORDING EAST	DECATUR	KS	039	364091	O	1969
JORN	DECATUR	KS	039	364184	O	1955
JORN WEST	DECATUR	KS	039	006971	O	1984
JOSEPH	BUTLER	KS	015	364246	O	1947
JOSEPH SE	BUTLER	KS	015	001496	O	1978
JOY STATION	KIOWA	KS	097	364618	N	1957
JOY STATION SE	KIOWA	KS	097	364649	ON	1966
JOY STATION SOUTH	KIOWA	KS	097	001500	O	1980
JOY STATION WEST	KIOWA	KS	097	014650	ON	1995
JUDICA	GOVE	KS	063	365579	O	1973
JUDICA	NESS	KS	135	365579	O	1973
JUDICA EAST	NESS	KS	135	004741	O	1982
JUDICA SOUTH	NESS	KS	135	004742	O	1983
JUDY	CHEYENNE	KS	023	365681	O	1951
JUMBO	GRAY	KS	069	366177	O	1953
K-3	KINGMAN	KS	095	367485	ON	1973
KACHELMAN	STAFFORD	KS	185	368108	O	1950
KAHN	GRANT	KS	067	013702	OA	1990
KAISER	ELLIS	KS	051	368325	O	1959
KALVESTA	FINNEY	KS	055	002132	O	1980
KANAK	ELLSWORTH	KS	053	002133	O	1979
KANASKA	NEMAHA	KS	131	008914	O	1985
KANOK	COWLEY	KS	035	368914	O	1956
KANOK NORTH	COWLEY	KS	035	368945	O	1957
KAN-OPENER	PRATT	KS	151	003868	ON	1983
KANSADA	NESS	KS	135	368976	O	1944
KANSADA WEST	NESS	KS	135	009800	O	1950
KANSAS CENTER	RICE	KS	159	369010	O	1973
KARST	BARTON	KS	009	001391	O	1980
KARST SOUTH	BARTON	KS	009	010950	O	1987
KASTENS	HARPER	KS	077	002134	O	1979
KATH	BARTON	KS	009	369844	O	1961
KATHKA	DECATUR	KS	039	369906	O	1961
KATY LAKE	ALLEN	KS	001	370154	O	1986
KAUFMAN (NEW)	RUSSELL	KS	167	370340	O	1966
KCKT	BARTON	KS	009	370844	O	1971
KEARNS	GOVE	KS	063	013387	O	1990
KECHI	SEDGWICK	KS	173	371069	O	1955
KEDDIE	RENO	KS	155	371100	O	1952
KEE	ROOKS	KS	163	003869	O	1982
KEELEY	STAFFORD	KS	185	371286	O	1959
KEENAN	STAFFORD	KS	185	371379	O	1957
KEIGER CREEK	CLARK	KS	025	004174	N	1983
KEIGHLEY	BUTLER	KS	015	372030	O	1926
KEIGHLEY EAST	BUTLER	KS	015	372061	O	1969
KEIGHLEY NW	BUTLER	KS	015	000289	O	1999
KEIGHLEY WEST	BUTLER	KS	015	372105	O	1975
KEILMAN	NESS	KS	135	372123	O	1970
KEILMAN NORTH	NESS	KS	135	001395	O	1977
KEILMAN SE	NESS	KS	135	001396	O	1978
KEILMAN SOUTH	NESS	KS	135	012384	O	1988
KEILMAN WEST	NESS	KS	135	001397	O	1978
KEL	STEVENS	KS	189	001398	ON	1962
KELL	ELLIS	KS	051	372371	O	1966
KELLER	KINGMAN	KS	095	372433	O	1978
KELLY	STAFFORD	KS	185	372805	O	1948
KELLY WEST	STAFFORD	KS	185	373208	O	1959
KELPET	TREGO	KS	195	003075	O	1983
KELPET NW	TREGO	KS	195	010492	O	1986
KEMPER	GRAHAM	KS	065	373766	O	1989
KEMPER NE	NORTON	KS	137	014111	O	1992
KEMPER SW	GRAHAM	KS	065	013884	O	1991
KEMPTON	CHAUTAUQUA	KS	019	373859	O	1973
KEMPTON SOUTH	CHAUTAUQUA	KS	019	008531	O	1984
KEN	CHEYENNE	KS	023	373890	O	1959
KENILWORTH	STAFFORD	KS	185	374510	O	1947
KENILWORTH WEST	STAFFORD	KS	185	374521	O	1973
KENNEBEC	RUSSELL	KS	167	374779	O	1972
KENNIL	STAFFORD	KS	185	375161	ON	1964
KENYON	GRAHAM	KS	065	375688	O	1957
KENYON SW	GRAHAM	KS	065	008533	O	1985
KEOUGH	RUSH	KS	165	375998	O	1966
KEOUGH NE	RUSH	KS	165	003076	O	1982
KEOUGH SE	RUSH	KS	165	376015	O	1974
KEPLEY	RICE	KS	159	376029	ON	1963
KEPLEY NORTH	RICE	KS	159	014695	O	1994
KERLEY	SEDGWICK	KS	173	376153	O	1959
KERLEY	SUMNER	KS	191	376153	O	1959
KERN	ROOKS	KS	163	376308	O	1950
KERN WEST	ROOKS	KS	163	376432	O	1958
KERSCHEN	SUMNER	KS	191	376587	ON	1955
KETLER	CHEYENNE	KS	023	012204	O	1988
KETLER NW	CHEYENNE	KS	023	012205	O	1988
KETNER	BARBER	KS	007	376680	O	1963
KEY	ELK	KS	049	376928	O	1930
KEYSTONE	SCOTT	KS	171	377362	OA	1950
KILL CREEK	OSBORNE	KS	141	378552	O	1973
KIMBAL	GREENWOOD	KS	073	006652	O	
KIMBALL	NEOSHO	KS	133	378719	N	1928
KIMPLER	BARTON	KS	009	378967	O	1955
KINCAID	ANDERSON	KS	003	379060	O	1921
KINDIG	THOMAS	KS	193	379277	O	1956
KING	BUTLER	KS	015	379308	O	1925
KING NE	BUTLER	KS	015	001408	O	1979
KINGMAN	KINGMAN	KS	095	379866	ON	1926
KINGMAN WEST	KINGMAN	KS	095	001409	O	1980
KINGRY	HODGEMAN	KS	083	379897	O	1963
KINGRY NE	HODGEMAN	KS	083	379928	O	1969
KINGRY NORTH	HODGEMAN	KS	083	001410	O	1978
KINGRY SW	HODGEMAN	KS	083	004099	O	1983
KINGSDOWN	FORD	KS	057	013704	O	1990
KINGSDOWNE WEST	FORD	KS	057	015439	N	1996
KINGSLEY	RUSSELL	KS	167	380207	O	1964
KINGSTON	CHAUTAUQUA	KS	019	380238	O	1926
KINGSTON NE	CHAUTAUQUA	KS	019	380259	N	1992
KINSLER	MORTON	KS	129	380548	ON	1959
KINSLER EAST	MORTON	KS	129	380555	ON	1988
KINSLER EAST	STEVENS	KS	189	380555	ON	1988
KINSLER SOUTH	MORTON	KS	129	009803	N	1981
KINSLER WEST	MORTON	KS	129	380587	N	1988
KINSLEY GAS AREA	EDWARDS	KS	047	009804	N	1981
KINZEL	BARTON	KS	009	380796	O	1969
KINZEY	ELK	KS	049	380827	O	1913
KIOWA CREEK	KIOWA	KS	097	380858	O	1984
KIPFER	ELK	KS	049	381106	O	1944
KIPP	STAFFORD	KS	185	381137	ON	1936
KIPP NE	STAFFORD	KS	185	381168	O	1946
KIPP NORTH	STAFFORD	KS	185	381199	O	1954
KIPP SW	STAFFORD	KS	185	381230	ON	1957
KIPPES	ELLIS	KS	051	381261	O	1968
KIRK	EDWARDS	KS	047	381509	ON	1955
KISIWA	HARVEY	KS	079	012207	O	1988
KISMET	MEADE	KS	119	381850	ON	1948
KISMET	SEWARD	KS	175	381850	ON	1948
KISMET WEST	SEWARD	KS	175	009806	N	1986
KISNER	FINNEY	KS	055	381974	O	1961
KISNER SOUTH	HASKELL	KS	081	010954	O	1987
KISTLER	THOMAS	KS	193	382017	O	1972
KITTERVILLE	HODGEMAN	KS	083	015300	O	1995
KIZLER	LYON	KS	111	382284	O	1969
KIZLER NORTH	LYON	KS	111	382296	O	1972
KLAVER	KINGMAN	KS	095	382486	ON	1960
KLAVER NE	KINGMAN	KS	095	382501	ON	1977
KLEIER	SUMNER	KS	191	382539	O	1972
KLENK	GRAHAM	KS	065	382734	O	1968
KLEPPER	BARTON	KS	009	382765	O	1951
KLEPPER NORTH	BARTON	KS	009	382796	O	1960

Field Name	County Name	State Sub	Co Code	Field Code	Field Type	Disc Year
KLETCHKA	RAWLINS	KS	153	013492	O	1990
KLEWENO	NESS	KS	135	382827	O	1963
KLITZKE	NESS	KS	135	009807	O	1986
KLOTZ	ELLIS	KS	051	382982	O	1969
KNACKSTEDT	BARBER	KS	007	383238	ON	1967
KNEELAND	SEWARD	KS	175	383269	ON	1951
KNEELAND EAST (NEW)	MEADE	KS	119	011462	OA	1976
KNEELAND SOUTH	MEADE	KS	119	383331	ON	1967
KNEELAND SOUTH	SEWARD	KS	175	383331	ON	1967
KNEELAND SW	SEWARD	KS	175	001413	ON	1979
KNOBLE	GRAHAM	KS	065	383579	O	1971
KNOBLE SOUTH	GRAHAM	KS	065	002139	O	1980
KNOCHE	STAFFORD	KS	185	001414	ON	1951
KNOCHE SOUTH	STAFFORD	KS	185	383610	O	1956
KNOCHE WEST	STAFFORD	KS	185	007389	O	1982
KNOEFLER	HODGEMAN	KS	083	001503	O	1977
KNOLL	GRAHAM	KS	065	383641	O	1957
KNOLL NE	GRAHAM	KS	065	383664	O	1977
KNOLL NORTH	GRAHAM	KS	065	383672	O	1966
KNOLL NW	GRAHAM	KS	065	383703	O	1958
KNOP	BARTON	KS	009	383827	O	1961
KNOWLES	CHAUTAUQUA	KS	019	383951	O	1960
KNOX	BUTLER	KS	015	384106	N	1924
KNUDSON	THOMAS	KS	193	384586	O	1977
K-O	STEVENS	KS	189	007120	N	1984
KOBER	RUSH	KS	165	384602	O	1959
KOBER SE	RUSH	KS	165	008537	O	1984
KOBLER	GRAHAM	KS	065	384633	O	1958
KOBLITZ WEST	ELLIS	KS	051	384726	O	1959
KOCHANOWSKI	LEAVENWORTH	KS	103	010111	ON	1986
KOEGEBOEHN	CHASE	KS	017	384757	ON	1959
KOEHN	MCPHERSON	KS	113	384801	O	1974
KOELSCH	STAFFORD	KS	185	384819	ON	1952
KOELSCH SE	STAFFORD	KS	185	384850	ON	1952
KOELSCH WEST	STAFFORD	KS	185	384912	ON	1959
KOENIG	HASKELL	KS	081	384943	ON	1958
KOENIG EAST	HASKELL	KS	081	384974	O	1961
KOENIG NE	HASKELL	KS	081	009808	O	1986
KOHART	GRAHAM	KS	065	385098	O	1963
KOHL	TREGO	KS	195	385129	O	1962
KOHL WEST	TREGO	KS	195	385144	O	1980
KOMAREK	KINGMAN	KS	095	385687	N	1981
KOMPUS	RAWLINS	KS	153	385718	O	1959
KONDA	FORD	KS	057	385935	O	1956
KONDA NORTH	FORD	KS	057	007490	ON	1984
KONDA SE	FORD	KS	057	004100	ON	1984
KONDA WEST	FORD	KS	057	005511	ON	1983
KONECNY	BARTON	KS	009	007491	O	1982
KONOLD	PRATT	KS	151	001505	ON	1979
KONOLD EAST	PRATT	KS	151	006821	N	1984
KOOPMAN	BARTON	KS	009	386245	O	1953
KOOTZ	ELLSWORTH	KS	053	386276	O	1965
KOPRIVA	RAWLINS	KS	153	014032	O	1991
KOSTER	SHERIDAN	KS	179	386431	O	1968
KOSTNER	KINGMAN	KS	095	386462	O	1960
KOSTNER NW	KINGMAN	KS	095	386471	ON	1974
KOWALSKY	BARTON	KS	009	386524	O	1941
KOWALSKY	STAFFORD	KS	185	386524	O	1941
KOWALSKY SW	STAFFORD	KS	185	386586	O	1950
KRAFT-PRUSA	BARTON	KS	009	386819	ON	1937
KRAFT-PRUSA	ELLSWORTH	KS	053	386819	ON	1937
KRAFT-PRUSA	RUSSELL	KS	167	386819	ON	1937
KRAFT-PRUSA NE	BARTON	KS	009	386881	O	1941
KRAFT-PRUSA NE	ELLSWORTH	KS	053	386881	O	1941
KRAMER-STERN	BUTLER	KS	015	386943	O	1926
KRAMER-STERN SOUTH	BUTLER	KS	015	386974	O	1947
KRANK	HODGEMAN	KS	083	008190	O	1974
KRANKENBERG	STAFFORD	KS	185	387036	OA	1956
KRANTZ SW	NESS	KS	135	001508	O	1980
KRANZ	TREGO	KS	195	387067	O	1971
KRAUS	ELLIS	KS	051	387129	O	1936
KRAUS EAST	ELLIS	KS	051	387133	O	1975
KREHBIEL	MCPHERSON	KS	113	387242	O	1973
KREUTZER	ELLIS	KS	051	387687	O	1968
KRILEY	ROOKS	KS	163	387780	O	1943
KRISS	GREELEY	KS	071	009761	O	1999
KROEGER	TREGO	KS	195	387842	O	1956
KROEGER NORTH	TREGO	KS	195	001509	O	1979
KROEGER SOUTH	TREGO	KS	195	001510	O	1979
KROPP	HODGEMAN	KS	083	001511	O	1977
KROY	COMANCHE	KS	033	010920	N	2000
KRUE	BARTON	KS	009	387966	O	1968
KRUEGER	ELLIS	KS	051	387997	O	1948
KRUEGER	ROOKS	KS	163	387997	O	1948
KRUEGER SW	ELLIS	KS	051	009809	O	1981
KRUG	RUSSELL	KS	167	388007	O	1972
KRUSE	ROOKS	KS	163	388028	O	1928
KRUSE NW	ROOKS	KS	163	388059	O	1951
KUENDO	MORTON	KS	129	014456	N	1993
KUMBERG	BARBER	KS	007	388493	O	1976
KUMBERG SE	BARBER	KS	007	000235	N	1988
KUNE	RUSSELL	KS	167	388571	O	1957
KUNE NORTH	RUSSELL	KS	167	007390	O	1982
KUNE SOUTH	RUSSELL	KS	167	007391	O	1981
KUNE SW	RUSSELL	KS	167	388602	O	1968
KUNZ	ELLIS	KS	051	001863	O	1950
KUPPETZ	TREGO	KS	195	388695	O	1965
KUSKA	THOMAS	KS	193	010113	O	1986
KUSKE	SEDGWICK	KS	173	388819	O	1929
KUSKE WEST	SEDGWICK	KS	173	388881	O	1969
KUTINA	TREGO	KS	195	388912	O	1955
KUTINA NW	TREGO	KS	195	001513	O	1978
KUTINA SOUTH	TREGO	KS	195	010501	O	1986
KUTINA SW	TREGO	KS	195	006297	O	1984
KUTINA WEST	TREGO	KS	195	388943	O	1965
K-W	STAFFORD	KS	185	368077	O	1962
KYSOR	KINGMAN	KS	095	389463	O	1964
L F J EAST	COWLEY	KS	035	008838	O	1978
L F J NW	COWLEY	KS	035	002677	O	1976
L S	LANE	KS	101	003079	O	1981
L S EAST	LANE	KS	101	008192	O	1984
L S NE	LANE	KS	101	004426	O	1983
L S NORTH	LANE	KS	101	004427	O	1982
L S WEST	LANE	KS	101	005583	O	1983
L T P	NESS	KS	135	390464	O	1962
L T P NORTH	NESS	KS	135	390470	O	1976
LACERTE	GRAHAM	KS	065	393316	O	1956
LACERTE NORTH	GRAHAM	KS	065	002144	O	1980
LACEY	RUSSELL	KS	167	393347	O	1969
LACEY NE	RUSSELL	KS	167	393409	O	1981
LACEY NW	RUSSELL	KS	167	393440	O	1984
LACEY SE	RUSSELL	KS	167	393471	O	1984
LACROSSE	RUSH	KS	165	390960	O	1968
LACROSSE EAST	RUSH	KS	165	001527	O	1980
LACROSSE NW	RUSH	KS	165	012210	O	1988
LACYGNE-CADMUS	LINN	KS	107	393750	ON	1936
LADORE	NEOSHO	KS	133	393936	O	1944
LADORE NE	NEOSHO	KS	133	010957	N	1987
LADORE NORTH	NEOSHO	KS	133	393967	ON	1944
LADORE SOUTH	LABETTE	KS	099	007129	N	1984
LADORE SW	LABETTE	KS	099	009810	O	1986
LADY	COWLEY	KS	035	393998	O	1960
LADY SE	COWLEY	KS	035	001529	O	1978
LAFONTAINE	WILSON	KS	205	394370	O	1944
LAGO	GOVE	KS	063	007392	O	1983
LAGO	LANE	KS	101	007392	O	1983
LAGO NORTH	GOVE	KS	063	008540	O	1984
LAGO WEST	LANE	KS	101	006654	O	1984
LAHEY	STEVENS	KS	189	011992	ON	1989
LAHMAN	GOVE	KS	063	007492	O	1984
LAHMAN SE	GOVE	KS	063	010958	O	1987
LAIDLOW	WOODSON	KS	207	394680	O	
LAIRD	NESS	KS	135	394773	O	1963
LAIRD NORTH	NESS	KS	135	001531	O	1977
LAIRD SW	NESS	KS	135	394835	O	1971
LAKE	BARBER	KS	007	394866	O	1959
LAKE BARTON	BARTON	KS	009	395207	ON	1948
LAKE CITY	BARBER	KS	007	395796	ON	1937
LAKE CREEK	LABETTE	KS	099	395858	O	1944
LAKE MCKINNEY	KEARNY	KS	093	397191	O	1965
LAKE NE	BARBER	KS	007	008915	N	1985
LAKE STELLAMARIS	LEAVENWORTH	KS	103	009814	O	1986
LAKEY	SUMNER	KS	191	001539	O	1979
LAKIN	KEARNY	KS	093	398989	O	1957
LAKIN NW	KEARNY	KS	093	008543	O	1982
LAKIN SOUTH	KEARNY	KS	093	399000	O	1975
LAKIN TOWNSITE	KEARNY	KS	093	013888	O	1991
LALOUETTE	MARION	KS	115	399020	O	1957
LAMBERT	BARBER	KS	007	399268	ON	1966
LAMBORN	LEAVENWORTH	KS	103	010116	ON	1986
LAMONT	GREENWOOD	KS	073	399609	O	1926
LAMOREE	NESS	KS	135	010784	O	1986
LANDIS	BARBER	KS	007	400322	O	1955
LANDON-FLOYD	CHAUTAUQUA	KS	019	400446	O	1936
LANDWEHR	BARBER	KS	007	004745	ON	1983
LANE	GREENWOOD	KS	073	400725	ON	1958
LANE LAKE	LANE	KS	101	007393	O	1983
LANE LAKE SOUTH	LANE	KS	101	007394	O	1983
LANE NORTH	GREENWOOD	KS	073	008916	O	1985
LANG	RUSSELL	KS	167	401035	O	1957
LANGDON	RENO	KS	155	401050	ON	1977
LANGDON EAST	RENO	KS	155	014115	ON	1992
LANGDON NE	RENO	KS	155	014116	O	1992
LANGDON SW	RENO	KS	155	010959	O	1981
LANGE	SUMNER	KS	191	401066	ON	1970
LANGER	NESS	KS	135	401078	O	1974
LANISIA	THOMAS	KS	193	401655	O	1959
LANSDOWNE NORTH	KINGMAN	KS	095	401748	ON	1950
LANTERMAN	BARTON	KS	009	401841	ON	1934
LAPPIN	HODGEMAN	KS	083	401965	O	1962
LAPPIN NE	HODGEMAN	KS	083	006656	O	1982
LAPPIN NORTH	HODGEMAN	KS	083	006657	O	1982
LAPPIN SW	HODGEMAN	KS	083	010960	O	1987
LAPPIN WEST	HODGEMAN	KS	083	008545	O	1984
LARAMIE	GREENWOOD	KS	073	008196	O	1984
LARCOM	COWLEY	KS	035	401996	O	1961
LARGENT	ROOKS	KS	163	402089	O	1971
LARKIN	BARTON	KS	009	402368	O	1951
LARKIN NORTH	BARTON	KS	009	402386	O	1972
LARKIN WEST	BARTON	KS	009	402399	O	1966
LARNED	PAWNEE	KS	145	402430	ON	1949
LARNED NORTH	PAWNEE	KS	145	009817	O	1986
LARRABEE	SEWARD	KS	175	402554	ON	1967
LARRABEE	STEVENS	KS	189	402554	ON	1967
LARRABEE NE	SEWARD	KS	175	010786	ON	1986
LARRABEE NORTH	STEVENS	KS	189	009818	ON	1986
LARRABEE NW	STEVENS	KS	189	007132	ON	1988
LARRABEE SOUTH	STEVENS	KS	189	008546	ON	1984
LARRABEE SW	STEVENS	KS	189	007613	N	1984
LARRABEE WEST	STEVENS	KS	189	009819	O	1986
LARRISON	BARBER	KS	007	402600	ON	1975
LARRISON	PRATT	KS	151	402600	ON	1975
LARRISON NORTH	PRATT	KS	151	402607	O	1976
LARRISON SOUTH	BARBER	KS	007	016078	OA	1997
LARSON NORTH	MCPHERSON	KS	113	402647	O	1960
LARUE	TREGO	KS	195	402847	O	1974
LARUE NW	TREGO	KS	195	010505	O	1986
LAST CHANCE	COFFEY	KS	031	403391	O	1977
LAST CHANCE	OSAGE	KS	139	403391	O	1977
LATHAM	BUTLER	KS	015	403422	O	1959
LATIMER	MORRIS	KS	127	403546	O	1959
LATON	ROOKS	KS	163	403577	O	1928
LATON EAST	OSBORNE	KS	141	004430	O	1982
LATTA	SUMNER	KS	191	403639	O	1927
LATTA NORTH	SEDGWICK	KS	173	403670	O	1956
LATTA NORTH	SUMNER	KS	191	403670	O	1956
LATTA NW	SUMNER	KS	191	403701	ON	1956
LATTA SW	SUMNER	KS	191	403732	ON	1968
LAUD	BARTON	KS	009	403763	O	1961
LAUPPE	COWLEY	KS	035	403918	O	1959
LAVELLE	ELK	KS	049	404476	ON	1926
LAW	GRAHAM	KS	065	404941	ON	1951
LAW NW	GRAHAM	KS	065	404972	O	1957
LAW SE	GRAHAM	KS	065	405003	O	1955
LAW WEST	GRAHAM	KS	065	002147	O	1978
LAWRENCE	DOUGLAS	KS	045	405220	N	1944

Field Name	County Name	State Sub	Co Code	Field Code	Field Type	Disc Year
LAWRENCE NORTH	LEAVENWORTH	KS	103	405313	N	1944
LAWSON	DECATUR	KS	039	405468	O	1961
LAWSON NE	DECATUR	KS	039	001551	O	1980
LAWSON SE	DECATUR	KS	039	405494	O	1975
LAWSON WEST	DECATUR	KS	039	405530	O	1968
LAYHER	RUSSELL	KS	167	405716	O	1967
LAYORK	LANE	KS	101	008549	O	1984
LAZY 17	NESS	KS	135	405738	O	1972
LAZY 17 WEST	NESS	KS	135	001552	O	1977
LAZY OK	PHILLIPS	KS	147	001548	O	1978
LAZY OK SE	PHILLIPS	KS	147	008917	O	1985
LAZY OK SOUTH	PHILLIPS	KS	147	007395	O	1983
LEACH	JACKSON	KS	085	406515	O	1963
LEAK	PRATT	KS	151	001554	ON	1978
LEAK SW	PRATT	KS	151	006822	O	1984
LEAVENWORTH	LEAVENWORTH	KS	103	004434	O	1983
LEAVENWORTH NE	LEAVENWORTH	KS	103	006659	ON	1984
LEAVENWORTH WEST	LEAVENWORTH	KS	103	010961	ON	1985
LECUYER	TREGO	KS	195	008918	O	1985
LEDDY	SUMNER	KS	191	010789	O	1986
LEDFORD	GREENWOOD	KS	073	407453	O	1975
LEE	SUMNER	KS	191	407507	O	1951
LEESBURGH	STAFFORD	KS	185	408127	O	1938
LEESBURGH WEST	STAFFORD	KS	185	408158	O	1965
LEGERE	GRAHAM	KS	065	408470	O	1966
LEHIGH	MARION	KS	115	408499	ON	1946
LEHIGH NORTH	MARION	KS	115	408561	ON	1953
LEHIGH SE	MARION	KS	115	009824	O	1957
LEHMAN	SCOTT	KS	171	408580	O	1972
LEHMAN NE	SCOTT	KS	171	002151	O	1980
LEHNER	NESS	KS	135	001560	O	1977
LEIGHTON	GOVE	KS	063	408853	O	1974
LEIGHTON NORTH	GOVE	KS	063	006972	O	1984
LEIGHTON SE	GOVE	KS	063	003876	O	1983
LEIGHTON SOUTH	GOVE	KS	063	014161	O	1992
LEIGHTON WEST	GOVE	KS	063	408862	O	1977
LEIKER	ELLIS	KS	051	408871	O	1943
LEIKER EAST	ELLIS	KS	051	408902	O	1953
LEIKER NORTH	ELLIS	KS	051	408933	O	1956
LEIKER SE	ELLIS	KS	051	408995	O	1954
LEINMILLER	ELLIS	KS	051	409057	O	1959
LEISS	STAFFORD	KS	185	409119	O	1956
LEISS NW	STAFFORD	KS	185	409150	O	1966
LEISS SE	STAFFORD	KS	185	409181	O	1961
LEISS SW	STAFFORD	KS	185	409212	O	1963
LELA	PRATT	KS	151	409305	ON	1968
LELA EAST	PRATT	KS	151	013393	O	1990
LELA SOUTH	PRATT	KS	151	012559	O	1988
LELA WEST	PRATT	KS	151	003083	O	1981
LELOUP	FRANKLIN	KS	059	409460	O	1944
LEM	BARBER	KS	007	005600	OA	1987
LEMERT	SEWARD	KS	175	409553	ON	1970
LEMON EAST	HASKELL	KS	081	013007	OA	1989
LEMON NE	HASKELL	KS	081	409646	ON	1965
LEMON RANCH SE	COMANCHE	KS	033	001562	ON	1979
LENITON	CHAUTAUQUA	KS	019	410018	O	1956
LENITON SE	CHAUTAUQUA	KS	019	007614	O	1984
LENORA	NORTON	KS	137	410111	O	1976
LEO	STAFFORD	KS	185	410328	O	1950
LEON	BUTLER	KS	015	410421	O	1925
LEONA	GOVE	KS	063	410669	O	1973
LEONARD	CHAUTAUQUA	KS	019	410731	O	1963
LEONHARDT	ELLIS	KS	051	410886	O	1962
LEONHARDT EAST	ELLIS	KS	051	008202	O	1984
LEONHARDT SE	ELLIS	KS	051	008550	O	1984
LEOTI GAS AREA	WICHITA	KS	203	002154	N	1980
LEOTI GAS AREA SE	WICHITA	KS	203	009825	N	1981
LEOVILLE	BARTON	KS	009	410948	O	1950
LEOVILLE NORTH	BARTON	KS	009	003877	O	1982
LERADO	RENO	KS	155	411134	ON	1935
LERADO EAST	RENO	KS	155	008978	O	1981
LERADO SE	RENO	KS	155	008920	O	1985
LESAGE	ROOKS	KS	163	411320	O	1960
LESAGE EAST	ROOKS	KS	163	009100	O	1985
LESAGE NORTH	ROOKS	KS	163	007398	O	1983
LESAGE NW	ROOKS	KS	163	011482	O	1987
LESAGE SW	GRAHAM	KS	065	010962	O	1987
LESAGE WEST	GRAHAM	KS	065	009035	O	1985
LESTER	DECATUR	KS	039	411537	O	1971
LESTER SOUTH	DECATUR	KS	039	411601	O	1973
LETTE	HASKELL	KS	081	014457	O	1993
LETTE SE	HASKELL	KS	081	015135	O	1994
LEWIS	CLARK	KS	025	411940	ON	1975
LEWIS	RUSSELL	KS	167	411940	O	1940
LEXINGTON	CLARK	KS	025	412560	ON	1977
LEXINGTON EAST	CLARK	KS	025	412591	N	1994
LEXINGTON NW	CLARK	KS	025	007133	ON	1984
LEXINGTON SOUTH	CLARK	KS	025	412668	N	1979
LIBERAL SE	SEWARD	KS	175	413080	ON	1947
LIBERAL WEST	SEWARD	KS	175	005522	ON	1983
LIBERAL-LIGHT	SEWARD	KS	175	413049	ON	1951
LIBERAL-LIGHT NORTH	SEWARD	KS	175	004245	O	1981
LIBERTY	BARTON	KS	009	413142	O	1952
LIBERTY NORTH	MONTGOMERY	KS	125	413390		
LIBERTY SOUTH	MONTGOMERY	KS	125	413421		
LIBRARY	ROOKS	KS	163	006299	O	1984
LICHTSINN	GRAHAM	KS	065	008205	O	1984
LIEB	ELLIS	KS	051	413576	O	1956
LIEB EAST	ELLIS	KS	051	413607	O	1957
LIEB NE	ELLIS	KS	051	009826	O	1981
LIEB NW	ELLIS	KS	051	009036	O	1985
LIEBENTHAL	RUSH	KS	165	413638	ON	1972
LIEBENTHAL NORTH	RUSH	KS	165	001567	O	1978
LIEBENTHAL SE	RUSH	KS	165	014037	N	1991
LIEBENTHAL SOUTH	RUSH	KS	165	007493	N	1984
LIETZKE	BUTLER	KS	015	413700	O	1962
LINCOLN	STAFFORD	KS	185	414351	O	1951
LINDENMAN	GRAHAM	KS	065	415146	O	1959
LINDENMAN WEST	GRAHAM	KS	065	415157	O	1965
LINDENMAN WEST	SHERIDAN	KS	179	415157	O	1965
LINDSBORG	MCPHERSON	KS	113	415653	O	1938
LINDSBORG	SALINE	KS	169	415653	O	1938
LINDSBORG EAST	SALINE	KS	169	011486	O	1987
LINDSBORG SW	MCPHERSON	KS	113	415715	O	1966
LINNEBUR	KINGMAN	KS	095	416149	ON	1969
LINNEBUR NORTH	KINGMAN	KS	095	001572	O	1977
LINWOOD	LEAVENWORTH	KS	103	416366	ON	1944
LION	PRATT	KS	151	416397	ON	1953
LION EAST	PRATT	KS	151	004246	O	1983
LION NE	PRATT	KS	151	416459	O	1954
LION NW	PRATT	KS	151	004247	ON	1982
LION WEST	PRATT	KS	151	006660	ON	1984
LIPPELMANN	DECATUR	KS	039	003088	O	1983
LIPPELMANN NW	DECATUR	KS	039	010793	O	1986
LIPPOLDT	HODGEMAN	KS	083	416521	O	1963
LIPPOLDT EAST	HODGEMAN	KS	083	004435	O	1981
LIPPOLDT NW	HODGEMAN	KS	083	416529	O	1974
LIPPOLDT SE	HODGEMAN	KS	083	016208	O	1998
LIPPOLDT WEST	HODGEMAN	KS	083	008551	O	1981
LIPPS	CHASE	KS	017	416533	ON	1994
LIPPS SOUTH	CHASE	KS	017	009101	N	1985
LISCOE	ELK	KS	049	417141	O	1926
LITT	RUSH	KS	165	417482	O	1964
LITT NW	RUSH	KS	165	009829	O	1986
LITTLE ARK	HARVEY	KS	079	010117	N	1981
LITTLE BEAR CREEK	BARBER	KS	007	417761	ON	1954
LITTLE BEAVER CREEK	CHEYENNE	KS	023	417823	O	1962
LITTLE BEAVER CREEK NORTH	CHEYENNE	KS	023	001575	O	1978
LITTLE BEAVER CREEK SE	RAWLINS	KS	153	001576	O	1978
LITTLE BLUE	NESS	KS	135	417885	O	1970
LITTLE BLUE EAST	NESS	KS	135	417888	O	1978
LITTLE BLUE NORTH	LANE	KS	101	417891	O	1975
LITTLE BLUE SE	NESS	KS	135	417905	O	1976
LITTLE BLUE SOUTH	NESS	KS	135	417908	O	1973
LITTLE BLUE SW	LANE	KS	101	417916	O	1971
LITTLE CEDAR CREEK	COWLEY	KS	035	418133	O	1965
LITTLE COON CREEK	FORD	KS	057	418381	O	1961
LITTLE COON CREEK SW	FORD	KS	057	003746	O	1987
LITTLE RIO	RICE	KS	159	010120	ON	1987
LITTLE SANDY CREEK	BARBER	KS	007	419568	ON	1973
LITTLE SANDY CREEK	HARPER	KS	077	419568	ON	1973
LITTLE SANDY CREEK EAST	HARPER	KS	077	005822	ON	1981
LITTLE SANDY CREEK SOUTH	BARBER	KS	007	001581	O	1978
LITTLE VALLEY	MCPHERSON	KS	113	419838	O	1979
LITTLE VALLEY WEST	MCPHERSON	KS	113	011192	O	1985
LITTLE WAKARUSA	DOUGLAS	KS	045	004437	O	1983
LITTLECHILD	TREGO	KS	195	420010	O	1974
LITTLER	CHASE	KS	017	420080	N	
LIVERPOOL CEMETERY	STANTON	KS	187	015136	N	1995
LIVIN MOUND	PRATT	KS	151	420728	O	1972
LIVINGOOD	BROWN	KS	013	003147	O	1944
LIVINGOOD SOUTH	BROWN	KS	013	011784	O	1987
LLANA	GRAHAM	KS	065	421001	O	1971
LLANOS	SHERMAN	KS	181	421094	ON	1958
LLANOS SE	SHERMAN	KS	181	001585	O	1978
LLANOS SW	SHERMAN	KS	181	014358	O	1992
LOBO	EDWARDS	KS	047	421451	O	1984
LOCK	KINGMAN	KS	095	421575	O	1959
LOCKER	TREGO	KS	195	421637	O	1953
LOCKER NORTH	TREGO	KS	195	003090	O	1982
LOCKER NW	TREGO	KS	195	007402	O	1983
LOCLELA	ROOKS	KS	163	008553	O	1984
LOCLELA NORTH	ROOKS	KS	163	009103	O	1985
LOCUST GROVE	ROOKS	KS	163	422288	O	1949
LOCUST GROVE SE	ROOKS	KS	163	422319	O	1951
LOGAN	PHILLIPS	KS	147	422722	O	1945
LOGAN EAST	PHILLIPS	KS	147	007494	O	1984
LOGANSPORT	LOGAN	KS	109	423063	O	1983
LOGANSPORT NW	LOGAN	KS	109	014782	O	1994
LOGSDEN	ELK	KS	049	423094	ON	1925
LOHOFF	LANE	KS	101	423140	O	1978
LOHOFF EAST	LANE	KS	101	001587	O	1978
LOHOFF NE	LANE	KS	101	423148	O	1978
LOHOFF NORTH	LANE	KS	101	004749	O	1983
LOHOFF SOUTH	LANE	KS	101	006661	O	1984
LOHOFF SW	LANE	KS	101	004438	O	1982
LOHOFF WEST	LANE	KS	101	423152	O	1978
LONE ELM	ANDERSON	KS	003	424210	N	1983
LONE STAR	ROOKS	KS	163	424799	O	1948
LONE STAR WEST	ROOKS	KS	163	424954	O	1963
LONG	BUTLER	KS	015	425264	O	1949
LONG NE	BUTLER	KS	015	425729	O	1953
LONG VALLEY	STAFFORD	KS	185	426039	O	1964
LONGANECKER	JOHNSON	KS	091	007135	ON	1984
LONGANECKER NORTH	JOHNSON	KS	091	008922	O	1985
LONGANECKER SE	JOHNSON	KS	091	008923	O	1985
LONG-SIMPSON	DECATUR	KS	039	016326	O	1998
LONGTON	CHAUTAUQUA	KS	019	426318		
LONGTON	ELK	KS	049	426318	ON	1902
LONGTON NORTH	ELK	KS	049	426349	ON	1927
LONGTON SOUTH	ELK	KS	049	006662	O	1984
LOOKOUT HOLLOW	ELLIS	KS	051	426721	O	1950
LOOKOUT HOLLOW EAST	ELLIS	KS	051	426725	O	1976
LORD	ELK	KS	049	427210	O	1973
LORETTO	RUSH	KS	165	427423	OA	1945
LORETTO NE	RUSH	KS	165	427434	O	1957
LORETTO NORTH	RUSH	KS	165	427465	O	1967
LORRAINE	ELLSWORTH	KS	053	427527	O	1934
LORRAINE NORTH	ELLSWORTH	KS	053	427558	O	1953
LORTON	COWLEY	KS	035	427589	O	1969
LORTON NE	COWLEY	KS	035	007615	O	1982
LOST CREEK	BOURBON	KS	011	428271	O	1944
LOST CREEK WEST	LINN	KS	107	011490	O	1987
LOST SPRINGS	DICKINSON	KS	041	428581	ON	1927
LOST SPRINGS	MARION	KS	115	428581	ON	1926
LOST SPRINGS	MORRIS	KS	127	428581	ON	1927
LOUISBURG	MIAMI	KS	121	429108	ON	1927
LOUISBURG NE	MIAMI	KS	121	429139	ON	1944
LOVE	ELK	KS	049	429542	O	1921
LOVELL	COWLEY	KS	035	430007	O	1959
LOVE-THREE	SUMNER	KS	191	429666	ON	1969
LOVE-THREE NORTH	SUMNER	KS	191	001601	ON	1977
LOVETT	PAWNEE	KS	145	430441	ON	1954
LOWE	CHAUTAUQUA	KS	019	430751	O	1955

Field Name	County Name	State Sub	Co Code	Field Code	Field Type	Disc Year
LOWEMONT	LEAVENWORTH	KS	103	006300	O	1983
LOWEMONT SE	LEAVENWORTH	KS	103	009835	N	1985
LUCAS	PAWNEE	KS	145	432062	ON	1974
LUCERNE	SHERIDAN	KS	179	432186	O	1966
LUCERNE SE	SHERIDAN	KS	179	010122	O	1984
LUCK	GRAHAM	KS	065	432496	O	1945
LUCK NE	GRAHAM	KS	065	005861	O	1983
LUCK NORTH	GRAHAM	KS	065	008924	O	1985
LUCKY LADY	ELLIS	KS	051	004443	O	1982
LUCY	LANE	KS	101	432992	O	2000
LUDWICK	PRATT	KS	151	433178	O	1944
LUDWICK NE	PRATT	KS	151	433209	ON	1960
LUENING	SEDGWICK	KS	173	433395	O	1951
LUFT	CLARK	KS	025	433426	ON	1982
LUKENS	BARBER	KS	007	433612	ON	1971
LUKENS SOUTH	BARBER	KS	007	004106	O	1983
LULU	BARBER	KS	007	433953	O	1967
LUND	DECATUR	KS	039	434046	O	1982
LUNDGREN	GOVE	KS	063	434170	O	1952
LUNDGREN EAST	GOVE	KS	063	007616	O	1982
LUNDGREN NE	GOVE	KS	063	008988	O	1985
LUNDGREN NW	GOVE	KS	063	010971	O	1987
LUNDGREN SE	GOVE	KS	063	008555	O	1984
LUNDGREN WEST	GOVE	KS	063	011998	O	1988
LUNSFORD	JEFFERSON	KS	087	434232	N	1986
LUNT	PRATT	KS	151	434263	ON	1964
LUTZ	STAFFORD	KS	185	435069	O	1963
LY-GREEN	GREENWOOD	KS	073	435341	O	1951
LY-GREEN	LYON	KS	111	435341	O	1954
LYND	ROOKS	KS	163	435930	O	1951
LYND SOUTH	ROOKS	KS	163	435992	O	1966
LYND SW	ROOKS	KS	163	436023	O	1952
LYND WEST	ROOKS	KS	163	436054	O	1960
LYONS	RICE	KS	159	436364	ON	1927
LYONS GAS AREA	RICE	KS	159	436401	N	1973
LYONS SW	RICE	KS	159	436550	ON	1955
LYONS TOWNSITE	RICE	KS	159	436581	ON	1964
LYONS WEST	RICE	KS	159	436612	ON	1963
M I H	GRAY	KS	069	007617	O	1982
MABEL L	GOVE	KS	063	438287	O	1972
MABEL L NW	GOVE	KS	063	007618	O	1981
MABEL L WEST	GOVE	KS	063	002166	O	1980
MACADOO	BARBER	KS	007	013706	O	1991
MACADOO SOUTH	BARBER	KS	007	014461	ON	1993
MACHIN	RUSSELL	KS	167	438729	O	1958
MACHIN NORTH	RUSSELL	KS	167	001617	O	1975
MACKSVILLE	PAWNEE	KS	145	439163	ON	1941
MACKSVILLE	STAFFORD	KS	185	439163	ON	1941
MACKSVILLE EAST	STAFFORD	KS	185	439194	ON	1954
MACKSVILLE TOWNSITE	STAFFORD	KS	185	439225	ON	1961
MACNAMEE EAST	RUSH	KS	165	010973	O	1971
MACY	JOHNSON	KS	091	004446	O	1968
MADDEN	TREGO	KS	195	439566	O	1967
MADDEN SW	TREGO	KS	195	439635	O	1975
MADDEN WEST	TREGO	KS	195	439641	O	1973
MADDIX	COWLEY	KS	035	439659	O	1952
MADDIX NORTH	COWLEY	KS	035	439690	ON	1957
MADDY NORTH	ROOKS	KS	163	439745	O	1975
MADISON TOWNSITE	GREENWOOD	KS	073	010125	O	1981
MAES	ELLSWORTH	KS	053	440310	O	1952
MAGDALENE	NESS	KS	135	440510	O	1972
MAGIE	LANE	KS	101	007405	O	1983
MAGIE NORTH	LANE	KS	101	013017	O	1989
MAHANNAH	COWLEY	KS	035	441302	O	1918
MAHONEY	RUSSELL	KS	167	441426	ON	1940
MAHONEY SOUTH	RUSSELL	KS	167	000720	O	1981
MAHONEY WEST	RUSSELL	KS	167	441488	O	1993
MALONE	CHAUTAUQUA	KS	019	442635	O	1928
MALONE EAST	CHAUTAUQUA	KS	019	008556	O	1984
MANGO	MORTON	KS	129	007407	N	1983
MANN	BUTLER	KS	015	443937	O	1960
MANNING	LANE	KS	101	444216	O	1978
MANNING	SCOTT	KS	171	444216	O	1978
MANNING NW	SCOTT	KS	171	010127	O	1986
MANNING TOWNSITE	SCOTT	KS	171	010128	O	1985
MANNING TOWNSITE SOUTH	SCOTT	KS	171	010974	O	1987
MANNING TOWNSITE SW	SCOTT	KS	171	013019	O	1989
MANSUR	COWLEY	KS	035	444526	ON	1949
MANSUR NW	COWLEY	KS	035	444557	ON	1972
MANSUR SW	COWLEY	KS	035	444588	O	1959
MANSZ	RICE	KS	159	444619	O	1948
MANTANZAS	CHAUTAUQUA	KS	019	444650	ON	1944
MANTENO	NESS	KS	135	444681	O	1945
MANTENO SW	NESS	KS	135	452391	O	1978
MANTZ	NESS	KS	135	006663	O	1982
MANY CREEKS	GRANT	KS	067	445006	O	1979
MANY CREEKS NW	GRANT	KS	067	015867	O	1999
MANY CREEKS SOUTH	GRANT	KS	067	009844	O	1985
MAPES	DECATUR	KS	039	445232	O	1972
MAPLE	COWLEY	KS	035	445239	O	1958
MAPLE GROVE	HARPER	KS	077	445270	ON	1965
MAPLE GROVE	KINGMAN	KS	095	445270	ON	1965
MAPLE GROVE SOUTH	HARPER	KS	077	445363	ON	1984
MAPLE GROVE SOUTH	KINGMAN	KS	095	445363	ON	1984
MAPLETON	BOURBON	KS	011	445642	N	1941
MAPLETON NE	BOURBON	KS	011	009845	O	1982
MAPLETON NE	LINN	KS	107	009845	O	1982
MAPLETON SW	BOURBON	KS	011	445673	ON	1944
MARC	ROOKS	KS	163	446076	O	1948
MARCOTTE	ROOKS	KS	163	446479	O	1944
MARCOTTE SE	ROOKS	KS	163	001634	O	1978
MARCOTTE WEST	ROOKS	KS	163	009846	O	1981
MARENA	HODGEMAN	KS	083	446656	O	1973
MARENA NORTH	HODGEMAN	KS	083	005844	O	1981
MARGARET	SUMNER	KS	191	446820	ON	1946
MARGHEIM	NESS	KS	135	446975	O	1958
MARGHEIM NORTH	NESS	KS	135	446984	O	1976
MARIAS DES CYGNES	WABAUNSEE	KS	197	447192	O	1969
MARION TOWNSITE	MARION	KS	115	009038	O	1985
MARKLEY	SUMNER	KS	191	448339	O	1958
MARNANE	BUTLER	KS	015	009847	O	1927
MARQUIS	BARTON	KS	009	449021	O	1960
MARQUIS SOUTH	BARTON	KS	009	001643	O	1977
MARSH	STAFFORD	KS	185	449331	O	1970
MARSHALL LAW	GRAHAM	KS	065	002170	O	1977
MARTHA WASHINGTON	GRAHAM	KS	065	449827	O	1962
MARTHA WASHINGTON EAST	GRAHAM	KS	065	449858	O	1965
MARTHA WASHINGTON SE	GRAHAM	KS	065	011501	O	1987
MARTIN	EDWARDS	KS	047	449889	ON	1966
MARTIN	KIOWA	KS	097	449889	ON	1966
MARTIN CREEK SOUTH	SHERIDAN	KS	179	006359	O	1983
MARTIN NORTH (NEW)	EDWARDS	KS	047	010130	ON	1977
MARTINA	ELLIS	KS	051	450075	O	1969
MARTINA EAST	ELLIS	KS	051	001648	O	1980
MARVEL	FORD	KS	057	450354	N	1983
MARVIN	ELLIS	KS	051	450385	O	1969
MARVIN NORTH	ELLIS	KS	051	450404	O	1973
MARVIN SE	ELLIS	KS	051	001651	O	1977
MARY A	BARTON	KS	009	450447	O	1966
MARY A NE	BARTON	KS	009	450478	O	1970
MARY HANNA	GRAHAM	KS	065	010975	O	1987
MARY IDA	BARTON	KS	009	450633	O	1950
MARY IDA	RICE	KS	159	450633	O	1950
MARY IDA NORTH	BARTON	KS	009	450664	O	1952
MARY IDA NORTH	RICE	KS	159	450664	O	1953
MARY IDA SOUTH	RICE	KS	159	450695	O	1957
MASON	KINGMAN	KS	095	451346	N	1985
MASSEY	EDWARDS	KS	047	451749	ON	1957
MASSEY	PAWNEE	KS	145	451749	ON	1957
MASSIER	TREGO	KS	195	451811	O	1969
MASSONI NW	SEWARD	KS	175	452064	ON	1989
MASTERS CREEK	MORRIS	KS	127	452106	O	1983
MATER	BARTON	KS	009	452400	O	1965
MATER SOUTH	BARTON	KS	009	452431	O	1966
MATTHEW	BARTON	KS	009	009851	O	1986
MAUNE	KEARNY	KS	093	001661	O	1977
MAVID	GRAHAM	KS	065	454260	O	1969
MAVID EAST	GRAHAM	KS	065	454265	O	1976
MAX	STAFFORD	KS	185	454291	ON	1938
MAX EAST	STAFFORD	KS	185	454322	O	1961
MAX NORTH	STAFFORD	KS	185	454353	O	1956
MAX SE	STAFFORD	KS	185	006665	O	1984
MAX SOUTH	STAFFORD	KS	185	454384	ON	1950
MAXWELL	MCPHERSON	KS	113	454725	O	1948
MAYBACH	BARTON	KS	009	455159	O	1962
MAYBACH WEST	BARTON	KS	009	455190	O	1969
MAYBERRY	BARBER	KS	007	455252	ON	1984
MAYBERRY NORTH	BARBER	KS	007	455283	N	1984
MAYFIELD	SUMNER	KS	191	455469	O	1957
MAYHEW	ROOKS	KS	163	455624	O	1951
MAYHILL	COWLEY	KS	035	455655	ON	1970
M-B	FORD	KS	057	002165	O	1980
MCAHREN	PRATT	KS	151	001667	ON	1978
MCAHREN NE	PRATT	KS	151	001668	N	1980
MCAHREN SE	PRATT	KS	151	004758	N	1982
MCALISTER	CHAUTAUQUA	KS	019	013900	O	1925
MCARTHUR	RENO	KS	155	456438	O	1980
MCARTHUR SOUTH	RENO	KS	155	011541	N	2000
MCBRIDE	PRATT	KS	151	456562	O	1976
MCBRIDE EAST	PRATT	KS	151	008927	O	1985
MCBROOM	RUSSELL	KS	167	008231	O	1984
MCCAIG	BUTLER	KS	015	456624	O	1937
MCCALL	TREGO	KS	195	456655	O	1978
MCCALL EAST	TREGO	KS	195	006851	O	1984
MCCALL NE	TREGO	KS	195	007411	O	1983
MCCALL SOUTH	TREGO	KS	195	001670	O	1980
MCCALL SW	TREGO	KS	195	001671	O	1980
MCCANDLESS	STAFFORD	KS	185	456965	ON	1944
MCCANDLESS NE	STAFFORD	KS	185	456996	O	1960
MCCANDLESS NW	STAFFORD	KS	185	008561	O	1985
MCCANN	BUTLER	KS	015	457027	O	1933
MCCANN NORTH	BUTLER	KS	015	006666	O	1984
MCCARTY	EDWARDS	KS	047	457058	ON	1929
MCCARTY NE	EDWARDS	KS	047	457089	ON	1930
MCCARTY NORTH	EDWARDS	KS	047	457120	ON	1979
MCCAULEY	BARTON	KS	009	457275	O	1949
MCCAY	COMANCHE	KS	033	009853	N	1986
MCCLAIN	NEMAHA	KS	131	457385	O	1982
MCCLAIN SW	NEMAHA	KS	131	004452	O	1983
MCCLANAHAN	EDWARDS	KS	047	457399	ON	1958
MCCLANAHAN WEST	EDWARDS	KS	047	457449		
MCCLELLAN	ROOKS	KS	163	457492	O	1945
MCCLELLAN SOUTH	ROOKS	KS	163	009854	O	1981
MCCLINTOCK	RICE	KS	159	457616	ON	1995
MCCLURE (NEW)	BARBER	KS	007	457771	ON	1966
MCCLURG	ROOKS	KS	163	001675	O	1977
MCCLURG WEST	ROOKS	KS	163	009041	O	1985
MCCOLLUM	COWLEY	KS	035	001676	O	1980
MCCOLLUM SOUTH	COWLEY	KS	035	000287	O	1987
MCCOLM	CLARK	KS	025	457910	ON	1975
MCCORMICK	NESS	KS	135	458368	O	1979
MCCOY	GREENWOOD	KS	073	458422	O	1971
MCCRACKEN	NESS	KS	135	458484	O	1957
MCCRACKEN	RUSH	KS	165	458484	O	1957
MCCRACKEN NE	RUSH	KS	165	458546	O	1968
MCCRACKEN NORTH	RUSH	KS	165	458577	O	1962
MCCREIGHT	NESS	KS	135	013710	O	1990
MCCREIGHT NW	NESS	KS	135	014043	O	1991
MCCULLOUGH	BUTLER	KS	015	458794	O	1936
MCCUNE	CRAWFORD	KS	037	458825	O	1929
MCCUNE TOWNSITE	CRAWFORD	KS	037	458856	O	1944
MCCUNE WEST	CRAWFORD	KS	037	001677	O	1976
MCCUNE WEST	LABETTE	KS	099	001677	O	1976
MCCUNE WEST	NEOSHO	KS	133	001677	O	1976
MCCUTCHEON	KINGMAN	KS	095	459073	ON	1955
MCDANIEL	LOGAN	KS	109	459135	O	1982
MCDONALD	NESS	KS	135	459197	O	1963
MCDONALD EAST	NESS	KS	135	001678	O	1977
MCDONALD NE	NESS	KS	135	459321	O	1963
MCDONALD NW	NESS	KS	135	006973	O	1984
MCFADDEN	SHERIDAN	KS	179	459782	O	1974
MCFADDEN NORTH	SHERIDAN	KS	179	005831	O	1981
MCFADDEN SOUTH	SHERIDAN	KS	179	009106	O	1985
MCFARLAND	GRAHAM	KS	065	460034	O	1986
MCGAUGHEY	NESS	KS	135	460275	O	1971
MCGINTY	STAFFORD	KS	185	460437	O	1950

Field Name	County Name	State Sub	Co Code	Field Code	Field Type	Disc Year
MCGINTY NW	STAFFORD	KS	185	460468	O	1951
MCGLASSON	CHAUTAUQUA	KS	019	460499	O	1948
MCGLASSON SOUTH	CHAUTAUQUA	KS	019	001681	O	1980
MCGLASSON WEST	CHAUTAUQUA	KS	019	460530	O	1959
MCGUIRE-GOEMANN	BARBER	KS	007	460778	ON	1955
MCGUIRE-GOEMANN EAST	BARBER	KS	007	001682	ON	1979
MCGUIRE-GOEMANN NW	BARBER	KS	007	007624	ON	1984
MCGUIRE-GOEMANN SOUTH	BARBER	KS	007	007625	N	1981
MCHALE	ROOKS	KS	163	460809	O	1948
MCHALE NORTH	ROOKS	KS	163	460840	O	1967
MCILHENNY	SUMNER	KS	191	460902	O	1958
MCKAY	COWLEY	KS	035	461150	ON	1951
MCKELVEY	PRATT	KS	151	009043	O	1981
MCKENNA	ROOKS	KS	163	461274	O	1969
MCKENNA NORTH	ROOKS	KS	163	006668	O	1982
MCKINNEY	CLARK	KS	025	461491	ON	1950
MCKINNEY	MEADE	KS	119	461491	ON	1950
MCKINNEY EAST	CLARK	KS	025	461530	O	1976
MCKINNEY NE	MEADE	KS	119	009855	O	1981
MCKITRICK	STAFFORD	KS	185	461615	O	1966
MCLAUGHLIN	SUMNER	KS	191	461770	O	1968
MCLEAN	EDWARDS	KS	047	461832	ON	1979
MCLEAN SOUTH	EDWARDS	KS	047	009003	ON	1981
MCLOUTH	JEFFERSON	KS	087	462049	O	1939
MCLOUTH	LEAVENWORTH	KS	103	462049	O	1939
MCLOUTH NORTH	JEFFERSON	KS	087	462080	N	1939
MCLOUTH NW	JEFFERSON	KS	087	008562	N	1985
MCLOUTH WEST	JEFFERSON	KS	087	006974	N	1984
MCMILLEN	ROOKS	KS	163	002177	O	1982
MCMILLION	CLARK	KS	025	009857	O	1982
MCMORAN	COMANCHE	KS	033	462328	O	1961
MCMULLEN	ROOKS	KS	163	462390	O	1952
MCMURTRY	MCPHERSON	KS	113	462483	O	1960
MCNAIR	NESS	KS	135	462607	O	1963
MCNAMEE	RUSH	KS	165	462638	O	1969
MCNAMEE EAST	RUSH	KS	165	462669	O	1971
MCNEE	CHAUTAUQUA	KS	019	014567	N	1993
MCNINCH	NESS	KS	135	011799	O	1987
MCNINCH	TREGO	KS	195	011799	O	1987
MCNOWAN	CHAUTAUQUA	KS	019	004759	O	1981
MCNOWN	CHAUTAUQUA	KS	019	462855	O	1926
MCNOWN NORTH	CHAUTAUQUA	KS	019	010978	O	1987
MCPHERSON	MCPHERSON	KS	113	462948	ON	1928
MCQUEEN	GRAY	KS	069	004251	O	1981
MCQUEEN SE	GRAY	KS	069	009858	O	1981
MCR	BARBER	KS	007	463072	O	1961
MCREYNOLDS	BARBER	KS	007	463134	ON	1955
MCREYNOLDS NE	BARBER	KS	007	008929	N	1985
MCREYNOLDS SOUTH	BARBER	KS	007	008979	N	1981
MCVEY	GRAHAM	KS	065	463165	O	1958
MCVICKER	NESS	KS	135	463196	O	1966
MCVICKER SE	NESS	KS	135	010133	O	1985
MCWHERTER	WOODSON	KS	207	463227	O	1955
MCWHERTER NE	WOODSON	KS	207	010803	ON	1956
MCWHIRTER	LANE	KS	101	007416	O	1981
MCWHIRTER NORTH	LANE	KS	101	005875	O	1983
MEADE	MEADE	KS	119	463545	ON	1978
MEADE NORTH	MEADE	KS	119	009859	N	1981
MEADOWSIDE	BARTON	KS	009	464010	O	1949
MEADOWSIDE NW	BARTON	KS	009	464041	O	1959
MEAIRS	BARBER	KS	007	464072	ON	1966
MEAIRS SOUTH	BARBER	KS	007	010543	ON	1985
MEASE	BARBER	KS	007	464413	ON	1954
MECKEL	RUSSELL	KS	167	009860	O	1962
MECKEL SOUTH	RUSSELL	KS	167	464506	O	1969
MECKFESSEL	PAWNEE	KS	145	438915	O	1955
MEDFORD	THOMAS	KS	193	464692	O	1988
MEDICINE CREEK	ROOKS	KS	163	464940	O	1952
MEDICINE LODGE NORTH	BARBER	KS	007	465064	ON	1954
MEDICINE LODGE-BOGGS	BARBER	KS	007	465002	ON	1937
MEDICINE RIVER	BARBER	KS	007	465219	ONA	1988
MEDICINE RIVER SW	BARBER	KS	007	004760	OA	1983
MEEK	SUMNER	KS	191	465591	O	1956
MEEK NORTH	SUMNER	KS	191	009862	ON	1986
MEEK SW	SUMNER	KS	191	014162	N	1992
MEEK WEST	SUMNER	KS	191	009863	N	1981
MEIER	RUSSELL	KS	167	466087	O	1948
MEIERDIERKS SE	MEADE	KS	119	001689	ON	1978
MEILS	SUMNER	KS	191	466149	O	1960
MEISTRELL SW	ELLIS	KS	051	466211	O	1959
MELLARD	RUSSELL	KS	167	466459	O	1963
MELLARD EAST	RUSSELL	KS	167	007419	O	1983
MELLECKER	HODGEMAN	KS	083	466490	O	1963
MELLECKER NORTH	HODGEMAN	KS	083	007626	O	1984
MELLIES	BUTLER	KS	015	008989	O	1985
MELLOR	BUTLER	KS	015	466614	O	1957
MELLOR EAST	BUTLER	KS	015	466645	O	1958
MELLOR NE	BUTLER	KS	015	466676	O	1958
MENDOTA	ELLIS	KS	051	467358	O	1951
MENDOTA EAST	ELLIS	KS	051	467363	O	1980
MENDOTA SOUTH	ELLIS	KS	051	467411	O	1983
MENDOTA SW	ELLIS	KS	051	004456	O	1980
MENLO PARK	THOMAS	KS	193	015482	O	1996
MERLE	STAFFORD	KS	185	468691	O	1949
MERRILL RANCH	COMANCHE	KS	033	469001	O	1968
MERRITT	PAWNEE	KS	145	469020	ON	1957
MERSHON	STAFFORD	KS	185	469156	O	1963
MERTEN EAST	BARTON	KS	009	469218	O	1967
MERTEN NE	BARTON	KS	009	469249	O	1946
MERTEN SW	BARTON	KS	009	469311	O	1958
MERTEN SW	RUSH	KS	165	469311	O	1958
MESERVE	ELLIS	KS	051	469745	O	1965
MESERVE	TREGO	KS	195	469745	O	1965
MESERVE EAST	ELLIS	KS	051	008990	O	1985
MESERVE NORTH	TREGO	KS	195	011509	O	1987
MESERVE SOUTH	TREGO	KS	195	010979	O	1987
MESSENGER	KINGMAN	KS	095	469900	ONA	1968
METCALF	DECATUR	KS	039	470117	O	1975
METCALF SW	DECATUR	KS	039	008566	O	1984
METTS	STEVENS	KS	189	013256	ON	1993
METZ	SUMNER	KS	191	470210	O	1951
MEYERS	MEADE	KS	119	470520	ON	1963
MICHIGAN	SCOTT	KS	171	471212	O	1974
MICHIGAN WEST	SCOTT	KS	171	003891	O	1983
MICKLESON	GRAHAM	KS	065	471226	O	1952
MICKLESON NE	GRAHAM	KS	065	471288	O	1969
MICKLESON SE	GRAHAM	KS	065	013257	O	1989
MIDDLE CREEK	LANE	KS	101	471598	O	1979
MIDDLE CREEK EAST	LANE	KS	101	010134	ON	1986
MIDDLE CREEK NE	LANE	KS	101	007421	O	1981
MID-LUND	GOVE	KS	063	011801	O	1987
MIDSTREAM	STEVENS	KS	189	011511	N	1987
MIDWAY DRAW	SHERIDAN	KS	179	009108	O	1985
MILAN	SUMNER	KS	191	473675	ON	1961
MILAN NW	SUMNER	KS	191	009868	O	1981
MILDREXTER	GRAHAM	KS	065	473892	O	1955
MILDREXTER SE	GRAHAM	KS	065	473923	O	1958
MILL CREEK	WABAUNSEE	KS	197	474357	O	1950
MILL CREEK SW	WABAUNSEE	KS	197	010135	O	1986
MILLARD	BARTON	KS	009	474481	O	1944
MILLBROOK	GRAHAM	KS	065	474543	O	1951
MILLER	HARPER	KS	077	474574	O	1955
MILLRICH	SCOTT	KS	171	009869	O	1986
MILLRICH SE	SCOTT	KS	171	009870	O	1986
MILLS	ELK	KS	049	475535	O	1927
MILLSACK	GOVE	KS	063	005648	O	1982
MILLSACK NORTH	GOVE	KS	063	010810	O	1986
MILTON	NESS	KS	135	476248	O	1970
MILTON NW	NESS	KS	135	004459	O	1983
MINER	NESS	KS	135	476620	O	1970
MINER NE	NESS	KS	135	476628	O	1975
MINER WEST	NESS	KS	135	007627	O	1984
MINGO	THOMAS	KS	193	477023	O	1952
MINGONA	BARBER	KS	007	477054	O	1962
MINIUM	SHERIDAN	KS	179	477116	O	1964
MINNEHA	SEDGWICK	KS	173	477147	O	1951
MINNEHA NORTH	SEDGWICK	KS	173	477178	O	1960
MINNEHA NW	SEDGWICK	KS	173	477209	O	1951
MINNEHA WEST	SEDGWICK	KS	173	477240	O	1965
MINNEOLA	FORD	KS	057	003094	ON	1983
MINNEOLA SOUTH	FORD	KS	057	006852	O	1984
MINNIE O	ROOKS	KS	163	477519	O	1962
MINNIE O SOUTH	ROOKS	KS	163	477550	O	1966
MIRT	SUMNER	KS	191	000290	O	1999
MIRT EAST	SUMNER	KS	191	015916	O	1999
MISSLER	MEADE	KS	119	478789	O	1976
MISSOURI FLATS	GOVE	KS	063	478802	O	1973
MISSOURI FLATS EAST	GOVE	KS	063	002183	O	1978
MISSOURI FLATS NE	GOVE	KS	063	478806	O	1973
MISSOURI FLATS NW	GOVE	KS	063	478813	O	1975
MISSOURI FLATS WEST	GOVE	KS	063	008931	O	1985
MITCHELL	GRAHAM	KS	065	478945	O	1958
MIXER	ELLIS	KS	051	479348	O	1965
MJR	RAWLINS	KS	153	009144	O	1977
MOD	NORTON	KS	137	480371	O	1980
MOD EAST	NORTON	KS	137	015405	O	1995
MODOC	SCOTT	KS	171	015406	O	1995
MOERER	WOODSON	KS	207	007630	O	1984
MOEWS	FRANKLIN	KS	059	009873	O	1982
MOFFETT	BARBER	KS	007	480752	O	1944
MOFFETT NORTH	BARBER	KS	007	004461	ON	1983
MOFFETT NW	BARBER	KS	007	006304	ON	1988
MOFFETT WEST	BARBER	KS	007	480783	O	1965
MOHLER	MEADE	KS	119	481000	ONA	1957
MOHLER EAST	MEADE	KS	119	481015	ON	1981
MOHLER NE	MEADE	KS	119	481031	ON	1958
MOLINE	ELK	KS	049	481093	O	1928
MOLINE NORTH	ELK	KS	049	001723	O	1980
MOLINE SOUTH	ELK	KS	049	481124	ON	1935
MOLLHAGEN	RICE	KS	159	003895	O	1982
MOLLOHAM	HARPER	KS	077	002185	O	1977
MONA	RENO	KS	155	481248	O	1987
MONAGHAN	DECATUR	KS	039	481279	O	1952
MONAGHAN NE	DECATUR	KS	039	015860	O	1997
MONAGHAN NORTH	DECATUR	KS	039	005901	O	1983
MONG	TREGO	KS	195	481713	O	1962
MONG SOUTH	TREGO	KS	195	004462	O	1983
MONGER	GRAY	KS	069	004111	O	1981
MONMOUTH	CRAWFORD	KS	037	481775	ON	1944
MONMOUTH NW	CRAWFORD	KS	037	481785	O	1947
MONT IDA	ANDERSON	KS	003	015483	O	1996
MONTGOMERY	GRAHAM	KS	065	482860	O	1953
MONTGOMERY EAST	GRAHAM	KS	065	482891	O	1958
MONT-SOL	PHILLIPS	KS	147	482302	O	1954
MONT-SOL SOUTH	PHILLIPS	KS	147	482333	O	1962
MONUMENT	LOGAN	KS	109	483046	O	1959
MONUMENT NE	LOGAN	KS	109	483170	O	1978
MONUMENT NORTH	LOGAN	KS	109	483175	O	1997
MONUMENT NW	LOGAN	KS	109	015864	O	1997
MONUMENT SW	LOGAN	KS	109	015408	O	1995
MONUMENT WEST	LOGAN	KS	109	015409	O	1996
MOODY	STAFFORD	KS	185	483201	ON	1956
MOODY NE	STAFFORD	KS	185	007425	O	1983
MOODY NW	STAFFORD	KS	185	004763	O	1983
MOODY SOUTH	STAFFORD	KS	185	008991	O	1985
MOON	COWLEY	KS	035	483356	O	1970
MOONEY	HODGEMAN	KS	083	483480	O	1966
MOONEY EAST	HODGEMAN	KS	083	483511	ON	1966
MOORE	PRATT	KS	151	483635	O	1949
MOORE SW	PRATT	KS	151	483883	ON	1953
MOORE WEST	PRATT	KS	151	483914	O	1959
MOORE-JOHNSON	GREELEY	KS	071	013500	O	1990
MOORE-JOHNSON SE	GREELEY	KS	071	013501	O	1990
MOORE-JOHNSON SOUTH	GREELEY	KS	071	013502	ON	1990
MOPAC	STAFFORD	KS	185	484255	O	1954
MOPAC SOUTH	STAFFORD	KS	185	006305	OA	1984
MORAN	ALLEN	KS	001	484565	ON	1903
MOREHEAD	NEOSHO	KS	133	484844	ON	1938
MOREHEAD NE	NEOSHO	KS	133	008572	ON	1984
MOREL	GRAHAM	KS	065	484875	O	1938
MOREL NE	GRAHAM	KS	065	009466	O	1985
MOREL NORTH	GRAHAM	KS	065	484937	O	1955
MORGAN	THOMAS	KS	193	485061	O	1995
MORLAND	GRAHAM	KS	065	007631	O	1982

Field Name	County Name	State Sub	Co Code	Field Code	Field Type	Disc Year
MORRIS	GREENWOOD	KS	073	485774	O	1950
MORRISON	CLARK	KS	025	485991	ON	1926
MORRISON NE	CLARK	KS	025	486084	ON	1954
MORRISON NW	CLARK	KS	025	001730	O	1980
MORTIMER	SALINE	KS	169	486580	O	1958
MORTON	RENO	KS	155	486611	ONA	1942
MORTON NORTH	RENO	KS	155	486673	OA	1980
MORTON SE	RENO	KS	155	486735	ON	1951
MORTON WEST	RENO	KS	155	014366	N	1992
MOSCOW	STEVENS	KS	189	007426	ON	1986
MOSCOW NE	STEVENS	KS	189	010982	N	1987
MOSCOW TOWNSITE	STEVENS	KS	189	014118	N	1992
MOSER	KEARNY	KS	093	487138	ON	1964
MOSES	BARTON	KS	009	487169	O	1954
MOSES NW	BARTON	KS	009	010563	N	1986
MOSQUITO CREEK	NEMAHA	KS	131	487324	O	1987
MOSS	SHERIDAN	KS	179	487448	O	1952
MOTT	BARBER	KS	007	488207	ON	1974
MOTT RANCH	BARBER	KS	007	013714	ON	1985
MOUND CITY	LINN	KS	107	488254	N	1931
MOUND RIDGE	MCPHERSON	KS	113	488471	N	1938
MOUND RIDGE TOWNSITE	MCPHERSON	KS	113	001733	N	1958
MOUND VALLEY	LABETTE	KS	099	488533	ON	1944
MOUND VALLEY SOUTH	LABETTE	KS	099	488564	O	1944
MOUNT SUNFLOWER	WALLACE	KS	199	013715	ON	1991
MOUNT SUNFLOWER NE	WALLACE	KS	199	015144	O	1995
MOUNT SUNFLOWER SE	WALLACE	KS	199	014790	O	1994
MOUNT VERNON	GRAHAM	KS	065	001955	O	1958
MOUSER	STEVENS	KS	189	489587	N	1990
MOWBRAY	KIOWA	KS	097	489751	ON	1973
MOYER	SUMNER	KS	191	489866	O	1958
MOYER NW	SUMNER	KS	191	489897	O	1959
MT CARMEL	NESS	KS	135	490332	O	1966
MT CARMEL EAST	NESS	KS	135	490394	O	1970
MT CARMEL SE	NESS	KS	135	007148	O	1981
MT CARMEL SOUTH	NESS	KS	135	015872	O	1997
MT ETNA	GRAHAM	KS	065	490642	O	1959
MT ETNA NORTH	GRAHAM	KS	065	014463	O	1993
MT ETNA NW	GRAHAM	KS	065	013718	O	1991
MT PLEASANT	ROOKS	KS	163	491107	O	1963
MT TABOR	BUTLER	KS	015	491293	O	1953
MT VERNON NORTH	GRAHAM	KS	065	491479	O	1963
MT VERNON NW	GRAHAM	KS	065	491510	O	1984
MT VIEW	STAFFORD	KS	185	002996	O	1952
MUDDY CREEK	BUTLER	KS	015	492223	O	1950
MUDDY CREEK SW	BUTLER	KS	015	004112	O	1981
MUELLER	STAFFORD	KS	185	492409	O	1938
MUELLER NORTH	STAFFORD	KS	185	492440	O	1967
MUE-TAM	BARTON	KS	009	492378	ON	1942
MUHLHEIM	TREGO	KS	195	492657	O	1963
MUIR	HARPER	KS	077	492750	O	1961
MUIR WEST	HARPER	KS	077	492760	ON	1975
MULBERRY	BARBER	KS	007	492874	ON	1963
MULBERRY EAST	BARBER	KS	007	492905	O	1965
MULBERRY NE	BARBER	KS	007	008578	O	1985
MULL	EDWARDS	KS	047	493548	ON	1976
MULL	KIOWA	KS	097	493548	ON	1976
MULL WEST	EDWARDS	KS	047	496552	ON	1978
MULLER	DECATUR	KS	039	009877	O	1981
MULLINVILLE	KIOWA	KS	097	493649	ON	1955
MULLINVILLE SW	KIOWA	KS	097	006671	ON	1991
MUNDHENKE	EDWARDS	KS	047	493903	ON	1978
MUNJOR	ELLIS	KS	051	001738	O	1980
MUNJOR NORTH	ELLIS	KS	051	003100	O	1982
MUNJOR NW	ELLIS	KS	051	007633	O	1982
MUNYON	RICE	KS	159	494238	ON	1950
MUNYON EAST	RICE	KS	159	494269	O	1953
MUNYON SOUTH	RICE	KS	159	494300	O	1951
MURDOCK	BUTLER	KS	015	494331	O	1951
MURFIN RANCH	GREENWOOD	KS	073	014572	O	1993
MURPHY	COWLEY	KS	035	494579	ON	1926
MURPHY	SUMNER	KS	191	494579	ON	1926
MUSTANG	MORTON	KS	129	495602	ON	1974
MUSTANG SOUTH	MORTON	KS	129	009878	N	1986
MUSTANG WEST	MORTON	KS	129	495931	O	1992
N & J	LANE	KS	101	497360	O	1972
N K	GRAY	KS	069	004469	O	1981
NADA	DECATUR	KS	039	497619	O	1985
NANA	GRAHAM	KS	065	498270	O	1953
NANA NW	GRAHAM	KS	065	498301	O	1958
NANCY	GOVE	KS	063	498425	O	1971
NANCY SE	GOVE	KS	063	007429	O	1983
NASHVILLE	KINGMAN	KS	095	499045	ON	1964
NASHVILLE SW	KINGMAN	KS	095	001749	ON	1979
NASHVILLE WEST	KINGMAN	KS	095	499060	ON	1979
NATION	HODGEMAN	KS	083	010984	O	1987
NATOMA	OSBORNE	KS	141	499417	O	1978
NATOMA	ROOKS	KS	163	499417	O	1961
NATOMA EAST	OSBORNE	KS	141	499432	O	1978
NATOMA NW	ROOKS	KS	163	499448	O	1965
NATOMA TOWNSITE	OSBORNE	KS	141	015445	O	1979
NAUMAN	COWLEY	KS	035	007636	O	1982
NEAL	GREENWOOD	KS	073	500526	O	1900
NEDDAM	ELLIS	KS	051	501053	O	1957
NEFF	KEARNY	KS	093	501425	O	1986
NEGRO CREEK	KINGMAN	KS	095	501487	ON	1962
NEGRO CREEK SOUTH	KINGMAN	KS	095	006307	N	1984
NEILL	STAFFORD	KS	185	501673	O	1983
NEKOMA	RUSH	KS	165	501766	O	1964
NELLIE	STAFFORD	KS	185	501828	O	1948
NELLIE BELLE	ELLIS	KS	051	501859	O	1955
NELLIE EAST	STAFFORD	KS	185	501921	O	1960
NELSON	HODGEMAN	KS	083	502076	O	1971
NELSON NORTH	NESS	KS	135	007431	O	1981
NEODESHA	MONTGOMERY	KS	125	502355	ON	1900
NEODESHA	WILSON	KS	205	502355	ON	1900
NEODESHA EAST	WILSON	KS	205	502386	O	1900
NEOLA	STAFFORD	KS	185	502417	ON	1934
NEOSHO FALLS-LEROY	ALLEN	KS	001	502479	O	1903
NEOSHO FALLS-LEROY	ANDERSON	KS	003	502479	O	1903
NEOSHO FALLS-LEROY	COFFEY	KS	031	502479	O	1903
NEOSHO FALLS-LEROY	WOODSON	KS	207	502479	O	1903
NESCATUNGA	COMANCHE	KS	033	502572	ON	1960
NESCATUNGA EAST	COMANCHE	KS	033	009653	ON	1999
NESCATUNGA NE	COMANCHE	KS	033	016108	O	1991
NESCATUNGA NORTH	COMANCHE	KS	033	016099	N	2000
NESCATUNGA SE	COMANCHE	KS	033	011838	N	2000
NESCATUNGA SOUTH	COMANCHE	KS	033	502603	O	1963
NESCATUNGA SW	COMANCHE	KS	033	006308	N	1984
NESS CITY	NESS	KS	135	502634	O	1962
NESS CITY NORTH	NESS	KS	135	502665	O	1963
NESS CITY SE	NESS	KS	135	004177	O	1980
NESS CITY SOUTH	NESS	KS	135	004178	O	1983
NESS CITY SW	NESS	KS	135	001756	O	1985
NESS EAST	KEARNY	KS	093	013263	O	1989
NESS-T	NESS	KS	135	007496	O	1984
NESS-T NORTH	TREGO	KS	195	011214	O	1987
NETTIE	ROOKS	KS	163	502758	O	1948
NETTIE NW	ROOKS	KS	163	502789	O	1962
NETTLETON	EDWARDS	KS	047	000157	O	1988
NEUFELD	SCOTT	KS	171	016079	O	1997
NEUMAN	SEDGWICK	KS	173	502913	O	1957
NEVA	CHASE	KS	017	001757	O	
NEW ALBANY	ELK	KS	049	503130	O	1944
NEW ALBANY SOUTH	ELK	KS	049	008582	N	1984
NEW ALBANY TOWNSITE	WILSON	KS	205	503161	O	1944
NEW SALEM	COWLEY	KS	035	504742	N	1949
NEW SALEM NORTH	COWLEY	KS	035	504773	ON	1949
NEWBOYS	GRAHAM	KS	065	008933	O	1985
NEWBURY	WABAUNSEE	KS	197	505548	O	1950
NEWBURY TOWNSITE	WABAUNSEE	KS	197	014467	O	1993
NEWBY	SCOTT	KS	171	505579	O	1960
NEWCOMER	TREGO	KS	195	506075	O	1956
NEWELL	STAFFORD	KS	185	506137	ON	1953
NEWLIN	ROOKS	KS	163	506478	O	1958
NEWPARIS	LANE	KS	101	009881	O	1985
NEWSOM	PAWNEE	KS	145	506757	ON	1956
NEY	RUSSELL	KS	167	507067	O	1948
NEY SOUTH	BARTON	KS	009	507098	O	1958
NEY SW	BARTON	KS	009	507129	O	1959
NIBLA	GOVE	KS	063	013505	O	1990
NIBLOCK	SHERIDAN	KS	179	507463	O	1967
NIBLOCK NE	SHERIDAN	KS	179	007153	O	1984
NICH	STANTON	KS	187	507494	N	1961
NICHOLS	KIOWA	KS	097	507556	ONA	1951
NICHOLS EAST	KIOWA	KS	097	005274	O	1983
NICHOLS NE	KIOWA	KS	097	007638	O	1984
NICHOLS NW	KIOWA	KS	097	507618	ON	1965
NICHOLSON	ELLIS	KS	051	507804	O	1945
NICHOLSON	TREGO	KS	195	507804	O	1945
NICHOLSON SE	ELLIS	KS	051	507858	O	1973
NICKEL	THOMAS	KS	193	002198	O	1981
NICKERSON	RENO	KS	155	009988	O	1937
NICKLAUS	RENO	KS	155	508021	O	1952
NIEDEN	TREGO	KS	195	508176	O	1952
NIEDEREE	BARTON	KS	009	001762	O	1980
NIEDEREE NW	BARTON	KS	009	001763	O	1980
NIGGER CREEK	COWLEY	KS	035	508269	ON	1951
NIGHTINGALE	EDWARDS	KS	047	008992	O	1985
NINEMIRE	TREGO	KS	195	007639	O	1982
NINEMIRE NE	TREGO	KS	195	006853	O	1984
NINNESCAH TOWNSHIP	PRATT	KS	151	008934	O	1981
NIOTAZE	CHAUTAUQUA	KS	019	508672	O	1900
NIPPAWALLA	BARBER	KS	007	508703	ON	1951
NIRVANA	NESS	KS	135	508765	O	1962
NIRVANA SOUTH	NESS	KS	135	508796	O	1969
NITSCHE	COWLEY	KS	035	009989	O	1954
NK SE	GRAY	KS	069	007634	O	1982
NOAH (NEW)	GRAHAM	KS	065	002208	O	1979
NOAH SW	GRAHAM	KS	065	509518	O	1954
NOBLE	NORTON	KS	137	509642	O	1981
NOE	COWLEY	KS	035	001768	O	1978
NOELL	BUTLER	KS	015	510331	O	1974
NOLLETTE	THOMAS	KS	193	001769	O	1976
NOLLETTE EAST	THOMAS	KS	193	004179	O	1983
NOLLETTE NW	THOMAS	KS	193	006676	O	1984
NOLLETTE SE	THOMAS	KS	193	007435	O	1983
NOLLETTE SOUTH	THOMAS	KS	193	014122	O	1992
NOLLETTE SW	THOMAS	KS	193	014371	O	1992
NONCHALANTA	NESS	KS	135	510789	O	1971
NONCHALANTA SOUTH	NESS	KS	135	006677	O	1984
NONKEN	MARION	KS	115	510820	O	1959
NONKEN NORTH	MARION	KS	115	510835	O	1973
NOONE	DECATUR	KS	039	511161	O	1967
NOONE SE	DECATUR	KS	039	008586	O	1985
NORCAN	CLARK	KS	025	004115	ON	1981
NORCAN EAST	CLARK	KS	025	004114	ON	1982
NORCAN SW	CLARK	KS	025	004474	O	1981
NORCAN WEST	CLARK	KS	025	004475	O	1981
NORDMAN	BARTON	KS	009	511533	O	1966
NORHAM	GRAHAM	KS	065	004476	O	1983
NORHAM	NORTON	KS	137	004476	O	1983
NORHAM SOUTH	GRAHAM	KS	065	006309	O	1984
NORHAM WEST	GRAHAM	KS	065	010989	O	1984
NORRIS	SUMNER	KS	191	512339	O	1955
NORRIS WEST	SUMNER	KS	191	512432	O	1971
NORTH	ELLIS	KS	051	512525	O	1956
NORTH FORK	LANE	KS	101	512556	O	1952
NORTH FORK NORTH	LANE	KS	101	003905	O	1982
NORTH FORK SOUTH	LANE	KS	101	008936	O	1985
NORTH STAR	STAFFORD	KS	185	512649	O	1952
NORTH STAR NORTH	STAFFORD	KS	185	512680	O	1953
NORTH TRAIL	LANE	KS	101	007154	O	1984
NORTH TRAIL NORTH	LANE	KS	101	008938	O	1985
NORTH TRAIL SW	LANE	KS	101	010570	O	1985
NORTHAMPTON	ROOKS	KS	163	512773	O	1948
NORTHCOTT	ANDERSON	KS	003	512835	ON	1944
NORTHCROFT	PRATT	KS	151	009379	O	1985
NORTHCROFT SW	PRATT	KS	151	011813	O	1987
NORTHRUP	CHEYENNE	KS	023	513021	O	1978
NORTHWOODS	STEVENS	KS	189	009468	ON	1985
NORTHWOODS NORTH	STEVENS	KS	189	010140	N	1986
NORTHWOODS SE	STEVENS	KS	189	010822	ON	1986
NORTON	NORTON	KS	137	513114	O	1953
NORTON NORTH	NORTON	KS	137	513176	O	1982
NORTON TOWNSITE	NORTON	KS	137	513238	O	1958

Field Name	County Name	State Sub	Co Code	Field Code	Field Type	Disc Year
NORWOOD	FRANKLIN	KS	059	513486	O	1944
NORWOOD NW	DOUGLAS	KS	045	006855	O	1984
NORWOOD SE	FRANKLIN	KS	059	513504	O	1983
NORWOOD WEST	FRANKLIN	KS	059	012404	O	1988
NOTON	GOVE	KS	063	011814	O	1985
NOVA	HODGEMAN	KS	083	513641	O	1959
NOVA NORTH	HODGEMAN	KS	083	513672	O	1960
NOVA WEST	HODGEMAN	KS	083	013720	O	1991
NOVINGER	MEADE	KS	119	513858	ON	1951
NOVINGER EAST	MEADE	KS	119	513889	ON	1962
NOVINGER NW	MEADE	KS	119	513920	ON	1953
NOVINGER SOUTH	MEADE	KS	119	014654	ONA	1993
NOVINGER SW	MEADE	KS	119	513951	ON	1967
NUNN	FINNEY	KS	055	514766	ON	1938
NUNN NORTH	FINNEY	KS	055	514806	O	1957
NUNN SW	FINNEY	KS	055	002202	O	1976
NURSE	BARBER	KS	007	514828	ON	1962
NURSE NORTH	BARBER	KS	007	001782	ON	1978
NURSE NW	BARBER	KS	007	514859	ON	1968
NUSS	BARTON	KS	009	514983	O	1955
NUSS	RUSSELL	KS	167	514983	O	1955
NUSS NE	RUSSELL	KS	167	514998	O	1973
NUSS SOUTH	BARTON	KS	009	515014	O	1962
NUTSCH (NEW)	ROOKS	KS	163	515122	O	1970
NUTSCH NW	ROOKS	KS	163	010991	O	1987
NUTTE COMBE	CHEYENNE	KS	023	015868	O	1997
NUTTLE	BUTLER	KS	015	010992	O	1987
NUTTLE NE	BUTLER	KS	015	010993	N	1987
NUTTY COMBE	CHEYENNE	KS	023	016349	O	1997
NYRA	ROOKS	KS	163	515720	O	1937
NYRA SE	ROOKS	KS	163	005958	O	1983
O S A	SEDGWICK	KS	173	516535	O	1962
OAK MILLS	LEAVENWORTH	KS	103	003908	ON	1983
OAK MILLS NORTH	ATCHISON	KS	005	007437	N	1983
OAK VALLEY	ELK	KS	049	517093	O	1938
OAK VALLEY SOUTH	ELK	KS	049	517124	N	1944
OAK VALLEY WEST	ELK	KS	049	001787	O	1974
OAKLAND	RICE	KS	159	517496	O	1970
OAKLEY	LOGAN	KS	109	517682	ON	1956
OAKLEY SOUTH	LOGAN	KS	109	517756	O	1975
OAKWOOD RANCH	LINN	KS	107	011817	O	1985
OATVILLE	SEDGWICK	KS	173	518519	O	1937
OBEE	NESS	KS	135	001790	O	1977
OBERLIN	DECATUR	KS	039	518581	O	1964
OBRIEN	ROOKS	KS	163	518767	O	1961
OCHS	SHERIDAN	KS	179	519201	O	1968
OCHS SE	SHERIDAN	KS	179	519209	O	1972
OCONNOR	STAFFORD	KS	185	519387	ON	1948
O'CRAMER	LANE	KS	101	012019	O	1988
ODESSA	RICE	KS	159	519759	ON	1949
ODIN	BARTON	KS	009	519821	O	1938
ODIN EAST	BARTON	KS	009	006678	O	1984
ODIN SOUTH	BARTON	KS	009	001791	O	1979
ODONNELL	ELLSWORTH	KS	053	519945	O	1982
OFFERLE	EDWARDS	KS	047	520131	O	1969
OGALLAH	TREGO	KS	195	520162	O	1941
OGALLAH EAST	TREGO	KS	195	005962	O	1982
OGALLAH NE	TREGO	KS	195	005963	O	1982
OGALLAH NORTH	TREGO	KS	195	001793	O	1980
OGALLAH NW	TREGO	KS	195	520193	O	1957
OGALLAH SOUTH	TREGO	KS	195	526093	O	1974
OGDEN	RILEY	KS	161	005964	O	1983
OGESSE CREEK	NEOSHO	KS	133	005965	O	1983
OGLE	CHAUTAUQUA	KS	019	520410	O	1957
OHARA	SUMNER	KS	191	520565	O	1955
OHL	THOMAS	KS	193	006679	O	1984
OHL NW	THOMAS	KS	193	013266	O	1989
OHL SE	THOMAS	KS	193	012020	O	1988
OHL SW	THOMAS	KS	193	009883	O	1986
OLATHE	JOHNSON	KS	091	522549	ON	1944
OLATHE NE	JOHNSON	KS	091	003105	O	1982
OLATHE NORTH	JOHNSON	KS	091	522580	ON	1944
OLIVE BRANCH	SUMNER	KS	191	523820	O	1960
OLIVER	CHAUTAUQUA	KS	019	523975	ON	1926
OLIVER	ELK	KS	049	523975	ON	1926
OLIVER EAST	CHAUTAUQUA	KS	019	001797	O	1980
OLIVER SOUTH	CHAUTAUQUA	KS	019	524099	O	1984
OLMITZ	BARTON	KS	009	524502	O	1958
OLMITZ NE	BARTON	KS	009	001799	O	1977
OLMITZ SOUTH	BARTON	KS	009	524511	ON	1972
OLSEN	COWLEY	KS	035	524905	OA	1921
OLSEN NORTH	COWLEY	KS	035	001801	O	1978
OLSSON	SALINE	KS	169	524998	O	1929
OMLOR	STAFFORD	KS	185	525432	O	1957
OPPLIGER	NESS	KS	135	526610	O	1963
OPPY SOUTH	HODGEMAN	KS	083	526703	O	1962
ORANGE J	FINNEY	KS	055	527063	O	1973
ORANGE J EAST	FINNEY	KS	055	008939	O	1985
ORANGE J NE	FINNEY	KS	055	015452	O	1985
ORANGE J NW	KEARNY	KS	093	013040	O	1989
ORANGE J WEST	KEARNY	KS	093	012022	O	1988
ORANGE-J NE	FINNEY	KS	055	009380	O	1985
ORDWAY	ROOKS	KS	163	527610	O	1958
ORDWAY EAST	ROOKS	KS	163	527641	O	1959
ORDWAY WEST	ROOKS	KS	163	007643	O	1984
ORLANDO	CHEYENNE	KS	023	528199	ON	1978
ORLANDO EAST	CHEYENNE	KS	023	528230	O	1978
ORO	PAWNEE	KS	145	528509	ON	1953
ORO NORTH	RUSH	KS	165	009993	N	1981
ORO NW	PAWNEE	KS	145	528540	O	1963
ORO SE	PAWNEE	KS	145	528571	O	1961
ORO SOUTH	PAWNEE	KS	145	001811	O	1980
ORO SW	PAWNEE	KS	145	528602	ON	1972
ORO WEST	PAWNEE	KS	145	528633	ON	1953
ORONOQUE	NORTON	KS	137	001812	O	1980
ORSEMUS	KINGMAN	KS	095	528757	O	1953
ORSEMUS SOUTH	KINGMAN	KS	095	528788	O	1954
ORTH	RICE	KS	159	528850	ON	1932
ORTH NORTH	RICE	KS	159	528881	O	1956
ORTH WEST	RICE	KS	159	528943	O	1944
OSBORN	SUMNER	KS	191	529315	ON	1970
OSBORN NW	SUMNER	KS	191	001813	ON	1976
OSCAR	STAFFORD	KS	185	529377	O	1949
OSCAR NORTH	STAFFORD	KS	185	529470	ON	1951
OSCAR SOUTH	STAFFORD	KS	185	529501	O	1953
OSCAR WEST	STAFFORD	KS	185	529532	O	1952
OSGOOD	NESS	KS	135	529563	O	1965
OSTMEYER	THOMAS	KS	193	013268	O	1989
OSWEGO	LABETTE	KS	099	530183	N	1920
OSWEGO NW	LABETTE	KS	099	015474	N	1977
OSWEGO WEST	LABETTE	KS	099	015436	N	
OTIS-ALBERT	BARTON	KS	009	530307	ON	1930
OTIS-ALBERT	RUSH	KS	165	530307	ON	1930
OTT	GREENWOOD	KS	073	530710	O	1939
OTTAWA	FRANKLIN	KS	059	530741	ON	1927
OTTAWA SOUTH	FRANKLIN	KS	059	011822	O	1985
OTTER CREEK	COWLEY	KS	035	530780	OA	1939
OTTER CREEK EAST	CHAUTAUQUA	KS	019	004116	O	1982
OTTER CREEK EAST	COWLEY	KS	035	004116	O	1982
OTTLEY	THOMAS	KS	193	013724	O	1990
OTTLEY NORTH	THOMAS	KS	193	014125	O	1992
OTTO	COWLEY	KS	035	530865	O	1926
OTTUMWA	COFFEY	KS	031	530900	O	1973
OVERLOOK	SHERIDAN	KS	179	531578	O	1967
OVERLOOK NORTH	SHERIDAN	KS	179	531609	O	1969
OVEROCKER	CLARK	KS	025	531655	ON	1976
OVEROCKER	COMANCHE	KS	033	531655	ON	1976
OVEROCKER SE	COMANCHE	KS	033	013508	O	1990
OVERSTREET	BUTLER	KS	015	531671	O	1962
OWEN	LOGAN	KS	109	531950	O	1982
OWEN EAST	LOGAN	KS	109	004477	O	1983
OWEN NE	LOGAN	KS	109	007439	O	1983
OWEN NORTH	LOGAN	KS	109	014470	O	1993
OWEN SE	LOGAN	KS	109	004478	O	1983
OWEN SW	LOGAN	KS	109	011823	O	1987
OWEN WEST	LOGAN	KS	109	008588	O	1984
OWL CREEK	WOODSON	KS	207	532415	ON	1967
OWL CREEK SE	WOODSON	KS	207	532446	O	1968
OWL CREEK SOUTH	WOODSON	KS	207	542480	O	1966
OXBOW	DOUGLAS	KS	045	532601	ON	1983
OXFORD	SUMNER	KS	191	532632	O	1927
OXFORD WEST	SUMNER	KS	191	532663	O	1926
OXHIDE	ELLSWORTH	KS	053	532694	O	1963
OXHIDE EAST	ELLSWORTH	KS	053	007645	O	1982
P F O	ELK	KS	049	006857	O	1984
P G M	HARPER	KS	077	008993	ON	1981
PABST	NESS	KS	135	534532	O	1958
PAC 83	THOMAS	KS	193	009885	O	1986
PADDOCK	DECATUR	KS	039	534780	O	1968
PADEN	MCPHERSON	KS	113	534873	O	1943
PADGETT	COWLEY	KS	035	535090	ON	1925
PADGETT	SUMNER	KS	191	535090	ON	1925
PADGETT NW	SUMNER	KS	191	001820	O	1980
PADGETT WEST	SUMNER	KS	191	535152	O	1954
PAGE CITY	LOGAN	KS	109	010994	O	1981
PAGE CREEK	TREGO	KS	195	535524	O	1956
PAGE CREEK EAST	TREGO	KS	195	013405	O	1990
PAGE CREEK NORTH	TREGO	KS	195	012025	O	1988
PAINT CREEK	BOURBON	KS	011	535803	N	1983
PALACKY	ELLSWORTH	KS	053	536392	ON	1949
PALACKY SE	ELLSWORTH	KS	053	008995	O	1985
PALACKY SOUTH	ELLSWORTH	KS	053	006858	O	1984
PALACKY WEST	BARTON	KS	009	536423	O	1966
PALCO TOWNSITE	ROOKS	KS	163	536702	O	1945
PALMBERG	ROOKS	KS	163	536919	O	1965
PALMER	BARBER	KS	007	536950	ON	1958
PALMER NORTH	BARBER	KS	007	006859	N	1984
PALMER SW	BARBER	KS	007	004771	N	1983
PANKRATZ	MORTON	KS	129	010586	N	1986
PANKRATZ SE	MORTON	KS	129	015846	N	1997
PANOMA GAS AREA	FINNEY	KS	055	538159	N	1956
PANOMA GAS AREA	GRANT	KS	067	538159	N	1956
PANOMA GAS AREA	HAMILTON	KS	075	538159	N	1956
PANOMA GAS AREA	HASKELL	KS	081	538159	N	1956
PANOMA GAS AREA	KEARNY	KS	093	538159	N	1956
PANOMA GAS AREA	MORTON	KS	129	538159	ON	1956
PANOMA GAS AREA	SEWARD	KS	175	538159	ON	1956
PANOMA GAS AREA	STANTON	KS	187	538159	ON	1956
PANOMA GAS AREA	STEVENS	KS	189	538159	ON	1956
PANOMA GAS AREA	WICHITA	KS	203	538159	N	1956
PAOLA-RANTOUL	FRANKLIN	KS	059	538686	ON	1918
PAOLA-RANTOUL	JOHNSON	KS	091	538686	ON	1918
PAOLA-RANTOUL	MIAMI	KS	121	538686	ON	1918
PAOLA-RANTOUL NE	JOHNSON	KS	091	004227	ON	1982
PARADISE CREEK	ROOKS	KS	163	539213	O	1947
PARADISE CREEK WEST	ROOKS	KS	163	539244	O	1953
PARIS	LANE	KS	101	539833	O	1978
PARIS NORTH	LANE	KS	101	539837	O	1978
PARIS NW	LANE	KS	101	001834	O	1980
PARIS SOUTH	LANE	KS	101	539841	O	1978
PARIS SW	LANE	KS	101	001835	O	1979
PARIS WEST	LANE	KS	101	539848	O	1978
PARK	PRATT	KS	151	539864	ON	1959
PARKER	RUSSELL	KS	167	539957	O	1948
PARKER NE	RUSSELL	KS	167	540050	O	1967
PARKER SOUTH	RUSSELL	KS	167	540112	O	1967
PARKERVILLE	MORRIS	KS	127	010148	N	1986
PARKS	GREENWOOD	KS	073	540546	O	1923
PARMELY	COFFEY	KS	031	540794	O	
PARNELL	SHERIDAN	KS	179	540887	O	1959
PARRISH	BARTON	KS	009	541104	ON	1965
PARSLEY	BUTLER	KS	015	541321	O	1949
PARSLEY NW	BUTLER	KS	015	541352	O	1967
PARSLEY WEST	BUTLER	KS	015	541383	O	1966
PAT CREEK	KINGMAN	KS	095	542065	ON	1947
PAT CREEK NORTH	KINGMAN	KS	095	542071	ON	1974
PAT CREEK SOUTH	KINGMAN	KS	095	008591	ON	1981
PATSY	MORTON	KS	129	542716	ON	1957
PATTERSON	KEARNY	KS	093	542778	ON	1941
PATTERSON SE	KEARNY	KS	093	542809	O	1964
PAUL	BUTLER	KS	015	543150	O	1959
PAUL SOUTH	BUTLER	KS	015	543243	O	1967
PAULSON	BUTLER	KS	015	543739	O	1958
PAULSON SE	BUTLER	KS	015	009994	O	1981

Field Name	County Name	State Sub	Co Code	Field Code	Field Type	Disc Year
PAWNEE BEND	NESS	KS	135	544452	O	1966
PAWNEE BRANCH	HODGEMAN	KS	083	544483	O	1969
PAWNEE RIVER	HODGEMAN	KS	083	544684	O	1974
PAWNEE RIVER SW	HODGEMAN	KS	083	010996	O	1987
PAWNEE RIVER WEST	HODGEMAN	KS	083	009995	O	1981
PAWNEE ROCK	BARTON	KS	009	544700	ON	1936
PAWNEE ROCK	PAWNEE	KS	145	544700	ON	1936
PAWNEE ROCK	RUSH	KS	165	544700	ON	1936
PAWNEE VALLEY	NESS	KS	135	544855	O	1969
PAWNEE VALLEY EAST	NESS	KS	135	544859	O	1974
PAWNEE VALLEY NE	NESS	KS	135	544857	O	1979
PAXICO	WABAUNSEE	KS	197	544886	O	1965
PAYNE	ELLIS	KS	051	545010	O	1967
PEABODY	MARION	KS	115	545561	O	1919
PEACH	BARTON	KS	009	545623	O	1944
PEACH NE	BARTON	KS	009	008592	O	1984
PEACH NORTH	BARTON	KS	009	008269	O	1984
PEARCE	SUMNER	KS	191	545923	ON	1974
PECHANEC	RUSH	KS	165	546925	O	1956
PECHANEC SW	RUSH	KS	165	013796	O	1991
PECK	COWLEY	KS	035	546956	ON	1958
PEER	RUSH	KS	165	009111	O	1985
PEINTNER	FORD	KS	057	548242	O	1977
PEMBER	NESS	KS	135	548630	O	1969
PEN	GRAHAM	KS	065	009113	O	1985
PENALOSA	KINGMAN	KS	095	548816	O	1968
PENDENNIS	LANE	KS	101	549064	O	1961
PENDENNIS EAST	LANE	KS	101	549068	O	1977
PENDENNIS NORTH	LANE	KS	101	007441	O	1981
PENDENNIS NW	LANE	KS	101	015414	O	1996
PENDENNIS SOUTH	LANE	KS	101	549095	O	1962
PENDENNIS SW	LANE	KS	101	549126	O	1971
PENDENNIS WEST	LANE	KS	101	007442	O	1982
PENDERGAST	BARTON	KS	009	549157	O	1953
PENDLETON	GRAY	KS	069	002213	O	1979
PENDLETON EAST	GRAY	KS	069	002214	O	1980
PENICKS	PAWNEE	KS	145	549250	O	1965
PENICKS EAST	PAWNEE	KS	145	001848	ON	1979
PENKA	LANE	KS	101	001849	O	1979
PENNER	MARION	KS	115	549436	ON	1968
PENNER EAST	MARION	KS	115	004118	O	1983
PENNER NORTH	MARION	KS	115	549444	ON	1978
PENNY	GOVE	KS	063	549695	O	1984
PENNY EAST	GOVE	KS	063	008593	O	1985
PENNY SE	GOVE	KS	063	010149	O	1985
PENNY-WANN	ELLIS	KS	051	549715	O	1936
PENOKEE	GRAHAM	KS	065	549808	O	1940
PENOKEE NE	GRAHAM	KS	065	549814	O	1977
PERKINS	ELK	KS	049	550335	O	1954
PERRILL	STEVENS	KS	189	550614	ON	1959
PERRILL SE	STEVENS	KS	189	013797	N	1991
PERRILL SW	STEVENS	KS	189	013913	ON	1992
PERRILL WEST	STEVENS	KS	189	550645	ON	1961
PERRY RANCH	BARBER	KS	007	551079	ON	1958
PERRY RANCH	COMANCHE	KS	033	551079	ON	1958
PERRY RANCH SOUTH	BARBER	KS	007	003110	ON	1982
PERRY RANCH WEST	COMANCHE	KS	033	006680	N	1984
PERRY-HALLIGAN	WOODSON	KS	207	550893	ON	1948
PERTH	SUMNER	KS	191	551730	O	1945
PERU-SEDAN	CHAUTAUQUA	KS	019	551823	ON	1900
PETERSBURG	BOURBON	KS	011	552164	ON	1981
PETERSBURG EAST	BOURBON	KS	011	004774	ON	1983
PETERSILIE	NESS	KS	135	552226	O	1957
PETERSILIE NE	NESS	KS	135	552257	O	1968
PETERSILIE NORTH	NESS	KS	135	552288	O	1966
PETERSILIE SOUTH	NESS	KS	135	012248	O	1988
PETERSON	SALINE	KS	169	552319	O	1969
PETRACEK	DECATUR	KS	039	552443	O	1966
PETRIE	SEDGWICK	KS	173	552474	O	1945
PETRO	PAWNEE	KS	145	001855	ON	1979
PETROWSKY	PRATT	KS	151	552784	O	1964
PETTERSON	GREENWOOD	KS	073	552920	O	1944
PETTIGREW	SUMNER	KS	191	552939	O	1978
PETTIT	BUTLER	KS	015	553063	O	1926
PETTY	TREGO	KS	195	553249	O	1973
PFAFF	NESS	KS	135	553342	O	1971
PFEIFER	ELLIS	KS	051	553404	O	1964
PFEIFER NORTH	ELLIS	KS	051	003916	O	1982
PFEIFER NW	ELLIS	KS	051	003917	O	1983
PFEIFER SE	ELLIS	KS	051	009889	O	1986
PHARES	BUTLER	KS	015	553598	O	1957
PHILLIPS	BARTON	KS	009	554094	O	1957
PHOENIX	ELLIS	KS	051	554373	O	1999
PIANALTO	CHEYENNE	KS	023	004487	O	1982
PIANALTO SOUTH	CHEYENNE	KS	023	004486	O	1983
PIEDMONT	GREENWOOD	KS	073	555077	O	1975
PIERATT	COFFEY	KS	031	555260	O	1972
PIERCE	BUTLER	KS	015	555303	O	1926
PIERCE NW (NEW)	BUTLER	KS	015	001858	O	1980
PIESTER	RUSSELL	KS	167	555551	O	1968
PIHL	SALINE	KS	169	555768	O	1963
PIKE	BARBER	KS	007	555787	ON	1974
PIKE NE	BARBER	KS	007	008276	ON	1984
PIKE NW	BARBER	KS	007	003111	ON	1982
PIKE SE	BARBER	KS	007	555803	O	1984
PIKE SOUTH	BARBER	KS	007	004488	ONA	1983
PIKE WEST	BARBER	KS	007	555805	ON	1979
PILOT KNOB	HARPER	KS	077	556217	O	1976
PILOT KNOB NW	HARPER	KS	077	008598	O	1982
PILOT KNOB SOUTH	HARPER	KS	077	006310	ON	1982
PIONEER	GRAHAM	KS	065	557938	O	1984
PIONEER (NEW)	GRAHAM	KS	065	006681	O	1984
PIONEER EAST	GRAHAM	KS	065	557969	O	1984
PIONEER NE	GRAHAM	KS	065	011549	O	1987
PIPER	WYANDOTTE	KS	209	558031	O	1984
PIQUA	ALLEN	KS	001	558155	ON	1938
PIQUA	WOODSON	KS	207	558155	ON	1938
PIQUA NORTH	WOODSON	KS	207	004490	O	1983
PLAINS	MEADE	KS	119	559349	ON	1956
PLAINS	SEWARD	KS	175	559349	ON	1956
PLAINS NW	SEWARD	KS	175	001867	O	1980
PLAINS WEST	SEWARD	KS	175	559411	ON	1956
PLAINVILLE	ROOKS	KS	163	559566	O	1948
PLATT	BARBER	KS	007	559690	O	1956
PLATT WEST	BARBER	KS	007	015847	ONA	1997
PLEASANT	ELLIS	KS	051	559907	O	1944
PLEASANT DALE	RUSH	KS	165	559969	O	1966
PLEASANT GROVE	STAFFORD	KS	185	560031	O	1952
PLEASANT GROVE SOUTH	STAFFORD	KS	185	560186	O	1955
PLEASANT HILL	STAFFORD	KS	185	560217	O	1951
PLEASANT NW	ELLIS	KS	051	560403	O	1976
PLEASANT PRAIRIE	FINNEY	KS	055	560434	O	1954
PLEASANT PRAIRIE	HASKELL	KS	081	560434	O	1954
PLEASANT PRAIRIE	KEARNY	KS	093	560434	O	1954
PLEASANT PRAIRIE EAST	HASKELL	KS	081	009115	O	1985
PLEASANT PRAIRIE SE	HASKELL	KS	081	015848	O	1996
PLEASANT PRAIRIE WEST	KEARNY	KS	093	009116	O	1985
PLEASANT RIDGE	ROOKS	KS	163	560496	O	1972
PLEASANT SE	ELLIS	KS	051	560589	O	1960
PLEASANT VALLEY	FORD	KS	057	560651	ON	1938
PLEASANT VALLEY	KIOWA	KS	097	560651	ON	1938
PLEASANT VALLEY EAST	KIOWA	KS	097	560682	ON	1977
PLEASANT VALLEY WEST	FORD	KS	057	008940	O	1985
PLEASANT VIEW	RUSH	KS	165	560868	ON	1969
PLEASANT VIEW NW	RUSH	KS	165	013045	O	1989
PLEASANT VIEW WEST	RUSH	KS	165	010155	O	1986
PLEASANT WEST	ELLIS	KS	051	560930	O	1961
PLEVNA	RENO	KS	155	561209	ON	1959
PLEVNA SOUTH	RENO	KS	155	016080	N	1997
PLEVNA WEST	RENO	KS	155	014475	N	1993
PLINY	SALINE	KS	169	561271	O	1943
PLOGER	HODGEMAN	KS	083	561286	O	1957
PLUM GROVE	BUTLER	KS	015	561395	O	1958
PLUM GROVE EAST	BUTLER	KS	015	004120	O	1983
PLUM GROVE NW	BUTLER	KS	015	007497	O	1982
PLUM GROVE SOUTH	BUTLER	KS	015	007498	O	1983
PLYMELL	FINNEY	KS	055	009891	O	1986
PLYMELL SW	FINNEY	KS	055	010156	O	1986
PLYMOUTH	RUSSELL	KS	167	561736	ON	1970
PLYMOUTH NW	RUSSELL	KS	167	561808	ON	1978
POHO	RUSH	KS	165	014273	O	1992
POINT VIEW	PAWNEE	KS	145	562855	O	1974
POL	ELLIS	KS	051	563209	O	1966
POLHAMUS	GREENWOOD	KS	073	563519	O	1922
POLIFKA	ELLIS	KS	051	563550	O	1948
POLIFKA EAST	ELLIS	KS	051	563581	O	1966
POLIFKA SE	ELLIS	KS	051	563612	O	1965
POLLNOW	DECATUR	KS	039	563736	O	1953
POLLNOW NW	DECATUR	KS	039	563763		
POLLNOW SE	DECATUR	KS	039	563767	O	1971
POLLYANA	GRANT	KS	067	001872	O	1959
POLLYANA	HASKELL	KS	081	001872	O	1959
POMONA	FRANKLIN	KS	059	564046	ON	
POMONA NORTH	FRANKLIN	KS	059	009893	ON	1981
PONCE	RICE	KS	159	564325	O	1936
PONCE SE	RICE	KS	159	564356	O	1959
POND CREEK	WALLACE	KS	199	564449	N	1977
PONTIAC	BUTLER	KS	015	565100	O	1918
PONTIAC SW	BUTLER	KS	015	565131	O	1956
POPP	BARTON	KS	009	565875	O	1958
PORTENIER	PHILLIPS	KS	147	566588	O	1968
PORTENIER WEST	PHILLIPS	KS	147	566619	O	1969
PORTER	ELK	KS	049	566650	O	1923
PORTER NORTH	ELK	KS	049	566805	O	1996
PORTLAND	SUMNER	KS	191	567022	O	1950
PORTLAND EAST	SUMNER	KS	191	001875	O	1983
PORTLAND NE	SUMNER	KS	191	567053	O	1969
PORTLAND SOUTH	SUMNER	KS	191	567084	O	1956
POSEY	COWLEY	KS	035	567363	ON	1956
POSEY NE	COWLEY	KS	035	001876	O	1978
POSPISHEL	BARTON	KS	009	567518	O	1939
POSPISHEL NE	BARTON	KS	009	011230	O	1985
POSPISHEL NORTH	BARTON	KS	009	004491	O	1983
POSPISHEL SOUTH	BARTON	KS	009	001877	O	1979
POSPISHEL SW	BARTON	KS	009	004777	O	1983
POSSUM HOLLOW	LEAVENWORTH	KS	103	007650	O	1984
POSSUM HOLLOW NE	LEAVENWORTH	KS	103	008941	ON	1985
POTT	FINNEY	KS	055	012414	O	1988
POTT NE	FINNEY	KS	055	014584	O	1993
POTT NORTH	FINNEY	KS	055	014701	O	1994
POTTER	ELLIS	KS	051	568541	O	1956
POTWIN	BUTLER	KS	015	568882	O	1917
POTWIN SOUTH	BUTLER	KS	015	006030	O	1925
POVERTY FLAT	COMANCHE	KS	033	568931	ON	1994
POWELL	BUTLER	KS	015	569347	O	1925
POWERLINE	SEDGWICK	KS	173	007651	O	1984
POWERS	LABETTE	KS	099	569595	O	1944
PRAEGER	STAFFORD	KS	185	569921	ON	1959
PRAFFORD	PRATT	KS	151	006033	OA	1983
PRAFFORD	STAFFORD	KS	185	006033	OA	1983
PRAFFORD NORTH	STAFFORD	KS	185	014657	N	1993
PRAIRIE CENTER	JOHNSON	KS	091	570324	ON	1939
PRAIRIE CREEK	SEDGWICK	KS	173	570448	O	1952
PRAIRIE DOG	DECATUR	KS	039	570479	O	1959
PRAIRIE DOG NW	DECATUR	KS	039	570525	O	1976
PRAIRIE GEM	KINGMAN	KS	095	570603	ON	1970
PRAIRIE GEM NW	KINGMAN	KS	095	005312	N	1981
PRAIRIE GLEN	GRAHAM	KS	065	570665	O	1954
PRAIRIE GLEN SE	GRAHAM	KS	065	570696	O	1955
PRAIRIE GLEN SOUTH	GRAHAM	KS	065	006683	O	1984
PRAIRIE GLEN SW	GRAHAM	KS	065	570727	O	1958
PRAIRIE HOME	STAFFORD	KS	185	570789	O	1949
PRAIRIE QUEEN	BUTLER	KS	015	570882	O	1969
PRAIRIE QUEEN SOUTH	BUTLER	KS	015	011001	O	1987
PRAIRIE RIDGE	NESS	KS	135	570913	O	1965
PRAIRIE RIDGE EAST	NESS	KS	135	570944	O	1971
PRAIRIE RIDGE NE	NESS	KS	135	570947	O	1975
PRAIRIE RIDGE NORTH	NESS	KS	135	570951	O	1976
PRAIRIE RIDGE NW	LANE	KS	101	570959	O	1972
PRAIRIE RIDGE SW	LANE	KS	101	570975	O	1972
PRAIRIE RIDGE SW	NESS	KS	135	570975	O	1972
PRAIRIE RIDGE WEST	LANE	KS	101	006685	O	1984
PRAIRIE SPRINGS	CHAUTAUQUA	KS	019	004492	O	1983
PRAIRIE SPRINGS EAST	CHAUTAUQUA	KS	019	014126	N	1992
PRAIRIE SPRINGS NW	CHAUTAUQUA	KS	019	570999	O	1988
PRAIRIE VIEW	BARTON	KS	009	571130	O	1950

Field Name	County Name	State Sub	Co Code	Field Code	Field Type	Disc Year
PRATHER	KINGMAN	KS	095	571316	ON	1962
PRATHER EAST	KINGMAN	KS	095	571321	ON	1977
PRATHER NW	KINGMAN	KS	095	571327	O	1977
PRATT	PRATT	KS	151	571347	ON	1976
PRATT AIRPORT	PRATT	KS	151	571378	ON	1963
PRATT NE	PRATT	KS	151	571409	O	1982
PRESCOTT	LINN	KS	107	571812	O	1944
PRESTON	ELK	KS	049	571936	O	1928
PRETTYMAN	RENO	KS	155	572029	O	1957
PRICE	LABETTE	KS	099	572091	ON	1917
PRIDDY	SUMNER	KS	191	572308	O	1957
PRIDE	SUMNER	KS	191	572339	ON	1958
PRIESS	STAFFORD	KS	185	001889	O	1979
PRIESS SW	STAFFORD	KS	185	009047	O	1985
PRIEST	COWLEY	KS	035	572525	O	1952
PRINDT	MORRIS	KS	127	006686	O	1982
PRITCHARD	BARTON	KS	009	573021	ON	1944
PRITCHARD	STAFFORD	KS	185	573021	ON	1944
PRITCHARD NORTH	BARTON	KS	009	001892	O	1980
PRITCHARD SOUTH NEW	STAFFORD	KS	185	573176	O	1968
PROBASCO	ROOKS	KS	163	008601	O	1984
PROGRESS	ELLSWORTH	KS	053	573300	O	1955
PROGRESS NW	ELLSWORTH	KS	053	573331	O	1955
PROSPER	RICE	KS	159	573579	O	1943
PROSPER EAST	RICE	KS	159	573610	O	1950
PROTECTION	COMANCHE	KS	033	573672	ON	1962
PROTECTION WEST	COMANCHE	KS	033	014477	O	1993
PROUSE	HARPER	KS	077	009897	O	1981
PRUITT	GRAHAM	KS	065	573982	O	1987
PRUITT SOUTH	GRAHAM	KS	065	574106	O	1990
PUDDEN	COWLEY	KS	035	574408	ON	1955
PUNDSACK	STAFFORD	KS	185	574982	ON	1947
PUNDSACK NORTH	STAFFORD	KS	185	575013	O	1950
PURDYVILLE	HODGEMAN	KS	083	575478	O	1951
PURDYVILLE NW	HODGEMAN	KS	083	004183	O	1981
PUTNAM	BARTON	KS	009	575633	O	1951
PUTNAM EAST	BARTON	KS	009	575664	O	1961
PUTNAM WEST	BARTON	KS	009	575881	O	1951
PYLE	KIOWA	KS	097	576184	O	1955
PYLE NE	KIOWA	KS	097	576220	ON	1982
PYLE NE	PRATT	KS	151	576220	ON	1982
PYLE NORTH	KIOWA	KS	097	576215	ON	1966
PYLE RANCH	CLARK	KS	025	001903	O	1979
PYLE SW	KIOWA	KS	097	576246	O	1962
PYRAMIDS	GOVE	KS	063	576494	O	1952
PYWELL	ROOKS	KS	163	576587	O	1958
QUAKER	EDWARDS	KS	047	578833	ON	1958
QUAKER	KIOWA	KS	097	578833	ON	1958
QUAKER SE	KIOWA	KS	097	001904	O	1978
QUAKER SOUTH	KIOWA	KS	097	578856	ON	1989
QUARRY	COWLEY	KS	035	579050	O	1954
QUARRY SOUTH	COWLEY	KS	035	579117	O	1975
QUINCY	GREENWOOD	KS	073	579794	O	1926
QUINCY	WOODSON	KS	207	579794	O	1926
QUINCY NE	GREENWOOD	KS	073	579825	O	1966
QUINN	WOODSON	KS	207	580135	O	1988
QUIVERA	RICE	KS	159	009900	N	1947
R & M	GOVE	KS	063	581675	O	1972
R & M NORTH	GOVE	KS	063	007314	O	1981
R C B	ELLIS	KS	051	001924	O	1980
R G	SEWARD	KS	175	006688	ON	1984
R G	STEVENS	KS	189	006688	ON	1984
R H P	RAWLINS	KS	153	581973	O	1967
R H P SE	RAWLINS	KS	153	012045	O	1988
R R BEND	GRANT	KS	067	012612	ON	1988
RADCLIFFE	COWLEY	KS	035	582584	ON	1972
RADCLIFFE NE	COWLEY	KS	035	008946	ON	1990
RADCLIFFE NORTH	COWLEY	KS	035	001913	O	1977
RADER	KIOWA	KS	097	582590	O	1983
RADER WEST	KIOWA	KS	097	012416	N	1988
RADIO TOWER	HASKELL	KS	081	000301	N	1999
RADIUM	STAFFORD	KS	185	582624	O	1953
RADIUM TOWNSITE	STAFFORD	KS	185	582655	O	1952
RADIUM TOWNSITE WEST	STAFFORD	KS	185	582686	O	1963
RADKE	STAFFORD	KS	185	582717	O	1953
RADKE EAST	STAFFORD	KS	185	582748	O	1954
RAHN	COWLEY	KS	035	583244	O	1928
RAHN EAST	COWLEY	KS	035	001915	O	1980
RAHN NE	COWLEY	KS	035	583275	O	1950
RAHN NORTH	COWLEY	KS	035	001916	O	1978
RAHN SW	COWLEY	KS	035	583306	O	1945
RAILE	CHEYENNE	KS	023	016220	O	1998
RAINBOW BEND	COWLEY	KS	035	583492	ON	1923
RAINBOW BEND	SUMNER	KS	191	583492	O	1923
RAINBOW BEND EAST	COWLEY	KS	035	583523	O	1957
RAINBOW BEND SW	COWLEY	KS	035	583585	O	1954
RAINS	SUMNER	KS	191	583988	O	1968
RAJEWSKI	ELLIS	KS	051	584112	O	1967
RALBECK	KIOWA	KS	097	004184	ON	1983
RALSTON	BUTLER	KS	015	584453	O	1981
RAMSEY	CHAUTAUQUA	KS	019	585135	O	1955
RAMSEY EAST	CHAUTAUQUA	KS	019	585197	ON	1988
RANDALL NORTH	THOMAS	KS	193	585972	O	1969
RANDLE	PRATT	KS	151	586003	ON	1955
RANDLE EAST	PRATT	KS	151	009049	OA	1978
RANKIN	ELLIS	KS	051	586592	O	1968
RANSOM	NESS	KS	135	586747	O	1963
RANSOM NE	NESS	KS	135	004265	O	1983
RANSOM NORTH	NESS	KS	135	586792	O	1975
RANSOM NW	NESS	KS	135	586795	O	1976
RANSOM SOUTH	NESS	KS	135	586809	O	1967
RAP	NESS	KS	135	586855	O	1975
RAP NE	NESS	KS	135	015874	O	1997
RASE	NESS	KS	135	010161	O	1986
RATHBUN	ELLSWORTH	KS	053	587135	O	1973
RATHBUN EAST	ELLSWORTH	KS	053	006690	N	1984
RATTLESNAKE	STAFFORD	KS	185	587274	O	1938
RATTLESNAKE EAST	STAFFORD	KS	185	587367	ONA	1956
RATTLESNAKE NORTH	STAFFORD	KS	185	587460	ON	1959
RATTLESNAKE NW	STAFFORD	KS	185	587475	O	1979
RATTLESNAKE SE	STAFFORD	KS	185	587522	ON	1954
RATTLESNAKE SW	STAFFORD	KS	185	587553	O	1950
RATTLESNAKE WEST	STAFFORD	KS	185	587584	ON	1944
RATZLAFF	MARION	KS	115	587615	ON	1956
RAUCKMAN	COWLEY	KS	035	587646	ON	1936
RAY	GRAHAM	KS	065	588018	O	1940
RAY	NORTON	KS	137	588018	O	1940
RAY	PHILLIPS	KS	147	588018	O	1940
RAY	ROOKS	KS	163	588018	O	1940
RAY SE	ROOKS	KS	163	588173	O	1941
RAY WEST	NORTON	KS	137	588204	O	1945
RAYMOND EAST	RICE	KS	159	588359	O	1954
RAYNESFORD	ELLIS	KS	051	588607	O	1952
RAYNESFORD EAST	ELLIS	KS	051	588638	O	1952
RAZAK	TREGO	KS	195	009051	O	1981
RAZORHAWK	MEADE	KS	119	014702	N	1994
RAZORHAWK NW	MEADE	KS	119	014806	N	1994
RED BRICK	BARTON	KS	009	590181	O	1953
RED CLIFF	CLARK	KS	025	011842	O	1987
RED CLIFF EAST	CLARK	KS	025	012049	O	1988
RED LINE NW	GRAHAM	KS	065	591328	O	1955
RED SUN	GRAHAM	KS	065	012418	O	1988
REDWING	BARTON	KS	009	592878	O	1950
REDWING EAST (NEW)	BARTON	KS	009	592940	O	1968
REDWING NORTH	BARTON	KS	009	001930	O	1979
REDWING SOUTH (NEW)	BARTON	KS	009	006694	O	1984
REDWING SW (NEW)	BARTON	KS	009	001932	N	1977
REDWING WEST	BARTON	KS	009	593043	O	1969
REDWOOD	FINNEY	KS	055	012051	O	1988
REDWOOD SE	FINNEY	KS	055	016600	O	2000
REECE	GREENWOOD	KS	073	593068	O	1925
REECE SW	GREENWOOD	KS	073	007653	O	1982
REED	ELLIS	KS	051	593095	O	1949
REED NW	ELLIS	KS	051	593312	O	1962
REEVE	FINNEY	KS	055	593777	O	1971
REEVE SE	FINNEY	KS	055	012052	O	1988
REEVES RANCH	FINNEY	KS	055	015450	O	1996
REGINER	HODGEMAN	KS	083	594335	N	1964
REICHEL	ELLIS	KS	051	594459	ON	1951
REICHEL	RUSH	KS	165	594459	ON	1951
REICHEL EAST	RUSH	KS	165	594490	ON	1964
REICHEL SW	RUSH	KS	165	009908	N	1981
REICHEL WEST	RUSH	KS	165	004497	N	1983
REICHERT	ELLIS	KS	051	594552	O	1953
REIDA	KINGMAN	KS	095	594645	ON	1955
REIDA SOUTH	KINGMAN	KS	095	594707	ON	1957
REIDY	COWLEY	KS	035	594831	O	1929
REIF SOUTH	BARTON	KS	009	594893	O	1950
REIFSCHNEIDER	LANE	KS	101	594914	O	1979
REIFSCHNEIDER NW	LANE	KS	101	004498	O	1983
REIMER	BARTON	KS	009	595017	O	1956
REINERT	NESS	KS	135	595172	O	1966
RELL	PRATT	KS	151	595389	O	1957
RELL EAST	PRATT	KS	151	007318	N	1983
RELLIM	RICE	KS	159	595420	ON	1957
REMPLE	MARION	KS	115	009909	N	1920
RENEGADE	GRAY	KS	069	595947	O	1987
REPSHIRE	LANE	KS	101	008609	O	1984
RESERVOIR	ROOKS	KS	163	596536	O	1981
RESERVOIR WEST	ROOKS	KS	163	596598	O	1984
RETTIG	ELK	KS	049	596815	O	1925
REUBEN	MCPHERSON	KS	113	596846	O	1949
REUSSER	SUMNER	KS	191	596877	O	1966
REX	HARPER	KS	077	597063	O	1961
REXFORD	THOMAS	KS	193	597105	O	1976
REXFORD SOUTH	THOMAS	KS	193	597110	O	1977
REYEM	OSBORNE	KS	141	007320	O	1983
REYER	MORTON	KS	129	597187	N	1957
REYNOLDS	SUMNER	KS	191	597342	O	1962
REYNOLDS-SCHAFFER	BUTLER	KS	015	597435	O	1926
RHODEN	TREGO	KS	195	597854	O	1956
RHODES	BARBER	KS	007	597885	ON	1949
RHODES EAST (NEW)	BARBER	KS	007	597978	O	1967
RHODES NE	BARBER	KS	007	598009	N	1956
RHODES SOUTH	BARBER	KS	007	598133	ON	1957
RICE	PAWNEE	KS	145	598505	ON	1959
RICE SW	PAWNEE	KS	145	598691	ON	1979
RICE WEST	PAWNEE	KS	145	598722	ON	1979
RICH	CHAUTAUQUA	KS	019	598815	ON	1956
RICH NW	CHAUTAUQUA	KS	019	004785	ON	1983
RICHARDS	ELLIS	KS	051	599218	O	1956
RICHARDS NE	ROOKS	KS	163	001939	O	1978
RICHARDSON	STAFFORD	KS	185	599311	OA	1930
RICHARDSON NORTH	STAFFORD	KS	185	011566	O	1987
RICHFIELD	MORTON	KS	129	599559	ON	1953
RICHFIELD WEST	MORTON	KS	129	599590	ON	1962
RICHLAND	STAFFORD	KS	185	599683	ON	1944
RICHMEIER	GRAHAM	KS	065	600024	O	1961
RICHTER	HODGEMAN	KS	083	600135	O	1980
RICHTER EAST	HODGEMAN	KS	083	015157	O	1995
RICK	BARTON	KS	009	600210	ON	1936
RICK	RICE	KS	159	600210	ON	1936
RICK SW	BARTON	KS	009	600272	O	1969
RICKARD	RICE	KS	159	600303	O	1935
RICKE	BARBER	KS	007	006696	N	1984
RIDGE HILL	ELLIS	KS	051	600644	O	1969
RIDGE HILL SOUTH	ELLIS	KS	051	004786	O	1957
RIDGE HILL WEST	ELLIS	KS	051	004787	O	1983
RIDGEWAY	TREGO	KS	195	600737	O	1952
RIDGEWAY SOUTH	TREGO	KS	195	600830	O	1980
RIEDEL	GRAHAM	KS	065	600938	O	1962
RIEDEL NORTH	GRAHAM	KS	065	600945	O	1976
RIEDEL SW	GRAHAM	KS	065	600954	O	1968
RIES	NESS	KS	135	011239	O	1985
RIFFE (NEW)	ROOKS	KS	163	001940	OA	1978
RIFFE NW	ROOKS	KS	163	003924	O	1983
RIFFEL	ROOKS	KS	163	601047	O	1966
RIGA	TREGO	KS	195	601217	O	1929
RIGA NE	TREGO	KS	195	601233	O	1957
RIGA NW	TREGO	KS	195	004185	O	1983
RIGA SOUTH	TREGO	KS	195	601240	O	1974
RIGA WEST	TREGO	KS	195	006867	O	1984
RIGGS	GRAHAM	KS	065	601295	O	1982
RILEY	STAFFORD	KS	185	601450	O	1940

Field Name	County Name	State Sub	Co Code	Field Code	Field Type	Disc Year
RILEY NORTH	STAFFORD	KS	185	601481	O	1986
RILL	ROOKS	KS	163	601543	O	1989
RINGWALD	RICE	KS	159	602194	O	1949
RINKER	TREGO	KS	195	004266	O	1982
RINKER EAST	TREGO	KS	195	008298	O	1984
RINKER SE	TREGO	KS	195	008950	O	1985
RINKER SOUTH	TREGO	KS	195	008996	O	1985
RINO	RENO	KS	155	602442	O	1960
RINO	RICE	KS	159	602442	O	1960
RIOCK	NESS	KS	135	011240	O	1985
RIPPE	COWLEY	KS	035	602845	O	1956
RISELEY	ROOKS	KS	163	603045	O	1976
RISELEY NORTH	ROOKS	KS	163	001946	O	1979
RITCHEY-MOORE	LYON	KS	111	603372	O	1925
RITZ-CANTON	MCPHERSON	KS	113	603558	ON	1929
RITZ-CANTON EAST	MCPHERSON	KS	113	001948	ON	1977
RIVER	EDWARDS	KS	047	603651	ON	1982
RIVER BANK	ELLIS	KS	051	603682	O	1984
RIVERFORD	THOMAS	KS	193	010613	O	1986
RIVERFORD WEST	THOMAS	KS	193	011568	O	1987
RIVERSIDE	NESS	KS	135	603992	O	1965
RIVERSIDE NORTH	NESS	KS	135	604070	O	1971
RIVERSIDE NW	NESS	KS	135	604074	O	1973
RIVERSIDE SE	NESS	KS	135	001950	O	1979
RIVERVIEW	ELLIS	KS	051	604302	O	1943
RIVERVIEW EAST	ELLIS	KS	051	604333	O	1966
RIVERVIEW WEST	ELLIS	KS	051	007654	O	1984
RIXON	RUSH	KS	165	604600	O	1972
ROBBINS	SEDGWICK	KS	173	605551	O	1929
ROBBINS RANCH	COMANCHE	KS	033	605582	N	1953
ROBERTS	SUMNER	KS	191	605861	OA	1976
ROBERTS-MAYWOOD	LEAVENWORTH	KS	103	002346	N	1930
ROBERTS-MAYWOOD	WYANDOTTE	KS	209	002346	N	1930
ROBERTSON	DECATUR	KS	039	606016	O	1975
ROBIN	GRAHAM	KS	065	606264	O	1959
ROBINSON	MARION	KS	115	606326	ON	1941
ROBLAGAN	BARTON	KS	009	606775	O	1970
ROBY	ELK	KS	049	607039	O	1956
ROCK	COWLEY	KS	035	607566	O	1914
ROCK CREEK	LYON	KS	111	607659	O	1947
ROCK NE	BUTLER	KS	015	608155	O	1969
ROCK NE	COWLEY	KS	035	608155	O	1969
ROCK SW	COWLEY	KS	035	608310	O	1960
ROCK WEST	COWLEY	KS	035	001216	O	1979
ROCKHOLD	DOUGLAS	KS	045	007655	O	1982
ROCKPORT	ROOKS	KS	163	608868	O	1968
ROCKPORT SOUTH	ROOKS	KS	163	608992	O	1984
RODENBERG	SCOTT	KS	171	609798	O	1964
ROELFS	ROOKS	KS	163	610356	O	1967
ROELFS NW	ROOKS	KS	163	012265	O	1988
ROEMER	LANE	KS	101	004270	O	1981
ROEMER NORTH	GOVE	KS	063	004502	O	1983
ROEMER NORTH	LANE	KS	101	004502	O	1983
ROEMER NW	LANE	KS	101	007323	O	1983
ROEMER SE	LANE	KS	101	008614	O	1984
ROEMER SOUTH	LANE	KS	101	007657	O	1984
ROESENER	CHEYENNE	KS	023	010617	O	1986
ROESLER	BARTON	KS	009	610418	O	1943
ROESLER	RICE	KS	159	610418	O	1943
ROESLER SOUTH	RICE	KS	159	011848	O	1985
ROESLER WEST	BARTON	KS	009	610480	O	1968
ROGG	RUSSELL	KS	167	610790	O	1965
ROHLMAN	KINGMAN	KS	095	009119	N	1985
ROHR	ELLIS	KS	051	610945	O	1957
ROHRER	SUMNER	KS	191	002230	O	1977
ROKEY	NEMAHA	KS	131	611038	O	1964
ROLAND	RUSH	KS	165	611050	O	1976
ROLAND EAST	RUSH	KS	165	006697	O	1982
ROLAND SE	RUSH	KS	165	012266	O	1988
ROLLA	MORTON	KS	129	611348	ON	1959
ROLLING GREEN EAST	BARTON	KS	009	611441	O	1949
ROLLING GREEN EAST	STAFFORD	KS	185	611441	O	1949
ROLLING PRAIRIE	RUSSELL	KS	167	611503	O	1966
ROLLINGSON	PRATT	KS	151	611534	ON	1958
ROLLINGSON SW	PRATT	KS	151	002231	ON	1979
ROMBOLD	BUTLER	KS	015	611689	O	1949
ROME	SUMNER	KS	191	611720	O	1976
ROME NE	SUMNER	KS	191	611761	O	1977
ROOHMS	STAFFORD	KS	185	002232	ON	1979
ROONEY	FORD	KS	057	007324	O	1981
ROOSEVELT	RUSSELL	KS	167	612433	O	1965
ROOSEVELT NE	RUSSELL	KS	167	001220	O	1978
ROSA	GOVE	KS	063	612712	O	1967
ROSA NW	GOVE	KS	063	009913	O	1985
ROSALIA	BUTLER	KS	015	612743	O	1965
ROSCOE	RENO	KS	155	612960	O	1976
ROSE	WOODSON	KS	207	613146	O	1944
ROSE EAST	WOODSON	KS	207	613270	O	1954
ROSE HILL	BUTLER	KS	015	613301	O	1982
ROSE VALLEY	PRATT	KS	151	613363	O	1952
ROSE VALLEY	STAFFORD	KS	185	613363	O	1952
ROSE VALLEY SOUTH	PRATT	KS	151	007499	O	1984
ROSEDALE	KINGMAN	KS	095	613518	O	1954
ROTHFELDER	SCOTT	KS	171	615037	ON	1957
ROTHFELDER NORTH	SCOTT	KS	171	006376	O	1983
ROTHFELDER SW	SCOTT	KS	171	007658	O	1984
ROTHGARN EAST	STAFFORD	KS	185	615099	O	1948
ROTHGARN SE	STAFFORD	KS	185	615130	O	1950
ROUCH	COWLEY	KS	035	615192	O	1975
ROUND HILL	MCPHERSON	KS	113	615502	O	1956
ROUND MOUND	OSBORNE	KS	141	615657	O	1967
ROUND MOUND NORTH	OSBORNE	KS	141	009915	O	1981
ROUNDUP SOUTH	BARBER	KS	007	616091	ON	1953
ROVOHL	THOMAS	KS	193	015443	O	1996
ROWLAND	BARTON	KS	009	616773	O	1949
ROXBURY	MCPHERSON	KS	113	616835	O	1938
ROXBURY SOUTH	MCPHERSON	KS	113	616897	O	1942
ROYALTY	LANE	KS	101	617166	O	1974
ROYALTY WEST	LANE	KS	101	010164	O	1986
ROZEL SE	PAWNEE	KS	145	004789	N	1983
ROZEL TOWNSITE	PAWNEE	KS	145	011571	O	1987
RUBY	NESS	KS	135	617805	O	1992
RUBY SOUTH	NESS	KS	135	014165	O	1992
RUCKER	FINNEY	KS	055	003118	O	1981
RUDA	RAWLINS	KS	153	617836	O	1966
RUDER	ELLIS	KS	051	617898	O	1935
RUDER NE	ELLIS	KS	051	008952	O	1985
RUDER NORTH	ELLIS	KS	051	617929	O	1957
RUDER SW	ELLIS	KS	051	617960	O	1959
RUDI	RUSH	KS	165	009052	O	1985
RUDI EAST	RUSH	KS	165	011849	O	1987
RUDI SE	RUSH	KS	165	012267	O	1988
RUEB	CHEYENNE	KS	023	618115	O	1959
RUEB SOUTH	CHEYENNE	KS	023	618146	O	1959
RUFF	HODGEMAN	KS	083	618208	O	1968
RUGAN	STAFFORD	KS	185	618270	O	1961
RUGAN SOUTH	STAFFORD	KS	185	011843	O	2000
RUGGELS	OSBORNE	KS	141	618301	O	1952
RUGGELS SE	OSBORNE	KS	141	009121	O	1985
RUGGELS SOUTH	OSBORNE	KS	141	618332	O	1957
RUGGELS WEST	OSBORNE	KS	141	004125	O	1983
RUNDELL	STAFFORD	KS	185	004188	O	1983
RUNNYMEDE	HARPER	KS	077	619014	ON	1953
RUNNYMEDE TOWNSITE	HARPER	KS	077	006700	OA	1982
RUPP	KEARNY	KS	093	619045	O	1964
RUPP	WICHITA	KS	203	619045	O	1964
RUPP SE	KEARNY	KS	093	619053	O	1972
RUSCO	BARTON	KS	009	619231	O	1950
RUSH CENTER	RUSH	KS	165	619262	O	1947
RUSH CENTER EAST	RUSH	KS	165	619293	O	1967
RUSH CENTER NE	RUSH	KS	165	619324	O	1954
RUSH CENTER NORTH	RUSH	KS	165	001233	O	1977
RUSH CENTER SE	RUSH	KS	165	619355	O	1962
RUSH CENTER SOUTH	RUSH	KS	165	001234	O	1977
RUSHVILLE	FORD	KS	057	619603	O	1962
RUSK	SUMNER	KS	191	619665	O	1959
RUSK SOUTH	SUMNER	KS	191	619727	O	1974
RUSSELL	RUSSELL	KS	167	619882	ON	1934
RUSSELL EAST	RUSSELL	KS	167	619975	O	1949
RUSSELL NE (NEW)	RUSSELL	KS	167	620037	O	1968
RUSSELL NORTH	RUSSELL	KS	167	620068	O	1942
RUSSET	FINNEY	KS	055	620347	O	1986
RUSSET NW	FINNEY	KS	055	012271	ON	1988
RUTH	KINGMAN	KS	095	620564	ON	1966
RUTH NE	KINGMAN	KS	095	620595	ON	1966
RUTHERFORD	PAWNEE	KS	145	620688	O	1946
RUTTER	SUMNER	KS	191	620874	O	1926
RUTTER NW	SUMNER	KS	191	620905	O	1963
RUTTER SW	SUMNER	KS	191	620936	O	1957
RYAN	PAWNEE	KS	145	621239	ON	1945
RYAN	RUSH	KS	165	621239	ON	1945
RYAN EAST	RUSH	KS	165	621270	ON	1991
RYAN SE	PAWNEE	KS	145	621363	ON	1945
RYAN WEST	RUSH	KS	165	621425	O	1946
RYCHLEC	STAFFORD	KS	185	621456	O	1963
RYERSEE	NESS	KS	135	621549	O	1956
RYERSEE NW	NESS	KS	135	621580	O	1966
RYUS	GRANT	KS	067	621673	O	1961
RYUS EAST	GRANT	KS	067	011247	O	1985
RYUS NORTH	GRANT	KS	067	015211	O	1993
S & S	RUSSELL	KS	167	622426	O	1957
S W	SCOTT	KS	171	011852	O	1985
SABESTA	ELLSWORTH	KS	053	622860	O	1966
SABESTA	RUSSELL	KS	167	622860	O	1966
SABETHA	NEMAHA	KS	131	622891	ON	1950
SACK	ELLIS	KS	051	003925	O	1982
SAINT	RICE	KS	159	624600	O	1976
SALEM	COWLEY	KS	035	625030	O	1957
SALINA	SALINE	KS	169	625433	O	1943
SALINE BOW	ELLIS	KS	051	016601	O	2000
SALINE RIVER	THOMAS	KS	193	008953	O	1985
SALINE RIVER NORTH	THOMAS	KS	193	011007	O	1987
SALINE RIVER WEST	THOMAS	KS	193	009920	O	1986
SALINE VALLEY	TREGO	KS	195	625681	O	1969
SALINE VALLEY EAST	TREGO	KS	195	006312	O	1981
SALINE VALLEY SW	TREGO	KS	195	006702	O	1984
SALLEY	SEWARD	KS	175	625712	N	1958
SALLEY SW	SEWARD	KS	175	013739	N	1990
SALLYARDS	GREENWOOD	KS	073	625867	O	1939
SALMANS	HODGEMAN	KS	083	625898	O	1963
SALSER	EDWARDS	KS	047	626146	ON	1956
SALT CREEK	RUSSELL	KS	167	626270	O	1961
SALT FORK	BARBER	KS	007	626549	ON	1954
SALT FORK NORTH	BARBER	KS	007	626603	O	1967
SALT MARSH	STAFFORD	KS	185	626828	O	1948
SALT MARSH SE	STAFFORD	KS	185	007659	N	1984
SALT MARSH SOUTH	STAFFORD	KS	185	626870	OA	1973
SALT SPRINGS	GREENWOOD	KS	073	004793	O	1954
SALT SPRINGS NW	GREENWOOD	KS	073	626921	O	1958
SALTER	BUTLER	KS	015	627045	O	1946
SAND ARROYO	STANTON	KS	187	629680	N	1961
SAND ARROYO CREEK	STANTON	KS	187	015444	O	1996
SAND ARROYO CREEK SW	STANTON	KS	187	015475	ON	1996
SAND CREEK	GRAHAM	KS	065	629742	O	1954
SAND CREEK DRAW	WICHITA	KS	203	015446	O	1996
SAND HILLS	STAFFORD	KS	185	630052	O	1944
SANDAGO	STAFFORD	KS	185	630517	O	1947
SANDAGO SOUTH	STAFFORD	KS	185	008954	O	1985
SANDAGO WEST	STAFFORD	KS	185	630548	O	1969
SANDERS	MEADE	KS	119	630672	N	1956
SANDFORD	BARTON	KS	009	630765	O	1951
SANDFORD EAST	BARTON	KS	009	630770	O	1976
SANDFORD NE	BARTON	KS	009	003928	O	1983
SANDLIN	GRAHAM	KS	065	630889	O	1970
SANDROCK	BARTON	KS	009	631013	O	1951
SANDROCK NORTH	BARTON	KS	009	631044	O	1959
SANDY	PRATT	KS	151	631261	ON	1985
SANKEY	RENO	KS	155	632098	O	1951
SANKEY SW	RENO	KS	155	632129	O	1952
SANTA FE EAST	HASKELL	KS	081	632780	OA	1989
SANTA FE NE	HASKELL	KS	081	012060	O	1988
SANTA FE TRAIL	MORTON	KS	129	632877	ON	1975
SAPPA CREEK	RAWLINS	KS	153	633493	O	1958
SARA	RUSSELL	KS	167	633710	O	1971
SARGENT	NESS	KS	135	634268	O	1972
SARGENT NE	NESS	KS	135	003930	O	1982

Field Name	County Name	State Sub	Co Code	Field Code	Field Type	Disc Year
SARGENT WEST	NESS	KS	135	009921	O	1986
SARVIS	NESS	KS	135	009922	O	1985
SATANTA	HASKELL	KS	081	634702	ON	1957
SATRAN	ELLSWORTH	KS	053	634950	ON	1932
SATRAN	LINCOLN	KS	105	634950	N	1960
SATTERLEE	STAFFORD	KS	185	634857	ON	1954
SAUER	ELLIS	KS	051	002240	O	1961
SAUER NORTH	ELLIS	KS	051	002242	O	1978
SAUERWEIN	GREENWOOD	KS	073	635291	O	1963
SAUNDRA	STAFFORD	KS	185	635539	O	1946
SAUZEK	SUMNER	KS	191	635585	O	1973
SAUZEK NE	SUMNER	KS	191	011578	O	1987
SAVOLT	SCOTT	KS	171	001262	O	1979
SAVONBURG	ALLEN	KS	001	635849	O	1944
SAVONBURG	BOURBON	KS	011	635849	O	1944
SAVONBURG SE	BOURBON	KS	011	005337		1982
SAVONBURG SOUTH	BOURBON	KS	011	003931	O	1982
SAVONBURG SW	NEOSHO	KS	133	003932	O	1983
SAVONBURG WEST	ALLEN	KS	001	635880	N	
SAW LOG CREEK	HODGEMAN	KS	083	635973	O	1953
SAW LOG CREEK SE	HODGEMAN	KS	083	636004	O	1963
SAW LOG CREEK SOUTH	HODGEMAN	KS	083	009923	O	1981
SAW LOG CREEK SW	HODGEMAN	KS	083	001263	O	1979
SAWDUST	PAWNEE	KS	145	636050	O	1975
SAWYER	BARBER	KS	007	636097	ON	1957
SAWYER	PRATT	KS	151	636097	ON	1957
SAWYER EAST	BARBER	KS	007	009924	N	1981
SAWYER NE	PRATT	KS	151	003933	OA	1982
SAWYER NORTH	PRATT	KS	151	636128	ON	1960
SAWYER NW	PRATT	KS	151	007500	O	1984
SAWYER SOUTH	BARBER	KS	007	636159	ON	1980
SAYLOR	KINGMAN	KS	095	005339	O	1958
SCANLON	TREGO	KS	195	636818	O	1962
SCANLON EAST	TREGO	KS	195	002243	O	1980
SCHABEN	NESS	KS	135	636973	O	1963
SCHABEN NORTH	NESS	KS	135	636993	O	1972
SCHABEN NW	NESS	KS	135	636998	O	1975
SCHABEN SOUTH (NEW)	NESS	KS	135	637035	O	1969
SCHABEN SW	NESS	KS	135	001266	O	1976
SCHABEN WEST	NESS	KS	135	001267	O	1976
SCHADE	ELK	KS	049	637066	O	1944
SCHADE NE	ELK	KS	049	004509	O	1983
SCHADEL	RUSH	KS	165	637097	O	1965
SCHADEL NE	RUSH	KS	165	637128	O	1960
SCHADEL SOUTH	PAWNEE	KS	145	637159	O	1967
SCHARTZ	GRAY	KS	069	002245	O	1980
SCHAUF	BARTON	KS	009	637252	O	1968
SCHENK	BARTON	KS	009	637283	O	1969
SCHEPMANN	BARTON	KS	009	637314	O	1969
SCHEUERMAN	RUSH	KS	165	002994	O	1968
SCHIFFER	COFFEY	KS	031	006706	O	1984
SCHLEGEL	BOURBON	KS	011	637655	ON	1944
SCHLESSIGER	ELLSWORTH	KS	053	637872	ON	1965
SCHMAHL	RAWLINS	KS	153	637934	O	1961
SCHMALIAN	STAFFORD	KS	185	637965	O	1966
SCHMEIDLER	ELLIS	KS	051	637996	O	1944
SCHMEIDLER SE	ELLIS	KS	051	638089	O	1955
SCHMEIDLER SOUTH	ELLIS	KS	051	638120	O	1969
SCHMIDT	COFFEY	KS	031	638182	O	1976
SCHMIDT NORTH	COFFEY	KS	031	003121	O	1983
SCHMIED	GRAHAM	KS	065	638213	O	1952
SCHMIED NE	GRAHAM	KS	065	638244	O	1954
SCHMIED NW	GRAHAM	KS	065	638306	ON	1957
SCHMIED SOUTH	GRAHAM	KS	065	002246	O	1952
SCHMIEG	LANE	KS	101	638320	O	1973
SCHMITT	RUSSELL	KS	167	638337	O	1969
SCHNEBLY	GRAHAM	KS	065	638430	O	1952
SCHNEBLY WEST	GRAHAM	KS	065	002247	O	1980
SCHNEIDER	BARTON	KS	009	638461	O	1971
SCHNELLER	TREGO	KS	195	006397	O	1982
SCHOENCHEN	ELLIS	KS	051	638616	O	1936
SCHOENCHEN TOWNSITE	ELLIS	KS	051	638647	O	1955
SCHOENCHEN WEST	ELLIS	KS	051	638678	O	1956
SCHOENTHALER	ELLIS	KS	051	638709	O	1964
SCHOENTHALER SW	ELLIS	KS	051	012277	O	1988
SCHOEPFLIN	RICE	KS	159	638740	O	1962
SCHOEPFLIN SE	RICE	KS	159	638771	O	1969
SCHOHARIE	NESS	KS	135	638802	O	1956
SCHOOL CREEK	COWLEY	KS	035	638926	O	1947
SCHOOL CREEK NORTH	COWLEY	KS	035	638957	ON	1953
SCHOOL CREEK NW	COWLEY	KS	035	001269	O	1989
SCHOOL TEACHER	PRATT	KS	151	638988	O	1957
SCHOOLHOUSE	NESS	KS	135	004510	O	1983
SCHOOLHOUSE NORTH	NESS	KS	135	011854	O	1987
SCHOONOVER	PRATT	KS	151	639019	O	1984
SCHRADER	ELK	KS	049	639081	ON	1928
SCHRAG	HARVEY	KS	079	009926	O	1981
SCHROCK	HARPER	KS	077	006707	O	1982
SCHROEDER	THOMAS	KS	193	639143	O	1980
SCHROYER	NESS	KS	135	639154	O	1972
SCHUETTE	BARBER	KS	007	002250	ON	1942
SCHUETTE	COMANCHE	KS	033	002250	ON	1942
SCHUETTE EAST	BARBER	KS	007	006981	N	1984
SCHUETTE NE	BARBER	KS	007	001272	O	1980
SCHULTE	SEDGWICK	KS	173	639298	ON	1934
SCHULTE SOUTH	SEDGWICK	KS	173	639329	O	1955
SCHULTZ	BARTON	KS	009	639391	O	1968
SCHUMACHER	COMANCHE	KS	033	639484	N	1988
SCHUMACHER NORTH	COMANCHE	KS	033	014129	ONA	1992
SCHUPBACH	BARBER	KS	007	639515	O	1966
SCHWAB	GREENWOOD	KS	073	639577	O	1975
SCHWARM	KIOWA	KS	097	639608	ON	1965
SCHWARTZ	THOMAS	KS	193	639639	O	1970
SCHWATKEN	MONTGOMERY	KS	125	012422	ON	1988
SCHWEIN	NESS	KS	135	007660	O	1984
SCHWINDT	ELLSWORTH	KS	053	639701	O	1970
SCHWINDT	RUSH	KS	165	639701	O	1961
SCHWINDT SOUTH	RUSH	KS	165	001273	O	1979
SCHWINDT WEST	RUSH	KS	165	001274	O	1978
SCIPIO	ANDERSON	KS	003	639763	O	1944
SCOLA	SCOTT	KS	171	007192	O	1984
SCOTT CITY	SCOTT	KS	171	009927	O	1981
SCOTT CITY SE	SCOTT	KS	171	015865	O	1997
SCULLY	MARION	KS	115	004142	O	1982
SCURLOCK	ELLIS	KS	051	640879	O	1957
SEACAT	COWLEY	KS	035	641135	O	1945
SEACAT EAST	COWLEY	KS	035	001277	O	1965
SEACAT SE	COWLEY	KS	035	641166	O	1965
SEBERGER	RAWLINS	KS	153	641904	O	1976
SEBES	HODGEMAN	KS	083	004126	O	1983
SEBES WEST	HODGEMAN	KS	083	016209	O	1998
SEELEY-WICK	GREENWOOD	KS	073	642592	O	1921
SEELEY-WICK	LYON	KS	111	642592	O	1921
SEEMAN	PAWNEE	KS	145	006708	O	1982
SEEVERS	STAFFORD	KS	185	642685	ON	1954
SEEVERS NW	STAFFORD	KS	185	642716	ON	1956
SEIBEL	TREGO	KS	195	642933	O	1964
SEIBERT	ALLEN	KS	001	642995	O	
SEIBERT NORTH	ALLEN	KS	001	643026	N	
SEIFRIED	LANE	KS	101	643067	O	1974
SEIFRIED NORTH	LANE	KS	101	643077	O	1974
SEIFRIED SE	LANE	KS	101	014856	O	1994
SEITZ	ELLIS	KS	051	643212	O	1956
SELFRIDGE	LANE	KS	101	643398	O	1962
SELFRIDGE EAST	LANE	KS	101	003122	O	1983
SELMA	ANDERSON	KS	003	643646	ON	1929
SEQUIN	SHERIDAN	KS	179	644538	O	1972
SEQUOYAH	FINNEY	KS	055	644545	O	1956
SEQUOYAH EAST	FINNEY	KS	055	008981	O	1981
SEQUOYAH NORTH	FINNEY	KS	055	014708	O	1994
SEQUOYAH SOUTH	FINNEY	KS	055	007661	O	1982
SEQUOYAH SW	FINNEY	KS	055	008956	O	1985
SESSIN NORTH	ELLIS	KS	051	644824	O	1963
SESSIN NW	ELLIS	KS	051	007502	O	1984
SETSER	STAFFORD	KS	185	644979	O	1966
SETTE	BARTON	KS	009	645010	O	1968
SETTLE	KINGMAN	KS	095	645041	ON	1956
SEVERY	ELK	KS	049	645785	OA	1922
SEVERY	GREENWOOD	KS	073	645785	OA	1922
SEVERY EAST	GREENWOOD	KS	073	010855	O	1986
SEVERY NORTH	GREENWOOD	KS	073	645816	O	1944
SEVERY SOUTH	ELK	KS	049	007662	O	1984
SEWARD (NEW)	BUTLER	KS	015	645940	O	1968
SEXSON	WALLACE	KS	199	646095	ON	1956
SEYB	HARPER	KS	077	646126	O	1966
SEYDELL	SUMNER	KS	191	646157	O	1958
SHADE	RUSH	KS	165	646514	O	1972
SHADE NE	RUSH	KS	165	009930	O	1986
SHAEFFER-ROTHGARN	BARTON	KS	009	646855	O	1941
SHAEFFER-ROTHGARN	STAFFORD	KS	185	646855	O	1941
SHAF	BARTON	KS	009	646870	O	1970
SHAFER	STEVENS	KS	189	016602	O	2000
SHALLOW WATER	SCOTT	KS	171	647320	O	1934
SHALLOW WATER NE	SCOTT	KS	171	647351	O	1960
SHALLOW WATER WEST	SCOTT	KS	171	001290	O	1977
SHALZ	THOMAS	KS	193	006709	O	1982
SHAMBAUGH	ELK	KS	049	647382	O	1933
SHAMROCK	SEWARD	KS	175	647475	ON	1985
SHAMROCK NE	SEWARD	KS	175	015451	O	1996
SHAMROCK NORTH	SEWARD	KS	175	015440	O	1996
SHANK	MARION	KS	115	647630	O	1952
SHANK SOUTH	MARION	KS	115	647661	O	1959
SHANLINE	LANE	KS	101	647746	O	1976
SHANLINE EAST	LANE	KS	101	001292	O	1977
SHANLINE NE	GOVE	KS	063	015419	O	1995
SHANLINE NW	GOVE	KS	063	010857	O	1986
SHANLINE WEST	LANE	KS	101	010626	O	1986
SHANNON	COWLEY	KS	035	647754	O	1959
SHANNON NORTH (NEW)	COWLEY	KS	035	002255	O	1978
SHARON	BARBER	KS	007	647971	ON	1955
SHARON	HARPER	KS	077	647971	ON	1955
SHARON NORTH	HARPER	KS	077	648080	O	1980
SHARON NW	BARBER	KS	007	648095	ON	1956
SHARON SPRINGS	WALLACE	KS	199	648172	O	1977
SHARP	GOVE	KS	063	648234	O	1985
SHARP NW	GOVE	KS	063	013980	O	1991
SHARPE CREEK	MCPHERSON	KS	113	648293	O	1973
SHAW	DECATUR	KS	039	648653	O	1967
SHAW	TREGO	KS	195	648653	O	1970
SHAW CREEK	TREGO	KS	195	648663	O	1960
SHAW CREEK EAST	TREGO	KS	195	002256	O	1980
SHAW CREEK SE	TREGO	KS	195	002257	O	1979
SHAW CREEK SOUTH	TREGO	KS	195	002258	O	1980
SHAW CREEK WEST	TREGO	KS	195	004512	O	1981
SHAW FARMS	BARBER	KS	007	007663	ON	1985
SHAY	LANE	KS	101	004515	O	1983
SHAY EAST	LANE	KS	101	007332	O	1983
SHAY NE	LANE	KS	101	007664	O	1984
SHAY NORTH	LANE	KS	101	013417	O	1990
SHAY NW	LANE	KS	101	007665	O	1983
SHAY SE	LANE	KS	101	004514	O	1983
SHAY SOUTH	LANE	KS	101	004799	O	1983
SHAY WEST	LANE	KS	101	006873	O	1984
SHELL ROCK CROSSING	GREENWOOD	KS	073	650187	O	1973
SHELTON	RICE	KS	159	650358	O	1966
SHEP	KINGMAN	KS	095	650482	O	1995
SHEPHERD	STAFFORD	KS	185	650575	O	1950
SHEPHERD NORTH	STAFFORD	KS	185	650606	ON	1954
SHEPHERD NW	STAFFORD	KS	185	650637	O	1956
SHEPHERD SOUTH	STAFFORD	KS	185	650668	ON	1953
SHERFICK	TREGO	KS	195	004801	O	1982
SHERFICK NW	TREGO	KS	195	011260	O	1985
SHERFICK SOUTH	TREGO	KS	195	007503	O	1984
SHERIFF	NESS	KS	135	651102	O	1974
SHIELDS	LANE	KS	101	002970	O	1979
SHIELDS NE	LANE	KS	101	008319	O	1984
SHIELDS NW	LANE	KS	101	016603	O	2000
SHIELDS SOUTH	LANE	KS	101	008997	O	1985
SHILEY	PAWNEE	KS	145	652063	ON	1954
SHILEY EAST	PAWNEE	KS	145	652094	ON	1954
SHILEY NE	PAWNEE	KS	145	006710	O	1984
SHILEY NORTH	RUSH	KS	165	652125	O	1961
SHILEY NW	PAWNEE	KS	145	015849	O	1996
SHILEY SW	PAWNEE	KS	145	008320	O	1984

Field Name	County Name	State Sub	Co Code	Field Code	Field Type	Disc Year
SHILOH	GRAHAM	KS	065	652156	O	1951
SHILOH SOUTH	GRAHAM	KS	065	652249	O	1963
SHIMER	COMANCHE	KS	033	652342	ON	1961
SHIMER NW	COMANCHE	KS	033	008623	O	1980
SHIMER SOUTH	COMANCHE	KS	033	652355	O	1973
SHIMER TOWNSHIP	COMANCHE	KS	033	001297	O	1961
SHIMER WEST	COMANCHE	KS	033	014056	N	1991
SHINKLE	GREENWOOD	KS	073	003191	O	1980
SHINKLE SOUTH	GREENWOOD	KS	073	006711	O	1984
SHINKLE SW	GREENWOOD	KS	073	008624	O	1984
SHINN	BUTLER	KS	015	652435	O	1946
SHINN NE	BUTLER	KS	015	652466	O	1956
SHIRLEY	DECATUR	KS	039	652900	O	1998
SHOCK	HARPER	KS	077	004518	O	1995
SHORE	STANTON	KS	187	653644	ON	1959
SHORE AIRPORT	STANTON	KS	187	016383	ON	1998
SHORT	BARBER	KS	007	653737	O	1980
SHRIVER	PRATT	KS	151	654264	ON	1944
SHRIVER NW	PRATT	KS	151	004128	O	1983
SHRIWISE	HODGEMAN	KS	083	654279	O	1974
SHUCK	SEWARD	KS	175	654388	ONA	1970
SHUCK	STEVENS	KS	189	654388	ONA	1970
SHUCK NORTH	SEWARD	KS	175	654419	ON	1971
SHUCK NW	STEVENS	KS	189	002260	ON	1978
SHUCK WEST	STEVENS	KS	189	012281	O	1988
SHUEY	RUSH	KS	165	006712	O	1934
SHUEY NORTH	RUSH	KS	165	006714	O	1984
SHUFF	RENO	KS	155	654450	ON	1993
SHUFF EAST	RENO	KS	155	014595	O	1993
SHUFF SW	RENO	KS	155	001302	O	1978
SHULER	RICE	KS	159	654543	O	1964
SHULTZ	SALINE	KS	169	654574	O	1965
SHUMWAY	RICE	KS	159	654605	O	1965
SIDEBOTTOM	NESS	KS	135	009057	O	1985
SIDNEY	GREELEY	KS	071	655101	O	1990
SIDNEY SOUTH	GREELEY	KS	071	655194	O	1992
SIGLE	OSBORNE	KS	141	013071	O	1989
SIGLE NORTH	OSBORNE	KS	141	014859	O	1994
SIGLE NW	OSBORNE	KS	141	015484	O	1996
SIGLE WEST	OSBORNE	KS	141	014169	O	1992
SILICA NW	BARTON	KS	009	655721	O	1943
SILVER BELL	STAFFORD	KS	185	656031	O	1949
SILVER CITY	WOODSON	KS	207	656062	O	1946
SILVERDALE	COWLEY	KS	035	656589	O	1944
SILVERMAN	SEWARD	KS	175	656620	ON	1982
SILVERMAN NORTH	SEWARD	KS	175	015476	ON	1997
SILVERMAN NW	SEWARD	KS	175	014130	N	1992
SIMONS	ROOKS	KS	163	657054	O	1960
SIMS-MASSONI GAS AREA	CHASE	KS	017	000302	N	1998
SINGLEY	MEADE	KS	119	657581	ON	1955
SINGLEY EAST	MEADE	KS	119	007335	N	1983
SITKA	CLARK	KS	025	658170	ON	1959
SITKA NW	CLARK	KS	025	006715	OA	1984
SITLINGTON	COWLEY	KS	035	001304	O	1977
SITTER	BARBER	KS	007	001305	O	1980
SITTNER	STAFFORD	KS	185	658232	O	1937
SIVERSON	GREELEY	KS	071	016426	N	1998
SIX CORNERS	LEAVENWORTH	KS	103	658418	N	1922
SKAER	BUTLER	KS	015	658860	O	1961
SKI	STEVENS	KS	189	659418	ON	1961
SKI SE	STEVENS	KS	189	002266	ON	1988
SKI SW	STEVENS	KS	189	011009	ON	1988
SKILES	PRATT	KS	151	659573	O	1988
SKINNER	BARBER	KS	007	659666	ON	1944
SKINNER EAST	BARBER	KS	007	001306	O	1977
SKINNER NE	BARBER	KS	007	659759	O	1968
SKY	SHERIDAN	KS	179	009941	O	1986
SKY SOUTH	SHERIDAN	KS	179	013420	O	1990
SLADE	STAFFORD	KS	185	660038	O	1953
SLADE SOUTH	PRATT	KS	151	660069	O	1962
SLADE SOUTH	STAFFORD	KS	185	660069	O	1962
SLAMMER	LEAVENWORTH	KS	103	008957	ON	1985
SLAMMER NE	LEAVENWORTH	KS	103	009942	N	1985
SLATE	ROOKS	KS	163	660193	O	1951
SLATE CREEK	SUMNER	KS	191	660224	O	1952
SLATE CREEK EAST	SUMNER	KS	191	004272	O	1983
SLATE CREEK NORTH	SUMNER	KS	191	660233	O	1973
SLATE CREEK SE	SUMNER	KS	191	009943	O	1986
SLATE NW	ROOKS	KS	163	004129	O	1982
SLATE SOUTH	ROOKS	KS	163	004520	O	1983
SLATE SW	ROOKS	KS	163	003125	O	1982
SLATE WEST	ROOKS	KS	163	001307	O	1979
SLEEPER	STAFFORD	KS	185	660627	ON	1951
SLEEPER NW	STAFFORD	KS	185	013421	O	1990
SLEEPER SOUTH	STAFFORD	KS	185	660658	ON	1962
SLICK-CARSON	COWLEY	KS	035	660875	O	1924
SLICK-CARSON	SUMNER	KS	191	660875	O	1924
SLINKER	PHILLIPS	KS	147	661340	O	1951
SMALLEY	HARPER	KS	077	661960	O	1985
SMALLWOOD	STAFFORD	KS	185	661991	O	1951
SMITH	COWLEY	KS	035	662146	O	1924
SMITH-JOBE	GREENWOOD	KS	073	662301	O	1938
SMOCK-SLUSS	BUTLER	KS	015	663076	O	1917
SMOKE HILL	TREGO	KS	195	005357	O	1983
SMOKE HILL NE	TREGO	KS	195	007667	O	1984
SMOKE HILL NORTH	TREGO	KS	195	011857	O	1985
SMOKEY VALLEY	LOGAN	KS	109	663215	O	1978
SMOKY VALLEY NORTH	LOGAN	KS	109	009487	O	1985
SMOLAN	SALINE	KS	169	663231	O	1950
SMOOTS CREEK	KINGMAN	KS	095	663262	O	1959
SMOOTS CREEK	RENO	KS	155	663262	O	1959
SMYRES NORTH	RICE	KS	159	663448	O	1957
SNAKE CREEK	CLARK	KS	025	663479	ON	1957
SNAKE CREEK EAST	CLARK	KS	025	663510	O	1956
SNAKE CREEK NE	CLARK	KS	025	663541	ON	1957
SNAKE CREEK WEST	CLARK	KS	025	663634	ON	1964
SNIDER	STAFFORD	KS	185	663882	OA	1936
SNIDER NE	STAFFORD	KS	185	015861	O	1997
SNIDER NW	STAFFORD	KS	185	014597	O	1962
SNIDER SE	STAFFORD	KS	185	663913	OA	1966
SNIDER SOUTH	STAFFORD	KS	185	663944	O	1938
SNOW WHITE	BARTON	KS	009	664026	O	1976
SNOW WHITE NORTH	BARTON	KS	009	001312	O	1977
SNOWBERGER	PAWNEE	KS	145	664037	ON	1957
SNOWDEN-MCSWEENEY	BUTLER	KS	015	664099	O	1930
SOCIAL PLAINS	PRATT	KS	151	664347	O	1967
SODA-POPP	SHERIDAN	KS	179	011589	O	1987
SODEN	STAFFORD	KS	185	664471	ON	1964
SODEN EAST	STAFFORD	KS	185	664479	ON	1973
SODEN NE	STAFFORD	KS	185	002274	O	1977
SODEN NORTH	STAFFORD	KS	185	009059	O	1985
SOLBURN	ELLIS	KS	051	664719	O	1964
SOLBURN SE	ELLIS	KS	051	002275	O	1978
SOLBURN WEST	ELLIS	KS	051	003938	O	1981
SOLDIER	JACKSON	KS	085	664750	O	1964
SOLDIER CREEK	KIOWA	KS	097	664781	O	1955
SOLDIER WEST	JACKSON	KS	085	007668	O	1984
SOLOBOW	GRAHAM	KS	065	012069	O	1988
SOLOBOW SE	ROOKS	KS	163	012070	O	1988
SOLOMON	ELLIS	KS	051	665091	O	1936
SOLOMON FORK	SHERIDAN	KS	179	665060	O	1968
SOLOMON FORK EAST	SHERIDAN	KS	179	004805	O	1983
SOLOMON FORK SW	SHERIDAN	KS	179	002276	O	1977
SOLOMON NE	ELLIS	KS	051	665153	O	1982
SOLOMON SE	ELLIS	KS	051	665184	O	1957
SOLOMON SOUTH	ELLIS	KS	051	665215	O	1957
SONDEREGGER	FINNEY	KS	055	665649	O	1953
SORGHUM-HOLLOW	MONTGOMERY	KS	125	666269	ON	1952
SOUTH BEND	BARTON	KS	009	666548	O	1954
SOUTH HAVEN	SUMNER	KS	191	666703	O	1954
SPADE	KINGMAN	KS	095	667354	O	1955
SPANGENBERG	STAFFORD	KS	185	667447	O	1943
SPANGENBERG SOUTH	STAFFORD	KS	185	667478	O	1962
SPARE	STAFFORD	KS	185	002278	ON	1977
SPARKS	MORTON	KS	129	667726	ON	1954
SPARKS	STANTON	KS	187	667726	ON	1954
SPARKS EAST	STANTON	KS	187	667757	ON	1957
SPARKS NE	STANTON	KS	187	667819	ON	1983
SPARKS SE	MORTON	KS	129	667881	O	1966
SPARKS SW	MORTON	KS	129	667943	ON	1966
SPARKS WEST	STANTON	KS	187	667974	N	1958
SPARR	SUMNER	KS	191	668005	O	1961
SPEARVILLE	FORD	KS	057	000111	ON	1980
SPEIR	MARION	KS	115	668966	O	1968
SPENCER	GREENWOOD	KS	073	669028	O	1959
SPERLING	HARVEY	KS	079	669183	ON	1935
SPERLING SOUTH	HARVEY	KS	079	669214	ON	1957
SPIESS	NORTON	KS	137	669369	O	1958
SPIVEY-GRABS EAST	HARPER	KS	077	002283	ON	1978
SPIVEY-GRABS-BASIL	HARPER	KS	077	669958	ONA	1949
SPIVEY-GRABS-BASIL	KINGMAN	KS	095	669958	ONA	1949
SPLITTER	GOVE	KS	063	670237	O	1971
SPLITTER	TREGO	KS	195	670237	O	1971
SPLITTER EAST	TREGO	KS	195	009944	O	1986
SPLITTER SE	TREGO	KS	195	009945	O	1985
SPLITTER SW	TREGO	KS	195	670245	O	1976
SPLITTER WEST	GOVE	KS	063	007670	O	1984
SPLITTER WEST	TREGO	KS	195	007670	O	1984
SPRING	GREENWOOD	KS	073	670795	ON	1983
SPRING BROOK	ELLIS	KS	051	670857	O	1966
SPRING CREEK	TREGO	KS	195	670919	O	1951
SPRING HILL SCHOOL DIST	ELLIS	KS	051	009372	O	1961
SPRING VALLEY	HARPER	KS	077	671260	O	1971
SPRINGBIRD	GRAHAM	KS	065	007671	O	1984
SPRINGBIRD NE	GRAHAM	KS	065	013746	O	1990
SPRINGBROOK DISTRICT	ELLIS	KS	051	671384	O	1970
SPRINGVALE	PRATT	KS	151	004189	O	1983
SPRINGVALE NW	PRATT	KS	151	008630	O	1984
SPROUL	GRAHAM	KS	065	671961	O	1973
SPRUILL	NESS	KS	135	672066	O	1969
SRAMEK	SHERMAN	KS	181	010194	O	1981
ST JOHN	STAFFORD	KS	185	673725	ON	1935
ST JOHN CEMETERY	RAWLINS	KS	153	009489	O	1985
ST JOHN CEMETERY SE	RAWLINS	KS	153	015162	O	1995
ST JOHN EAST	STAFFORD	KS	185	673756	O	1959
ST JOHN NORTH (NEW)	STAFFORD	KS	185	007505	O	1981
ST JOHN NW	STAFFORD	KS	185	673818	ON	1952
ST JOHN TOWNSITE	STAFFORD	KS	185	673849	O	1944
ST LAWRENCE	HODGEMAN	KS	083	008326	O	1985
ST PAUL-WALNUT	CRAWFORD	KS	037	674624	ON	1926
ST PAUL-WALNUT	NEOSHO	KS	133	674624	ON	1926
ST PAUL-WALNUT SOUTH	LABETTE	KS	099	001320	O	1977
ST PETER	BARTON	KS	009	674686	O	1944
ST PETER EAST	BARTON	KS	009	674717	O	1956
STAAB	ELLIS	KS	051	675027	O	1964
STAAB NE	ELLIS	KS	051	006717	O	1984
STADELMAN	ELLIS	KS	051	675244	O	1957
STADELMAN SE	ELLIS	KS	051	004275	O	1982
STAFF-COPELAND	STAFFORD	KS	185	384881	O	1948
STAFFORD	STAFFORD	KS	185	675275	O	1940
STAIRETT	HODGEMAN	KS	083	675585	O	1962
STAIRETT EAST	HODGEMAN	KS	083	008633	O	1984
STAIRETT NORTH	HODGEMAN	KS	083	014171	O	1992
STALEY	FINNEY	KS	055	675616	ON	1980
STAMPER	ROOKS	KS	163	675864	O	1950
STAN	LANE	KS	101	008959	O	1985
STAN NORTH	LANE	KS	101	013748	O	1990
STAN WEST	LANE	KS	101	012430	O	1988
STANDISH	NESS	KS	135	676205	O	1972
STANHOPE	GREENWOOD	KS	073	676391	O	1949
STANLEY	JOHNSON	KS	091	676422	N	1970
STANNARD	BARBER	KS	007	001322	O	1978
STAR	ELLIS	KS	051	676701	O	1977
STAR NORTH	ELLIS	KS	051	013749	O	1990
STAR NW	ELLIS	KS	051	676783	O	1981
STAR SE	ELLIS	KS	051	004130	O	1981
STAR SW	ELLIS	KS	051	007204	O	1984
STAR WEST	ELLIS	KS	051	676794	O	1984
STARECK	BUTLER	KS	015	676918	O	1970
STARK	PRATT	KS	151	676949	ON	1941
STARK EAST	PRATT	KS	151	003941	ON	1982
STARK NE	PRATT	KS	151	676980	ON	1967
STARR	ELK	KS	049	677104	O	1937
START	NESS	KS	135	677383	O	1966
START	RUSH	KS	165	677383	O	1966
START NW	NESS	KS	135	677414	O	1967

Field Name	County Name	State Sub	Co Code	Field Code	Field Type	Disc Year
STATE	COWLEY	KS	035	677507	ON	1926
STATE LAKE	LEAVENWORTH	KS	103	010196	O	1981
STATE NW	COWLEY	KS	035	677600	N	1969
STAYTON	COWLEY	KS	035	677879	ON	1949
STAYTON SOUTH	COWLEY	KS	035	677910	O	1953
STEAD	PRATT	KS	151	678034	O	1964
STEAD SOUTH	PRATT	KS	151	008635	ON	1984
STECKLEIN	ELLIS	KS	051	678375	O	1968
STEEL	FORD	KS	057	003942	ON	1984
STEELE	WOODSON	KS	207	678809	O	1952
STEEPLES	ROOKS	KS	163	678902	O	1971
STEFFEN	HODGEMAN	KS	083	678933	O	1963
STEFFEN	NESS	KS	135	678933	O	1963
STEFFEN	PAWNEE	KS	145	678933	O	1963
STEFFEN EAST	PAWNEE	KS	145	015051	O	1994
STEFFEN NW	NESS	KS	135	678964	O	1967
STEFFEN NW	PAWNEE	KS	145	678964	O	1967
STEFFEN SE	PAWNEE	KS	145	004807	O	1981
STEFFEN SOUTH	PAWNEE	KS	145	678995	ON	1963
STEFFEN SW	HODGEMAN	KS	083	001326	O	1978
STEFFEN WEST	NESS	KS	135	679026	O	1965
STEGMAN	RUSH	KS	165	679088	O	1952
STEGMAN NE	RUSH	KS	165	008636	O	1984
STEIMEL	CRAWFORD	KS	037	679150	O	1952
STEIN	NESS	KS	135	679165	O	1977
STEINERT	RUSSELL	KS	167	679181	O	1954
STEINHOFF	BUTLER	KS	015	679212	ON	1920
STEINHOFF EAST	BUTLER	KS	015	679243	O	1959
STEINHOFF NW	BUTLER	KS	015	001327	O	1977
STEINLE	RUSSELL	KS	167	004808	O	1982
STEINLE NW	RUSSELL	KS	167	009949	O	1986
STELLA	ELLIS	KS	051	679336	O	1985
STELZER	PRATT	KS	151	014485	O	1993
STENZEL	MARION	KS	115	679553	ON	1961
STEPHENS	PAWNEE	KS	145	679615	O	1964
STEPHENSON	WOODSON	KS	207	679770	ON	1926
STEPHENSON EAST	WOODSON	KS	207	002431	O	1980
STERLING	RENO	KS	155	679832	ON	1937
STERLING	RICE	KS	159	679832	ON	1937
STERLING SW	RENO	KS	155	680018	O	1961
STEUWE	WABAUNSEE	KS	197	002433	O	1978
STEVE	STAFFORD	KS	185	680111	O	1961
STEVENS	MEADE	KS	119	680142	ON	1952
STEVENS SOUTH	MEADE	KS	119	005370	O	1983
STEVENS WEST	MEADE	KS	119	005371	N	1957
STEWART	FINNEY	KS	055	680421	O	1952
STEWART NE	FINNEY	KS	055	014600	O	1993
STEWART SOUTH	FINNEY	KS	055	680452	O	1995
STILES	BARTON	KS	009	680638	O	1958
STILES EAST	BARTON	KS	009	680653	O	1977
STILLWELL	JOHNSON	KS	091	681041	ON	1928
STILLWELL	MIAMI	KS	121	681041	ON	1928
STILLWELL WEST	JOHNSON	KS	091	012050	N	2000
STIRRUP	MORTON	KS	129	681165	ON	1990
STOCKHOLM	GREELEY	KS	071	681382	O	1979
STOCKHOLM	WALLACE	KS	199	681382	N	1979
STOCKHOLM SOUTH	WALLACE	KS	199	011860	O	1987
STOCKHOLM SW	GREELEY	KS	071	681475	ON	1979
STOCKHOLM SW	WALLACE	KS	199	681475	O	1979
STOCKRANGE	ELLIS	KS	051	681537	O	1957
STOCKTON	ROOKS	KS	163	681568	O	1936
STOHRVILLE	HARPER	KS	077	681630	ON	1957
STOHRVILLE NE	HARPER	KS	077	014134	N	1992
STOHRVILLE NW	HARPER	KS	077	004131	N	1982
STOHRVILLE WEST	HARPER	KS	077	004529	N	1976
STOLTENBERG	BARTON	KS	009	681785	ON	1931
STOLTENBERG	ELLSWORTH	KS	053	681785	ON	1931
STONEMAN	PHILLIPS	KS	147	682281	O	1965
STONEMAN NORTH	PHILLIPS	KS	147	682312	O	1966
STONEMAN SE	PHILLIPS	KS	147	001331	O	1978
STONY POINT	PHILLIPS	KS	147	682622	O	1959
STOOPS	PRATT	KS	151	682808	O	1946
STOOPS NORTH	PRATT	KS	151	013750	O	1991
STOOPS SW	PRATT	KS	151	682839	O	1947
STOS	BARTON	KS	009	683036	O	1972
STOUT	MORTON	KS	129	004530	N	1984
STOUT NW	MORTON	KS	129	000304	N	1998
STRAHM	NEMAHA	KS	131	683335	ON	1948
STRAHM SOUTH	NEMAHA	KS	131	009063	O	1985
STRANATHAN	BARBER	KS	007	683583	ON	1970
STRATTON	TREGO	KS	195	683831	O	1983
STRECKER	RUSSELL	KS	167	684234	O	1943
STREMEL	RUSH	KS	165	684327	O	1966
STREMEL EAST	RUSH	KS	165	014603	O	1993
STREMEL NW	RUSH	KS	165	001337	O	1980
STRICK	RUSSELL	KS	167	684389	O	1963
STROB	NESS	KS	135	684730	O	1970
STRONG CITY	CHASE	KS	017	685012	O	1925
STROTHER	COWLEY	KS	035	685093	ON	1972
STROUD	RENO	KS	155	685102	O	1958
STROUD NORTH	RENO	KS	155	685257	O	1982
STROUD SOUTH	RENO	KS	155	685319	O	1959
STRUSS	GRAHAM	KS	065	002442	O	1977
STRUSS	TREGO	KS	195	002442	O	1977
STRUSS NE	GRAHAM	KS	065	002443	O	1977
STRUSS WEST	TREGO	KS	195	008998	O	1985
STUDER	THOMAS	KS	193	002444	O	1980
STUDLEY	SHERIDAN	KS	179	685753	O	1943
STUDLEY NORTH	SHERIDAN	KS	179	005375	O	1983
STUDLEY SE	SHERIDAN	KS	179	685784	O	1955
STUDLEY SOUTH	SHERIDAN	KS	179	685815	O	1959
STUDLEY SW	SHERIDAN	KS	179	685846	O	1945
STUHLATZ	SUMNER	KS	191	002445	ON	1978
STUKENBROKER	SEWARD	KS	175	685877	O	1968
STUMPH	BARBER	KS	007	685939	ON	1952
STURGEON	EDWARDS	KS	047	686001	O	1954
STUTTGART	PHILLIPS	KS	147	686218	O	1950
STUTTGART SOUTH	PHILLIPS	KS	147	686249	O	1951
STUTZ	NESS	KS	135	686280	O	1963
STUTZ EAST	NESS	KS	135	686288	O	1972
STUTZ NE	NESS	KS	135	686293	O	1976
STUTZ NORTH	NESS	KS	135	001338	O	1980
SUBERA	SUMNER	KS	191	686342	O	1957
SUBERA NORTH	SUMNER	KS	191	016427	ON	1998
SUBERA SW	SUMNER	KS	191	002450	O	1980
SUBLETTE	HASKELL	KS	081	007506	O	1984
SUGARLOAF	ELLIS	KS	051	686993	O	1941
SUGARLOAF SE	ELLIS	KS	051	687055	O	1941
SUITER	STAFFORD	KS	185	687179	ON	1962
SUKOVATY	SUMNER	KS	191	002452	O	1977
SULLIVAN	HARPER	KS	077	687272	ON	1961
SULLIVAN EAST	HARPER	KS	077	002453	ON	1977
SULLIVAN SOUTH	HARPER	KS	077	687417	ON	1983
SUMKING	SUMNER	KS	191	008638	O	1984
SUMMERS	THOMAS	KS	193	688202	O	1992
SUM-WICK	SEDGWICK	KS	173	004533	O	1962
SUM-WICK EAST	SEDGWICK	KS	173	004531	O	1983
SUM-WICK SOUTH	SUMNER	KS	191	004532	O	1982
SUN CITY	BARBER	KS	007	688946	O	1941
SUN CITY SW	BARBER	KS	007	001340	ON	1980
SUNFLOWER	BARTON	KS	009	689225	O	1950
SUNNY SLOPE	TREGO	KS	195	689473	O	1952
SUNNY SLOPE NORTH	TREGO	KS	195	006315	O	1984
SUNNY SLOPE NW	TREGO	KS	195	689535	O	1958
SUNNY VALLEY	BARTON	KS	009	689597	O	1949
SUNNY VALLEY EAST	BARTON	KS	009	689628	O	1968
SUNNY VALLEY NE	BARTON	KS	009	689659	O	1954
SUNNY VALLEY SW	BARTON	KS	009	689690	O	1954
SUNNYDALE	ELLIS	KS	051	689752	O	1952
SUNNYSIDE	BARTON	KS	009	689783	O	1953
SUNRISE	GRAHAM	KS	065	690000	O	1977
SUNSHINE	NESS	KS	135	690279	O	1963
SUNSHINE SOUTH	NESS	KS	135	690341	O	1972
SUTCLIFFE	GOVE	KS	063	691147	O	1971
SUTCLIFFE EAST	GOVE	KS	063	691151	O	1976
SUTCLIFFE SE	GOVE	KS	063	002454	O	1980
SUTHERLAND	GREENWOOD	KS	073	691178	O	1964
SUTTON	STAFFORD	KS	185	691364	O	1954
SWADER	BARTON	KS	009	691527	O	1962
SWANK	GRAHAM	KS	065	691868	O	1958
SWAYZE	CLARK	KS	025	007673	ON	1982
SWEENEY	PAWNEE	KS	145	692209	ON	1947
SWEENEY SW	PAWNEE	KS	145	692240	O	1955
SWEENEY WEST (NEW)	PAWNEE	KS	145	011869	O	1957
SWEET	ROOKS	KS	163	692302	O	1950
SWEET ADELINE	SEWARD	KS	175	004276	O	1983
SWEET NORTH	ROOKS	KS	163	012432	O	1988
SWEET SE	ROOKS	KS	163	013774	O	1991
SWEET WILLIAM	ELLIS	KS	051	692488	O	1950
SWEET WILLIAM NW	ELLIS	KS	051	692519	O	1956
SWENSON	SALINE	KS	169	692798	O	1950
SWISHER	PRATT	KS	151	693139	ON	1976
SWORDFISH	RUSSELL	KS	167	007344	O	1983
SYCAMORE CREEK	MONTGOMERY	KS	125	693333	ON	1970
SYCAMORE VALLEY	MONTGOMERY	KS	125	006462	ON	1985
SYCAMORE VALLEY EAST	MONTGOMERY	KS	125	008963	ON	1985
SYLVIA	RENO	KS	155	013751	O	1991
SYMS SE	STAFFORD	KS	185	693984	O	1952
T & L	NESS	KS	135	694415	O	1972
T & L WEST	NESS	KS	135	694432	O	1973
TABING	BUTLER	KS	015	695409	O	1976
TABING WEST	BUTLER	KS	015	007674	O	1982
TACHA	DECATUR	KS	039	695563	O	1970
TACKETT	LABETTE	KS	099	695574	O	1944
TALOGA	MORTON	KS	129	696659	ON	1955
TALOGA NE	MARION	KS	115	696690	ON	1957
TALOGA NE	MORTON	KS	129	696690	ON	1957
TALOGA NORTH	MORTON	KS	129	696721	ON	1973
TALOGA-RILEY	MORTON	KS	129	007675	ON	1984
TAMMEN	RUSH	KS	165	006721	O	1947
TASCO	SHERIDAN	KS	179	009126	O	1985
TASSETT	FORD	KS	057	698023	O	1964
TATE	SUMNER	KS	191	698054	O	1938
TATLOCK	PRATT	KS	151	698116	O	1953
TATLOCK EAST	PRATT	KS	151	698147	ON	1964
TATLOCK NE	PRATT	KS	151	004809	O	1982
TATLOCK SW	EDWARDS	KS	047	698209	ONA	1960
TATLOCK SW	PRATT	KS	151	698209	ONA	1960
TAUY CREEK	DOUGLAS	KS	045	006983	O	1984
TAY	CLARK	KS	025	698477	O	1976
TAY EAST	CLARK	KS	025	698480	O	1976
TAY SOUTH	CLARK	KS	025	006875	N	1984
TAYLOR	STAFFORD	KS	185	698488	O	1951
TAYLOR NE	STAFFORD	KS	185	698798	O	1956
TAYLOR NW	STAFFORD	KS	185	698829	O	1968
TAYLOR WEST	STAFFORD	KS	185	698891	O	1959
TAYLORVILLE	STAFFORD	KS	185	698953	O	1953
TEALL	GRAHAM	KS	065	699341	O	1949
TEETER-SCOTT	CHASE	KS	017	700155	O	1920
TEETER-SCOTT	GREENWOOD	KS	073	700155	ON	1920
TEICHGRABER	GREENWOOD	KS	073	700209	O	1927
TELER	GOVE	KS	063	008966	O	1985
TELER TOWNSITE	GOVE	KS	063	011874	O	1987
TELER TOWNSITE WEST	GOVE	KS	063	013309	O	1989
TEMPLING	BARTON	KS	009	701015	O	1955
TERRY	FINNEY	KS	055	702193	O	1991
TERWILLIGER	LANE	KS	101	702360	O	1972
TERWILLIGER EAST	LANE	KS	101	702364	O	1976
TERWILLIGER NORTH	LANE	KS	101	009065	O	1985
TERWILLIGER SE	LANE	KS	101	001356	O	1978
TERWILLIGER SOUTH	LANE	KS	101	004540	O	1983
TERWILLIGER SW	LANE	KS	101	006316	O	1984
TERWILLIGER WEST	LANE	KS	101	009955	O	1981
THACH	KIOWA	KS	097	703666	ON	1965
THACKER	RUSSELL	KS	167	013083	O	1989
THAYER	NEOSHO	KS	133	703945	O	1949
THAYER EAST	NEOSHO	KS	133	703976	O	1944
THAYER NE	NEOSHO	KS	133	008342	O	1984
THAYER SOUTH	NEOSHO	KS	133	006722	O	1982
THERSA	SHERIDAN	KS	179	704131	O	1970
THIESSEN	KINGMAN	KS	095	704348	O	1966
THIMESCH	KINGMAN	KS	095	704455	ON	1976
THIRTY-ONE	SEWARD	KS	175	704627	ON	1953
THIRTY-ONE EAST	SEWARD	KS	175	013753	ON	1990

Field Name	County Name	State Sub	Co Code	Field Code	Field Type	Disc Year
THIRTY-ONE NE	HASKELL	KS	081	016121	O	2000
THIRTY-ONE NW	SEWARD	KS	175	014297	N	1992
THIRTY-ONE SW	SEWARD	KS	175	012074	ON	1990
THIRTY-SIX	NORTON	KS	137	002974	O	1980
THIRTY-TWO	SEWARD	KS	175	704720	ON	1960
THIRTY-TWO WEST	SEWARD	KS	175	014607	N	1993
THISTLE GROVE	NESS	KS	135	704751	O	1968
THISTLE GROVE SOUTH	NESS	KS	135	704782	O	1970
THISTLE GROVE SW	NESS	KS	135	704789	O	1972
THOMAS	ELK	KS	049	704875	O	1965
THOMAS NORTH	ELK	KS	049	015342	N	1995
THOME	SEDGWICK	KS	173	007679	O	1984
THOMP	COMANCHE	KS	033	016131	N	2000
THOMPSON	BUTLER	KS	015	705216	O	1929
THOMSEN	COFFEY	KS	031	705635	O	1972
THORN	MIAMI	KS	121	705681	O	1986
THRALL-AAGARD	GREENWOOD	KS	073	706146	O	1921
THREE MILE CREEK	MORRIS	KS	127	706518	O	1950
THREE MILE CREEK NORTH	MORRIS	KS	127	001359	O	1979
THREE MILE CREEK SOUTH	MORRIS	KS	127	706549	O	1950
THREE STAR	SEWARD	KS	175	706704	ON	1983
THUMPER	LEAVENWORTH	KS	103	010220	O	1986
THURLOW	COWLEY	KS	035	707076	ON	1927
THYFAULT	GRAHAM	KS	065	707138	O	1966
THYFAULT	ROOKS	KS	163	707138	O	1966
TICHENOR	WOODSON	KS	207	707262	N	1947
TIDBALL	TREGO	KS	195	707340	O	1976
TIDBALL EAST	TREGO	KS	195	002481	O	1977
TIDBALL NE	TREGO	KS	195	006317	O	1984
TIDD	WOODSON	KS	207	013433	O	1990
TILLOTSON	LANE	KS	101	708387	O	1973
TILLOTSON EAST	LANE	KS	101	004810	O	1983
TILLOTSON NW	LANE	KS	101	009066	O	1985
TILLOTSON SOUTH	LANE	KS	101	001361	O	1977
TILLOTSON WEST	LANE	KS	101	004191	O	1982
TILTON	SHERIDAN	KS	179	708409	O	1968
TILTON NE	SHERIDAN	KS	179	009957	O	1986
TIMBER CREEK	RUSH	KS	165	708502	ON	1994
TIMKEN	RUSH	KS	165	708657	O	1952
TIMKEN SW	RUSH	KS	165	013944	O	1991
TIMKEN WEST	RUSH	KS	165	010868	O	1986
TISDALE GAS AREA	COWLEY	KS	035	709680	ON	1900
TITUS	EDWARDS	KS	047	709773	ON	1968
TOBIAS	RICE	KS	159	710340	ON	1961
TOBIAS NW	RICE	KS	159	710371	O	1962
TODD	ROOKS	KS	163	710588	O	1969
TODD EAST	ROOKS	KS	163	710650	O	1985
TODD NE	ROOKS	KS	163	710681	O	1984
TODD NW	ROOKS	KS	163	710743	O	1985
TODD SE	ROOKS	KS	163	007680	O	1984
TOLLE	DECATUR	KS	039	001369	O	1980
TOMBSTONE GAP	NESS	KS	135	014410	O	2000
TOMEY	LABETTE	KS	099	712479	O	1944
TONEK	PAWNEE	KS	145	712789	ON	1971
TONI-MIKE	BARBER	KS	007	712820	O	1967
TONI-MIKE NE	BARBER	KS	007	003948	N	1983
TONKIN	BARTON	KS	009	713006	O	1963
TONN	RENO	KS	155	015424	O	1930
TONOVAY	GREENWOOD	KS	073	713037	ON	1917
TONOVAY WEST	GREENWOOD	KS	073	713068	O	1950
TORONTO	GREENWOOD	KS	073	713812	O	1913
TORONTO	WOODSON	KS	207	713812	ON	1913
TORONTO WEST	GREENWOOD	KS	073	002485	O	1978
TOULON	ELLIS	KS	051	714184	ON	1935
TOULON SE	ELLIS	KS	051	714215	O	1958
TOVREA	CHEYENNE	KS	023	714354	O	1978
TOVREA	RAWLINS	KS	153	714354	O	1978
TOVREA	SHERMAN	KS	181	714354	O	1978
TOVREA NE	RAWLINS	KS	153	011928	O	2000
TOWANDA	BUTLER	KS	015	714401	O	1948
TRAER	DECATUR	KS	039	715115	O	1974
TRAER SE	DECATUR	KS	039	001375	O	1980
TRAFFAS	BARBER	KS	007	715130	ON	1955
TRAFFAS EAST	BARBER	KS	007	001376	ON	1978
TRAFFAS SOUTH	BARBER	KS	007	006249	ON	1984
TRAGIC	FORD	KS	057	009127	O	1985
TRAPP	BARTON	KS	009	715905	ON	1929
TRAPP	RUSSELL	KS	167	715905	ON	1929
TREES	COWLEY	KS	035	716432	O	1935
TREGO CENTER	TREGO	KS	195	004545	O	1983
TREGSUN	TREGO	KS	195	006877	O	1981
TREKELL WEST	SUMNER	KS	191	008648	O	1984
TREMBLEY	RENO	KS	155	716509	O	1978
TREMBLEY NE	RENO	KS	155	014663	O	1993
TREMBLEY NORTH	RENO	KS	155	004135	O	1982
TRENT	NEOSHO	KS	133	716587	ON	1951
TRENT NORTH	NEOSHO	KS	133	716618	O	1991
TRENTON	EDWARDS	KS	047	716680	O	1974
TRESTER	BARTON	KS	009	001379	O	1980
TRESTER EAST	BARTON	KS	009	009962	O	1986
TRIANGLE	THOMAS	KS	193	004546	O	1983
TRIANGLE NORTH	THOMAS	KS	193	010869	O	1986
TRIANGLE NW	THOMAS	KS	193	013754	O	1990
TRIANGLE SOUTH	THOMAS	KS	193	006985	O	1984
TRICO	ELLIS	KS	051	717362	O	1951
TRICO	GRAHAM	KS	065	717362	O	1951
TRICO	ROOKS	KS	163	717362	O	1951
TRICO	TREGO	KS	195	717362	O	1951
TRITSCH	BARTON	KS	009	718292	O	1966
TROUSDALE	EDWARDS	KS	047	718664	O	1956
TROUSDALE NE	EDWARDS	KS	047	718695	ON	1958
TROUSDALE NORTH	EDWARDS	KS	047	718726	ON	1958
TROUSDALE NW	EDWARDS	KS	047	002490	O	1980
TROUSDALE SOUTH	EDWARDS	KS	047	718757	ON	1956
TROUSDALE SOUTH	KIOWA	KS	097	718757	ON	1956
TROVE	GOVE	KS	063	006730	O	1984
TRUAX	LANE	KS	101	719036	O	1988
TUCKER	GREENWOOD	KS	073	719881	ON	1927
TUCKER SE	GREENWOOD	KS	073	007351	N	1983
TUCKER WEST	GREENWOOD	KS	073	005398	O	1983
TULLIS	LEAVENWORTH	KS	103	010638	ON	1986
TUREK	SUMNER	KS	191	016081	N	1988
TURKEY CREEK	BARBER	KS	007	721307	O	1943
TURKEY CREEK EAST	BARBER	KS	007	721369	ON	1957
TURKEY CREEK NORTH	BARBER	KS	007	721400	ON	1952
TURKEY CREEK NW	BARBER	KS	007	721431	O	1967
TURKVILLE	ELLIS	KS	051	721834	O	1953
TURKVILLE UPPER	ELLIS	KS	051	721865	O	1948
TURKVILLE UPPER NW	ELLIS	KS	051	002492	O	1979
TURKVILLE WEST	ELLIS	KS	051	721896	O	1959
TURMORROW	MORTON	KS	129	010227	ON	1986
TURNER	COWLEY	KS	035	722175	O	1937
TURNER NORTH	COWLEY	KS	035	722330	O	1949
TURNER WEST	COWLEY	KS	035	722392	O	1953
TURON	RENO	KS	155	014611	O	1993
TURON NE	RENO	KS	155	014612	O	1993
TUTTLE	COMANCHE	KS	033	722981	ON	1957
TUTTLE EAST	COMANCHE	KS	033	723012	ON	1963
TUTTLE NE	COMANCHE	KS	033	723053	N	1977
TUTTLE SE	COMANCHE	KS	033	723065	ON	1978
TUTTLE SOUTH	CLARK	KS	025	002288	ON	1978
TWENTY	BARTON	KS	009	723237	O	1965
TWENTY-ONE	NORTON	KS	137	006731	O	1982
TWIN MOUND	ROOKS	KS	163	723733	O	1965
TWO-EIGHTY ONE	BARTON	KS	009	723888	O	1963
TWO-EIGHTY ONE SE	BARTON	KS	009	723919	O	1963
TYRO	MONTGOMERY	KS	125	724826	ONA	1904
U S 183	ROOKS	KS	163	005728	O	1982
U S 183 WEST	ROOKS	KS	163	003135	O	1983
U S 24	ROOKS	KS	163	725951	O	1964
U S 50	GRAY	KS	069	013438	O	1990
U S 54	FORD	KS	057	006251	O	1982
U S 56	GRAY	KS	069	004136	N	1983
U S 83	HASKELL	KS	081	011021	ON	1987
U S 83 NE	HASKELL	KS	081	012653	N	1988
U S 83 NW	HASKELL	KS	081	014491	ON	1993
UBERT	ELLIS	KS	051	726114	O	1936
UBERT NW	ELLIS	KS	051	726176	O	1952
UBERT SOUTH	ELLIS	KS	051	004192	O	1983
UDALL	COWLEY	KS	035	726277	O	1926
UEHLIN	DECATUR	KS	039	726308	O	1970
ULLOM	GRAY	KS	069	009963	O	1986
ULMER	SEDGWICK	KS	173	726867	O	1959
ULMER SOUTH	SEDGWICK	KS	173	726898	O	1959
UMBARGER	WILSON	KS	205	014613	ON	1991
UNG	DECATUR	KS	039	727425	O	1962
UNGER	MARION	KS	115	727487	O	1955
UNGER NW	MARION	KS	115	006732	N	1982
UNICE	NESS	KS	135	727549	O	1971
UNICE EAST	NESS	KS	135	727557	O	1972
UNICE NE	NESS	KS	135	727565	O	1973
UNICE SOUTH	NESS	KS	135	727580	O	1971
UNION	RICE	KS	159	727611	ON	1950
UNION CENTER	STAFFORD	KS	185	727731	O	1973
UNION CENTER EAST	STAFFORD	KS	185	008354	N	1984
UNION CENTER SE	STAFFORD	KS	185	004193	O	1983
UNION CENTER WEST	STAFFORD	KS	185	727734	O	1976
UNION EAST	RICE	KS	159	727890	ON	1951
UNRUH	BARTON	KS	009	729254	ON	1945
UNRUH SE	BARTON	KS	009	008651	O	1984
UNRUH SOUTH	BARTON	KS	009	729285	O	1959
U-P	TREGO	KS	195	003953	O	1981
U-PAC	THOMAS	KS	193	725905	O	1974
U-PAC NORTH	THOMAS	KS	193	008967	O	1985
U-PAC SOUTH	LOGAN	KS	109	008969	O	1985
UPOLA	ELK	KS	049	729510	O	1944
UPSTART	NESS	KS	135	729634	O	1966
URBANA	NEOSHO	KS	133	729890	ON	1951
URSULA	KIOWA	KS	097	730138	N	1961
URSULA NE	KIOWA	KS	097	730169	ON	1963
URSULA NW	KIOWA	KS	097	004550	O	1982
URSULA SE	KIOWA	KS	097	007997	ON	1984
UTICA	NESS	KS	135	730394	O	1971
UTICA NW	NESS	KS	135	002496	O	1977
UTOPIA	GREENWOOD	KS	073	730549	O	1918
UTOPIA WEST	GREENWOOD	KS	073	009966	O	1981
VAHLING	SHERIDAN	KS	179	732046	O	1966
VAHLING WEST	SHERIDAN	KS	179	732077	O	1967
VAL JEAN	NESS	KS	135	013095	O	1989
VAL VERDE	SUMNER	KS	191	732108	O	1945
VALEDA	LABETTE	KS	099	732170	ON	1944
VALHALLA	GOVE	KS	063	732356	O	1964
VALHALLA EAST	GOVE	KS	063	002497	O	1977
VALHALLA NE	GOVE	KS	063	011025	O	1987
VALHALLA NORTH	GOVE	KS	063	732365	O	1975
VALHALLA SOUTH	GOVE	KS	063	732375	O	1978
VALLEY	HODGEMAN	KS	083	732480	O	1958
VALLEY CENTER	SEDGWICK	KS	173	732511	O	1928
VALLEY VIEW	ROOKS	KS	163	732883	O	1967
VAN	GRAHAM	KS	065	733007	O	1954
VAN DYKE	PHILLIPS	KS	147	733100	O	1959
VAN LIEU	STAFFORD	KS	185	733286	ON	1943
VAN NOY	COFFEY	KS	031	006733	O	1935
VAN PATTON	NORTON	KS	137	733395	O	1939
VAN VLEET	DECATUR	KS	039	733596	O	1956
VAN WINKLE	STAFFORD	KS	185	733658	O	1950
VAN WINKLE SE	STAFFORD	KS	185	733689	O	1950
VANCE	GRAHAM	KS	065	733751	O	1962
VANDENBERG	BUTLER	KS	015	006734	O	1942
VANDEVER	COWLEY	KS	035	002294	O	1979
VANHOOZER	STAFFORD	KS	185	733224	O	1964
VAP	RAWLINS	KS	153	733988	O	1973
VAP SE	RAWLINS	KS	153	002295	O	1980
VAP SOUTH	RAWLINS	KS	153	008359	O	1984
VAP SW	RAWLINS	KS	153	012437	O	1988
VARNER	KINGMAN	KS	095	734123	ON	1964
VARNER NE	KINGMAN	KS	095	734154	O	1967
VASSAR	OSAGE	KS	139	734185	O	1961
VAVROCH	DECATUR	KS	039	734464	O	1960
VEEH	PHILLIPS	KS	147	735139	O	1969
VERA	SUMNER	KS	191	736007	O	1978
VERDIGRIS	GREENWOOD	KS	073	005738	O	1952
VERHOEFF	GOVE	KS	063	002501	O	1977
VERHOEFF SOUTH	GOVE	KS	063	002502	O	1979
VERMILLION	NESS	KS	135	736435	O	1955
VERNON	COFFEY	KS	031	736658	ON	1938

Field Name	County Name	State Sub	Co Code	Field Code	Field Type	Disc Year
VERNON	WOODSON	KS	207	736658	ON	1938
VERNON WEST	WOODSON	KS	207	736820	O	1975
VESPER	GRAHAM	KS	065	736906	O	1956
VESPER NORTH	GRAHAM	KS	065	736937	O	1959
VESTAL	COWLEY	KS	035	737061	ON	1967
VETTER	CHASE	KS	017	002296	ON	1978
VETTER	MARION	KS	115	002296	N	1978
VICTOR	COMANCHE	KS	033	737798	N	1993
VICTORIA NORTH	ELLIS	KS	051	738015	O	1952
VICTORIA SOUTH	ELLIS	KS	051	738046	O	1961
VICTORIA WEST	ELLIS	KS	051	006255	O	1984
VICTORY	HASKELL	KS	081	738077	ON	1960
VICTORY	SEWARD	KS	175	738077	ON	1960
VICTORY EAST	HASKELL	KS	081	738108	O	1989
VINCENT	ELLIS	KS	051	739100	O	1964
VINCENT WEST	ELLIS	KS	051	739224	O	1990
VINITA	KINGMAN	KS	095	002963	O	2000
VINLAND	DOUGLAS	KS	045	006256	O	1984
VINLAND EAST	DOUGLAS	KS	045	010643	O	1986
VINLAND NE	DOUGLAS	KS	045	006257	O	1984
VINLAND SE	DOUGLAS	KS	045	009000	O	1985
VIOLA	SUMNER	KS	191	739627	O	1988
VIRGIL	GREENWOOD	KS	073	739813	O	1916
VIRGIL NORTH	COFFEY	KS	031	739844	ON	1920
VIRGIL NORTH	GREENWOOD	KS	073	739844	ON	1920
VIRGIL NORTH	WOODSON	KS	207	739844	ON	1920
VOD	KIOWA	KS	097	740513	ON	1976
VOD NW	KIOWA	KS	097	002299	O	1979
VODA	TREGO	KS	195	740527	O	1957
VODA NORTH	TREGO	KS	195	740536	O	1972
VODA SE	TREGO	KS	195	740562	O	1974
VODA SOUTH	TREGO	KS	195	008364	O	1984
VOGEL	STAFFORD	KS	185	740558	O	1957
VOGEL NE	STAFFORD	KS	185	014618	ON	1993
VOHS	ROOKS	KS	163	740837	O	1945
VOHS NE	ROOKS	KS	163	740868	O	1962
VOHS NW	ROOKS	KS	163	740899	O	1947
VOHS SE	ROOKS	KS	163	740930	O	1959
VOHS SOUTH	ROOKS	KS	163	740961	O	1947
VOIGHT	BARTON	KS	009	740992	O	1958
VOIGHT SE	BARTON	KS	009	004278	O	1982
VOILS	SUMNER	KS	191	741023	O	1958
VOILS EAST	SUMNER	KS	191	741054	O	1966
VOLKLAND	RICE	KS	159	741116	ON	1943
VOLKLAND EAST	RICE	KS	159	002509	O	1978
VON DETTE	SEDGWICK	KS	173	741302	O	1970
VON DETTE NE	SEDGWICK	KS	173	005741	O	1983
VON DETTE NORTH	SEDGWICK	KS	173	006320	O	1984
VOORHEES	STEVENS	KS	189	741457	ON	1964
VOORHEES WEST	STEVENS	KS	189	015862	N	1997
VOPECK	TREGO	KS	195	008655	O	1984
VOSHELL	MCPHERSON	KS	113	741488	ON	1929
VOSS	NORTON	KS	137	741519	O	1970
VOSS NW	NORTON	KS	137	009969	O	1981
VOSS SOUTH	NORTON	KS	137	741612	O	1992
W B T	PRATT	KS	151	003954	ON	1982
W C C	SHERIDAN	KS	179	009970	O	1977
W C C SOUTH	SHERIDAN	KS	179	006735	O	1984
W C V	NESS	KS	135	743102	O	1977
W C V NORTH	NESS	KS	135	009971	O	1986
W C V NW	NESS	KS	135	009972	O	1985
W T R	KEARNY	KS	093	743549	O	1978
W W M	THOMAS	KS	193	743590	O	1979
W W M EAST	THOMAS	KS	193	009973	O	1981
WAC	EDWARDS	KS	047	743641	ON	1978
WAC NORTH	EDWARDS	KS	047	743645	ON	1978
WAC NW	EDWARDS	KS	047	005742	O	1983
WAC SW	EDWARDS	KS	047	743657	ON	1981
WAC WEST	EDWARDS	KS	047	006258	N	1984
WADDLE	STAFFORD	KS	185	002516	ON	1977
WAGNER	ELLIS	KS	051	744288	O	1956
WAGNON	COMANCHE	KS	033	015531	N	1999
WAHRMAN	RAWLINS	KS	153	009067	O	1985
WAKARUSA	DOUGLAS	KS	045	008657	O	1984
WAKEENEY	TREGO	KS	195	745125	O	1934
WAKEENEY EAST	TREGO	KS	195	745156	O	1949
WAKEFIELD	CLAY	KS	027	745218	O	1928
WAKEFIELD NE	CLAY	KS	027	004280	O	1951
WALDO	RUSSELL	KS	167	002304	O	1979
WALDSCHMIDT	COWLEY	KS	035	745621	O	1957
WALKEMEYER	STEVENS	KS	189	745745	ON	1959
WALKEMEYER NW	STEVENS	KS	189	002517	ON	1978
WALKEMEYER SE	STEVENS	KS	189	008660	ON	1985
WALKEMEYER SW	STEVENS	KS	189	013319	N	1989
WALKER	ELK	KS	049	745776	O	1927
WALLACE	ELLIS	KS	051	746086	O	1965
WALLACE	RUSH	KS	165	746086	O	1965
WALLACE NORTH	ELLIS	KS	051	746241	O	1968
WALNUT BEND	COWLEY	KS	035	746613	ON	1940
WALNUT BEND NORTH	COWLEY	KS	035	746706	O	1956
WALNUT CREEK	BARTON	KS	009	746830	O	1952
WALNUT FORK	LANE	KS	101	006321	O	1983
WALNUT FORK SE	LANE	KS	101	006737	O	1984
WALNUT FORK SW	LANE	KS	101	009503	O	1985
WALNUT HILL	NESS	KS	135	746892	O	1968
WALNUT SE	CRAWFORD	KS	037	746923	O	1952
WALNUT VALLEY	BARTON	KS	009	746954	O	1967
WALNUT VALLEY EAST	BARTON	KS	009	003137	O	1983
WALTA	SUMNER	KS	191	747171	O	1959
WALTA NORTH	SUMNER	KS	191	002518	O	1979
WALTER NW	ELLIS	KS	051	747295	O	1955
WALTER SW	ELLIS	KS	051	747357	O	1966
WALTON	HARVEY	KS	079	747512	O	1919
WALZ	TREGO	KS	195	747605	O	1950
WALZ NW	TREGO	KS	195	747636	O	1957
WALZ WEST	TREGO	KS	195	007360	O	1982
WAMPLER	FINNEY	KS	055	747853	O	1959
WANKER	ROOKS	KS	163	002306	O	1979
WARD	PRATT	KS	151	748814	ON	1941
WARE	ELK	KS	049	749155	O	1955
WARNER	DECATUR	KS	039	749341	O	1956
WARREN	ELLIS	KS	051	749527	O	1949
WARWICK	BARBER	KS	007	749837	ON	1967
WASHBON	HARPER	KS	077	750010	ON	1975
WASHBON SW	HARPER	KS	077	013322	O	1989
WATERLOO	KINGMAN	KS	095	751387	O	1983
WATERMAN	RAWLINS	KS	153	751542	O	1958
WATERS	STAFFORD	KS	185	751573	O	1958
WATERS EAST	STAFFORD	KS	185	751604	O	1959
WAUGH	WABAUNSEE	KS	197	752286	O	1968
WAUNETA	CHAUTAUQUA	KS	019	752596	O	1924
WAY	JOHNSON	KS	091	003957	O	1982
WAY WEST	JOHNSON	KS	091	003956	N	1983
WAYNE	EDWARDS	KS	047	752906	ON	1956
WAYNE NW	EDWARDS	KS	047	752961	ON	1974
WAYNE SOUTH	EDWARDS	KS	047	752966	ON	1976
WAYSIDE-HAVANA	CHAUTAUQUA	KS	019	753309	ON	1904
WAYSIDE-HAVANA	MONTGOMERY	KS	125	753309	ON	1904
WEARNE	BARTON	KS	009	753705	O	1951
WEATHERED	COWLEY	KS	035	753736	O	1935
WEAVER	BUTLER	KS	015	753860	O	1922
WEBB	ELK	KS	049	753953	ON	1926
WEBB NORTH	ELK	KS	049	754046	O	1990
WEBBER	BARTON	KS	009	754263	O	1962
WEBFOOT	RENO	KS	155	010232	N	1986
WEBS	RUSH	KS	165	754449	O	1954
WEBS NW	RUSH	KS	165	754480	O	1955
WEBS SE	RUSH	KS	165	010874	O	1986
WEBS SOUTH	RUSH	KS	165	014141	O	1992
WEBS SW	RUSH	KS	165	754511	O	1956
WEBSTER	ROOKS	KS	163	754542	O	1930
WEBSTER VIEW	ROOKS	KS	163	008662	O	1984
WEEKS	NESS	KS	135	006259	O	1984
WEEKS NE	NESS	KS	135	014142	O	1992
WEEKS NORTH	NESS	KS	135	009976	O	1985
WEEKS SOUTH	NESS	KS	135	014830	O	1994
WEHKING	ATCHISON	KS	005	010646	N	1986
WEHRMAN	BUTLER	KS	015	755224	O	1963
WEHRMAN WEST	BUTLER	KS	015	014621	O	1993
WEIGEL	ELLIS	KS	051	755317	O	1948
WEIKERT	BARTON	KS	009	755379	O	1953
WEILERT	RUSSELL	KS	167	755565	O	1963
WEILERT EAST	RUSSELL	KS	167	004560	O	1983
WEISNER	ELLIS	KS	051	755999	O	1949
WEISNER EAST	ELLIS	KS	051	007363	O	1981
WEISNER NE	ELLIS	KS	051	007364	O	1983
WEITZEL	RUSH	KS	165	756092	O	1947
WEITZEL NE	ELLIS	KS	051	756123	O	1964
WEITZEL NE	RUSH	KS	165	756123	O	1964
WELBORN CONSOL	WYANDOTTE	KS	209	756185	N	1930
WELCH EAST	RICE	KS	159	756278	O	1941
WELCH WEST	RICE	KS	159	756433	O	1948
WELCH-BORNHOLDT	MCPHERSON	KS	113	756247	O	1924
WELCH-BORNHOLDT	RICE	KS	159	756247	O	1924
WELCH-MOHR	LYON	KS	111	756309	ON	1929
WELCH-MOHR EAST	LYON	KS	111	002311	O	1979
WELCH-MOHR SW	CHASE	KS	017	756331	N	1976
WELCH-MOHR SW	LYON	KS	111	756331	ON	1976
WELDA NORTH	ANDERSON	KS	003	756526	N	1922
WELDA SOUTH	ANDERSON	KS	003	756557	N	1922
WELLI	PRATT	KS	151	757239	O	1964
WELLI NW	PRATT	KS	151	005757	O	1981
WELLINGTON	SUMNER	KS	191	757270	ON	1929
WELLINGTON NE	SUMNER	KS	191	757301	O	1955
WELLINGTON WEST	SUMNER	KS	191	002529	O	1977
WELLMAN	RICE	KS	159	757332	O	1965
WELLMANVILLE	NESS	KS	135	013324	O	1955
WELLS	BARBER	KS	007	757456	ON	1957
WELLS NORTH	BARBER	KS	007	016210	OA	1998
WELLSFORD	KIOWA	KS	097	757642	ON	1955
WELLSFORD	PRATT	KS	151	757642	ON	1955
WELLSFORD EAST	KIOWA	KS	097	757647	ON	1979
WELLSFORD EAST	PRATT	KS	151	757647	ON	1979
WELLSFORD SOUTH	KIOWA	KS	097	014402	O	1992
WELLS-TOWNER	KINGMAN	KS	095	002313	O	1977
WELLS-TOWNER CHASE GAS ARE	KINGMAN	KS	095	002314	N	1977
WELTMER	RUSH	KS	165	757983	O	1983
WELTY	GRAHAM	KS	065	758003	O	1967
WENDEL	GRAY	KS	069	004282	O	1981
WENDELBURG	STAFFORD	KS	185	758355	O	1951
WENDELBURG NE	STAFFORD	KS	185	014862	O	1994
WENDELIN	RUSH	KS	165	758386	O	1969
WENGER	MARION	KS	115	758603	O	1947
WERNER-ROBL	BARTON	KS	009	758882	O	1951
WERTH	ELLIS	KS	051	758975	O	1958
WERTH NORTH	ELLIS	KS	051	759006	O	1962
WERTH SE	ELLIS	KS	051	002531	O	1979
WESLEY	NESS	KS	135	759285	O	1969
WESSEL	SHERIDAN	KS	179	759378	O	1953
WESSEL NORTH	SHERIDAN	KS	179	759409	O	1953
WEST	ELLSWORTH	KS	053	759502	O	1951
WEST BEAR CREEK	CLARK	KS	025	009977	N	1986
WEST BRANCH	HARVEY	KS	079	759626	O	1958
WEST UNION	NORTON	KS	137	760308	O	1962
WESTERMEYER	NESS	KS	135	760502	O	1972
WESTHUSIN	ROOKS	KS	163	760804	O	1936
WESTHUSIN EAST	ROOKS	KS	163	760835	O	1963
WESTHUSIN NORTH	ROOKS	KS	163	760846	O	1977
WESTLAND	KIOWA	KS	097	004563	ON	1982
WESTLINK	SEDGWICK	KS	173	006986	O	1981
WESTLINK SOUTH	SEDGWICK	KS	173	009978	O	1981
WET BEAVER	CHEYENNE	KS	023	761346	O	1977
WETHERILL	ROOKS	KS	163	761362	O	1966
WETHINGTON	HARPER	KS	077	761373	ON	1972
WETZEL	BARTON	KS	009	761694	O	1974
WHARTON	HARPER	KS	077	762308	ON	1968
WHARTON NORTH	HARPER	KS	077	762331	O	1973
WHEAT	WABAUNSEE	KS	197	762401	O	1951
WHEATLAND	ELLIS	KS	051	762432	O	1949
WHEATLAND EAST	ELLIS	KS	051	762463	O	1966
WHEATLAND NE	ELLIS	KS	051	005760	O	1983
WHEATLAND NW	ELLIS	KS	051	762494	O	1953
WHEATLAND SOUTH	ELLIS	KS	051	762556	O	1950
WHEATLAND SW	ELLIS	KS	051	762587	O	1953

Field Name	County Name	State Sub	Co Code	Field Code	Field Type	Disc Year
WHEELER	GRAHAM	KS	065	762742	O	1957
WHEELER SOUTH	GRAHAM	KS	065	762897	O	1979
WHELAN	BARBER	KS	007	762959	ON	1934
WHELAN SE	BARBER	KS	007	005761	O	1982
WHELAN SW	BARBER	KS	007	763052	ON	1954
WHELAN WEST	BARBER	KS	007	763083	ON	1955
WHERRY	RICE	KS	159	763114	O	1933
WHIMPER	KIOWA	KS	097	008971	N	1985
WHIMPER SE	KIOWA	KS	097	009504	O	1985
WHIPPLE	LANE	KS	101	005762	O	1983
WHIPPLE SOUTH	LANE	KS	101	763238	O	1985
WHISMAN	ROOKS	KS	163	763424	O	1950
WHISMAN SE	ROOKS	KS	163	763455	O	1967
WHITE	GRAHAM	KS	065	763641	O	1975
WHITE (NEW)	GRAHAM	KS	065	002537	O	1975
WHITE CLOUD	STAFFORD	KS	185	763858	O	1956
WHITE COTTON	SEDGWICK	KS	173	763889	O	1948
WHITE NW	GRAHAM	KS	065	764490	O	1976
WHITE ROCK	LANE	KS	101	764808	O	1973
WHITE ROCK EAST	LANE	KS	101	764810	O	1976
WHITE ROCK SE	LANE	KS	101	764812	O	1974
WHITE ROCK SOUTH	LANE	KS	101	764816	O	1974
WHITE ROCK WEST	LANE	KS	101	011887	O	1987
WHITE WOMAN	KEARNY	KS	093	765036	O	1962
WHITE WOMAN	WICHITA	KS	203	765036	O	1962
WHITE WOMAN EAST	WICHITA	KS	203	013565	O	1990
WHITE WOMAN NE	WICHITA	KS	203	014715	O	1994
WHITE WOMAN NORTH	WICHITA	KS	203	016082	O	1997
WHITEWATER	BUTLER	KS	015	765935	O	1949
WHITEWATER EAST	BUTLER	KS	015	765966	O	1961
WHITEWATER NORTH	BUTLER	KS	015	765997	O	1951
WHITEWATER NW	BUTLER	KS	015	766028	O	1970
WHITEWATER WEST	BUTLER	KS	015	766059	O	1968
WHITNEY	GOVE	KS	063	766276	O	1972
WHITNEY SOUTH	GOVE	KS	063	766318	O	1973
WHITNEY SW	GOVE	KS	063	003958	O	1982
WHITNEY WEST	GOVE	KS	063	766326	O	1973
WICHITA	SEDGWICK	KS	173	766741	O	1957
WICKE	RAWLINS	KS	153	766834	O	1970
WIDE AWAKE	SEWARD	KS	175	766989	ON	1954
WIDE AWAKE	STEVENS	KS	189	766989	ON	1954
WIDE AWAKE EAST	SEWARD	KS	175	011031	O	1982
WIDENER	STAFFORD	KS	185	767051	O	1954
WIEBE	BUTLER	KS	015	767082	O	1959
WIECHMAN	SEDGWICK	KS	173	001442	O	1980
WIELAND	HODGEMAN	KS	083	767113	O	1956
WIELAND NORTH	HODGEMAN	KS	083	767144	O	1959
WIELAND NW	HODGEMAN	KS	083	767175	O	1967
WIELAND WEST	HODGEMAN	KS	083	767206	O	1960
WIGGAM	CHAUTAUQUA	KS	019	767237	O	1944
WIGGINS	GREENWOOD	KS	073	767268	ON	1925
WIL	EDWARDS	KS	047	767361	ON	1942
WIL	PRATT	KS	151	767361	ON	1942
WIL	STAFFORD	KS	185	767361	ON	1942
WIL EAST	PRATT	KS	151	003141	N	1983
WIL NW	EDWARDS	KS	047	009979	O	1967
WIL WEST	EDWARDS	KS	047	767609	ON	1978
WILBURTON	MORTON	KS	129	767826	ON	1960
WILBURTON NORTH (NEW)	MORTON	KS	129	767891	ON	1972
WILBURTON NW	MORTON	KS	129	767919	ON	1978
WILBURTON SE	MORTON	KS	129	767950	ON	1968
WILD HORSE CREEK	GRAHAM	KS	065	768260	O	1957
WILD HORSE CREEK NORTH	GRAHAM	KS	065	004573	O	1983
WILDCAT CREEK	HARPER	KS	077	768353	O	1956
WILDE	CHASE	KS	017	768477	ON	1930
WILDE	MORRIS	KS	127	768477	ON	1926
WILDHORSE	STAFFORD	KS	185	768508	O	1971
WILGREEN	WILSON	KS	205	008014	O	1984
WILHELM	RAWLINS	KS	153	769004	O	1959
WILHELM EAST	RAWLINS	KS	153	769035	O	1961
WILHELM SOUTH	RAWLINS	KS	153	013566	O	1990
WILKENS SE	ELLSWORTH	KS	053	769159	O	1942
WILKERSON	GREENWOOD	KS	073	769190	O	1926
WILKINSON	RAWLINS	KS	153	769221	O	1977
WILKINSON NORTH	RAWLINS	KS	153	002542	O	1979
WILLARD	GREENWOOD	KS	073	769469	O	1927
WILL-BROS	MORTON	KS	129	012664	O	1988
WILL-BROS	STANTON	KS	187	012664	O	1988
WILL-BROS WEST	MORTON	KS	129	016432	O	1998
WILLEY	SUMNER	KS	191	013535	O	1990
WILLIAMS	ROOKS	KS	163	769748	O	1953
WILLIAMS NORTH	ROOKS	KS	163	769872	O	1956
WILLIAMS NW	ROOKS	KS	163	769903	O	1953
WILLIAMS SE	ROOKS	KS	163	769965	O	1953
WILLOW CREEK	GREENWOOD	KS	073	770647	O	1966
WILLOWDALE	KINGMAN	KS	095	771329	ON	1954
WILLOWDALE EAST	KINGMAN	KS	095	007371	N	1981
WILLOWDALE NW	KINGMAN	KS	095	002331	O	1980
WILLOWDALE SE	KINGMAN	KS	095	771335	ON	1977
WILLOWDALE WEST	KINGMAN	KS	095	771342	ON	1976
WILLROADS	FORD	KS	057	771422	ON	1960
WILLROADS NORTH	FORD	KS	057	003960	O	1981
WILLROADS SE	FORD	KS	057	009980	O	1981
WILLSON	SHERIDAN	KS	179	771530	O	1972
WILLTEX	HARPER	KS	077	004812	O	1981
WILLTEX EAST	HARPER	KS	077	006322	O	1984
WILLTEX NE	HARPER	KS	077	006323	O	1984
WILLTEX NORTH	HARPER	KS	077	006740	O	1982
WILLTEX SE	HARPER	KS	077	008368	ON	1985
WILLTEX SOUTH	HARPER	KS	077	009129	O	1985
WILMINGTON	WABAUNSEE	KS	197	771763	O	1959
WILMORE	COMANCHE	KS	033	771794	ONA	1969
WILMORE	KIOWA	KS	097	771794	ONA	1969
WILMORE EAST	COMANCHE	KS	033	006260	ON	1984
WILMORE SOUTH	COMANCHE	KS	033	771804	O	1978
WILMOT-FLORAL	COWLEY	KS	035	771825	ON	1925
WILSEY	MORRIS	KS	127	771840	ON	1927
WILSEY NE	MORRIS	KS	127	015485	N	1996
WILSEY NW	MORRIS	KS	127	016434	N	1998
WILSON	COWLEY	KS	035	771887	ON	1936
WILSON CREEK	ELLSWORTH	KS	053	771949	O	1967
WILSON CREEK	RUSSELL	KS	167	771949	O	1967
WILSON CREEK EAST	ELLSWORTH	KS	053	009981	N	1981
WILSON CREEK SE	ELLSWORTH	KS	053	771958	O	1972
WINCHESTER	JEFFERSON	KS	087	772538	N	1987
WINDHOLZ	ELLIS	KS	051	772817	O	1957
WINDSOR	COWLEY	KS	035	772910	O	1957
WINDSOR SE	COWLEY	KS	035	772941	ON	1958
WINDSOR SW	COWLEY	KS	035	772972	O	1958
WINDY RIDGE	ROOKS	KS	163	773127	O	1958
WINDY RIDGE EAST	ROOKS	KS	163	002546	O	1980
WINFIELD	COWLEY	KS	035	773189	ON	1914
WINFIELD SOUTH	COWLEY	KS	035	773220	O	1945
WINGET	RUSH	KS	165	773282	O	1936
WINGET NORTH	RUSH	KS	165	007374	O	1982
WINGET SW	RUSH	KS	165	002333	O	1974
WINGFIELD	GEARY	KS	061	773327	O	1959
WINONA	LOGAN	KS	109	773793	O	1977
WINSINGER	MCPHERSON	KS	113	773809	O	1968
WINSINGER WEST	MCPHERSON	KS	113	773821	O	1975
WINTER	MORTON	KS	129	000165	ON	1978
WINTER EAST	MORTON	KS	129	015431	N	1995
WINTER NE	MORTON	KS	129	012444	ON	1995
WINTER NORTH	MORTON	KS	129	002335	ON	1980
WINTER SOUTH	MORTON	KS	129	006261	N	1982
WINTERSCHEID	COFFEY	KS	031	774491	ON	1937
WINTERSCHEID	GREENWOOD	KS	073	774491	ON	1937
WINTERSCHEID	WOODSON	KS	207	774491	ON	1937
WISBY	RENO	KS	155	774646	ON	1957
WISBY NE	RICE	KS	159	774677	O	1958
WISBY NORTH	RENO	KS	155	774708	ON	1957
WISBY NORTH	RICE	KS	159	774708	ON	1957
WISBY NW	RENO	KS	155	774739	ON	1963
WISBY SE	RENO	KS	155	005783	N	1983
WISBY SOUTH	RENO	KS	155	774770	O	1959
WISBY WEST	RENO	KS	155	004813	O	1983
WISSMAN	WOODSON	KS	207	774956	O	1937
WITT	LANE	KS	101	775204	O	1981
WITTHUHN	TREGO	KS	195	006324	O	1981
WITTHUHN SW	TREGO	KS	195	008972	O	1985
W-L	TREGO	KS	195	743327	O	1966
W-L SE	TREGO	KS	195	006884	O	1984
WOERPEL	RAWLINS	KS	153	775895	O	1968
WOHLSCHLEGEL	HARPER	KS	077	776081	ON	1965
WOKATY	EDWARDS	KS	047	776112	ON	1954
WOLF	STAFFORD	KS	185	776174	O	1966
WOLF CREEK	PHILLIPS	KS	147	776236	O	1954
WOLGAMOTT	BARBER	KS	007	776608	ON	1957
WOMACK	BUTLER	KS	015	776763	O	1947
WONDRA	BARTON	KS	009	776856	O	1940
WONDRA NORTH	BARTON	KS	009	776887	O	1959
WONDRA SOUTH	BARTON	KS	009	002336	O	1980
WOOD	STAFFORD	KS	185	776980	ON	1953
WOOD NW	STAFFORD	KS	185	777129	O	1977
WOOD RIDGE	WOODSON	KS	207	003961	O	1983
WOODBURY	WABAUNSEE	KS	197	777321	O	1951
WOOD-JACOBS GAS AREA	HASKELL	KS	081	000305	N	1998
WOODSTON DAM	ROOKS	KS	163	778375	O	1971
WOODSUN	TREGO	KS	195	012666	O	1988
WOODY	COWLEY	KS	035	778654	ON	1982
WOOLFOLK	PRATT	KS	151	778902	O	1973
WORCESTER	GRAHAM	KS	065	779026	O	1951
WORCESTER SE	GRAHAM	KS	065	002553	O	1980
WORCESTER SW	GRAHAM	KS	065	011036	O	1987
WORKMAN NW	BARTON	KS	009	779181	O	1952
WORLEY	OSBORNE	KS	141	779429	O	1955
WORLEY	RUSSELL	KS	167	779429	O	1955
WORLEY SOUTH	RUSSELL	KS	167	008974	O	1985
WORNER	ATCHISON	KS	005	779460	O	1964
WULF HOLLOW	BARBER	KS	007	000163	O	1987
WUNDER	NESS	KS	135	780608	O	1963
WUNDER NORTH	NESS	KS	135	005794	O	1981
WUNDER SW	NESS	KS	135	008021	O	1984
WYRILL	NORTON	KS	137	006262	O	1984
X-MAS	CLARK	KS	025	011889	N	1987
YAEGE	RILEY	KS	161	784798	O	1959
YAEGE NW	RILEY	KS	161	784829	O	1965
YAGGY	RENO	KS	155	004022	N	
YARNELL	SUMNER	KS	191	785418	OA	1969
YARNELL NE	SUMNER	KS	191	785449	OA	1969
YATES CENTER	WOODSON	KS	207	785542	ON	1919
YATES CENTER SE	WOODSON	KS	207	004199	O	1966
YELLOWSTONE NORTH	COMANCHE	KS	033	786333	ON	1965
YELPEK	GRANT	KS	067	000306	N	1999
YESTA	CLARK	KS	025	000307	O	1999
YOCEMENTO	ELLIS	KS	051	787180	O	1929
YOCEMENTO EAST	ELLIS	KS	051	787211	O	1967
YOCEMENTO NORTH	ELLIS	KS	051	787242	O	1967
YOCEMENTO NW	ELLIS	KS	051	008669	O	1984
YOCEMENTO SOUTH	ELLIS	KS	051	002554	O	1979
YODER	RENO	KS	155	787273	ON	1935
YODER SE	RENO	KS	155	003145	N	1983
YODER SW	RENO	KS	155	787286	ON	1975
YOHE	ROOKS	KS	163	787304	O	1949
YORK	GOVE	KS	063	787490	O	1977
YORK SOUTH	GOVE	KS	063	005802	O	1982
YORK SW	GOVE	KS	063	008670	O	1985
YORKLAW	COMANCHE	KS	033	015432	ON	1997
YOST	NESS	KS	135	787738	O	1972
YOST SE	NESS	KS	135	787750	O	1975
YOUK	MARION	KS	115	787862	ON	1954
YOUNG	BUTLER	KS	015	787893	O	1920
YOUNG SW	BUTLER	KS	015	788017	O	1966
YOUNGER	ELLIS	KS	051	788048	O	1944
YOUNGER NW	ELLIS	KS	051	788141	ON	1962
YOUNGER SW	ELLIS	KS	051	788234	O	1959
YOUNGMEYER	ELK	KS	049	788296	O	1941
YOUNGREN	STEVENS	KS	189	788311	N	1979
YOUNGREN EAST	STEVENS	KS	189	002555	O	1980
YOUNGREN NE	STEVENS	KS	189	012317	N	1988
YOUNGREN NORTH	STEVENS	KS	189	015433	N	1996
YOUNGREN NW	STEVENS	KS	189	013760	N	1990
YOUNKER	ELLIS	KS	051	788420	O	1959
YOUNKER SW	ELLIS	KS	051	788451	O	1963
YOWAL	LANE	KS	101	009986	O	1986
YOWAL NW	LANE	KS	101	013448	O	1990

Field Name	County Name	State Sub	Co Code	Field Code	Field Type	Disc Year
ZACHARIAH	JEFFERSON	KS	087	009506	ON	1984
ZACHARIAH WEST	JEFFERSON	KS	087	015172	O	1995
ZEB	CHAUTAUQUA	KS	019	009987	O	1986
ZEBOLD	GREENWOOD	KS	073	790718	O	1957
ZEIG	GRAHAM	KS	065	790842	O	1968
ZEIGLER	TREGO	KS	195	790873	O	1964
ZEIGLER NORTH	GRAHAM	KS	065	790935	O	1964
ZEKA	SUMNER	KS	191	790950	O	1975
ZEKA NORTH	SUMNER	KS	191	013984	O	1991
ZELLER	RUSH	KS	165	790966	O	1970
ZEMAN	TREGO	KS	195	791028	O	1968
ZEMAN EAST	TREGO	KS	195	007378	O	1982
ZEMAN NORTH	TREGO	KS	195	007379	O	1981
ZENDA WEST	KINGMAN	KS	095	791121	OA	1966
ZENITH-PEACE CREEK	RENO	KS	155	791245	ON	1937
ZENITH-PEACE CREEK	STAFFORD	KS	185	791245	ON	1937
ZENITH-PEACE CREEK NORTH	RENO	KS	155	006263	O	1984
ZENITH-PEACE CREEK SOUTH	STAFFORD	KS	185	007508	O	1984
ZERFAS	ELLIS	KS	051	791400	O	1969
ZERFAS EAST	ELLIS	KS	051	016083	O	1997
ZERFAS NE	ELLIS	KS	051	006325	O	1984
ZERGER	KINGMAN	KS	095	791431	ON	1967
ZERGER NE	KINGMAN	KS	095	006742	N	1984
ZERGER SW	KINGMAN	KS	095	007509	O	1981
ZERGER WEST	KINGMAN	KS	095	005805	O	1981
ZIE	GOVE	KS	063	012446	O	1988
ZIEGENBALG	GOVE	KS	063	002560	O	1980
ZIEGENBALG NE	GOVE	KS	063	014311	O	1992
ZIEGENBALG NORTH	GOVE	KS	063	009130	O	1985
ZIEGENBALG NW	GOVE	KS	063	011637	O	1987
ZIGLER	SHERIDAN	KS	179	003146	O	1983
ZILLINGER	PHILLIPS	KS	147	011037	O	1981
ZILLINGER SW	PHILLIPS	KS	147	004285	O	1982
ZIMM (NEW)	ELLIS	KS	051	791858	O	1969
ZIMM (NEW)	RUSH	KS	165	791858	O	1969
ZIMM EAST	ELLIS	KS	051	005807	O	1983
ZIMM NE	ELLIS	KS	051	008671	O	1984
ZIMM SE	ELLIS	KS	051	007510	O	1984
ZIMMER	BARTON	KS	009	791889	O	1953
ZIMMERMAN	GREENWOOD	KS	073	791920	O	1969
ZIMMERMANN	GREENWOOD	KS	073	791982	O	1951
ZIONVILLE	GRANT	KS	067	014721	N	1994
ZLAB	WOODSON	KS	207	792432	O	1950
ZOGLMANN	SUMNER	KS	191	792665	O	1951
ZOOK	PAWNEE	KS	145	792882	ON	1941
ZOOK NW	PAWNEE	KS	145	792944	ON	1967
ZUERCHER	HARPER	KS	077	793418	O	1959
ZURICH	ROOKS	KS	163	793511	O	1944
ZURICH SW	ROOKS	KS	163	793542	O	1952
ZURICH TOWNSITE	ROOKS	KS	163	793573	O	1944
ZURICH TOWNSITE SE	ROOKS	KS	163	793582	O	1978
ZURICH TOWNSITE SOUTH	ROOKS	KS	163	002975	O	1937
ZURICH TOWNSITE WEST	ROOKS	KS	163	793588	O	1977
ZYBA	SUMNER	KS	191	793775	O	1937
ZYBA SW	SUMNER	KS	191	793806	O	1944

Kentucky

Field Name	County Name	State Sub	Co Code	Field Code	Field Type	Disc Year
ABO	WARREN	KY	227	013174	O	1919
ADABURG	OHIO	KY	183	003078	O	1925
ADAIR NORTH	HANCOCK	KY	091	003171	ON	1959
ADAMS	CHRISTIAN	KY	047	003326	N	1957
ADAMS	LAWRENCE	KY	127	003326	N	1965
ADAMS FORK	OHIO	KY	183	004069	N	1971
ADELE	MORGAN	KY	175	012674	N	1977
AETNA FURNACE	HART	KY	099	012675	N	1950
AETNAVILLE CONSOL	DAVIESS	KY	059	004643	ON	1922
AETNAVILLE CONSOL	OHIO	KY	183	004643	ON	1922
AKERSVILLE	MONROE	KY	171	012451	O	1984
ALBANY NORTH	CLINTON	KY	053	004645	ON	1980
ALBANY SOUTH	CLINTON	KY	053	007356	O	1980
ALLEN	ALLEN	KY	003	011076	O	1920
ALLEN CITY CONS DBS	FLOYD	KY	071	015621	N	1927
ALLEN CITY DBS	FLOYD	KY	071	011642	N	1927
ALLEN SPRINGS CONSOL	ALLEN	KY	003	012102	O	1921
ALLENVILLE	LOGAN	KY	141	011896	O	1984
ALONZO CONSOL	ALLEN	KY	003	004647	O	1917
ALPHA	CLINTON	KY	053	012936	ON	1985
ALUMBAUGH	ESTILL	KY	065	004648	N	1959
ALVA	HARLAN	KY	095	014296	N	1988
ALVATON	WARREN	KY	227	004650	O	1919
ALVATON SOUTH	WARREN	KY	227	004649	O	1971
ALVIN CONS DBS	FLOYD	KY	071	015622	N	1924
ALZEY	HENDERSON	KY	101	014734	O	1969
AMANDAVILLE	CUMBERLAND	KY	057	015106	ON	1919
AMANDAVILLE EAST	CUMBERLAND	KY	057	015110	ON	1972
AMANDAVILLE NE	CUMBERLAND	KY	057	004651	O	1919
AMANDAVILLE WEST	CUMBERLAND	KY	057	004652	ON	1950
ANNA CONSOL	WARREN	KY	227	011314	ON	1975
ANSEL	PULASKI	KY	199	014082	N	1921
ANTHOSTON CONSOL	HENDERSON	KY	101	020686	O	1946
ANTHOSTON EAST	HENDERSON	KY	101	020655	O	1959
ANTHOSTON NORTH	HENDERSON	KY	101	020717	O	1958
ANTHOSTON WEST	HENDERSON	KY	101	020779	O	1961
ANTIOCH	HOPKINS	KY	107	020841	O	1963
ANTON	HOPKINS	KY	107	021244	ON	1947
ARGO	PIKE	KY	195	024081	N	1956
ARTEMUS-HIMYAR CONSOL	KNOX	KY	121	004655	N	1931
ARTHUR	EDMONSON	KY	061	026902	O	1994
ARY	PERRY	KY	193	004656	N	1969
ASHBYBURG SOUTH	HOPKINS	KY	107	027460	O	1967
ASHER	LESLIE	KY	131	027553	N	1985
ASHLAND	BOYD	KY	019	027770	ON	1967
ASHLAND	GREENUP	KY	089	027770	ON	1967
ASHLEY	POWELL	KY	197	027894	O	1917
ASHLOCK CONSOL	CUMBERLAND	KY	057	011315	O	1923
ASHLOCK CONSOL	MONROE	KY	171	011315	O	1923
ASKINS	OHIO	KY	183	028328	N	1935
AUSTIN	BARREN	KY	009	030901	O	1918
AVAWAM	LESLIE	KY	131	004660	ON	1985
AVAWAM	PERRY	KY	193	004660	ON	1985
BAKERTON CONSOL	CUMBERLAND	KY	057	004661	O	1866
BALD HILL	UNION	KY	225	035878	O	1962
BALDROCK	LAUREL	KY	125	036033	O	1966
BALLARDSVILLE	OLDHAM	KY	185	036808	N	1931
BALLS FORK	KNOTT	KY	119	004664	N	1972
BALLTOWN	BRECKINRIDGE	KY	027	036653	O	1956
BALLTOWN WEST	BRECKINRIDGE	KY	027	036715	O	1957
BANCROFT	MUHLENBERG	KY	177	037335	O	1956
BANNER SOUTH	FLOYD	KY	071	038172	N	1931
BAPTIST	WOLFE	KY	237	004665	O	1970
BARBOURVILLE	KNOX	KY	121	012457	N	1983
BARBOURVILLE SW	KNOX	KY	121	010885	N	1901
BARDS HILL CONSOL	MUHLENBERG	KY	177	012892	ON	1962
BARKCAMP BRANCH DBS	LETCHER	KY	133	013818	N	1959
BARKER	HENDERSON	KY	101	039257	O	1951
BARNETT CREEK	OHIO	KY	183	040506	O	1929
BARNETTS CREEK	JOHNSON	KY	115	039815	N	1919
BARNSLEY	HOPKINS	KY	107	040094	ON	1964
BARRACKS AREA	UNION	KY	225	040373	O	1966
BARRETT HILL CONSOL	MCLEAN	KY	149	013117	O	1929
BARRETT HILL CONSOL	OHIO	KY	183	013117	O	1929
BARRETT HILL NORTH	MCLEAN	KY	149	004073	O	1951
BASCOM	ELLIOTT	KY	063	041954	N	1981
BASKETT	HENDERSON	KY	101	042295	O	1951
BASKETT NORTH	HENDERSON	KY	101	042326	O	1956
BASKETT SOUTH	HENDERSON	KY	101	042357	O	1953
BAT EAST CREEK	MUHLENBERG	KY	177	042791	O	1965
BATES HOLLOW CONSOL	HANCOCK	KY	091	012894	ON	1953
BATES KNOB CONSOL	MCLEAN	KY	149	004666	ON	1936
BATES KNOB NORTH	MCLEAN	KY	149	043194	O	1968
BAYS FORK CONSOL	ALLEN	KY	003	004667	O	1925
BEALS	HENDERSON	KY	101	048426	O	1950
BEALS FORK	OWSLEY	KY	189	012460	ON	1984
BEALS NORTH	HENDERSON	KY	101	011906	O	1981
BEALS WEST	HENDERSON	KY	101	048457	O	1952
BEAR CREEK CONSOL	CUMBERLAND	KY	057	048674	O	1920
BEAR HOLLOW DBS	PIKE	KY	195	014630	N	1991
BEAR RUN	OHIO	KY	183	048860	O	1970
BEAR WALLOW	BARREN	KY	009	010284	ON	1932
BEAR WALLOW	HART	KY	099	010284	O	1932
BEARWALLOW SCHOOL	CUMBERLAND	KY	057	012900	O	1981
BEATTYVILLE WEST	LEE	KY	129	004671	O	1967
BEATY	CLINTON	KY	053	004672	ON	1939
BEAVER CREEK	FLOYD	KY	071	049790	ON	1891
BEAVER CREEK	KNOTT	KY	119	049790	ON	1891
BEAVER POND	DAVIESS	KY	059	050100	O	1945
BEDA	OHIO	KY	183	004673	N	1971
BEE SPRING	EDMONSON	KY	061	004674	O	1959
BEECH BOTTOM EAST	CLINTON	KY	053	004676	O	1976
BEECH BOTTOM SE	CLINTON	KY	053	004677	O	1976
BEECH CREEK	MUHLENBERG	KY	177	051588	O	1974
BEECH FARM CONSOL	LAWRENCE	KY	127	012901	ON	1957
BEECH FORK SCHOOL DB	MARTIN	KY	159	004679	N	1941
BEECH GROVE	MCLEAN	KY	149	051681	O	1948
BEECH GROVE EAST	MCLEAN	KY	149	051712	O	1950
BEECH GROVE SCHOOL	BUTLER	KY	031	051738	ON	1944
BEECH GROVE SCHOOL EAST	BUTLER	KY	031	014191	O	1961
BEECH GROVE SOUTH	MCLEAN	KY	149	051743	O	1900
BEECH VALLEY	OHIO	KY	183	051763	N	1971
BEECH VALLEY EAST	OHIO	KY	183	051768	N	1971
BEECH VALLEY WEST	OHIO	KY	183	051774	ON	1980
BEECHVILLE CONSOL	METCALFE	KY	169	004680	O	1917
BEECHY CREEK	GREENUP	KY	089	012686	N	1988
BEETLE SOUTH	CARTER	KY	043	004681	N	1973
BEETREE	MAGOFFIN	KY	153	004675	N	1948
BELCHER FORK	BREATHITT	KY	025	012687	O	1981
BELLS FERRY CONSOL	MCLEAN	KY	149	054316	ON	1952
BELLS RUN CONSOL	DAVIESS	KY	059	054440	O	1928
BELLS RUN CONSOL	OHIO	KY	183	054440	O	1928
BELLS RUN WEST	OHIO	KY	183	004682	O	1929
BELTON	MUHLENBERG	KY	177	054967	ON	1939
BELTON EAST	MUHLENBERG	KY	177	054969	N	1973
BEND	GREEN	KY	087	055587	ON	1925
BENLEO	WARREN	KY	227	012463	O	1984
BEREA	MADISON	KY	151	004348	O	1923
BERRY SCHOOL	DAVIESS	KY	059	058217	ON	1952
BERRY SCHOOL	OHIO	KY	183	058217	ON	1952
BERRY SCHOOL EAST	DAVIESS	KY	059	058222	ON	1960
BERRY SCHOOL EAST	OHIO	KY	183	058222	O	1960
BERRY SCHOOL NORTH	DAVIESS	KY	059	058253	O	1957
BERRY STORE CONSOL	BARREN	KY	009	014193	O	1918
BETHEL SCHOOL	BARREN	KY	009	009701	ON	1986
BETHLEHEM CHURCH	ALLEN	KY	003	059245	O	1950
BEVIER CONSOL	MUHLENBERG	KY	177	013119	ON	1975
BIG BRANCH	BUTLER	KY	031	061129	ON	1963
BIG BRANCH	MCCREARY	KY	147	061129	O	1984
BIG BRANCH EAST	MCCREARY	KY	147	010887	O	1985
BIG SANDY	BREATHITT	KY	025	063516	N	1881
BIG SANDY	FLOYD	KY	071	063516	N	1881
BIG SANDY	JOHNSON	KY	115	063516	N	1881
BIG SANDY	KNOTT	KY	119	063516	N	1881
BIG SANDY	LAWRENCE	KY	127	063516	N	1881
BIG SANDY	LESLIE	KY	131	063516	N	1881
BIG SANDY	LETCHER	KY	133	063516	N	1881
BIG SANDY	MAGOFFIN	KY	153	063516	N	1881
BIG SANDY	MARTIN	KY	159	063516	N	1881
BIG SANDY	PERRY	KY	193	063516	ON	1966
BIG SANDY	PIKE	KY	195	063516	ON	1966
BIG SINKING	ESTILL	KY	065	063578	O	1918
BIG SINKING	LEE	KY	129	063578	ON	1918
BIG SINKING	POWELL	KY	197	063578	O	1918
BIG SINKING	WOLFE	KY	237	063578	O	1918
BIG WHETSTONE	CUMBERLAND	KY	057	004685	O	1972
BILEY FORK	KNOX	KY	121	013822	N	1990
BILLEY FORK SOUTH	LEE	KY	129	012691	N	1984
BIRK CITY	DAVIESS	KY	059	004686	O	1938
BIRK CITY	HENDERSON	KY	101	004686	O	1938
BIVINS SCHOOL CONSOL	MUHLENBERG	KY	177	012694	ON	1954
BIVINS SCHOOL NORTH	MUHLENBERG	KY	177	004687	N	1958
BLACK JACK	SIMPSON	KY	213	068399	O	1972
BLACK JACK NORTH	SIMPSON	KY	213	004688	ON	1982
BLACKEY	LETCHER	KY	133	004689	ON	1968

Field Name	County Name	State Sub	Co Code	Field Code	Field Type	Disc Year
BLACKEY SOUTH DBS	LETCHER	KY	133	012120	O	1969
BLACKFORD	WEBSTER	KY	233	069019	O	1954
BLAIRTOWN CONS DBS	FLOYD	KY	071	015626	ON	1931
BLAIRTOWN CONS DBS	PIKE	KY	195	015626	ON	1931
BLAIRTOWN DBS	PIKE	KY	195	012121	ON	1931
BLEVINS	LAWRENCE	KY	127	004691	N	1975
BLISS	ADAIR	KY	001	071778	O	1970
BLUE KNOB	TRIGG	KY	221	004692	O	1979
BLUE MOON	FLOYD	KY	071	010294	N	1933
BLUESTONE	ROWAN	KY	205	014681	N	1938
BLUFF CITY	DAVIESS	KY	059	076211	O	1956
BLUFF CITY	HENDERSON	KY	101	076211	O	1956
BLUFF CITY NORTH	DAVIESS	KY	059	076220	O	1972
BLUFF CITY NORTH	HENDERSON	KY	101	076220	O	1972
BLUFF CITY SOUTH	HENDERSON	KY	101	012468	O	1983
BLUFF CITY WEST	HENDERSON	KY	101	011915	O	1984
BLUFF SPRING	CHRISTIAN	KY	047	004693	O	1978
BLUFF SPRING EAST	CHRISTIAN	KY	047	012469	O	1983
BOARD TREE	PIKE	KY	195	076961	N	1943
BOGGESS HOLLOW	MUHLENBERG	KY	177	011662	ON	1985
BOLYN DBS	KNOTT	KY	119	014149	N	1916
BON AYR	BARREN	KY	009	011663	ON	1942
BONNIEVILLE	HART	KY	099	004696	ON	1933
BOOTH RIDGE	WOLFE	KY	237	081500	O	1974
BOSTON	BUTLER	KY	031	082613	O	1975
BOW CONSOL	CUMBERLAND	KY	057	004698	O	1959
BOW SCHOOL	CUMBERLAND	KY	057	004699	O	1980
BOWLING GREEN CONSOL	WARREN	KY	227	010892	ON	1919
BOXVILLE	UNION	KY	225	085279	ON	1965
BOXVILLE EAST	UNION	KY	225	085310	O	1966
BOXVILLE WEST	UNION	KY	225	085341	O	1966
BOYD BEND	WHITLEY	KY	235	011664	N	1985
BOYDS CREEK	BARREN	KY	009	011072	O	1865
BRADFORD BRANCH	HARLAN	KY	095	013765	N	1989
BRADLEY SPRINGS NORTH	MONROE	KY	171	012474	O	1983
BRAINARD	FLOYD	KY	071	088054	O	1954
BRANDENBURG STATION	MEADE	KY	163	014682	N	1863
BRATCHER HOLLOW	WAYNE	KY	231	004703	O	1907
BRAZZEL BRIDGE	MCLEAN	KY	149	015103	O	1991
BREEDING	ADAIR	KY	001	090410	O	1965
BRETON	WEBSTER	KY	233	091154	O	1957
BRINKLEY WEST DBS	KNOTT	KY	119	012916	N	1963
BRISTOW	WARREN	KY	227	092580	ON	1989
BRITT CONSOL	ALLEN	KY	003	012699	O	1919
BRITT CONSOL	WARREN	KY	227	012699	O	1919
BROWDER	MUHLENBERG	KY	177	011668	ON	1985
BROWN HOLLOW	KNOX	KY	121	013767	N	1989
BROWNING	WARREN	KY	227	095897	O	1965
BRUSHY FORK	BARREN	KY	009	005063	O	1982
BRUSHY FORK DBS	PIKE	KY	195	004705	N	1952
BRYANTS STORE	KNOX	KY	121	012702	N	1988
BRYANTSVILLE	GARRARD	KY	079	004706	N	1980
BUCK CREEK	CHRISTIAN	KY	047	099571	N	1955
BUCK CREEK	LINCOLN	KY	137	099571	O	1917
BUCK CREEK CHURCH	ALLEN	KY	003	059276	O	1920
BUCK CREEK SCHOOL CONSOL	DAVIESS	KY	059	012128	O	1947
BUCK CREEK SCHOOL CONSOL	MCLEAN	KY	149	012128	O	1947
BUCK FORK POND	TODD	KY	219	011353	ON	1982
BUCK KNOB	METCALFE	KY	169	099664	ON	1981
BUCK KNOB	MUHLENBERG	KY	177	099664	O	1953
BUCKINGHAM DBS	FLOYD	KY	071	014634	N	1925
BUEL	MCLEAN	KY	149	100873	O	1965
BUEL SOUTH	MCLEAN	KY	149	100904	O	1967
BUEL WEST	MCLEAN	KY	149	012482	O	1979
BUFORD CONSOL	OHIO	KY	183	102051	O	1929
BUFORD SOUTH	MUHLENBERG	KY	177	102066	O	1967
BUFORD SOUTH	OHIO	KY	183	102066	O	1967
BUIE KNOB	TRIGG	KY	221	012921	N	1979
BULAN CONS DBS	PERRY	KY	193	015750	ON	1955
BULAN DBS	PERRY	KY	193	012129	ON	1960
BULL CREEK	MUHLENBERG	KY	177	102516	O	1955
BULL CREEK CHURCH	FLOYD	KY	071	010684	N	1917
BULL CREEK CONSOL	LETCHER	KY	133	004819	ONA	1965
BULL CREEK CONSOL	PERRY	KY	193	004819	ONA	1965
BULL RIDGE	CUMBERLAND	KY	057	004820	O	1976
BUNNELL CROSSING	HART	KY	099	004822	O	1959
BURGESS BRANCH	LAWRENCE	KY	127	004823	O	1969
BURKE	ELLIOTT	KY	063	104469	ON	1943
BURKES CREEK	WAYNE	KY	231	012706	O	1980
BURKESVILLE NORTH	CUMBERLAND	KY	057	004824	O	1859
BURKESVILLE SW	CUMBERLAND	KY	057	004825	O	1974
BURKHART	WOLFE	KY	237	104686	N	1934
BURNETTA	PULASKI	KY	199	004826	O	1977
BURNING SPRINGS CONSOL	CLAY	KY	051	010309	ON	1965
BURNT MILL	HOPKINS	KY	107	106050	O	1967
BURNT MILL	WEBSTER	KY	233	106050	O	1967
BUSH ISLANDS	HART	KY	099	004827	ON	1931
BUSKIRK NORTH	PIKE	KY	195	010687	N	1956
BUSSEYVILLE	LAWRENCE	KY	127	107135	ON	1911
BUTTON	BARREN	KY	009	011083	O	1928
CADIZ EAST	TRIGG	KY	221	012922	N	1976
CALHOUN NORTH	MCLEAN	KY	149	113213	O	1955
CALHOUN SOUTH	MCLEAN	KY	149	113244	O	1961
CALHOUN WEST	MCLEAN	KY	149	113275	O	1966
CALLOWAY CROSSING	ESTILL	KY	065	013769	N	1989
CAMPBELL CHURCH CONSOL	KNOX	KY	121	012134	N	1932
CAMPBELLSVILLE CONSOL	GREEN	KY	087	013099	N	1917
CAMPBELLSVILLE CONSOL	TAYLOR	KY	217	013099	N	1917
CAMPTON	WOLFE	KY	237	115848	O	1903
CANADA DBS	PIKE	KY	195	116230	ON	1937
CANADA MOUNTAIN	BELL	KY	013	004833	N	1974
CANDY MOUND EAST CONSOL	UNION	KY	225	013831	O	1990
CANE CREEK	LAUREL	KY	125	116778	N	1985
CANE CREEK	WHITLEY	KY	235	116778	N	1967
CANE GAP	WHITLEY	KY	235	116796	O	1975
CANE RUN CONSOL	DAVIESS	KY	059	012924	O	1928
CANEY FORK	GREEN	KY	087	004834	O	1961
CANEY FORK	METCALFE	KY	169	004834	O	1961
CANEY MOUND	UNION	KY	225	117119	O	1945
CANEY MOUND EAST	UNION	KY	225	117150	O	1945
CANEYVILLE SOUTH	GRAYSON	KY	085	117220	O	1975
CANMER	HART	KY	099	009704	N	1960
CANNEL CITY CONSOL	MORGAN	KY	175	013349	O	1912
CANYON FALLS	LEE	KY	129	011673	N	1986
CARBON GLOW DBS	LETCHER	KY	133	013805	N	1989
CARLISLE	GALLATIN	KY	077	120188	N	1931
CARRIE	KNOTT	KY	119	121490	N	1929
CARRIE CONS DBS	KNOTT	KY	119	015627	N	1929
CARTERSVILLE	GARRARD	KY	079	122389	O	1966
CARTWRIGHT	CLINTON	KY	053	122978	O	1968
CASEY CREEK	UNION	KY	225	123784	O	1966
CASEY CREEK WEST	UNION	KY	225	012711	O	1985
CASSIDY EAST	WARREN	KY	227	011679	ON	1984
CATRON CREEK	HARLAN	KY	095	013833	N	1990
CAUDILL FORK DBS	LESLIE	KY	131	014205	N	1989
CAVE CITY	BARREN	KY	009	126853	N	1929
CAVE SPRING	MONROE	KY	171	126915	O	1969
CAVE SPRING	MUHLENBERG	KY	177	126915	O	1956
CAVENA CREEK CONSOL	WEBSTER	KY	233	012927	O	1981
CECILIA	HARDIN	KY	093	004841	N	1967
CEDAR CLIFF	HART	KY	099	004842	O	1976
CEDAR GROVE CHURCH	BARREN	KY	009	011091	O	1959
CEDAR GROVE EAST	OHIO	KY	183	127931	O	1967
CEDAR HILL	MONROE	KY	171	127962	O	1966
CEDAR KNOB	CLINTON	KY	053	004843	O	1977
CEDAR SPRINGS CONSOL	ALLEN	KY	003	012716	O	1920
CENTER	BARREN	KY	009	129264	N	1925
CENTER	GREEN	KY	087	129264	N	1925
CENTER	METCALFE	KY	169	129264	N	1925
CENTER POINT SOUTH	CUMBERLAND	KY	057	010330	O	1980
CENTER POINT SOUTH	MONROE	KY	171	010330	O	1980
CENTRAL CITY	MUHLENBERG	KY	177	129977	N	1910
CHAMBERS	HANCOCK	KY	091	131481	O	1961
CHANCE NW	ADAIR	KY	001	132008	O	1985
CHANDLERS CHAPEL	LOGAN	KY	141	132297	O	1970
CHAPEL SPRINGS	HOPKINS	KY	107	133000	ON	1983
CHAPMAN	LAWRENCE	KY	127	133062	O	1956
CHAPPELL DBS	LESLIE	KY	131	004844	ON	1979
CHARLESTON	HOPKINS	KY	107	133930	O	1968
CHAVIES	PERRY	KY	193	004847	N	1982
CHERRY HILL	HENDERSON	KY	101	136162	O	1953
CHERRY HILL EAST	HENDERSON	KY	101	136193	O	1952
CHERRY TREE RIDGE	CUMBERLAND	KY	057	010902	O	1984
CHESNUT OAK RIDGE	MUHLENBERG	KY	177	012721	O	1977
CHESTNUT	KNOX	KY	121	007770	N	1990
CHESTNUT LICK DBS	FLOYD	KY	071	013836	N	1930
CHESTNUT POINT SCHOOL	ALLEN	KY	003	004848	ON	1922
CHICKEN GIZZARD	CASEY	KY	045	011688	N	1986
CISCO	MORGAN	KY	175	143013	N	1981
CLARKS CORNER	METCALFE	KY	169	004849	O	1962
CLAY	WEBSTER	KY	233	146253	O	1943
CLAY EAST	WEBSTER	KY	233	146625	O	1944
CLAYMOUR	TODD	KY	219	000264	N	1979
CLEAR RUN	OHIO	KY	183	147338	O	1927
CLEAR RUN SOUTH	OHIO	KY	183	004079	O	1928
CLEOPATRA CONSOL	DAVIESS	KY	059	148206	O	1938
CLEOPATRA CONSOL	MCLEAN	KY	149	148206	O	1938
CLIFFORD	LAWRENCE	KY	127	148516	O	1962
CLOVERPORT	BRECKINRIDGE	KY	027	004081	N	1889
COAKLEY	GREEN	KY	087	149834	O	1962
COAL CHAPEL	CHRISTIAN	KY	047	149896	O	1965
COCKERELL FORK	PERRY	KY	193	004851	N	1979
COFFMAN	MCLEAN	KY	149	151477	O	1962
COILTOWN WEST	HOPKINS	KY	107	151797	N	1970
COKE	MCLEAN	KY	149	151849	O	1981
COMER	MCLEAN	KY	149	155910	O	1951
COMPTON BRANCH	LAWRENCE	KY	127	004853	N	1976
CONCORD CHURCH	OHIO	KY	183	156964	O	1912
CONCORD CHURCH SOUTH	OHIO	KY	183	156995	O	1971
CONCORD CONSOL	CLINTON	KY	053	157026	ON	1919
CONFLUENCE	LESLIE	KY	131	004854	N	1980
CONTRARY CREEK	LEE	KY	129	158576	O	1924
COOPER CONSOL	WAYNE	KY	231	004856	O	1896
CO-OPERATIVE SOUTH	MCCREARY	KY	147	012933	O	1982
CORAL HILL	BARREN	KY	009	004858	O	1918
CORAL HILL NORTH	BARREN	KY	009	160808	ON	1925
CORBIN NW	LAUREL	KY	125	004859	ON	1967
CORBIN NW	WHITLEY	KY	235	004859	ON	1967
CORDELL CONSOL	LAWRENCE	KY	127	011375	ON	1927
CORINTH	GRANT	KY	081	161552	N	1950
CORK NORTH	METCALFE	KY	169	161676	O	1961
CORK SOUTH	METCALFE	KY	169	004863	O	1961
CORUMS LANDING	BUTLER	KY	031	163071	O	1938
CORYDON	HENDERSON	KY	101	163195	O	1939
CORYDON EAST CONSOL	HENDERSON	KY	101	014636	O	1945
CORYDON NORTH	HENDERSON	KY	101	163257	O	1956
CORYDON SOUTH	HENDERSON	KY	101	163288	O	1950
COWAN SCHOOL	CLINTON	KY	053	012507	O	1983
CRAB ORCHARD CREEK	WEBSTER	KY	233	167892	O	1965
CRAILHOPE	GREEN	KY	087	168171	O	1959
CRAWFORD	LAUREL	KY	125	168884	N	1989
CREEKVILLE-HYDEN CONSOL	CLAY	KY	051	011937	ONA	1954
CREEKVILLE-HYDEN CONSOL	LESLIE	KY	131	011937	ONA	1954
CREELSBORO CONSOL	ADAIR	KY	001	169380	O	1861
CREELSBORO CONSOL	CLINTON	KY	053	169380	O	1861
CREELSBORO CONSOL	RUSSELL	KY	207	169380	O	1861
CREELSBORO WEST	CUMBERLAND	KY	057	004864	O	1981
CREELSBORO WEST	RUSSELL	KY	207	004864	O	1981
CRITTENDEN NW	GRANT	KY	081	013124	N	1952
CROCUS	RUSSELL	KY	207	011692	O	1984
CROFTON	CHRISTIAN	KY	047	171116	N	1928
CROFTON EAST	CHRISTIAN	KY	047	009721		
CROFTON SOUTH CONSOL	CHRISTIAN	KY	047	013842	O	1964
CROMWELL	BUTLER	KY	031	171209	O	1954
CROOKED CREEK	ESTILL	KY	065	171395	N	1983
CUB RUN SOUTH	HART	KY	099	004868	O	1932
CUBAGE CREEK	BELL	KY	013	004869	ON	1978
CURDSVILLE	DAVIESS	KY	059	174604	O	1944
CURDSVILLE NORTH	DAVIESS	KY	059	004083	O	1961
CURDSVILLE WEST	HENDERSON	KY	101	174635	O	1949
CUSHAW DBS	PIKE	KY	195	013843	N	1949
CUTSHIN	LESLIE	KY	131	004870	ONA	1979
CYPRESS BEND	HENDERSON	KY	101	176395	O	1952
DALEY	LESLIE	KY	131	004871	N	1970
DALEY	PERRY	KY	193	004871	N	1970
DALTON	HOPKINS	KY	107	179132	N	1957

Field Name	County Name	State Sub	Co Code	Field Code	Field Type	Disc Year
DAMRON CREEK	ADAIR	KY	001	012150	O	1973
DAN	OHIO	KY	183	179566	O	1956
DANIELS CREEK SCHOOL	LAWRENCE	KY	127	011381	ON	1961
DANLEYTOWN	GREENUP	KY	089	011697	N	1985
DARK HOLLOW	OHIO	KY	183	180651	O	1938
DAVIDSON CONSOL	OHIO	KY	183	013206	ON	1922
DAVIDSON EAST	OHIO	KY	183	182077	N	1950
DAVISPORT CONS DBS	JOHNSON	KY	115	015629	N	1941
DAVISPORT CONS DBS	MARTIN	KY	159	015629	N	1941
DAVISPORT NORTH	JOHNSON	KY	115	004872	N	1990
DAVISPORT NORTH	MARTIN	KY	159	004872	N	1941
DAVISPORT WEST	MARTIN	KY	159	010708	N	1946
DAWSON SOUTH	CHRISTIAN	KY	047	182852	O	1955
DAWSON SPRINGS	MUHLENBERG	KY	177	011698	N	1985
DAYSBORO	WOLFE	KY	237	012945	O	1954
DEANEFIELD	OHIO	KY	183	184240	ON	1926
DEEP GAP	LESLIE	KY	131	013847	N	1990
DEER CREEK	WEBSTER	KY	233	185542	O	1986
DEFEATED CREEK	LETCHER	KY	133	004873	N	1978
DELAWARE	DAVIESS	KY	059	186937	O	1952
DEMOCRAT DBS	LETCHER	KY	133	012947	N	1959
DIAMOND ISLAND	HENDERSON	KY	101	190991	O	1949
DIAMOND NORTH	WEBSTER	KY	233	004875	O	1977
DIAMOND SPRINGS	LOGAN	KY	141	191146	ON	1910
DIFFICULT CREEK CONSOL	ALLEN	KY	003	004878	O	1920
DIFFICULT CREEK NORTH	ALLEN	KY	003	004877	O	1979
DINGUS	MORGAN	KY	175	011702	N	1939
DISHMAN SPRINGS	KNOX	KY	121	004879	O	1981
DIXIE	HENDERSON	KY	101	193812	ON	1945
DIXIE CONSOL	HENDERSON	KY	101	012949	O	1943
DIXIE CONSOL	UNION	KY	225	012949	O	1943
DIXIE CONSOL	WEBSTER	KY	233	012949	O	1943
DIXIE NORTH	HENDERSON	KY	101	193874	O	1953
DIXON	WEBSTER	KY	233	193998	O	1948
DIXON SOUTH CONSOL	WEBSTER	KY	233	012951	O	1957
DOBSON SCHOOL DBS	KNOTT	KY	119	012952	N	1940
DOE RUN	MEADE	KY	163	194968	ON	1900
DOTSON	FLOYD	KY	071	012155	N	1923
DOTSON CONS DBS	FLOYD	KY	071	015631	ON	1918
DOTY BRANCH DBS	FLOYD	KY	071	013777	N	1989
DOUGLAS POINT	MONTGOMERY	KY	173	011942	ON	1986
DOVER CHURCH	BARREN	KY	009	004881	O	1948
DOW CONS DBS	PERRY	KY	193	015632	N	1964
DRAKE	WARREN	KY	227	202052	O	1919
DRAKE NW	WARREN	KY	227	011705	O	1983
DRAKES CREEK	ALLEN	KY	003	004086	O	1986
DRIP ROCK	JACKSON	KY	109	004882	O	1924
DRIPPING SPRING NORTH	EDMONSON	KY	061	012738	ON	1987
DRY CREEK	KNOTT	KY	119	203602	N	1905
DRY FORK	METCALFE	KY	169	203633	O	1976
DRY HOLLOW	WAYNE	KY	231	002067	O	1902
DRY RIDGE	GRANT	KY	081	203757	N	1987
DUBRE	CUMBERLAND	KY	057	004884	O	1980
DUBRE SE	CUMBERLAND	KY	057	011706	N	1986
DUCK FORK	LEE	KY	129	012955	O	1928
DUKES RIDGE CONSOL	CHRISTIAN	KY	047	012739	O	1955
DUKES SCHOOL	BRECKINRIDGE	KY	027	205292	O	1929
DUKES SCHOOL	HANCOCK	KY	091	205292	O	1929
DUNCAN RIDGE	LOGAN	KY	141	012740	N	1978
DUNCAN VALLEY	WAYNE	KY	231	004885	O	1966
DUNCAN VALLEY SOUTH	WAYNE	KY	231	010910	O	1985
DUNDEE	OHIO	KY	183	206160	O	1959
DUNDEE SOUTH	OHIO	KY	183	004087	O	
DUNMOR	MUHLENBERG	KY	177	206842	O	1963
DUNMOR WEST	MUHLENBERG	KY	177	012158	O	1982
DUTCH CREEK	CUMBERLAND	KY	057	208330	O	1922
DYSON CREEK	UNION	KY	225	209307	O	1964
EAGAN NORTH	WHITLEY	KY	235	004886	N	1982
EAGLE CREEK	GALLATIN	KY	077	210463	N	1963
EAGLE CREEK	GRANT	KY	081	210463	N	1963
EAGLE CREEK	OWEN	KY	187	210463	N	1963
EARLE CREEK	HOPKINS	KY	107	211083	O	1966
EARLE CREEK EAST	HOPKINS	KY	107	014643	O	1991
EARLINGTON	HOPKINS	KY	107	211114	ON	1965
EARLINGTON WEST	HOPKINS	KY	107	211145	O	1965
EAST FORK	METCALFE	KY	169	211796	O	1987
EASTERN	BREATHITT	KY	025	212137		
EASTERN	PIKE	KY	195	212137	O	1917
EASTON	HANCOCK	KY	091	212261	ON	1930
EASTON	OHIO	KY	183	212261	ON	1930
EASTVIEW	OHIO	KY	183	211920	O	1963
EATIN FORK	KNOX	KY	121	012744	ON	1987
EATIN FORK	WHITLEY	KY	235	012744	ON	1987
EBENEZER CHURCH	METCALFE	KY	169	212540	ON	1963
ECHO	METCALFE	KY	169	212695	N	1981
ECHO NORTH	METCALFE	KY	169	007863	N	1984
EDEN	MARTIN	KY	159	213408		
EDMONTON CONSOL	METCALFE	KY	169	012957	O	1960
EDMONTON NORTH CONSOL	METCALFE	KY	169	214741	ON	1917
EDSEL	ELLIOTT	KY	063	215521	N	1975
EKRON	MEADE	KY	163	009731	O	1953
ELBA	DAVIESS	KY	059	217896	O	1952
ELBA	MCLEAN	KY	149	217896	O	1952
ELBA NORTH	DAVIESS	KY	059	217927	O	1952
ELBA NORTH	MCLEAN	KY	149	217927	O	1952
ELBA SOUTH	MCLEAN	KY	149	217958	O	1965
ELBOW BEND	MONROE	KY	171	004891	O	1981
ELCOMB	HARLAN	KY	095	013475	OA	1989
ELISHA BRANCH	MCCREARY	KY	147	012748	N	1985
ELK CREEK	HOPKINS	KY	107	219198	ON	1963
ELK CREEK EAST	HOPKINS	KY	107	219260	O	1964
ELKATAWA	BREATHITT	KY	025	010385	N	1982
ELKHORN CITY BS	PIKE	KY	195	011710	N	1958
ELKHORN CITY BS EAST	PIKE	KY	195	011711	N	1970
ELKTON	TODD	KY	219	219973	O	1945
ELLA	ADAIR	KY	001	012749	N	1975
ELLIS FORK	RUSSELL	KY	207	004892	O	1973
ELNA	JOHNSON	KY	115	222081	O	1921
ELNA	MORGAN	KY	175	222081	O	1921
ELNA CONS	JOHNSON	KY	115	015636	O	1921
ELROD	PULASKI	KY	199	222577	N	1954
EMBERTON	MONROE	KY	171	004893	O	1966
EMILY CREEK DBS	MARTIN	KY	159	013853	N	1990
EMILY CREEK DBS	PIKE	KY	195	013853	N	1990
EMORY-MOORE	BARREN	KY	009	223662	ON	1887
EMPIRE	CHRISTIAN	KY	047	224313	O	1964
EUNICE	ADAIR	KY	001	229839	O	1982
EUTERPE	DAVIESS	KY	059	230211	O	1928
EUTERPE	HENDERSON	KY	101	230211	O	1928
EVERETT SCHOOL	MUHLENBERG	KY	177	231234	O	1956
EXIE	GREEN	KY	087	004895	ON	1979
FAIRPLAY	ADAIR	KY	001	233878	O	1983
FAIRVIEW	WHITLEY	KY	235	233940	N	1973
FAIRVIEW CHURCH	BARREN	KY	009	004896	O	1959
FAIRVIEW CHURCH	EDMONSON	KY	061	004896	O	1959
FAITH NORTH	MCLEAN	KY	149	234343	O	1954
FALLS OF ROUGH	BRECKINRIDGE	KY	027	004091	N	1926
FALLS OF ROUGH	GRAYSON	KY	085	004091	N	1926
FALLSBURG CONSOL	LAWRENCE	KY	127	014094	ON	1970
FANNIN	ELLIOTT	KY	063	235459	O	1950
FANNYS CREEK	CLINTON	KY	053	004898	ON	1906
FANNYS CREEK	CUMBERLAND	KY	057	004898	ON	1906
FARLER DBS	PERRY	KY	193	012522	N	1965
FARLEY CHURCH	MARTIN	KY	159	010723	N	1941
FARLEY CHURCH CONS DBS	MARTIN	KY	159	015638	ON	1900
FARLEY CHURCH WEST	MARTIN	KY	159	010724	O	1937
FARMERSVILLE	CALDWELL	KY	033	236172	N	1930
FAUBUSH	PULASKI	KY	199	013779	O	1989
FELTY GAP	CLAY	KY	051	012166	ON	1984
FERGUSON	LOGAN	KY	141	239327	O	1983
FERGUSON EAST	LOGAN	KY	141	239389	O	1968
FIDDLE BOW	HOPKINS	KY	107	240250	O	1968
FIDELITY EAST	MCCREARY	KY	147	240320	N	1975
FINNEY NE	BARREN	KY	009	010918	O	1985
FINNEY WEST	ALLEN	KY	003	004899	O	1981
FINNEY WEST	BARREN	KY	009	004899	O	1981
FISHPOND DBS	LETCHER	KY	133	015120	N	1989
FISHTRAP DBS	PIKE	KY	195	012526	N	1949
FISTY DBS	KNOTT	KY	119	013855	N	1990
FLAHERTY	MEADE	KY	163	014227	N	1929
FLAT ROCK CONSOL	SIMPSON	KY	213	012528	O	1919
FLETCHER	HANCOCK	KY	091	245102	N	1919
FLINT HILL CONSOL	HARDIN	KY	093	012752	ON	1959
FLINT KNOB	BARREN	KY	009	004900	N	1930
FLINT KNOB WEST	BARREN	KY	009	012167	O	1985
FLIPPIN SW	MONROE	KY	171	011726	O	1985
FLIPPINS RUN	MEADE	KY	163	015568	N	1996
FLORAL	HANCOCK	KY	091	245660	ON	1970
FORD SPRING	WARREN	KY	227	004901	O	1976
FORDSVILLE CONSOL	OHIO	KY	183	012962	O	1934
FOREST OAK	MUHLENBERG	KY	177	004092	O	
FORGYS MILL	BUTLER	KY	031	249148	O	1951
FORGYS MILL	MUHLENBERG	KY	177	249148	O	1951
FORGYS MILL EAST	BUTLER	KY	031	249179	O	1962
FOUNTAIN RUN SE	MONROE	KY	171	004904	O	1977
FOURMILE CREEK	BOYD	KY	019	252942	N	1949
FOX	WARREN	KY	227	253178	O	1927
FRANKFORD SCHOOL	WHITLEY	KY	235	013780	N	1989
FRANKS CREEK	JOHNSON	KY	115	255376	N	1984
FREDERICKSTOWN	WASHINGTON	KY	229	012966	N	1947
FREDVILLE	MAGOFFIN	KY	153	012968	N	1924
FREEWILL CHURCH	LETCHER	KY	133	004905	ON	1959
FRUIT HILL	CHRISTIAN	KY	047	259053	O	1955
FRUIT HILL NORTH	CHRISTIAN	KY	047	011732	O	1960
FUGATE FORK	BREATHITT	KY	025	012971	ON	1955
FYCH DBS	KNOTT	KY	119	012530	N	1924
FYCH DBS	MAGOFFIN	KY	153	012530	N	1924
G W HUNT	ALLEN	KY	003	012755	O	1918
GAINESVILLE	ALLEN	KY	003	263201	O	1919
GAINESVILLE EAST	ALLEN	KY	003	011128	O	1959
GAINESVILLE SOUTH CONSOL	ALLEN	KY	003	004910	O	1916
GAINESVILLE WEST CONSOL	ALLEN	KY	003	004911	O	1916
GALLOWAY CREEK	CUMBERLAND	KY	057	004912	O	1960
GALLOWAY CREEK CONSOL	CUMBERLAND	KY	057	014229	O	1960
GALVESTON SE	PIKE	KY	195	015124	N	1931
GAP CREEK	WAYNE	KY	231	010927	O	1984
GARDEN BRANCH	BREATHITT	KY	025	014646	N	1991
GARRETT CONS DBS	FLOYD	KY	071	015641	ON	1892
GARRETT CONS DBS	KNOTT	KY	119	015641	ON	1892
GAS HOLLOW	BARREN	KY	009	011129	O	1880
GASPER	WARREN	KY	227	267386	O	1983
GASPER NORTH	WARREN	KY	227	012169	O	1985
GENEVA	HENDERSON	KY	101	269239	O	1943
GENEVA SOUTH	HENDERSON	KY	101	269270	O	1953
GILLESPIE CONSOL	WARREN	KY	227	013688	O	1920
GILLISPIE	WARREN	KY	227	004913	O	1920
GILMORE	HENDERSON	KY	101	273626	O	1938
GILPIN	CASEY	KY	045	273672	O	1968
GILREATH EAST	MCCREARY	KY	147	012974	O	1984
GINSENG CREEK	HARLAN	KY	095	013782	N	1957
GIRKIN	WARREN	KY	227	004914	O	1971
GIRKIN NORTH	WARREN	KY	227	012170	O	1983
GLASGOW CONSOL	BARREN	KY	009	004915	ON	1889
GLASGOW SE	BARREN	KY	009	004916	O	1966
GLEN DEAN	BRECKINRIDGE	KY	027	275874	O	1930
GLEN DEAN SOUTH	BRECKINRIDGE	KY	027	004093	O	1970
GLENCOE	GALLATIN	KY	077	276308	N	1931
GLENDALE NE	HARDIN	KY	093	276488	N	1974
GLENMORE	WARREN	KY	227	004917	O	1969
GLENS FORK	ADAIR	KY	001	015569	O	1993
GLENVILLE CONSOL	DAVIESS	KY	059	276897	O	1928
GLENVILLE CONSOL	MCLEAN	KY	149	276897	O	1928
GLOMAWR DBS	PERRY	KY	193	013861	N	1961
GOBLIN KNOB	EDMONSON	KY	061	015570	O	1995
GOLD CITY EAST	ALLEN	KY	003	278184	O	1925
GOLD CITY EAST	SIMPSON	KY	213	278184	O	1925
GOODIN BRANCH	BELL	KY	013	011740	N	1986
GOODLOE CONS DBS	FLOYD	KY	071	015645	N	1924
GOODLOE NORTH DBS	FLOYD	KY	071	013133	N	1961
GOODLOE WEST DBS	FLOYD	KY	071	013134	N	1961
GOOSE CREEK CONSOL	CUMBERLAND	KY	057	004918	ON	1906
GOOSEY	LEE	KY	129	012174	O	1919
GORBY	BARREN	KY	009	010930	O	1924
GORDONSVILLE	LOGAN	KY	141	281253	O	1962

Field Name	County Name	State Sub	Co Code	Field Code	Field Type	Disc Year
GRADYVILLE	ADAIR	KY	001	283454	O	1971
GRADYVILLE EAST	ADAIR	KY	001	283470	O	1969
GRADYVILLE NORTH	ADAIR	KY	001	004919	O	1970
GRAHAM	MUHLENBERG	KY	177	283718	O	1964
GRAHAM LAKE	MUHLENBERG	KY	177	283842	N	1962
GRANDVIEW	DAVIESS	KY	059	284927	O	1950
GRANDVIEW WEST	DAVIESS	KY	059	285082	O	1951
GRANNY HOLT KNOB	MCCREARY	KY	147	012540	N	1982
GRANNY RICHARDSON	ESTILL	KY	065	012177	O	1919
GRANVILLE CONSOL	CLINTON	KY	053	012978	O	1938
GRASSY CREEK	MORGAN	KY	175	286043	N	1921
GRASSY LICK CREEK	BUTLER	KY	031	011961	O	1984
GRASSY POND	HENDERSON	KY	101	286074	O	1944
GRASSY POND WEST	HENDERSON	KY	101	286105	O	1963
GRASSY POND WEST	UNION	KY	225	286105	O	1963
GRAY	KNOX	KY	121	286353	N	1971
GRAYHAWK	JACKSON	KY	109	013225	N	1936
GREEN GROVE	CLINTON	KY	053	004921	O	1959
GREEN GROVE	CUMBERLAND	KY	057	004921	O	1959
GREEN HILL CONSOL	ALLEN	KY	003	004923	ON	1919
GREEN HILL CONSOL	WARREN	KY	227	004923	ON	1919
GREENBRIAR NORTH	HENDERSON	KY	101	288771	O	1952
GREENSBURG CONSOL	GREEN	KY	087	288864	ON	1955
GREENSBURG CONSOL	TAYLOR	KY	217	288864	ON	1955
GREENVILLE	MUHLENBERG	KY	177	289577	ON	1952
GREENVILLE EAST	MUHLENBERG	KY	177	289608	O	1950
GREEVER	ALLEN	KY	003	012759	O	1921
GRIDER NORTH	CUMBERLAND	KY	057	004925	ON	1974
GRIFFIN	MCCREARY	KY	147	291282	O	1909
GRIFFIN	WAYNE	KY	231	291282	O	1909
GRIFFIN NORTH	WAYNE	KY	231	004926	O	1980
GRIFFIN SOUTH	WAYNE	KY	231	012541	O	1980
GRIFFITH CONSOL	DAVIESS	KY	059	012760	ON	1946
GRINDSTONE HILL	MCLEAN	KY	149	291685	O	1928
GROVES CHAPEL	WEBSTER	KY	233	004927	O	1976
GROVES CHAPEL EAST	WEBSTER	KY	233	012979	O	1982
GRUNDY	ELLIOTT	KY	063	293204	O	1959
GUFFIE CONSOL	MCLEAN	KY	149	012980	O	1946
GUFFIE EAST	DAVIESS	KY	059	294057	O	1947
GULNARE DBS	PIKE	KY	195	013867	N	1941
GUSTON	MEADE	KY	163	295049	ON	1948
HABIT	DAVIESS	KY	059	297988	O	1930
HACKETT	MCLEAN	KY	149	298360	O	1939
HADDIX	BREATHITT	KY	025	013135	O	1961
HADLEY	WARREN	KY	227	298546	O	1971
HADLEY WEST	WARREN	KY	227	012763	O	1981
HAGERHILL	JOHNSON	KY	115	004929	N	1963
HALFWAY CONSOL	ALLEN	KY	003	011963	O	1866
HALIFAX CONSOL	ALLEN	KY	003	012765	O	1922
HALIFAX SOUTH	ALLEN	KY	003	004930	O	1922
HALL FORK DBS	FLOYD	KY	071	014647	N	1991
HALLIE	LETCHER	KY	133	004932	ON	1992
HANKS	BUTLER	KY	031	303196	O	1955
HANSON	HOPKINS	KY	107	303692	ON	1962
HANSON NORTH	HOPKINS	KY	107	303723	O	1952
HANSON SOUTH	HOPKINS	KY	107	303754	ON	1957
HANSON WEST	HOPKINS	KY	107	303785	O	1963
HAPPY	PERRY	KY	193	304095	ONA	1976
HAPPY HOLLOW	LAUREL	KY	125	304312	N	1960
HAPPY HOLLOW	PERRY	KY	193	304312	N	1991
HARDESON CONSOL	CHRISTIAN	KY	047	305056	ON	1954
HARDESON CONSOL	MUHLENBERG	KY	177	305056	ON	1954
HARDESON CONSOL	TODD	KY	219	305056	ON	1954
HARDIN SCHOOL	BRECKINRIDGE	KY	027	305366	O	1959
HARDY	PIKE	KY	195	305800	N	1987
HARDY BRANCH	KNOX	KY	121	015572	N	1996
HARDYVILLE EAST	HART	KY	099	004934	O	1931
HARDYVILLE NW	HART	KY	099	004935	O	1968
HARGETT	ESTILL	KY	065	012981	N	1967
HARLAN	HARLAN	KY	095	306265	N	1954
HARLESS CREEK DBS	PIKE	KY	195	013868	N	1942
HAROLD WEST DBS	FLOYD	KY	071	012181	ON	1933
HARPS HILL	MUHLENBERG	KY	177	307133	ON	1953
HARPS HILL EAST CONSOL	MUHLENBERG	KY	177	013482	ON	1957
HARPS HILL WEST	HOPKINS	KY	107	004939	O	1953
HARPS HILL WEST	MUHLENBERG	KY	177	004939	O	1953
HARTFORD NORTH	OHIO	KY	183	308652	O	1959
HARVEY RIDGE CONSOL	ADAIR	KY	001	011433	O	1979
HATFIELD GAP	BELL	KY	013	004941	ON	1979
HATFIELD GAP	WHITLEY	KY	235	004941	ON	1979
HAWESVILLE NW	HANCOCK	KY	091	011146		
HAWKINS BRANCH	ROWAN	KY	205	012985	N	1943
HAYES CREEK	CLINTON	KY	053	012544	O	1983
HAYNES	DAVIESS	KY	059	311287	O	1970
HAYNESVILLE	OHIO	KY	183	311380	O	1930
HAYWOOD	BARREN	KY	009	311907	O	1985
HAZARD	PERRY	KY	193	311938	O	1930
HAZEL BRANCH	UNION	KY	225	012771	O	1988
HEBBARDSVILLE	DAVIESS	KY	059	313357	O	1938
HEBBARDSVILLE	HENDERSON	KY	101	313357	O	1938
HEBBARDSVILLE SOUTH	DAVIESS	KY	059	313388	O	1955
HEBBARDSVILLE SOUTH	HENDERSON	KY	101	313388	O	1955
HEBBARDSVILLE WEST	HENDERSON	KY	101	012184	O	1959
HEFLIN	OHIO	KY	183	004095	N	1974
HEMPPATCH BRANCH DBS	KNOTT	KY	119	013786	N	1989
HENDERSON	HENDERSON	KY	101	315837	O	1945
HENDERSON EAST	HENDERSON	KY	101	315899	O	1952
HENDERSON NORTH	HENDERSON	KY	101	315961	O	1955
HENDERSON SOUTH	HENDERSON	KY	101	316054	O	1951
HERMON	TODD	KY	219	004097	O	1950
HERMON EAST	TODD	KY	219	318131	O	1952
HICKORY FLAT	ALLEN	KY	003	005247	O	1920
HICKORY FLAT	SIMPSON	KY	213	005247	ON	1977
HICKORY RIDGE	METCALFE	KY	169	320728	ON	1959
HICKORY RIDGE	OHIO	KY	183	320728	O	1958
HIGHLAND	BREATHITT	KY	025	321999	O	1954
HIGHSPLINT	HARLAN	KY	095	012372	O	1987
HISEVILLE NORTH	BARREN	KY	009	012188	O	1938
HISEVILLE SE	METCALFE	KY	169	005255	ON	1916
HISEVILLE-CENTER	BARREN	KY	009	005256	ON	1969
HISEVILLE-CENTER	METCALFE	KY	169	005256	ON	1969
HITCHINS	CARTER	KY	043	014690	N	1928
HITESVILLE CONSOL	HENDERSON	KY	101	324975	O	1943
HITESVILLE CONSOL	UNION	KY	225	324975	O	1943
HITESVILLE EAST	UNION	KY	225	325006	O	1954
HODE WEST	MARTIN	KY	159	010760	N	1936
HOGBACK	CLINTON	KY	053	326681	ON	1961
HOGBACK	CUMBERLAND	KY	057	326681	ON	1961
HOGBACK SOUTH	CLINTON	KY	053	005261	O	1982
HOLLAND SE	ALLEN	KY	003	005265	N	1967
HOLLEY BRANCH	BREATHITT	KY	025	015573	N	1993
HOLLIDAY	MORGAN	KY	175	328169	N	1924
HOLLY CREEK CONSOL	BREATHITT	KY	025	012990	N	1911
HOLLY CREEK CONSOL	WOLFE	KY	237	012990	N	1911
HOMER	LOGAN	KY	141	329874	O	1962
HOPEWELL	LAUREL	KY	125	331796	N	1988
HORSE BRANCH	OHIO	KY	183	004098	N	1938
HORSE CAVE	HART	KY	099	333036	ON	1955
HORSESHOE BEND	HENDERSON	KY	101	333377	O	1981
HOT SPOT	LETCHER	KY	133	005524	N	1981
HOUCHELL BEND	CLAY	KY	051	011756	N	1986
HOWELL	ALLEN	KY	003	335361	O	1919
HOWELL	MCLEAN	KY	149	335361	O	1929
HOWELL CHURCH	HOPKINS	KY	107	335392	ON	1953
HUDGINS CONSOL	GREEN	KY	087	005525	O	1957
HUDGINS CONSOL	HART	KY	099	005525	O	1957
HUFF CREEK	OHIO	KY	183	337129	N	1935
HUNNEWELL SOUTH	GREENUP	KY	089	005532	ON	1967
HUNTING CREEK	BREATHITT	KY	025	012548	ON	1984
HUNTS SCHOOL	MUHLENBERG	KY	177	340260	O	1951
HUNTSVILLE	BUTLER	KY	031	340353	O	1939
HUNTSVILLE	MUHLENBERG	KY	177	340353	O	1939
HUNTSVILLE WEST	BUTLER	KY	031	340446	O	1956
HUNTSVILLE WEST	MUHLENBERG	KY	177	340446	O	1956
HURRICANE CREEK	ALLEN	KY	003	340601	O	1918
HURRICANE CREEK	PIKE	KY	195	340601	N	1944
HYDEN WEST CONSOL	CLAY	KY	051	005537	N	1955
IDA CONSOL	CLINTON	KY	053	005539	O	1944
IDA CONSOL	CUMBERLAND	KY	057	005539	O	1944
IDA MAY	LEE	KY	129	012777	O	1923
ILSLEY	HOPKINS	KY	107	344487	N	1963
INDEX	MORGAN	KY	175	012194	N	1916
INDIAN CREEK	KNOX	KY	121	345200	ON	1926
INDIAN CREEK-TARR RIDGE	MENIFEE	KY	165	011759	O	1926
INEZ SOUTH	MARTIN	KY	159	345944	N	1892
INEZ SOUTH CONS DBS	MARTIN	KY	159	015647	N	1900
IRISH BOTTOM	CUMBERLAND	KY	057	005542	O	1903
IRVINE-FURNACE	ESTILL	KY	065	005546	ON	1914
IRVINE-FURNACE	POWELL	KY	197	005546	ON	1914
ISLAND CONSOL	MCLEAN	KY	149	014554	ON	1937
ISLAND CREEK	OWSLEY	KY	189	349463	OA	1925
ISLAND NORTH	MCLEAN	KY	149	349494	O	1956
ISONVILLE	ELLIOTT	KY	063	349711	ONA	1928
ISONVILLE	LAWRENCE	KY	127	349711	ONA	1928
IVYTON	MAGOFFIN	KY	153	005550	ON	1921
JACK BRANCH CONS	CLAY	KY	051	015648	N	1972
JACKS BRANCH	CLAY	KY	051	005500	N	1976
JACKSON	WARREN	KY	227	353006	ON	1983
JACKSON BLUFF	OHIO	KY	183	353037	O	1954
JAMESTOWN WEST	RUSSELL	KY	207	354494	O	1966
JANET	POWELL	KY	197	354804	N	1929
JELLICO CREEK	MCCREARY	KY	147	005609	ON	1981
JELLICO CREEK	WHITLEY	KY	235	005609	ON	1981
JELLICO CREEK NORTH	WHITLEY	KY	235	012197	N	1985
JELLICO WEST	WHITLEY	KY	235	005610	N	1974
JENKINS	LETCHER	KY	133	357401	N	1976
JENKINS KNOB	PULASKI	KY	199	005612	O	1981
JEPTHA NORTH	MORGAN	KY	175	005823	N	1968
JEWEL CITY	HOPKINS	KY	107	358858	O	1967
JEWEL CITY EAST	MCLEAN	KY	149	358889	O	1968
JEWEL CITY NORTH	HOPKINS	KY	107	358895	O	1976
JEWEL CITY NW	HOPKINS	KY	107	005616	O	1982
JEWELL BEND	ALLEN	KY	003	011165	O	1918
JINGO	OHIO	KY	183	359936	O	1966
JOB	MARTIN	KY	159	001490	N	1973
JOBE BRANCH	LAWRENCE	KY	127	005826	ON	1981
JOES BRANCH	LETCHER	KY	133	005552	O	1978
JOHNS CREEK DBS	PIKE	KY	195	012199	N	1945
JOHNSON	OHIO	KY	183	361797	N	1931
JOHNSON FORK	WAYNE	KY	231	005553	O	1908
JOHNSON ISLAND SOUTH	MCLEAN	KY	149	362076	O	1967
JOLLY NORTH	DAVIESS	KY	059	362851	O	1961
JONATHAN SCHOOL	CASEY	KY	045	363006	O	1968
JONES FORK	KNOTT	KY	119	363285		
JONES WEST	DAVIESS	KY	059	363626	O	1957
JOPPA	ADAIR	KY	001	012200	O	1985
JORDAN	BARREN	KY	009	363967	O	1887
JOYNERS CHAPEL	HART	KY	099	005554	ON	1958
JUDE FORK	MARTIN	KY	159	005555	N	1966
JUDE FORK	PIKE	KY	195	005555	N	1966
JUDE FORK CONS DBS	MARTIN	KY	159	015650	N	1927
JUDE FORK CONS DBS	PIKE	KY	195	015650	N	1927
JUDIO	CUMBERLAND	KY	057	005557	O	1923
JUDIO EAST	CUMBERLAND	KY	057	005556	O	1981
JUMBO CONSOL	LINCOLN	KY	137	012203	O	1918
JUSTICE	ALLEN	KY	003	366673	O	1919
KAYJAY CONSOL	BELL	KY	013	005563	OA	1979
KAYJAY CONSOL	KNOX	KY	121	005563	OA	1979
KEATON-MAZIE	JOHNSON	KY	115	005566	O	1920
KEATON-MAZIE	LAWRENCE	KY	127	005566	O	1920
KEEL FORK CONS DBS	FLOYD	KY	071	015652	N	1925
KEETON	WAYNE	KY	231	371906	O	1923
KEETON HOLLOW	WAYNE	KY	231	012554	O	1950
KELLY	CHRISTIAN	KY	047	372805	O	1956
KELLY CREEK	CUMBERLAND	KY	057	372867	O	1951
KELLY NORTH	CHRISTIAN	KY	047	372991	O	1971
KENTENIA	HARLAN	KY	095	005567	N	1981
KENTUCKY AREA A	BOYD	KY	019	375409	N	
KENTUCKY AREA A	JOHNSON	KY	115	375409		
KENTUCKY AREA A	LAWRENCE	KY	127	375409		
KENTUCKY AREA A	LETCHER	KY	133	375409		
KENTUCKY AREA B	FLOYD	KY	071	375440		
KENTUCKY AREA B	KNOTT	KY	119	375440		
KENTUCKY AREA B	PERRY	KY	193	375440	N	
KENTUCKY AREA C	MARTIN	KY	159	375471		
KETTLE CONSOL	CUMBERLAND	KY	057	005568	O	1907

Field Name	County Name	State Sub	Co Code	Field Code	Field Type	Disc Year
KETTLE CREEK CONSOL	CUMBERLAND	KY	057	376711	O	1922
KETTLE CREEK CONSOL	MONROE	KY	171	376711	O	1922
KETTLE ISLAND	BELL	KY	013	005569	N	1953
KETTLE WEST	CUMBERLAND	KY	057	376742	O	1965
KIMPER DBS	PIKE	KY	195	015399	N	1942
KINCHELOE	BARREN	KY	009	005575	ON	1966
KINGS MOUNTAIN	LINCOLN	KY	137	013389	N	1960
KINO	BARREN	KY	009	009802	O	1985
KINO SOUTH	BARREN	KY	009	011775	O	1985
KIRKMANSVILLE	TODD	KY	219	381664	O	1956
KIRKWOOD SPRINGS	HOPKINS	KY	107	381788	N	1929
KITE DBS	KNOTT	KY	119	013790	N	1989
KNOB CHURCH	HART	KY	099	005578	O	1960
KNOB LICK CONSOL	METCALFE	KY	169	383517	ON	1960
KNOX HILL	BATH	KY	011	005579	N	1978
KNOXVILLE NORTH	GRANT	KY	081	384540	N	1952
KONA EAST	LETCHER	KY	133	005580	N	1970
LAKETOWN	DAVIESS	KY	059	398896	O	1952
LAKEVILLE	MAGOFFIN	KY	153	005586	ON	1981
LANCASTER	GARRARD	KY	079	399857	O	1958
LANCER SOUTH CONS DBS	FLOYD	KY	071	015654	N	1917
LANGLEY	FLOYD	KY	071	401221	N	1896
LANHART	JACKSON	KY	109	013705	O	1917
LANK DBS	PIKE	KY	195	013889	N	1990
LAURA	MARTIN	KY	159	403949	N	1927
LAWSON	BREATHITT	KY	025	405468	N	1949
LEACH STATION	BOYD	KY	019	005594	O	1974
LECTA	BARREN	KY	009	005595	ON	1922
LEE CHAPEL CONSOL	CLINTON	KY	053	005596	ON	1975
LEGRANDE CONSOL	HART	KY	099	005592	O	1930
LEITCHFIELD	GRAYSON	KY	085	004102	N	1919
LEITCHFIELD CROSSING	HART	KY	099	013006	O	1963
LEMON	MCLEAN	KY	149	409615	O	1967
LENOX	MORGAN	KY	175	410204	N	1980
LESBAS	LAUREL	KY	125	010963	N	1984
LESTER CREEK	RUSSELL	KY	207	411568	O	1959
LEVEE	MONTGOMERY	KY	173	411754	O	1983
LEWISBURG	LOGAN	KY	141	412250	O	1947
LEWISBURG NORTH	LOGAN	KY	141	412281	O	1981
LEWISBURG WEST	LOGAN	KY	141	012217	ON	1981
LEWISPORT	HANCOCK	KY	091	412343	O	1960
LEWISPORT EAST	HANCOCK	KY	091	412374	O	1960
LICK BRANCH	CUMBERLAND	KY	057	413514	O	1955
LICK CREEK SCHOOL DBS	PIKE	KY	195	012218	N	1958
LICKBURG	MAGOFFIN	KY	153	005617	N	1930
LIDA	LAUREL	KY	125	010964	N	1984
LILETOWN	GREEN	KY	087	005814	O	1968
LILY	LAUREL	KY	125	008818	N	1984
LIPKING	OHIO	KY	183	012791	O	1982
LISMAN	WEBSTER	KY	233	417234	O	1963
LISMAN EAST	WEBSTER	KY	233	013010	O	1982
LISMAN SOUTH	WEBSTER	KY	233	417265	O	1966
LITTLE BARREN	GREEN	KY	087	005818	ON	1955
LITTLE FORK DBS	PIKE	KY	195	013890	N	1958
LITTLE MUDDY CREEK	BUTLER	KY	031	012792	O	1982
LITTLE RENFRO	ROCKCASTLE	KY	203	012793	N	1987
LITTLE RICHLAND CREEK CONS	KNOX	KY	121	005821	N	1901
LITTLE ROBINSON CREEK	LAUREL	KY	125	015574	N	1996
LITTLE UNION	UNION	KY	225	004103	O	1965
LITTLE UNION EAST	UNION	KY	225	419776	O	1966
LITTLE UNION WEST	UNION	KY	225	419807	O	1966
LITTLE WHETSTONE	CUMBERLAND	KY	057	419931	O	1964
LITTLE ZION	DAVIESS	KY	059	419993	O	1930
LITTLE ZION	OHIO	KY	183	419993	O	1930
LITTRELL CONSOL	CUMBERLAND	KY	057	013011	O	1962
LIVERMORE CONSOL	MCLEAN	KY	149	014255	O	1935
LIVERMORE CONSOL	OHIO	KY	183	014255	O	1935
LIVERMORE EAST	MCLEAN	KY	149	420458	O	1945
LIVERMORE EAST	OHIO	KY	183	420458	O	1945
LIVERMORE NORTH	MCLEAN	KY	149	420520	O	1943
LIVERMORE SW	MCLEAN	KY	149	420582	O	1939
LIVERMORE WEST	MCLEAN	KY	149	004104	ON	1941
LIVIA	DAVIESS	KY	059	420675	O	1930
LIVIA	MCLEAN	KY	149	420675	O	1930
LIVIA NORTH	DAVIESS	KY	059	420706	O	1933
LIVINGSTON SOUTH	ROCKCASTLE	KY	203	420799	O	1982
LOCUST HILL CONSOL	MONROE	KY	171	005827	O	1951
LOCUST KNOB	ELLIOTT	KY	063	014257	O	1961
LOGAN HOLLOW	WHITLEY	KY	235	013792	N	1989
LOGANSPORT	BUTLER	KY	031	423063	N	1962
LOGSDON VALLEY	HART	KY	099	005621	ON	1931
LONG BRANCH	WHITLEY	KY	235	425326	N	1987
LONG FALL	MCLEAN	KY	149	004105	O	1865
LOONEY CREEK	HARLAN	KY	095	011790	N	1986
LOST RIVER CONSOL	WARREN	KY	227	012226	O	1919
LOST RUN	BRECKINRIDGE	KY	027	004440	N	1939
LOTTS CREEK DBS	PERRY	KY	193	012567	N	1958
LOUISA	LAWRENCE	KY	127	429046	O	1912
LOVES KNOB	BARREN	KY	009	012794	N	1985
LOVES KNOB	METCALFE	KY	169	012794	N	1985
LUCKY STOP	MONTGOMERY	KY	173	432899	O	1966
LUTTRELL CREEK	ADAIR	KY	001	011792	O	1983
LUTTRELL CREEK	CASEY	KY	045	011792	O	1983
LYNAMS CREEK	OWSLEY	KY	189	015140	N	1992
LYNN BARK CONS DBS	MARTIN	KY	159	015693	ON	1937
LYNN BARK NORTH	MARTIN	KY	159	010794	N	1931
LYNN BARK SCHOOL	MARTIN	KY	159	010795	O	1937
LYONIA	HANCOCK	KY	091	436333	O	1960
MACEDONIA	CALDWELL	KY	033	438543	N	1964
MACEDONIA	CHRISTIAN	KY	047	438543	N	1954
MACEDONIA	JACKSON	KY	109	438543	N	1933
MACEDONIA EAST	CHRISTIAN	KY	047	438574	N	1971
MACEO	DAVIESS	KY	059	438605	O	1953
MACEO NORTH	DAVIESS	KY	059	438636	O	1961
MACINTOSH SCHOOL	LESLIE	KY	131	005838	N	1979
MACINTOSH SCHOOL	PERRY	KY	193	005838	N	1979
MADISONVILLE EAST	HOPKINS	KY	107	440051	ON	1972
MADISONVILLE WEST	HOPKINS	KY	107	440155	O	1957
MAGAN	OHIO	KY	183	440481	N	1929
MAGNOLIA	GREEN	KY	087	440775	N	1931
MAGNOLIA	HART	KY	099	440775	N	1931
MAGNOLIA	LARUE	KY	123	440775	N	1931
MAMMOTH CAVE SOUTH	BARREN	KY	009	443038	ON	1968
MANCHESTER	CLAY	KY	051	443255	ON	1983
MANITOU	HOPKINS	KY	107	443875	ON	1956
MANLEY BRANCH	ALLEN	KY	003	005843	O	1970
MAPLE GROVE SCHOOL	ADAIR	KY	001	445340	O	1971
MARIBA	MENIFEE	KY	165	011797	O	1918
MARION BRANCH	LESLIE	KY	131	013896	N	1990
MARROWBONE	CUMBERLAND	KY	057	013020	O	1982
MARSHALL RIDGE	TAYLOR	KY	217	449579	ON	1957
MARSHALLVILLE	MAGOFFIN	KY	153	013022	N	1956
MARTHA	LAWRENCE	KY	127	449765	O	1922
MARTIN-BUNCH	WARREN	KY	227	006360	O	1966
MARVINS CHAPEL	OHIO	KY	183	004108	O	1928
MARVINS CHAPEL NW	OHIO	KY	183	004107	O	
MASON FERRY	HENDERSON	KY	101	451408	O	1955
MAVITY	BOYD	KY	019	006363	N	1924
MAXWELL	DAVIESS	KY	059	454725	O	1930
MAXWELL	MCLEAN	KY	149	454725	O	1930
MAXWELL	OHIO	KY	183	454725	O	1930
MAXWELL WEST	DAVIESS	KY	059	454849		1979
MAXWELL WEST	MCLEAN	KY	149	454849	O	1937
MCCOMBS DBS	PIKE	KY	195	013026	N	1941
MCCORMICK	OHIO	KY	183	458368	O	1972
MCCOY HOLLOW	CUMBERLAND	KY	057	005829	O	1972
MCFARLAND FORK	HOPKINS	KY	107	004109	ON	1918
MCKENDRIE CHAPEL	ALLEN	KY	003	005629	O	1972
MCKENDRIE CHAPEL	SIMPSON	KY	213	005629	O	1972
MCKINLEY	HENDERSON	KY	101	461429	O	1944
MCQUADY CONSOL	BRECKINRIDGE	KY	027	014260	O	1955
MEADE BRANCH	MARTIN	KY	159	463576	N	1971
MEADOR CONSOL	ALLEN	KY	003	005841	O	1918
MEADOR EAST	ALLEN	KY	003	005633	O	1925
MEADOR NORTH	ALLEN	KY	003	005634	O	1922
MEADOR WEST	ALLEN	KY	003	463716	O	1975
MEADOW	JEFFERSON	KY	111	463731	N	1892
MEADOW CREEK CONSOL	KNOX	KY	121	012005	ON	1960
MEADOW CREEK CONSOL	WHITLEY	KY	235	012005	ON	1960
MELVIN DBS	FLOYD	KY	071	013793	N	1945
MEREDITH	GRAYSON	KY	085	004110	N	1917
MERRY OAKS	BARREN	KY	009	012231	O	1987
MESHACK	MONROE	KY	171	012578	O	1984
META	PIKE	KY	195	470095	N	1945
MIDDLE FORK	KNOTT	KY	119	471644	N	1947
MIDDLE FORK	LESLIE	KY	131	471644	O	1956
MIDLAND	MUHLENBERG	KY	177	472280	ON	1962
MIDSPRINGS SCHOOL	WHITLEY	KY	235	011802	N	1985
MIDWAY CHURCH	LAWRENCE	KY	127	005645	N	1974
MIDWAY EAST	HENDERSON	KY	101	472776	O	1950
MIDWAY NORTH	HENDERSON	KY	101	472962	O	1956
MILDRED CONS	JACKSON	KY	109	015660	N	1988
MILL CREEK	MONROE	KY	171	474357	O	1974
MILLERS CREEK	ESTILL	KY	065	005646	ON	1920
MIMA	MORGAN	KY	175	011151	O	1983
MINE FORK	JOHNSON	KY	115	003730	ON	1919
MISTLETOE	OWSLEY	KY	189	478914	O	1924
MITCHELL	ALLEN	KY	003	478945	O	1924
MITCHELL HILL	HOPKINS	KY	107	479038	O	1963
MITCHELL HILL WEST	HOPKINS	KY	107	479069	O	1965
MODOC CONSOL	CUMBERLAND	KY	057	005649	ON	1866
MOLLY BRANCH SCHOOL DBS	MAGOFFIN	KY	153	014263	N	1925
MOLUS	HARLAN	KY	095	013903	N	1990
MONTICELLO	WAYNE	KY	231	482932	N	1908
MOON	MORGAN	KY	175	483356	O	1974
MOON NORTH	MORGAN	KY	175	005652	N	1976
MOONSHINE HOLLOW	WHITLEY	KY	235	011211	N	1985
MOORE BRANCH	CARTER	KY	043	012808	N	1988
MOREE CONSOL	MARTIN	KY	159	012809	ON	1979
MOREE CONSOL	PIKE	KY	195	012809	ON	1979
MORGANFIELD	UNION	KY	225	485278	O	1943
MORGANFIELD NORTH	UNION	KY	225	485309	O	1956
MORGANFIELD SOUTH	UNION	KY	225	485340	O	1948
MORGANFIELD WEST	UNION	KY	225	485371	O	1969
MORTONS GAP (NEW)	HOPKINS	KY	107	486766	N	1956
MORTONS GAP (OLD)	HOPKINS	KY	107	486797	O	1922
MOSBY RIDGE	ADAIR	KY	001	487014	O	1962
MOSBY RIDGE	METCALFE	KY	169	487014	O	1962
MOSS NORTH	MONROE	KY	171	005655	O	1971
MOULDER	WARREN	KY	227	005656	O	1919
MOUNTAIN ASH	WHITLEY	KY	235	489380	ON	1974
MT AERIAL CONSOL	ALLEN	KY	003	012236	O	1919
MT AERIAL CONSOL	SIMPSON	KY	213	012236	O	1919
MT CARMEL	MUHLENBERG	KY	177	490332	N	1962
MT GILEAD	WEBSTER	KY	233	490797	O	1979
MT HERMAN	MONROE	KY	171	005660	O	1966
MT OLIVE CHURCH	WARREN	KY	227	009874	O	1928
MT PISGAH	CALDWELL	KY	033	491076	N	1956
MT PISGAH CONSOL	WAYNE	KY	231	012586	O	1908
MT PLEASANT	WEBSTER	KY	233	491107	O	1958
MT PLEASANT SOUTH	WEBSTER	KY	233	013033	O	1981
MT STERLING	MONTGOMERY	KY	173	491231	O	1930
MT VERNON CHURCH	MCLEAN	KY	149	005661	O	1980
MT VERNON FERRY	HENDERSON	KY	101	491417	O	1947
MT ZION	BUTLER	KY	031	491665	O	1938
MT ZION EAST	BUTLER	KY	031	491696	O	1962
MT ZION NORTH	BUTLER	KY	031	491727	O	1954
MUD CAMP	CUMBERLAND	KY	057	011808	O	1986
MUD LICK	MONROE	KY	171	005662	O	1967
MUD LICK SOUTH	MONROE	KY	171	012587	O	1982
MULDRAUGH	MEADE	KY	163	493184	N	1930
MUSE HOLLOW	MONROE	KY	171	005665	O	1977
MUSIC	CARTER	KY	043	013034	N	1939
NANCY	PULASKI	KY	199	498425	O	1988
NAPLES	GREENUP	KY	089	498673	ON	1968
NASH	BUTLER	KY	031	498859	N	1983
NASH	GRAYSON	KY	085	498859	N	1983
NATIONS	OHIO	KY	183	004113	N	1938
NEALS CREEK	LINCOLN	KY	137	500650	O	1919
NEBO	HOPKINS	KY	107	500805	O	1963
NEBO EAST	HOPKINS	KY	107	500836	ON	1964
NEBO WEST	HOPKINS	KY	107	500898	O	1965
NEELEYS FERRY	CUMBERLAND	KY	057	005668	O	1902
NEON DBS	LETCHER	KY	133	502448	N	1965

Field Name	County Name	State Sub	Co Code	Field Code	Field Type	Disc Year
NEW BETHEL CHURCH	ALLEN	KY	003	011215	O	1919
NEW CYPRESS CONSOL	MUHLENBERG	KY	177	014121	ON	1958
NEW CYPRESS NORTH	MUHLENBERG	KY	177	503533	O	1962
NEW CYPRESS WEST	MUHLENBERG	KY	177	503564	N	1964
NEW HOPE	CALDWELL	KY	033	504184	N	1965
NEW HOPE	HOPKINS	KY	107	504184	N	1965
NEW SALEM	HOPKINS	KY	107	504742	O	1966
NEWFOUNDLAND NORTH	ELLIOTT	KY	063	011519	O	1935
NIAGARA CONSOL	HENDERSON	KY	101	005272	ON	1928
NIAGARA NEW	HENDERSON	KY	101	507370	O	1952
NIAGARA WEST	HENDERSON	KY	101	507401	O	1969
NICK	EDMONSON	KY	061	507885	O	1986
NICKEL RIDGE	DAVIESS	KY	059	507990	O	1970
NIGH	PIKE	KY	195	005275	N	1944
NO CREEK	OHIO	KY	183	509363	O	1949
NOBLE	BREATHITT	KY	025	509642	N	1930
NOLAN	MARTIN	KY	159	010819	N	1952
NOLAN	PIKE	KY	195	010819	N	1952
NORTH TRIPLETT CONSOL	ROWAN	KY	205	014653	N	1921
NORTONVILLE CONSOL	HOPKINS	KY	107	013037	O	1966
NORTONVILLE EAST	HOPKINS	KY	107	513331	O	1958
NORTONVILLE WEST	HOPKINS	KY	107	012811	O	1982
OAK GROVE CHURCH	EDMONSON	KY	061	012880	N	1959
OAK GROVE CONSOL	HENDERSON	KY	101	005277	O	1950
OAK GROVE NORTH	HENDERSON	KY	101	516783	O	1953
OAK HILL WEST CONSOL	HOPKINS	KY	107	005280	ON	1957
OIL CENTER	PULASKI	KY	199	520782	O	1916
OIL CITY CONSOL	BARREN	KY	009	014468	O	1890
OIL SPRINGS CONSOL	MAGOFFIN	KY	153	012021	ON	1919
OIL VALLEY CONSOL	WAYNE	KY	231	005282	O	1897
OKLAHOMA	DAVIESS	KY	059	522177	O	1938
OLD SALEM	HOPKINS	KY	107	523262	O	1952
OLDTOWN	GREENUP	KY	089	013038	O	1941
OLDTOWN WEST	GREENUP	KY	089	012591	O	1952
OLGA	RUSSELL	KY	207	523665	O	1971
OLIVE BRANCH WEST	HOPKINS	KY	107	005284	O	1975
OLIVE HILL WEST	CARTER	KY	043	014373	N	1941
OLYMPIA	BATH	KY	011	005285	N	1918
ONEIDA CONSOL	CLAY	KY	051	013039	ON	1976
ONTON NORTH	WEBSTER	KY	233	526052	O	1951
ONTON SOUTH	WEBSTER	KY	233	005286	O	1980
ORIOLE	HOPKINS	KY	107	005287	O	1979
ORTIZ	WEBSTER	KY	233	528974	O	1960
OSKAMP	BARREN	KY	009	529780	O	1865
OTIA	MONROE	KY	171	005288	ON	1981
OTIA NW	MONROE	KY	171	012593	O	1983
OTTER CREEK	CUMBERLAND	KY	057	530780	O	1958
OTTER CREEK	HOPKINS	KY	107	530780	O	1976
OVIL	CHRISTIAN	KY	047	531826	O	1955
OWENSBORO	DAVIESS	KY	059	532074	N	1922
OWENSBORO EAST	DAVIESS	KY	059	012597	O	1983
OWENSBORO NEW	DAVIESS	KY	059	532105	O	1946
OWENSBORO NORTH	DAVIESS	KY	059	532136	O	1955
OWENSBORO SOUTH	DAVIESS	KY	059	532142	N	1976
OWENSBORO SW	DAVIESS	KY	059	012598	N	1980
OWENSBORO WEST	DAVIESS	KY	059	532167	N	1962
PARK CITY	BARREN	KY	009	005289	ON	1984
PARK CITY SOUTH	BARREN	KY	009	012602	O	1934
PARKS RIDGE	OHIO	KY	183	004117	O	1930
PARNELL	WAYNE	KY	231	540887	O	1900
PATESVILLE	HANCOCK	KY	091	542189	O	1936
PATSEY	ESTILL	KY	065	005290	O	1980
PATTYVILLE	OHIO	KY	183	543128	O	1936
PEBWORTH	LEE	KY	129	005293	O	1924
PEBWORTH	OWSLEY	KY	189	005293	O	1924
PELLVILLE-HERBERT	DAVIESS	KY	059	005295	ON	1922
PELLVILLE-HERBERT	HANCOCK	KY	091	005295	ON	1922
PELLVILLE-HERBERT	OHIO	KY	183	005295	ON	1922
PENNYRILE	CHRISTIAN	KY	047	549746	O	1957
PENROD CONSOL	MUHLENBERG	KY	177	012411	O	1921
PENROD EAST	MUHLENBERG	KY	177	549870	N	1955
PENROD NORTH	MUHLENBERG	KY	177	549901	O	1961
PENROD NW	MUHLENBERG	KY	177	012412	O	1982
PERSIMMON RIDGE	UNION	KY	225	551575	O	1965
PETROLEUM CONSOL	ALLEN	KY	003	010997	O	1912
PETTIT CONSOL	DAVIESS	KY	059	013410	O	1947
PETTIT NORTH	DAVIESS	KY	059	005297	O	1981
PETTY KNOB	CLINTON	KY	053	005298	O	1980
PETTYS FORK DBS	LETCHER	KY	133	011225	N	1955
PETTYS FORK DBS	PIKE	KY	195	011225	ONA	1955
PEYTONSBURG	CUMBERLAND	KY	057	005299	O	1980
PHIL WEST	CASEY	KY	045	005301	O	1970
PHYLLIS EAST DBS	PIKE	KY	195	013043	N	1945
PICKETT CONSOL	ADAIR	KY	001	554677	O	1974
PICKETT CONSOL	GREEN	KY	087	554677	O	1974
PIGEON ROOST	CLAY	KY	051	010998	N	1984
PIGEON ROOST	LAUREL	KY	125	010998	N	1984
PIGEON ROOST CONS	CLAY	KY	051	015661	N	1984
PIGEON WEST DBS	FLOYD	KY	071	012033	N	1933
PIGEON WEST DBS	PIKE	KY	195	012033	N	1933
PIKEVILLE DBS	PIKE	KY	195	014656	N	1991
PILOT KNOB	SIMPSON	KY	213	556217	O	1920
PILOT MOUNTAIN	MCCREARY	KY	147	001859	O	1909
PINE KNOT	MCCREARY	KY	147	012828	N	1985
PINE RIDGE	WOLFE	KY	237	557101	O	1922
PINEY	CRITTENDEN	KY	055	557473	O	1945
PINNACLE	LEE	KY	129	557659	O	1980
PINNACLE SE	LEE	KY	129	010153	O	1980
PIPE RUN	BRECKINRIDGE	KY	027	004119	O	1964
PLANO	WARREN	KY	227	012251	O	1919
PLEASANT GROVE	OHIO	KY	183	560031	N	1935
PLEASANT HILL	MUHLENBERG	KY	177	560217	ON	1977
PLEASANT HILL SOUTH	MUHLENBERG	KY	177	560310	O	1958
PLEASANT RIDGE	DAVIESS	KY	059	560496	ON	1928
PLEASANT RIDGE	OHIO	KY	183	560496	ON	1928
PLEASANT RIDGE NORTH	DAVIESS	KY	059	012253	O	1980
PLEASANT RIDGE NW	DAVIESS	KY	059	012830	N	1980
PLEASANT RIDGE SE	OHIO	KY	183	560527	O	1968
PLUM LICK	BOURBON	KY	017	014272	N	1915
POE HILL	HOPKINS	KY	107	562186	N	1968
POLKVILLE	WARREN	KY	227	011832	N	1985
POND RIVER	HOPKINS	KY	107	564666	O	1951
POND RIVER EAST	HOPKINS	KY	107	564697	O	1952
POOLE CONSOL	HENDERSON	KY	101	565348	O	1942
POOLE CONSOL	WEBSTER	KY	233	565348	O	1942
POPE CONSOL	ALLEN	KY	003	012039	ON	1919
POPLAR CREEK	WHITLEY	KY	235	015575	N	1993
PORTER CAMP DBS	MARTIN	KY	159	013914	N	1990
POST	GRAYSON	KY	085	567766	ON	1918
POST EAST	GRAYSON	KY	085	567797	O	1959
POVERTY NORTH	MCLEAN	KY	149	568944	O	1956
POWDER MILL	HART	KY	099	005309	N	1932
POWDER MILL	LAUREL	KY	125	005309	N	1991
POWELL VALLEY	POWELL	KY	197	005311	N	1927
POWELLS LAKE	UNION	KY	225	569471	O	1944
POWELLS LAKE EAST	HENDERSON	KY	101	569533	O	1952
POWERSBURG SOUTH	WAYNE	KY	231	011000	N	1985
PRATER BRANCH	BREATHITT	KY	025	011557	N	1984
PRATT	WEBSTER	KY	233	571347	O	1943
PREECE	MARTIN	KY	159	010839	O	1900
PRICES MILL	SIMPSON	KY	213	012831	O	1926
PRICEVILLE	HART	KY	099	005313	ON	1973
PRICHARD CHURCH	KNOX	KY	121	011558	ON	1970
PRIMITIVE SCHOOL DBS	PIKE	KY	195	013917	N	1942
PRINTER DBS	FLOYD	KY	071	013918	N	1990
PROCTOR	UNION	KY	225	573238	O	1921
PROVIDENCE SOUTH	HOPKINS	KY	107	573734	ON	1965
PUGH	SIMPSON	KY	213	005314	O	1921
PUNCHEON CAMP CONS	MAGOFFIN	KY	153	015662	ON	1924
PUNCHEON CAMP CREEK	MAGOFFIN	KY	153	006039	N	1945
PURGATORY HOLLOW	CUMBERLAND	KY	057	012258	ON	1982
PUSLEY BRANCH	CUMBERLAND	KY	057	005317	O	1921
PYRAMID	FLOYD	KY	071	576401	N	1927
QUALITY	BUTLER	KY	031	004121	O	1961
RACCOON MOUNTAIN CONSOL	CLAY	KY	051	011840	ON	1955
RACCOON MOUNTAIN CONSOL	LAUREL	KY	125	011840	ON	1955
RAGLAND	BATH	KY	011	582965	O	1900
RAILEY	MONROE	KY	171	004957	O	1919
RAILTON	BARREN	KY	009	004959	O	1977
RAILTON WEST	BARREN	KY	009	004958	O	1974
RALEIGH	UNION	KY	225	584174	O	1943
RALEIGH NORTH	UNION	KY	225	584205	O	1954
RALPH	OHIO	KY	183	584329	O	1929
RALPH WEST	OHIO	KY	183	004122	O	
RAMSEY ISLAND	WAYNE	KY	231	585228	O	1962
RANGERS LANDING CONSOL	HENDERSON	KY	101	013050	O	1949
RANGERS LANDING CONSOL	MCLEAN	KY	149	013050	O	1949
RAPID RIDGE	TODD	KY	219	586933	O	1955
RAVENNA	ESTILL	KY	065	587832	O	1901
RED BIRD	BELL	KY	013	589964	N	1900
RED CROSS CONSOL	BARREN	KY	009	012417	O	1956
RED CROSS NORTH	BARREN	KY	009	012616	O	1981
RED CROSS WEST	BARREN	KY	009	004963	O	1976
RED HILL	DAVIESS	KY	059	590894	O	1927
RED HILL EAST	DAVIESS	KY	059	590925	O	1939
RED HILL WEST	DAVIESS	KY	059	590956	O	1956
REDBUSH CONSOL	JOHNSON	KY	115	011005	N	1918
REDBUSH CONSOL	LAWRENCE	KY	127	011005	N	1918
REDLICK CREEK	ESTILL	KY	065	004965	O	1921
REECE CREEK	WHITLEY	KY	235	012838	N	1988
REED	HENDERSON	KY	101	593095	O	1939
REED EAST	DAVIESS	KY	059	593250	O	1939
REED EAST	HENDERSON	KY	101	593250	O	1939
REED SOUTH	HENDERSON	KY	101	593343	O	1981
REEDER	SIMPSON	KY	213	593405	O	1921
RELLA	BELL	KY	013	004967	N	1978
RENOX	CUMBERLAND	KY	057	004968	O	1981
REPUBLIC DBS	PIKE	KY	195	004970	N	1955
RHODA	EDMONSON	KY	061	011565	O	1984
RHODES SCHOOL	MUHLENBERG	KY	177	598102	O	1952
RICH CREEK	LAWRENCE	KY	127	499510	N	1984
RICHELIEU	LOGAN	KY	141	599435	O	1951
RICHLAND CONSOL	HOPKINS	KY	107	013057	ON	1963
RICHLAND EAST	HOPKINS	KY	107	599838	O	1963
RITNER	WAYNE	KY	231	603465	O	1961
ROAD BRANCH	KNOTT	KY	119	005325	N	1977
ROAD FORK	KNOX	KY	121	013735	O	1896
ROAD FORK	PIKE	KY	195	013735	N	1896
ROARING PAUNCH	MCCREARY	KY	147	005326	O	1979
ROBINSON	SIMPSON	KY	213	606326	O	1982
ROBINSONVILLE	UNION	KY	225	606760	O	1946
ROCHESTER	BUTLER	KY	031	607411	ON	1921
ROCHESTER	MUHLENBERG	KY	177	607411	ON	1921
ROCHESTER EAST	BUTLER	KY	031	004124	O	1920
ROCK HOUSE WEST DBS	PIKE	KY	195	014659	N	1950
ROCK SPRINGS	HENDERSON	KY	101	608279	O	1944
ROCKBRIDGE NORTH	MONROE	KY	171	608372	N	1966
ROCKFIELD CONSOL	WARREN	KY	227	012054	O	1920
ROCKFIELD EAST	WARREN	KY	227	011846	O	1920
ROCKFIELD WEST	LOGAN	KY	141	011241	O	1952
ROCKFIELD WEST	WARREN	KY	227	011241	O	1952
ROCKHAVEN	MEADE	KY	163	014704	N	1858
ROCKHOUSE BOTTOM	CLINTON	KY	053	607969	O	1957
ROCKHOUSE BOTTOM	CUMBERLAND	KY	057	607969	O	1957
ROCKHOUSE BOTTOM	RUSSELL	KY	207	607969	O	1957
ROCKVALE	BRECKINRIDGE	KY	027	609116	O	1957
ROCKVALE SOUTH	BRECKINRIDGE	KY	027	013059	N	1960
ROCKY HILL	EDMONSON	KY	061	000788	O	1922
ROCKY HILL NE	BARREN	KY	009	609420	O	1974
ROCKY HILL WEST	EDMONSON	KY	061	005329	ON	1972
ROCKY HILL WEST	WARREN	KY	227	005329	O	1972
RODEMER CONSOL	ALLEN	KY	003	011570	O	1917
ROLAND LANDING	MCLEAN	KY	149	611100	O	1958
ROSCOE	ELLIOTT	KY	063	612960	O	1920
ROSEWOOD EAST	MUHLENBERG	KY	177	614014	O	1955
ROSEWOOD SOUTH	MUHLENBERG	KY	177	614045	ON	1955
ROSEWOOD SOUTH	TODD	KY	219	614045	ON	1955
ROSS CHAPEL	BOYD	KY	019	005330	N	1920
ROSS CREEK	LEE	KY	129	005331	O	1918
ROTHWELL CONSOL	MENIFEE	KY	165	013062	N	1904
ROTHWELL CONSOL	MONTGOMERY	KY	173	013062	N	1904
ROTHWELL CONSOL	POWELL	KY	197	013062	N	1904
ROWENA CONSOL	RUSSELL	KY	207	013063	O	1984
ROYALTON	MAGOFFIN	KY	153	617155	ON	1964
RUMSEY CONSOL	MCLEAN	KY	149	618642	O	1957
RUMSEY SOUTH	MCLEAN	KY	149	006381	O	1964

Field Name	County Name	State Sub	Co Code	Field Code	Field Type	Disc Year
RURAL SOUTH DBS	PIKE	KY	195	012621	N	1958
RUSSELL CREEK	GREEN	KY	087	012270	O	1981
RUSSELL SCHOOL	DAVIESS	KY	059	620130	O	1951
RUSSELL SPRINGS	RUSSELL	KY	207	620223	O	1965
RUSSELLVILLE NORTH	LOGAN	KY	141	620290	O	1921
SACKETT DBS	LETCHER	KY	133	014280	N	1960
SACRAMENTO	MCLEAN	KY	149	623449	ON	1965
SACRAMENTO NORTH	MCLEAN	KY	149	623511	N	1966
SALEM	MORGAN	KY	175	625030	ON	1964
SALEM CHURCH	SIMPSON	KY	213	625123	O	1921
SALISBURY SCHOOL DBS	KNOTT	KY	119	013927	N	1920
SALLEETOWN	MARION	KY	155	005332	O	1965
SALOMA	TAYLOR	KY	217	005333	O	1975
SALT LICK BEND CONSOL	CUMBERLAND	KY	057	004971	O	1903
SALYERSVILLE	MAGOFFIN	KY	153	013065	ON	1931
SAM HALL BRANCH DBS	PIKE	KY	195	013798	N	1989
SAND HILL	MCCREARY	KY	147	629990	N	1981
SAND LICK CHURCH	GREEN	KY	087	005335	O	1977
SANDIDGE	WARREN	KY	227	011252	ON	1921
SAYLOR	LESLIE	KY	131	005339	N	1981
SCOTTS FERRY	CUMBERLAND	KY	057	005340	O	1959
SCOTTS RIDGE	MARION	KY	155	640445	O	1971
SCOTTSVILLE CONSOL	ALLEN	KY	003	012624	O	1918
SCOTTSVILLE NORTH	ALLEN	KY	003	640538	O	1919
SCUFFLETOWN	HENDERSON	KY	101	013935	O	1990
SEBREE CONSOL	HENDERSON	KY	101	641910	ON	1938
SEBREE CONSOL	MCLEAN	KY	149	641910	ON	1938
SEBREE CONSOL	WEBSTER	KY	233	641910	ON	1938
SEBREE SPRINGS	WEBSTER	KY	233	641972	O	1930
SEMINARY	CLINTON	KY	053	643863	ON	1960
SEMINARY	CUMBERLAND	KY	057	643863	ON	1960
SEMINARY NORTH	CLINTON	KY	053	011580	O	1983
SEMINARY NORTH	CUMBERLAND	KY	057	011580	O	1982
SEMIWAY	MCLEAN	KY	149	010854	ON	1985
SEMIWAY SOUTH	MCLEAN	KY	149	012062	N	1984
SEVENTY-SIX CONSOL	CLINTON	KY	053	011582	ON	1946
SEXTON FORK	CUMBERLAND	KY	057	005343	O	1980
SHADY GROVE CONSOL	ALLEN	KY	003	005344	O	1916
SHAKERTOWN	LOGAN	KY	141	004127	O	1952
SHANKS	UNION	KY	225	647692	O	1954
SHANKS NORTH	UNION	KY	225	647723	O	1954
SHARON CONSOL	MUHLENBERG	KY	177	648033	ON	1957
SHAW CREEK	CUMBERLAND	KY	057	648663	N	1985
SHAW CREEK	METCALFE	KY	169	648663	N	1985
SHAWNEETOWN EAST	UNION	KY	225	649056	O	1952
SHELBY GAP DBS	PIKE	KY	195	011258	ONA	1954
SHICKERSVILLE EAST	GREEN	KY	087	013068	O	1955
SHOAL	LESLIE	KY	131	006419	N	1988
SHOCKEY FORK	WOLFE	KY	237	015576	N	1995
SHORT BRANCH	KNOTT	KY	119	013931	N	1990
SHORTS STATION	DAVIESS	KY	059	005347	O	1979
SHOULDERBLADE	BREATHITT	KY	025	005348	ON	1954
SHREWSBURY CONSOL	EDMONSON	KY	061	013070	N	1938
SHREWSBURY CONSOL	GRAYSON	KY	085	013070	N	1938
SHUCKY BEAN	BREATHITT	KY	025	012629	N	1983
SHUTTS CHAPEL SOUTH	MCLEAN	KY	149	654802	O	1972
SIBLEY CREEK	UNION	KY	225	654977	O	1964
SILER EAST	WHITLEY	KY	235	005350	O	1980
SILVER CITY	BUTLER	KY	031	656062	O	1938
SILVER CITY SOUTH	BUTLER	KY	031	656155	O	1956
SINKING	WAYNE	KY	231	010628	O	1905
SISK SCHOOL	HOPKINS	KY	107	658015	ON	1958
SLAUGHTERS	HOPKINS	KY	107	660410	O	1947
SLAUGHTERS	WEBSTER	KY	233	660410	O	1947
SLAUGHTERS EAST CONSOL	HOPKINS	KY	107	013160	ON	1963
SLAUGHTERS EAST CONSOL	WEBSTER	KY	233	013160	ON	1963
SLAUGHTERS LAKE	HOPKINS	KY	107	660460	N	1963
SLAUGHTERS NORTH	HOPKINS	KY	107	660472	O	1967
SLAUGHTERS NORTH	WEBSTER	KY	233	660472	O	1947
SLAUGHTERS SOUTH	HOPKINS	KY	107	660503	O	1956
SLAVANS CONSOL	MCCREARY	KY	147	013072	O	1906
SLAVANS CONSOL	WAYNE	KY	231	013072	O	1906
SLEDGE CONSOL	ALLEN	KY	003	012846	O	1918
SLEDGE CONSOL	WARREN	KY	227	012846	O	1918
SLEMP	PERRY	KY	193	005354	N	1968
SLICKFORD	WAYNE	KY	231	661216	O	1892
SLICKFORD NORTH	WAYNE	KY	231	661247	O	1965
SLICKFORD SCHOOL	ESTILL	KY	065	005355	O	1959
SLIM JIMMY BRANCH	TODD	KY	219	011856	O	1983
SLOAN CONS DBS	FLOYD	KY	071	015665	N	1930
SMALL	CUMBERLAND	KY	057	011011	O	1903
SMITH CREEK	OHIO	KY	183	662208	N	1930
SMITH MILLS CONSOL	HENDERSON	KY	101	662332	O	1942
SMITH MILLS CONSOL	UNION	KY	225	662332	O	1942
SMITH MILLS EAST	HENDERSON	KY	101	662363	O	1954
SMITH MILLS NORTH	HENDERSON	KY	101	662394	O	1951
SMITH MILLS SOUTH	HENDERSON	KY	101	662425	O	1952
SOFT SHELL DBS	KNOTT	KY	119	005359	O	1951
SOLDIER	CARTER	KY	043	664750	O	1918
SOMERSET	PULASKI	KY	199	665277	N	1931
SORGHO	DAVIESS	KY	059	010191	O	1982
SORGHO SOUTH	DAVIESS	KY	059	666238	O	1957
SPANGLIN	ELLIOTT	KY	063	012283	N	1985
SPANISH OAK	HARLAN	KY	095	013936	N	1990
SPOTTSVILLE	HENDERSON	KY	101	670516	O	1938
SPRING GROVE	UNION	KY	225	671043	O	1941
SPRING GROVE SOUTH	UNION	KY	225	671074	O	1949
SPURLIN	CHRISTIAN	KY	047	672314	ON	1956
SPURLIN EAST	CHRISTIAN	KY	047	672345	ON	1965
SPURLIN EAST	TODD	KY	219	672345	ON	1965
SQUIB	PULASKI	KY	199	015161	N	1993
ST CHARLES	HOPKINS	KY	107	673074		
ST CHARLES NORTH	HOPKINS	KY	107	673167	O	1957
ST CHARLES WEST	HOPKINS	KY	107	673229	O	1964
ST ELMO NORTH	CHRISTIAN	KY	047	673322	O	1968
ST JOHNS	HENDERSON	KY	101	005363	O	1980
ST JOSEPH	DAVIESS	KY	059	673911	O	1929
ST JOSEPH	HENDERSON	KY	101	673911	O	1929
ST JOSEPH EAST	DAVIESS	KY	059	673942	O	1953
ST JOSEPH NORTH	DAVIESS	KY	059	674035	O	1957
ST JOSEPH SOUTH	DAVIESS	KY	059	674066	O	1955
ST RAPHAEL	DAVIESS	KY	059	005364	O	1944
STANHOPE	WEBSTER	KY	233	676391	O	1963
STATION CAMP	ESTILL	KY	065	005367	O	1916
STEAMPORT LANDING	MCLEAN	KY	149	678313	O	1967
STEARNS SOUTH	MCCREARY	KY	147	678344	O	1971
STEFFEY	BARREN	KY	009	005368	O	1889
STEPHENS	ELLIOTT	KY	063	679615	N	1970
STEUBENVILLE CONSOL	WAYNE	KY	231	012284	O	1903
STEVENSON	BREATHITT	KY	025	005373	ON	1981
STILLWATER	WOLFE	KY	237	680731	O	1909
STONECOAL SCHOOL DBS	PIKE	KY	195	681971	N	1932
STONEY FORK	BELL	KY	013	012288	N	1952
STONY POINT	HOPKINS	KY	107	682622	ON	1967
STONY POINT SOUTH	HOPKINS	KY	107	013075	O	1970
STOVALL	BARREN	KY	009	683056	O	1919
STRATTON KNOB DBS	PIKE	KY	195	013802	N	1989
STRAW	EDMONSON	KY	061	015053	O	1959
STROUD BRIDGE	MCLEAN	KY	149	685133	N	1972
STRUNK EAST	MCCREARY	KY	147	005374	O	1980
STRUNK WEST	MCCREARY	KY	147	010200	N	1972
STUMPS BLUFF	WARREN	KY	227	014662	O	1991
STURGEON CREEK	JACKSON	KY	109	013077	O	1944
STURGIS	UNION	KY	225	686032	O	1944
SUGAR HILL	PULASKI	KY	199	686714	ON	1958
SULPHUR CREEK	CUMBERLAND	KY	057	687520	O	1906
SULPHUR LICK CONSOL	BARREN	KY	009	005376	O	1964
SULPHUR LICK CONSOL	METCALFE	KY	169	005376	O	1964
SULPHUR LICK CONSOL	MONROE	KY	171	005376	O	1964
SULPHUR SPRINGS	LOGAN	KY	141	011866	ON	1984
SULPHUR SPRINGS	MUHLENBERG	KY	177	011866	ON	1984
SULPHUR SPRINGS	TODD	KY	219	011866	ON	1984
SUMMER SHADE NE	METCALFE	KY	169	011867	N	1986
SUMMER SHADE NORTH	BARREN	KY	009	009950	ON	1983
SUMMER SHADE NORTH	METCALFE	KY	169	009950	ON	1983
SUMMIT	LAWRENCE	KY	127	688357	N	1978
SUNNYBROOK CONSOL	WAYNE	KY	231	012290	O	1901
SUNNYDALE	OHIO	KY	183	689752	O	1927
SUNNYDALE NORTH	OHIO	KY	183	004133	O	
SUNNYDALE WEST	OHIO	KY	183	004134	ON	
SUSIE CONSOL	WAYNE	KY	231	005379	O	1919
SUTHERLAND	DAVIESS	KY	059	691178	O	1959
SWAMP BRANCH	JOHNSON	KY	115	011271	N	1928
SYCAMORE FORK	JOHNSON	KY	115	012853	N	1978
TAFFY CONSOL	OHIO	KY	183	013307	O	1926
TAFFY NE	OHIO	KY	183	695729	O	1928
TAFFY WEST	OHIO	KY	183	695737	O	1944
TANBARK CONSOL	CUMBERLAND	KY	057	005382	O	1959
TAR FORK CONSOL	BRECKINRIDGE	KY	027	013081	O	1956
TAR FORK EAST	BRECKINRIDGE	KY	027	697744	O	1959
TARKILN	JOHNSON	KY	115	005384	N	1965
TARKILN	LAWRENCE	KY	127	005384	N	1965
TARTAR BRANCH	CASEY	KY	045	005385	O	1967
TAULBEE CONSOL	BREATHITT	KY	025	005386	ON	1951
TAYLOR SCHOOL CONSOL	ALLEN	KY	003	005387	O	1918
TEMPERANCE	ALLEN	KY	003	012639	O	1983
TEMPERANCE	SIMPSON	KY	213	012639	O	1983
TEMPLE HILL EAST	BARREN	KY	009	700860	O	1966
TEMPLE HILL NORTH	BARREN	KY	009	012292	O	1986
TEMPLE HILL SOUTH	BARREN	KY	009	700891	ON	1947
THOMAS	PIKE	KY	195	704875	ONA	1941
THOMAS BEND	HOPKINS	KY	107	012075	ON	1986
THOMAS CONS DBS	FLOYD	KY	071	015667	N	1941
THOMAS CONS DBS	MARTIN	KY	159	015667	N	1941
THOMAS CONS DBS	PIKE	KY	195	015667	N	1941
THOMAS RIDGE	CASEY	KY	045	005388	O	1961
THOMAS RIDGE WEST	CASEY	KY	045	705092	O	1926
THOMAS RIDGE WEST	RUSSELL	KY	207	705092	O	1926
THOMAS WEST DBS	FLOYD	KY	071	011605	ON	1942
THREEFORKS DBS	MARTIN	KY	159	014398	N	1951
THRUSTON	DAVIESS	KY	059	707045	O	1939
TIDAL WAVE	WHITLEY	KY	235	005389	N	1974
TILDEN EAST	WEBSTER	KY	233	708068	O	1950
TOLER DBS	PIKE	KY	195	012296	N	1940
TOM PRICE SCHOOL DBS	PIKE	KY	195	013946	N	1945
TOMPKINSVILLE NW	MONROE	KY	171	712696	O	1966
TOMPKINSVILLE SOUTH	MONROE	KY	171	712727	ON	1966
TOMPKINSVILLE WEST	MONROE	KY	171	712758	ON	1981
TOMS BRANCH	OHIO	KY	183	013087	O	1984
TORRENT	LEE	KY	129	713860	O	1977
TORRENT	WOLFE	KY	237	713860	O	1917
TOULOUSE DBS	LESLIE	KY	131	005392	N	1930
TOWERS CHAPEL	MCLEAN	KY	149	005393	O	1966
TOWN BRANCH	LOGAN	KY	141	012647	O	1981
TOWN MOUNTAIN	CLAY	KY	051	005394	N	1972
TRAM CONSOL DBS	FLOYD	KY	071	013088	ON	1934
TRAPP	CLARK	KY	049	715905	N	1962
TRIBUNE	CRITTENDEN	KY	055	717269	O	1952
TRINITY	LAWRENCE	KY	127	717703	ONA	1976
TRIXIE CONSOL	CLAY	KY	051	013090	ON	1983
TURKEY HILL	MUHLENBERG	KY	177	721524	ON	1971
TURKEY HILL SOUTH	MUHLENBERG	KY	177	721555	O	1971
TURKEY KNOB	OWSLEY	KY	189	011020	N	1917
TURKEY ROCK	WAYNE	KY	231	010639	O	1905
TURNERSVILLE SE	LINCOLN	KY	137	012652	O	1983
TURTLE CREEK	HARLAN	KY	095	722675	N	1990
TWO MILE	DAVIESS	KY	059	724043	N	1942
TWOMILE FORK	BREATHITT	KY	025	013436	N	1957
TYNER EAST	JACKSON	KY	109	012084	O	1946
TYNER NORTH	JACKSON	KY	109	012856	N	1988
UNION CHAPEL	SIMPSON	KY	213	727735	N	1919
UNION CHAPEL SCHOOL	RUSSELL	KY	207	011612	O	1984
UNION GROVE	HOPKINS	KY	107	727952	O	1967
UNION TEMPLE	HOPKINS	KY	107	728370	ON	1975
UNION TEMPLE EAST	HOPKINS	KY	107	005729	O	1979
UNIONTOWN CONSOL	UNION	KY	225	728479	O	1942
UNIONTOWN SOUTH	UNION	KY	225	728541	O	1955
UPCHURCH	CLINTON	KY	053	012303	N	1986
UPPER BAD CREEK DBS	LESLIE	KY	131	013093	N	1984
URBAN FORK	CLAY	KY	051	011024	N	1984
UTICA	DAVIESS	KY	059	730394	O	1927
VAN LEAR	JOHNSON	KY	115	005734	N	1945
VAN LEAR CONS DBS	JOHNSON	KY	115	015670	N	1945
VAN ZANT	BRECKINRIDGE	KY	027	004137	N	1957

Field Name	County Name	State Sub	Co Code	Field Code	Field Type	Disc Year
VAN ZANT NORTH	BRECKINRIDGE	KY	027	733734	N	1969
VARILLA	BELL	KY	013	013097	N	1954
VARNEY NORTH DBS	PIKE	KY	195	013439	N	1954
VERNON	MONROE	KY	171	736658	ON	1969
VERNON NORTH	MONROE	KY	171	736782	ON	1982
VERNON SOUTH	MONROE	KY	171	011026	O	1983
VERNON WEST	MONROE	KY	171	736820	O	1951
VICTORIA	BRECKINRIDGE	KY	027	737953	O	1929
VICTORIA	HANCOCK	KY	091	737953	O	1929
VIPER DBS	PIKE	KY	195	014305	N	1964
VIRGIE DBS	PIKE	KY	195	013949	N	1943
W G OLIVER	ALLEN	KY	003	012863	O	1919
WABASH ISLAND	UNION	KY	225	743637	O	1942
WAIT	WAYNE	KY	231	012659	O	1982
WAITMAN	DAVIESS	KY	059	744908	O	1949
WAITMAN	HANCOCK	KY	091	744908	O	1949
WAITMAN NORTH	DAVIESS	KY	059	744939	O	1957
WAITMAN NORTH	HANCOCK	KY	091	744939	O	1974
WALKER CREEK CONSOL	LEE	KY	129	012087	O	1918
WALKER CREEK CONSOL	WOLFE	KY	237	012087	O	1918
WALL CONSOL	LOGAN	KY	141	013320	O	1920
WALL CONSOL	SIMPSON	KY	213	013320	O	1920
WALLBRIDGE	LAWRENCE	KY	127	012306	N	1920
WALLINS CREEK	HARLAN	KY	095	013803	N	1989
WALNUT GROVE CHURCH	METCALFE	KY	169	013169	N	1961
WANAMAKER	WEBSTER	KY	233	747946	O	1944
WAR CREEK CONSOL	BREATHITT	KY	025	005746	ON	1958
WARFIELD	MARTIN	KY	159	749186	N	1899
WARFIELD CONS DBS	MARTIN	KY	159	015671	N	1899
WARFIELD SOUTH	MARTIN	KY	159	012307	N	1984
WASHINGTON	OHIO	KY	183	750240	O	1955
WATAUGA	CLINTON	KY	053	014664	O	1991
WATERVIEW	CUMBERLAND	KY	057	751635	O	1957
WATERVIEW SOUTH	CUMBERLAND	KY	057	011625	O	1984
WATHEN CONSOL	UNION	KY	225	012867	O	1942
WATSON BRIDGE	HOPKINS	KY	107	752038	N	1964
WAVERLY SOUTH	UNION	KY	225	752782	O	1966
WEBB	RUSSELL	KY	207	753953	O	1982
WEBBVILLE SOUTH	LAWRENCE	KY	127	005753	ONA	1978
WEDDING	OHIO	KY	183	004138	O	1935
WEIR	MUHLENBERG	KY	177	755906	ON	1929
WEIR EAST	MUHLENBERG	KY	177	755937	O	1957
WEIR SOUTH	MUHLENBERG	KY	177	005755	N	1977
WEIR WEST	MUHLENBERG	KY	177	013102	O	1982
WEIRS CREEK	HOPKINS	KY	107	755968	O	1965
WEST LIBERTY	MORGAN	KY	175	014665	N	1903
WEST LOUISVILLE	DAVIESS	KY	059	759874	OA	1949
WEST POINT	HARDIN	KY	093	759936	N	1890
WHEAT CONSOL	ALLEN	KY	003	011029	O	1919
WHICKERVILLE EAST	GREEN	KY	087	011030	O	1955
WHITAKER	FLOYD	KY	071	763610	N	1963
WHITAKER	OHIO	KY	183	763610	O	1926
WHITAKER NORTH	OHIO	KY	183	763622	O	1929
WHITE HILL CHURCH	DAVIESS	KY	059	013105	O	1976
WHITE OAK SOUTH	MORGAN	KY	175	011291	N	1981
WHITE PLAINS	HOPKINS	KY	107	764540	ON	1985
WHITE PLAINS WEST CONSOL	HOPKINS	KY	107	012870	N	1959
WHITEHOUSE	JOHNSON	KY	115	765315	N	1969
WHITES BOTTOM	CUMBERLAND	KY	057	765516	ON	1901
WHITESVILLE	DAVIESS	KY	059	005765	ON	1972
WHITESVILLE	OHIO	KY	183	005765	ON	1972
WHITESVILLE EAST	OHIO	KY	183	765749	O	1965
WHITFIELD	HOPKINS	KY	107	766090	N	1980
WHITLEY GAP	KNOX	KY	121	005764	N	1969
WHITLEY GAP	WHITLEY	KY	235	005764	N	1969
WHITSON MILL	WAYNE	KY	231	005766	O	1973
WHITTINGHILL	GRAYSON	KY	085	005768	N	1980
WIDECREEK	LEE	KY	129	011292	O	1930
WILBUR	LAWRENCE	KY	127	767795	N	1979
WILHOIT	HARLAN	KY	095	013952	N	1990
WILHURST	BREATHITT	KY	025	014666	O	1918
WILLIAMS	WEBSTER	KY	233	769748	O	1959
WILLIAMS CREEK	CLINTON	KY	053	769794	ON	1945
WILLIAMSBURG CONSOL	WHITLEY	KY	235	010650	N	1902
WILLIS CREEK	CUMBERLAND	KY	057	005773	O	1943
WILSON	HENDERSON	KY	101	771887	O	1946
WILSTACY	BREATHITT	KY	025	013759	O	1959
WIN	JOHNSON	KY	115	012090	N	1917
WIN	MAGOFFIN	KY	153	012090	N	1917
WINDSOR	CASEY	KY	045	772910	O	1966
WINDSOR	PULASKI	KY	199	772910	O	1966
WINDY CITY	WAYNE	KY	231	005781	O	1920
WINDYVILLE	EDMONSON	KY	061	013109	O	1981
WIRS CREEK	HOPKINS	KY	107	013445	O	1965
WISCOAL CONS DBS	KNOTT	KY	119	015672	N	1934
WISCOAL CONS DBS	PERRY	KY	193	015672	N	1934
WISCOAL DBS	PERRY	KY	193	013953	N	1956
WOLFPEN	BREATHITT	KY	025	014667	N	1991
WOLFPIT DBS	PIKE	KY	195	014404	N	1955
WOODBINE CONSOL	KNOX	KY	121	012315	N	1957
WOODBINE CONSOL	LAUREL	KY	125	012315	N	1957
WOODBINE CONSOL	WHITLEY	KY	235	012315	N	1957
WOODBURN	WARREN	KY	227	777228	N	1929
WOODMAN EAST	PIKE	KY	195	005786	N	1956
WOODS BEND	MORGAN	KY	175	005785	N	1922
WOODSONVILLE	HART	KY	099	012093	N	1984
WOODWARD VALLEY	OHIO	KY	183	778623	O	1933
WRAY GAP	WAYNE	KY	231	005793	O	1978
WYMAN	MCLEAN	KY	149	781128	O	1948
WYMAN NORTH	DAVIESS	KY	059	781159	O	1962
WYMAN SOUTH	MCLEAN	KY	149	781190	O	1954
YADEN	WHITLEY	KY	235	013110	O	1961
YATESVILLE	LAWRENCE	KY	127	013447	N	1919
YEARGINS CONSOL	MUHLENBERG	KY	177	013111	O	1958
YELLOW CREEK	MCLEAN	KY	149	785990	O	1979
YELVINGTON	DAVIESS	KY	059	786426	O	1950
YERKES WEST	LESLIE	KY	131	005798	ONA	1979
YERKES WEST	PERRY	KY	193	005798	ONA	1979
YORK CHAPEL	CLINTON	KY	053	005800	O	1976
YOUNG	UNION	KY	225	787893	O	1937
YOUNG	WAYNE	KY	231	787893	O	1905
ZELDA	LAWRENCE	KY	127	010881	N	1960
ZION	HENDERSON	KY	101	792075	O	1943
ZION EAST	HENDERSON	KY	101	792106	O	1967
ZION HILL	DAVIESS	KY	059	792137	O	1959
ZION NORTH CONSOL	HENDERSON	KY	101	012878	O	1950

Louisiana

Field Name	County Name	State Sub	Co Code	Field Code	Field Type	Disc Year
ABBEVILLE	VERMILION	LA10	113	001435	ONA	1937
ADA	BIENVILLE	LA50	013	002830	ONA	1948
ADA	WEBSTER	LA50	119	002830	ONA	1948
ADAMS BAY	PLAQUEMINES	LA10	075	003388	OA	1958
ADAMS BAY SOUTH	PLAQUEMINES	LA10	075	003419	O	1960
ADDIS WEST	IBERVILLE	LA10	047	003977	ONA	1957
ADDIS WEST	WEST BATON ROUGE	LA10	121	003977	ONA	1957
AJAX	DE SOTO	LA50	031	005899	ONA	1941
AJAX	NATCHITOCHES	LA50	069	005899	ONA	1941
AJAX	SABINE	LA50	085	005899	ONA	1941
ALABAMA BAYOU	IBERVILLE	LA10	047	006333	ONA	1962
ALABAMA BEND	BIENVILLE	LA50	013	006364	OA	1950
ALDEN BRIDGE	BOSSIER	LA50	015	008472	ON	1956
ALLIANCE	PLAQUEMINES	LA10	075	011665	ONA	1946
ALLIGATOR LAKE	BEAUREGARD	LA10	011	011789	OA	1958
ALOHA	GRANT	LA50	043	012812	OA	1953
ALPHA	RED RIVER	LA50	081	012936	N	1980
ALSEN	EAST BATON ROUGE	LA10	033	013091	OA	1957
AMELIA	ASSUMPTION	LA10	007	015695	ONA	1956
AMERICAN ISLAND	ST MARTIN	LA10	099	015819	N	1954
AMERICAN ISLAND NORTH	ST MARTIN	LA10	099	015850	ONA	1954
ANDREPONT	ST LANDRY	LA10	097	017756	ON	1987
ANDREW	VERMILION	LA10	113	017803	N	1963
ANDRUS COVE	JEFFERSON DAVIS	LA10	053	018082	N	1971
ANGIE	WASHINGTON	LA10	117	018609	N	1951
ANSE LA BUTTE	LAFAYETTE	LA10	055	019694	ONA	1902
ANSE LA BUTTE	ST MARTIN	LA10	099	019694	ONA	1902
ANSE LA BUTTE EAST	ST MARTIN	LA10	099	012104	OA	1987
ANSELM COULEE	LAFAYETTE	LA10	055	019739	N	1979
ANTIOCH	CLAIBORNE	LA50	027	020841	ONA	1951
ANTIOCH NW	CLAIBORNE	LA50	027	021042	ONA	1986
ANTRIM	BOSSIER	LA50	015	021616	N	1981
ANTRIM NORTH	BOSSIER	LA50	015	005402	N	1982
ARCADIA	BIENVILLE	LA50	013	023120	N	1947
ARCADIA WEST	BIENVILLE	LA50	013	023275	N	1964
ARKANA	BOSSIER	LA50	015	024391	ONA	1955
ARNAUDVILLE	ST LANDRY	LA10	097	025135	ONA	1960
ARNAUDVILLE	ST MARTIN	LA10	099	025135	ONA	1966
ARNAUDVILLE SOUTH	ST MARTIN	LA10	099	025166	ONA	1970
ASHLAND	BIENVILLE	LA50	013	027770	ONA	1946
ASHLAND	NATCHITOCHES	LA50	069	027770	ONA	1946
ATCHAFALAYA BAY	ST MARY	LA10	101	028979	ONA	1977
ATCHAFALAYA BAY	OFFSHORE-STATE	LA05	990	028979	ONA	1977
ATCHAFALAYA BAY EAST	ST MARY	LA10	101	029010	N	1961
ATCHAFALAYA BAY SOUTH	ST MARY	LA10	101	029041	ON	1968
ATCHAFALAYA BAY SOUTH	OFFSHORE-STATE	LA05	990	029041	ONA	1968
ATHENS	CLAIBORNE	LA50	027	029165	ONA	1940
ATKINS	BOSSIER	LA50	015	029351	N	1967
ATLANTA	WINN	LA50	127	029506	N	1967
ATLANTA SOUTH	WINN	LA50	127	029568	N	1964
AUBREY	TENSAS	LA50	107	030343	ONA	1962
AVERY ISLAND	IBERIA	LA10	045	031614	ONA	1942
AVERY ISLAND SE	IBERIA	LA10	045	031645	ONA	1970
AVONDALE	JEFFERSON	LA10	051	032203	ONA	1949
AVONDALE WEST	JEFFERSON	LA10	051	032234	ONA	1958
AVONDALE WEST	ST CHARLES	LA10	089	032234	ONA	1958
BABAYS LAKE	CATAHOULA	LA50	025	004200	O	1979
BACK RIDGE	CAMERON	LA10	023	034405	ONA	1985
BACK RIDGE SOUTH	CAMERON	LA10	023	008032	N	1983
BALDWIN	ST MARY	LA10	101	036064	N	1972
BALIZE BAYOU	PLAQUEMINES	LA10	075	036281	ONA	1967
BALLINA	CONCORDIA	LA50	029	036839	OA	1965
BANCKER	VERMILION	LA10	113	008033	ONA	1957
BANCROFT	BEAUREGARD	LA10	011	037335	ONA	1938
BANCROFT EAST	BEAUREGARD	LA10	011	037366	ONA	1965
BANCROFT NORTH	BEAUREGARD	LA10	011	037397	ONA	1949
BANCROFT SOUTH	BEAUREGARD	LA10	011	037428	ONA	1948
BANKS SPRINGS	CALDWELL	LA50	021	037924	N	1971
BANKS SPRINGS NORTH	CALDWELL	LA50	021	037930	N	1973
BANNISTER	BEAUREGARD	LA10	011	038234	OA	1962
BARATARIA	JEFFERSON	LA10	051	038513	ONA	1939
BARATARIA SOUTH	JEFFERSON	LA10	051	038544	ONA	1940
BARATARIA WEST	JEFFERSON	LA10	051	038575	ONA	1947
BARNES CREEK	ALLEN	LA10	003	004201	ON	1987
BASILE	ACADIA	LA10	001	042171	N	1951
BASILE	EVANGELINE	LA10	039	042171	N	1951
BASILE EAST	EVANGELINE	LA10	039	042202	ONA	1958
BASILE NORTH	EVANGELINE	LA10	039	042217	OA	1977
BASKINTON	FRANKLIN	LA50	041	042388	ONA	1956
BASKINTON SOUTH	FRANKLIN	LA50	041	042402	OA	1974
BASKINTON WEST	FRANKLIN	LA50	041	042419	OA	1956
BASSA BASSA BAY	JEFFERSON	LA10	051	042481	N	1962
BASTIAN BAY	PLAQUEMINES	LA10	075	042574	ONA	1951
BATEMAN LAKE	ST MARY	LA10	101	042915	ONA	1937
BATON ROUGE	EAST BATON ROUGE	LA10	033	043442	ONA	1953
BAY BAPTISTE	TERREBONNE	LA10	109	044558	ONA	1959
BAY BATISTE	PLAQUEMINES	LA10	075	008040	ONA	1982
BAY COURANT	LAFOURCHE	LA10	057	044665	ONA	1978
BAY COURANT SOUTH	LAFOURCHE	LA10	057	012896	O	1988
BAY DE CHENE	JEFFERSON	LA10	051	044682	ONA	1941
BAY DE CHENE	LAFOURCHE	LA10	057	044682	ONA	1941
BAY DENESSE	PLAQUEMINES	LA10	075	044713	OA	1961
BAY JAQUE	LAFOURCHE	LA10	057	044744	ONA	1968
BAY JUNOP	TERREBONNE	LA10	109	044775	ONA	1948
BAY LA FLEUR	TERREBONNE	LA10	109	044806	N	1961
BAY LIZETTE	LAFOURCHE	LA10	057	044814	N	1973
BAY MARCHAND BLK 2	LAFOURCHE	LA10	057	803002	ONA	1949
BAY MARCHAND BLK 2	OFFSHORE-STATE	LA05	990	803002	ONA	1949
BAY MARCHAND BLK 5	OFFSHORE-STATE	LA05	990	803005		
BAY NATCHEZ	ASSUMPTION	LA10	007	044837	N	1954
BAY ROUND	TERREBONNE	LA10	109	044899	N	1958
BAY ST ELAINE	TERREBONNE	LA10	109	044961	ONA	1929
BAY WALLACE	TERREBONNE	LA10	109	044987	N	1974
BAYOU ANACOCO	BEAUREGARD	LA10	011	010023	N	1984
BAYOU BALIZE	PLAQUEMINES	LA10	075	045240	O	1967
BAYOU BILOXI	ST BERNARD	LA10	087	045271	N	1963

Field Name	County Name	State Sub	Co Code	Field Code	Field Type	Disc Year
BAYOU BLEU	IBERVILLE	LA10	047	045302	ONA	1929
BAYOU BOEUF	LAFOURCHE	LA10	057	045333	ONA	1960
BAYOU BOEUF SOUTH	LAFOURCHE	LA10	057	045340	ONA	1973
BAYOU BOUILLON	IBERVILLE	LA10	047	045364	ONA	1902
BAYOU BOUILLON	ST MARTIN	LA10	099	045364	ONA	1902
BAYOU CARLIN	ST MARY	LA10	101	045395	ONA	1945
BAYOU CARLIN WEST	ST MARY	LA10	101	045426	N	1966
BAYOU CASTOR	LA SALLE	LA50	059	045457	N	1960
BAYOU CASTOR EAST	LA SALLE	LA50	059	004202	N	1982
BAYOU CHAUVIN	TERREBONNE	LA10	109	045488	ONA	1983
BAYOU CHENE	ST MARTIN	LA10	099	045519	OA	1952
BAYOU CHEVREUIL	LAFOURCHE	LA10	057	045550	ON	1959
BAYOU CHOCTAW	IBERVILLE	LA10	047	045581	ONA	1931
BAYOU CHOCTAW	WEST BATON ROUGE	LA10	121	045581	ONA	1931
BAYOU CHOCTAW NW	IBERVILLE	LA10	047	045612	ONA	1972
BAYOU CHOLPE	WEST BATON ROUGE	LA10	121	009075	OA	1984
BAYOU CHOLPE NORTH	POINTE COUPEE	LA10	077	012114	O	1986
BAYOU CHOUPIQUE	CALCASIEU	LA10	019	045643	ONA	1946
BAYOU CITAMON	ST JAMES	LA10	093	045649	N	1974
BAYOU COCODRIE	CONCORDIA	LA50	029	045674	OA	1951
BAYOU COCODRIE MIDDLE	CONCORDIA	LA50	029	045700	OA	1974
BAYOU COCODRIE NE	CONCORDIA	LA50	029	004203	O	1981
BAYOU COCODRIE NORTH	CONCORDIA	LA50	029	045705	OA	1953
BAYOU COCODRIE NW	CONCORDIA	LA50	029	010024	O	1981
BAYOU COCODRIE SE	CONCORDIA	LA50	029	008041	O	1983
BAYOU COCODRIE WEST	CONCORDIA	LA50	029	045767	OA	1951
BAYOU COPASAW	TERREBONNE	LA10	109	045798	N	1971
BAYOU COPASAW SOUTH	TERREBONNE	LA10	109	045806	ON	1972
BAYOU COUBA	ST CHARLES	LA10	089	045829	ONA	1942
BAYOU COURTABLEAU	ST LANDRY	LA10	097	045860	N	1953
BAYOU CROOK CHENE	ST MARTIN	LA10	099	045891	ONA	1956
BAYOU D'ARBONNE LAKE	UNION	LA50	111	045906	N	1977
BAYOU DE FLEUR	JEFFERSON	LA10	051	045922	ONA	1946
BAYOU DE FLEUR	PLAQUEMINES	LA10	075	045922	ONA	1946
BAYOU DE FLEUR SOUTH	JEFFERSON	LA10	051	045930	ONA	1980
BAYOU DES ALLEMANDS	LAFOURCHE	LA10	057	045953	ONA	1938
BAYOU DES ALLEMANDS	ST CHARLES	LA10	089	045953	ONA	1938
BAYOU DES GLAISES	IBERVILLE	LA10	047	045984	ONA	1940
BAYOU DES GLAISES	ST MARTIN	LA10	099	045984	ONA	1940
BAYOU DES LANCE	AVOYELLES	LA50	009	014888	O	1990
BAYOU DU LARGE	TERREBONNE	LA10	109	046015	ON	1987
BAYOU FERBLANC	LAFOURCHE	LA10	057	046046	ONA	1959
BAYOU FORDOCHE	POINTE COUPEE	LA10	077	046077	ONA	1951
BAYOU FORDOCHE NORTH	POINTE COUPEE	LA10	077	012897	O	1988
BAYOU GARWOOD	POINTE COUPEE	LA10	077	009076	O	1984
BAYOU GENTILLY	PLAQUEMINES	LA10	075	046108	ONA	1956
BAYOU GERANCE	POINTE COUPEE	LA10	077	046139	OA	1963
BAYOU GRAND LOUIS	EVANGELINE	LA10	039	004148	N	1981
BAYOU GROSBEC	ASSUMPTION	LA10	007	046170	ONA	1966
BAYOU GROSSE TETE	POINTE COUPEE	LA10	077	013334	O	1987
BAYOU HEBERT	VERMILION	LA10	113	046188	ONA	1983
BAYOU HENRY	IBERVILLE	LA10	047	046201	ONA	1964
BAYOU JACK NORTH	AVOYELLES	LA50	009	046219	ONA	1977
BAYOU JACOB	IBERVILLE	LA10	047	046263	OA	1959
BAYOU JEAN LA CROIX	TERREBONNE	LA10	109	046325	ONA	1951
BAYOU JEANSONNE	AVOYELLES	LA50	009	046356	O	1963
BAYOU LA ROSE	ST MARTIN	LA10	099	046387	N	1959
BAYOU LATENACHE	POINTE COUPEE	LA10	077	046418	ONA	1963
BAYOU LERY	ST BERNARD	LA10	087	046430	N	1976
BAYOU LONG	IBERIA	LA10	045	046449	ONA	1953
BAYOU LONG	ST MARTIN	LA10	099	046449	ONA	1953
BAYOU LOUIS	CATAHOULA	LA50	025	046511	OA	1966
BAYOU LOUTRE	ST BERNARD	LA10	087	009324	N	1998
BAYOU MALLET	ACADIA	LA10	001	046542	ONA	1936
BAYOU MALLET	ST LANDRY	LA10	097	046542	ONA	1936
BAYOU MALLET SOUTH	ACADIA	LA10	001	046573	ONA	1945
BAYOU MIDDLE FORK	CLAIBORNE	LA50	027	046604	OA	1953
BAYOU NEZPIQUE	ACADIA	LA10	001	013335	O	1989
BAYOU PENCHANT	TERREBONNE	LA10	109	046635	ONA	1953
BAYOU PEROT	JEFFERSON	LA10	051	046666	ONA	1945
BAYOU PIERRE	RED RIVER	LA50	081	046697	N	1960
BAYOU PIGEON	IBERIA	LA10	045	046728	ONA	1940
BAYOU PIGEON EAST	IBERIA	LA10	045	046759	ONA	1970
BAYOU PIGEON NORTH	IBERIA	LA10	045	046790	OA	1971
BAYOU PIQUANT	TERREBONNE	LA10	109	046821	N	1952
BAYOU PLAQUEMINE	IBERVILLE	LA10	047	046852	ONA	1949
BAYOU POIGNARD	LAFOURCHE	LA10	057	046883	N	1960
BAYOU POINT AU CHIEN	TERREBONNE	LA10	109	046914	N	1968
BAYOU PORTUGUESE	LAFOURCHE	LA10	057	046945	N	1967
BAYOU POSTILLION	IBERIA	LA10	045	046976	ONA	1956
BAYOU POSTILLION EAST	IBERIA	LA10	045	047007	N	1968
BAYOU POSTILLION EAST	ST MARTIN	LA10	099	047007	N	1968
BAYOU RAMBIO	TERREBONNE	LA10	109	047069	ONA	1955
BAYOU RAPHAEL	LAFOURCHE	LA10	057	047100	ONA	1956
BAYOU RAPIDES	RAPIDES	LA50	079	015369	OA	1995
BAYOU ROGERS	ACADIA	LA10	001	047131	N	1962
BAYOU ROGERS	JEFFERSON DAVIS	LA10	053	047131	N	1962
BAYOU ROUGE	AVOYELLES	LA10	009	004204	OA	1980
BAYOU SALE	ST MARY	LA10	101	047162	ONA	1940
BAYOU SAN MIGUEL	SABINE	LA50	085	047176	ONA	1975
BAYOU SARA	WEST FELICIANA	LA10	125	010025	OA	1985
BAYOU SAUVEUR	TERREBONNE	LA10	109	047193	ONA	1973
BAYOU SECRET	ST JAMES	LA10	093	004205	OA	1982
BAYOU SEGNETTE	JEFFERSON	LA10	051	047224	ONA	1960
BAYOU SERPENT	JEFFERSON DAVIS	LA10	053	047255	ONA	1953
BAYOU SHERMAN	ASSUMPTION	LA10	007	047265	ONA	1973
BAYOU SORREL	IBERVILLE	LA10	047	047286	ONA	1954
BAYOU SORREL NW	IBERVILLE	LA10	047	047317	ONA	1971
BAYOU SORREL SOUTH	IBERVILLE	LA10	047	047321	O	1972
BAYOU ST VINCENT	ASSUMPTION	LA10	007	047348	N	1964
BAYOU TOMMY	POINTE COUPEE	LA10	077	047379	OA	1970
BAYOU TOMMY	WEST BATON ROUGE	LA10	121	047379	OA	1970
BAYOU TOULON	RED RIVER	LA50	081	047395	N	1975
BAYOU TWISTY	AVOYELLES	LA50	009	047410	O	1952
BAYOU VILLARS	JEFFERSON	LA10	051	047441	ONA	1955
BAYOU VILLARS	ST CHARLES	LA10	089	047441	ONA	1955
BAYOU WHITE	POINTE COUPEE	LA10	077	047472	OA	1950
BAYOU WIKOFF	ACADIA	LA10	001	047503	OA	1955
BAYWOOD	EAST BATON ROUGE	LA10	033	012899	ONA	1988
BAYWOOD	ST HELENA	LA10	091	012899	ONA	1988
BEACONS GULLY	EVANGELINE	LA10	039	048209	ONA	1964
BEAR	BEAUREGARD	LA10	011	048612	ONA	1943
BEAR BAYOU	IBERVILLE	LA10	047	004206	OA	1982
BEAR CREEK	BIENVILLE	LA50	013	048643	N	1937
BEAR HEAD CREEK	BEAUREGARD	LA10	011	048929	ONA	1946
BEAR HEAD CREEK SOUTH	BEAUREGARD	LA10	011	001975	ONA	1959
BEAUCHAMP CREEK	CALDWELL	LA50	021	049316	N	1975
BEAUCOUP CREEK	CALDWELL	LA50	021	049362	N	1974
BEAUCOUP CREEK SE	CALDWELL	LA50	021	008043	N	1983
BEAVER DAM CREEK	ST HELENA	LA10	091	011326	OA	1986
BECKWITH CREEK	CALCASIEU	LA10	019	051061	ONA	1963
BECKWITH CREEK NORTH	BEAUREGARD	LA10	011	051069	ONA	1981
BECKWITH CREEK NORTH	CALCASIEU	LA10	019	051069	ONA	1981
BEE BRAKE	CONCORDIA	LA50	029	051402	OA	1953
BEE BRAKE NORTH	CONCORDIA	LA50	029	051433	OA	1964
BEECH CREEK	WINN	LA50	127	051588	N	1986
BEECH GROVE PLANTATION	EAST FELICIANA	LA10	037	015370	N	1995
BEEKMAN	MOREHOUSE	LA50	067	051929	ONA	1951
BEGGS	ST LANDRY	LA10	097	052208	N	1973
BEL	ALLEN	LA10	003	052549	ONA	1952
BEL NORTH	ALLEN	LA10	003	052558	O	1979
BELL CITY	CALCASIEU	LA10	019	053200	ONA	1948
BELL CITY EAST	CALCASIEU	LA10	019	053231	ONA	1956
BELL CITY SOUTH	CALCASIEU	LA10	019	053262	ONA	1972
BELLE BOWER	DE SOTO	LA50	031	053572	ONA	1964
BELLE ISLE	ST MARY	LA10	101	053603	ONA	1941
BELLE ISLE SW	ST MARY	LA10	101	053634	N	1962
BELLE ISLE SW	OFFSHORE-STATE	LA05	990	053634	N	1962
BELLEVUE	BOSSIER	LA50	015	053975	ONA	1921
BELLEVUE	WEBSTER	LA50	119	053975	ONA	1921
BENSON	DE SOTO	LA50	031	056362	ONA	1920
BENSON	SABINE	LA50	085	056362	ONA	1920
BENSON WEST	DE SOTO	LA50	031	014631	OA	1990
BENTON	BOSSIER	LA50	015	056548	ONA	1944
BERNICE	UNION	LA50	111	057974	ONA	1954
BETHANY-LONGSTREET	CADDO	LA50	017	058935	ONA	1916
BETHANY-LONGSTREET	DE SOTO	LA50	031	058935	ONA	1916
BETHEL CHURCH	CALDWELL	LA50	021	001994	N	1980
BETTY LAKE	CAMERON	LA10	023	003024	N	1982
BIG BAYOU	CATAHOULA	LA50	025	060850	OA	1952
BIG BAYOU PIGEON	IBERIA	LA10	045	060881	ONA	1956
BIG CANE	ST LANDRY	LA10	097	361297	ONA	1978
BIG CREEK	FRANKLIN	LA50	041	061408	ONA	1945
BIG CREEK	RICHLAND	LA50	083	061408	ONA	1945
BIG CREEK SOUTH	FRANKLIN	LA50	041	061470	OA	1946
BIG ISLAND	RAPIDES	LA50	079	062214	OA	1942
BIG ISLAND NORTH	LA SALLE	LA50	059	062245	OA	1964
BIG ISLAND NORTH	RAPIDES	LA50	079	062245	OA	1964
BIG LAKE	CAMERON	LA10	023	062307	ONA	1935
BIG LARTO BAYOU	CATAHOULA	LA50	025	062462	OA	1972
BIG MOUTH BAYOU	CAMERON	LA10	023	062772	N	1970
BIG POINT	ST TAMMANY	LA10	103	062989	N	1946
BIRD ISLAND BAYOU	IBERIA	LA10	045	065469	N	1964
BIRDS CREEK	CATAHOULA	LA50	025	065624	O	1966
BISLAND BAYOU	CONCORDIA	LA50	029	066415	OA	1974
BIVENS	BEAUREGARD	LA10	011	067205	ONA	1947
BIVENS NORTH	BEAUREGARD	LA10	011	067236	OA	1969
BIVENS NW	BEAUREGARD	LA10	011	008054	OA	1983
BIVENS WEST	BEAUREGARD	LA10	011	067298	OA	1948
BLACK BAY	PLAQUEMINES	LA10	075	067624	ONA	1949
BLACK BAY EAST	PLAQUEMINES	LA10	075	067655	ONA	1952
BLACK BAY NORTH	PLAQUEMINES	LA10	075	067686	ONA	1950
BLACK BAY SE	PLAQUEMINES	LA10	075	067717	ONA	1953
BLACK BAY WEST	PLAQUEMINES	LA10	075	067748	ONA	1953
BLACK BAYOU	CAMERON	LA10	023	067779	ONA	1929
BLACK BAYOU SE	CAMERON	LA10	023	067795	ONA	1975
BLACK BAYOU SOUTH	CAMERON	LA10	023	067810	ONA	1968
BLACK BRANCH	BEAUREGARD	LA10	011	067872	OA	1980
BLACK CREEK	GRANT	LA50	043	068151	O	1994
BLACK HAWK	CONCORDIA	LA50	029	068306	OA	1954
BLACK LAKE	NATCHITOCHES	LA50	069	068430	ONA	1964
BLACK LAKE	WINN	LA50	127	068430	ONA	1964
BLACKBURN	CLAIBORNE	LA50	027	068740	ON	1986
BLACKBURN	WEBSTER	LA50	119	068740	ON	1986
BLACKBURN EAST	CLAIBORNE	LA50	027	068771	N	1953
BLIND BAY	PLAQUEMINES	LA10	075	071654	ONA	1951
BLIND RIVER	LIVINGSTON	LA10	063	012122	N	1985
BLISS	RAPIDES	LA50	079	071778	OA	1952
BLUE BUCK POINT	CAMERON	LA10	023	074971	ON	1987
BLUE LAKE	SABINE	LA50	085	075467	O	1928
BLUE LICK CREEK	GRANT	LA50	043	004207	ONA	1981
BOGALUSA	WASHINGTON	LA10	117	077723	N	1979
BOGGY BAYOU	CONCORDIA	LA50	029	077901	OA	1964
BOHEMIA	PLAQUEMINES	LA10	075	078242	ONA	1961
BOLINGER	BOSSIER	LA50	015	078862	OA	1956
BOLTNERS BRAKE	CATAHOULA	LA50	025	079141	OA	1960
BON AIR	CALCASIEU	LA10	019	079482	ONA	1945
BON AIR	JEFFERSON DAVIS	LA10	053	079482	ONA	1945
BON AIR NE	JEFFERSON DAVIS	LA10	053	079494	N	1978
BON AIR NORTH	JEFFERSON DAVIS	LA10	053	079502	N	1974
BON AIR SOUTH	CALCASIEU	LA10	019	079513	ONA	1985
BONNET-CARRE	ST JOHN THE BAPTIST	LA10	095	080257	ONA	1958
BOOK	CATAHOULA	LA50	025	080835	O	1977
BORDELONVILLE	AVOYELLES	LA50	009	081745	OA	1951
BORDELONVILLE NORTH	AVOYELLES	LA50	009	014896	O	1994
BOSCO	ACADIA	LA10	001	082520	ONA	1934
BOSCO	LAFAYETTE	LA10	055	082520	ONA	1934
BOSCO	ST LANDRY	LA10	097	082520	ONA	1934
BOSCO SOUTH	ACADIA	LA10	001	082551	ONA	1955
BOSCO SOUTH	LAFAYETTE	LA10	055	082551	ONA	1955
BOSCO SOUTH	ST LANDRY	LA10	097	082551	ONA	1955
BOSTON BAYOU	VERMILION	LA10	113	082644	ONA	1957
BOUGERE	CONCORDIA	LA50	029	082923	OA	1955
BOUGERE NORTH	CONCORDIA	LA50	029	082954	OA	1965
BOURG	LAFOURCHE	LA10	057	083512	ONA	1975
BOURG	TERREBONNE	LA10	109	083512	ONA	1975
BOURG SOUTH	TERREBONNE	LA10	109	083605	N	1957
BOURG SW	TERREBONNE	LA10	109	083636	N	1961
BOUTTE	ST CHARLES	LA10	089	083729	ONA	1953
BOWIE	EAST CARROLL	LA50	035	084225	O	1982
BOZEMAN BRANCH	WINN	LA50	127	086193	N	1980
BRABSTON	CONCORDIA	LA50	029	086380	OA	1955
BRABSTON NORTH	CONCORDIA	LA50	029	004208	O	1981
BRACKY BRANCH	RED RIVER	LA50	081	086542	ON	1986

Field Name	County Name	State Sub	Co Code	Field Code	Field Type	Disc Year
BRANCH	ACADIA	LA10	001	088395	ONA	1958
BRANCH NW	ACADIA	LA10	001	088457	ONA	1951
BRETON SOUND BLK 1	OFFSHORE-STATE	LA05	990	810001	ONA	1955
BRETON SOUND BLK 12	PLAQUEMINES	LA10	075	810012	OA	1966
BRETON SOUND BLK 18	OFFSHORE-STATE	LA05	990	810018	ONA	1963
BRETON SOUND BLK 2	OFFSHORE-STATE	LA05	990	810002	N	1981
BRETON SOUND BLK 20	OFFSHORE-STATE	LA05	990	810020	ONA	1953
BRETON SOUND BLK 23	OFFSHORE-STATE	LA05	990	810023	N	1980
BRETON SOUND BLK 30	PLAQUEMINES	LA10	075	810030	ONA	1983
BRETON SOUND BLK 31	PLAQUEMINES	LA10	075	810031	ONA	1966
BRETON SOUND BLK 32	OFFSHORE-STATE	LA05	990	810032	ONA	1949
BRETON SOUND BLK 33	PLAQUEMINES	LA10	075	810033	N	1971
BRETON SOUND BLK 35	OFFSHORE-STATE	LA05	990	810035	O	1997
BRETON SOUND BLK 36	PLAQUEMINES	LA10	075	810036	N	1948
BRETON SOUND BLK 37	PLAQUEMINES	LA10	075	810037	ONA	1966
BRETON SOUND BLK 39	OFFSHORE-STATE	LA05	990	810039	N	1984
BRETON SOUND BLK 45	OFFSHORE-STATE	LA05	990	810045	ONA	1965
BRETON SOUND BLK 49	OFFSHORE-STATE	LA05	990	810049	ONA	1983
BRETON SOUND BLK 53	OFFSHORE-STATE	LA05	990	810053	ONA	1962
BRICK YARD LAKE	CATAHOULA	LA50	025	008062	O	1983
BRICK YARD LAKE	CONCORDIA	LA50	029	008062	O	1983
BRIDGE BRAKE	OUACHITA	LA50	073	091495	N	1954
BROUSSARD	LAFAYETTE	LA10	055	095060	ONA	1957
BROUSSARD	ST MARTIN	LA10	099	095060	ONA	1957
BROUSSARD NORTH	ST MARTIN	LA10	099	014412	N	1991
BRUNETT	EAST CARROLL	LA50	035	097370	O	1974
BRUSHY BAYOU	DE SOTO	LA50	031	097788	ONA	1960
BRUSHY CREEK	BEAUREGARD	LA10	011	097819	OA	1960
BRYANT BRAKE	CATAHOULA	LA50	025	098439	OA	1962
BRYCELAND	BIENVILLE	LA50	013	098594	N	1947
BRYCELAND WEST	BIENVILLE	LA50	013	098625	ONA	1974
BUCK POINT	VERMILION	LA10	113	099726	ONA	1980
BUCK POINT EAST	VERMILION	LA10	113	099757	ONA	1962
BUCK POINT NORTH	VERMILION	LA10	113	099788	ONA	1981
BUCKHORN	TENSAS	LA50	107	100315	ONA	1959
BUCKNER	RICHLAND	LA50	083	100501	N	1963
BUCKSHOT BAYOU	MADISON	LA50	065	100536	OA	1977
BUCKSHOT BAYOU	TENSAS	LA50	107	100536	OA	1977
BUCKSTON MARSH	BEAUREGARD	LA10	011	100656	OA	1960
BUFFALO BAYOU	DE SOTO	LA50	031	101290	N	1979
BUHLER	CALCASIEU	LA10	019	102144	ONA	1961
BUHLER EAST	CALCASIEU	LA10	019	102175	ONA	1983
BUHLER WEST	CALCASIEU	LA10	019	102206	OA	1969
BULGER CREEK	WINN	LA50	127	014737	O	1990
BULL CREEK	UNION	LA50	111	102516	ON	1983
BULLTAIL BAYOU	IBERVILLE	LA10	047	102822	OA	1975
BULLY CAMP	LAFOURCHE	LA10	057	102826	ONA	1942
BUNCHY CREEK	ALLEN	LA10	003	103012	ONA	1955
BUNKIE	AVOYELLES	LA50	009	103396	ON	1977
BURAS	PLAQUEMINES	LA10	075	103601	ONA	1959
BURLINGTON	CALDWELL	LA50	021	104872	N	1968
BURR FERRY	VERNON	LA50	115	106189	ON	1977
BURR FERRY NORTH	VERNON	LA50	115	015247	N	1995
BURR FERRY SOUTH	VERNON	LA50	115	015987	OA	1996
BURRWOOD	PLAQUEMINES	LA10	075	106515	ONA	1955
BURRWOOD	OFFSHORE-STATE	LA05	990	106515	N	1965
BURTON	ST JAMES	LA10	093	106701	ONA	1984
BURTON WEST	ST JAMES	LA10	093	106769	N	1977
BURTVILLE	EAST BATON ROUGE	LA10	033	106794	ONA	1950
BURTVILLE NORTH	EAST BATON ROUGE	LA10	033	106796	ONA	1979
BUXTON CREEK	CALCASIEU	LA10	019	014417	N	1992
BUXTON CREEK WEST	CALCASIEU	LA10	019	014413	N	1991
CADDO PINE ISLAND	BOSSIER	LA50	015	111694	ONA	1904
CADDO PINE ISLAND	CADDO	LA50	017	111694	ONA	1904
CADE	LAFAYETTE	LA10	055	111787	N	1956
CADE	ST MARTIN	LA10	099	111787	N	1956
CADEVILLE	OUACHITA	LA50	073	111849	ONA	1955
CADEVILLE SW	OUACHITA	LA50	073	111880	N	1962
CAILLOU ISLAND	LAFOURCHE	LA10	057	112314	ONA	1930
CAILLOU ISLAND	TERREBONNE	LA10	109	112314	ONA	1930
CAILLOU ISLAND	OFFSHORE-STATE	LA05	990	112314	ONA	1930
CALCASIEU LAKE	CAMERON	LA10	023	112779	ONA	1958
CALCASIEU PASS	CAMERON	LA10	023	112810	ONA	1961
CALHOUN	JACKSON	LA50	049	113089	ON	1948
CALHOUN	LINCOLN	LA50	061	113089	ON	1948
CALHOUN	OUACHITA	LA50	073	113089	ON	1948
CALIFORNIA BAYOU	CATAHOULA	LA50	025	113337	OA	1960
CALVIN	WINN	LA50	127	114081	N	1942
CAMERON	CAMERON	LA10	023	114670	ONA	1952
CAMERON CANAL	CAMERON	LA10	023	114684	N	1979
CAMERON CANAL	VERMILION	LA10	113	114684	N	1979
CAMERON MEADOWS	CAMERON	LA10	023	114763	ONA	1931
CAMERON MEADOWS EAST	CAMERON	LA10	023	114794	N	1965
CAMERON MEADOWS EAST OLD	CAMERON	LA10	023	114856	O	1947
CANADIAN BAYOU	DE SOTO	LA50	031	116313	ONA	1958
CANE BRAKE	ALLEN	LA10	003	116747	ONA	1956
CANE HILL	CALDWELL	LA50	021	003782	N	1980
CANEY BAYOU	TENSAS	LA50	107	116995	OA	1964
CANEY CREEK	BEAUREGARD	LA10	011	117026	OA	1948
CANEY CREEK EAST	BEAUREGARD	LA10	011	117043	OA	1974
CANKTON	ST LANDRY	LA10	097	117305	ONA	1931
CANKTON NORTH	LAFAYETTE	LA10	055	117336	ONA	1944
CANKTON NORTH	ST LANDRY	LA10	097	117336	ONA	1944
CANNISNIA LAKE	DE SOTO	LA50	031	117530	N	1976
CANNISNIA LAKE	RED RIVER	LA50	081	117530	N	1976
CARLTON	OUACHITA	LA50	073	120312	N	1953
CARLTON NORTH	LINCOLN	LA50	061	120343	N	1964
CARLTON NORTH	OUACHITA	LA50	073	120343	N	1964
CARR LAKE	CATAHOULA	LA50	025	121459	OA	1958
CARROLL CREEK	RED RIVER	LA50	081	004210	N	1982
CARSON LAKE	BEAUREGARD	LA10	011	013350	OA	1989
CARTERVILLE	BOSSIER	LA50	015	122513	ONA	1924
CARTERVILLE	WEBSTER	LA50	119	122513	ONA	1924
CARTERVILLE NORTH	BOSSIER	LA50	015	122544	ONA	1942
CARTERVILLE NORTH	WEBSTER	LA50	119	122544	ONA	1942
CARTWRIGHT	JACKSON	LA50	049	122978	ONA	1960
CASKETT BAYOU	PLAQUEMINES	LA10	075	124047	N	1980
CASPIANA	CADDO	LA50	017	124218	ONA	1985
CASPIANA	DE SOTO	LA50	031	124218	ONA	1985
CASTOR	BIENVILLE	LA50	013	125179	ONA	1982
CASTOR CREEK	ALLEN	LA10	003	125210	N	1957
CATAHOULA LAKE	LA SALLE	LA50	059	125489	OA	1942
CATAHOULA LAKE SOUTH	LA SALLE	LA50	059	125551	OA	1958
CATAHOULA LAKE SOUTH	RAPIDES	LA50	079	125551	OA	1958
CATAHOULA LAKE WEST	LA SALLE	LA50	059	125582	ONA	1949
CATFISH BAYOU	CONCORDIA	LA50	029	125923	O	1963
CATUNA	DE SOTO	LA50	031	126512	N	1960
CECELIA	ST MARTIN	LA10	099	127404	ONA	1956
CECELIA NORTH	ST MARTIN	LA10	099	127435	ONA	1961
CEDAR GROVE	BOSSIER	LA50	015	127900	N	1915
CEDAR GROVE	CADDO	LA50	017	127900	N	1915
CENTERVILLE	EVANGELINE	LA10	039	129729	OA	1997
CHACAHOULA	LAFOURCHE	LA10	057	130830	ONA	1938
CHACAHOULA WEST	ASSUMPTION	LA10	007	130847	N	1972
CHALKLEY	CALCASIEU	LA10	019	131264	ONA	1938
CHALKLEY	CAMERON	LA10	023	131264	ONA	1938
CHALKLEY	JEFFERSON DAVIS	LA10	053	131264	ONA	1938
CHALKLEY NORTH	CALCASIEU	LA10	019	131295	ONA	1956
CHALKLEY NORTH	CAMERON	LA10	023	131295		
CHALKLEY NORTH	JEFFERSON DAVIS	LA10	053	131295	ONA	1956
CHALKLEY NW	CALCASIEU	LA10	019	131326	ONA	1957
CHALKLEY SOUTH	CAMERON	LA10	023	131341	N	1979
CHALKLEY WEST	CAMERON	LA10	023	131357	ON	1952
CHAMBLEE	TENSAS	LA50	107	131574	ONA	1957
CHANDELEUR SOUND AD BLK 41	OFFSHORE-STATE	LA05	990	819041	N	1998
CHANDELEUR SOUND AD BLK 63	OFFSHORE-STATE	LA05	990	819063	N	1982
CHANDELEUR SOUND BLK 15	ST BERNARD	LA10	087	818015	N	1983
CHANDELEUR SOUND BLK 25	ST BERNARD	LA10	087	818025	OA	1965
CHANDELEUR SOUND BLK 28	ST BERNARD	LA10	087	818028	N	1981
CHANDELEUR SOUND BLK 32	ST BERNARD	LA10	087	818032	N	1992
CHANDELEUR SOUND BLK 35	ST BERNARD	LA10	087	818035	N	1976
CHANDELEUR SOUND BLK 41	ST BERNARD	LA10	087	818041	N	1954
CHANDELEUR SOUND BLK 51	ST BERNARD	LA10	087	818051	ONA	1982
CHANDELEUR SOUND BLK 52	ST BERNARD	LA10	087	818052	N	1988
CHANDELEUR SOUND BLK 54	ST BERNARD	LA10	087	818054	N	1966
CHANDELEUR SOUND BLK 58	ST BERNARD	LA10	087	818058	N	1976
CHANDELEUR SOUND BLK 69	ST BERNARD	LA10	087	818069	N	1954
CHANDELEUR SOUND BLK 71	ST BERNARD	LA10	087	818071	ONA	1985
CHANDELEUR SOUND BLK 73	ST BERNARD	LA10	087	818073	ONA	1983
CHANDELEUR SOUND BLK 8	OFFSHORE-STATE	LA05	990	818008	N	1994
CHANEY LAKES	CONCORDIA	LA50	029	132473	OA	1949
CHARENTON	ST MARY	LA10	101	133744	ONA	1936
CHASMORE	VERNON	LA50	115	004250	N	1997
CHATAIGNIER	ST LANDRY	LA10	097	134457	ONA	1960
CHATHAM	JACKSON	LA50	049	134519	N	1945
CHATMAN BAYOU	DE SOTO	LA50	031	134581	ON	1968
CHAUVIN	TERREBONNE	LA10	109	134705	ONA	1967
CHAUVIN SOUTH	TERREBONNE	LA10	109	134736	ONA	1961
CHEGBY	LAFOURCHE	LA10	057	135201	ONA	1960
CHEGBY	ST JAMES	LA10	093	135201	ONA	1960
CHEGBY SOUTH	LAFOURCHE	LA10	057	004211	N	1979
CHEMARD LAKE	DE SOTO	LA50	031	135263	ONA	1965
CHENEYVILLE	RAPIDES	LA50	079	135480	ONA	1935
CHENEYVILLE WEST	RAPIDES	LA50	079	000126	OA	1996
CHENIERE	JACKSON	LA50	049	135511	N	1961
CHENIERE	OUACHITA	LA50	073	135511	N	1961
CHENIERE BRAKE	OUACHITA	LA50	073	135542	N	1959
CHENIERE CREEK	OUACHITA	LA50	073	135573	N	1959
CHENIERE PERDUE	CAMERON	LA10	023	135604	ONA	1955
CHENIERE PERDUE EAST	CAMERON	LA10	023	135635	ONA	1968
CHENIERE PERDUE WEST	CAMERON	LA10	023	135666	N	1956
CHESTER	CALDWELL	LA50	021	136472		
CHICKASAW CREEK	LA SALLE	LA50	059	137929	N	1968
CHINA	JEFFERSON DAVIS	LA10	053	139417	ONA	1940
CHINA SE	JEFFERSON DAVIS	LA10	053	000500	N	1980
CHINA SW	JEFFERSON DAVIS	LA10	053	139634	ONA	1958
CHLOE	CALCASIEU	LA10	019	140393	N	1978
CHOCTAW SCHOOL	LAFOURCHE	LA10	057	140812	N	1960
CHOUDRANT	LINCOLN	LA50	061	140998	ONA	1946
CHOUPIQUE	CALCASIEU	LA10	019	141029	ONA	1958
CHOUPIQUE NORTH	CALCASIEU	LA10	019	141060	ONA	1972
CHURCH POINT	ACADIA	LA10	001	142455	ONA	1954
CINCLARE	WEST BATON ROUGE	LA10	121	004212	N	1979
CLAM BAY	PLAQUEMINES	LA10	075	144541	N	1977
CLARKS	CALDWELL	LA50	021	145664	N	1941
CLARKS NORTH	CALDWELL	LA50	021	145788	N	1972
CLARKS SOUTH	CALDWELL	LA50	021	145819	N	1972
CLARKS WEST	CALDWELL	LA50	021	145835	N	1974
CLAY	JACKSON	LA50	049	146253	ON	1984
CLAY	LINCOLN	LA50	061	146253	ON	1984
CLAYTON	CONCORDIA	LA50	029	146780	OA	1954
CLEAR BRANCH	JACKSON	LA50	049	147011	N	1976
CLEAR CREEK	ALLEN	LA10	003	147121	ONA	1953
CLEAR CREEK	BEAUREGARD	LA10	011	147121	ONA	1953
CLEAR LAKE	DE SOTO	LA50	031	147214	O	1957
CLEAR MARAIS	CALCASIEU	LA10	019	016215	N	1989
CLOVELLY	LAFOURCHE	LA10	057	149167	ONA	1951
COCODRIE LAKE	CONCORDIA	LA50	029	150950	OA	1965
COFFEE BAY	LAFOURCHE	LA10	057	151167	ONA	1953
COLFAX	GRANT	LA50	043	153182	OA	1979
COLGRADE	WINN	LA50	127	153213	ON	1959
COLLEGE POINT-ST JAMES	ST JAMES	LA10	093	153647	ONA	1943
COLLINSBURG	BOSSIER	LA50	015	154158	OA	1978
COLQUITT	CLAIBORNE	LA50	027	154856	ONA	1953
COLQUITT NW	CLAIBORNE	LA50	027	154887	ONA	1956
COLUMBIA	CALDWELL	LA50	021	154980	ON	1981
COLUMBIA EAST	CALDWELL	LA50	021	155011	N	1974
COLUMBIA SOUTH	CALDWELL	LA50	021	155135	N	1972
COLUMBIA WEST	CALDWELL	LA50	021	155197	N	1975
COLUMBUS	SABINE	LA50	085	155290	O	1966
COLYELL CREEK	LIVINGSTON	LA10	063	016217	N	1992
COMITE	EAST BATON ROUGE	LA10	033	000291	ON	1984
CONSTANCE BAYOU	CAMERON	LA10	023	158452	N	1953
CONVERSE	DE SOTO	LA50	031	158638	ONA	1932
CONVERSE	SABINE	LA50	085	158638	ONA	1932
COOCHIE	CONCORDIA	LA50	029	009082	O	1984
COON POINT	OFFSHORE-STATE	LA05	990	159661	ONA	1983
COOPER	CALDWELL	LA50	021	159723	N	1974
COOTERVILLE	BOSSIER	LA50	015	004146	N	1981
COPENHAGEN	CALDWELL	LA50	021	004213	N	1980
COQUILLE BAY	PLAQUEMINES	LA10	075	160653	ONA	1951
CORNEY BAYOU	UNION	LA50	111	162058	OA	1980
COSSINADE	VERMILION	LA10	113	163443	ONA	1960
COTE BLANCHE BAY EAST	IBERIA	LA10	045	163536	ONA	1981
COTE BLANCHE BAY WEST	IBERIA	LA10	045	163567	ONA	1940
COTE BLANCHE BAY WEST	ST MARY	LA10	101	163567	ONA	1940

Field Name	County Name	State Sub	Co Code	Field Code	Field Type	Disc Year
COTE BLANCHE ISLAND	ST MARY	LA10	101	163598	ONA	1948
COTEAU	IBERIA	LA10	045	163629	N	1989
COTEAU FRENE	ASSUMPTION	LA10	007	163660	ONA	1967
COTTAGE GROVE	BOSSIER	LA50	015	163691	OA	1954
COTTON PLANT	CALDWELL	LA50	021	164083	N	1975
COTTON PLANT	WINN	LA50	127	164083	N	1975
COTTON VALLEY	WEBSTER	LA50	119	164156	ONA	1922
COUBA ISLAND	ST CHARLES	LA10	089	164652	ONA	1957
COULEE HIPPOLYTE	CALCASIEU	LA10	019	164807	ONA	1956
COUSHATTA	RED RIVER	LA50	081	165520	N	1943
COWARDS GULLY	BEAUREGARD	LA10	011	166202	ONA	1956
COWARDS GULLY	CALCASIEU	LA10	019	166202	ONA	1956
COWPEN CREEK	BEAUREGARD	LA10	011	166636	ONA	1951
COWPEN CREEK WEST	BEAUREGARD	LA10	011	166662	OA	1974
COX BAY	PLAQUEMINES	LA10	075	166822	ONA	1950
CRAB LAKE	CAMERON	LA10	023	167799	ONA	1954
CRAIG BAYOU	CATAHOULA	LA50	025	012147	O	1986
CREOLE	OFFSHORE-STATE	LA05	990	169442	ONA	1938
CREOLE NORTH	CAMERON	LA10	023	169457	N	1978
CREOLE SOUTH	CAMERON	LA10	023	169473	N	1959
CREOLE WEST	CAMERON	LA10	023	004214	N	1977
CRESCENT	IBERVILLE	LA10	047	169504	OA	1964
CRESCENT FARMS	TERREBONNE	LA10	109	169597	ONA	1970
CRESTON	NATCHITOCHES	LA50	069	170155	N	1980
CREW LAKE	RICHLAND	LA50	083	170310	N	1969
CREW LAKE NORTH	MOREHOUSE	LA50	067	170341	N	1967
CREW LAKE NORTH	RICHLAND	LA50	083	170341	N	1967
CRIMEA	TENSAS	LA50	107	170527	ONA	1962
CROCODILE BAYOU	ST MARTIN	LA10	099	006247	ONA	1987
CROOKED BAYOU	PLAQUEMINES	LA10	075	171364	N	1970
CROSS BAYOU	CATAHOULA	LA50	025	171591	OA	1969
CROSS COCODRIE	CONCORDIA	LA50	029	171612	O	1957
CROSS LAKE	BOSSIER	LA50	015	171736	ON	1913
CROSS LAKE	CADDO	LA50	017	171736	ON	1913
CROSS LAKE NORTH	CADDO	LA50	017	010070	N	1984
CROSSROADS	WINN	LA50	127	172170	ON	1954
CROSSROADS SOUTH	WINN	LA50	127	172232	O	1967
CROSSWAY BAYOU	BOSSIER	LA50	015	172356	OA	1956
CROWLEY	ACADIA	LA10	001	172728	ONA	1938
CROWLEY NORTH	ACADIA	LA10	001	172759	ONA	1937
CROWN POINT	JEFFERSON	LA10	051	172914	ONA	1962
CUBA CHURCH	OUACHITA	LA50	073	004215	N	1977
CUBA CHURCH NE	OUACHITA	LA50	073	011693	N	1986
CURRY	WINN	LA50	127	174790	O	1957
CUT OFF	LAFOURCHE	LA10	057	175689	ONA	1953
CUTGRASS COULEE	ST JAMES	LA10	093	175739	ONA	1975
CYNTHIA BAYOU	CONCORDIA	LA50	029	004217	O	1980
CYNTHIA BAYOU SOUTH	CONCORDIA	LA50	029	004216	OA	1981
CYPRESS BAYOU	LA SALLE	LA50	059	176364	OA	1941
CYPRESS BAYOU EAST	CATAHOULA	LA50	025	004218	O	1981
CYPRESS BRANCH	DE SOTO	LA50	031	176426	N	1983
CYPRESS ISLAND	LAFAYETTE	LA10	055	176581	ONA	1965
CYPRESS ISLAND	ST MARTIN	LA10	099	176581	ONA	1965
CYPRESS SPRINGS	BIENVILLE	LA50	013	176705	OA	1954
D ARBONNE	UNION	LA50	111	177520	ONA	1947
DALCOUR	PLAQUEMINES	LA10	075	178667	ONA	1956
DANVILLE	BIENVILLE	LA50	013	180403	N	1966
DANVILLE	JACKSON	LA50	049	180403	N	1966
DARLEY	BIENVILLE	LA50	013	180713	ON	1956
DARLEY	CLAIBORNE	LA50	027	180713	ON	1956
DARROW	ASCENSION	LA10	005	181178	ONA	1932
DAVID HAAS	AVOYELLES	LA50	009	181922	ONA	1947
DAVIS LAKE	CALDWELL	LA50	021	004162	N	1983
DE LARGE	TERREBONNE	LA10	109	183651	ONA	1968
DE QUINCY	CALCASIEU	LA10	019	189169	ONA	1949
DE QUINCY WEST	BEAUREGARD	LA10	011	189231	ONA	1957
DEEP BAYOU	CAMERON	LA10	023	185201	ONA	1960
DEEP LAKE	CAMERON	LA10	023	185356	N	1952
DEEP LAKE NORTH	CAMERON	LA10	023	185387	ONA	1963
DEEP SALINE	TERREBONNE	LA10	109	007571	N	1983
DEER ISLAND	TERREBONNE	LA10	109	185697	ONA	1953
DEER ISLAND WEST	TERREBONNE	LA10	109	185759	OA	1958
DEER PARK	CONCORDIA	LA50	029	185790	OA	1950
DEER PARK SW	CONCORDIA	LA50	029	010074	O	1984
DEHLCO	RICHLAND	LA50	083	186565	ONA	1946
DELACROIX ISLAND	PLAQUEMINES	LA10	075	186906	ONA	1941
DELARGE	TERREBONNE	LA10	109	186931	ONA	1968
DELHI	FRANKLIN	LA50	041	187104	OA	1944
DELHI	MADISON	LA50	065	187104	OA	1944
DELHI	RICHLAND	LA50	083	187104	OA	1944
DELHI SOUTH	FRANKLIN	LA50	041	187154	ONA	1938
DELIA	ASSUMPTION	LA10	007	187247	N	1965
DELTA BRIDGE	TENSAS	LA50	107	016218	ONA	1974
DELTA DUCK CLUB	PLAQUEMINES	LA10	075	187712	ONA	1941
DELTA FARMS	JEFFERSON	LA10	051	187743	ONA	1940
DELTA FARMS	LAFOURCHE	LA10	057	187743	ONA	1940
DELTA FARMS WEST	LAFOURCHE	LA10	057	187774	ONA	1952
DELTABRIDGE	TENSAS	LA50	107	187792	ONA	1974
DEMERY CREEK	NATCHITOCHES	LA50	069	187888	N	1978
DEMERY CREEK SW	NATCHITOCHES	LA50	069	011700	N	1985
DENHAM SPRINGS	LIVINGSTON	LA10	063	188084	OA	1952
DES ARC	RED RIVER	LA50	081	189386	O	1970
DIAMOND	PLAQUEMINES	LA10	075	190805	ONA	1958
DIXIE	BOSSIER	LA50	015	193812	ONA	1929
DIXIE	CADDO	LA50	017	193812	ONA	1929
DOBBS BAY	CONCORDIA	LA50	029	004219	O	1980
DODSON	WINN	LA50	127	194844	N	1971
DODSON SOUTH	WINN	LA50	127	014918	N	1994
DOG LAKE	TERREBONNE	LA10	109	195309	ONA	1937
DONNER	TERREBONNE	LA10	109	197293	ONA	1958
DONNER EAST	TERREBONNE	LA10	109	197324	N	1971
DORCYVILLE	IBERVILLE	LA10	047	004220	OA	1982
DOWDY BRANCH	CLAIBORNE	LA50	027	014922	N	1994
DOWNSVILLE	UNION	LA50	111	201292	ONA	1948
DOWNSVILLE SOUTH	LINCOLN	LA50	061	201323	N	1961
DOWNSVILLE SOUTH	UNION	LA50	111	201323	N	1961
DRAKES BAY	PLAQUEMINES	LA10	075	202056	ONA	1981
DREW	OUACHITA	LA50	073	202517	N	1966
DREW SOUTH	OUACHITA	LA50	073	202548	N	1957
DRISCOLL	BIENVILLE	LA50	013	202920	N	1936
DRY CREEK	BEAUREGARD	LA10	011	203602	ONA	1955
DUCK LAKE	ST MARTIN	LA10	099	204517	ONA	1947
DUCK LAKE	ST MARY	LA10	101	204517		
DULAC	TERREBONNE	LA10	109	205323	N	1952
DUNN FERRY	CALCASIEU	LA10	019	004221	ONA	1983
DURALDE	EVANGELINE	LA10	039	207276	ONA	1949
DURALDE WEST	ALLEN	LA10	003	004222	OA	1980
DUSON	ACADIA	LA10	001	207989	ONA	1960
DUSON	LAFAYETTE	LA10	055	207989	ONA	1960
DUSON NORTH	LAFAYETTE	LA10	055	208020	O	1959
DYKESVILLE	WEBSTER	LA50	119	209214	ONA	1948
DYKESVILLE EAST	CLAIBORNE	LA50	027	209245	ONA	1980
DYKESVILLE EAST	WEBSTER	LA50	119	209245	ONA	1980
EAST CAMERON BLK 17	OFFSHORE-STATE	LA05	990	824017	ONA	1960
EAST CAMERON BLK 2	OFFSHORE-STATE	LA05	990	842002	N	1999
EAST CAMERON BLK 4	OFFSHORE-STATE	LA05	990	824004	ONA	1978
EBARB SCHOOL	SABINE	LA50	085	212478	OA	1965
EDGARD	ST JOHN THE BAPTIST	LA10	095	213656	N	1966
EDGERLY	CALCASIEU	LA10	019	213718	ONA	1912
EDGERLY WEST	CALCASIEU	LA10	019	009329	ONA	1999
EDNA	JEFFERSON DAVIS	LA10	053	214865	OA	1948
EDNA NORTH	JEFFERSON DAVIS	LA10	053	214958	ONA	1954
EDNA WEST	JEFFERSON DAVIS	LA10	053	215051	ONA	1981
EGAN	ACADIA	LA10	001	215648	ONA	1943
EGYPT FERRY	FRANKLIN	LA50	041	215834	OA	1967
ELBA	POINTE COUPEE	LA10	077	217896	ONA	1979
ELBA	ST LANDRY	LA10	097	217896	ONA	1979
ELIZABETH	ALLEN	LA10	003	218915	N	1974
ELLIS	ACADIA	LA10	001	220624	ONA	1950
ELM GROVE	BOSSIER	LA50	015	221399	ONA	1958
ELM GROVE	CADDO	LA50	017	221399	ONA	1958
ELM RIDGE	LA SALLE	LA50	059	221461	OA	1942
ELM RIDGE WEST	LA SALLE	LA50	059	221492	OA	1953
ELOI BAY	OFFSHORE-STATE	LA05	990	222143	ONA	1953
ELTON	JEFFERSON DAVIS	LA10	053	223034	N	1974
ELTON NORTH	ACADIA	LA10	001	223042	ONA	1939
ELTON NORTH	ALLEN	LA10	003	223042	ONA	1939
ELTON SOUTH	JEFFERSON DAVIS	LA10	053	223073	ONA	1937
EMPIRE	PLAQUEMINES	LA10	075	224313	ONA	1959
ENTERPRISE	CATAHOULA	LA50	025	226049	OA	1959
EOLA	AVOYELLES	LA50	009	226452	ONA	1939
EPPS	EAST CARROLL	LA50	035	226762	N	1928
EPPS	WEST CARROLL	LA50	123	226762	N	1928
EPPS SOUTH	WEST CARROLL	LA50	123	226772	N	1928
ERATH	VERMILION	LA10	113	227018	ONA	1940
ERATH SOUTH	VERMILION	LA10	113	227088	N	1979
EROS	JACKSON	LA50	049	227621	N	1979
ERWINVILLE	WEST BATON ROUGE	LA10	121	227731	OA	1952
ESPERANCE POINT	CONCORDIA	LA50	029	228196	OA	1950
ESTHER	VERMILION	LA10	113	228940	N	1959
ESTHER SW	VERMILION	LA10	113	228971	ONA	1964
EUGENE ISLAND BLK 1	OFFSHORE-STATE	LA05	990	829001	N	1983
EUGENE ISLAND BLK 18	OFFSHORE-STATE	LA05	990	829018	ONA	1954
EUGENE ISLAND BLK 3	OFFSHORE-STATE	LA05	990	829003	N	1970
EUGENE ISLAND BLK 4	OFFSHORE-STATE	LA05	990	829004	N	1959
EUGENE ISLAND BLK 7	OFFSHORE-STATE	LA05	990	829007	N	1999
EUGENE ISLAND BLK 8	OFFSHORE-STATE	LA05	990	829008	N	1959
EUGENE ISLAND BLK 9	OFFSHORE-STATE	LA05	990	829009	N	1980
EUNICE	ACADIA	LA10	001	229839	ONA	1949
EUNICE NORTH	EVANGELINE	LA10	039	229909	N	1977
EUNICE NORTH	ST LANDRY	LA10	097	229909	N	1977
FAIRCHILDS BEND	CONCORDIA	LA50	029	005455	OA	1979
FAIRVIEW	CONCORDIA	LA50	029	233940	OA	1950
FALSE RIVER	POINTE COUPEE	LA10	077	235102	N	1975
FALSE RIVER	WEST BATON ROUGE	LA10	121	235102	N	1975
FARMERVILLE	UNION	LA50	111	236203	ONA	1957
FARMERVILLE NORTH	UNION	LA50	111	010917	O	1984
FAUSSE POINTE	IBERIA	LA10	045	237195	ONA	1920
FAUSSE POINTE	ST MARTIN	LA10	099	237195	ONA	1920
FELLOWSHIP CHURCH	CALDWELL	LA50	021	005456	N	1981
FENRIS	EVANGELINE	LA10	039	238986	ONA	1960
FENRIS EAST	EVANGELINE	LA10	039	239003	N	1974
FENRIS WEST	EVANGELINE	LA10	039	239017	ONA	1965
FENTON	JEFFERSON DAVIS	LA10	053	239048	N	1982
FENTON EAST	JEFFERSON DAVIS	LA10	053	239110	ONA	1959
FENTON NORTH	JEFFERSON DAVIS	LA10	053	000324	N	1998
FENTON WEST	JEFFERSON DAVIS	LA10	053	239141	ONA	1959
FIDDLERS LAKE	TERREBONNE	LA10	109	240312	N	1965
FIELDS	BEAUREGARD	LA10	011	240560	ONA	1943
FIELDS NORTH	BEAUREGARD	LA10	011	240575	OA	1975
FIELDS WEST	BEAUREGARD	LA10	011	240622	OA	1953
FIRE ISLAND	VERMILION	LA10	113	241676	N	1964
FISH ISLAND	IBERIA	LA10	045	241862	N	1969
FISHERMANS BAY	LAFOURCHE	LA10	057	242110	N	1967
FIVE FORKS	WINN	LA50	127	243009	N	1985
FIVE MILE BAYOU	AVOYELLES	LA50	009	243071	OA	1963
FIVE MILE BAYOU	CONCORDIA	LA50	029	243071	OA	1963
FLAT CREEK	WINN	LA50	127	243800	N	1969
FLATWOODS	RAPIDES	LA50	079	244544	O	1945
FLOAT BAYOU	CONCORDIA	LA50	029	245443	OA	1965
FLOAT BAYOU NORTH	CONCORDIA	LA50	029	008133	OA	1977
FLORENCE	VERMILION	LA10	113	245784	ONA	1974
FLORENCE EAST	VERMILION	LA10	113	245877	OA	1947
FLORENCE SOUTH	VERMILION	LA10	113	245908	ONA	1971
FOLEY	ALLEN	LA10	003	247505	ONA	1959
FONTENOT	ALLEN	LA10	003	247877	N	1956
FONTENOT	JEFFERSON DAVIS	LA10	053	247877	N	1956
FONTENOT NE	ALLEN	LA10	003	247908	N	1966
FORDOCHE	POINTE COUPEE	LA10	077	248466	ONA	1949
FOREST GROVE SCHOOL	CLAIBORNE	LA50	027	248683	N	1966
FORKED ISLAND	VERMILION	LA10	113	005463	N	1978
FORT JACKSON	PLAQUEMINES	LA10	075	250326	N	1955
FORT JESSUP	SABINE	LA50	085	250357	ONA	1961
FORT PIKE	ORLEANS	LA10	071	250620	N	1979
FORT ST PHILIP	PLAQUEMINES	LA10	075	250963	N	1978
FOSTER RIDGE	CATAHOULA	LA50	025	004328	O	1979
FOULES	CATAHOULA	LA50	025	016219	N	1999
FOUR ISLE DOME	TERREBONNE	LA10	109	252496	ONA	1935
FOUR LEAGUE BAY	TERREBONNE	LA10	109	252558	ONA	1983
FOUR MILE BRANCH	GRANT	LA50	043	014936	N	1991
FOX LAKE	TENSAS	LA50	107	000174	N	1981
FRANKLIN	ST MARY	LA10	101	255209	ONA	1953
FRANKLIN EAST	ST MARY	LA10	101	255240	ON	1980
FRAZIER CREEK	CLAIBORNE	LA50	027	003842	N	1983

Field Name	County Name	State Sub	Co Code	Field Code	Field Type	Disc Year
FREELAND	EAST FELICIANA	LA10	037	256749	OA	1979
FRENCH FORK	LA SALLE	LA50	059	257782	OA	1955
FRENCH FORK SOUTH	LA SALLE	LA50	059	257813	OA	1969
FRENIER	ST JOHN THE BAPTIST	LA10	095	257937	ONA	1960
FRESH WATER BAYOU	VERMILION	LA10	113	257968	ONA	1965
FRESH WATER BAYOU NORTH	VERMILION	LA10	113	257999	ONA	1958
FREY	ACADIA	LA10	001	258092	N	1983
FRISCO	POINTE COUPEE	LA10	077	258557	OA	1956
FROG LAKE	IBERVILLE	LA10	047	005467	ONA	1978
FROGMORE	CONCORDIA	LA50	029	258805	OA	1958
FROGMORE NE	CONCORDIA	LA50	029	009094	O	1984
FULLERTON	VERNON	LA50	115	259999	OA	1997
FULTON	BEAUREGARD	LA10	011	260309	ONA	1956
FULTON SOUTH	BEAUREGARD	LA10	011	260588	OA	1977
FUNNY LOUIS BAYOU	LA SALLE	LA50	059	260681	N	1941
GAHAGAN	RED RIVER	LA50	081	263015	ONA	1986
GAINESVILLE	WINN	LA50	127	263201	N	1984
GALBRAITH	NATCHITOCHES	LA50	069	263480	OA	1970
GANSVILLE	WINN	LA50	127	009096	N	1984
GARDEN CITY	ST MARY	LA10	101	265092	ONA	1960
GARDEN ISLAND BAY	PLAQUEMINES	LA10	075	265340	ONA	1935
GARDEN ISLAND BAY NORTH	PLAQUEMINES	LA10	075	005470	N	1981
GARYVILLE NORTH	ST JOHN THE BAPTIST	LA10	095	267107	OA	1962
GAY ISLAND	DE SOTO	LA50	031	268037	ONA	1958
GAY ISLAND	RED RIVER	LA50	081	268037	ONA	1958
GAYLES	CADDO	LA50	017	268130	N	1967
GHEENS	LAFOURCHE	LA10	057	011734	N	1986
GIBSLAND	BIENVILLE	LA50	013	015965	N	1999
GIBSON	TERREBONNE	LA10	109	271487	ONA	1937
GILES BEND	CONCORDIA	LA50	029	272479	O	1971
GILLIS-ENGLISH BAYOU	CALCASIEU	LA10	019	273316	ONA	1934
GILLIS-ENGLISH BAYOU NORTH	CALCASIEU	LA10	019	000127	N	1997
GIRARD	RICHLAND	LA50	083	273998	N	1965
GLADE	CATAHOULA	LA50	025	274479	O	1968
GLADE BAYOU	TENSAS	LA50	107	274510	OA	1962
GLENMORA	RAPIDES	LA50	079	276618	ONA	1950
GLENMORA SOUTH	EVANGELINE	LA10	039	015390	N	1995
GO AROUND BAYOU	CAMERON	LA10	023	277533	N	1955
GOLD MINE	ST JOHN THE BAPTIST	LA10	095	278201	N	1976
GOLDEN MEADOW	LAFOURCHE	LA10	057	278432	ONA	1938
GOLDEN MEADOW EAST	LAFOURCHE	LA10	057	278463	ONA	1957
GONZALES	ASCENSION	LA10	005	279641	ONA	1963
GONZALES SOUTH	ASCENSION	LA10	005	010090	OA	1985
GOOD HOPE	ST CHARLES	LA10	089	279796	ONA	1944
GOOD HOPE EAST	JEFFERSON	LA10	051	279827	ONA	1969
GOOD HOPE EAST	ST CHARLES	LA10	089	279827	ONA	1969
GOOSE LAKE	CONCORDIA	LA50	029	280695	OA	1965
GORDON	BEAUREGARD	LA10	011	280912	ONA	1944
GORDON NORTH	BEAUREGARD	LA10	011	281005	ONA	1948
GORDON SOUTH	BEAUREGARD	LA10	011	281098	O	1964
GORDON SW	BEAUREGARD	LA10	011	009135	ONA	1984
GORDON SW	CALCASIEU	LA10	019	009135	ON	1984
GORDON WEST	BEAUREGARD	LA10	011	281222	ONA	1968
GORUM	NATCHITOCHES	LA50	069	281687	OA	1948
GRAND BAY	PLAQUEMINES	LA10	075	284152	ONA	1938
GRAND BAY NW	PLAQUEMINES	LA10	075	284183	N	1970
GRAND BAYOU	ASSUMPTION	LA10	007	284214	ONA	1970
GRAND BOIS	LAFOURCHE	LA10	057	016224	ONA	1982
GRAND CANE	DE SOTO	LA50	031	284245	ONA	1941
GRAND CANE NORTH	DE SOTO	LA50	031	284276	ONA	1952
GRAND CHENIERE	CAMERON	LA10	023	284338	ONA	1947
GRAND CHENIERE NORTH	CAMERON	LA10	023	005474	N	1980
GRAND CHENIERE SOUTH	CAMERON	LA10	023	284369	N	1954
GRAND COTEAU	ST LANDRY	LA10	097	284400	ONA	1955
GRAND COULEE	ACADIA	LA10	001	284431	ONA	1955
GRAND ISLE BLK 16	OFFSHORE-STATE	LA05	990	842016	ONA	1948
GRAND ISLE BLK 18	OFFSHORE-STATE	LA05	990	842018	ONA	1948
GRAND ISLE BLK 25	OFFSHORE-STATE	LA05	990	842025	N	1961
GRAND LAKE	CAMERON	LA10	023	284524	ONA	1939
GRAND LAKE SOUTH	CAMERON	LA10	023	005475	N	1979
GRAND LAKE SW	CAMERON	LA10	023	012176	N	1986
GRAND LOUIS BAYOU	EVANGELINE	LA10	039	005476	OA	1978
GRAND RIVER	IBERVILLE	LA10	047	284648	ONA	1967
GRANDBOIS	LAFOURCHE	LA10	057	005477	ONA	1981
GRASSY LAKE	RED RIVER	LA50	081	286062	N	1975
GRAVEYARD ISLAND	ASSUMPTION	LA10	007	286337	OA	1978
GRAYS CREEK	LIVINGSTON	LA10	063	012879	N	1988
GRAYSON	CALDWELL	LA50	021	286880	N	1969
GRAYSON NORTH	CALDWELL	LA50	021	286942	N	1972
GRAYSON SOUTH	CALDWELL	LA50	021	286973	N	1980
GREEN LAKE	WEST BATON ROUGE	LA10	121	288244	ONA	1978
GREENLAW	TANGIPAHOA	LA10	105	005478	OA	1981
GREENS BAYOU	CONCORDIA	LA50	029	289298	O	1983
GREENSBURG	ST HELENA	LA10	091	289360	OA	1981
GREENSBURG EAST	ST HELENA	LA10	091	289391	O	1993
GREENSBURG NE	ST HELENA	LA10	091	289422	OA	1983
GREENWOOD-WASKOM	CADDO	LA50	017	290197	ONA	1916
GROGAN	DE SOTO	LA50	031	292243	ONA	1937
GROGAN	NATCHITOCHES	LA50	069	292243	ONA	1937
GROGAN	SABINE	LA50	085	292243	ONA	1937
GROSSE ISLE	VERMILION	LA10	113	292429	ONA	1979
GROSSE SAVANNE	CAMERON	LA10	023	292460	OA	1956
GROSSE TETE	IBERVILLE	LA10	047	292491	ONA	1983
GROSSE TETE	WEST BATON ROUGE	LA10	121	292491	ONA	1979
GUEYDAN	ACADIA	LA10	001	293902	ONA	1932
GUEYDAN	VERMILION	LA10	113	293902	ONA	1932
GUEYDAN CANAL	VERMILION	LA10	113	003539	N	1982
GUEYDAN EAST	VERMILION	LA10	113	293912	N	1973
GUEYDAN SE	VERMILION	LA10	113	293933	ONA	1977
GUEYDAN SW NEW	VERMILION	LA10	113	293959	N	1970
GUEYDAN SW OLD	VERMILION	LA10	113	293964	N	1960
GUEYDAN WEST	CAMERON	LA10	023	293995	ONA	1938
GUEYDAN WEST	VERMILION	LA10	113	293995	ONA	1938
GUM COVE	CAMERON	LA10	023	294491	ONA	1944
HACKBERRY EAST	CAMERON	LA10	023	298174	ONA	1927
HACKBERRY WEST	CAMERON	LA10	023	298329	ONA	1927
HADDENS NORTH	VERNON	LA10	115	014502	O	1993
HAHNVILLE	ST CHARLES	LA10	089	299073	OA	1946
HALF MOON LAKE	OFFSHORE-STATE	LA05	990	299662	ONA	1963
HALTER ISLAND	TERREBONNE	LA10	109	301057	ONA	1954
HAPPY JACK	PLAQUEMINES	LA10	075	304318	N	1973
HAPPYTOWN	IBERVILLE	LA10	047	304684	ONA	1951
HAPPYTOWN	ST MARTIN	LA10	099	304684	ONA	1951
HAPPYTOWN SOUTH	ST LANDRY	LA10	097	304715	ONA	1960
HAPPYTOWN SOUTH	ST MARTIN	LA10	099	304715	ONA	1960
HARD BARGAIN	TENSAS	LA50	107	304994	OA	1961
HARGROVE	CALDWELL	LA50	021	306141	N	1982
HARGROVE NORTH	CALDWELL	LA50	021	011145	N	1986
HARMONY CHURCH	ALLEN	LA10	003	306606	ONA	1955
HARMONY CHURCH SOUTH	ALLEN	LA10	003	009771	ONA	1984
HARPER	NATCHITOCHES	LA50	069	306916	N	1998
HARRISONBURG	CATAHOULA	LA50	025	307784	OA	1955
HATHAWAY	JEFFERSON DAVIS	LA10	053	309923	N	1963
HATTAWAY BRANCH	WINN	LA50	127	309926	N	1977
HAUGHTON	BOSSIER	LA50	015	310055	N	1975
HAYES	CALCASIEU	LA10	019	311132	ONA	1964
HAYES	JEFFERSON DAVIS	LA10	053	311132	ONA	1964
HAYES NORTH	CALCASIEU	LA10	019	311163	ONA	1960
HAYES SOUTH	CAMERON	LA10	023	311194	N	1971
HAYES SOUTH	JEFFERSON DAVIS	LA10	053	311194	N	1971
HAYNESVILLE	CLAIBORNE	LA50	027	311380	ONA	1921
HAYNESVILLE	WEBSTER	LA50	119	311380	ONA	1921
HAYNESVILLE EAST	CLAIBORNE	LA50	027	311411	ONA	1945
HELENA	TENSAS	LA50	107	314907	ONA	1952
HELL HOLE BAYOU	VERMILION	LA10	113	315093	ONA	1965
HELL HOLE BAYOU NORTH	VERMILION	LA10	113	012186	N	1986
HESTER	ST JAMES	LA10	093	319154	ONA	1938
HIBBS LAKE	CATAHOULA	LA50	025	008160	O	1983
HICKORY BRANCH	CALCASIEU	LA10	019	320511	N	1949
HICKORY VALLEY	WINN	LA50	127	320883	N	1969
HICKORY VALLEY NE	WINN	LA50	127	320887	N	1976
HICKORY VALLEY NORTH	WINN	LA50	127	320890	N	1974
HICKORY VALLEY WEST	WINN	LA50	127	320906	N	1974
HICO-KNOWLES	LINCOLN	LA50	061	321038	ONA	1951
HIGH ISLAND	CAMERON	LA10	023	321720	ONA	1971
HINESTON	RAPIDES	LA50	079	323983	OA	1953
HODGE	JACKSON	LA50	049	326030	N	1961
HODGE NE	JACKSON	LA50	049	326046	N	1974
HOG BAYOU	CAMERON	LA10	023	326526	ON	1948
HOG BAYOU	OFFSHORE-STATE	LA05	990	326526	ONA	1948
HOG PEN LAKE	CONCORDIA	LA50	029	326619	OA	1964
HOLDEN	LIVINGSTON	LA10	063	327332	O	1985
HOLLY	DE SOTO	LA50	031	328510	ONA	1928
HOLLY BEACH	CAMERON	LA10	023	328541	N	1948
HOLLY BEACH EAST	CAMERON	LA10	023	328572	N	1967
HOLLY NORTH	DE SOTO	LA50	031	328665	N	1965
HOLLY RIDGE	TENSAS	LA50	107	328727	ONA	1943
HOLLY SPRINGS	CLAIBORNE	LA50	027	328768	OA	1986
HOLLYWOOD	TERREBONNE	LA10	109	328851	N	1953
HOLLYWOOD NORTH	TERREBONNE	LA10	109	328882	O	1964
HOLMWOOD	CALCASIEU	LA10	019	329223	ONA	1947
HOLMWOOD SW	CALCASIEU	LA10	019	015989	OA	1996
HOLMWOOD WEST	CALCASIEU	LA10	019	329254	N	1956
HOLUM	CALDWELL	LA50	021	012991	N	1988
HOMER	CLAIBORNE	LA50	027	329874	ONA	1919
HOMER NE	CLAIBORNE	LA50	027	005485	OA	1982
HOMER NORTH	CLAIBORNE	LA50	027	329905	ON	1962
HONEY BRAKE LAKE	CATAHOULA	LA50	025	330680	O	1971
HONORE	BOSSIER	LA50	015	330804	ONA	1957
HOPE EAST	RED RIVER	LA50	081	331579	N	1966
HOPE VILLA	EAST BATON ROUGE	LA10	033	331734	OA	1943
HOPEDALE LAGOON	ST BERNARD	LA10	087	331749	N	1974
HORSE SHOE BAYOU SW	ST MARY	LA10	101	012189	N	1985
HORSESHOE	CONCORDIA	LA50	029	333315	OA	1953
HORSESHOE BAYOU	ST MARY	LA10	101	333346	ONA	1937
HORSESHOE NORTH	CONCORDIA	LA50	029	333470	OA	1959
HORSESHOE SOUTH	CONCORDIA	LA50	029	005488	O	1981
HOSPITAL BAYOU	LAFOURCHE	LA10	057	333904	ONA	1972
HOUMA	LAFOURCHE	LA10	057	334493	N	1935
HOUMA	TERREBONNE	LA10	109	334493	N	1935
HOUMA NE	LAFOURCHE	LA10	057	334555	N	1964
HOUMA NORTH	TERREBONNE	LA10	109	334586	O	1947
HOUMA SE	TERREBONNE	LA10	109	334617	N	1954
HOUMA SOUTH	TERREBONNE	LA10	109	334648	ONA	1939
HOUSTON RIVER	CALCASIEU	LA10	019	000128	OA	1997
HUDSON BRAKE	CATAHOULA	LA50	025	336788	O	1970
HUMBLE LAKE	CALDWELL	LA50	021	338483	N	1976
HUMPHREYS	TERREBONNE	LA10	109	338989	N	1956
HUMPHREYS SOUTH	TERREBONNE	LA10	109	339020	N	1956
HUNTER	DE SOTO	LA50	031	339578	O	1961
HURRICANE CREEK	ALLEN	LA10	003	340601	ON	1948
HURRICANE CREEK	BEAUREGARD	LA10	011	340601	ONA	1948
HURRICANE CREEK EAST	BEAUREGARD	LA10	011	340632	N	1953
IATT CREEK	WINN	LA50	127	011160	N	1985
IBERIA	IBERIA	LA10	045	343145	ONA	1917
INDIAN BAYOU	LA SALLE	LA50	059	345076	OA	1941
INDIAN BAYOU SOUTH	LA SALLE	LA50	059	345085	O	1973
INDIAN CREEK	JACKSON	LA50	049	345200	N	1982
INDIAN LAKE	MADISON	LA50	065	345355	N	1947
INDIAN VILLAGE	JEFFERSON DAVIS	LA10	053	345634	ONA	1944
INDIAN VILLAGE NORTH	ALLEN	LA10	003	345641	ONA	1983
INDIGO BAYOU	IBERVILLE	LA10	047	005494	OA	1981
INTRACOASTAL CITY	VERMILION	LA10	113	347370	ONA	1960
IOTA	ACADIA	LA10	001	347680	ONA	1945
IOWA	CALCASIEU	LA10	019	347711	ONA	1931
IOWA	JEFFERSON DAVIS	LA10	053	347711	ONA	1931
IOWA SE	JEFFERSON DAVIS	LA10	053	009139	N	1984
IOWA SOUTH	CALCASIEU	LA10	019	347742	N	1960
IRENE	EAST BATON ROUGE	LA10	033	348099	N	1978
ISLES DERNIERES	TERREBONNE	LA10	109	349525	ONA	1957
IVAN	BOSSIER	LA50	015	350176	ONA	1952
IVAN	WEBSTER	LA50	119	350176	ONA	1952
JAMESTOWN	BIENVILLE	LA50	013	354432	ON	1978
JEANERETTE	ST MARY	LA10	101	356564	ONA	1935
JEFFERSON ISLAND	IBERIA	LA10	045	356843	ONA	1938
JEFFERSON ISLAND	VERMILION	LA10	113	356843	ONA	1938
JENA AIRPORT	LA SALLE	LA50	059	003370	ONA	1980
JENA SOUTH	LA SALLE	LA50	059	357277	ONA	1941
JENNINGS	ACADIA	LA10	001	357618	ONA	1901
JENNINGS NORTH	ACADIA	LA10	001	357680	ONA	1957
JENNINGS NORTH	JEFFERSON DAVIS	LA10	053	357680	ONA	1957
JENNINGS SOUTH	JEFFERSON DAVIS	LA10	053	357804	ONA	1956
JENNINGS TOWNSITE	JEFFERSON DAVIS	LA10	053	357850	ONA	1975
JENNINGS WEST	JEFFERSON DAVIS	LA10	053	357866	N	1983
JOE MCHUGH	LAFOURCHE	LA10	057	360828	N	1975
JOHNSON BRANCH	CADDO	LA50	017	361902	N	1975

Field Name	County Name	State Sub	Co Code	Field Code	Field Type	Disc Year
JOHNSONS BAYOU	CAMERON	LA10	023	362282	ONA	1946
JOHNSONS BAYOU NW	CAMERON	LA10	023	362287	N	1974
JOHNSONS BAYOU WEST	CAMERON	LA10	023	362290	ONA	1979
JONESBORO	JACKSON	LA50	049	005503	N	1981
JONESVILLE	CATAHOULA	LA50	025	363781	OA	1946
JOSEPH BRANCH	ST HELENA	LA10	091	008174	O	1982
JOYCE	WINN	LA50	127	364680	O	1949
JUANITA	BEAUREGARD	LA10	011	365216	OA	1953
JUANITA WEST	BEAUREGARD	LA10	011	365247	OA	1955
JUDGE DIGBY	POINTE COUPEE	LA10	077	365535	N	1977
JUDICE	LAFAYETTE	LA10	055	365588	N	1959
JUSTINA	TENSAS	LA50	107	366828	ONA	1984
KAPLAN	VERMILION	LA10	113	369038	ONA	1960
KAPLAN NW	VERMILION	LA10	113	369069	OA	1964
KAPLAN SOUTH	VERMILION	LA10	113	369100	ONA	1968
KEITHVILLE	CADDO	LA50	017	372247	ON	1952
KELLEYS	JACKSON	LA50	049	372743	ONA	1963
KELLY SCHOOL	CALDWELL	LA50	021	373100	N	1980
KENILWORTH	ST BERNARD	LA10	087	374510	ONA	1939
KENMORE	POINTE COUPEE	LA10	077	374727	ONA	1960
KENNER	ST CHARLES	LA10	089	375037	ONA	1956
KENT BAYOU	TERREBONNE	LA10	109	375316	ONA	1950
KENT BAYOU NORTH	TERREBONNE	LA10	109	008182	N	1966
KEPPLER CREEK	JACKSON	LA50	049	376070	N	1974
KICKAPOO	DE SOTO	LA50	031	378099	OA	1947
KILGORE SLOUGH	SABINE	LA50	085	378533	O	1956
KILLENS FERRY	FRANKLIN	LA50	041	378657	ONA	1956
KILLENS FERRY	TENSAS	LA50	107	378657	ONA	1956
KINCAID BAYOU	CATAHOULA	LA50	025	379091	OA	1961
KINCAID BAYOU	CONCORDIA	LA50	029	379091	OA	1961
KINCAID BAYOU EAST	CATAHOULA	LA50	025	379122	O	1968
KINDER	ALLEN	LA10	003	379215	ONA	1953
KINDER SW	ALLEN	LA10	003	379246	N	1961
KING HILL	NATCHITOCHES	LA50	069	008185	N	1981
KINGS BAYOU	CAMERON	LA10	023	379990	ONA	1976
KINGS BAYOU WEST	CAMERON	LA10	023	005507	N	1980
KINGS POINT	TENSAS	LA50	107	005508	O	1980
KINGS RIDGE	LAFOURCHE	LA10	057	380083	ONA	1955
KINGSTON	DE SOTO	LA50	031	380238	N	1957
KISATCHIE BAYOU	NATCHITOCHES	LA50	069	015990	O	1996
KLONDIKE	IBERVILLE	LA10	047	382858	OA	1961
KLONDIKE CREEK	SABINE	LA50	085	382865	O	1980
KLONDIKE SOUTH	IBERVILLE	LA10	047	382920	N	1963
KOLIN	RAPIDES	LA50	079	385408	O	1958
KRAEMER	LAFOURCHE	LA10	057	386757	OA	1953
KRAEMER SOUTH	LAFOURCHE	LA10	057	386788	ONA	1979
KROTZ SPRINGS	ST LANDRY	LA10	097	387904	ONA	1944
LA PICE	ASSUMPTION	LA10	007	391890	ONA	1940
LA PICE	ST JAMES	LA10	093	391890	ONA	1940
LA PLACE	ST JOHN THE BAPTIST	LA10	095	391921	ONA	1938
LAC BLANC	VERMILION	LA10	113	393192	ONA	1957
LACASSINE	JEFFERSON DAVIS	LA10	053	393280	N	1977
LACASSINE REFUGE	CAMERON	LA10	023	393285	N	1959
LACHUTE	CADDO	LA50	017	393564	N	1969
LACOUR	POINTE COUPEE	LA10	077	014779	OA	1994
LAFAYETTE	LAFAYETTE	LA10	055	394091	OA	1958
LAFITTE	JEFFERSON	LA10	051	394277	ONA	1935
LAFOURCHE CROSSING	LAFOURCHE	LA10	057	394401	ONA	1939
LAKE ARTHUR	JEFFERSON DAVIS	LA10	053	394959	ONA	1937
LAKE ARTHUR EAST	JEFFERSON DAVIS	LA10	053	394990	N	1963
LAKE ARTHUR SOUTH	ACADIA	LA10	001	395021	N	1955
LAKE ARTHUR SOUTH	JEFFERSON DAVIS	LA10	053	395021	N	1955
LAKE ARTHUR SOUTH	VERMILION	LA10	113	395021	N	1955
LAKE ARTHUR SW	CAMERON	LA10	023	395052	ONA	1963
LAKE ARTHUR SW	VERMILION	LA10	113	395052	ONA	1963
LAKE ARTHUR WEST	JEFFERSON DAVIS	LA10	053	395083	ONA	1957
LAKE ATHANASIO	ST BERNARD	LA10	087	395145	OA	1955
LAKE BARRE	TERREBONNE	LA10	109	395176	ONA	1929
LAKE BISTINEAU	BIENVILLE	LA50	013	395331	N	1916
LAKE BISTINEAU	BOSSIER	LA50	015	395331	N	1916
LAKE BISTINEAU	WEBSTER	LA50	119	395331	N	1916
LAKE BOEUF	LAFOURCHE	LA10	057	395424	ONA	1956
LAKE BOEUF NW	LAFOURCHE	LA10	057	395449	OA	1973
LAKE BOEUF SW	LAFOURCHE	LA10	057	395455	ONA	1959
LAKE BORGNE	ORLEANS	LA10	071	395486	N	1951
LAKE BORGNE	ST BERNARD	LA10	087	395486	N	1951
LAKE BOUDREAUX	TERREBONNE	LA10	109	395517	N	1971
LAKE BRUIN	TENSAS	LA50	107	395579	OA	1950
LAKE CALEBASSE	ST BERNARD	LA10	087	395600	N	1978
LAKE CAMPO	PLAQUEMINES	LA10	075	395641	ONA	1969
LAKE CHARLES	CALCASIEU	LA10	019	395672	N	1958
LAKE CHARLES SOUTH	CALCASIEU	LA10	019	395703	ONA	1959
LAKE CHICOT	IBERIA	LA10	045	395734	ONA	1944
LAKE CHICOT	ST MARTIN	LA10	099	395734	ONA	1944
LAKE CURRY	CATAHOULA	LA50	025	396075	OA	1961
LAKE CURRY	CONCORDIA	LA50	029	396075	OA	1961
LAKE DE CADE	TERREBONNE	LA10	109	396199	ONA	1942
LAKE DE CADE EAST	TERREBONNE	LA10	109	396230	ONA	1968
LAKE DE CADE SOUTH	TERREBONNE	LA10	109	012211	N	1987
LAKE DES ALLEMANDS	ST CHARLES	LA10	089	396261	ONA	1963
LAKE DES ALLEMANDS	ST JOHN THE BAPTIST	LA10	095	396261	ONA	1963
LAKE END	NATCHITOCHES	LA50	069	396323	ONA	1942
LAKE END	RED RIVER	LA50	081	396323	ONA	1942
LAKE ENFERMER	LAFOURCHE	LA10	057	396354	ONA	1955
LAKE FERME	IBERIA	LA10	045	396416	N	1964
LAKE FERME WEST	IBERIA	LA10	045	396447	N	1966
LAKE FIELDS	LAFOURCHE	LA10	057	396509	N	1956
LAKE FORMOSA	TENSAS	LA50	107	396540	ONA	1956
LAKE FORTUNA	ST BERNARD	LA10	087	396571	ONA	1956
LAKE GERO	TERREBONNE	LA10	109	396633	ON	1982
LAKE HATCH	TERREBONNE	LA10	109	396664	ONA	1948
LAKE HERMITAGE	PLAQUEMINES	LA10	075	396695	ONA	1934
LAKE LA ROSE	ST MARTIN	LA10	099	396850	N	1958
LAKE LERY	PLAQUEMINES	LA10	075	396881	N	1966
LAKE LERY	ST BERNARD	LA10	087	396881	N	1966
LAKE LONG	LAFOURCHE	LA10	057	396912	ONA	1937
LAKE LONG	TERREBONNE	LA10	109	396912	ONA	1937
LAKE MARYDALE	TENSAS	LA50	107	397067	ONA	1958
LAKE MARYDALE NORTH	TENSAS	LA50	107	397098	ONA	1959
LAKE MAUREPAS	LIVINGSTON	LA10	063	397129	OA	1951
LAKE MAUREPAS SOUTH	ST JOHN THE BAPTIST	LA10	095	397160	N	1964
LAKE MISERE	CAMERON	LA10	023	397284	ONA	1950
LAKE MISERE SOUTH	CAMERON	LA10	023	397315	ONA	1966
LAKE MONGOULOIS	ST MARTIN	LA10	099	397346	ONA	1953
LAKE OPHELIA	AVOYELLES	LA50	009	397439	OA	1963
LAKE OPHELIA EAST	AVOYELLES	LA50	009	397470	OA	1963
LAKE PAGIE	TERREBONNE	LA10	109	397501	ONA	1958
LAKE PALOURDE	ST MARY	LA10	101	397532	N	1957
LAKE PALOURDE EAST	ASSUMPTION	LA10	007	397563	ONA	1954
LAKE PALOURDE EAST	ST MARTIN	LA10	099	397563	ONA	1954
LAKE PELTO	TERREBONNE	LA10	109	397656	ONA	1929
LAKE PETIT	PLAQUEMINES	LA10	075	397663	N	1981
LAKE RACCOURCI	LAFOURCHE	LA10	057	397749	ONA	1949
LAKE RACCOURCI	TERREBONNE	LA10	109	397749	ONA	1949
LAKE ROSEAU	AVOYELLES	LA50	009	397780	O	1963
LAKE ROSEMOUND	WEST FELICIANA	LA10	125	010503	N	1985
LAKE ROSEMOUND NE	WEST FELICIANA	LA10	125	015400	N	1994
LAKE SALVADOR	JEFFERSON	LA10	051	397811	ON	1940
LAKE SALVADOR	LAFOURCHE	LA10	057	397811	ONA	1940
LAKE SALVADOR	ST CHARLES	LA10	089	397811	ONA	1940
LAKE SALVADOR NE	JEFFERSON	LA10	051	397842	N	1958
LAKE SAND	IBERIA	LA10	045	397873	ONA	1963
LAKE SAND	ST MARY	LA10	101	397873	ONA	1963
LAKE SAND EAST	ST MARY	LA10	101	397904	ONA	1960
LAKE ST CATHERINE	ORLEANS	LA10	071	398028	N	1958
LAKE ST JOHN	CONCORDIA	LA50	029	398059	ONA	1942
LAKE ST JOHN	TENSAS	LA50	107	398059	ONA	1942
LAKE ST JOHN NE	TENSAS	LA50	107	398090	N	1967
LAKE ST JOSEPH	TENSAS	LA50	107	398121	OA	1950
LAKE TOM	IBERIA	LA10	045	398214	N	1965
LAKE VALERIE	ST MARTIN	LA10	099	398431	OA	1970
LAKE VERRET	ASSUMPTION	LA10	007	398462	N	1969
LAKE VERRET EAST	ASSUMPTION	LA10	007	398493	ONA	1957
LAKE VERRET WEST	ST MARTIN	LA10	099	398524	ONA	1938
LAKE WASHINGTON	PLAQUEMINES	LA10	075	398617	ONA	1931
LAKESIDE	CAMERON	LA10	023	398741	ONA	1941
LAMAR	FRANKLIN	LA50	041	399051	ONA	1945
LAPEYROUSE	TERREBONNE	LA10	109	401903	ONA	1941
LAROSE	LAFOURCHE	LA10	057	402492	ONA	1953
LAROSE NE	LAFOURCHE	LA10	057	402523		
LARTO	CATAHOULA	LA50	025	402740	O	1964
LARTO LAKE	CATAHOULA	LA50	025	402771	OA	1941
LARTO LAKE EAST	CATAHOULA	LA50	025	402802	O	1976
LARTO LAKE SOUTH	CATAHOULA	LA50	025	402833	OA	1949
LAUREL GROVE	LAFOURCHE	LA10	057	404135	N	1952
LAUREL GROVE NORTH	LAFOURCHE	LA10	057	004986	N	1982
LAUREL RIDGE	ASCENSION	LA10	005	404197	ONA	1954
LAUREL RIDGE	IBERVILLE	LA10	047	404197	ONA	1954
LAWSON	ACADIA	LA10	001	405468	ONA	1963
LAWTELL	ST LANDRY	LA10	097	405561	N	1956
LEATHERMAN CREEK	CLAIBORNE	LA50	027	407009	ONA	1975
LEBLANC	ALLEN	LA10	003	407197	ONA	1955
LEBLANC EAST	ALLEN	LA10	003	407228	ONA	1966
LEBLANC WEST	ALLEN	LA10	003	407259	OA	1966
LECOMPTE	RAPIDES	LA50	079	407352	O	1961
LEEVILLE	LAFOURCHE	LA10	057	408313	ONA	1931
LEEVILLE NW	LAFOURCHE	LA10	057	005521	OA	1982
LELEUX	ACADIA	LA10	001	409367	ONA	1954
LELEUX	VERMILION	LA10	113	409367	ONA	1954
LELEUX WEST	ACADIA	LA10	001	409398	ONA	1964
LEROY	VERMILION	LA10	113	411227	ONA	1955
LEROY NORTH	VERMILION	LA10	113	411289	N	1957
LEWISBURG	ACADIA	LA10	001	412250	ONA	1942
LEWISBURG	ST LANDRY	LA10	097	412250	ONA	1942
LEWISBURG NE	ST LANDRY	LA10	097	412275	N	1983
LEWISBURG NORTH	ST LANDRY	LA10	097	412281	O	1949
LEWISBURG SOUTH	ACADIA	LA10	001	412312	ONA	1943
LEWISBURG SOUTH	ST LANDRY	LA10	097	412312	ONA	1943
LIBERTY	RED RIVER	LA50	081	413142	N	1973
LIBERTY HILL	BIENVILLE	LA50	013	413235	N	1954
LICK CREEK	CLAIBORNE	LA50	027	413545	OA	1960
LIGHTHOUSE POINT	OFFSHORE-STATE	LA05	990	413824	ONA	1958
LILLIE	UNION	LA50	111	414010	ON	1981
LILLIE GROVE SCHOOL	DE SOTO	LA50	031	414072	N	1972
LILLIE SW	CLAIBORNE	LA50	027	414094	ONA	1974
LIRETTE	TERREBONNE	LA10	109	416738	ONA	1937
LISBON	CLAIBORNE	LA50	027	416831	ONA	1936
LISBON	LINCOLN	LA50	061	416831	ONA	1936
LISBON WEST	CLAIBORNE	LA50	027	417110	ONA	1955
LISMORE LANDING	CONCORDIA	LA50	029	417296	OA	1951
LISMORE LANDING EAST	CONCORDIA	LA50	029	010513	O	1984
LITTLE BARNES CREEK	BEAUREGARD	LA10	011	003025	ONA	1981
LITTLE BAY	ST MARY	LA10	101	417668	N	1969
LITTLE BAYOU	LA SALLE	LA50	059	417699	O	1954
LITTLE CHENIER RIDGE	CAMERON	LA10	023	418195	ONA	1959
LITTLE CHENIERE	CAMERON	LA10	023	418164	ONA	1940
LITTLE CHENIERE EAST	CAMERON	LA10	023	014673	N	1992
LITTLE COCODRIE BAYOU	TERREBONNE	LA10	109	011782	N	1983
LITTLE COMITE CREEK	EAST FELICIANA	LA10	037	014983	N	1994
LITTLE CREEK	GRANT	LA50	043	418412	ONA	1938
LITTLE CREEK	LA SALLE	LA50	059	418412	ONA	1938
LITTLE LAKE	JEFFERSON	LA10	051	418846	ONA	1952
LITTLE LAKE	LAFOURCHE	LA10	057	418846	ONA	1948
LITTLE LAKE SOUTH	JEFFERSON	LA10	051	418877	ONA	1956
LITTLE LAKE SOUTH	LAFOURCHE	LA10	057	418877	ONA	1956
LITTLE PECAN LAKE	CAMERON	LA10	023	419156	ONA	1953
LITTLE PRAIRIE	ASCENSION	LA10	005	005853	N	1982
LITTLE RIVER	AVOYELLES	LA50	009	419218	O	1974
LITTLE SILVER CREEK	TANGIPAHOA	LA10	105	005854	OA	1978
LITTLE TEMPLE	JEFFERSON	LA10	051	419683	ONA	1946
LITTLE TEMPLE	LAFOURCHE	LA10	057	419683	ONA	1946
LIVE OAK	VERMILION	LA10	113	420179	ONA	1954
LIVERPOOL NW	ST HELENA	LA10	091	010519	OA	1985
LIVINGSTON	LIVINGSTON	LA10	063	420737	OA	1980
LIVINGSTON NORTH	LIVINGSTON	LA10	063	009832	O	1985
LIVONIA	POINTE COUPEE	LA10	077	420830	OA	1958
LOBDELL	WEST BATON ROUGE	LA10	121	421420	ONA	1952
LOBDELL EAST	WEST BATON ROUGE	LA10	121	008210	N	1983
LOCKHART CROSSING	LIVINGSTON	LA10	063	421704	ONA	1982
LOCKPORT	CALCASIEU	LA10	019	421761	ONA	1924
LOCUST RIDGE	TENSAS	LA50	107	422443	ONA	1954
LOGANSPORT	DE SOTO	LA50	031	423063	ONA	1948
LOISEL	IBERIA	LA10	045	423187	ONA	1957
LOISEL NORTH	IBERIA	LA10	045	423195	N	1977

Field Name	County Name	State Sub	Co Code	Field Code	Field Type	Disc Year
LONG BAY	PLAQUEMINES	LA10	075	001592	N	1982
LONG BRANCH	CATAHOULA	LA50	025	425326	OA	1959
LONG LAKE	CALDWELL	LA50	021	425543	N	1974
LONG SLOUGH	CATAHOULA	LA50	025	425884	OA	1957
LONG SLOUGH	LA SALLE	LA50	059	425884	OA	1957
LONG SLOUGH WEST	LA SALLE	LA50	059	425915	OA	1969
LONGBRANCH NORTH	CATAHOULA	LA50	025	009140	OA	1984
LONGVIEW	FRANKLIN	LA50	041	426380	N	1966
LONGVILLE	BEAUREGARD	LA10	011	426442	OA	1946
LONGVILLE EAST	BEAUREGARD	LA10	011	426473	ONA	1949
LONGVILLE NE	BEAUREGARD	LA10	011	015139	OA	1995
LONGWOOD	CADDO	LA50	017	426504	ONA	1937
LOREAUVILLE	ST MARTIN	LA10	099	427248	N	1961
LORRAN LAKE	CATAHOULA	LA50	025	005858	O	1979
LOST CREEK	CALDWELL	LA50	021	428271	N	1975
LOTTIE	POINTE COUPEE	LA10	077	428860	ONA	1948
LOTTIE NORTH	POINTE COUPEE	LA10	077	428891	O	1967
LOUISIANA POINT	CAMERON	LA10	023	429387	ON	1982
LOWER BALLYMAGAN	CONCORDIA	LA50	029	005860	OA	1982
LOWER SUNK LAKE	CONCORDIA	LA50	029	430906	OA	1960
LUCKY	BIENVILLE	LA50	013	432558	ONA	1957
LUCY	ST CHARLES	LA10	089	432992	N	1952
LUCY SOUTH	ST CHARLES	LA10	089	433100	N	1972
LULA	DE SOTO	LA50	031	433674	N	1972
LULING	ST CHARLES	LA10	089	433860	ONA	1955
LUNITA	CALCASIEU	LA10	019	010526	OA	1985
LUNITA SE	CALCASIEU	LA10	019	012448	N	1987
LYLES	ALLEN	LA10	003	435651	ON	1978
LYNN CREEK	UNION	LA50	111	436181	N	1978
MADDEN BRANCH	RED RIVER	LA50	081	439573	N	1979
MADKIN BAYOU	CONCORDIA	LA50	029	440186	OA	1964
MAGNOLIA	PLAQUEMINES	LA10	075	440775	ONA	1967
MAIN PASS BLK 10	OFFSHORE-STATE	LA05	990	866010	N	1999
MAIN PASS BLK 11	PLAQUEMINES	LA10	075	866011	OA	1962
MAIN PASS BLK 12	PLAQUEMINES	LA10	075	866012	ONA	1960
MAIN PASS BLK 14	OFFSHORE-STATE	LA05	990	866014	N	1999
MAIN PASS BLK 15	OFFSHORE-STATE	LA05	990	866015	N	1998
MAIN PASS BLK 23	PLAQUEMINES	LA10	075	866023	OA	1954
MAIN PASS BLK 24	OFFSHORE-STATE	LA05	990	866024	ONA	1953
MAIN PASS BLK 25	OFFSHORE-STATE	LA05	990	866025	OA	1955
MAIN PASS BLK 26	OFFSHORE-STATE	LA05	990	866026	N	1998
MAIN PASS BLK 31	OFFSHORE-STATE	LA05	990	866031	N	1986
MAIN PASS BLK 35	OFFSHORE-STATE	LA05	990	866035	ONA	1951
MAIN PASS BLK 4	OFFSHORE-STATE	LA05	990	866004	ONA	1984
MAIN PASS BLK 45	OFFSHORE-STATE	LA05	990	866045	OA	1973
MAIN PASS BLK 46	OFFSHORE-STATE	LA05	990	866046	ONA	1956
MAIN PASS BLK 47	OFFSHORE-STATE	LA05	990	866047	ONA	1955
MAIN PASS BLK 49	PLAQUEMINES	LA10	075	866049	ONA	1983
MAIN PASS BLK 6	OFFSHORE-STATE	LA05	990	866006	ONA	1962
MAIN PASS BLK 66	OFFSHORE-STATE	LA05	990	866066	N	1998
MAIN PASS BLK 69	OFFSHORE-STATE	LA05	990	866069	ONA	1948
MAIN PASS BLK 74	OFFSHORE-STATE	LA05	990	866074	ONA	1980
MAIN PASS BLK 77	OFFSHORE-STATE	LA05	990	866077	ONA	1980
MAIN PASS BLK 84	OFFSHORE-STATE	LA05	990	866084	N	1997
MALLARD BAY	CAMERON	LA10	023	442418	ONA	1949
MALLETS BLUFF	EAST BATON ROUGE	LA10	033	442511	ONA	1957
MALLETS BLUFF	LIVINGSTON	LA10	063	442511	ONA	1957
MAMOU	EVANGELINE	LA10	039	443069	OA	1945
MAMOU WEST	EVANGELINE	LA10	039	009247	OA	1997
MANCHAC POINT	EAST BATON ROUGE	LA10	033	443224	OA	1967
MANCHAC POINT	WEST BATON ROUGE	LA10	121	443224	OA	1967
MANCHESTER	CALCASIEU	LA10	019	443255	N	1966
MANCHESTER EAST	CALCASIEU	LA10	019	008221	N	1983
MANCHESTER SOUTH	CALCASIEU	LA10	019	443286	ONA	1960
MANCHESTER SW	CALCASIEU	LA10	019	443317	OA	1970
MANCHESTER WEST	CALCASIEU	LA10	019	443348	N	1967
MANGHAM	FRANKLIN	LA50	041	443565	O	1959
MANGHAM	RICHLAND	LA50	083	443565	O	1959
MANIFEST	CATAHOULA	LA50	025	443627	O	1942
MANILA VILLAGE	JEFFERSON	LA10	051	443720	ONA	1949
MANILA VILLAGE SE	PLAQUEMINES	LA10	075	009841	OA	1985
MANSFIELD	DE SOTO	LA50	031	444464	N	1966
MARCEAUX ISLAND	CAMERON	LA10	023	009105	N	1997
MARINGOUIN	IBERVILLE	LA10	047	447719	O	1952
MARINGOUIN SE	IBERVILLE	LA10	047	010532	O	1985
MARINGOUIN WEST	IBERVILLE	LA10	047	447750	ONA	1969
MARION	UNION	LA50	111	447781	O	1952
MARKSVILLE	AVOYELLES	LA50	009	448525	OA	1948
MARKSVILLE TOWNSITE	AVOYELLES	LA50	009	448530	OA	1977
MARRERO	JEFFERSON	LA10	051	449052	ONA	1956
MARTIN	RED RIVER	LA50	081	449889	N	1981
MARTINS ISLAND	ST CHARLES	LA10	089	005866	N	1979
MASTERS CREEK	RAPIDES	LA50	079	452106	N	1979
MASTERS CREEK SOUTH	ALLEN	LA10	003	000501	OA	1998
MASTERS CREEK WEST	VERNON	LA50	115	015984	OA	1996
MAURICE	LAFAYETTE	LA10	055	453888	ONA	1976
MAURICE	VERMILION	LA10	113	453888	ONA	1976
MAURICE NORTH	LAFAYETTE	LA10	055	453919	N	1967
MAURICE WEST	VERMILION	LA10	113	453950	N	1969
MAXIE	ACADIA	LA10	001	454539	ONA	1967
MAXIE NW	ACADIA	LA10	001	454570	N	1954
MCBROOM	CALDWELL	LA50	021	008231	N	1982
MCCALLS ISLAND	JEFFERSON	LA10	051	456686	OA	1956
MCCASLAND CREEK	CLAIBORNE	LA50	027	457223	N	1978
MCCLELLEN BRANCH	CALDWELL	LA50	021	005872	N	1980
MCKENZIE	CLAIBORNE	LA50	027	461305	N	1979
MEAN LAKE	CATAHOULA	LA50	025	464134	OA	1957
MELODIA	LAFOURCHE	LA10	057	466831	N	1958
MELVILLE	ST LANDRY	LA10	097	467048	ONA	1948
MERMENTAU	ACADIA	LA10	001	468711	N	1974
MERMENTAU	JEFFERSON DAVIS	LA10	053	468711	N	1974
MERMENTAU NORTH	JEFFERSON DAVIS	LA10	053	468718	ONA	1975
MERMENTAU RIVER	ACADIA	LA10	001	468722	ON	1984
MERMENTAU SOUTH	ACADIA	LA10	001	468753	N	1956
MERMENTAU SW	ACADIA	LA10	001	468784	N	1958
MERMENTAU SW	JEFFERSON DAVIS	LA10	053	468784	ONA	1986
MERMENTAU WEST	JEFFERSON DAVIS	LA10	053	468815	ONA	1943
MERRYVILLE	BEAUREGARD	LA10	011	469094	ONA	1955
MERRYVILLE WEST	BEAUREGARD	LA10	011	469125	N	1961
METCALF	CADDO	LA50	017	470117	ONA	1958
MIDDLE BAYOU	AVOYELLES	LA50	009	471474	OA	1962
MIDDLEFORK	CLAIBORNE	LA50	027	471908		1983
MIDDLEFORK	LINCOLN	LA50	061	471908	ONA	1977
MIDDLEFORK	UNION	LA50	111	471908		1983
MIDDLEFORK EAST	LINCOLN	LA50	061	471914	N	1973
MIDLAND	ACADIA	LA10	001	472280	ONA	1950
MILESTONE FORKS	CONCORDIA	LA50	029	474047	OA	1954
MILL CREEK	GRANT	LA50	043	474357	O	1954
MILLERS BLUFF	BOSSIER	LA50	015	474946	ONA	1949
MILLERS BLUFF	CADDO	LA50	017	474946	ONA	1949
MILLHAVEN	OUACHITA	LA50	073	475132	N	1948
MILLHAVEN	RICHLAND	LA50	083	475132	N	1948
MILLHAVEN NW	OUACHITA	LA50	073	009142	O	1984
MILLIGAN BAYOU	AVOYELLES	LA50	009	475349	OA	1962
MILLIGAN BAYOU	CATAHOULA	LA50	025	475349	OA	1962
MILLIGAN BAYOU	CONCORDIA	LA50	029	475349	OA	1962
MILLIGAN BAYOU NE	AVOYELLES	LA50	009	014414	O	1990
MILLIGAN BAYOU NORTH	AVOYELLES	LA50	009	012807	O	1987
MILLIGAN BAYOU NORTH	CONCORDIA	LA50	029	012807	O	1987
MILLIGAN BAYOU SOUTH	AVOYELLES	LA50	009	013399	O	1989
MILTON	VERMILION	LA10	113	476248	N	1962
MINDEN	WEBSTER	LA50	119	476558	ONA	1958
MIRA	CADDO	LA50	017	005893	OA	1981
MISSIONARY LAKE	CADDO	LA50	017	478728	O	1959
MISSIONARY LAKE NORTH	BOSSIER	LA50	015	478759	ONA	1965
MISSIONARY LAKE NORTH	CADDO	LA50	017	478759	ONA	1965
MISSISSIPPI BAYOU	CONCORDIA	LA50	029	005895	O	1982
MITCHELLS LAKE	TANGIPAHOA	LA10	105	005897	N	1982
MITTIE EAST	ALLEN	LA10	003	009143	N	1984
MITTIE NORTH	ALLEN	LA10	003	010981	N	1984
MONCRIEF	AVOYELLES	LA50	009	481558	ONA	1981
MONCRIEF	ST LANDRY	LA10	097	481558	ONA	1981
MONROE	MOREHOUSE	LA50	067	481868	ON	1957
MONROE	OUACHITA	LA50	073	481868	ON	1957
MONROE	UNION	LA50	111	481868	ON	1957
MONTEGUT	LAFOURCHE	LA10	057	482705	ONA	1957
MONTEGUT	TERREBONNE	LA10	109	482705	ONA	1957
MONTEGUT NE	TERREBONNE	LA10	109	482712	N	1978
MONTEGUT NORTH	TERREBONNE	LA10	109	482715	N	1973
MONTEREY	CONCORDIA	LA50	029	482767	OA	1959
MONTEREY SOUTH	CATAHOULA	LA50	025	482798	OA	1959
MONTEREY SOUTH	CONCORDIA	LA50	029	482798	OA	1959
MONTGOMERY	GRANT	LA50	043	482860	N	1952
MOORE-SAMS	POINTE COUPEE	LA10	077	483817	ONA	1983
MORGANZA	POINTE COUPEE	LA10	077	485454	N	1980
MORO	CONCORDIA	LA50	029	485619	O	1960
MORRISONVILLE	WEST BATON ROUGE	LA10	121	486301	OA	1968
MORSE	ACADIA	LA10	001	486363	OA	1984
MOSQUITO BAY	TERREBONNE	LA10	109	487262	ON	1970
MOSQUITO BAYOU	TERREBONNE	LA10	109	487275	N	1974
MOSQUITO BEND	LA SALLE	LA50	059	487293	OA	1966
MOSS LAKE EAST	CALCASIEU	LA10	019	487820	ONA	1944
MOUND BAYOU	TENSAS	LA50	107	488223	ONA	1963
MOUND POINT	OFFSHORE-STATE	LA05	990	488347	ONA	1958
MOUNT COMMON CHURCH	EAST FELICIANA	LA10	037	011806	N	1986
MOUNT COMMON CHURCH SW	EAST FELICIANA	LA10	037	014998	N	1994
MOUNT OLIVE	UNION	LA50	111	489091	ONA	1970
MOUNT PLEASANT	CALDWELL	LA50	021	489153	N	1971
MOUNT SINAI	CLAIBORNE	LA50	027	489215	ONA	1980
MUD CREEK	ALLEN	LA10	003	491789	O	1981
MUD LAKE	CAMERON	LA10	023	492037	ONA	1945
MUD LAKE EAST	CAMERON	LA10	023	492068	ONA	1948
MUD LAKE LOWER	CAMERON	LA10	023	492099	N	1957
MUDDY BAYOU	LA SALLE	LA50	059	492161	OA	1952
MUDDY BAYOU EAST	LA SALLE	LA50	059	492192	O	1970
MULATTO BAYOU	ST TAMMANY	LA10	103	492843	N	1964
MULVEY	VERMILION	LA10	113	493680	ONA	1964
MURPHY LAKE	IBERVILLE	LA10	047	005915	OA	1978
MURPHY LAKE	ST MARTIN	LA10	099	005915	OA	1978
MUSSON	IBERVILLE	LA10	047	005916	ON	1985
MYETTE POINT	ST MARY	LA10	101	496339	ONA	1978
MYETTE POINT NW	ST MARY	LA10	101	015411	OA	1995
MYETTE POINT SOUTH	ST MARY	LA10	101	003659	ONA	1978
MYSTIC BAYOU	ST MARTIN	LA10	099	496742	N	1955
MYSTIC BAYOU WEST	ST MARTIN	LA10	099	496773	ONA	1970
NAIRN	PLAQUEMINES	LA10	075	498084	OA	1958
NAKA	ST LANDRY	LA10	097	498115	N	1952
NAPOLEONVILLE	ASSUMPTION	LA10	007	498735	ONA	1943
NATCHEZ FERRY	CONCORDIA	LA50	029	499169	OA	1966
NATCHEZ ISLAND	CONCORDIA	LA50	029	499200	ONA	1958
NATCHITOCHES BAYOU	AVOYELLES	LA50	009	499262	OA	1963
NATCHITOCHES ISLAND	AVOYELLES	LA50	009	499293	OA	1968
NEALE	BEAUREGARD	LA10	011	500619	ONA	1940
NEALE EAST	BEAUREGARD	LA10	011	005925	N	1977
NEBO EAST	LA SALLE	LA50	059	500836	N	1943
NEBO-HEMPHILL	LA SALLE	LA50	059	500867	ONA	1940
NESSER	EAST BATON ROUGE	LA10	033	502696	OA	1955
NEW QUARTERS	TENSAS	LA50	107	005939	OA	1980
NEW QUARTERS WEST	TENSAS	LA50	107	008254	O	1983
NEWLIGHT	TENSAS	LA50	107	506416	OA	1955
NEWLIGHT WEST	TENSAS	LA50	107	506447	ONA	1958
NEWPORT	CALDWELL	LA50	021	506540	N	1977
NEWPORT	WINN	LA50	127	506540	N	1977
NEWTON	CALCASIEU	LA10	019	506819	OA	1966
NIBLETT	JEFFERSON DAVIS	LA10	053	507432	OA	1940
NIBLETT BLUFF	CALCASIEU	LA10	019	016348	OA	1998
NIBLETT NORTH	JEFFERSON DAVIS	LA10	053	005948	ONA	1985
NOLANS BAYOU	AVOYELLES	LA50	009	510479	OA	1965
NOLANS BAYOU	LA SALLE	LA50	059	510479	OA	1965
NOLANS BAYOU	RAPIDES	LA50	079	510479	OA	1965
NORCO	ST CHARLES	LA10	089	511440	ONA	1952
NUNEZ	VERMILION	LA10	113	514735	N	1967
OAK GROVE CHURCH	NATCHITOCHES	LA50	069	012880	N	1987
OAK ISLAND	CAMERON	LA10	023	516907	N	1993
OAKLAND	UNION	LA50	111	517496	O	1928
OAKLEY	ASSUMPTION	LA10	007	517682	ONA	1957
OAKLEY NW	ASSUMPTION	LA10	007	517744	ONA	1966
OAKS	CLAIBORNE	LA50	027	517961	ONA	1960
OBERLIN	ALLEN	LA10	003	518581	ONA	1982
OBERLIN NW	ALLEN	LA10	003	518612	N	1957
OBERLIN SE	ALLEN	LA10	003	518643	ONA	1952
OBERLIN SOUTH	ALLEN	LA10	003	518674	OA	1946
OCEAN VIEW BEACH	CAMERON	LA10	023	519015	N	1961
OLLA	LA SALLE	LA50	059	524347	ONA	1940
OMEGA	CONCORDIA	LA50	029	525339	OA	1961
ONION BAYOU	ST MARY	LA10	101	003664	N	1974

Field Name	County Name	State Sub	Co Code	Field Code	Field Type	Disc Year
OPELOUSAS	ST LANDRY	LA10	097	526393	ONA	1958
ORA	UNION	LA50	111	526866	OA	1947
ORANGE GROVE	TERREBONNE	LA10	109	526928	ONA	1953
ORETTA	BEAUREGARD	LA10	011	527796	ONA	1945
ORETTA NORTH	BEAUREGARD	LA10	011	527827	OA	1946
ORETTA WEST	BEAUREGARD	LA10	011	527858	ONA	1951
OSSUN	LAFAYETTE	LA10	055	529904	OA	1956
OSSUN NORTH	LAFAYETTE	LA10	055	529935	ONA	1978
OUISKI BAYOU	TERREBONNE	LA10	109	014655	N	1992
OUTSIDE ISLAND	VERMILION	LA10	113	531144	ONA	1955
OXFORD	DE SOTO	LA50	031	532632	ON	1957
OYSTER BAYOU	TERREBONNE	LA10	109	532787	OA	1967
PALMETTO	ST LANDRY	LA10	097	537136	N	1953
PALMETTO BAYOU	TERREBONNE	LA10	109	537167	ONA	1955
PANTHER CREEK	CLAIBORNE	LA50	027	538314	ONA	1977
PARADIS	LAFOURCHE	LA10	057	539151	ONA	1939
PARADIS	ST CHARLES	LA10	089	539151	ONA	1939
PARCPERDUE	LAFAYETTE	LA10	055	539492	ONA	1959
PARCPERDUE	VERMILION	LA10	113	539492	ONA	1959
PARCPERDUE NORTH	LAFAYETTE	LA10	055	539523	ONA	1982
PARCPERDUE NORTH	VERMILION	LA10	113	539523	ONA	1982
PARCPERDUE SW	VERMILION	LA10	113	539544	N	1974
PARCPERDUE WEST	VERMILION	LA10	113	539554	N	1970
PARKER LAKE	CATAHOULA	LA50	025	540019	OA	1965
PARKER LAKE	CONCORDIA	LA50	029	540019	OA	1965
PASS DES ILETTES	TERREBONNE	LA10	109	541631	ONA	1969
PASS FOURCHON	IBERIA	LA10	045	541662	N	1962
PASS FOURCHON	ST MARY	LA10	101	541662	N	1962
PASS WILSON	OFFSHORE-STATE	LA05	990	541693	ONA	1958
PAT BAY	IBERVILLE	LA10	047	541972	OA	1960
PATTERSON	ST MARY	LA10	101	542778	ONA	1954
PATTON CHURCH	CATAHOULA	LA50	025	542995	OA	1956
PATTON LAKE	CONCORDIA	LA50	029	003668	OA	1978
PATTON LAKE NORTH	CONCORDIA	LA50	029	012822	O	1988
PEASON RIDGE	VERNON	LA50	115	005985	OA	1977
PECAN ISLAND	VERMILION	LA10	113	546708	ONA	1984
PECAN ISLAND NORTH	VERMILION	LA10	113	546739	N	1954
PECAN LAKE	CAMERON	LA10	023	546770	ONA	1982
PECAN LAKE SOUTH	CAMERON	LA10	023	546801	ONA	1952
PECAN LANDING	TENSAS	LA50	107	005812	OA	1980
PECAN LANDING NORTH	TENSAS	LA50	107	011827	ON	1986
PECANIERE	ST LANDRY	LA10	097	546863	N	1959
PELICAN LAKE	TERREBONNE	LA10	109	548382	OA	1957
PELICAN POINT	PLAQUEMINES	LA10	075	548413	OA	1964
PENDLETON-MANY	SABINE	LA50	085	549188	ONA	1929
PERKINS	CALCASIEU	LA10	019	550335	ONA	1939
PERKINS EAST	BEAUREGARD	LA10	011	550366	ONA	1947
PERKINS EAST	CALCASIEU	LA10	019	550366	ONA	1947
PERKINS SE	CALCASIEU	LA10	019	015986	OA	1996
PERREAU ISLAND	CAMERON	LA10	023	005993	OA	1981
PERRY	VERMILION	LA10	113	550800	ON	1968
PERRY POINT	ACADIA	LA10	001	551048	ONA	1958
PERRY POINT	LAFAYETTE	LA10	055	551048	ONA	1958
PERRY POINT	VERMILION	LA10	113	551048	ONA	1958
PERRY RIDGE	CALCASIEU	LA10	019	016227	N	2000
PERRY SOUTH	VERMILION	LA10	113	551172	N	1960
PETTICOAT BAYOU	OUACHITA	LA50	073	552922	N	1977
PHOENIX	PLAQUEMINES	LA10	075	554373	N	1970
PHOENIX LAKE	CALCASIEU	LA10	019	554404	ONA	1950
PIERRE PASS	ASSUMPTION	LA10	007	555489	ONA	1960
PIERRE PASS	ST MARTIN	LA10	099	555489	ONA	1960
PILGRIM CHURCH	ALLEN	LA10	003	556016	N	1957
PILGRIM CHURCH WEST	ALLEN	LA10	003	556047	ONA	1965
PINE BLUFF	ACADIA	LA10	001	556481	N	1953
PINE GROVE	BEAUREGARD	LA10	011	556667	OA	1945
PINE PRAIRIE	EVANGELINE	LA10	039	557070	ONA	1912
PINE RIDGE	CALCASIEU	LA10	019	557101	N	1954
PINEWOOD	VERNON	LA10	115	015153	OA	1996
PINEY CREEK	CALDWELL	LA50	021	557477	N	1978
PINEY CREEK NORTH	CALDWELL	LA50	021	010152	N	1985
PISTOL THICKET	CALDWELL	LA50	021	006017	N	1979
PITKIN	VERNON	LA50	115	000133	OA	1997
PLAIN DEALING	BOSSIER	LA50	015	559256	ONA	1946
PLAIN DEALING NORTH	BOSSIER	LA50	015	559287	OA	1964
PLEASANT HILL	DE SOTO	LA50	031	560217	ONA	1927
PLEASANT HILL	SABINE	LA50	085	560217	ONA	1927
PLOUDEN BAYOU	CONCORDIA	LA50	029	561315	O	1975
PLUM POINT	LAFOURCHE	LA10	057	561426	ONA	1968
PLUMB BOB	ST MARTIN	LA10	099	561488	ONA	1939
POINT	UNION	LA50	111	562403	N	1952
POINT AU FER	TERREBONNE	LA10	109	562434	ONA	1956
POINT BASSE	AVOYELLES	LA50	009	562496	O	1969
POINT BLUE	EVANGELINE	LA10	039	562527	ONA	1957
POINT BLUE EAST	EVANGELINE	LA10	039	562531	ON	1983
POINT BREEZE	CONCORDIA	LA50	029	015210	O	1991
POINT CHEVREUIL	ST MARY	LA10	101	562620	N	1968
POINT CHEVREUIL	OFFSHORE-STATE	LA05	990	562620	N	1968
POINT CHICOT	LAFOURCHE	LA10	057	562651	ONA	1960
POINT NORTH	UNION	LA50	111	562794	N	1974
POINT PLEASANT	IBERVILLE	LA10	047	562837	N	1970
POINTE A LA HACHE	PLAQUEMINES	LA10	075	562868	ONA	1948
PONTCHARTRAIN WEST BLK 34	ST JOHN THE BAPTIST	LA10	095	010157	N	1981
PONTCHARTRAIN WEST BLK 35	ST CHARLES	LA10	089	564976	N	1963
PONTCHARTRAIN WEST BLK 37	JEFFERSON	LA10	051	565007	ON	1956
PONTCHARTRAIN WEST BLK 38	JEFFERSON	LA10	051	010599	ONA	1981
PONTCHARTRAIN WEST BLK 41	ST CHARLES	LA10	089	565038	N	1956
PONTCHARTRAIN WEST BLK 41E	JEFFERSON	LA10	051	565041	ONA	1963
PONTCHARTRAIN WEST BLK 41E	ST CHARLES	LA10	089	565041	ONA	1963
PONTCHARTRAIN WEST BLK 42	ST CHARLES	LA10	089	565069	N	1962
PONTCHARTRAIN WEST BLK 45	JEFFERSON	LA10	051	012038	N	1986
POOL LAKE	CATAHOULA	LA50	025	565255	OA	1950
POOL LAKE WEST	CATAHOULA	LA50	025	565286	O	1952
POOLE	BOSSIER	LA50	015	565317	O	1965
PORT ALLEN	WEST BATON ROUGE	LA10	121	566154	ONA	1929
PORT BARRE	ST LANDRY	LA10	097	566216	ONA	1929
PORT HUDSON	EAST BATON ROUGE	LA10	033	566231	ONA	1980
PORT HUDSON	WEST BATON ROUGE	LA10	121	566231	ONA	1980
POTASH	PLAQUEMINES	LA10	075	568107	ONA	1937
POWHATAN	NATCHITOCHES	LA50	069	008826	N	1979
PRAIRIE BAYOU	AVOYELLES	LA50	009	570138	OA	1963
PRESQUE ISLE	TERREBONNE	LA10	109	571874	N	1958
PRICE LAKE	CAMERON	LA10	023	572153	ONA	1964
PRICHARD	CATAHOULA	LA50	025	572215	O	1959
PRICHARD SOUTH	CATAHOULA	LA50	025	572277	OA	1959
PROFIT ISLAND	EAST BATON ROUGE	LA10	033	573253	N	1979
QUARANTINE BAY	PLAQUEMINES	LA10	075	579019	ONA	1937
QUARANTINE BAY SOUTH	PLAQUEMINES	LA10	075	011839	ONA	1985
QUEEN BESS ISLAND	JEFFERSON	LA10	051	579453	ONA	1946
QUINN BAYOU	CONCORDIA	LA50	029	580166	OA	1955
QUINN BAYOU SOUTH	CONCORDIA	LA50	029	006041	O	1981
QUINTON	POINTE COUPEE	LA10	077	580290	OA	1982
RABBIT BRANCH	LA SALLE	LA50	059	582151	N	1973
RABBIT BRANCH NORTH	CALDWELL	LA50	021	006043	N	1977
RABBIT ISLAND	IBERIA	LA10	045	582190	ONA	1949
RABBIT ISLAND	OFFSHORE-STATE	LA05	990	582190	ONA	1949
RACCOON LAKE	LAFOURCHE	LA10	057	582345	N	1974
RACCOURCI ISLAND	POINTE COUPEE	LA10	077	000145	N	1971
RACCOURCI ISLAND	WEST FELICIANA	LA10	125	000145	N	1971
RACELAND	LAFOURCHE	LA10	057	582438	ONA	1938
RAGLEY	BEAUREGARD	LA10	011	583058	ONA	1956
RAMOS	ASSUMPTION	LA10	007	585011	ONA	1967
RAMOS	ST MARY	LA10	101	585011	ONA	1967
RAPHAEL PASS	PLAQUEMINES	LA10	075	586925	ONA	1978
RATCLIFF	ASSUMPTION	LA10	007	587119	ONA	1978
RATTAN	SABINE	LA50	085	587243	ON	1965
RAVENSWOOD	POINTE COUPEE	LA10	077	587894	ONA	1955
RAWSON CREEK	CATAHOULA	LA50	025	587987	OA	1969
RAYBURN DOME	BIENVILLE	LA50	013	008397	N	1977
RAYNE	ACADIA	LA10	001	588483	ONA	1953
RAYNE SE	ACADIA	LA10	001	588514	N	1956
RAYNE SE	LAFAYETTE	LA10	055	588514	N	1956
RAYNE SOUTH	ACADIA	LA10	001	588545	ONA	1957
RAYNE TOWNSITE	ACADIA	LA10	001	006051	N	1981
RAYNE WEST	ACADIA	LA10	001	588576	N	1964
RAYVILLE	RICHLAND	LA50	083	588669	N	1955
REBECCA BAYOU	WEST BATON ROUGE	LA10	121	589530	ONA	1970
RED RIVER BAY	AVOYELLES	LA50	009	591762	ONA	1963
RED RIVER BAY	CONCORDIA	LA50	029	591762	ONA	1963
RED RIVER-BULL BAYOU	DE SOTO	LA50	031	591824	ONA	1912
RED RIVER-BULL BAYOU	RED RIVER	LA50	081	591824	ONA	1912
REDDELL	EVANGELINE	LA10	039	592320	ONA	1948
REDFISH POINT	VERMILION	LA10	113	592537	ONA	1964
REDLAND	BOSSIER	LA50	015	592661	ONA	1953
REDOAK LAKE	RED RIVER	LA50	081	592809	ONA	1983
REEVES	ALLEN	LA10	003	593808	ONA	1951
REIDS	ALLEN	LA10	003	016228	OA	1997
RESERVE	ST JOHN THE BAPTIST	LA10	095	596505	OA	1944
REVEILLE	IBERVILLE	LA10	047	009304	ONA	1997
RICE BAYOU	TERREBONNE	LA10	109	598521	ONA	1983
RICEVILLE	ACADIA	LA10	001	598753	ONA	1964
RICEVILLE	VERMILION	LA10	113	598753	ONA	1964
RICEVILLE SOUTH	VERMILION	LA10	113	598784	ON	1981
RICHIE	ACADIA	LA10	001	599621	ONA	1940
RICHIE EAST	ACADIA	LA10	001	599631	ONA	1973
RICHIE NORTH	ACADIA	LA10	001	599652	ONA	1943
RICHLAND	RICHLAND	LA50	083	599683	N	1926
RICHLAND CREEK	CALDWELL	LA50	021	599807	N	1977
RICHLAND CREEK	LA SALLE	LA50	059	599807		
RICHLAND CREEK	WINN	LA50	127	599807	N	1977
RICHLAND PLANTATION	EAST FELICIANA	LA10	037	014658	OA	1993
RICHLAND WEST	RICHLAND	LA50	083	599993	N	1968
RIDGE	LAFAYETTE	LA10	055	600613	ONA	1977
RIDGE SW	LAFAYETTE	LA10	055	006062	ONA	1985
RIDGE WEST	LAFAYETTE	LA10	055	600706	ONA	1965
RIDGE WEST	VERMILION	LA10	113	600706	ONA	1965
RIFLE POINT	CONCORDIA	LA50	029	601109	OA	1952
RIFLE POINT SOUTH	CONCORDIA	LA50	029	601140	OA	1963
RIFLE POINT WEST	CONCORDIA	LA50	029	011845	O	1986
RIGHTHAND CREEK	ALLEN	LA10	003	601419	OA	1960
RIGHTHAND CREEK	BEAUREGARD	LA10	011	601419	OA	1960
RIGOLETS	ST BERNARD	LA10	087	601434	N	1975
RIGOLETS	ST TAMMANY	LA10	103	601434	N	1975
RINGGOLD	BIENVILLE	LA50	013	602070	N	1976
RINGGOLD WEST	BIENVILLE	LA50	013	008297	N	1982
ROANOKE	JEFFERSON DAVIS	LA10	053	604993	ONA	1934
ROANOKE EAST	JEFFERSON DAVIS	LA10	053	006067	N	1981
ROBELINE	NATCHITOCHES	LA50	069	605597	N	1980
ROCK HILL	GRANT	LA50	043	607783	OA	1981
ROCK POINT	CADDO	LA50	017	608217	ONA	1952
ROCKY MOUNT	BOSSIER	LA50	015	609519	ONA	1974
RODESSA	CADDO	LA50	017	609860	ONA	1930
RODNEY ISLAND	TENSAS	LA50	107	610201	ONA	1953
ROGERS	LA SALLE	LA50	059	610666	OA	1951
ROGERS GULLY	JEFFERSON DAVIS	LA10	053	610728	ONA	1979
ROGERS WEST	LA SALLE	LA50	059	006371	OA	1981
ROMERE PASS	PLAQUEMINES	LA10	075	611844	ONA	1950
ROMEVILLE	ST JAMES	LA10	093	611968	N	1972
RORK	ACADIA	LA10	001	612681	OA	1959
ROSEDALE	IBERVILLE	LA10	047	613518	ONA	1943
ROSEDALE WEST	IBERVILLE	LA10	047	613673	N	1960
ROSELAND	CONCORDIA	LA50	029	613735	OA	1953
ROSS BAYOU	CATAHOULA	LA50	025	614262	ONA	1952
ROSS BAYOU	CONCORDIA	LA50	029	614262	ONA	1952
ROUSSEAU	LAFOURCHE	LA10	057	616153	N	1952
ROUX	LAFOURCHE	LA10	057	616184	ONA	1961
RUSSELL BAYOU	EAST CARROLL	LA50	035	619898	OA	1975
RUSTON	LINCOLN	LA50	061	620502	ONA	1961
SABINE LAKE	CAMERON	LA10	023	004147	ON	1987
SABINE LAKE NORTH	CAMERON	LA10	023	622922	N	1959
SABINE LAKE SOUTH	CAMERON	LA10	023	622953	ON	1984
SACKSONIA	RICHLAND	LA50	083	000269	N	1980
SAILES	BIENVILLE	LA50	013	624379	ONA	1945
SALINE	BIENVILLE	LA50	013	625526	N	1947
SALINE LAKE	AVOYELLES	LA50	009	625588	OA	1948
SALINE LAKE	CATAHOULA	LA50	025	625588	OA	1948
SALINE LAKE	LA SALLE	LA50	059	625588	OA	1948
SALINE LAKE NORTH	CATAHOULA	LA50	025	625619	OA	1950
SALINE LAKE NORTH	LA SALLE	LA50	059	625619	OA	1950
SALINE LAKE SOUTH	AVOYELLES	LA50	009	013414	O	1988
SALINE LAKE WEST	LA SALLE	LA50	059	625650	OA	1959
SALT	WINN	LA50	127	626177	O	1960
SALT BAY	TERREBONNE	LA10	109	626208	N	1958
SAMBO	ST LANDRY	LA10	097	627448	N	1965
SAMSTOWN	IBERVILLE	LA10	047	627782	N	1972

Field Name	County Name	State Sub	Co Code	Field Code	Field Type	Disc Year
SAN MIGUEL CREEK	NATCHITOCHES	LA50	069	628905		
SAN MIGUEL CREEK	SABINE	LA50	085	628905	ONA	1980
SANDY BAYOU	CATAHOULA	LA50	025	631292	OA	1956
SANDY BAYOU	LA SALLE	LA50	059	631292	OA	1956
SANDY BAYOU EAST	LA SALLE	LA50	059	015030	O	1994
SANDY CREEK	WINN	LA50	127	631385	N	1977
SANDY LAKE	CATAHOULA	LA50	025	631602	OA	1964
SARANAC	TENSAS	LA50	107	633927	ONA	1957
SARDINE POINT	EAST BATON ROUGE	LA10	033	634082	OA	1960
SARDIS CHURCH	CALDWELL	LA50	021	634144	N	1963
SARDIS CHURCH EAST	CALDWELL	LA50	021	006393	N	1981
SARDIS EAST	SABINE	LA50	085	634175	OA	1966
SAREPTA	BOSSIER	LA50	015	634206	ONA	1922
SAREPTA	WEBSTER	LA50	119	634206	ONA	1922
SAREPTA SOUTH	BOSSIER	LA50	015	634237	ONA	1951
SAREPTA SOUTH	WEBSTER	LA50	119	634237	ONA	1951
SATURDAY ISLAND	JEFFERSON	LA10	051	635167	ONA	1957
SATURDAY ISLAND	PLAQUEMINES	LA10	075	635167	ONA	1957
SATURDAY ISLAND SE	PLAQUEMINES	LA10	075	008312	ONA	1983
SATURDAY ISLAND WEST	JEFFERSON	LA10	051	016229	N	1989
SAVAGE CREEK	GRANT	LA50	043	011253	ONA	1985
SAVOY	ST LANDRY	LA10	097	635911	ONA	1946
SAVOY NORTH	EVANGELINE	LA10	039	635942	OA	1960
SCHOOLHOUSE CREEK	GRANT	LA50	043	014675	N	1992
SCOTT	LAFAYETTE	LA10	055	640104	ONA	1954
SCOTT BAYOU	CONCORDIA	LA50	029	006401	O	1981
SCOTT BAYOU NORTH	CATAHOULA	LA50	025	006400	O	1982
SCOTTSVILLE	BOSSIER	LA50	015	640476	N	1961
SEABREEZE PASS	TERREBONNE	LA10	109	641011	N	1968
SEARCY	LA SALLE	LA50	059	641662	ONA	1960
SEARCY NORTH	LA SALLE	LA50	059	006404	ONA	1980
SEARCY WEST	LA SALLE	LA50	059	641693	OA	1961
SECOND BAYOU	CAMERON	LA10	023	642065	N	1955
SECOND BAYOU NE	CAMERON	LA10	023	016425	N	1998
SECOND LAKE	CAMERON	LA10	023	642127	N	1955
SECTION 28	ST MARTIN	LA10	099	642251	ONA	1940
SECTION 32	CALCASIEU	LA10	019	642288	ONA	1976
SELMA	GRANT	LA50	043	643646	O	1957
SENTELL	BOSSIER	LA50	015	644421	ONA	1969
SENTELL	CADDO	LA50	017	644421	ONA	1969
SERENA	CATAHOULA	LA50	025	644638	OA	1966
SERENA	CONCORDIA	LA50	029	644638	OA	1966
SHAW	CONCORDIA	LA50	029	648653	O	1963
SHAW NORTH	CONCORDIA	LA50	029	648684	OA	1964
SHELL ISLAND	ST MARY	LA10	101	650079	ON	1981
SHELL POINT	ORLEANS	LA10	071	650172	OA	1952
SHERBURNE	POINTE COUPEE	LA10	077	650823	ONA	1966
SHERBURNE	ST LANDRY	LA10	097	650823	ONA	1966
SHILOH	UNION	LA50	111	652156	ONA	1980
SHIP SHOAL BLK 15	OFFSHORE-STATE	LA05	990	894015	N	1981
SHIP SHOAL BLK 23	TERREBONNE	LA10	109	894023	ONA	1972
SHIP SHOAL BLK 40	TERREBONNE	LA10	109	894040	ONA	1989
SHIP SHOAL BLK 45	OFFSHORE-STATE	LA05	990	894045	N	1992
SHIP SHOAL BLK 47	OFFSHORE-STATE	LA05	990	894047	O	1997
SHIP SHOAL BLK 65	OFFSHORE-STATE	LA05	990	894065	ONA	1995
SHIP SHOAL BLK 66	OFFSHORE-STATE	LA05	990	894066	OA	1968
SHIP SHOAL BLK 67	OFFSHORE-STATE	LA05	990	894067	ONA	1967
SHIP SHOAL BLK 72	OFFSHORE-STATE	LA05	990	894072	ONA	1948
SHOATS CREEK	BEAUREGARD	LA10	011	653148	ONA	1956
SHOE BAYOU	CATAHOULA	LA50	025	653272	OA	1969
SHOE BAYOU SOUTH	CATAHOULA	LA50	025	003688	O	1978
SHONGALOO	WEBSTER	LA50	119	653489	ONA	1921
SHONGALOO NORTH-RED ROCK	CLAIBORNE	LA50	027	653551	ONA	1945
SHONGALOO NORTH-RED ROCK	WEBSTER	LA50	119	653551	ONA	1945
SHREVEPORT	BOSSIER	LA50	015	654171	ONA	1938
SHREVEPORT	CADDO	LA50	017	654171	ONA	1938
SHUTESTON	ST LANDRY	LA10	097	654729	ONA	1943
SIBLEY	BIENVILLE	LA50	013	654946	ONA	1936
SIBLEY	WEBSTER	LA50	119	654946	ONA	1936
SICILY ISLAND	CATAHOULA	LA50	025	655039	ONA	1945
SICILY ISLAND NORTH	CATAHOULA	LA50	025	655046	N	1979
SIEGEN	EAST BATON ROUGE	LA10	033	655271	ONA	1976
SIKES EAST	WINN	LA50	127	655566	N	1967
SIMON PASS	ST MARTIN	LA10	099	657023	ONA	1972
SIMPSON LAKE	CADDO	LA50	017	657147	OA	1957
SIMSBORO	JACKSON	LA50	049	657364	ONA	1935
SIMSBORO	LINCOLN	LA50	061	657364	ONA	1935
SIMSBORO WEST	LINCOLN	LA50	061	657395	ONA	1985
SINGER	BEAUREGARD	LA10	011	657488	OA	1946
SINGER NORTH	BEAUREGARD	LA10	011	657519	ONA	1969
SIX MILE LAKE	ST MARY	LA10	101	658511	N	1957
SKINNER LAKES	BEAUREGARD	LA10	011	659728	ONA	1959
SLIGO	BOSSIER	LA50	015	661278	ONA	1937
SLOCUM	CONCORDIA	LA50	029	661557	OA	1963
SLOCUM EAST	CONCORDIA	LA50	029	661619	O	1983
SLOCUM SOUTH	CONCORDIA	LA50	029	661712	O	1984
SLOCUM WEST	CONCORDIA	LA50	029	661774	OA	1965
SMITH RIDGE	CAMERON	LA10	023	662673	OA	1960
SORRENTO	ASCENSION	LA10	005	666331	ONA	1929
SOUTH PASS BLK 1	OFFSHORE-STATE	LA05	990	909001	OA	1968
SOUTH PASS BLK 20	OFFSHORE-STATE	LA05	990	909020	N	1956
SOUTH PASS BLK 21	OFFSHORE-STATE	LA05	990	909021	N	1956
SOUTH PASS BLK 24	PLAQUEMINES	LA10	075	909024	ONA	1950
SOUTH PASS BLK 24	OFFSHORE-STATE	LA05	990	909024	ONA	1950
SOUTH PASS BLK 26	OFFSHORE-STATE	LA05	990	909026	N	1957
SOUTH PASS BLK 27	OFFSHORE-STATE	LA05	990	909027	ONA	1954
SOUTH PASS BLK 30	OFFSHORE-STATE	LA05	990	909030	N	1955
SOUTH PASS BLK 31	OFFSHORE-STATE	LA05	990	909031	N	1999
SOUTH PASS BLK 34	OFFSHORE-STATE	LA05	990	909034	N	1996
SOUTH PASS BLK 39	OFFSHORE-STATE	LA05	990	909039	N	1996
SOUTH PASS BLK 40	OFFSHORE-STATE	LA05	990	909040		
SOUTH PASS BLK 41	OFFSHORE-STATE	LA05	990	909041	ONA	1955
SOUTH PASS BLK 42	OFFSHORE-STATE	LA05	990	909042	ONA	1982
SOUTH PASS BLK 5	OFFSHORE-STATE	LA05	990	909005	ONA	1955
SOUTH PASS BLK 6	OFFSHORE-STATE	LA05	990	909006	ONA	1955
SOUTH PASS SA BLK 78	OFFSHORE-STATE	LA05	990	913078	ONA	1973
SOUTH PELTO BLK 1	OFFSHORE-STATE	LA05	990	916001	OA	1996
SOUTH PELTO BLK 2	OFFSHORE-STATE	LA05	990	916002	N	1996
SOUTH TIMBALIER BLK 7	OFFSHORE-STATE	LA05	990	919007	N	1994
SOUTH TIMBALIER BLK 8	OFFSHORE-STATE	LA05	990	919008	ONA	1966
SOUTHEAST PASS	PLAQUEMINES	LA10	075	666858	ONA	1952
SPANISH LAKE	PLAQUEMINES	LA10	075	667615	N	1983
SPANISH LAKE SOUTH	PLAQUEMINES	LA10	075	008325	OA	1982
SPAULDING	CALDWELL	LA50	021	668253	N	1980
SPAULDING WEST	CALDWELL	LA50	021	668439	N	1981
SPIDER	DE SOTO	LA50	031	669307	ONA	1914
SPIDER	SABINE	LA50	085	669307	ONA	1914
SPIDER EAST	DE SOTO	LA50	031	006438	ON	1980
SPILLMAN	WEST FELICIANA	LA10	125	002282	N	1989
SPILLMAN NE	WEST FELICIANA	LA10	125	014660	N	1991
SPILLMAN SW	WEST FELICIANA	LA10	125	014661	N	1992
SPRING CREEK	WINN	LA50	127	670919	N	1978
SPRING GULLY	ALLEN	LA10	003	671105	ONA	1960
SPRING RIDGE	SABINE	LA50	085	671229	ON	1931
SPRINGHILL	WEBSTER	LA50	119	671725	ONA	1952
SPRINGVILLE	LIVINGSTON	LA10	063	671880	OA	1949
ST AMELIA	ST JAMES	LA10	093	672919	ONA	1966
ST FRANCISVILLE	WEST FELICIANA	LA10	125	673353	N	1981
ST GABRIEL	ASCENSION	LA10	005	673446	ONA	1941
ST GABRIEL	IBERVILLE	LA10	047	673446	ONA	1941
ST JOHN	LAFOURCHE	LA10	057	673725	N	1957
ST JOSEPH	TENSAS	LA50	107	673911	ONA	1954
ST JOSEPH SOUTH	TENSAS	LA50	107	674066	ONA	1975
ST LEO CHURCH	AVOYELLES	LA50	009	009147	O	1984
ST MARTINVILLE	ST MARTIN	LA10	099	674252	ONA	1935
ST MARTINVILLE EAST	ST MARTIN	LA10	099	008327	N	1983
ST PAUL BAYOU	TERREBONNE	LA10	109	674562	ON	1984
ST ROSE	ST CHARLES	LA10	089	674872	OA	1954
ST ROSE NORTH	ST CHARLES	LA10	089	674880	N	1975
STACKPOLE ISLAND	CALCASIEU	LA10	019	003026	N	1982
STACY	CONCORDIA	LA50	029	675213	O	1984
STANDARD	CALDWELL	LA50	021	676143	N	1940
STANDARD	LA SALLE	LA50	059	676143	N	1940
STANDARD NORTH	CALDWELL	LA50	021	676174	N	1967
STARKS	CALCASIEU	LA10	019	677042	ONA	1925
STARKS NORTH	BEAUREGARD	LA10	011	677073	ONA	1952
STARKS NORTH	CALCASIEU	LA10	019	677073	ONA	1952
STARKS NW	CALCASIEU	LA10	019	006442	N	1980
STARKS WEST	CALCASIEU	LA10	019	013171	ON	1988
STELLA	PLAQUEMINES	LA10	075	679336	ONA	1940
STEPHENVILLE	ST MARTIN	LA10	099	003781	N	1981
STEWARD BRANCH	LIVINGSTON	LA10	063	009148	OA	1984
STOKES CREEK	CATAHOULA	LA50	025	681723	OA	1962
STOWE CREEK	UNION	LA50	111	008331		
STROUD BRIDGE	BOSSIER	LA50	015	685133	OA	1971
STUARDS BLUFF	ST BERNARD	LA10	087	685443	N	1968
STUARDS BLUFF EAST	ST BERNARD	LA10	087	685474	N	1972
SUGAR CREEK	CLAIBORNE	LA50	027	686621	ONA	1930
SUGARTOWN	VERNON	LA50	115	000134	OA	1997
SUGRUE	VERNON	LA10	115	015985	OA	1996
SULLIVANS LAKE	IBERVILLE	LA10	047	687427	ONA	1954
SULPHUR CREEK	WINN	LA50	127	687520	N	1986
SULPHUR MINES	CALCASIEU	LA10	019	687737	ONA	1926
SUMMERFIELD	CLAIBORNE	LA50	027	688047	OA	1952
SUMMERFIELD WEST	CLAIBORNE	LA50	027	688078	OA	1967
SUMMERVILLE	LA SALLE	LA50	059	688326	ONA	1940
SUMMERVILLE SOUTH	LA SALLE	LA50	059	006459	N	1981
SUNDOWN	TENSAS	LA50	107	689163	O	1969
SUNRISE	TERREBONNE	LA10	109	690000	ONA	1965
SUNRISE SOUTH	TERREBONNE	LA10	109	690062	N	1960
SUNSHINE	IBERVILLE	LA10	047	690279	ONA	1948
SUTHERLIN	DE SOTO	LA50	031	691209	N	1920
SWAN LAKE	BOSSIER	LA50	015	691682	OA	1964
SWEET BAY LAKE	ST MARY	LA10	101	692333	ONA	1953
SWEET BAY LAKE	TERREBONNE	LA10	109	692333	ONA	1953
SWEET LAKE	CAMERON	LA10	023	692426	ONA	1926
SWEET LAKE NORTH	CAMERON	LA10	023	692457	ONA	1968
SWEETVILLE	BEAUREGARD	LA10	011	692581	OA	1952
SWIM LAKE	CALDWELL	LA50	021	692922	N	1967
SWIM LAKE EAST	CALDWELL	LA50	021	692953	N	1971
TAFT	ST CHARLES	LA10	089	695760	N	1957
TAFT SOUTH	ST CHARLES	LA10	089	696039	N	1974
TANYARD CREEK	WINN	LA50	127	697363	N	1976
TEN MILE BAYOU	DE SOTO	LA50	031	701046	ONA	1959
TEPETATE	ACADIA	LA10	001	701480	ONA	1935
TEPETATE NORTH	ACADIA	LA10	001	701511	ONA	1938
TEPETATE WEST	JEFFERSON DAVIS	LA10	053	701542	ONA	1944
TERREBONNE BAYOU	TERREBONNE	LA10	109	012293	N	1987
TERRYVILLE	CLAIBORNE	LA50	027	702286		
TERRYVILLE	LINCOLN	LA50	061	702286	ONA	1959
TEW LAKE	CATAHOULA	LA50	025	702472	OA	1956
THEALL	VERMILION	LA10	113	704007	ONA	1980
THIBODAUX	LAFOURCHE	LA10	057	704286	ONA	1954
THIBODAUX	TERREBONNE	LA10	109	704286	ONA	1954
THIBODAUX NORTH	LAFOURCHE	LA10	057	704317	ONA	1980
THOMAS BRANCH	BIENVILLE	LA50	013	006469	N	1977
THOMPSON BLUFF	JEFFERSON DAVIS	LA10	053	705247	ONA	1959
THOMPSON CREEK	WEST FELICIANA	LA10	125	008832	OA	1984
THORN LAKE	RED RIVER	LA50	081	705701	N	1981
THORNWELL SOUTH	CAMERON	LA10	023	705960	ONA	1945
THORNWELL SOUTH	JEFFERSON DAVIS	LA10	053	705960	ONA	1945
THREE BAYOU BAY	JEFFERSON	LA10	051	706394	ONA	1956
THREE MILE BAYOU	AVOYELLES	LA50	009	706487	OA	1963
TICK CREEK	UNION	LA50	111	707293	OA	1959
TIGER PASS	PLAQUEMINES	LA10	075	707696	ONA	1962
TIGERS RIDGE	PLAQUEMINES	LA10	075	006327	N	1956
TIGRE LAGOON	IBERIA	LA10	045	707789	ONA	1947
TIGRE LAGOON	VERMILION	LA10	113	707789	ONA	1947
TIGRE LAGOON SOUTH	IBERIA	LA10	045	707820	ONA	1973
TIMBALIER BAY	LAFOURCHE	LA10	057	708440	ONA	1938
TIMBALIER BAY	TERREBONNE	LA10	109	708440	ONA	1939
TIMBALIER BAY	OFFSHORE-STATE	LA05	990	708440	ONA	1938
TOCA	ST BERNARD	LA10	087	710526	O	1961
TOPSY	JEFFERSON DAVIS	LA10	053	713471	OA	1955
TOPY CREEK	BIENVILLE	LA50	013	713502	O	1955
TREASURE BAY	ST BERNARD	LA10	087	716370	N	1964
TREMONT	LINCOLN	LA50	061	716525	ON	1944
TRENTON	DE SOTO	LA50	031	716680	ON	1944
TRENTON EAST	DE SOTO	LA50	031	716711	ONA	1959
TRINITY BAYOU	TERREBONNE	LA10	109	717796	OA	1961
TROUT CREEK	LA SALLE	LA50	059	718788	ONA	1941
TROUT CREEK NORTH	LA SALLE	LA50	059	006484	OA	1981
TROUT CREEK WEST	LA SALLE	LA50	059	718819	O	1959
TRUXNO	UNION	LA50	111	719563	OA	1948
TULLA EAST	BEAUREGARD	LA10	011	720532	OA	1953
TULLOS-URANIA	GRANT	LA50	043	720656	ONA	1925

Field Name	County Name	State Sub	Co Code	Field Code	Field Type	Disc Year
TULLOS-URANIA	LA SALLE	LA50	059	720656	ONA	1925
TULLOS-URANIA	WINN	LA50	127	720656	ONA	1925
TUNICA BAYOU	WEST FELICIANA	LA10	125	013092	O	1988
TURKEY CREEK	FRANKLIN	LA50	041	721307	OA	1956
TURN POINT	ST MARY	LA10	101	007519	N	1981
TURPS	BEAUREGARD	LA10	011	000495	N	1998
TURTLE BAYOU	TERREBONNE	LA10	109	722640	N	1949
TURTLE BAYOU NORTH	TERREBONNE	LA10	109	722671	N	1957
TWIN ISLAND	CAMERON	LA10	023	723640	ONA	1967
UNIONVILLE	LINCOLN	LA50	061	728572	N	1950
UNIONVILLE	UNION	LA50	111	728572	N	1950
UNIONVILLE NORTH	LINCOLN	LA50	061	728634	N	1971
UNIONVILLE NORTH	UNION	LA50	111	728634	N	1971
UNIVERSITY	EAST BATON ROUGE	LA10	033	728882	ONA	1938
UNKNOWN PASS	ORLEANS	LA10	071	729192	ONA	1970
UTILITY	CATAHOULA	LA50	025	730425	O	1960
UTILITY SOUTH	CATAHOULA	LA50	025	730456	O	1960
VACHERIE	ST JAMES	LA10	093	731643	ONA	1938
VACHERIE DOME	WEBSTER	LA50	119	008356		
VACHERIE LOWER	ST JAMES	LA10	093	731674	ON	1961
VALENTINE	LAFOURCHE	LA10	057	732201	ONA	1936
VATICAN	LAFAYETTE	LA10	055	734278	ONA	1960
VATICAN	ST LANDRY	LA10	097	734278	ONA	1960
VELTIN	ST LANDRY	LA10	097	735635	ON	1960
VELTIN NORTH	ST LANDRY	LA10	097	735666	N	1961
VENICE	PLAQUEMINES	LA10	075	735852	ONA	1937
VERMILION BAY	IBERIA	LA10	045	736410	ONA	1939
VERMILION BLK 14	OFFSHORE-STATE	LA05	990	929014	ON	1956
VERMILION BLK 16	OFFSHORE-STATE	LA05	990	929016	ONA	1961
VERMILION BLK 28	OFFSHORE-STATE	LA05	990	929028	N	1982
VERNON	JACKSON	LA50	049	736658	N	1967
VICK	AVOYELLES	LA50	009	737674	OA	1966
VICK SOUTH	AVOYELLES	LA50	009	009151	O	1984
VIDAL ISLAND	CONCORDIA	LA50	029	738340	ONA	1979
VIDALIA	CONCORDIA	LA50	029	738325	OA	1949
VIDALIA SOUTH	CONCORDIA	LA50	029	738356	OA	1968
VILLE PLATTE	EVANGELINE	LA10	039	739038	ONA	1937
VINTON	CALCASIEU	LA10	019	739596	ONA	1910
VINTON NORTH	CALCASIEU	LA10	019	739605	N	1974
VINTON NW	CALCASIEU	LA10	019	004230	ONA	1997
VIRGIN BEND	GRANT	LA50	043	739906	O	1950
VIXEN	CALDWELL	LA50	021	740154	N	1945
VIXEN EAST	CALDWELL	LA50	021	740158	N	1974
VIXEN NE	OUACHITA	LA50	073	013199	N	1988
VIXEN NORTH	OUACHITA	LA50	073	011883	N	1986
WAGGAMAN	JEFFERSON	LA10	051	744133	N	1965
WALKERTOWN	JEFFERSON	LA10	051	745962	N	1962
WALLACE	ST JOHN THE BAPTIST	LA10	095	746086	N	1959
WALLACE LAKE	CATAHOULA	LA50	025	746210	OA	1960
WALNUT BAYOU	CADDO	LA50	017	746582	ONA	1966
WARDEN	RICHLAND	LA50	083	749093	N	1984
WARDVIEW	BOSSIER	LA50	015	007265	O	1977
WARNICOTT	CONCORDIA	LA50	029	749465	OA	1957
WASHINGTON	ST LANDRY	LA10	097	750240	ONA	1952
WASHINGTON SOUTH	ST LANDRY	LA10	097	750426	ONA	1957
WATSON	LIVINGSTON	LA10	063	752007	OA	1980
WAVERLY POINT	CONCORDIA	LA50	029	752751	OA	1954
WAX LAKE	ST MARY	LA10	101	752800	N	1978
WEEKS ISLAND	IBERIA	LA10	045	754914	ONA	1945
WEEKS ISLAND	ST MARY	LA10	101	754914	ONA	1945
WELCOME HOME	CALDWELL	LA50	021	756479	N	1980
WELSH	JEFFERSON DAVIS	LA10	053	757890	ONA	1902
WELSH NORTH	JEFFERSON DAVIS	LA10	053	757921	ONA	1961
WEST BAY	PLAQUEMINES	LA10	075	759533	ONA	1940
WEST CAMERON BLK 1	OFFSHORE-STATE	LA05	990	935001	N	1961
WEST CAMERON BLK 10	OFFSHORE-STATE	LA05	990	935010	N	1978
WEST CAMERON BLK 17	OFFSHORE-STATE	LA05	990	935017	N	1962
WEST CAMERON BLK 19	OFFSHORE-STATE	LA05	990	935019	N	1965
WEST CAMERON BLK 28	OFFSHORE-STATE	LA05	990	935028	ONA	1982
WEST CAMERON BLK 33	OFFSHORE-STATE	LA05	990	935033	N	1949
WEST CAMERON BLK 4	OFFSHORE-STATE	LA05	990	935004	N	1983
WEST CAMERON BLK 45	OFFSHORE-STATE	LA05	990	935045	N	1949
WEST CAMERON BLK 49	OFFSHORE-STATE	LA05	990	935049	ONA	1980
WEST CAMERON BLK 5	OFFSHORE-STATE	LA05	990	935005	O	1969
WEST CAMERON BLK 6	OFFSHORE-STATE	LA05	990	935006	N	1980
WEST DELTA BLK 18	OFFSHORE-STATE	LA05	990	942018	N	1983
WEST DELTA BLK 27	PLAQUEMINES	LA10	075	942027	ONA	1956
WEST DELTA BLK 52	PLAQUEMINES	LA10	075	942052	ONA	1954
WEST DELTA BLK 52	OFFSHORE-STATE	LA05	990	942052	ONA	1954
WEST DELTA BLK 53	OFFSHORE-STATE	LA05	990	942053	ONA	1953
WEST DELTA BLK 55	OFFSHORE-STATE	LA05	990	942055	ONA	1985
WEST DELTA BLK 56	OFFSHORE-STATE	LA05	990	942056	N	1955
WEST DELTA BLK 83	OFFSHORE-STATE	LA05	990	942083	ONA	1956
WEST DELTA BLK 84	OFFSHORE-STATE	LA05	990	942084	ONA	1955
W LAKE PONTCHARTRAIN BLK 34	ST JOHN THE BAPTIST	LA10	095	016230	N	1982
W LAKE PONTCHARTRAIN BLK 37	JEFFERSON	LA10	051	016243	ONA	1957
W LAKE PONTCHARTRAIN BLK 38	JEFFERSON	LA10	051	016266	ONA	1981
W LAKE PONTCHARTRAIN BLK 41	SAINT CHARLES	LA10	089	016404	ONA	1965
W LAKE PONTCHARTRAIN BLK 45	JEFFERSON	LA10	051	016423	N	1986
W LAKE PONTCHARTRAIN BLK 41	JEFFERSON	LA10	051	016429		
WESTWEGO	JEFFERSON	LA10	051	761300	ONA	1941
WESTWOOD	MADISON	LA50	065	761331	OA	1958
WESTWOOD	TENSAS	LA50	107	761331	OA	1958
WHEELER BAYOU	CALDWELL	LA50	021	007267	N	1982
WHELESS BRANCH	WINN	LA50	127	009152	N	1984
WHISKEY CHITTO	VERNON	LA50	115	004249	ONA	1997
WHISKEY PASS	TERREBONNE	LA10	109	007269	OA	1981
WHITE CASTLE	IBERVILLE	LA10	047	763796	ONA	1929
WHITE LAKE EAST	VERMILION	LA10	113	764323	ONA	1940
WHITE LAKE NORTH	VERMILION	LA10	113	764354	ONA	1980
WHITE LAKE WEST	VERMILION	LA10	113	764385	ONA	1944
WHITE OAK CREEK	WINN	LA50	127	764513	OA	1985
WHITE SULPHUR SPRINGS	LA SALLE	LA50	059	764912	O	1927
WHITES BAYOU	CONCORDIA	LA50	029	765470	O	1960
WHITES BAYOU NORTH	CONCORDIA	LA50	029	765501	OA	1972
WILD COW BAYOU	CONCORDIA	LA50	029	768074	OA	1964
WILD PRONG	GRANT	LA50	043	016435	O	1994
WILDCAT BAYOU	TERREBONNE	LA10	109	768322	N	1957
WILDSVILLE	CONCORDIA	LA50	029	768694	OA	1951
WILLIAMS	RED RIVER	LA50	081	769748	N	1959
WILLOW BAYOU	CAMERON	LA10	023	014076	N	1991
WILLOW CHUTE	BOSSIER	LA50	015	000869	N	1982
WILLOW COVE	ST MARTIN	LA10	099	770616	OA	1961
WILLOW GLEN	IBERVILLE	LA10	047	770771	ONA	1966
WILLOW LAKE	CATAHOULA	LA50	025	770926	OA	1941
WILLOW LAKE NORTH	CATAHOULA	LA50	025	770957	OA	1964
WILLOW WOODS	TERREBONNE	LA10	109	771298	N	1957
WILMER	TANGIPAHOA	LA10	105	771670	OA	1960
WILMER NW	TANGIPAHOA	LA10	105	014624	O	1993
WILSON	EAST FELICIANA	LA10	037	771887	N	1990
WILSONIA	TENSAS	LA50	107	015988	OA	1996
WINNSBORO	FRANKLIN	LA50	041	773716	N	1959
WISNER	FRANKLIN	LA50	041	774925	OA	1955
WOLF PRAIRIE	AVOYELLES	LA50	009	776329	OA	1964
WOODARDVILLE	BIENVILLE	LA50	013	777150	N	1976
WOODLAWN	JEFFERSON DAVIS	LA10	053	777600	ONA	1938
WOODLAWN NORTH	JEFFERSON DAVIS	LA10	053	777662	ONA	1974
WRIGHT	VERMILION	LA10	113	780189	ONA	1976
WYANDOTTE	ST MARY	LA10	101	780911	N	1968
WYCHES BAYOU	CONCORDIA	LA50	029	007273	O	1977
ZWOLLE	SABINE	LA50	085	793674	ONA	1928

Maryland

Field Name	County Name	State Sub	Co Code	Field Code	Field Type	Disc Year
ACCIDENT	GARRETT	MD	023	002210	N	1944
MOUNTAIN LAKE PARK	GARRETT	MD	023	489401	N	1949
NEGRO MOUNTAIN	GARRETT	MD	023	501504	N	1965
PENNLANDS	ALLEGANY	MD	001	549498	N	1966

Michigan

Field Name	County Name	State Sub	Co Code	Field Code	Field Type	Disc Year
ADAIR	ST CLAIR	MI	147	003109	O	1961
ADAMS	ARENAC	MI	011	003326	O	1937
ADAMS	BAY	MI	017	003326	O	1937
ADAMS NORTH	ARENAC	MI	011	003512	ON	1940
ADAMS SEC 17	ARENAC	MI	011	012673	O	1986
ADAMS SEC 8	HILLSDALE	MI	059	004143	N	1962
ADAMSVILLE	CASS	MI	027	003729	O	1976
ADDISON 12-5N-11E	OAKLAND	MI	125	003361	OA	1979
ADDISON 14-5N-11E	OAKLAND	MI	125	003362	N	1976
AETNA	MECOSTA	MI	107	004597	N	
AKRON	TUSCOLA	MI	157	006209	ON	1936
AKRON EAST	TUSCOLA	MI	157	006240	O	1979
ALAMO	KALAMAZOO	MI	077	006736	O	1949
ALBERT 22-29N-1E	MONTMORENCY	MI	119	000552	N	1998
ALBION	CALHOUN	MI	025	007728	N	1941
ALBION-PULASKI-SCIPIO-TRND	CALHOUN	MI	025	007914	ONA	1957
ALBION-PULASKI-SCIPIO-TRND	HILLSDALE	MI	059	007914	ONA	1957
ALBION-PULASKI-SCIPIO-TRND	JACKSON	MI	075	007914	ONA	1957
ALGONAC	ST CLAIR	MI	147	009960	N	1947
ALLEGAN	ALLEGAN	MI	005	010983	O	1937
ALLIS 17-33N-2E	PRESQUE ISLE	MI	141	002762	O	1979
ALLIS 19-33N-2E	PRESQUE ISLE	MI	141	002763	OA	1978
ALLIS 24-34N-2E	PRESQUE ISLE	MI	141	012323	OA	1987
ALLIS 26-34N-2E	PRESQUE ISLE	MI	141	014726	O	1993
ALLIS 29-33N-2E	PRESQUE ISLE	MI	141	002764	OA	1979
ALLIS 34-34N-2E	PRESQUE ISLE	MI	141	016232	OA	1997
ALLIS 35-34N-2E	PRESQUE ISLE	MI	141	013955	O	1990
ALLIS 36-34N-2E	PRESQUE ISLE	MI	141	013956	O	1990
ALLIS NORTH 29-35N-2E	PRESQUE ISLE	MI	141	002761	O	1969
ALMER	TUSCOLA	MI	157	013331	N	1988
ALPENA 12-31N-8E	ALPENA	MI	007	012920	N	1973
ALPINE	ST CLAIR	MI	147	012998	N	1963
AMBER 06-18N-17W	MASON	MI	105	009514	OA	1982
ANDERSEN	CALHOUN	MI	023	004072	N	1975
ANTRIM	ALCONA	MI	001	021616	N	1965
ANTRIM	ALPENA	MI	007	021616	N	1965
ANTRIM	ANTRIM	MI	009	021616	N	1965
ANTRIM	BENZIE	MI	019	021616	N	1965
ANTRIM	CHARLEVOIX	MI	029	021616	N	1965
ANTRIM	CRAWFORD	MI	039	021616	N	1965
ANTRIM	EATON	MI	045	021616	N	1965
ANTRIM	GENESEE	MI	049	021616	N	1965
ANTRIM	GRAND TRAVERSE	MI	055	021616	N	1965
ANTRIM	INGHAM	MI	065	021616	N	1965
ANTRIM	IONIA	MI	067	021616	N	1965
ANTRIM	IOSCO	MI	069	021616	N	1965
ANTRIM	KALKASKA	MI	079	021616	N	1965
ANTRIM	KENT	MI	081	021616	N	1965
ANTRIM	LAPEER	MI	087	021616	N	1965
ANTRIM	LIVINGSTON	MI	093	021616	N	1965
ANTRIM	MANISTEE	MI	101	021616	N	1965
ANTRIM	MASON	MI	105	021616	N	1965
ANTRIM	MISSAUKEE	MI	113	021616	N	1965
ANTRIM	MONTMORENCY	MI	119	021616	N	1965
ANTRIM	OGEMAW	MI	129	021616	N	1965
ANTRIM	OSCODA	MI	135	021616	N	1965
ANTRIM	OTSEGO	MI	137	021616	N	1965
ANTRIM	SHIAWASSEE	MI	155	021616	N	1965
ARBELA	TUSCOLA	MI	157	023027	O	1946
ARMADA 07-5N-13E	MACOMB	MI	099	007702	N	1981
ASHLAND SEC 8	NEWAYGO	MI	123	007703	O	1959
ASHTON	OSCEOLA	MI	133	028142	ON	1945
ASHTON EAST	OSCEOLA	MI	133	028173	N	1962
ATLANTA	MONTMORENCY	MI	119	029506	O	1945
ATLANTA SEC 15	MONTMORENCY	MI	119	016236	O	1997
AU GRES	ARENAC	MI	011	030312	OA	1953
AURELIUS 24-2N-2W	INGHAM	MI	065	002765	OA	1971
AURELIUS 24-2N-2W A	INGHAM	MI	065	002766	N	1979
AURELIUS 26-2N-2W	INGHAM	MI	065	002767	N	1974
AURELIUS 35-2N-2W	INGHAM	MI	065	002769	OA	1971
AUSTIN	MECOSTA	MI	107	030901	N	1933
AVERILL	MIDLAND	MI	111	009515	O	1982
AVON 01-3N-11E	OAKLAND	MI	125	007706	N	1977
BAGLEY 11-30N-3W	OTSEGO	MI	137	011318	OA	1984
BAGLEY 21-30N-3W	OTSEGO	MI	137	002770	ON	1972
BAGLEY 21-30N-3W A	OTSEGO	MI	137	007708	O	1981
BAGLEY 23-30N-3W	OTSEGO	MI	137	002771	OA	1973
BAGLEY 25-30N-3W	OTSEGO	MI	137	002772	OA	1972
BAGLEY 25-30N-3W A	OTSEGO	MI	137	002773	OA	1972
BAGLEY 31-30N-3W	OTSEGO	MI	137	002774	OA	1977
BAGLEY 35-30N-3W	OTSEGO	MI	137	002775	OA	1974

Field Name	County Name	State Sub	Co Code	Field Code	Field Type	Disc Year
BAGLEY 35-30N-3W A	OTSEGO	MI	137	002776	O	1978
BANGOR	VAN BUREN	MI	159	037676	O	1939
BARD	GLADWIN	MI	051	039040	O	1949
BARTON	NEWAYGO	MI	123	041737	O	1947
BARTON SEC 33	NEWAYGO	MI	123	007712	ON	1981
BAY PARK	TUSCOLA	MI	157	011319	O	1983
BEAR LAKE 01-23N-15W	MANISTEE	MI	101	002777	ON	1973
BEAR LAKE 02-23N-15W	MANISTEE	MI	101	002778	N	1974
BEAR LAKE 02-23N-15W A	MANISTEE	MI	101	002779	OA	1979
BEAR LAKE 03-23N-15W	MANISTEE	MI	101	012684	N	1985
BEAR LAKE 03-23N-15W A	MANISTEE	MI	101	012685	OA	1986
BEAR LAKE 08-23N-15W	MANISTEE	MI	101	002780	N	1979
BEAR LAKE 08-23N-15W A	MANISTEE	MI	101	015098	N	1994
BEAR LAKE 09-23N-15W	MANISTEE	MI	101	015099	O	1994
BEAR LAKE 10-23N-15W	MANISTEE	MI	101	002781	N	1974
BEAR LAKE 10-23N-15W A	MANISTEE	MI	101	011320	O	1975
BEAR LAKE 11-23N-15W	MANISTEE	MI	101	002782	OA	1974
BEAR LAKE 11-23N-15W A	MANISTEE	MI	101	002783	OA	1975
BEAR LAKE 13-23N-15W	MANISTEE	MI	101	002784	OA	1974
BEAR LAKE 14-23N-15W	MANISTEE	MI	101	011321	OA	1984
BEAR LAKE 15-23N-15W	MANISTEE	MI	101	002785	N	1976
BEAR LAKE 16-23N-15W	MANISTEE	MI	101	002786	O	1980
BEAR LAKE 17-23N-15W	MANISTEE	MI	101	002787	OA	1977
BEAR LAKE 18-23N-15W	MANISTEE	MI	101	002788	N	1977
BEAR LAKE 19-23N-15W	MANISTEE	MI	101	002789	OA	1975
BEAR LAKE 19-23N-15W A	MANISTEE	MI	101	002790	N	1979
BEAR LAKE 19-23N-15W B	MANISTEE	MI	101	011322	OA	1983
BEAR LAKE 20-23N-15W	MANISTEE	MI	101	002791	OA	1975
BEAR LAKE 22-23N-15W	MANISTEE	MI	101	002792	OA	1974
BEAR LAKE 23-23N-15W	MANISTEE	MI	101	002793	OA	1973
BEAR LAKE 24-23N-15W	MANISTEE	MI	101	002794	N	1974
BEAR LAKE 25-23N-15W	MANISTEE	MI	101	002795	N	1976
BEAR LAKE 25-23N-15W A	MANISTEE	MI	101	007713	OA	1975
BEAR LAKE 26-23N-15W	MANISTEE	MI	101	002796	OA	1974
BEAR LAKE 26-23N-15W A	MANISTEE	MI	101	002980	OA	1975
BEAR LAKE 27-23N-15W	MANISTEE	MI	101	002798	OA	1975
BEAR LAKE 27-23N-15W A	MANISTEE	MI	101	002801	OA	1976
BEAR LAKE 28-23N-15W	MANISTEE	MI	101	007714	OA	1976
BEAR LAKE 31-23N-15W	MANISTEE	MI	101	002802	OA	1974
BEAR LAKE 32-23N-15W	MANISTEE	MI	101	002803	OA	1974
BEAR LAKE 33-23N-15W	MANISTEE	MI	101	002804	OA	1974
BEAR LAKE 34-23N-15W	MANISTEE	MI	101	002805	OA	1975
BEAR LAKE 35-23N-15W	MANISTEE	MI	101	002806	N	1977
BEAR LAKE 35-23N-15W A	MANISTEE	MI	101	011323	OA	1984
BEAR LAKE 35-23N-15W B	MANISTEE	MI	101	011325	N	1984
BEAR LAKE SEC 18	MANISTEE	MI	101	009679	O	1984
BEAVER CREEK	KALKASKA	MI	079	049790	ONA	1992
BEAVER CREEK SEC 5	CRAWFORD	MI	039	009682	O	1984
BEAVER CREEK UNIT	CRAWFORD	MI	039	049914	OA	1947
BEAVER CREEK UNIT	KALKASKA	MI	079	049914	OA	1947
BEAVER SEC 21	BAY	MI	017	011327	O	1984
BEAVERTON	GLADWIN	MI	051	050317	O	1934
BEAVERTON SOUTH	GLADWIN	MI	051	050348	O	1936
BEAVERTON WEST	GLADWIN	MI	051	050379	O	1943
BELKNAP 07-34N-5E	PRESQUE ISLE	MI	141	002807	N	1979
BELKNAP 10-34N-5E	PRESQUE ISLE	MI	141	002808	N	1977
BELKNAP 11-34N-5E	PRESQUE ISLE	MI	141	011653	N	1987
BELKNAP 17-34N-5E	PRESQUE ISLE	MI	141	002809	O	1980
BELKNAP 21-34N-5E	PRESQUE ISLE	MI	141	002810	O	1977
BELKNAP 34-34N-5E	PRESQUE ISLE	MI	141	002811	O	1977
BELLE RIVER MILLS	ST CLAIR	MI	147	053820	N	1961
BELLY ACHERS	MONTCALM	MI	117	054595	O	1944
BENONA 22-14N-18W	OCEANA	MI	127	007718	O	1980
BENONA 22-14N-18W A	OCEANA	MI	127	009519	N	1982
BENONA SEC 13	OCEANA	MI	127	056207	O	1949
BENTLEY	GLADWIN	MI	051	056517	O	1937
BERLIN	ST CLAIR	MI	147	057664	O	1960
BETTS CREEK	NEWAYGO	MI	123	013336	N	1989
BEVENS LAKE	MECOSTA	MI	107	059772	ONA	1951
BIG HAND	ST CLAIR	MI	147	061749	OA	1961
BIG LAKE	OSCEOLA	MI	133	062307	N	1984
BIG PRAIRIE	NEWAYGO	MI	123	063237	N	1944
BIG PRAIRIE SEC 33	NEWAYGO	MI	123	007722	N	1947
BIG RAPIDS	MECOSTA	MI	107	063299	N	1943
BIJOU	ANTRIM	MI	009	064136	N	1994
BILLINGS	GLADWIN	MI	051	064508	O	1949
BILLINGS SOUTH	GLADWIN	MI	051	064694	O	1957
BIRCH RUN	SAGINAW	MI	145	065345	O	1934
BIRCH RUN SEC 26	SAGINAW	MI	145	007723	O	1979
BIRCH-BELA	SAGINAW	MI	145	065190	O	1951
BIRCH-BELA	TUSCOLA	MI	157	065190	O	1951
BISEL LAKE	NEWAYGO	MI	123	009688	N	1985
BISHOP	NEWAYGO	MI	123	066120	O	1950
BISMARCK 06-33N-4E	PRESQUE ISLE	MI	141	012692	OA	1986
BISMARCK 09-34N-4E	PRESQUE ISLE	MI	141	013340	N	1988
BISMARCK 12-34N-4E	PRESQUE ISLE	MI	141	007724	OA	1977
BISMARCK 14-34N-4E	PRESQUE ISLE	MI	141	007725	OA	1981
BISMARCK 18-34N-4E	PRESQUE ISLE	MI	141	012693	O	1986
BISMARCK 21-34N-4E	PRESQUE ISLE	MI	141	011660	O	1986
BISMARCK 26-34N-4E	PRESQUE ISLE	MI	141	066422	N	1976
BISMARCK 26-34N-4E A	PRESQUE ISLE	MI	141	011332	N	1978
BISMARCK 34-34N-4E	PRESQUE ISLE	MI	141	007726	N	1981
BLAINE	ST CLAIR	MI	147	069980	O	1983
BLAIR 11-26N-11W	GRAND TRAVERSE	MI	055	009523	OA	1982
BLAIR 13-26N-11W	GRAND TRAVERSE	MI	055	009524	OA	1982
BLAIR 14-26N-11W	GRAND TRAVERSE	MI	055	002812	OA	1978
BLAIR 16-26N-11W	GRAND TRAVERSE	MI	055	002813	O	1980
BLAIR 20-26N-11W	GRAND TRAVERSE	MI	055	009525	OA	1982
BLAIR 21-26N-11W	GRAND TRAVERSE	MI	055	002814	N	1976
BLAIR 21-26N-11W A	GRAND TRAVERSE	MI	055	007727	O	1981
BLAIR 22-26N-11W	GRAND TRAVERSE	MI	055	002815	N	1977
BLAIR 25-26N-11W	GRAND TRAVERSE	MI	055	002816	OA	1974
BLAIR 25-26N-11W A	GRAND TRAVERSE	MI	055	002817	N	1974
BLAIR 26-26N-11W	GRAND TRAVERSE	MI	055	002818	N	1975
BLAIR 26-26N-11W A	GRAND TRAVERSE	MI	055	002819	N	1977
BLAIR 27-26N-11W	GRAND TRAVERSE	MI	055	002820	N	1975
BLAIR 28-26N-11W	GRAND TRAVERSE	MI	055	002821	OA	1979
BLAIR 29-26N-11W	GRAND TRAVERSE	MI	055	007729	O	1981
BLAIR 29-26N-11W A	GRAND TRAVERSE	MI	055	016250	O	1997
BLAIR 33-26N-11W	GRAND TRAVERSE	MI	055	002822	OA	1973
BLAIR 34-26N-11W	GRAND TRAVERSE	MI	055	002823	N	1970
BLAIR 34-26N-11W A	GRAND TRAVERSE	MI	055	007730	N	1972
BLAIR 35-26N-11W	GRAND TRAVERSE	MI	055	002824	OA	1975
BLAIR 36-26N-11W	GRAND TRAVERSE	MI	055	002825	N	1972
BLISSFIELD	LENAWEE	MI	091	071809	ON	1963
BLOOMER	IONIA	MI	067	074227	O	1944
BLOOMER	MONTCALM	MI	117	074227	O	1944
BLOOMER SEC 18	MONTCALM	MI	117	007733	O	1936
BLOOMFIELD SEC 20	HURON	MI	063	011335	O	1940
BLOOMFIELD SEC 8	HURON	MI	063	016251	O	1997
BLOOMINGDALE	VAN BUREN	MI	159	074475	O	1938
BLUE LAKE 01-28N-5W	KALKASKA	MI	079	002826	OA	1971
BLUE LAKE 02-28N-5W	KALKASKA	MI	079	011337	OA	1984
BLUE LAKE 04-28N-5W	KALKASKA	MI	079	011338	OA	1983
BLUE LAKE 05-28N-5W	KALKASKA	MI	079	002827	OA	1979
BLUE LAKE 05-28N-5W A	KALKASKA	MI	079	007735	OA	1979
BLUE LAKE 05-28N-5W B	KALKASKA	MI	079	011339	OA	1984
BLUE LAKE 07-28N-5W	KALKASKA	MI	079	002828	N	1976
BLUE LAKE 08-28N-5W	KALKASKA	MI	079	009528	OA	1982
BLUE LAKE 12-28N-5W	KALKASKA	MI	079	002829	OA	1971
BLUE LAKE 12-28N-5W A	KALKASKA	MI	079	007736	O	1979
BLUE LAKE 13-28N-5W	KALKASKA	MI	079	002831	N	1973
BLUE LAKE 13-28N-5W A	KALKASKA	MI	079	002832	OA	1979
BLUE LAKE 13-28N-5W B	KALKASKA	MI	079	014894	O	1993
BLUE LAKE 16-28N-5W	KALKASKA	MI	079	002833	OA	1977
BLUE LAKE 16-28N-5W A	KALKASKA	MI	079	002834	OA	1978
BLUE LAKE 16-28N-5W B	KALKASKA	MI	079	011340	OA	1984
BLUE LAKE 17-28N-5W	KALKASKA	MI	079	002835	OA	1976
BLUE LAKE 17-28N-5W A	KALKASKA	MI	079	007737	N	1977
BLUE LAKE 18-28N-5W	KALKASKA	MI	079	002836	OA	1975
BLUE LAKE 18-28N-5W A	KALKASKA	MI	079	002837	N	1977
BLUE LAKE 19-28N-5W	KALKASKA	MI	079	002838	OA	1974
BLUE LAKE 19-28N-5W A	KALKASKA	MI	079	002839	OA	1976
BLUE LAKE 19-28N-5W B	KALKASKA	MI	079	007738	OA	1979
BLUE LAKE 20-28N-5W	KALKASKA	MI	079	002840	OA	1978
BLUE LAKE 21-28N-5W	KALKASKA	MI	079	002841	N	1979
BLUE LAKE 23-28N-5W	KALKASKA	MI	079	002842	N	1977
BLUE LAKE 23-28N-5W A	KALKASKA	MI	079	009529	OA	1982
BLUE LAKE 23-28N-5W B	KALKASKA	MI	079	012695	OA	1985
BLUE LAKE 24-28N-5W	KALKASKA	MI	079	012330	N	1987
BLUE LAKE 27-28N-5W	KALKASKA	MI	079	002843	N	1972
BLUE LAKE 28-28N-5W	KALKASKA	MI	079	002844	N	1970
BLUE LAKE 28-28N-5W A	KALKASKA	MI	079	007739	N	1978
BLUE LAKE 29-28N-5W	KALKASKA	MI	079	002845	N	1974
BLUE LAKE 30-28N-5W	KALKASKA	MI	079	014895	N	1979
BLUE LAKE 32-28N-5W	KALKASKA	MI	079	002846	N	1977
BLUE LAKE 32-28N-5W A	KALKASKA	MI	079	012696	N	1986
BLUE LAKE 33-28N-5W	KALKASKA	MI	079	002847	N	1971
BLUE LAKE 34-28N-5W	KALKASKA	MI	079	002848	N	1979
BLUE LAKE SEC 21	KALKASKA	MI	079	011336	O	1974
BLUE LAKE SEC 5	MUSKEGON	MI	121	007734	O	1940
BOARDMAN 03-26N-8W	KALKASKA	MI	079	002849	N	1973
BOARDMAN 04-26N-8W	KALKASKA	MI	079	007543	N	1971
BOARDMAN 04-26N-8W A	KALKASKA	MI	079	007740	N	1972
BOARDMAN 04-26N-8W B	KALKASKA	MI	079	007741	N	1981
BOARDMAN 05-26N-8W	KALKASKA	MI	079	002850	N	1971
BOARDMAN 05-26N-8W A	KALKASKA	MI	079	007742	N	1980
BOARDMAN 05-26N-8W B	KALKASKA	MI	079	012698	N	1985
BOARDMAN 06-26N-8W	KALKASKA	MI	079	002851	OA	1973
BOARDMAN 06-26N-8W A	KALKASKA	MI	079	002852	N	1978
BOGART LAKE	CASS	MI	027	011341	O	1984
BOYD	ST CLAIR	MI	147	085558	OA	1958
BRANCH SOUTH	CRAWFORD	MI	039	088488	N	1968
BREEDSVILLE	VAN BUREN	MI	159	090627	O	1943
BRIGHTON 02-2N-6E	LIVINGSTON	MI	093	013343	OA	1989
BRIGHTON 10-2N-6E	LIVINGSTON	MI	093	014201	O	1991
BRIGHTON 11-2N-6E	LIVINGSTON	MI	093	013344	O	1988
BRIGHTON 16-2N-6E	LIVINGSTON	MI	093	016002	O	
BRIGHTON 25-2N-6E	LIVINGSTON	MI	093	013960	N	1990
BRIGHTON 27-2N-6E	LIVINGSTON	MI	093	015104	N	1994
BRILEY SOUTH	MONTMORENCY	MI	119	016515	N	1993
BRINTON	ISABELLA	MI	073	092456	O	1967
BROAD	ALPENA	MI	007	016491	N	1994
BROOKFIELD 01-1N-4W	EATON	MI	045	012335	N	1987
BROOKFIELD 02-1N-4W	EATON	MI	045	007747	OA	1979
BROOKFIELD 24-1N-4W	EATON	MI	045	011346	O	1984
BROOKFIELD 24-1N-4W A	EATON	MI	045	012700	O	1985
BROOKFIELD 26-1N-4W	EATON	MI	045	011347	O	1983
BROOMFIELD	ISABELLA	MI	073	094843	ON	1979
BROOMFIELD DEERFIELD	ISABELLA	MI	073	074351	N	1930
BROOMFIELD EAST	ISABELLA	MI	073	016003	O	
BROWN 02-22N-15W	MANISTEE	MI	101	011349	N	1983
BROWN 04-22N-15W	MANISTEE	MI	101	002853	N	1974
BROWN 04-22N-15W A	MANISTEE	MI	101	002854	N	1975
BROWN 05-22N-15W	MANISTEE	MI	101	002855	OA	1976
BROWN 06-22N-15W	MANISTEE	MI	101	002856	N	1974
BROWN 07-22N-15W	MANISTEE	MI	101	002857	N	1974
BROWN 07-22N-15W A	MANISTEE	MI	101	009542	OA	1982
BROWN 07-22N-15W B	MANISTEE	MI	101	012701	N	1986
BROWN 08-22N-15W	MANISTEE	MI	101	002858	N	1974
BROWN 08-22N-15W A	MANISTEE	MI	101	011350	OA	1984
BROWN 18-22N-15W	MANISTEE	MI	101	011351	O	1984
BROWN 19-22N-15W	MANISTEE	MI	101	002859	N	1977
BRUCE	MACOMB	MI	099	096796	N	1974
BRUCE SEC 21	MACOMB	MI	099	016004	O	
BUCKEYE NORTH	GLADWIN	MI	051	100191	O	1936
BUCKEYE SOUTH	GLADWIN	MI	051	100253	ONA	1936
BULLOCK CREEK	MIDLAND	MI	111	013346	O	1989
BURDELL	OSCEOLA	MI	133	103880	ON	1959
BURDELL SEC 5	OSCEOLA	MI	133	013347	N	1988
BURLEIGH	IOSCO	MI	069	013961	OA	1990
BUSHNELL	MONTCALM	MI	117	107011	O	1935
BUTMAN	GLADWIN	MI	051	107507	O	1949
BYERS	MECOSTA	MI	107	108895	N	1990
BYERS NORTH	MECOSTA	MI	107	015462	N	1995
CADMUS	LENAWEE	MI	091	008412	OA	1985
CALDWELL	MISSAUKEE	MI	113	112872	O	1986
CALEDONIA	KENT	MI	081	112965	OA	1987
CALVIN	CASS	MI	027	114081	O	1954
CALVIN SEC 20	CASS	MI	027	009547	O	1982
CALVIN SEC 28	CASS	MI	027	007751	O	1980
CALVIN SEC 29	CASS	MI	027	007752	O	1981
CANNON CREEK	KALKASKA	MI	079	117615	ON	1979
CANNON CREEK	MISSAUKEE	MI	113	117615	ON	1979
CAPAC	ST CLAIR	MI	147	118576	N	1961
CARTER CREEK	VAN BUREN	MI	159	122082	O	1985

Field Name	County Name	State Sub	Co Code	Field Code	Field Type	Disc Year
CASCO	ALLEGAN	MI	005	123660	O	1940
CASCO	VAN BUREN	MI	159	123660	O	1940
CASCO 07-4N-15E	ST CLAIR	MI	147	009550	N	1982
CASCO SEC 7	ALLEGAN	MI	005	007755	O	1981
CASCO SEC 8	ALLEGAN	MI	005	016006	O	
CASE 01-33N-3E	PRESQUE ISLE	MI	141	007756	N	1978
CASE 03-33N-3E	PRESQUE ISLE	MI	141	007757	OA	1981
CASE 03-33N-3E A	PRESQUE ISLE	MI	141	011359	O	1984
CASE 04-33N-3E	PRESQUE ISLE	MI	141	012708	OA	1986
CASE 15-34N-3E	PRESQUE ISLE	MI	141	016486	OA	1994
CASE 20-34N-3E	PRESQUE ISLE	MI	141	013962	N	1990
CASE 21-34N-3E	PRESQUE ISLE	MI	141	012341	OA	1987
CASE 27-34N-3E	PRESQUE ISLE	MI	141	011677	OA	1986
CASE 29-34N-3E	PRESQUE ISLE	MI	141	012709	OA	1986
CASE 30-34N-3E	PRESQUE ISLE	MI	141	009706	OA	1985
CASE 30-34N-3E A	PRESQUE ISLE	MI	141	011678	OA	1986
CASE 30-34N-3E B	PRESQUE ISLE	MI	141	012710	OA	1986
CASE 33-34N-3E	PRESQUE ISLE	MI	141	011360	OA	1984
CASNOVIA SEC 26	MUSKEGON	MI	121	016007	N	
CAT CREEK	OSCEOLA	MI	133	125365	O	1968
CATO	MECOSTA	MI	107	126357	ON	1944
CATO	MONTCALM	MI	117	126357	O	1944
CEDAR	OSCEOLA	MI	133	127590	ON	1943
CEDAR CREEK	MUSKEGON	MI	121	127745	N	1940
CEDAR CREEK SEC 23	MUSKEGON	MI	121	007760	O	1949
CHARLTON 01-30N-1W	OTSEGO	MI	137	002860	N	1975
CHARLTON 04-30N-1W	OTSEGO	MI	137	012720	OA	1985
CHARLTON 04-31N-1W	OTSEGO	MI	137	002862	OA	1970
CHARLTON 05-31N-1W	OTSEGO	MI	137	002863	OA	1972
CHARLTON 06-29N-1W	OTSEGO	MI	137	011684	N	1985
CHARLTON 06-30N-1W	OTSEGO	MI	137	009552	OA	1982
CHARLTON 07-31N-1W	OTSEGO	MI	137	002864	OA	1974
CHARLTON 08-29N-1W	OTSEGO	MI	137	009708	ON	1984
CHARLTON 09-30N-1W	OTSEGO	MI	137	002865	OA	1972
CHARLTON 09-31N-1W	OTSEGO	MI	137	002866	OA	1972
CHARLTON 10-30N-1W	OTSEGO	MI	137	002867	OA	1974
CHARLTON 10-31N-1W	OTSEGO	MI	137	007764	OA	1981
CHARLTON 11-31N-1W	OTSEGO	MI	137	007557	N	1981
CHARLTON 11-31N-1W A	OTSEGO	MI	137	007765	N	1981
CHARLTON 12-30N-1W	OTSEGO	MI	137	002868	OA	1973
CHARLTON 13-30N-1W	OTSEGO	MI	137	007558	OA	1973
CHARLTON 16-30N-1W	OTSEGO	MI	137	002869	N	1980
CHARLTON 19-31N-1W	OTSEGO	MI	137	012342	OA	1988
CHARLTON 24-30N-1W	OTSEGO	MI	137	002870	OA	1973
CHARLTON 27-31N-1W	OTSEGO	MI	137	002871	OA	1972
CHARLTON 28-31N-1W	OTSEGO	MI	137	002872	N	1974
CHARLTON 28-31N-1W A	OTSEGO	MI	137	002873	OA	1974
CHARLTON 30-31N-1W	OTSEGO	MI	137	002874	OA	1975
CHARLTON 31-30N-1W	OTSEGO	MI	137	002875	N	1972
CHARLTON 31-31N-1W	OTSEGO	MI	137	002876	OA	1973
CHARLTON 32-31N-1W	OTSEGO	MI	137	011362	OA	1983
CHARLTON 33-31N-1W	OTSEGO	MI	137	007559	OA	1976
CHARLTON 34-31N-1W	OTSEGO	MI	137	002877	OA	1974
CHARLTON SEC 16	OTSEGO	MI	137	003493	N	1980
CHARLTON SEC 18	OTSEGO	MI	137	016008	N	
CHARLTON SEC 24	OTSEGO	MI	137	016009	N	
CHARLTON SEC 25	OTSEGO	MI	137	016010	N	
CHASE	LAKE	MI	085	134364	O	1943
CHERRY GROVE	WEXFORD	MI	165	136100	ON	1952
CHERRY GROVE SEC 13	WEXFORD	MI	165	007766	N	1957
CHERRY GROVE SEC 27	WEXFORD	MI	165	016011	O	
CHESANING	SAGINAW	MI	145	007767	O	1979
CHESANING SEC 24	SAGINAW	MI	145	007768	O	1980
CHESHIRE	ALLEGAN	MI	005	136348	O	1947
CHESTER 02-30N-2W	OTSEGO	MI	137	002878	OA	1971
CHESTER 03-29N-2W	OTSEGO	MI	137	011365	O	1984
CHESTER 05-29N-2W	OTSEGO	MI	137	002879	OA	1978
CHESTER 05-29N-2W A	OTSEGO	MI	137	013351	OA	1989
CHESTER 05-30N-2W	OTSEGO	MI	137	002880	O	1972
CHESTER 05-30N-2W A	OTSEGO	MI	137	002881	OA	1975
CHESTER 06-30N-2W	OTSEGO	MI	137	002882	OA	1973
CHESTER 07-29N-2W	OTSEGO	MI	137	014210	OA	1991
CHESTER 08-29N-2W	OTSEGO	MI	137	013352	OA	1989
CHESTER 10-29N-2W	OTSEGO	MI	137	002883	OA	1975
CHESTER 10-30N-2W	OTSEGO	MI	137	002884	OA	1972
CHESTER 10-30N-2W A	OTSEGO	MI	137	002885	OA	1973
CHESTER 12-29N-2W	OTSEGO	MI	137	012722	N	1986
CHESTER 13-29N-2W	OTSEGO	MI	137	002886	O	1979
CHESTER 15-29N-2W	OTSEGO	MI	137	016262	O	1997
CHESTER 16-30N-2W	OTSEGO	MI	137	002887	OA	1971
CHESTER 18-30N-2W	OTSEGO	MI	137	002888	OA	1971
CHESTER 19-30N-2W	OTSEGO	MI	137	002889	OA	1971
CHESTER 21-29N-2W	OTSEGO	MI	137	002890	N	1973
CHESTER 21-30N-2W	OTSEGO	MI	137	002891	OA	1970
CHESTER 22-29N-2W	OTSEGO	MI	137	007769	OA	1971
CHESTER 23-30N-2W	OTSEGO	MI	137	012723	O	1985
CHESTER 26-30N-2W	OTSEGO	MI	137	011685	OA	1985
CHESTER 27-30N-2W	OTSEGO	MI	137	011686	OA	1985
CHESTER 27-30N-2W A	OTSEGO	MI	137	012724	OA	1986
CHESTER 28-29N-2W	OTSEGO	MI	137	013963	N	1989
CHESTER 30-30N-2W	OTSEGO	MI	137	002893	OA	1973
CHESTER 34-30N-2W	OTSEGO	MI	137	002894	OA	1978
CHESTER 35-30N-2W	OTSEGO	MI	137	011687	OA	1986
CHESTER SEC 12	OTSEGO	MI	137	016012	N	
CHESTER SEC 13	OTSEGO	MI	137	016013	N	
CHESTER SEC 15	OTSEGO	MI	137	003494	ON	1951
CHESTER SEC 16	OTSEGO	MI	137	016014	N	
CHESTERFIELD	MACOMB	MI	099	136782	OA	1962
CHINA BELLE	ST CLAIR	MI	147	139448	N	1963
CHINA EAST	ST CLAIR	MI	147	139479	N	1969
CHINA EAST SEC 13	ST CLAIR	MI	147	007771	N	1979
CHINA SEC 12	ST CLAIR	MI	147	009556	OA	1962
CHINA SOUTH	ST CLAIR	MI	147	139603	N	1961
CHIPPEWA SEC 10	ISABELLA	MI	073	007772	O	1961
CHURCH LAKE	OSCODA	MI	135	013354	ONA	1999
CHURCHILL POINT	ALPENA	MI	007	016492	N	1995
CLARE CITY	CLARE	MI	035	144889	ON	1938
CLARE CITY	ISABELLA	MI	073	144889	ON	1938
CLARENCE 19-1S-4W	CALHOUN	MI	025	009710	N	1971
CLARENCE 19-1S-4W A	CALHOUN	MI	025	007774	N	1977
CLARENCE 19-1S-4W B	CALHOUN	MI	025	007775	N	1978
CLARENCE 22-1S-4W	CALHOUN	MI	025	009559	N	1982
CLARENCE 27-1S-4W	CALHOUN	MI	025	007776	OA	1979
CLARENCE 27-1S-4W A	CALHOUN	MI	025	007777	OA	1981
CLARENCE 29-1S-4W	CALHOUN	MI	025	009560	N	1982
CLARENCE 29-1S-4W A	CALHOUN	MI	025	009561	N	1982
CLARENCE 32-1S-4W	CALHOUN	MI	025	009562	OA	1982
CLARENCE 33-1S-4W	CALHOUN	MI	025	007778	N	1981
CLARENCE 34-1S-4W	CALHOUN	MI	025	007779	OA	1981
CLARENCE 35-1S-4W	CALHOUN	MI	025	007780	OA	1981
CLAYBANKS 02-13N-18W	OCEANA	MI	127	009563	OA	1982
CLAYBANKS 02-13N-18W A	OCEANA	MI	127	011366	N	1984
CLAYBANKS 11-13N-18W	OCEANA	MI	127	007782	N	1980
CLAYTON	ARENAC	MI	011	146780	ONA	1935
CLAYTON	OGEMAW	MI	129	146780	ONA	1935
CLEAR LAKE	VAN BUREN	MI	159	147214	O	1950
CLEON 11-24N-13W	MANISTEE	MI	101	002895	OA	1973
CLEON 12-24N-13W	MANISTEE	MI	101	002896	OA	1974
CLEON 12-24N-13W A	MANISTEE	MI	101	002897	OA	1975
CLEON 13-24N-13W	MANISTEE	MI	101	007562	OA	1977
CLEON 13-24N-13W A	MANISTEE	MI	101	011368	OA	1984
CLEON 14-24N-13W	MANISTEE	MI	101	002898	OA	1973
CLEON 14-24N-13W A	MANISTEE	MI	101	002899	OA	1976
CLEON 15-24N-13W	MANISTEE	MI	101	002900	N	1974
CLEON 16-24N-13W	MANISTEE	MI	101	002901	N	1980
CLEON 17-24N-13W	MANISTEE	MI	101	002902	N	1978
CLEON 19-24N-13W	MANISTEE	MI	101	002903	N	1976
CLEON 19-24N-13W A	MANISTEE	MI	101	002904	OA	1977
CLEON 19-24N-13W B	MANISTEE	MI	101	002905	OA	1980
CLEON 20-24N-13W	MANISTEE	MI	101	002906	N	1974
CLEON 20-24N-13W A	MANISTEE	MI	101	009564	N	1979
CLEON 22-24N-13W	MANISTEE	MI	101	002907	N	1975
CLEON 23-24N-13W	MANISTEE	MI	101	002908	OA	1980
CLEON 24-24N-13W	MANISTEE	MI	101	002909	N	1977
CLEON 25-24N-13W	MANISTEE	MI	101	009565	O	1982
CLEON 26-24N-13W	MANISTEE	MI	101	002910	N	1976
CLEON 26-24N-13W A	MANISTEE	MI	101	002911	N	1979
CLEON 26-24N-13W B	MANISTEE	MI	101	009566	OA	1982
CLEON 27-24N-13W	MANISTEE	MI	101	002912	N	1976
CLEON 27-24N-13W A	MANISTEE	MI	101	002913	N	1977
CLEON 29-24N-13W	MANISTEE	MI	101	002915	N	1978
CLEON 29-24N-13W A	MANISTEE	MI	101	002916	N	1979
CLEON 30-24N-13W	MANISTEE	MI	101	012726	N	1986
CLEON 31-24N-13W	MANISTEE	MI	101	002917	OA	1977
CLEON 32-24N-13W	MANISTEE	MI	101	002918	N	1977
CLEON 32-24N-13W A	MANISTEE	MI	101	002919	OA	1978
CLEON 32-24N-13W B	MANISTEE	MI	101	002920	OA	1980
CLINTON	WASHTENAW	MI	161	148733	O	1953
COFFEE LAKE	VAN BUREN	MI	159	151322	O	1946
COLD SPRINGS 01-28N-6W	KALKASKA	MI	079	002921	N	1973
COLD SPRINGS 01-28N-6W A	KALKASKA	MI	079	007784	N	1976
COLD SPRINGS 10-28N-6W	KALKASKA	MI	079	009567	OA	1982
COLD SPRINGS 12-28N-6W	KALKASKA	MI	079	002922	ON	1973
COLD SPRINGS 13-28N-6W	KALKASKA	MI	079	009568	OA	1982
COLD SPRINGS 14-28N-6W	KALKASKA	MI	079	002924	OA	1976
COLD SPRINGS 16-28N-6W	KALKASKA	MI	079	011369	OA	1984
COLD SPRINGS 18-28N-6W	KALKASKA	MI	079	002925	OA	1974
COLD SPRINGS 19-28N-6W	KALKASKA	MI	079	002926	OA	1971
COLD SPRINGS 20-28N-6W	KALKASKA	MI	079	002927	OA	1971
COLD SPRINGS 20-28N-6W A	KALKASKA	MI	079	007785	N	1981
COLD SPRINGS 21-28N-6W	KALKASKA	MI	079	002928	OA	1970
COLD SPRINGS 21-28N-6W A	KALKASKA	MI	079	007786	O	1978
COLD SPRINGS 22-28N-6W	KALKASKA	MI	079	007563	OA	1976
COLD SPRINGS 22-28N-6W A	KALKASKA	MI	079	007787	OA	1978
COLD SPRINGS 23-28N-6W	KALKASKA	MI	079	002929	OA	1974
COLD SPRINGS 24-28N-6W	KALKASKA	MI	079	002930	N	1974
COLD SPRINGS 24-28N-6W A	KALKASKA	MI	079	002931	OA	1979
COLD SPRINGS 25-28N-6W	KALKASKA	MI	079	002932	N	1971
COLD SPRINGS 25-28N-6W A	KALKASKA	MI	079	002933	OA	1972
COLD SPRINGS 28-28N-6W	KALKASKA	MI	079	002934	OA	1975
COLD SPRINGS 29-28N-6W	KALKASKA	MI	079	002936	OA	1976
COLD SPRINGS 29-28N-6W A	KALKASKA	MI	079	011370	OA	1978
COLD SPRINGS 29-28N-6W B	KALKASKA	MI	079	011371	OA	1983
COLD SPRINGS 30-28N-6W	KALKASKA	MI	079	002937	OA	1974
COLD SPRINGS 30-28N-6W A	KALKASKA	MI	079	012728	OA	1986
COLD SPRINGS 31-28N-6W	KALKASKA	MI	079	009713	ON	1974
COLD SPRINGS 32-28N-6W	KALKASKA	MI	079	002938	OA	1977
COLD SPRINGS 33-28N-6W	KALKASKA	MI	079	007788	O	1977
COLD SPRINGS 35-28N-6W	KALKASKA	MI	079	007789	N	1978
COLD SPRINGS 35-28N-6W A	KALKASKA	MI	079	011372	N	1984
COLD SPRINGS 36-28N-6W	KALKASKA	MI	079	002939	N	1978
COLD SPRINGS 26-28N-6W	KALKASKA	MI	079	016015	O	
COLDWATER	ISABELLA	MI	073	152252	ON	1945
COLDWATER SOUTH	ISABELLA	MI	073	152283	O	1951
COLE LAKE	NEWAYGO	MI	123	152531	O	1968
COLFAX	MECOSTA	MI	107	153182	ON	1964
COLFAX	OCEANA	MI	127	153182	O	1952
COLFAX 14-25N-13W	BENZIE	MI	019	013357	O	1989
COLFAX 24-25N-13W	BENZIE	MI	019	012729	N	1985
COLFAX 24-25N-13W A	BENZIE	MI	019	016267	O	1997
COLFAX 25-25N-13W	BENZIE	MI	019	007564	OA	1981
COLFAX 28-25N-13W	BENZIE	MI	019	014910	O	1993
COLFAX 29-25N-13W	BENZIE	MI	019	015109	O	1993
COLFAX 31-25N-13W	BENZIE	MI	019	016016	O	
COLFAX 31-25N-13W A	BENZIE	MI	019	012344	O	1988
COLFAX 36-25N-13W	BENZIE	MI	019	007565	OA	1976
COLFAX SEC 35	OCEANA	MI	127	011373	O	1952
COLLIN	ST CLAIR	MI	147	153988	ON	1968
COLUMBIA SEC 27	VAN BUREN	MI	159	016269	O	1997
COLUMBUS	ST CLAIR	MI	147	155290	N	1964
COLUMBUS NORTH	ST CLAIR	MI	147	155352	OA	1968
COLUMBUS SEC 2	ST CLAIR	MI	147	007794	OA	1971
COLUMBUS SEC 20	ST CLAIR	MI	147	007795	N	1972
COLUMBUS SEC 23	ST CLAIR	MI	147	007796	N	1965
COLUMBUS SEC 3	ST CLAIR	MI	147	007797	OA	1968
COLUMBUS SEC 32	ST CLAIR	MI	147	007798	N	1970
COLUMBUS SEC 35	ST CLAIR	MI	147	009570	N	1982
COLUMBUS SEC 4	ST CLAIR	MI	147	006749	N	1979
COLUMBUS SEC 4 A	ST CLAIR	MI	147	012730	O	1986
COLUMBUS WEST	ST CLAIR	MI	147	155538	N	1967
COMMERCE 14-2N-8E	OAKLAND	MI	125	016017	N	
COMSTOCK HILLS	ALCONA	MI	001	016493	N	1996
COMSTOCK SEC 5	KALAMAZOO	MI	077	156530	O	1949
CONCORD	JACKSON	MI	075	156902	O	1953

MICHIGAN

Field Name	County Name	State Sub	Co Code	Field Code	Field Type	Disc Year
CONNERS MARSH	CRAWFORD	MI	039	013358	N	1989
CONVIS 08-1S-6W	CALHOUN	MI	025	007799	OA	1975
CONVIS 08-1S-6W A	CALHOUN	MI	025	007800	OA	1975
CONVIS 08-1S-6W B	CALHOUN	MI	025	011691	OA	1986
CONVIS 09-1S-6W	CALHOUN	MI	025	007801	O	1981
CONVIS 10-1S-6W	CALHOUN	MI	025	014912	O	1992
CONVIS 12-1S-6W	CALHOUN	MI	025	009571	N	1982
CONVIS 14-1S-6W	CALHOUN	MI	025	016271	N	1997
CONVIS 16-1S-6W	CALHOUN	MI	025	007802	O	1981
CONVIS 16-1S-6W A	CALHOUN	MI	025	007803	O	1981
CONVIS 17-1S-6W	CALHOUN	MI	025	009572	O	1982
CONVIS 17-1S-6W A	CALHOUN	MI	025	012731	O	1985
CONVIS 18-1S-6W	CALHOUN	MI	025	007804	OA	1975
CONVIS 19-1S-6W	CALHOUN	MI	025	007805	OA	1976
CONVIS 19-1S-6W A	CALHOUN	MI	025	012345	O	1988
CONVIS 20-1S-6W	CALHOUN	MI	025	006750	O	1981
CONVIS 20-1S-6W A	CALHOUN	MI	025	006751	O	1981
CONVIS 21-1S-6W	CALHOUN	MI	025	006752	O	1980
CONVIS 21-1S-6W A	CALHOUN	MI	025	006753	O	1981
CONVIS 22-1S-6W	CALHOUN	MI	025	006754	O	1981
CONVIS 23-1S-6W	CALHOUN	MI	025	009573	OA	1982
CONVIS 23-1S-6W A	CALHOUN	MI	025	009574	N	1982
CONVIS 25-1S-6W	CALHOUN	MI	025	006755	O	1975
CONVIS 26-1S-6W	CALHOUN	MI	025	006756	O	1978
CONVIS 29-1S-6W	CALHOUN	MI	025	006757	O	1980
CONVIS 30-1S-6W	CALHOUN	MI	025	007568	OA	1975
CONVIS 30-1S-6W A	CALHOUN	MI	025	006758	O	1981
CONVIS 32-1S-6W	CALHOUN	MI	025	009575	O	1982
COON CREEK	MACOMB	MI	099	159475	N	1963
COOPER	KALAMAZOO	MI	077	159723	O	1979
COOPERSVILLE	OTTAWA	MI	139	160157	N	1939
CORTWRIGHT	CALHOUN	MI	023	004077	N	1979
CORWITH 12-32N-1W	OTSEGO	MI	137	009386	N	1982
CORWITH 14-32N-1W	OTSEGO	MI	137	009387	N	1982
CORWITH 22-32N-1W	OTSEGO	MI	137	012346	OA	1988
CORWITH 23-32N-1W	OTSEGO	MI	137	009388	N	1982
CORWITH 31-32N-1W	OTSEGO	MI	137	009389	OA	1982
COTTRELLVILLE	ST CLAIR	MI	147	164590	ON	1961
COTTRELLVILLE 05-3N-16E	ST CLAIR	MI	147	006760	N	1981
COTTRELLVILLE 14-3N-16E	ST CLAIR	MI	147	000636	N	1998
CRANBERRY LAKE	CLARE	MI	035	168233	ON	1943
CRANBERRY LAKE	MISSAUKEE	MI	113	168233	ON	1943
CRANBERRY LAKE EAST	CLARE	MI	035	168264	OA	1963
CRANBERRY LAKE NORTH	MISSAUKEE	MI	113	013360	N	1989
CROOKED LAKE	ALLEGAN	MI	005	171426	O	1949
CROTON	NEWAYGO	MI	123	172387	N	1951
CRUMP	BAY	MI	017	173193	O	1950
CRYSTAL	MONTCALM	MI	117	173441	O	1935
CRYSTAL VALLEY	OCEANA	MI	127	173596	ON	1945
CRYSTAL VALLEY SEC 19	OCEANA	MI	127	006761	O	1971
CRYSTAL VALLEY SOUTH	OCEANA	MI	127	173658	O	1969
CURRIE	ISABELLA	MI	073	174759	O	1936
CUSTER SEC 16	ANTRIM	MI	009	016018	N	
DALLAS	CLINTON	MI	037	178946	O	1942
DALTON	MUSKEGON	MI	121	179132	O	1940
DAY	MONTCALM	MI	117	182883	ON	1946
DAY SEC 13	MONTCALM	MI	117	006762	O	1971
DAYTON SEC 16	NEWAYGO	MI	123	011382	O	1957
DECATUR SEC 32	VAN BUREN	MI	159	016019	O	
DECATUR SEC 4	VAN BUREN	MI	159	011383	O	1942
DEEP RIVER	ARENAC	MI	011	185418	ON	1944
DEERFIELD	MECOSTA	MI	107	185914	O	1956
DEERFIELD	MONROE	MI	115	185914	O	1920
DEERFIELD SEC 17	MECOSTA	MI	107	016281	O	1997
DEMINGS LAKE	LENAWEE	MI	091	187898	N	1968
DENNISON	OTTAWA	MI	139	188332	O	1963
DENTON CREEK	ROSCOMMON	MI	143	188611	OA	1982
DENVER SEC 9	NEWAYGO	MI	123	016020	O	
DIAMOND CRYSTAL SALT	ST CLAIR	MI	147	190898	N	1927
DIAMOND SPRINGS	ALLEGAN	MI	005	191146	O	1938
DIGHTON	OSCEOLA	MI	133	191935	N	1991
DOCTORS CLUB	ALCONA	MI	001	016494	N	1994
DORR	ALLEGAN	MI	005	198285	ON	1938
DORR SEC 17	ALLEGAN	MI	005	006764	N	1951
DORR SEC 21	ALLEGAN	MI	005	006765	N	1940
DORR SEC 4	ALLEGAN	MI	005	016021	O	
DOUGLASS	MONTCALM	MI	117	200207	ON	1945
DOUGLASS SEC 3	MONTCALM	MI	117	006766	O	1954
DOVER 12-31N-2W	OTSEGO	MI	137	002940	OA	1973
DOVER 15-31N-2W	OTSEGO	MI	137	012351	O	1987
DOVER 21-31N-2W	OTSEGO	MI	137	002941	OA	1975
DOVER 22-31N-2W	OTSEGO	MI	137	002942	OA	1975
DOVER 22-31N-2W A	OTSEGO	MI	137	002943	OA	1977
DOVER 22-31N-2W B	OTSEGO	MI	137	009586	O	1982
DOVER 25-31N-2W	OTSEGO	MI	137	012735	OA	1986
DOVER 27-31N-2W	OTSEGO	MI	137	002944	O	1975
DOVER 28-31N-2W	OTSEGO	MI	137	016022	O	
DOVER 33-31N-2W	OTSEGO	MI	137	002945	OA	1974
DOVER 33-31N-2W A	OTSEGO	MI	137	006768	O	1981
DOVER 35-31N-2W	OTSEGO	MI	137	002946	OA	1973
DOVER 36-31N-2W	OTSEGO	MI	137	002947	OA	1973
DOVER SEC 19	OTSEGO	MI	137	016023	N	
DOWAGIAC CREEK	CASS	MI	027	009587	O	1982
DUMONT LAKE	ALLEGAN	MI	005	016024	O	
DUNNINGVILLE	ALLEGAN	MI	005	206966	O	1950
DWIGHT	HURON	MI	063	208710	O	1945
EAST BAY 01-26N-10W	GRAND TRAVERSE	MI	055	012742	N	1985
EAST BAY 02-26N-10W	GRAND TRAVERSE	MI	055	011393	OA	1984
EAST BAY 02-26N-10W A	GRAND TRAVERSE	MI	055	012743	OA	1986
EAST BAY 05-26N-10W	GRAND TRAVERSE	MI	055	016292	O	1997
EAST BAY 07-26N-10W	GRAND TRAVERSE	MI	055	013363	OA	1989
EAST BAY 09-26N-10W	GRAND TRAVERSE	MI	055	009590	OA	1982
EAST BAY 10-26N-10W	GRAND TRAVERSE	MI	055	002376	OA	1976
EAST BAY 11-26N-10W	GRAND TRAVERSE	MI	055	002377	OA	1976
EAST BAY 12-26N-10W	GRAND TRAVERSE	MI	055	002378	OA	1980
EAST BAY 12-26N-10W A	GRAND TRAVERSE	MI	055	009591	OA	1982
EAST BAY 13-26N-10W	GRAND TRAVERSE	MI	055	011394	N	1984
EAST BAY 14-26N-10W	GRAND TRAVERSE	MI	055	002379	OA	1979
EAST BAY 15-26N-10W	GRAND TRAVERSE	MI	055	012353	OA	1987
EAST BAY 16-26N-10W	GRAND TRAVERSE	MI	055	009592	OA	1982
EAST BAY 17-26N-10W	GRAND TRAVERSE	MI	055	002382	OA	1977
EAST BAY 25-27N-10W	GRAND TRAVERSE	MI	055	002383	OA	1978
EATON 25-2N-4W	EATON	MI	045	006772	O	1981
EATON 35-2N-4W	EATON	MI	045	009596	OA	1982
EATON 35-2N-4W A	EATON	MI	045	012747	OA	1986
EATON RAPIDS 06-2N-3W	EATON	MI	045	212416	N	1984
EATON RAPIDS 07-2N-3W	EATON	MI	045	002384	N	1977
EATON RAPIDS 07-2N-3W A	EATON	MI	045	012354	O	1988
EATON RAPIDS 07-2N-3W B	EATON	MI	045	013365	OA	1989
EATON RAPIDS 08-2N-3W	EATON	MI	045	009593	N	1974
EATON RAPIDS 08-2N-3W A	EATON	MI	045	009594	N	1975
EATON RAPIDS 09-2N-3W	EATON	MI	045	011395	N	1984
EATON RAPIDS 16-2N-3W	EATON	MI	045	002386	OA	1980
EATON RAPIDS 16-2N-3W A	EATON	MI	045	012745	N	1985
EATON RAPIDS 16-2N-3W B	EATON	MI	045	012746	N	1986
EATON RAPIDS 17-2N-3W	EATON	MI	045	002387	N	1973
EATON RAPIDS 17-2N-3W A	EATON	MI	045	002388	N	1979
EATON RAPIDS 17-2N-3W B	EATON	MI	045	002389	OA	1980
EATON RAPIDS 20-2N-3W	EATON	MI	045	002390	OA	1974
EATON RAPIDS 22-2N-3W	EATON	MI	045	009595	N	1982
EATON RAPIDS 25-2N-3W	EATON	MI	045	002391	OA	1976
EATON RAPIDS 28-2N-3W	EATON	MI	045	002392	OA	1974
EATON RAPIDS 28-2N-3W A	EATON	MI	045	002393	OA	1980
EATON RAPIDS 28-2N-3W B	EATON	MI	045	006769	N	1981
EATON RAPIDS 32-2N-3W	EATON	MI	045	002394	OA	1975
EATON RAPIDS 32-2N-3W A	EATON	MI	045	002395	OA	1977
EATON RAPIDS 32-2N-3W B	EATON	MI	045	006770	N	1979
EATON RAPIDS 33-2N-3W	EATON	MI	045	002397	N	1976
EATON RAPIDS 33-2N-3W A	EATON	MI	045	006771	OA	1981
EATON RAPIDS 35-2N-3W	EATON	MI	045	002398	OA	1972
EATON RAPIDS 36-2N-3W	EATON	MI	045	002399	N	1971
EATON RAPIDS 36-2N-3W	INGHAM	MI	065	002399	N	1971
ECHO LAKE	OSCODA	MI	135	009597	OA	1982
EDEN	MASON	MI	105	213408	ON	1948
EDENVILLE	MIDLAND	MI	111	213532	O	1938
EDENVILLE 05-16N-1W	MIDLAND	MI	111	016025	O	
EDENVILLE SEC 15	MIDLAND	MI	111	006773	O	1981
EDENVILLE SEC 5	MIDLAND	MI	111	006774	ON	1981
EDMORE	MONTCALM	MI	117	214803	OA	1933
EDMORE-RICHLAND	MONTCALM	MI	117	214834	N	1936
EDWARDS	OGEMAW	MI	129	215299	O	1951
EDWARDSBURG	CASS	MI	027	215485	O	1940
EGELSTON	MUSKEGON	MI	121	215679	N	1951
ELBA	GRATIOT	MI	057	217896	ON	1927
ELBRIDGE	OCEANA	MI	127	218299	O	1961
ELBRIDGE 21-15N-16W	OCEANA	MI	127	012356	N	1987
ELKLAND	TUSCOLA	MI	157	219942	O	1946
ELMWOOD	TUSCOLA	MI	157	221771	O	1945
EMERY LAKE	OSCEOLA	MI	133	013965	OA	1990
ENSLEY	NEWAYGO	MI	123	225987	ON	1952
ENSLEY SEC 17	NEWAYGO	MI	123	016026	N	
ENTERPRISE	MISSAUKEE	MI	113	226049	OA	1943
ENTERPRISE	ROSCOMMON	MI	143	226049	OA	1943
ENTERPRISE SEC 32	MISSAUKEE	MI	113	006778	N	1953
ENTRICAN	MONTCALM	MI	117	226235	O	1966
ESSEXVILLE	BAY	MI	017	228568	ONA	1944
EVART	OSCEOLA	MI	133	230986	ON	1942
EVART SEC 19	OSCEOLA	MI	133	016027	N	
EVERGREEN SEC 22	MONTCALM	MI	117	011399	O	1953
EXCELSIOR	KALKASKA	MI	079	231792	O	1950
EXCELSIOR 02-27N-6W	KALKASKA	MI	079	002400	O	1980
EXCELSIOR 03-27N-6W	KALKASKA	MI	079	002401	N	1973
EXCELSIOR 03-27N-6W A	KALKASKA	MI	079	002402	N	1973
EXCELSIOR 06-27N-6W	KALKASKA	MI	079	009735	ON	1973
EXCELSIOR 07-27N-6W	KALKASKA	MI	079	002403	N	1973
EXCELSIOR 07-27N-6W A	KALKASKA	MI	079	011718	N	1985
EXCELSIOR 09-27N-6W	KALKASKA	MI	079	002404	N	1972
EXCELSIOR 10-27N-6W	KALKASKA	MI	079	002405	O	1972
EXCELSIOR 17-27N-6W	KALKASKA	MI	079	002406	N	1973
EXCELSIOR 18-27N-6W	KALKASKA	MI	079	011719	N	1985
EXCELSIOR 19-27N-6W	KALKASKA	MI	079	002407	N	1975
EXCELSIOR 19-27N-6W A	KALKASKA	MI	079	006779	N	1976
EXCELSIOR SEC 10	KALKASKA	MI	079	016028	O	
EXCELSIOR SEC 8	KALKASKA	MI	079	011717	O	1977
EXCELSIOR6/KALKASKA EAST	KALKASKA	MI	079	004025	N	1981
FALMOUTH	MISSAUKEE	MI	113	235087	ONA	1978
FERRY	OCEANA	MI	127	239823	O	1960
FERRY 23-14N-16W	OCEANA	MI	127	016296	O	1998
FERRY SEC 25	OCEANA	MI	127	006782	N	1961
FILER 01-21N-17W	MANISTEE	MI	101	011402	OA	1981
FILER 02-21N-17W	MANISTEE	MI	101	006783	N	1979
FILER 02-21N-17W A	MANISTEE	MI	101	011403	N	1979
FILER 10-21N-17W	MANISTEE	MI	101	015119	N	1994
FILER 28-21N-17W	MANISTEE	MI	101	013967	N	1988
FILER 32-21N-17W	MANISTEE	MI	101	011723	N	1985
FILER 33-21N-17W	MANISTEE	MI	101	011724	N	1985
FILLMORE	ALLEGAN	MI	005	240994	ON	1940
FILLMORE	OTTAWA	MI	139	240994	ON	1940
FIVE MILE CORNERS	CASS	MI	027	011404	O	1983
FLETCHER	KALKASKA	MI	079	245102	N	1991
FLETCHER POND	ALPENA	MI	007	009744	ON	1984
FLETCHER POND WEST	MONTMORENCY	MI	119	011406	N	1987
FOREST 14-33N-1E	CHEBOYGAN	MI	031	006784	OA	1976
FOREST 21-33N-1E	CHEBOYGAN	MI	031	012360	OA	1988
FOREST 22-33N-1E	CHEBOYGAN	MI	031	009600	OA	1982
FOREST 22-33N-1E A	CHEBOYGAN	MI	031	012361	OA	1987
FOREST 25-33N-1E	CHEBOYGAN	MI	031	011408	OA	1983
FOREST 34-33N-1E	CHEBOYGAN	MI	031	006785	OA	1979
FOREST RIVER	OCEANA	MI	127	248786	O	1965
FORK	MECOSTA	MI	107	249210	ON	1942
FORK EAST	MECOSTA	MI	107	249241	N	1942
FORK NORTH	OSCEOLA	MI	133	249272	ON	1951
FORK WEST	MECOSTA	MI	107	249334	N	1943
FORT GRATIOT SEC 9	ST CLAIR	MI	147	016029	N	
FORWARD	MISSAUKEE	MI	113	251938	N	1961
FOSTORIA	TUSCOLA	MI	157	252186	ON	1981
FOUNTAIN	MASON	MI	105	252341	O	1970
FOUR CORNERS	ST CLAIR	MI	147	252434	N	1966
FOWLERVILLE	LIVINGSTON	MI	093	253147	N	1961
FRANKENTROST	SAGINAW	MI	145	012754	OA	1985
FRANKLIN	LENAWEE	MI	091	255209	OA	1981
FRASER SEC 7	BAY	MI	017	012363	N	1988
FRASER SEC 9	BAY	MI	017	012364	ON	1985
FREDERIC 01-28N-4W	CRAWFORD	MI	039	002408	OA	1971
FREDERIC 02-28N-4W	CRAWFORD	MI	039	002409	OA	1973
FREDERIC 04-28N-4W	CRAWFORD	MI	039	002410	OA	1974

Field Name	County Name	State Sub	Co Code	Field Code	Field Type	Disc Year
FREDERIC 07-28N-4W	CRAWFORD	MI	039	002411	OA	1973
FREDERIC 08-28N-4W	CRAWFORD	MI	039	002412	OA	1974
FREDERIC 10-28N-4W	CRAWFORD	MI	039	002413	OA	1971
FREDERIC 11-28N-4W	CRAWFORD	MI	039	002414	OA	1976
FREDERIC 11-28N-4W A	CRAWFORD	MI	039	011411	OA	1976
FREDERIC 12-28N-4W	CRAWFORD	MI	039	014937	O	1993
FREDERIC 13-28N-4W	CRAWFORD	MI	039	002415	N	1972
FREDERIC 13-28N-4W A	CRAWFORD	MI	039	006787	OA	1981
FREDERIC 16-28N-4W	CRAWFORD	MI	039	002972	OA	1976
FREDERIC 16-28N-4W A	CRAWFORD	MI	039	006788	OA	1980
FREDERIC 20-28N-4W	CRAWFORD	MI	039	007586	N	1973
FREDERIC 20-28N-4W A	CRAWFORD	MI	039	011731	OA	1981
FREDERIC 21-28N-4W	CRAWFORD	MI	039	009602	OA	1982
FREDERIC 21-28N-4W A	CRAWFORD	MI	039	011412	OA	1982
FREDERIC 22-28N-4W	CRAWFORD	MI	039	002417	N	1973
FREDERIC 23-28N-4W	CRAWFORD	MI	039	016030	O	
FREDERIC 24-28N-4W	CRAWFORD	MI	039	002418	N	1977
FREDERIC 25-28N-4W	CRAWFORD	MI	039	014938	O	1992
FREDERIC 26-28N-4W	CRAWFORD	MI	039	012365	N	1987
FREDERIC 27-28N-4W	CRAWFORD	MI	039	002419	N	1977
FREDERIC 29-28N-4W	CRAWFORD	MI	039	002420	N	1972
FREEDOM	WASHTENAW	MI	161	256697	ONA	1954
FREEMAN SEC 15	CLARE	MI	035	006789	O	1963
FREEMAN-LINCOLN	CLARE	MI	035	256790	ON	1980
FREEMAN-REDDING	CLARE	MI	035	256852	OA	1938
FREEPORT	BARRY	MI	015	257162	O	1949
FREMONT	ISABELLA	MI	073	257534	ON	1938
FREMONT	SAGINAW	MI	145	257534	ON	1941
FREMONT SEC 27	ISABELLA	MI	073	011413	O	1962
FREMONT SEC 32	ISABELLA	MI	073	006790	ON	1957
GAINES SEC 8	KENT	MI	081	011415	O	1945
GANGES SEC 4	ALLEGAN	MI	005	264162	O	1954
GARFIELD	CLARE	MI	035	265681	O	1946
GARFIELD SEC 8	KALKASKA	MI	079	013968	ONA	1992
GENEVA	MIDLAND	MI	111	269239	O	1935
GENEVA	VAN BUREN	MI	159	269239	O	1940
GENEVA SEC 15	MIDLAND	MI	111	006793	O	1975
GENEVA SEC 4	MIDLAND	MI	111	006794	O	1975
GENOA 31-2N-5E	LIVINGSTON	MI	093	011419	O	1983
GIBSON	BAY	MI	017	271487	O	1935
GIBSON SEC 20	BAY	MI	017	006795	ON	1950
GILBERT LAKE	OCEANA	MI	127	272014	O	1956
GILCHRIST	MONTMORENCY	MI	119	272231	N	1993
GILMORE	ISABELLA	MI	073	273626	ON	1955
GILMORE VERNON SEC 31	ISABELLA	MI	073	016031	N	
GOLDEN	OCEANA	MI	127	278277	N	1988
GOODWELL	NEWAYGO	MI	123	280385	ONA	1943
GOODWELL EAST	NEWAYGO	MI	123	280416	ONA	1966
GOODWELL SOUTH	NEWAYGO	MI	123	014944	N	1993
GOOSE LAKE	OSCEOLA	MI	133	280695	N	1989
GRANT	MASON	MI	105	285299	N	1929
GRANT 01-25N-12W	GRAND TRAVERSE	MI	055	002421	N	1975
GRANT 03-25N-12W	GRAND TRAVERSE	MI	055	002422	OA	1974
GRANT 03-25N-12W A	GRAND TRAVERSE	MI	055	002423	OA	1977
GRANT 04-25N-12W	GRAND TRAVERSE	MI	055	002424	OA	1975
GRANT 08-13N-17W	OCEANA	MI	127	013373	N	1989
GRANT 09-25N-12W	GRAND TRAVERSE	MI	055	002973	OA	1976
GRANT 10-25N-12W	GRAND TRAVERSE	MI	055	002658	OA	1975
GRANT 12-25N-12W	GRAND TRAVERSE	MI	055	002659	N	1975
GRANT 12-25N-12W A	GRAND TRAVERSE	MI	055	011421	OA	1984
GRANT 13-25N-12W	GRAND TRAVERSE	MI	055	002660	N	1974
GRANT 16-25N-12W	GRAND TRAVERSE	MI	055	011422	OA	1984
GRANT 19-25N-12W	GRAND TRAVERSE	MI	055	011741	ONA	1985
GRANT 22-25N-12W	GRAND TRAVERSE	MI	055	002661	OA	1975
GRANT 22-25N-12W A	GRAND TRAVERSE	MI	055	002662	OA	1979
GRANT 24-25N-12W	GRAND TRAVERSE	MI	055	002663	N	1973
GRANT 24-25N-12W A	GRAND TRAVERSE	MI	055	002664	OA	1974
GRANT 26-25N-12W	GRAND TRAVERSE	MI	055	002665	OA	1971
GRANT 26-25N-12W A	GRAND TRAVERSE	MI	055	009607	OA	1982
GRANT 29-25N-12W	GRAND TRAVERSE	MI	055	002666	OA	1973
GRANT 29-25N-12W A	GRAND TRAVERSE	MI	055	013374	OA	1989
GRANT 31-25N-12W	GRAND TRAVERSE	MI	055	002667	O	1975
GRANT 32-20N-17W	MASON	MI	105	011742	OA	1985
GRANT 32-25N-12W	GRAND TRAVERSE	MI	055	002668	N	1976
GRANT 33-25N-12W	GRAND TRAVERSE	MI	055	002669	OA	1980
GRANT 34-20N-17W	MASON	MI	105	016032	N	
GRANT 34-25N-12W	GRAND TRAVERSE	MI	055	002670	N	1976
GRANT 34-25N-12W A	GRAND TRAVERSE	MI	055	002671	OA	1976
GRANT 35-25N-12W	GRAND TRAVERSE	MI	055	002672	N	1976
GRANT 36-25N-12W	GRAND TRAVERSE	MI	055	002673	N	1976
GRANT SEC 18	CLARE	MI	035	012757	O	1985
GRANT SEC 29	HURON	MI	063	003497	O	1953
GRANT SEC 9	CLARE	MI	035	016033	O	
GREEN	MECOSTA	MI	107	287872	N	1946
GREEN LAKE	GRAND TRAVERSE	MI	055	288244	O	
GREEN LAKE 34-26N-12W	GRAND TRAVERSE	MI	055	016304	N	1997
GREEN LAKE 35-26N-12W	GRAND TRAVERSE	MI	055	009608	N	1982
GREEN OAK	LIVINGSTON	MI	093	288368	O	1967
GREEN OAK 11-1N-6E	LIVINGSTON	MI	093	004094	N	1978
GREEN OAK 12-1N-6E	LIVINGSTON	MI	093	014234	OA	1991
GREEN OAK 14-1N-6E	LIVINGSTON	MI	093	014947	N	1993
GREENWOOD SEC 11	CLARE	MI	035	006799	O	1952
GREENWOOD SEC 3	CLARE	MI	035	006800	O	1968
GROUT	GLADWIN	MI	051	292770	ON	1940
HAMBURG 05-1N-5E	LIVINGSTON	MI	093	012766	O	1986
HAMBURG 07-1N-5E	LIVINGSTON	MI	093	011142	O	1982
HAMBURG 16-1N-5E	LIVINGSTON	MI	093	006801	O	1981
HAMILTON	CLARE	MI	035	301460	ONA	1940
HAMILTON NORTH	CLARE	MI	035	301584	N	1952
HAMLIN 01-1N-3W	EATON	MI	045	002674	OA	1972
HAMLIN 02-1N-3W	EATON	MI	045	006802	OA	1975
HAMLIN 05-1N-3W	EATON	MI	045	002676	ON	1975
HAMLIN 05-1N-3W A	EATON	MI	045	002736	N	1975
HAMLIN 05-1N-3W B	EATON	MI	045	013376	O	1989
HAMLIN 06-1N-3W	EATON	MI	045	002738	OA	1980
HAMLIN 06-1N-3W A	EATON	MI	045	002739	OA	1980
HAMLIN 06-1N-3W B	EATON	MI	045	011427	OA	1983
HAMLIN 08-1N-3W	EATON	MI	045	002740	OA	1972
HAMLIN 08-1N-3W A	EATON	MI	045	002741	OA	1975
HAMLIN 08-1N-3W B	EATON	MI	045	002742	OA	1980
HAMLIN 09-1N-3W	EATON	MI	045	002743	N	1979
HAMLIN 09-1N-3W A	EATON	MI	045	006803	N	1981
HAMLIN 10-1N-3W	EATON	MI	045	002744	OA	1974
HAMLIN 11-1N-3W	EATON	MI	045	006804	OA	1981
HAMLIN 11-1N-3W A	EATON	MI	045	006805	OA	1981
HAMLIN 12-1N-3W	EATON	MI	045	002745	OA	1977
HAMLIN 13-19N-18W	MASON	MI	105	002747	OA	1972
HAMLIN 13-19N-18W A	MASON	MI	105	002748	N	1973
HAMLIN 13-19N-18W B	MASON	MI	105	002749	OA	1975
HAMLIN 13-19N-18W C	MASON	MI	105	006806	OA	1980
HAMLIN 13-1N-3W	EATON	MI	045	002746	OA	1977
HAMLIN 14-1N-3W	EATON	MI	045	002750	OA	1981
HAMLIN 15-1N-3W	EATON	MI	045	002751	N	1979
HAMLIN 22-1N-3W	EATON	MI	045	002752	N	1977
HAMLIN 22-1N-3W A	EATON	MI	045	006807	N	1979
HAMLIN 23-19N-18W	MASON	MI	105	011428	OA	1983
HAMLIN 23-1N-3W	EATON	MI	045	002753	N	1974
HAMLIN 23-1N-3W A	EATON	MI	045	006808	N	1976
HAMLIN 25-19N-18W	MASON	MI	105	002754	OA	1972
HAMLIN 27-19N-18W	MASON	MI	105	011143	ONA	1952
HAMLIN 27-19N-18W A	MASON	MI	105	013377	N	1989
HANDY	LIVINGSTON	MI	093	302762	N	1992
HANDY 27-3N-3E	LIVINGSTON	MI	093	013970	O	1990
HANOVER	JACKSON	MI	075	303444	OA	1959
HANOVER 05-24N-11W	WEXFORD	MI	165	011144	N	1982
HANOVER SEC 13	JACKSON	MI	075	011430	O	1983
HARDWOOD	MONTMORENCY	MI	119	008902	N	1992
HARDWOOD NORTH	MONTMORENCY	MI	119	016509	N	1996
HARDWOOD POINT	ALPENA	MI	007	013379	N	1988
HARDY DAM	MECOSTA	MI	107	305831	ON	1966
HARDY DAM SOUTH	MECOSTA	MI	107	014689	N	1993
HARRISON	CLARE	MI	035	307691	ON	1945
HART	OCEANA	MI	127	308187	O	1933
HARTLAND 22-3N-6E	LIVINGSTON	MI	093	012370	N	1987
HARTLAND 36-3N-6E	LIVINGSTON	MI	093	013971	N	1991
HARTWICK	OSCEOLA	MI	133	308900	N	1968
HATTON	CLARE	MI	035	309954	O	1941
HAWKHEAD	ALLEGAN	MI	005	310419	O	1946
HAY SEC 34	GLADWIN	MI	051	003498	O	1979
HAYES 11-29N-4W	OTSEGO	MI	137	002755	OA	1969
HAYES 11-29N-4W A	OTSEGO	MI	137	011748	OA	1986
HAYES 15-29N-4W	OTSEGO	MI	137	002756	OA	1973
HAYES 17-29N-4W	OTSEGO	MI	137	011749	OA	1985
HAYES 21-29N-4W	OTSEGO	MI	137	002757	OA	1972
HAYES 21-29N-4W A	OTSEGO	MI	137	002758	OA	1972
HAYES 29-29N-4W	OTSEGO	MI	137	002759	OA	1973
HAYES 32-29N-4W	OTSEGO	MI	137	002760	OA	1972
HAYES 34-29N-4W	OTSEGO	MI	137	002986	OA	1974
HAYES 36-29N-4W	OTSEGO	MI	137	002987	OA	1976
HAYES SEC 16	OTSEGO	MI	137	012770	N	1985
HAYES SEC 27	OTSEGO	MI	137	011435	N	1983
HEADQUARTERS	CLARE	MI	035	312706	ONA	1941
HEADQUARTERS	ROSCOMMON	MI	143	312706	ONA	1941
HEART LAKE	OTSEGO	MI	137	016497	N	1995
HEATH	ALLEGAN	MI	005	313171	O	1948
HEATH SEC 20	ALLEGAN	MI	005	016034	O	
HEATH SEC 21	ALLEGAN	MI	005	003499	N	1960
HEATH SEC 35	ALLEGAN	MI	005	003500	O	1945
HENDERSON SEC 23	WEXFORD	MI	165	003501	O	1975
HENRIETTA	JACKSON	MI	075	316643	O	1979
HERSEY	OSCEOLA	MI	133	318813	N	1971
HESSEN	ST CLAIR	MI	147	319123	N	1965
HICKEY CREEK	CRAWFORD	MI	039	006809	ON	1981
HIGHLAND 36-3N-7E	OAKLAND	MI	125	014345	OA	1992
HIGHWAY 33	MONTMORENCY	MI	119	016498	N	1992
HIGHWAY 612	MONTMORENCY	MI	119	016499	N	1992
HIGHWAY 65	ALPENA	MI	007	016500	N	1994
HILLIARDS	ALLEGAN	MI	005	323072	ON	1944
HINTON SEC 21	MECOSTA	MI	107	011437	O	1948
HOLCOMB CREEK	ALCONA	MI	001	016502	N	1995
HOLTON	MUSKEGON	MI	121	329440	O	1948
HOME SEC 26	MONTCALM	MI	117	003395	O	1964
HOPE	BARRY	MI	015	331548	O	1939
HOPKINS	ALLEGAN	MI	005	331858	O	1939
HOPKINS SEC 36	ALLEGAN	MI	005	016035	O	
HOPKINS SOUTH	ALLEGAN	MI	005	331920	O	1948
HOPKINS WEST	ALLEGAN	MI	005	331982	O	1941
HOWELL	LIVINGSTON	MI	093	335361	N	1935
HUBBARD LAKE	ALCONA	MI	001	013972	N	1990
HUBBARDSTON	IONIA	MI	067	336447	O	1947
HUBER	NEWAYGO	MI	123	336478	ON	1955
HUIAN HILLS	OCEANA	MI	127	016037	N	
HUME SEC 12	HURON	MI	063	011440	O	1953
HUNGERFORD	NEWAYGO	MI	123	339144	N	1989
INDIAN HILLS SEC 26	OCEANA	MI	127	011441	O	1961
INGHAM 12-2N-1E	INGHAM	MI	065	002988	OA	1972
INGHAM 13-2N-1E	INGHAM	MI	065	002989	OA	1972
INGHAM 24-2N-1E	INGHAM	MI	065	012778	OA	1986
INGHAM 25-2N-1E	INGHAM	MI	065	002990	OA	1973
IONIA	IONIA	MI	067	011442	O	1968
IOSCO 09-2N-3E	LIVINGSTON	MI	093	011760	OA	1985
IOSCO 12-2N-3E	LIVINGSTON	MI	093	012779	O	1985
IOSCO 16-2N-3E	LIVINGSTON	MI	093	011761	O	1986
IOSCO 17-2N-3E	LIVINGSTON	MI	093	011762	OA	1985
IOSCO 17-2N-3E A	LIVINGSTON	MI	093	012780	O	1985
IOSCO 20-2N-3E	LIVINGSTON	MI	093	013973	OA	1990
IOSCO 23-2N-3E	LIVINGSTON	MI	093	011443	O	1984
IOSCO 24-2N-3E	LIVINGSTON	MI	093	012376	O	1987
IOSCO 24-2N-3E A	LIVINGSTON	MI	093	012377	O	1987
IOSCO 25-2N-3E	LIVINGSTON	MI	093	011763	O	1986
IOSCO 26-2N-3E	LIVINGSTON	MI	093	011764	O	1985
IOSCO 28-2N-3E	LIVINGSTON	MI	093	002991	O	1979
IOSCO 28-2N-3E A	LIVINGSTON	MI	093	012782	OA	1985
IOSCO 33-2N-3E	LIVINGSTON	MI	093	013382	O	1989
IOSCO 34-2N-3E	LIVINGSTON	MI	093	011444	O	1983
IOSCO 35-2N-3E	LIVINGSTON	MI	093	011765	O	1985
IOSCO 35-2N-3E A	LIVINGSTON	MI	093	011766	O	1986
IRA	ST CLAIR	MI	147	347913	N	1953
ISABELLA	ISABELLA	MI	073	349308	ONA	1948
ITHACA	GRATIOT	MI	057	349773	N	1943
JAMESTOWN SEC 29	OTTAWA	MI	139	011450	O	1942
JEFFERSON	CASS	MI	027	356812	O	1961
JENNINGS	MISSAUKEE	MI	113	357618	N	
JEROME	MIDLAND	MI	111	358145	O	1947

Field Name	County Name	State Sub	Co Code	Field Code	Field Type	Disc Year
JOHNSTOWN	BARRY	MI	015	362634	O	1951
JONESFIELD SEC 24	SAGINAW	MI	145	011453	O	1945
JONESFIELD SEC 9	GRATIOT	MI	057	363688	N	1988
JONESFIELD SEC 9	SAGINAW	MI	145	363688	O	1949
JOY ANTRIM	MONTMORENCY	MI	119	016503	N	1993
JUNO LAKE	CASS	MI	027	003502	O	1978
KALKASKA 01-27N-7W	KALKASKA	MI	079	009799	ON	1975
KALKASKA 03-27N-7W	KALKASKA	MI	079	003227	ON	1970
KALKASKA 03-27N-7W A	KALKASKA	MI	079	003228	OA	1973
KALKASKA 03-27N-7W B	KALKASKA	MI	079	003229	OA	1977
KALKASKA 05-27N-7W	KALKASKA	MI	079	003396	OA	1970
KALKASKA 07-27N-7W	KALKASKA	MI	079	003230	OA	1972
KALKASKA 09-27N-7W	KALKASKA	MI	079	003231	N	1972
KALKASKA 09-27N-8W	KALKASKA	MI	079	011455	O	1984
KALKASKA 10-27N-7W	KALKASKA	MI	079	003232	N	1972
KALKASKA 10-27N-8W	KALKASKA	MI	079	003234	OA	1978
KALKASKA 11-27N-7W	KALKASKA	MI	079	003235	OA	1978
KALKASKA 11-27N-7W A	KALKASKA	MI	079	011772	OA	1985
KALKASKA 11-27N-8W	KALKASKA	MI	079	003236	OA	1973
KALKASKA 12-27N-7W	KALKASKA	MI	079	003237	OA	1972
KALKASKA 12-27N-8W	KALKASKA	MI	079	003238	OA	1979
KALKASKA 13-27N-7W	KALKASKA	MI	079	002981	N	1972
KALKASKA 13-27N-8W	KALKASKA	MI	079	003239	OA	1972
KALKASKA 14-27N-7W	KALKASKA	MI	079	003240	N	1980
KALKASKA 14-27N-8W	KALKASKA	MI	079	003241	N	1974
KALKASKA 16-27N-7W	KALKASKA	MI	079	003242	OA	1973
KALKASKA 16-27N-7W A	KALKASKA	MI	079	003243	OA	1973
KALKASKA 16-27N-7W B	KALKASKA	MI	079	003244	OA	1979
KALKASKA 17-27N-7W	KALKASKA	MI	079	012783	OA	1986
KALKASKA 19-27N-7W	KALKASKA	MI	079	003245	OA	1974
KALKASKA 19-27N-8W	KALKASKA	MI	079	006814	OA	1976
KALKASKA 20-27N-8W	KALKASKA	MI	079	003246	OA	1975
KALKASKA 20-27N-8W A	KALKASKA	MI	079	006815	OA	1981
KALKASKA 21-27N-8W	KALKASKA	MI	079	003247	OA	1971
KALKASKA 22-27N-7W	KALKASKA	MI	079	011456	OA	1984
KALKASKA 23-27N-7W	KALKASKA	MI	079	003248	N	1977
KALKASKA 24-27N-7W	KALKASKA	MI	079	003249	ON	1974
KALKASKA 24-27N-7W A	KALKASKA	MI	079	003250	N	1978
KALKASKA 24-27N-8W	KALKASKA	MI	079	003251	OA	1973
KALKASKA 25-27N-8W	KALKASKA	MI	079	003252	N	1972
KALKASKA 25-27N-8W A	KALKASKA	MI	079	003253	N	1974
KALKASKA 26-27N-8W	KALKASKA	MI	079	003254	OA	1973
KALKASKA 27-27N-8W	KALKASKA	MI	079	012784	OA	1986
KALKASKA 28-27N-7W	KALKASKA	MI	079	003255	N	1970
KALKASKA 28-27N-7W A	KALKASKA	MI	079	003256	N	1972
KALKASKA 28-27N-7W B	KALKASKA	MI	079	003257	N	1975
KALKASKA 28-27N-7W C	KALKASKA	MI	079	011168	N	1982
KALKASKA 28-27N-8W	KALKASKA	MI	079	003258	O	1971
KALKASKA 29-27N-8W	KALKASKA	MI	079	011170	OA	1982
KALKASKA 30-27N-8W	KALKASKA	MI	079	003259	N	1974
KALKASKA 31-27N-8W	KALKASKA	MI	079	006816	N	1979
KALKASKA 31-27N-8W A	KALKASKA	MI	079	012382	N	1987
KALKASKA 32-27N-7W	KALKASKA	MI	079	003260	N	1971
KALKASKA 32-27N-7W A	KALKASKA	MI	079	003261	N	1975
KALKASKA 32-27N-7W B	KALKASKA	MI	079	006817	N	1980
KALKASKA 32-27N-8W	KALKASKA	MI	079	003262	OA	1975
KALKASKA 33-27N-7W	KALKASKA	MI	079	006818	O	1981
KALKASKA 33-27N-8W	KALKASKA	MI	079	003263	N	1972
KALKASKA 34-27N-8W	KALKASKA	MI	079	012383	N	1988
KALKASKA 35-27N-8W	KALKASKA	MI	079	006819	N	1973
KAWKAWLIN	BAY	MI	017	370588	ON	1938
KELLOGG	ALLEGAN	MI	005	016039	O	
KIMBALL	ST CLAIR	MI	147	378719	N	1980
KIMBALL LAKE	NEWAYGO	MI	123	378750	OA	1947
LACEY CAVERN	BARRY	MI	015	016322	N	1997
LACEY STATION	BARRY	MI	015	393525	N	1971
LACOTA	VAN BUREN	MI	159	393626	O	1946
LAKE GEORGE	CLARE	MI	035	396602	O	1954
LAKEFIELD	SAGINAW	MI	145	398710	O	1937
LAKES OF THE NORTH	ANTRIM	MI	009	016504	N	1990
LAKETON	MUSKEGON	MI	121	398803	O	1965
LAKEVIEW	MONTCALM	MI	117	398927	O	1961
LARKIN	MIDLAND	MI	111	402368	O	1935
LAWTON	VAN BUREN	MI	159	405592	O	1939
LEATON	ISABELLA	MI	073	407073	ON	1929
LEBANON	CLINTON	MI	037	407104	O	1948
LEE	ALLEGAN	MI	005	407507	O	1941
LEE 01-1S-5W	CALHOUN	MI	025	011467	N	1981
LEE 02-1S-5W	CALHOUN	MI	025	003265	O	1973
LEE 02-1S-5W A	CALHOUN	MI	025	006823	N	1974
LEE 02-1S-5W B	CALHOUN	MI	025	006824	N	1975
LEE 02-1S-5W C	CALHOUN	MI	025	006825	OA	1975
LEE 03-1S-5W	CALHOUN	MI	025	003266	N	1972
LEE 03-1S-5W	EATON	MI	045	003266	N	1972
LEE 03-1S-5W A	CALHOUN	MI	025	003267	N	1975
LEE 03-1S-5W B	CALHOUN	MI	025	003268	N	1976
LEE 03-1S-5W C	CALHOUN	MI	025	011468	N	1982
LEE 03-1S-5W D	CALHOUN	MI	025	011469	N	1983
LEE 03-1S-5W E	CALHOUN	MI	025	014357	N	1992
LEE 04-1S-5W	CALHOUN	MI	025	009822	ON	1972
LEE 06-1S-5W	CALHOUN	MI	025	011470	OA	1983
LEE 07-1S-5W	CALHOUN	MI	025	011471	N	1984
LEE 08-1S-5W	CALHOUN	MI	025	003269	N	1974
LEE 08-1S-5W A	CALHOUN	MI	025	011472	N	1974
LEE 08-1S-5W B	CALHOUN	MI	025	012787	N	1986
LEE 09-1S-5W	CALHOUN	MI	025	006826	N	1971
LEE 10-1S-5W	CALHOUN	MI	025	003270	N	1973
LEE 10-1S-5W A	CALHOUN	MI	025	003271	OA	1974
LEE 10-1S-5W B	CALHOUN	MI	025	003272	N	1980
LEE 10-1S-5W C	CALHOUN	MI	025	006827	N	1980
LEE 10-1S-5W D	CALHOUN	MI	025	006828	N	1981
LEE 10-1S-5W E	CALHOUN	MI	025	016040	O	
LEE 10-1S-5W F	CALHOUN	MI	025	013391	N	1989
LEE 11-1S-5W	CALHOUN	MI	025	003273	N	1976
LEE 11-1S-5W A	CALHOUN	MI	025	003274	OA	1977
LEE 12-1S-5W	CALHOUN	MI	025	003275	N	1972
LEE 12-1S-5W A	CALHOUN	MI	025	006830	N	1973
LEE 13-1S-5W	CALHOUN	MI	025	003276	OA	1973
LEE 13-1S-5W A	CALHOUN	MI	025	003277	N	1973
LEE 13-1S-5W B	CALHOUN	MI	025	006831	N	1981
LEE 14-1S-5W	CALHOUN	MI	025	003278	OA	1974
LEE 14-1S-5W A	CALHOUN	MI	025	003279	OA	1978
LEE 14-1S-5W B	CALHOUN	MI	025	006832	OA	1981
LEE 15-1S-5W	CALHOUN	MI	025	003280	N	1974
LEE 15-1S-5W A	CALHOUN	MI	025	003281	O	1977
LEE 15-1S-5W B	CALHOUN	MI	025	003282	OA	1977
LEE 15-1S-5W C	CALHOUN	MI	025	006833	O	1977
LEE 15-1S-5W D	CALHOUN	MI	025	011473	N	1982
LEE 16	CALHOUN	MI	025	009823	N	1973
LEE 16-1S-5W	CALHOUN	MI	025	003283	N	1980
LEE 16-1S-5W A	CALHOUN	MI	025	006834	N	1978
LEE 16-1S-5W B	CALHOUN	MI	025	006835	N	1980
LEE 16-1S-5W C	CALHOUN	MI	025	011474	N	1982
LEE 16-1S-5W D	CALHOUN	MI	025	011475	N	1983
LEE 17-1S-5W	CALHOUN	MI	025	003284	N	1972
LEE 17-1S-5W A	CALHOUN	MI	025	011476	N	1984
LEE 17-1S-5W B	CALHOUN	MI	025	012788	N	1985
LEE 18-1S-5W	CALHOUN	MI	025	003285	N	1976
LEE 20-1S-5W	CALHOUN	MI	025	006836	OA	1981
LEE 20-1S-5W A	CALHOUN	MI	025	011477	N	1982
LEE 21-1S-5W	CALHOUN	MI	025	003286	O	1978
LEE 21-1S-5W A	CALHOUN	MI	025	011478	O	1980
LEE 22-1S-5W	CALHOUN	MI	025	006837	N	1976
LEE 22-1S-5W A	CALHOUN	MI	025	012789	OA	1985
LEE 23-1S-5W	CALHOUN	MI	025	003287	OA	1979
LEE 23-1S-5W A	CALHOUN	MI	025	003288	OA	1980
LEE 23-1S-5W B	CALHOUN	MI	025	006838	OA	1980
LEE 23-1S-5W C	CALHOUN	MI	025	011480	OA	1980
LEE 24-1S-5W	CALHOUN	MI	025	006839	N	1978
LEE 24-1S-5W A	CALHOUN	MI	025	006840	N	1981
LEE 24-1S-5W B	CALHOUN	MI	025	006841	OA	1981
LEE 29-1S-5W	CALHOUN	MI	025	013392	N	1988
LEE 30-1S-5W	CALHOUN	MI	025	003289	O	1975
LEE 30-1S-5W A	CALHOUN	MI	025	003290	N	1977
LEE 30-1S-5W B	CALHOUN	MI	025	003291	O	1977
LEE 32-1S-5W	CALHOUN	MI	025	003292	N	1975
LEE 34-1S-5W	CALHOUN	MI	025	003293	N	1978
LEE SEC 17	CALHOUN	MI	025	016041	N	
LEE SEC 33	ALLEGAN	MI	005	003503	O	1971
LEE SOUTH	ALLEGAN	MI	005	407817	O	1949
LENAWEE	LENAWEE	MI	091	016042	N	
LENOX	MACOMB	MI	099	410204	N	1960
LENOX 24-4N-14E	MACOMB	MI	099	003294	N	1977
LENOX 36-4N-14E	MACOMB	MI	099	011481	OA	1982
LEONARD	OAKLAND	MI	125	410731	N	1962
LEROY	OSCEOLA	MI	133	411227	ON	1965
LEROY 22-3N-2E	INGHAM	MI	065	012790	OA	1986
LESLIE 04-1N-1W	INGHAM	MI	065	003296	O	1973
LIME LAKE	HILLSDALE	MI	059	414227	O	1960
LINCOLN SEC 18	ARENAC	MI	011	003505	O	1957
LINCOLN SEC 27	ISABELLA	MI	073	003507	O	1974
LINCOLN SEC 31	ARENAC	MI	011	003508	O	1963
LINCOLN SEC 9	MIDLAND	MI	111	011485	O	1939
LIVINGSTON	OTSEGO	MI	137	420737	N	1988
LOGAN	MASON	MI	105	422722	N	1941
LOGAN	OGEMAW	MI	129	422722	N	1944
LONE PINE-DOMINION	OTSEGO	MI	137	016505	N	1995
LOST LAKE WOODS	ALCONA	MI	001	016506	N	1996
LUCHT	BAY	MI	017	432217	O	1949
LUTHER	LAKE	MI	085	434542	O	1965
LUTHER NORTH	LAKE	MI	085	434759	O	1970
LYNDON	LIVINGSTON	MI	093	436085	N	1958
LYNDON	WASHTENAW	MI	161	436085	N	1958
LYON 08-1N-7E	OAKLAND	MI	125	003298	OA	1980
LYON 09-1N-7E	OAKLAND	MI	125	012795	OA	1985
LYON 15-1N-7E	OAKLAND	MI	125	011793	OA	1985
LYON 17-1N-7E	OAKLAND	MI	125	003297	OA	1980
LYON 18-1N-7E	OAKLAND	MI	125	011493	O	1979
LYON 21-1N-7E	OAKLAND	MI	125	012796	OA	1985
LYON 24-1N-7E	OAKLAND	MI	125	012797	OA	1986
LYON 29-1N-7E	OAKLAND	MI	125	012798	N	1986
LYON 34-1N-7E	OAKLAND	MI	125	012388	N	1987
MACON CREEK	LENAWEE	MI	091	439411	O	1961
MANCELONA 25-29N-5W	ANTRIM	MI	009	003299	OA	1972
MANCELONA 26-29N-5W	ANTRIM	MI	009	003300	OA	1972
MANCELONA 33-29N-5W	ANTRIM	MI	009	003301	OA	1974
MANCELONA 33-29N-5W A	ANTRIM	MI	009	012800	OA	1985
MANCELONA 34-29N-5W	ANTRIM	MI	009	003302	N	1974
MANCELONA 35-29N-5W	ANTRIM	MI	009	011495	OA	1984
MANISTEE	MANISTEE	MI	101	443844	N	1959
MANISTEE 01-22N-16W	MANISTEE	MI	101	003303	OA	1973
MANISTEE 01-22N-16W A	MANISTEE	MI	101	003304	OA	1975
MANISTEE 02-22N-16W	MANISTEE	MI	101	003307	OA	1975
MANISTEE 02-22N-16W A	MANISTEE	MI	101	003305	O	1978
MANISTEE 02-22N-16W B	MANISTEE	MI	101	003306	OA	1980
MANISTEE 02-22N-16W C	MANISTEE	MI	101	011496	OA	1983
MANISTEE 03-22N-16W	MANISTEE	MI	101	003308	OA	1976
MANISTEE 04-21N-16W	MANISTEE	MI	101	003397	N	1979
MANISTEE 04-22N-16W	MANISTEE	MI	101	012801	O	1985
MANISTEE 08-21N-16W	MANISTEE	MI	101	009842	N	1984
MANISTEE 12-22N-16W	MANISTEE	MI	101	003398	OA	1974
MANISTEE 12-22N-16W A	MANISTEE	MI	101	006844	OA	1981
MANISTEE 12-22N-16W B	MANISTEE	MI	101	011497	OA	1983
MANISTEE 13-22N-16W	MANISTEE	MI	101	003399	N	1976
MANISTEE 13-22N-16W A	MANISTEE	MI	101	003400	N	1976
MANISTEE 14-22N-16W	MANISTEE	MI	101	003401	OA	1977
MANISTEE 15-22N-16W	MANISTEE	MI	101	003402	OA	1974
MANISTEE 16-22N-16W	MANISTEE	MI	101	003403	OA	1975
MANISTEE 16-22N-16W A	MANISTEE	MI	101	011498	OA	1984
MANISTEE 17-22N-16W	MANISTEE	MI	101	003404	OA	1976
MANISTEE 17-22N-16W A	MANISTEE	MI	101	003405	OA	1977
MANISTEE 17-22N-16W B	MANISTEE	MI	101	011199	OA	1982
MANISTEE 18-22N-16W	MANISTEE	MI	101	003406	OA	1977
MANISTEE 20-22N-16W	MANISTEE	MI	101	003407	OA	1975
MANISTEE 23-22N-16W	MANISTEE	MI	101	003408	N	1974
MANISTEE 23-22N-16W A	MANISTEE	MI	101	003409	N	1979
MANISTEE 24-22N-16W	MANISTEE	MI	101	003410	N	1974
MANISTEE 24-22N-16W A	MANISTEE	MI	101	003411	OA	1977
MANISTEE 24-22N-17W	MANISTEE	MI	101	003412	OA	1978
MANISTEE 25-22N-17W	MANISTEE	MI	101	003413	OA	1977
MANISTEE 27-22N-16W	MANISTEE	MI	101	003414	N	1974
MANISTEE 30-22N-16W	MANISTEE	MI	101	003415	N	1976
MANISTEE 30-22N-16W A	MANISTEE	MI	101	003416	N	1978
MANISTEE 36-22N-17W	MANISTEE	MI	101	003417	OA	1979
MANISTEE 36-22N-17W A	MANISTEE	MI	101	003418	OA	1980
MANLIUS SEC 28	ALLEGAN	MI	005	016043	O	

Field Name	County Name	State Sub	Co Code	Field Code	Field Type	Disc Year
MAPLE FOREST	CRAWFORD	MI	039	445256	ON	1976
MAPLE FOREST 03-28N-3W	CRAWFORD	MI	039	003420	N	1976
MAPLE GROVE 01-23N-14W	MANISTEE	MI	101	003421	ON	1973
MAPLE GROVE 01-23N-14W A	MANISTEE	MI	101	006845	OA	1981
MAPLE GROVE 02-23N-14W	MANISTEE	MI	101	003422	N	1973
MAPLE GROVE 03-23N-14W	MANISTEE	MI	101	003423	OA	1977
MAPLE GROVE 04-23N-14W	MANISTEE	MI	101	003424	ON	1975
MAPLE GROVE 05-23N-14W	MANISTEE	MI	101	007619	OA	1975
MAPLE GROVE 06-23N-14W	MANISTEE	MI	101	003425	OA	1973
MAPLE GROVE 06-23N-14W A	MANISTEE	MI	101	003426	OA	1974
MAPLE GROVE 07-23N-14W	MANISTEE	MI	101	003427	OA	1974
MAPLE GROVE 08-23N-14W	MANISTEE	MI	101	003428	OA	1974
MAPLE GROVE 09-23N-14W	MANISTEE	MI	101	003429	OA	1973
MAPLE GROVE 10-23N-14W	MANISTEE	MI	101	003430	OA	1973
MAPLE GROVE 10-23N-14W A	MANISTEE	MI	101	003431	ON	1974
MAPLE GROVE 10-23N-14W B	MANISTEE	MI	101	003432	OA	1980
MAPLE GROVE 12-23N-14W	MANISTEE	MI	101	003433	OA	1977
MAPLE GROVE 16-23N-14W	MANISTEE	MI	101	003434	OA	1973
MAPLE GROVE 17-23N-14W	MANISTEE	MI	101	003435	OA	1974
MAPLE GROVE 17-23N-14W A	MANISTEE	MI	101	007620	OA	1977
MAPLE GROVE 17-23N-14W B	MANISTEE	MI	101	013974	N	1990
MAPLE GROVE 19-23N-14W	MANISTEE	MI	101	003436	N	1975
MAPLE GROVE 19-23N-14W A	MANISTEE	MI	101	003437	OA	1979
MAPLE GROVE 20-23N-14W	MANISTEE	MI	101	003438	N	1976
MAPLE GROVE 20-23N-14W A	MANISTEE	MI	101	003439	OA	1978
MAPLE GROVE 30-23N-14W	MANISTEE	MI	101	003440	N	1977
MAPLE GROVE 30-23N-14W A	MANISTEE	MI	101	012802	N	1985
MAPLE VALLEY SEC 16	MONTCALM	MI	117	445580	N	1958
MARATHON	LAPEER	MI	087	445952	ONA	1969
MARATHON SEC 16	LAPEER	MI	087	016044	N	
MARILLA 05-23N-13W	MANISTEE	MI	101	011499	N	1983
MARILLA 06-23N-13W	MANISTEE	MI	101	007621	OA	1977
MARINE CITY	ST CLAIR	MI	147	447595	OA	1955
MARINE CITY SOUTH	ST CLAIR	MI	147	447626	ON	1962
MARION 18-2N-4E	LIVINGSTON	MI	093	012391	OA	1988
MARION 18-2N-4E A	LIVINGSTON	MI	093	013396	O	1988
MARION 21-2N-4E	LIVINGSTON	MI	093	012392	O	1987
MARION 21-2N-4E A	LIVINGSTON	MI	093	013397	O	1989
MARION 23-2N-4E	LIVINGSTON	MI	093	009039	O	1984
MARION 31-2N-4E	LIVINGSTON	MI	093	009040	O	1984
MARION 31-2N-4E A	LIVINGSTON	MI	093	012394	OA	1987
MARION 31-2N-4E B	LIVINGSTON	MI	093	013398	O	1989
MARION 32-2N-4E	LIVINGSTON	MI	093	012395	OA	1988
MARION 35-2N-4E	LIVINGSTON	MI	093	014363	OA	1992
MARION(WINTERFIELD)	CLARE	MI	035	447874	N	1940
MARION(WINTERFIELD)	OSCEOLA	MI	133	447874	N	1940
MARNE	OTTAWA	MI	139	448959	O	1940
MARSAC CREEK	ST CLAIR	MI	147	449207	ON	1965
MARSTAND	OTSEGO	MI	137	016507	N	1991
MARTIN	ALLEGAN	MI	005	449889	O	1948
MARTINY	MECOSTA	MI	107	450240	N	1934
MARYSVILLE-MORTON	ST CLAIR	MI	147	009849		
MAYFIELD 01-25N-11W	GRAND TRAVERSE	MI	055	003441	ON	1972
MAYFIELD 01-25N-11W A	GRAND TRAVERSE	MI	055	003442	OA	1974
MAYFIELD 01-25N-11W B	GRAND TRAVERSE	MI	055	003443	N	1980
MAYFIELD 03-25N-11W	GRAND TRAVERSE	MI	055	003444	N	1973
MAYFIELD 03-25N-11W A	GRAND TRAVERSE	MI	055	003445	OA	1975
MAYFIELD 03-25N-11W B	GRAND TRAVERSE	MI	055	003446	OA	1975
MAYFIELD 04-25N-11W	GRAND TRAVERSE	MI	055	003447	OA	1977
MAYFIELD 04-25N-11W A	GRAND TRAVERSE	MI	055	003448	OA	1977
MAYFIELD 04-25N-11W B	GRAND TRAVERSE	MI	055	011502	OA	1983
MAYFIELD 06-25N-11W	GRAND TRAVERSE	MI	055	003449	OA	1975
MAYFIELD 07-25N-11W	GRAND TRAVERSE	MI	055	003451	O	1980
MAYFIELD 08-25N-11W	GRAND TRAVERSE	MI	055	006849	OA	1981
MAYFIELD 09-25N-11W	GRAND TRAVERSE	MI	055	003452	OA	1977
MAYFIELD 10-25N-11W	GRAND TRAVERSE	MI	055	003453	OA	1974
MAYFIELD 10-25N-11W A	GRAND TRAVERSE	MI	055	003454	OA	1976
MAYFIELD 10-25N-11W B	GRAND TRAVERSE	MI	055	003455	OA	1976
MAYFIELD 11-25N-11W	GRAND TRAVERSE	MI	055	003456	N	1976
MAYFIELD 11-25N-11W A	GRAND TRAVERSE	MI	055	011503	N	1984
MAYFIELD 12-25N-11W	GRAND TRAVERSE	MI	055	003457	N	1974
MAYFIELD 12-25N-11W A	GRAND TRAVERSE	MI	055	003458	N	1975
MAYFIELD 13-25N-11W	GRAND TRAVERSE	MI	055	003459	N	1977
MAYFIELD 14-25N-11W	GRAND TRAVERSE	MI	055	011504	N	1984
MAYFIELD 14-25N-11W A	GRAND TRAVERSE	MI	055	012803	N	1985
MAYFIELD 15-25N-11W	GRAND TRAVERSE	MI	055	003460	N	1976
MAYFIELD 16-25N-11W	GRAND TRAVERSE	MI	055	003461	OA	1972
MAYFIELD 16-25N-11W A	GRAND TRAVERSE	MI	055	003462	OA	1974
MAYFIELD 17-25N-11W	GRAND TRAVERSE	MI	055	003463	OA	1974
MAYFIELD 18-25N-11W	GRAND TRAVERSE	MI	055	003464	OA	1975
MAYFIELD 18-25N-11W A	GRAND TRAVERSE	MI	055	003465	OA	1975
MAYFIELD 19-25N-11W	GRAND TRAVERSE	MI	055	003466	N	1973
MAYFIELD 19-25N-11W A	GRAND TRAVERSE	MI	055	003467	OA	1974
MAYFIELD 19-25N-11W B	GRAND TRAVERSE	MI	055	003468	N	1976
MAYFIELD 20-25N-11W	GRAND TRAVERSE	MI	055	003469	OA	1974
MAYFIELD 21-25N-11W	GRAND TRAVERSE	MI	055	003470	OA	1974
MAYFIELD 22-25N-11W	GRAND TRAVERSE	MI	055	011202	N	1982
MAYFIELD 22-25N-11W A	GRAND TRAVERSE	MI	055	016045	N	
MAYFIELD 24-25N-11W	GRAND TRAVERSE	MI	055	003471	N	1973
MAYFIELD 24-25N-11W A	GRAND TRAVERSE	MI	055	016046	N	
MAYFIELD 26-25N-11W	GRAND TRAVERSE	MI	055	003472	N	1974
MAYFIELD 26-25N-11W A	GRAND TRAVERSE	MI	055	003473	N	1980
MAYFIELD 27-25N-11W	GRAND TRAVERSE	MI	055	003474	N	1978
MAYFIELD 27-25N-11W A	GRAND TRAVERSE	MI	055	003475	N	1979
MAYFIELD 28-25N-11W	GRAND TRAVERSE	MI	055	003476	OA	1976
MAYFIELD 28-25N-11W A	GRAND TRAVERSE	MI	055	003477	N	1980
MAYFIELD 28-25N-11W B	GRAND TRAVERSE	MI	055	011505	OA	1982
MAYFIELD 29-25N-11W	GRAND TRAVERSE	MI	055	003478	N	1976
MAYFIELD 29-25N-11W A	GRAND TRAVERSE	MI	055	003479	OA	1977
MAYFIELD 29-25N-11W B	GRAND TRAVERSE	MI	055	011506	OA	1980
MAYFIELD 30-25N-11W	GRAND TRAVERSE	MI	055	003480	OA	1973
MAYFIELD 31-25N-11W	GRAND TRAVERSE	MI	055	003482	N	1976
MAYFIELD 31-25N-11W A	GRAND TRAVERSE	MI	055	011507	N	1984
MAYFIELD 33-25N-11W	GRAND TRAVERSE	MI	055	003483	N	1977
MAYFIELD 33-25N-11W B	GRAND TRAVERSE	MI	055	006850	O	1981
MCBAIN	MISSAUKEE	MI	113	456500	O	1959
MCKAY	CLARE	MI	035	461150	N	1929
MEARS	OCEANA	MI	127	464382	O	1949
MECOSTA	MECOSTA	MI	107	464537	N	1966
MECOSTA LAKE	MECOSTA	MI	107	464568	N	1953
MECOSTA SEC 3	MECOSTA	MI	107	016335	N	1997
MEDINA	LENAWEE	MI	091	465281	O	1961
MERIDAN	MIDLAND	MI	111	012805	OA	1985
MERRITT	BAY	MI	017	469020	O	1984
MIDDLE BRANCH	OSCEOLA	MI	133	471505	N	1964
MILFORD 09-2N-7E	OAKLAND	MI	125	014569	OA	1992
MILFORD 17-2N-7E	OAKLAND	MI	125	014995	O	1993
MILFORD 29-2N-7E	OAKLAND	MI	125	016047	N	
MILFORD 30-2N-7E	OAKLAND	MI	125	016048	N	
MILFORD 32-2N-7E	OAKLAND	MI	125	014570	N	1993
MILFORD 32-2N-7E A	OAKLAND	MI	125	016049	O	
MILLS SEC 1	MIDLAND	MI	111	003510	O	1957
MINERAL SPRINGS	OSCEOLA	MI	133	476806	ON	1951
MIO	OGEMAW	MI	129	478170	ON	1946
MIO	OSCODA	MI	135	478170	ON	1946
MOFFATT SEC 34	ARENAC	MI	011	003511	O	1953
MONTAGUE	MUSKEGON	MI	121	482364	N	1953
MONTEREY	ALLEGAN	MI	005	482767	O	1938
MONTEREY SEC 2	ALLEGAN	MI	005	016341	O	1997
MONTMORENCY 14-32N-1E	MONTMORENCY	MI	119	003485	OA	1978
MONTMORENCY 29-32N-1E	MONTMORENCY	MI	119	003486	N	1975
MORENCI	LENAWEE	MI	091	011516	O	1962
MORENCI NORTH	LENAWEE	MI	091	485030	N	1962
MORTON	MECOSTA	MI	107	486611	N	1946
MOUNT HALEY SEC 4	MIDLAND	MI	111	016050	O	
MT CLEMENS	MACOMB	MI	099	490487	ON	1961
MT FOREST	BAY	MI	017	490735	O	1947
MT FOREST SEC 1	BAY	MI	017	003513	O	1946
MT HALEY	MIDLAND	MI	111	490890	O	1934
MT PLEASANT	ISABELLA	MI	073	491107	OA	1928
MT PLEASANT	MIDLAND	MI	111	491107	OA	1928
MUSKEGON	MUSKEGON	MI	121	495261	ON	1928
MUTTONVILLE	MACOMB	MI	099	495943	N	1966
NATIONAL CITY	IOSCO	MI	069	013975	N	1990
NELLSVILLE	ROSCOMMON	MI	143	502045	O	1956
NESTER	ROSCOMMON	MI	143	009879	OA	1984
NEW BOSTON	WAYNE	MI	163	503347	O	1943
NEW LOTHROP	GENESEE	MI	049	504401	O	1967
NEW LOTHROP	SHIAWASSEE	MI	155	504401	O	1967
NEW RICHMOND	ALLEGAN	MI	005	504711	O	1965
NEWARK	GRATIOT	MI	057	505362	N	1948
NEWBURG	LENAWEE	MI	091	505486	O	1979
NILES	BERRIEN	MI	021	508362	O	1940
NORTH BAY	ALCONA	MI	001	016508	N	1996
NORTH PLAINS SEC 18	IONIA	MI	067	559380	O	1950
NORTH PLAINS SEC 19	IONIA	MI	067	011521	O	1953
NORTH STAR	GRATIOT	MI	057	512649	N	1940
NORTHVILLE	OAKLAND	MI	125	513052	ONA	1954
NORTHVILLE	WASHTENAW	MI	161	513052	ONA	1954
NORTHVILLE	WAYNE	MI	163	513052	ONA	1954
NORTHVILLE 06-1S-8E	WAYNE	MI	163	012403	OA	1988
NORTHVILLE 11-1S-8E	WAYNE	MI	163	013976	O	1989
NORTHVILLE 12-1S-8E	WAYNE	MI	163	013404	O	1989
NORWICH EAST	MISSAUKEE	MI	113	513455	OA	1942
NORWICH EAST	ROSCOMMON	MI	143	513455	OA	1942
NOVI 17-1N-8E	OAKLAND	MI	125	012405	OA	1987
NOVI 29-1N-8E	OAKLAND	MI	125	014372	OA	1992
OAKLAND 09-4N-11E	OAKLAND	MI	125	011524	O	1983
OCEANA	OCEANA	MI	127	519046	O	1968
OLIVET	EATON	MI	045	524161	O	1969
ONEKAMA 24-23N-16W	MANISTEE	MI	101	003377	OA	1979
ONEKAMA 24-23N-16W A	MANISTEE	MI	101	011525	OA	1983
ONEKAMA 24-23N-16W B	MANISTEE	MI	101	011526	OA	1983
ONEKAMA 25-23N-16W	MANISTEE	MI	101	011527	O	1983
ONEKAMA 26-23N-16W	MANISTEE	MI	101	012815	OA	1986
ONONDAGA 10-1N-2W	INGHAM	MI	065	003378	OA	1971
ONONDAGA 17-1N-2W	INGHAM	MI	065	003379	OA	1973
ONONDAGA 17-1N-2W A	INGHAM	MI	065	003380	OA	1975
ONONDAGA 17-1N-2W B	INGHAM	MI	065	003381	OA	1978
ONONDAGA 18-1N-2W	INGHAM	MI	065	003382	OA	1978
ONONDAGA 18-1N-2W A	INGHAM	MI	065	003383	N	1978
ONONDAGA 19-1N-2W	INGHAM	MI	065	006856	O	1981
ONONDAGA 20-1N-2W	INGHAM	MI	065	003384	O	1976
ONONDAGA 20-1N-2W A	INGHAM	MI	065	525959	O	1979
ONONDAGA 21-1N-2W A	INGHAM	MI	065	011528	N	1984
ONONDAGA 21-1N-2W UNIT A	INGHAM	MI	065	003385	OA	1971
ONONDAGA 21-1N-2W UNIT B	INGHAM	MI	065	003386	OA	1972
ONONDAGA 28-1N-2W	INGHAM	MI	065	012816	OA	1986
ONONDAGA 28-1N-2W A	INGHAM	MI	065	013977	O	1990
ONONDAGA 29-1N-2W	INGHAM	MI	065	013978	OA	1990
ORIENT	CLARE	MI	035	527889	N	1945
ORIENT	OSCEOLA	MI	133	527889	N	1945
ORION 36-4N-10E	OAKLAND	MI	125	011529	N	1982
OSHTEMO SEC 5	KALAMAZOO	MI	077	529656	O	1944
OTISVILLE	GENESEE	MI	049	530369	O	1944
OTISVILLE	TUSCOLA	MI	157	530369	O	1944
OTSEGO	ALLEGAN	MI	005	530617	O	1938
OTSEGO	OTSEGO	MI	137	530617	N	1940
OTSEGO 30-29N-3W	OTSEGO	MI	137	016051	O	
OTSEGO LAKE	OTSEGO	MI	137	530648	O	1972
OTSEGO LAKE 02-29N-3W	OTSEGO	MI	137	003389	OA	1978
OTSEGO LAKE 03-29N-3W	OTSEGO	MI	137	003390	OA	1971
OTSEGO LAKE 11-29N-3W	OTSEGO	MI	137	003391	OA	1977
OTSEGO LAKE 20-29N-3W	OTSEGO	MI	137	003487	OA	1978
OTSEGO LAKE 24-29N-3W	OTSEGO	MI	137	003488	OA	1977
OTSEGO LAKE 26-29N-3W	OTSEGO	MI	137	003309	OA	1975
OTSEGO LAKE 30-29N-3W	OTSEGO	MI	137	016355	O	1997
OTSEGO LAKE 31-29N-3W	OTSEGO	MI	137	003310	O	1977
OTSEGO LAKE 35-29N-3W	OTSEGO	MI	137	003311	OA	1977
OTSEGO LAKE SEC 27	OTSEGO	MI	137	016356	N	1997
OTSEGO SEC 9	ALLEGAN	MI	005	003515	O	1950
OTTER LAKE	GENESEE	MI	049	530803	OA	1945
OTTO 18-13N-16W	OCEANA	MI	127	016357	O	1998
OTTO SEC 32	OCEANA	MI	127	003517	O	1950
OVERISEL	ALLEGAN	MI	005	531485	O	1938
OVERISEL SEC 11	ALLEGAN	MI	005	003518	O	1940
OXBOW	MASON	MI	105	532601	O	1958
PAFFI	MONTMORENCY	MI	119	016510	N	1989
PARADISE	GRAND TRAVERSE	MI	055	539182	N	1965
PARADISE 03-25N-10W	GRAND TRAVERSE	MI	055	003312	N	1975
PARADISE 03-25N-10W A	GRAND TRAVERSE	MI	055	006861	N	1981
PARADISE 04-25N-10W	GRAND TRAVERSE	MI	055	011531	N	1983
PARADISE 05-25N-10W	GRAND TRAVERSE	MI	055	011825	N	1985
PARADISE 05-25N-10W A	GRAND TRAVERSE	MI	055	009886	N	1985

Field Name	County Name	State Sub	Co Code	Field Code	Field Type	Disc Year
PARADISE 07-25N-10W	GRAND TRAVERSE	MI	055	003313	N	1980
PARADISE 07-25N-10W A	GRAND TRAVERSE	MI	055	011532	N	1983
PARADISE 07-25N-10W B	GRAND TRAVERSE	MI	055	011533	N	1984
PARADISE 07-25N-10W C	GRAND TRAVERSE	MI	055	011534	N	1984
PARADISE 08-25N-10W	GRAND TRAVERSE	MI	055	003314	N	1979
PARADISE 08-25N-10W A	GRAND TRAVERSE	MI	055	015014	N	1980
PARADISE 15-25N-10W	GRAND TRAVERSE	MI	055	011535	N	1982
PARADISE 17-25N-10W	GRAND TRAVERSE	MI	055	003315	O	1979
PARADISE 18-25N-10W	GRAND TRAVERSE	MI	055	003316	N	1973
PARADISE 19-26N-10W	GRAND TRAVERSE	MI	055	003317	OA	1975
PARADISE 19-26N-10W A	GRAND TRAVERSE	MI	055	007646	OA	1977
PARADISE 20-26N-10W	GRAND TRAVERSE	MI	055	003318	OA	1975
PARADISE 20-26N-10W A	GRAND TRAVERSE	MI	055	003319	OA	1979
PARADISE 21-26N-10W	GRAND TRAVERSE	MI	055	003320	OA	1975
PARADISE 22-26N-10W	GRAND TRAVERSE	MI	055	012818	OA	1976
PARADISE 22-26N-10W A	GRAND TRAVERSE	MI	055	012819	O	1985
PARADISE 23-26N-10W	GRAND TRAVERSE	MI	055	003321	N	1974
PARADISE 24-26N-10W	GRAND TRAVERSE	MI	055	007647	N	1975
PARADISE 25-26N-10W	GRAND TRAVERSE	MI	055	003322	N	1977
PARADISE 26-26N-10W	GRAND TRAVERSE	MI	055	003323	N	1976
PARADISE 26-26N-10W A	GRAND TRAVERSE	MI	055	003324	N	1980
PARADISE 27-26N-10W	GRAND TRAVERSE	MI	055	003325	OA	1976
PARADISE 27-26N-10W A	GRAND TRAVERSE	MI	055	003327	N	1979
PARADISE 27-26N-10W B	GRAND TRAVERSE	MI	055	011536	OA	1984
PARADISE 28-26N-10W	GRAND TRAVERSE	MI	055	003328	N	1979
PARADISE 29-26N-10W	GRAND TRAVERSE	MI	055	011537	OA	1983
PARADISE 31-26N-10W	GRAND TRAVERSE	MI	055	003329	N	1974
PARADISE 32-26N-10W	GRAND TRAVERSE	MI	055	003330	N	1974
PARADISE 32-26N-10W A	GRAND TRAVERSE	MI	055	011826	ONA	1987
PARADISE 33-26N-10W	GRAND TRAVERSE	MI	055	003331	N	1975
PARADISE 33-26N-10W A	GRAND TRAVERSE	MI	055	003332	OA	1976
PARADISE 34-26N-10W	GRAND TRAVERSE	MI	055	003333	N	1975
PARADISE 35-26N-10W	GRAND TRAVERSE	MI	055	003334	N	1978
PARADISE 36-26N-10W	GRAND TRAVERSE	MI	055	012820	N	1985
PARIS	MECOSTA	MI	107	539833	ON	1949
PARIS EAST	MECOSTA	MI	107	015148	N	1994
PARTELLO	CALHOUN	MI	025	541445	N	1959
PAW PAW	VAN BUREN	MI	159	544111	O	1963
PAW PAW SEC 33	VAN BUREN	MI	159	003519	O	1964
PEACOCK	LAKE	MI	085	545685	O	1966
PEACOCK SEC 7	LAKE	MI	085	016362	O	1997
PEACOCK SEC 9	LAKE	MI	085	016363	O	1997
PECKS LAKE	OSCEOLA	MI	133	547235	O	1967
PENNFIELD 21-1S-7W	CALHOUN	MI	025	003335	O	1973
PENNFIELD 21-1S-7W A	CALHOUN	MI	025	549480	O	1979
PENNFIELD 21-1S-7W B	CALHOUN	MI	025	013409	O	1988
PENNFIELD 28-1S-7W	CALHOUN	MI	025	011543	O	1983
PENNFIELD 29-1S-7W	CALHOUN	MI	025	003336	O	1973
PENNFIELD 29-1S-7W A	CALHOUN	MI	025	003337	O	1976
PENNFIELD 35-1S-7W	CALHOUN	MI	025	003338	OA	1974
PENTWATER	MASON	MI	105	550025	ONA	1948
PENTWATER	OCEANA	MI	127	550025	ONA	1948
PENTWATER LAKE	OCEANA	MI	127	550056	O	1969
PETERS	ST CLAIR	MI	147	552040	OA	1955
PINCONNING	BAY	MI	017	556388	O	1944
PINCONNING WEST	BAY	MI	017	011548	O	1983
PINE	MONTCALM	MI	117	556450	O	1938
PINE RIVER	GRATIOT	MI	057	557163	O	1942
PINE SEC 27	MONTCALM	MI	117	016052	N	
PINE SECS 9 & 17	MONTCALM	MI	117	003520	N	1951
PIONEER	MISSAUKEE	MI	113	557938	N	1931
PIPESTONE	BERRIEN	MI	021	558093	O	1962
PITTSFORD SEC 29	HILLSDALE	MI	059	011551	O	1982
PITTSFORD SEC 7	HILLSDALE	MI	059	011552	O	1982
PLEASANTON 25-24N-15W	MANISTEE	MI	101	003339	OA	1974
PLEASANTON 35-24N-15W	MANISTEE	MI	101	011554	O	1983
PLEASANTON 35-24N-15W A	MANISTEE	MI	101	016053	N	
PLEASANTON 36-24N-15W	MANISTEE	MI	101	003340	OA	1974
PLEASANTON 36-24N-15W A	MANISTEE	MI	101	011555	OA	1975
POLKTON	OTTAWA	MI	139	563643	O	1942
PONTIAC 25-3N-10E	OAKLAND	MI	125	003341	O	1980
PORT HURON	ST CLAIR	MI	147	566247	O	1886
PORT HURON 31-7N-17E	ST CLAIR	MI	147	003342	N	1975
PORT HURON 33-7N-17E	ST CLAIR	MI	147	003343	N	1971
PORT HURON SEC 3	ST CLAIR	MI	147	016054	N	
PORTER	MIDLAND	MI	111	566650	ONA	1933
PORTER JASPER	MIDLAND	MI	111	016055	O	
PORTER NORTH	CASS	MI	027	566805	O	1930
PROSPER	MISSAUKEE	MI	113	573579	ON	1942
PROSPER SOUTH	MISSAUKEE	MI	113	573641	O	1967
PULAWSKI 12-34N-6E	PRESQUE ISLE	MI	141	003344	N	1976
PULLMAN	ALLEGAN	MI	005	574703	O	1949
PULLMAN EAST	ALLEGAN	MI	005	574734	ON	1949
PUTNAM 03-1N-4E	LIVINGSTON	MI	093	014380	OA	1992
PUTNAM 04-1N-4E	LIVINGSTON	MI	093	015019	O	1993
PUTNAM 05-1N-4E	LIVINGSTON	MI	093	011837	OA	1985
PUTNAM 09-1N-4E	LIVINGSTON	MI	093	012832	OA	1985
PUTNAM 14-1N-4E	LIVINGSTON	MI	093	011559	O	1984
PUTNAM 18-1N-4E	LIVINGSTON	MI	093	011560	O	1984
PUTTYGUT	ST CLAIR	MI	147	575943	N	1960
RABBIT RIVER	ALLEGAN	MI	005	582220	O	1950
RAPID RIVER 05-28N-7W	KALKASKA	MI	079	003345	ON	1970
RAPID RIVER 17-28N-7W	KALKASKA	MI	079	003346	O	1972
RAPID RIVER 24-28N-7W	KALKASKA	MI	079	003347	OA	1970
RAPID RIVER 24-28N-7W A	KALKASKA	MI	079	003348	OA	1972
RAPID RIVER 27-28N-7W	KALKASKA	MI	079	003349	OA	1972
RAPID RIVER 27-28N-7W A	KALKASKA	MI	079	003350	OA	1972
RAPID RIVER 28-28N-7W	KALKASKA	MI	079	012835	N	1986
RAPID RIVER 32-28N-7W	KALKASKA	MI	079	003351	OA	1973
RAPID RIVER 33-28N-7W	KALKASKA	MI	079	003352	OA	1971
RAPID RIVER 33-28N-7W A	KALKASKA	MI	079	003353	OA	1972
RAPID RIVER 35-28N-7W	KALKASKA	MI	079	003354	ON	1973
RAPID RIVER 35-28N-7W A	KALKASKA	MI	079	016487	N	1998
RAPID RIVER SEC 17	KALKASKA	MI	079	016057	N	
RAPID RIVER SEC 3	CRAWFORD	MI	039	016056	N	
RAPID RIVER SEC 3	KALKASKA	MI	079	016056	N	
RATTLE RUN	ST CLAIR	MI	147	013979	O	1989
RAVENNA	MUSKEGON	MI	121	587832	ON	1952
RAVENNA SEC 27	MUSKEGON	MI	121	003521	N	1953
RAY	MACOMB	MI	099	588018	N	1961
READING	HILLSDALE	MI	059	589080	O	1971
READING SEC 25	HILLSDALE	MI	059	016488	ON	1971
REDDING	CLARE	MI	035	592475	N	1940
REDDING FREEMAN	CLARE	MI	035	016059	N	
REDDING SEC 11	CLARE	MI	035	016058	O	
REED CITY	LAKE	MI	085	593157	ON	1940
REED CITY	OSCEOLA	MI	133	593157	ON	1940
REED CITY EAST	OSCEOLA	MI	133	593188	ON	1947
REEDER	MISSAUKEE	MI	113	593405	N	1964
REEMAN	NEWAYGO	MI	123	593746	O	1958
RENO	IOSCO	MI	069	596257	OA	1987
REYNOLDS	MECOSTA	MI	107	597342	OA	1954
REYNOLDS	MONTCALM	MI	117	597342	OA	1954
RICE CREEK	CALHOUN	MI	025	598567	OA	1987
RICH	LAPEER	MI	087	598815	ONA	1962
RICH SEC 19	LAPEER	MI	087	012839	OA	1985
RICHLAND	SAGINAW	MI	145	599683	O	1936
RICHLAND SEC 27	MONTCALM	MI	117	003355	N	1963
RICHLAND SEC 29	MISAUKE	MI	113	000505	O	1998
RICHMOND	MACOMB	MI	099	600055	N	1968
RICHMOND 31-5N-14E	MACOMB	MI	099	012840	N	1985
RICHMOND SEC 32	MACOMB	MI	099	003522	N	1979
RIDGEWAY SEC 1	LENAWEE	MI	091	003523	O	1954
RIVERSIDE	CLARE	MI	035	603992	ON	1942
RIVERSIDE	MISSAUKEE	MI	113	603992	ON	1942
RIVERTON	MASON	MI	105	604147	O	1957
RIVERTON SEC 21	MASON	MI	105	003524	O	1964
ROBINSON SEC 3	OTTAWA	MI	139	003525	O	1956
ROCKFORD	KENT	MI	081	608775	O	1945
ROLLAND	ISABELLA	MI	073	611379	ON	1979
ROMULUS	WAYNE	MI	163	611999	N	1955
ROSE CITY	OGEMAW	MI	129	613177	ONA	1942
ROSE LAKE	OSCEOLA	MI	133	613332	ON	1943
ROTHBURY	OCEANA	MI	127	003526	N	1978
SAGANING CREEK	BAY	MI	017	011575	O	1983
SAGE	GLADWIN	MI	051	623852	O	1971
SAGE CREEK	MONTMORENCY	MI	119	623914	N	1992
SAGINAW	SAGINAW	MI	145	624286	O	1925
SAINT CHARLES	SAGINAW	MI	145	016060	N	
SALEM	ALLEGAN	MI	005	625030	ON	1937
SALEM	OTTAWA	MI	139	625030	ON	1937
SALEM 05-1S-7E	WASHTENAW	MI	161	011576	OA	1983
SAND CREEK	HILLSDALE	MI	059	629742	O	1987
SANFORD	MIDLAND	MI	111	631850	O	1951
SANTIAGO	ARENAC	MI	011	633245	OA	1986
SAUBLE	LAKE	MI	085	635198	O	1942
SCHMITT CREEK	ALPENA	MI	007	016511	N	1995
SCOTT CREEK	ALPENA	MI	007	016513	N	1996
SCOTTVILLE	MASON	MI	105	640584	O	1961
SEARS	OSCEOLA	MI	133	641817	N	1964
SECORD	GLADWIN	MI	051	642158	O	1937
SHAVER (SUMNER-NEW HAVEN)	GRATIOT	MI	057	648622	N	1935
SHAVER (SUMNER-NEW HAVEN)	MONTCALM	MI	117	648622	N	1935
SHELBY	OCEANA	MI	127	649614	O	1951
SHELBY SEC 2	MACOMB	MI	099	012423	N	1988
SHELBY SEC 28	MACOMB	MI	099	014389	N	1992
SHELBY SEC 3	MACOMB	MI	099	013418	N	1989
SHELBY SEC 9	MACOMB	MI	099	013419	N	1989
SHERIDAN	MECOSTA	MI	107	650885	N	1935
SHERIDAN CREEK	MONTMORENCY	MI	119	016514	N	1992
SHERIDAN SEC 25	NEWAYGO	MI	123	003527	O	1951
SHERIDAN SEC 26	MECOSTA	MI	107	011584	O	1952
SHERIDAN SEC 29	NEWAYGO	MI	123	011585	O	1958
SHERMAN	ISABELLA	MI	073	651257	OA	1936
SHERMAN SEC 18	ISABELLA	MI	073	003528	O	1939
SHERMAN SEC 4	ISABELLA	MI	073	011586	O	1953
SHIAWASSEE SEC 11	SHIAWASSEE	MI	155	651722	O	1930
SILVER CREEK	CASS	MI	027	656186	O	1939
SIX LAKES	ISABELLA	MI	073	658449	N	1934
SIX LAKES	MECOSTA	MI	107	658449	N	1934
SIX LAKES	MONTCALM	MI	117	658449	N	1934
SKEELS	CLARE	MI	035	659139	O	1942
SKEELS	GLADWIN	MI	051	659139	O	1942
SPRINGDALE 20-24N-14W	MANISTEE	MI	101	003545	OA	1973
SPRINGDALE 21-24N-14W	MANISTEE	MI	101	003546	OA	1975
SPRINGDALE 25-24N-14W	MANISTEE	MI	101	003547	OA	1972
SPRINGDALE 25-24N-14W A	MANISTEE	MI	101	012849	OA	1985
SPRINGDALE 26-24N-14W	MANISTEE	MI	101	003548	OA	1974
SPRINGDALE 28-24N-14W	MANISTEE	MI	101	003549	OA	1973
SPRINGDALE 29-24N-14W	MANISTEE	MI	101	003550	OA	1976
SPRINGDALE 32-24N-14W	MANISTEE	MI	101	003551	O	1974
SPRINGDALE 34-24N-14W	MANISTEE	MI	101	003552	OA	1974
SPRINGDALE 34-24N-14W A	MANISTEE	MI	101	003553	OA	1975
SPRINGDALE 35-24N-14W	MANISTEE	MI	101	003554	OA	1978
SPRINGFIELD SEC 22	OAKLAND	MI	125	011590	O	1953
SPRINGFIELD SEC 32	KALKASKA	MI	079	011591	N	1982
SPRINGPORT	JACKSON	MI	075	671787	O	1960
SPRINGPORT 20-1S-3W	JACKSON	MI	075	011858	N	1982
SPRINGPORT 21-1S-3W	JACKSON	MI	075	016061	N	
ST CHARLES	SAGINAW	MI	145	673074	O	1956
ST CHARLES SEC 26	SAGINAW	MI	145	016388	O	1997
ST CHARLES SEC 7	SAGINAW	MI	145	011592	O	1956
ST CLAIR SEC 18	ST CLAIR	MI	147	003529	N	1953
ST CLAIR SEC 28	ST CLAIR	MI	147	012850	N	1985
ST CLAIR SEC 29	ST CLAIR	MI	147	012429	N	1987
ST CLAIR WEST SEC 18	ST CLAIR	MI	147	013981	N	1989
ST HELEN	ROSCOMMON	MI	143	673508	OA	1941
ST MARYS LAKE	MASON	MI	105	674314	O	1968
STANDISH	ARENAC	MI	011	676205	O	1948
STANTON	MONTCALM	MI	117	676577	O	1951
STANWOOD	MECOSTA	MI	107	012431	N	1987
STARRVILLE	ST CLAIR	MI	147	677352	O	1967
STERLING	ARENAC	MI	011	679832	O	1947
STERLING HEIGHTS SEC 16	MACOMB	MI	099	014390	N	1991
STERLING HEIGHTS SEC 21	MACOMB	MI	099	014391	OA	1992
STERLING HEIGHTS SEC 5	MACOMB	MI	099	000347	O	1998
STERLING SEC 30	ARENAC	MI	011	003530	O	1980
STOCKBRIDGE 06-1N-2E	INGHAM	MI	065	003555	OA	1972
STOCKBRIDGE 07-1N-2E	INGHAM	MI	065	003556	O	1974
STOCKBRIDGE 07-1N-2E A	INGHAM	MI	065	011595	OA	1982
STOCKBRIDGE 07-1N-2E B	INGHAM	MI	065	011596	N	1982
STONEY POINT	JACKSON	MI	075	682498	OA	1983
STONY LAKE	OCEANA	MI	127	682591	O	1946
STOVER CREEK	HURON	MI	063	012851	O	1986
SUMMERFIELD	LENAWEE	MI	091	688047	O	1958
SUMMERFIELD	MONROE	MI	115	688047	O	1958

Field Name	County Name	State Sub	Co Code	Field Code	Field Type	Disc Year
SUMMERFIELD SEC 19	MONROE	MI	115	011598	OA	1982
SUMMERFIELD SEC 7	MONROE	MI	115	012852	O	1985
SUMNER	GRATIOT	MI	057	688450	O	1953
SUMPTER SEC 22	WAYNE	MI	163	011599	O	1941
SURREY	CLARE	MI	035	690558	N	1945
SWAN CREEK	ST CLAIR	MI	147	691651	N	1967
SYLVAN	OSCEOLA	MI	133	693488	ON	1948
TAYMOUTH	SAGINAW	MI	145	698984	N	1957
TEKONSHA	CALHOUN	MI	025	700457	O	1959
THOMAS LAKE	OTSEGO	MI	137	001358	N	1993
THOMPSON CORNERS	NEWAYGO	MI	123	705278	ON	1968
THOMPSON CORNERS	OCEANA	MI	127	705278	ON	1968
THORNAPPLE SEC 4	BARRY	MI	015	003531	O	1952
TOBACCO SEC 32	GLADWIN	MI	051	011608	O	1982
TODD LAKE	OSCEOLA	MI	133	013434	N	1989
TRENT	MUSKEGON	MI	121	716587	O	1949
TROWBRIDGE	ALLEGAN	MI	005	718850	O	1937
TURK LAKE	MONTCALM	MI	117	721214	N	1947
TWIN MOUNTAINS	BENZIE	MI	019	013435	N	1989
TYRONE	KENT	MI	081	725105	O	1952
TYRONE SEC 15	KENT	MI	081	011610	O	1946
UNADILLA 01-1N-3E	LIVINGSTON	MI	093	011611	O	1983
UNADILLA 02-1N-3E	LIVINGSTON	MI	093	012435	OA	1988
UNION	ISABELLA	MI	073	727611	OA	1950
UNION 01-26N-9W	GRAND TRAVERSE	MI	055	003557	N	1969
UNION 02-26N-9W	GRAND TRAVERSE	MI	055	006252	N	1973
UNION 03-26N-9W	GRAND TRAVERSE	MI	055	003558	N	1972
UNION 03-26N-9W A	GRAND TRAVERSE	MI	055	006879	OA	1981
UNION 03-26N-9W B	GRAND TRAVERSE	MI	055	011613	N	1984
UNION 04-26N-9W	GRAND TRAVERSE	MI	055	006880	O	1981
UNION 04-26N-9W A	GRAND TRAVERSE	MI	055	011614	OA	1984
UNION 05-26N-9W	GRAND TRAVERSE	MI	055	003559	N	1973
UNION 06-26N-9W	GRAND TRAVERSE	MI	055	003560	OA	1974
UNION 08-26N-9W	GRAND TRAVERSE	MI	055	003561	N	1970
UNION 09-26N-9W	GRAND TRAVERSE	MI	055	011615	OA	1984
UNION 10-26N-9W	GRAND TRAVERSE	MI	055	012858	N	1986
UNION 11-26N-9W	GRAND TRAVERSE	MI	055	003562	N	1972
UNION 12-26N-9W	GRAND TRAVERSE	MI	055	003563	N	1969
UNION 12-26N-9W A	GRAND TRAVERSE	MI	055	006881	N	1975
UNION 14-26N-9W	GRAND TRAVERSE	MI	055	003564	N	1973
UNION 14-26N-9W A	GRAND TRAVERSE	MI	055	012436	N	1987
UNION 16-26N-9W	GRAND TRAVERSE	MI	055	003565	N	1975
UNION 16-26N-9W A	GRAND TRAVERSE	MI	055	003566	N	1976
UNION 17-26N-9W	GRAND TRAVERSE	MI	055	003567	N	1978
UNION 18-26N-9W	GRAND TRAVERSE	MI	055	003568	N	1973
UNION 18-26N-9W A	GRAND TRAVERSE	MI	055	003569	N	1979
UNION 19-26N-9W	GRAND TRAVERSE	MI	055	011616	OA	1984
UNION 20-26N-9W	GRAND TRAVERSE	MI	055	003570	ON	1978
UNION 21-26N-9W	GRAND TRAVERSE	MI	055	003571	N	1978
UNION 22-26N-9W	GRAND TRAVERSE	MI	055	003572	N	1978
UNION 28-26N-9W	GRAND TRAVERSE	MI	055	003209	N	1975
UNION 29-26N-5W	GRAND TRAVERSE	MI	055	003210	N	1980
UNION 29-26N-9W A	GRAND TRAVERSE	MI	055	006882	N	1981
UNION 30-26N-9W	GRAND TRAVERSE	MI	055	012859	OA	1985
UNION 31-26N-9W	GRAND TRAVERSE	MI	055	003211	N	1978
UNION 31-26N-9W A	GRAND TRAVERSE	MI	055	011617	N	1983
UNION 31-26N-9W B	GRAND TRAVERSE	MI	055	011880	OA	1984
UNION SEC 19	ISABELLA	MI	073	016063	N	
UNION SEC 6	GRAND TRAVERSE	MI	055	003532	N	1965
VALLEY SEC 1	ALLEGAN	MI	005	016064	O	
VASSAR	TUSCOLA	MI	157	734185	O	1980
VERNON	ISABELLA	MI	073	736658	N	1939
VERNON-ROSEBUSH	ISABELLA	MI	073	011619	OA	1933
VEVAY 07-2N-1W	INGHAM	MI	065	016065	O	
VEVAY 08-2N-1W	INGHAM	MI	065	003212	N	1975
VEVAY 08-2N-1W A	INGHAM	MI	065	013982	OA	1990
VEVAY 16-2N-1W	INGHAM	MI	065	003213	OA	1970
VEVAY 17-2N-1W	INGHAM	MI	065	003214	OA	1972
VEVAY 19-2N-1W	INGHAM	MI	065	003215	O	1971
VEVAY 19-2N-1W A	INGHAM	MI	065	003216	N	1971
VEVAY 19-2N-1W B	INGHAM	MI	065	003218	OA	1972
VEVAY 19-2N-1W C	INGHAM	MI	065	003219	OA	1972
VEVAY 20-2N-1W	INGHAM	MI	065	003220	OA	1972
VEVAY SEC 19	INGHAM	MI	065	016066	N	
VICTORY 05-19N-17W	MASON	MI	105	003221	N	1974
VICTORY 05-19N-17W A	MASON	MI	105	006883	N	1981
VICTORY 07-19N-17W	MASON	MI	105	003222	N	1973
VICTORY 07-19N-17W A	MASON	MI	105	012441	N	1988
VICTORY 18-19N-17W	MASON	MI	105	003223	OA	1973
VICTORY 18-19N-17W A	MASON	MI	105	003224	N	1974
VICTORY 19-19N-17W	MASON	MI	105	003225	OA	1972
VICTORY 19-19N-17W A	MASON	MI	105	003226	N	1974
VICTORY 26-19N-17W	MASON	MI	105	011286	N	1982
VICTORY 31-19N-17W	MASON	MI	105	011620	N	1983
VICTORY 33-19N-17W	MASON	MI	105	011621	O	1983
VICTORY SEC 10	MASON	MI	105	002982	O	1957
VIENNA 04-30N-1E	MONTMORENCY	MI	119	016068	N	
VIENNA 06-30N-1E	MONTMORENCY	MI	119	013440	OA	1988
VIENNA 10-30N-1E	MONTMORENCY	MI	119	013983	N	1991
VIENNA 17-30N-1E	MONTMORENCY	MI	119	012861	OA	1986
VIENNA 30-30N-1E	MONTMORENCY	MI	119	011622	O	1983
VIENNA 31-31N-1E	MONTMORENCY	MI	119	013441	N	1988
VIENNA 32-31N-1E	MONTMORENCY	MI	119	011881	N	1987
VIENNA 34-30N-1E	MONTMORENCY	MI	119	013442	N	1988
VOGEL CENTER	MISSAUKEE	MI	113	740589	O	1966
WAGNER LAKE	OSCODA	MI	135	009649	N	1982
WAKESHMA	KALAMAZOO	MI	077	012864	N	1986
WALDENBURG	MACOMB	MI	099	011623	O	1983
WALES 16-6N-15E	ST CLAIR	MI	147	003356	N	1976
WALES SEC 33	ST CLAIR	MI	147	013443	O	1989
WALKER	KENT	MI	081	745776	ONA	1938
WALKER	OTTAWA	MI	139	745776	ONA	1938
WALTON 34-1N-5W	EATON	MI	045	011624	N	1975
WARNER	ANTRIM	MI	009	749341	N	
WASHINGTON SEC 10	MACOMB	MI	099	003533	N	1974
WASHINGTON SEC 10 A	MACOMB	MI	099	003534	N	1976
WASHINGTON SEC 11	MACOMB	MI	099	003535	N	1965
WASHINGTON SEC 15	MACOMB	MI	099	012866	N	1986
WASHINGTON SEC 28	MACOMB	MI	099	003536	OA	1975
WATSON	ALLEGAN	MI	005	752007	O	1964
WATSON SEC 8	ALLEGAN	MI	005	011626	O	1949
WAYLAND	ALLEGAN	MI	005	752813	OA	1944
WAYLAND NORTH	ALLEGAN	MI	005	752844	O	1957
WEARE	OCEANA	MI	127	753612	O	1949
WEARE SEC 10	OCEANA	MI	127	016070	N	
WEARE SEC 14	OCEANA	MI	127	003537	O	1952
WEBBER CREEK	MONTMORENCY	MI	119	016518	N	1994
WEST BRANCH	OGEMAW	MI	129	759626	ONA	1933
WEXFORD 01-24N-12W	WEXFORD	MI	165	002592	N	1973
WEXFORD 01-24N-12W A (NEW)	WEXFORD	MI	165	015081	N	1986
WEXFORD 02-24N-12W	WEXFORD	MI	165	002347	N	1977
WEXFORD 03-24N-12W	WEXFORD	MI	165	002349	N	1977
WEXFORD 04-24N-12W	WEXFORD	MI	165	003358	N	1978
WEXFORD 04-24N-12W A	WEXFORD	MI	165	011628	N	1983
WEXFORD 05-24N-12W	WEXFORD	MI	165	002350	OA	1974
WEXFORD 05-24N-12W A	WEXFORD	MI	165	002351	OA	1976
WEXFORD 06-24N-12W	WEXFORD	MI	165	002352	OA	1975
WEXFORD 09-24N-12W	WEXFORD	MI	165	002353	N	1973
WEXFORD 09-24N-12W A	WEXFORD	MI	165	002354	N	1973
WEXFORD 09-24N-12W B	WEXFORD	MI	165	002355	OA	1974
WEXFORD 10-24N-12W	WEXFORD	MI	165	002356	N	1972
WEXFORD 17-24N-12W	WEXFORD	MI	165	006885	N	1981
WEXFORD 18-24N-12W	WEXFORD	MI	165	002357	N	1973
WEXFORD 18-24N-12W A	MANISTEE	MI	101	002358	OA	1975
WEXFORD 18-24N-12W A	WEXFORD	MI	165	002358	OA	1975
WEXFORD 20-24N-12W	WEXFORD	MI	165	002359	N	1979
WHEATLAND	MECOSTA	MI	107	762432	ON	1945
WHITE CLOUD	NEWAYGO	MI	123	763858	O	1963
WHITE LAKE 29 A-3N-8E	OAKLAND	MI	125	016489	N	1994
WHITE LAKE 29-3N-8E	OAKLAND	MI	125	015169	OA	1994
WHITE LAKE 29-3N-8E A	OAKLAND	MI	125	016071	N	
WHITE OAK 04-2N-2E	INGHAM	MI	065	006886	O	1981
WHITE OAK 11-2N-2E	INGHAM	MI	065	006887	O	1981
WHITE OAK 11-2N-2E A	INGHAM	MI	065	011629	O	1984
WHITE OAK 11-2N-2E B	INGHAM	MI	065	012869	O	1986
WHITE OAK 12-2N-2E	INGHAM	MI	065	011630	O	1984
WHITE OAK 15-2N-2E	INGHAM	MI	065	002360	OA	1980
WHITE OAK 15-2N-2E A	INGHAM	MI	065	006888	O	1981
WHITE OAK 17-2N-2E	INGHAM	MI	065	009654	OA	1982
WHITE OAK 19-2N-2E	INGHAM	MI	065	011631	OA	1983
WHITE OAK 29-2N-2E	INGHAM	MI	065	002361	O	1974
WHITE OAK 30-2N-2E	INGHAM	MI	065	002362	OA	1980
WHITE OAK 32-2N-2E	INGHAM	MI	065	002363	OA	1973
WHITE OAK 32-2N-2E A	INGHAM	MI	065	002364	O	1977
WHITE RIVER	MUSKEGON	MI	121	764757	O	1950
WHITE RIVER 02-12N-18W	MUSKEGON	MI	121	012871	OA	1986
WHITEWATER 15-27N-9W	GRAND TRAVERSE	MI	055	011632	O	1985
WHITEWATER 20-27N-9W	GRAND TRAVERSE	MI	055	002971	OA	1978
WHITEWATER 20-27N-9W A	GRAND TRAVERSE	MI	055	002366	OA	1979
WHITEWATER 22-27N-9W	GRAND TRAVERSE	MI	055	002368	N	1973
WHITEWATER 28-27N-9W	GRAND TRAVERSE	MI	055	002369	OA	1975
WHITEWATER 29-27N-9W	GRAND TRAVERSE	MI	055	016072	O	
WHITEWATER 30-27N-9W	GRAND TRAVERSE	MI	055	012443	OA	1987
WHITEWATER 32-27N-9W	GRAND TRAVERSE	MI	055	002370	OA	1972
WHITEWATER 34-27N-9W	GRAND TRAVERSE	MI	055	002371	OA	1972
WHITEWATER 35-27N-9W	GRAND TRAVERSE	MI	055	002372	OA	1972
WHITEWATER 35-27N-9W A	GRAND TRAVERSE	MI	055	002373	OA	1980
WHITEWATER 36-27N-9W	GRAND TRAVERSE	MI	055	002374	N	1971
WHITEWATER 36-27N-9W A	GRAND TRAVERSE	MI	055	002375	N	1976
WILD WEST	OTSEGO	MI	137	016519	N	1993
WILEY	MASON	MI	105	768787	O	1962
WILLIAMS	BAY	MI	017	769748	O	1954
WINFIELD	MECOSTA	MI	107	773189	N	1935
WINFIELD	MONTCALM	MI	117	773189	O	1936
WINTERFIELD	CLARE	MI	035	774212	ONA	1940
WISE	ISABELLA	MI	073	774801	ON	1938
WOLF LAKE	MUSKEGON	MI	121	776267	ON	1968
WOODSTOCK	LENAWEE	MI	091	778344	N	1969
WOODVILLE	NEWAYGO	MI	123	778406	ONA	1943
WRIGHT	OTTAWA	MI	139	780189	O	1953
WYOMING PARK	KENT	MI	081	781531	O	1939
YANKEE	ST CLAIR	MI	147	785170	N	1963
ZEELAND	OTTAWA	MI	139	790749	ON	1942
ZEELAND 29-5N-14W	OTTAWA	MI	139	015086	O	1992
ZEELAND 30-5N-14W	OTTAWA	MI	139	016073	O	
ZEELAND SEC 28	OTTAWA	MI	139	003538	O	1954
ZEELAND SEC 4	OTTAWA	MI	139	011891	O	1956
ZEELAND SEC 5	OTTAWA	MI	139	016074	O	

Minnesota

Field Name	County Name	State Sub	Co Code	Field Code	Field Type	Disc Year
WATERVILLE-WASECA	LE SUEUR	MN	079	751666		
WATERVILLE-WASECA	RICE	MN	131	751666		
WATERVILLE-WASECA	WASECA	MN	161	751666		

Mississippi

Field Name	County Name	State Sub	Co Code	Field Code	Field Type	Disc Year
ABBOTT	CLAY	MS	025	001466	N	1985
ABERDEEN	MONROE	MS	095	001962	ON	1987
ABERDEEN EAST	MONROE	MS	095	013173	N	1989
ABERDEEN SOUTH	MONROE	MS	095	008855	N	1984
ADDIE MAE	CLARKE	MS	023	014668	O	1992
ALCORN	CLAIBORNE	MS	021	008348	N	1980
ALLIGATOR BAYOU	WILKINSON	MS	157	011696	O	1967
ALLOWAY	ADAMS	MS	001	012068	OA	1964
AMORY	MONROE	MS	095	016408	N	1926
AMORY SOUTH	MONROE	MS	095	016439	N	1971
ANCHORAGE	ADAMS	MS	001	017059	OA	1958
ANGIE EAST	PEARL RIVER	MS	109	018640	N	1952
ANNA	ADAMS	MS	001	019105	OA	1953
ANSLEY	HANCOCK	MS	045	019756	N	1956
APOLLO EAST	PERRY	MS	111	006893	O	1995
APPLE GROVE	ADAMS	MS	001	002998	O	1980
ARCHUSA SPRINGS	CLARKE	MS	023	023616	OA	1971
ARIEL NORTH	AMITE	MS	005	014182	N	1989
ARLINGTON	LINCOLN	MS	085	024639	N	1977
ARMSTRONG	ADAMS	MS	001	025042	OA	1949
ARMSTRONG SOUTH	ADAMS	MS	001	025104	O	1980
ARNOT	ADAMS	MS	001	026158	O	1962
ARTONISH	WILKINSON	MS	157	026995	OA	1968
ASHWOOD	WILKINSON	MS	157	028297	ON	1980
ASHWOOD EAST	WILKINSON	MS	157	008864	OA	1983

Field Name	County Name	State Sub	Co Code	Field Code	Field Type	Disc Year
ASHWOOD SOUTH	WILKINSON	MS	157	015465	N	1995
ATHENS	MONROE	MS	095	029165	N	1981
AUBURN	LINCOLN	MS	085	030374	O	1975
AVERA	GREENE	MS	041	031552	OA	1963
BACON	CHICKASAW	MS	017	034483	N	1979
BAKERS CREEK	HINDS	MS	049	004155	OA	1982
BALD HILL	WILKINSON	MS	157	035878	O	1982
BALLS BRANCH	LEE	MS	081	010273	N	1984
BARBER CREEK	SCOTT	MS	123	038854	OA	1964
BARBER CREEK EAST	SCOTT	MS	123	038885	OA	1970
BARNETT	CLARKE	MS	023	039738	OA	1974
BARNETT LAKE	SMITH	MS	129	015177	N	1995
BARNETT WEST	CLARKE	MS	023	039806	OA	1975
BARNETT WEST	JASPER	MS	061	039806	OA	1975
BASSFIELD	JEFFERSON DAVIS	MS	065	042558	N	1974
BATTEAST HILL	WILKINSON	MS	157	011650	O	1987
BATTEAST HILL WEST	WILKINSON	MS	157	012895	O	1988
BAXTERVILLE	LAMAR	MS	073	044496	ONA	1944
BAXTERVILLE	MARION	MS	091	044496	ONA	1944
BAXTERVILLE SE	LAMAR	MS	073	004157	ONA	1989
BAXTERVILLE SE	MARION	MS	091	004157	ONA	1998
BAY RIDGE	WILKINSON	MS	157	010278	OA	1985
BAY SPRINGS	JASPER	MS	061	044930	OA	1965
BEANS FERRY	ITAWAMBA	MS	057	048581	N	1953
BEASLEY CREEK	WILKINSON	MS	157	003003	O	1980
BEATRICE	CLARKE	MS	023	003004	O	1981
BEAVER BRANCH	ADAMS	MS	001	049728	OA	1956
BEAVER BRANCH	WILKINSON	MS	157	049728	OA	1956
BEAVER CREEK	PIKE	MS	113	049790	O	1981
BEAVER DAM	JASPER	MS	061	013118	OA	1989
BEAVER ISLAND	WILKINSON	MS	157	049945	N	1994
BEECHWOOD	AMITE	MS	005	011060	O	1986
BELMONT LAKE	WILKINSON	MS	157	054688	OA	1964
BELWOOD	ADAMS	MS	001	055045	O	1974
BELZONI	HUMPHREYS	MS	053	055060	OA	1971
BENTON	YAZOO	MS	163	056548	N	1977
BENTONIA	YAZOO	MS	163	056672	OA	1960
BERRY CREEK	AMITE	MS	005	015371	N	1995
BERWICK	AMITE	MS	005	058518	ONA	1989
BEVERLY	ADAMS	MS	001	059803	O	1964
BEVERLY NORTH	ADAMS	MS	001	007536	O	1983
BIENVILLE FOREST	SMITH	MS	129	060788	OA	1963
BIG BAYOU	ADAMS	MS	001	060850	OA	1987
BIG CREEK	WAYNE	MS	153	061408	O	1998
BIG RIVER	ADAMS	MS	001	011064	OA	1986
BISLAND BAYOU	ADAMS	MS	001	066415	OA	1973
BISLAND BAYOU NORTH	ADAMS	MS	001	011066	OA	1985
BLACK CREEK	PERRY	MS	111	068151	N	1965
BLACK CREEK	STONE	MS	131	068151	N	1980
BLACKBURN	JONES	MS	067	068740	OA	1963
BLUE HOLE	ADAMS	MS	001	003012	O	1982
BLUE LAKE	WILKINSON	MS	157	075467	O	1986
BLUE MOON	ADAMS	MS	001	010294	O	1985
BOLTON	HINDS	MS	049	079172	ONA	1954
BOLTON NORTH	HINDS	MS	049	079212	O	1975
BOLTON SOUTH	HINDS	MS	049	007517	O	1983
BONUS	FRANKLIN	MS	037	080629	OA	1965
BOOGIE BOTTOM	CLAY	MS	025	014198	O	1990
BOOKER BRANCH	FRANKLIN	MS	037	013462	O	1989
BOONE CHURCH	CHICKASAW	MS	017	013193	N	1987
BOURBON	ADAMS	MS	001	083419	O	1965
BOVINA	WARREN	MS	149	003013	ON	1981
BOWIE CREEK	COVINGTON	MS	031	084246	N	1976
BOWLING CREEK	SMITH	MS	129	004700	O	1985
BOYCE	WAYNE	MS	153	085403	OA	1973
BOYKIN CHURCH	SMITH	MS	129	085837	ON	1958
BRANCH	FRANKLIN	MS	037	088395	O	1985
BRIARS	ADAMS	MS	001	007547	OA	1983
BRIARS CHUTE	ADAMS	MS	001	013826	OA	1990
BRIARS CHUTE SOUTH	ADAMS	MS	001	014497	O	1992
BROOKHAVEN	LINCOLN	MS	085	094161	ONA	1943
BROOKSIDE	AMITE	MS	005	007548	O	1983
BROWN CREEK	ADAMS	MS	001	003014	O	1980
BROWNLAND	JEFFERSON	MS	063	095959	OA	1954
BROWNS BRANCH	WILKINSON	MS	157	016137	O	1985
BROWNSVILLE DOME	HINDS	MS	049	015468	O	1995
BRUINSBURG	CLAIBORNE	MS	021	096920	N	1944
BRYAN	JASPER	MS	061	098098	OA	1958
BRYAN	JONES	MS	067	098098	OA	1958
BUCATUNNA CREEK	CLARKE	MS	023	099311	OA	1977
BUCKHURST	ADAMS	MS	001	100367	OA	1975
BUDE	FRANKLIN	MS	037	100811	OA	1949
BUDE WEST	FRANKLIN	MS	037	100842	OA	1960
BUENA VISTA	JEFFERSON	MS	063	101059	ONA	1958
BUFFALO	WILKINSON	MS	157	101276	OA	1982
BUFFALO RIVER	WILKINSON	MS	157	007550	O	1983
BULLITT BAYOU	ADAMS	MS	001	010307	O	1985
BUNCKLEY	FRANKLIN	MS	037	103043	O	1963
BUNKER HILL	WILKINSON	MS	157	103353	N	1995
BURNS	SMITH	MS	129	105461	OA	1990
BURTONS CREEK	COVINGTON	MS	031	106786	N	1976
BUTLER CREEK	LINCOLN	MS	085	107414	OA	1983
BUTLER LAKE	ADAMS	MS	001	107445	O	1956
BUTLER LAKE WEST	ADAMS	MS	001	107464	OA	1976
BUTTAHATCHIE	MONROE	MS	095	015379	N	1995
BUTTAHATCHIE HILLS	MONROE	MS	095	016221	O	1997
BUTTAHATCHIE RIVER	MONROE	MS	095	107615	ON	1984
BYRD	FRANKLIN	MS	037	109143	OA	1968
BYRD EAST	FRANKLIN	MS	037	015260	O	1994
CADILLAC	JEFFERSON	MS	063	111911	OA	1962
CALCOTE	LINCOLN	MS	085	014328	OA	1992
CALEDONIA	LOWNDES	MS	087	112965	ONA	1980
CALHOUN	JONES	MS	067	113089	N	1975
CALVITS LAKE	JEFFERSON	MS	063	114329	O	1966
CAMP CREEK	JONES	MS	067	115042	O	1990
CAMP SHELBY	PERRY	MS	111	115364	OA	1972
CANDY CREEK	AMITE	MS	005	116716	O	1982
CANE MILL BRANCH	FRANKLIN	MS	037	003972	OA	1982
CANNONSBURG	JEFFERSON	MS	063	117646	OA	1961
CAPELL	AMITE	MS	005	015264	N	1994
CARMICHAEL	CLARKE	MS	023	120746	OA	1960
CARROLL CREEK	PIKE	MS	113	004210	OA	1978
CARS CREEK	AMITE	MS	005	015183	N	1992
CARSON	JEFFERSON DAVIS	MS	065	121862	N	1977
CARSON DOME	JEFFERSON DAVIS	MS	065	121866	N	1994
CARTER CREEK	WILKINSON	MS	157	122082	N	1994
CARTER CREEK EAST	WILKINSON	MS	157	015184	N	1994
CARTER CREEK SOUTH	WILKINSON	MS	157	015185	N	1994
CARTHAGE POINT	ADAMS	MS	001	122792	ONA	1951
CARTHAGE POINT EAST	ADAMS	MS	001	122823	OA	1970
CARTHAGE POINT NORTH	ADAMS	MS	001	122854	OA	1955
CARTHAGE POINT SOUTH	ADAMS	MS	001	003575	O	1980
CARTHAGE POINT WEST	ADAMS	MS	001	122885	OA	1963
CARY	SHARKEY	MS	125	123195	OA	1941
CATAHOULA CREEK	HANCOCK	MS	045	003576	N	1981
CEDAR GROVE	MONROE	MS	095	127900	N	1974
CEMETERY	ADAMS	MS	001	012717	OA	1988
CENTER POINT	LINCOLN	MS	085	129388	OA	1971
CENTER RIDGE SOUTH	SMITH	MS	129	129419	OA	1963
CENTREVILLE SOUTH	WILKINSON	MS	157	012137	ONA	1987
CHAPARRAL	WAYNE	MS	153	132814	OA	1952
CHARE STATION	FRANKLIN	MS	037	133713	OA	1969
CHATAWA	PIKE	MS	113	134473	OA	1976
CHICORA WEST	WAYNE	MS	153	000197	N	1998
CHOCTAW	JONES	MS	067	140688	O	1965
CHRISTMAS	AMITE	MS	005	141680	O	1991
CHURCH HILL	JEFFERSON	MS	063	142362	OA	1950
CHURCH HILL NORTH	JEFFERSON	MS	063	142393	OA	1955
CISTERCIAN	JASPER	MS	061	143470	OA	1972
CLARA NORTH	WAYNE	MS	153	015270	N	1993
CLARA WEST	WAYNE	MS	153	144858	OA	1966
CLARK CREEK	WILKINSON	MS	157	145447	O	1984
CLARK CREEK SOUTH	WILKINSON	MS	157	010335	O	1985
CLEAR CREEK	WAYNE	MS	153	147121	OA	1988
CLEAR RUN	JEFFERSON	MS	063	147338	ON	1978
CLEAR SPRINGS	FRANKLIN	MS	037	147369	OA	1965
CLEAR SPRINGS NORTH	FRANKLIN	MS	037	147400	OA	1970
CLERMONT	ADAMS	MS	001	148219	O	1976
CLIFFORD	ADAMS	MS	001	148516	OA	1965
CLOVERDALE	ADAMS	MS	001	149260	OA	1966
COBB BRANCH	AMITE	MS	005	150528	O	1973
COLES CREEK	ADAMS	MS	001	152903	O	1968
COLEVILLE	CHICKASAW	MS	017	153151	N	1953
COLLINS	COVINGTON	MS	031	154050	ONA	1961
COLLINS	JEFFERSON DAVIS	MS	065	154050	ONA	1961
COLUMBIA	MARION	MS	091	154980	N	1977
COMITE CREEK EAST	AMITE	MS	005	016270	N	1997
COMITE CREEK WEST	WILKINSON	MS	157	015272	N	1993
COMMENCEMENT	ADAMS	MS	001	156065	O	1952
COMMENCEMENT	WILKINSON	MS	157	156065	O	1952
COMMENCEMENT EAST	ADAMS	MS	001	156096	OA	1969
CONERLY	PIKE	MS	113	157553	OA	1962
COOPER CREEK	LOWNDES	MS	087	159785	N	1981
COOPER HILL	ADAMS	MS	001	159847	OA	1955
CORBIN BRANCH	FRANKLIN	MS	037	161040	O	1968
CORBIN BRANCH NORTH	FRANKLIN	MS	037	161048	OA	1973
CORINNE	CLAY	MS	025	161534	N	1972
CORINNE	LOWNDES	MS	087	161534	ON	1984
CORINNE	MONROE	MS	095	161534	ON	1985
CORNER LAKE SE	WILKINSON	MS	157	161997	O	1975
COTTON CANDY	AMITE	MS	005	013841	OA	1990
COTTON VALLEY	ADAMS	MS	001	164156	OA	1966
COULSON BAYOU	WILKINSON	MS	157	164869	OA	1969
COUNTY LAKE	FRANKLIN	MS	037	165210	O	1964
COUNTY LAKE EAST	FRANKLIN	MS	037	165241	O	1968
COUNTY LINE	LOWNDES	MS	087	165272	N	1984
COURTLAND	ADAMS	MS	001	165458	OA	1952
COURTLAND NE	ADAMS	MS	001	014684	O	1993
COWPEN POINT	ADAMS	MS	001	166667	OA	1951
COWPEN POINT NORTH	ADAMS	MS	001	166698	O	1966
COWPENNA CREEK	MONROE	MS	095	000158	N	1980
CRACKER NECK	JONES	MS	067	014670	O	1991
CRANFIELD	ADAMS	MS	001	168605	ONA	1943
CRANFIELD	FRANKLIN	MS	037	168605	ONA	1944
CRANFIELD NORTH	ADAMS	MS	001	003584	N	1978
CRANFIELD SW	ADAMS	MS	001	168636	O	1960
CRAWFORD CREEK	WAYNE	MS	153	168887	OA	1976
CROOKED CREEK	WILKINSON	MS	157	171395	OA	1964
CROOKED CREEK NW	WILKINSON	MS	157	000198	N	1997
CROSBY	WILKINSON	MS	157	171550	O	1967
CROSBY WEST	WILKINSON	MS	157	003585	O	1980
CYCAD	WILKINSON	MS	157	012733	N	1986
CYCAD SOUTH	WILKINSON	MS	157	013845	N	1990
CYPRESS BAYOU	ADAMS	MS	001	176364	OA	1978
CYPRESS BAYOU NORTH	ADAMS	MS	001	176379	OA	1978
CYPRESS BRANCH	WILKINSON	MS	157	176426	O	1964
CYPRESS CREEK	WAYNE	MS	153	176457	OA	1960
CYPRESS CREEK NORTH	WAYNE	MS	153	176519	O	1984
CYPRESS CREEK SOUTH	WAYNE	MS	153	176550	OA	1968
DARBUN	WALTHALL	MS	147	180434	N	1965
DARBUN NORTH	WALTHALL	MS	147	003588	ONA	1981
DARRINGTON	WILKINSON	MS	157	181054	OA	1954
DARRINGTON SE	WILKINSON	MS	157	181063	O	1972
DAVIS	CLARKE	MS	023	182170	OA	1969
DAY CREEK	WILKINSON	MS	157	182945	OA	1966
DAY CREEK SOUTH	WILKINSON	MS	157	182976	OA	1967
DAYTON	WILKINSON	MS	157	183100	O	1985
DEER PARK	WILKINSON	MS	157	185790	O	1981
DEERFIELD	ADAMS	MS	001	185914	OA	1956
DEERFIELD SOUTH	ADAMS	MS	001	185976	OA	1962
DEERFIELD WEST	ADAMS	MS	001	186007	O	1959
DELTA LAKE	FRANKLIN	MS	037	007572	O	1983
DENT PLACE	JEFFERSON	MS	063	188564	ON	1979
DESOTO	CLARKE	MS	023	003592	O	1978
DEXTER	MARION	MS	091	190316	ONA	1958
DEXTER	WALTHALL	MS	147	190316	ONA	1958
DEXTER EAST	MARION	MS	091	190347	OA	1959
DIAMOND	WAYNE	MS	153	190805	OA	1957
DILEMMA	ADAMS	MS	001	014500	O	1991
DILEMMA SOUTH	ADAMS	MS	001	015190	O	1994
DINAN	WALTHALL	MS	147	192789	OA	1970
DIXIE	FRANKLIN	MS	037	193812	O	1956
DIXIE NORTH	FRANKLIN	MS	037	193874	O	1981
DIXIE SPRINGS	PIKE	MS	113	193929	O	1978
DIXONS BAYOU	WILKINSON	MS	157	194067	OA	1974
DOLLAR LAKE	HOLMES	MS	051	195867	OA	1970

Field Name	County Name	State Sub	Co Code	Field Code	Field Type	Disc Year
DOLLAR LAKE	LEFLORE	MS	083	195867	OA	1970
DOLOROSO	WILKINSON	MS	157	196177	OA	1956
DOLOROSO NORTH	WILKINSON	MS	157	003594	O	1981
DONEGAL	WILKINSON	MS	157	196828	O	1983
DORN	YAZOO	MS	163	198099	O	1965
DORSEY	FRANKLIN	MS	037	198471	O	1987
DOUBLE CREEK	CLARKE	MS	023	199215	O	1968
DRY BAYOU	FRANKLIN	MS	037	203571	OA	1958
DRY CREEK	FRANKLIN	MS	037	203602	OA	1963
DRY CREEK DOME	COVINGTON	MS	031	014747	O	1993
DUNBAR CREEK	WILKINSON	MS	157	205695	OA	1968
EAST FORK	AMITE	MS	005	211796	OA	1960
EAST FORK MIDDLE	AMITE	MS	005	008824	ONA	1984
EAST FORK NORTH	AMITE	MS	005	211827	OA	1960
EAST FORK SW	AMITE	MS	005	004717	OA	1983
EAST FORK WEST	AMITE	MS	005	211835	OA	1978
EDDICETON	FRANKLIN	MS	037	213284	O	1962
EDGEWOOD	ADAMS	MS	001	213811	OA	1969
EDWARDS	HINDS	MS	049	215299	N	1985
ELECTION BRANCH	AMITE	MS	005	014336	N	1992
ELECTION BRANCH NORTH	AMITE	MS	005	000194	N	1994
ELLIS CLIFFS	ADAMS	MS	001	220655	OA	1957
ELLIS CREEK	AMITE	MS	005	015279	N	1994
ELLIS LAKE	WILKINSON	MS	157	220717	OA	1962
ELLIS LAKE NORTH	WILKINSON	MS	157	220748	OA	1967
ELLISLIE SE	ADAMS	MS	001	221058	OA	1956
ELLISTON	WILKINSON	MS	157	221120	O	1966
ELLISTON SE	WILKINSON	MS	157	009598	O	1984
ELLISVILLE JUNCTION	JONES	MS	067	010913	OA	1986
ELYSIAN FIELDS PLANTATION	ADAMS	MS	001	223275	O	1977
EMBREE HILL	WILKINSON	MS	157	015280	N	1994
EMINENCE	COVINGTON	MS	031	223786		
ENTERPRISE	CLARKE	MS	023	226049	O	1982
ENTERPRISE WEST	AMITE	MS	005	226204	OA	1985
ESPERANCE POINT	ADAMS	MS	001	228196	OA	1965
ESPERANCE POINT NORTH	ADAMS	MS	001	228227	OA	1958
EUCUTTA CENTRAL	WAYNE	MS	153	000193	O	1994
EUCUTTA EAST	WAYNE	MS	153	229498	OA	1943
EUCUTTA WEST	WAYNE	MS	153	229529	OA	1945
FAIRCHILDS CREEK	ADAMS	MS	001	233599	O	1966
FAIRCHILDS CREEK WEST	ADAMS	MS	001	233630	OA	1968
FAIRVIEW EAST	ADAMS	MS	001	233971	OA	1952
FAIRVIEW SE	ADAMS	MS	001	234095	OA	1959
FATHERS DAY	WILKINSON	MS	157	014501	ON	1992
FAYETTE	JEFFERSON	MS	063	237474	ONA	1945
FAYETTE NORTH	JEFFERSON	MS	063	237536	OA	1956
FAYETTE SOUTH	JEFFERSON	MS	063	237567	ON	1977
FENWICK	ADAMS	MS	001	239220	OA	1975
FERNWOOD	PIKE	MS	113	003600	OA	1978
FERNWOOD EAST	PIKE	MS	113	007064	O	1984
FIELDS LAKE	ADAMS	MS	001	003602	O	1980
FLAT BRANCH	GREENE	MS	041	003603	O	1980
FLAT BRANCH WEST	PERRY	MS	111	009741	O	1985
FLAT LAKE	ADAMS	MS	001	243893	O	1969
FLAT ROCK	FRANKLIN	MS	037	244017	OA	1952
FLAT ROCK NORTH	FRANKLIN	MS	037	244048	O	1958
FLORA	MADISON	MS	089	245536	OA	1943
FLORA EAST	MADISON	MS	089	245567	O	1984
FLUFFER CREEK	CLARKE	MS	023	246676	OA	1976
FOMOSLA	HUMPHREYS	MS	053	247707	N	1971
FORD CREEK	WILKINSON	MS	157	248295	O	1974
FORREST HOME	ADAMS	MS	001	249458	ON	1953
FORREST HOME NORTH	JEFFERSON	MS	063	248495	OA	1977
FORT ADAMS	WILKINSON	MS	157	249706	O	1956
FORT ADAMS NORTH	WILKINSON	MS	157	249737	O	1962
FOSTER CREEK	WILKINSON	MS	157	003607	O	1979
FOURMILE CREEK	MONROE	MS	095	252942	N	1973
FRANCES CREEK	CLARKE	MS	023	253907	OA	1970
FRANKLIN	FRANKLIN	MS	037	255209	O	1963
FRANKLIN EAST	FRANKLIN	MS	037	255240	O	1966
FREE STATE	JONES	MS	067	013369	ONA	1990
FREEDOM	WILKINSON	MS	157	256697	O	1991
FREEWOODS	FRANKLIN	MS	037	257286	OA	1951
FREEWOODS NE	FRANKLIN	MS	037	257317	OA	1960
FREEWOODS NORTH	FRANKLIN	MS	037	257348	OA	1953
FREEWOODS WEST	FRANKLIN	MS	037	004165	O	1983
FRIENDSHIP CHURCH	PIKE	MS	113	258190	OA	1983
GALILEE	ADAMS	MS	001	263573	O	1958
GALLILEE NORTH	ADAMS	MS	001	003609	O	1979
GARDEN CITY	FRANKLIN	MS	037	265092	OA	1952
GARDEN CITY NORTH	FRANKLIN	MS	037	265102	O	1975
GARDENS	ADAMS	MS	001	265495	OA	1951
GARDENS NORTH	ADAMS	MS	001	265526	OA	1970
GARLAND CREEK	CLARKE	MS	023	265898	OA	1971
GIBSON	CHICKASAW	MS	017	271487	OA	1978
GILES BEND	ADAMS	MS	001	272479	OA	1971
GILES CUT	ADAMS	MS	001	008812	O	1984
GILLIAM CHUTE	JEFFERSON	MS	063	273006	OA	1961
GILLIARD LAKE	ADAMS	MS	001	273149	OA	1960
GILLILAND SOUTH	AMITE	MS	005	273254	O	1952
GILLSBURG	AMITE	MS	005	273558	OA	1952
GITANO	JONES	MS	067	274246	ONA	1957
GLADING EAST	AMITE	MS	005	274603	OA	1962
GLANCY	COPIAH	MS	029	275081	N	1970
GLASSCOCK	ADAMS	MS	001	275347	O	1960
GLASSCOCK CUTOFF	ADAMS	MS	001	016303	O	1997
GLASSCOCK ISLAND	ADAMS	MS	001	275378	O	1963
GLASSCOCK SOUTH	ADAMS	MS	001	000624	O	1978
GLASSCOCK TOWHEAD	ADAMS	MS	001	275409	OA	1963
GLAZIER	PERRY	MS	111	275471	OA	1951
GLEN AUBIN	ADAMS	MS	001	275595	OA	1950
GLEN AUBIN SOUTH	ADAMS	MS	001	275626	OA	1967
GLENDALE	ADAMS	MS	001	276432	OA	1957
GLOSTER	AMITE	MS	005	014688	N	1993
GLOSTER EAST	AMITE	MS	005	013862	OA	1990
GLUCKSTADT	MADISON	MS	089	003612	N	1977
GOOD FOOD	PONTOTOC	MS	115	014231	N	1984
GOODWATER	CLARKE	MS	023	280354	OA	1969
GOODWIN	ITAWAMBA	MS	057	280509	N	1982
GOODWIN	LEE	MS	081	280509	N	1982
GOODWIN	MONROE	MS	095	280509	N	1982
GORDON CREEK	AMITE	MS	005	280974	OA	1980
GOSHEN SPRINGS	RANKIN	MS	121	003614	N	1980
GRAFTON	ADAMS	MS	001	283594	OA	1964
GRANDY MILL CREEK	JONES	MS	067	003615	O	1982
GRANGE	JEFFERSON DAVIS	MS	065	285113	N	1959
GRANGE	LAWRENCE	MS	077	285113	N	1959
GRAVEYARD BRANCH	FRANKLIN	MS	037	004725	O	1983
GREENFIELD	ADAMS	MS	001	008388	O	1991
GREENS BAYOU	ADAMS	MS	001	289298	O	1966
GREENS BAYOU NORTH	ADAMS	MS	001	007073	OA	1983
GREENS CREEK	JEFFERSON DAVIS	MS	065	289309	ONA	1976
GREENS CREEK	MARION	MS	091	289309	ON	1991
GREENWOOD SPRINGS	MONROE	MS	095	290169	ON	1978
GUM BRANCH	COVINGTON	MS	031	294460	N	1982
GWINVILLE	JEFFERSON DAVIS	MS	065	295863	ONA	1944
GWINVILLE	SIMPSON	MS	127	295863	N	1944
GWINVILLE NORTH	SIMPSON	MS	127	016140	N	1981
HALE	CLARKE	MS	023	299476	OA	1973
HAMILTON	MONROE	MS	095	301460	N	1954
HAMILTON SOUTH	MONROE	MS	095	301612	OA	1978
HAMILTON WEST	MONROE	MS	095	006634	O	1983
HARMONY	CLARKE	MS	023	306575	OA	1968
HARMONY SOUTH	CLARKE	MS	023	306637	OA	1976
HARRISVILLE	SIMPSON	MS	127	307846	N	1984
HARTMAN	LINCOLN	MS	085	308776	OA	1949
HAZLIT CREEK	WILKINSON	MS	157	312403	OA	1966
HEIDELBERG CENTRAL	JASPER	MS	061	313853	OA	1954
HEIDELBERG EAST	JASPER	MS	061	313884	ONA	1944
HEIDELBERG WEST	JASPER	MS	061	313915	ONA	1944
HIGGINS	LAMAR	MS	073	321534	N	1981
HILO	ADAMS	MS	001	323766	OA	1967
HIWANNEE NORTH	WAYNE	MS	153	003621	OA	1979
HOGWALLOW	WILKINSON	MS	157	013380	O	1989
HOLIDAY	ADAMS	MS	001	005264	N	1993
HOLIDAY CREEK	JEFFERSON DAVIS	MS	065	327655	ONA	1977
HOLLY	ITAWAMBA	MS	057	328510	N	1997
HOLLY GROVE	AMITE	MS	005	014242	N	1990
HOLLYBUSH CREEK	RANKIN	MS	121	003622	N	1979
HOMEWOOD	ADAMS	MS	001	330215	O	1955
HOMINY RIDGE	FRANKLIN	MS	037	007096	O	1983
HOMOCHITTO RIVER	ADAMS	MS	001	000190	O	1992
HOOKER	LAWRENCE	MS	077	331083	ONA	1980
HORSESHOE LAKE	HOLMES	MS	051	333439	N	1976
HOUSTON	CHICKASAW	MS	017	334834	N	1984
HUB	MARION	MS	091	336261	ONA	1945
HUB EAST	MARION	MS	091	336292	N	1966
HUB WEST	MARION	MS	091	336323	N	1959
HUBBARD CREEK	WAYNE	MS	153	336385	O	1987
HUBBARD DOME	HINDS	MS	049	000201	O	1998
HURRICANE CREEK	MARION	MS	091	340601	N	1973
HURRICANE LAKE	LINCOLN	MS	085	340644	OA	1973
HURRICANE LAKE EAST	LINCOLN	MS	085	340647	OA	1974
HUSTLER EAST	AMITE	MS	005	340725	O	1962
HUSTLER NORTH	AMITE	MS	005	011158	OA	1985
HUTCHINS CREEK	ADAMS	MS	001	006647	O	1984
HUTCHINS LANDING	ADAMS	MS	001	340911	O	1962
IDLEWILDE	JEFFERSON	MS	063	343703	OA	1953
IDLEWILDE WEST	JEFFERSON	MS	063	003625	OA	1980
IMPROVE	MARION	MS	091	344657	N	1978
INDEPENDENCE	AMITE	MS	005	344890	N	1988
INDEPENDENCE	WILKINSON	MS	157	344890	N	1988
INDIAN WELLS	JASPER	MS	061	015469	O	1996
IRELAND	ADAMS	MS	001	348006	OA	1951
IRELAND	WILKINSON	MS	157	348006	OA	1951
IRELAND NORTH	WILKINSON	MS	157	348028	O	1978
IRELAND SOUTH	WILKINSON	MS	157	348037	OA	1967
IRELAND WEST	WILKINSON	MS	157	348068	OA	1967
IRENE	AMITE	MS	005	348099	O	1961
IVANHOE	ADAMS	MS	001	350269	O	1968
IVANHOE WEST	ADAMS	MS	001	350393	O	1978
JACKSON	HINDS	MS	049	353006	N	1930
JACKSON	RANKIN	MS	121	353006	N	1930
JAYNESVILLE	COVINGTON	MS	031	356057	ON	1979
JAYNESVILLE WEST	COVINGTON	MS	031	356073	N	1978
JEANETTE	ADAMS	MS	001	356657	OA	1952
JEANETTE SOUTH	ADAMS	MS	001	356688	OA	1967
JEWS CREEK	WILKINSON	MS	157	016312	N	1997
JOHNS	RANKIN	MS	121	361735	N	1981
JOHNSTON STATION	LINCOLN	MS	085	362625	OA	1960
JOHNSTON STATION	PIKE	MS	113	362625	OA	1960
JONATHAN	GREENE	MS	041	362975	ON	1969
JUNCTION CITY	CLARKE	MS	023	366270	OA	1958
KEARNEY	MADISON	MS	089	003628	O	1978
KELLY HILL	WILKINSON	MS	157	372929	OA	1955
KELLY HILL EAST	WILKINSON	MS	157	372960	OA	1962
KELLY HILL SOUTH	WILKINSON	MS	157	000200	O	1999
KILLARNEY	ADAMS	MS	001	003630	OA	1979
KILN	HANCOCK	MS	045	378688	OA	1959
KING BEE	PERRY	MS	111	015466	O	1995
KINGS	WARREN	MS	149	379959	N	1946
KINGS BRANCH	WILKINSON	MS	157	380021	O	1968
KINGS BRANCH WEST	WILKINSON	MS	157	016144	O	1982
KINGS DOME	WARREN	MS	149	000199	OA	1996
KINGSTON	ADAMS	MS	001	380238	OA	1950
KINGSTON NORTH	ADAMS	MS	001	380269	O	1952
KINGSTON SOUTH	ADAMS	MS	001	380300	OA	1955
KINNEY CREEK	MONROE	MS	095	010108	N	1984
KIRBY	FRANKLIN	MS	037	381292	OA	1965
KIRKLIN	WALTHALL	MS	147	381633	N	1971
KNOXO	MARION	MS	091	384478	ONA	1960
KNOXO	WALTHALL	MS	147	384478	ONA	1960
KNOXO EAST	MARION	MS	091	003632	N	1978
KNOXVILLE	FRANKLIN	MS	037	384509	OA	1954
KNOXVILLE NORTH	FRANKLIN	MS	037	384540	OA	1955
KNOXVILLE TOWER	FRANKLIN	MS	037	384571	OA	1951
KNOXVILLE TOWER EAST	FRANKLIN	MS	037	384675	O	1974
KNOXVILLE TOWER SOUTH	FRANKLIN	MS	037	003633	O	1981
KOKOMO	WALTHALL	MS	147	385284	N	1960
KOKOMO-DARBUN	WALTHALL	MS	147	016168	ON	1973
KOLA	COVINGTON	MS	031	385315	N	1975
LACKEY	MONROE	MS	095	013643	N	1990
LADDS BRANCH	FRANKLIN	MS	037	393784	O	1976
LAGRANGE	ADAMS	MS	001	003373	ONA	1946

Field Name	County Name	State Sub	Co Code	Field Code	Field Type	Disc Year
LAGRANGE EAST	ADAMS	MS	001	391336	OA	1975
LAGRANGE NORTH	ADAMS	MS	001	003638	OA	1952
LAGRANGE SOUTH	ADAMS	MS	001	391363	OA	1948
LAKE COMO	JASPER	MS	061	395827	OA	1971
LAKE LUCILLE	ADAMS	MS	001	396943	O	1952
LAKE LUCILLE NORTH	ADAMS	MS	001	396974	OA	1956
LAKE MARY	WILKINSON	MS	157	397005	OA	1954
LAKE MARY NORTH	ADAMS	MS	001	397036	OA	1964
LAKE MONTROSE	ADAMS	MS	001	004175	O	1982
LAKE UTOPIA	JASPER	MS	061	398400	OA	1971
LANEHEART	WILKINSON	MS	157	015464	N	1995
LANGSDALE	CLARKE	MS	023	401314	OA	1944
LANGSDALE WEST	CLARKE	MS	023	401376	OA	1960
LAUREL	JONES	MS	067	404104	OA	1958
LAUREL HILL	ADAMS	MS	001	404166	O	1956
LAZY CREEK	PIKE	MS	113	405809	OA	1961
LAZY CREEK WEST	PIKE	MS	113	405840	OA	1963
LEAF RIVER	COVINGTON	MS	031	012215	ONA	1987
LEARNED	HINDS	MS	049	406856	N	1969
LEESDALE TOWER	FRANKLIN	MS	037	408189	O	1965
LESSLEY NORTH	WILKINSON	MS	157	411506	OA	1951
LEVEES CREEK	ADAMS	MS	001	411785	OA	1953
LIBERTY	AMITE	MS	005	413142	ONA	1983
LINCOLN WEST	LINCOLN	MS	085	414692	OA	1950
LINWOOD	ADAMS	MS	001	416366	OA	1969
LINWOOD WEST	ADAMS	MS	001	416370	O	1975
LITTLE CREEK	LINCOLN	MS	085	418412	OA	1958
LITTLE CREEK	PIKE	MS	113	418412	OA	1958
LITTLE CROW	WILKINSON	MS	157	016181	N	2000
LITTLE PINEY CREEK	WILKINSON	MS	157	003641	OA	1979
LITTLE SPRINGS	FRANKLIN	MS	037	419652	O	1960
LOCHDALE	WILKINSON	MS	157	003642	O	1981
LOCUST HILL	ADAMS	MS	001	422381	OA	1952
LOCUST HILL	FRANKLIN	MS	037	422381	OA	1952
LOCUST HILL WEST	ADAMS	MS	001	422412	OA	1953
LONG LAKE	ADAMS	MS	001	425543	O	1971
LONGLEAF	WILKINSON	MS	157	014258	N	1990
LONGLEAF NORTH	WILKINSON	MS	157	014503	N	1992
LORENA	SMITH	MS	129	427310	OA	1965
LORING	MADISON	MS	089	427496	ONA	1990
LOWRY LAKE	FRANKLIN	MS	037	431030	O	1964
LUM BAYOU	JEFFERSON	MS	063	433960	O	1977
LUXOR	FRANKLIN	MS	037	015401	N	1995
MABEN	OKTIBBEHA	MS	105	438295	N	1970
MABEN SOUTH	OKTIBBEHA	MS	105	016213	N	1999
MAGEE	SIMPSON	MS	127	440527	ONA	1958
MAGEE	SMITH	MS	129	440527	ONA	1958
MAGEE EAST	SMITH	MS	129	003649	ONA	1981
MAGEE SOUTH	SIMPSON	MS	127	440558	ONA	1966
MAGEE SOUTH	SMITH	MS	129	440558	ONA	1966
MAGNOLIA	ADAMS	MS	001	440775	ON	1964
MAGNOLIA PLANTATION	ADAMS	MS	001	441007	O	1979
MAGNOLIA SOUTH	PIKE	MS	113	000192	O	1998
MAJORCA	ADAMS	MS	001	441674	OA	1970
MALLALIEU	LINCOLN	MS	085	442294	O	1944
MALLALIEU EAST	LINCOLN	MS	085	442325	OA	1944
MALLALIEU WEST	LINCOLN	MS	085	442356	OA	1946
MAMMOTH BAYOU	ADAMS	MS	001	442836	O	1977
MANDAMUS	ADAMS	MS	001	443441	O	1953
MANNASSA	CLARKE	MS	023	010126	O	1985
MANTUA	ADAMS	MS	001	444805	OA	1949
MAPLE BRANCH	LOWNDES	MS	087	445242	ONA	1976
MAPLE BRANCH	MONROE	MS	095	445242	ONA	1976
MAPLE BRANCH SOUTH	LOWNDES	MS	087	013550	N	1989
MARDI GRAS	WILKINSON	MS	157	015141	N	1993
MARENGO BEND	ADAMS	MS	001	010129	O	1985
MARS HILL	AMITE	MS	005	449176	OA	1985
MARTINVILLE	SIMPSON	MS	127	450230	OA	1957
MARTINVILLE SW	SIMPSON	MS	127	450235	O	1978
MATTHEWS CREEK	WILKINSON	MS	157	015310	N	1994
MATUBBY CREEK	MONROE	MS	095	001968	N	1980
MAXIE	FORREST	MS	035	454539	N	1952
MAXWELL BRANCH	FRANKLIN	MS	037	007623	O	1983
MAYHEW CREEK	LOWNDES	MS	087	010132	O	1985
MAYNOR CREEK	WAYNE	MS	153	015311	OA	1995
MCBRIDE	JEFFERSON	MS	063	456562	N	1947
MCCALL CREEK	FRANKLIN	MS	037	000254	O	1999
MCCALL CREEK	LINCLON	MS	113	000254	O	1999
MCCOMB	PIKE	MS	113	457926	OA	1959
MCCOMB SE	PIKE	MS	113	457957	O	1960
MCCOMB WEST	PIKE	MS	113	457988	OA	1966
MCELVEEN	AMITE	MS	005	459724	OA	1960
MCELVEEN EAST	AMITE	MS	005	459728	OA	1973
MCKINLEY CREEK	MONROE	MS	095	461437	ONA	1981
MCNEAL	JASPER	MS	061	462719	OA	1973
MCRANEY	COVINGTON	MS	031	463114	N	1976
MECHANICSBURG	YAZOO	MS	163	464490	ONA	1980
MELTON	JEFFERSON	MS	063	467017	ONA	1978
MEMORIAL	WILKINSON	MS	157	014505	O	1992
MERCER	ADAMS	MS	001	467978	OA	1966
MERIT	SIMPSON	MS	127	468567	ONA	1959
MERIT SOUTH	SIMPSON	MS	127	007145	N	1982
MIDDLE FORK	FRANKLIN	MS	037	471644	OA	1980
MIDDLETON CREEK	FRANKLIN	MS	037	471985	OA	1976
MIDWAY DOME	LAMAR	MS	073	015403	N	1995
MIKE CREEK	CLARKE	MS	023	009866	OA	1986
MILL CREEK	WAYNE	MS	153	474357	O	1979
MILLBROOK	WILKINSON	MS	157	474543	ON	1986
MILLBROOK EAST	WILKINSON	MS	157	000189	N	1992
MILLS BAYOU	WILKINSON	MS	157	475566	OA	1954
MILLS BRANCH	FRANKLIN	MS	037	475659	OA	1969
MILLS BRANCH NORTH	FRANKLIN	MS	037	008825	O	1984
MILLS BRANCH SOUTH	FRANKLIN	MS	037	475667	OA	1975
MISSIONARY	JASPER	MS	061	478697	OA	1971
MISTLETOE	ADAMS	MS	001	478914	ONA	1966
MIZE	SMITH	MS	129	479379	OA	1962
MIZE EAST	SMITH	MS	129	016193	O	1998
MONTICELLO	LAWRENCE	MS	077	482932	N	1976
MONTICELLO DOME	LAWRENCE	MS	077	015407	N	1995
MOORLAND	ADAMS	MS	001	484131	OA	1952
MORGAN CREEK	FRANKLIN	MS	037	485123	OA	1964
MORGAN CREEK SOUTH	FRANKLIN	MS	037	485154	OA	1965
MORGAN FORK	FRANKLIN	MS	037	485185	OA	1967
MORGANS	HINDS	MS	049	485402	O	1961
MORGANTOWN	ADAMS	MS	001	485442	OA	1967
MORGANTOWN EAST	MARION	MS	091	485444	ON	1982
MORGANTOWN SOUTH	MARION	MS	091	485450	ON	1980
MORNING STAR CHURCH	ADAMS	MS	001	011805	O	1987
MORTON	SCOTT	MS	123	486611	OA	1959
MOSELLE	JONES	MS	067	003656	OA	1981
MOSS GROVE	ADAMS	MS	001	487572	O	1955
MOSS HILL	ADAMS	MS	001	487603	OA	1958
MOSS HILL NW	ADAMS	MS	001	487665	O	1976
MOSS HILL SE	ADAMS	MS	001	487696	O	1961
MOSSVILLE	JASPER	MS	061	003098	O	1977
MOUNT HOPE	ADAMS	MS	001	488781	O	1976
MOUNT HOPE WEST	ADAMS	MS	001	003897	O	1982
MOUNT MORIAH	HINDS	MS	049	011807	O	1987
MOUNT NEBO LAKE	AMITE	MS	005	489060	O	1968
MOUNT OLIVE	COVINGTON	MS	031	489091	ONA	1988
MOUNT OLIVE	SIMPSON	MS	127	489091	ONA	1988
MOUNT OLIVE	SMITH	MS	129	489091	ONA	1988
MOUNT OLIVE EAST	COVINGTON	MS	031	006576	N	1982
MOUNT OLIVE WEST	COVINGTON	MS	031	489104	N	1975
MOUNT OLIVE WEST	SMITH	MS	129	489104	N	1975
MUD CREEK	WILKINSON	MS	157	491789	O	1955
MUD CREEK NORTH	WILKINSON	MS	157	491820	OA	1966
MULDON	MONROE	MS	095	492967	N	1952
MULDON EAST	MONROE	MS	095	492998	O	1962
MYSTIC BAYOU	ADAMS	MS	001	496742	OA	1976
NANCY	CLARKE	MS	023	498425	OA	1967
NANCY EAST	CLARKE	MS	023	498456	OA	1968
NANCY NORTH	CLARKE	MS	023	498477	O	1974
NANCY WEST	CLARKE	MS	023	498518	OA	1970
NATCHEZ	ADAMS	MS	001	499138	OA	1950
NATCHEZ FERRY	ADAMS	MS	001	499169	O	1966
NATCHEZ LANDING	ADAMS	MS	001	013403	O	1989
NATCHEZ LANDING NORTH	ADAMS	MS	001	016343	O	1997
NATCHEZ NORTH	ADAMS	MS	001	499231	OA	1950
NATCHEZ PORT	ADAMS	MS	001	499245	O	1975
NETTLETON	MONROE	MS	095	000157	N	1981
NETTLETON NORTH	LEE	MS	081	012810	N	1987
NEW ERA	ADAMS	MS	001	503719	OA	1950
NEW HOPE	MONROE	MS	095	504184	O	1953
NEWMAN	HINDS	MS	049	506509	N	1982
NEWSOM	MARION	MS	091	506757	ON	1977
NEWSON	MARION	MS	091	506799	ON	1977
NEWTONIA	WILKINSON	MS	157	009509	OA	1984
OAK GROVE	SIMPSON	MS	127	516721	N	1973
OAK RIDGE	WARREN	MS	149	006846	ONA	1983
OAKLAND	ADAMS	MS	001	517496	O	1963
OAKLEY DOME	HINDS	MS	049	517713	OA	1954
OAKLEY DOME NORTH	HINDS	MS	049	012813	N	1988
OAKVALE	JEFFERSON DAVIS	MS	065	518044	N	1977
OAKVALE DOME	JEFFERSON DAVIS	MS	065	016211	O	1997
OAKVALE WEST	JEFFERSON DAVIS	MS	065	518050	ON	1980
OAKVALE WEST	JONES	MS	067	518050	ON	1980
OAKVALE WEST	LAWRENCE	MS	077	518050	ON	1980
OAKWOOD	JEFFERSON	MS	063	518178	OA	1954
OGDEN BAYOU	ADAMS	MS	001	520309	O	1973
OGDEN BRANCH	ADAMS	MS	001	520313	O	1977
OKOLONA	MONROE	MS	095	522425	N	1956
OLD RIVER	WILKINSON	MS	157	523231	OA	1966
OLD RIVER SOUTH	WILKINSON	MS	157	003106	OA	1981
OLDENBURG	FRANKLIN	MS	037	523417	ONA	1947
OLDENBURG EAST	FRANKLIN	MS	037	523421	OA	1975
OLDENBURG NE	FRANKLIN	MS	037	010144	O	1985
OLDENBURG SOUTH	FRANKLIN	MS	037	012243	O	1986
OLIO	AMITE	MS	005	014266	N	1990
OLIVE	PIKE	MS	113	523789	OA	1981
ONEIL	AMITE	MS	005	525773	O	1960
ORANGE	JASPER	MS	061	526897	O	1980
ORANGE HILL	HINDS	MS	049	526990	O	1984
ORMOND	ADAMS	MS	001	014506	O	1991
OTHO	SCOTT	MS	123	004226	OA	1982
OTTER LAKE	ADAMS	MS	001	530803	OA	1967
OVERTON	ADAMS	MS	001	531702	OA	1951
OVERTON NORTH	ADAMS	MS	001	531733	OA	1952
OVETT	JONES	MS	067	531795	OA	1948
OWEN CREEK	FRANKLIN	MS	037	531981	OA	1970
OWEN CREEK NORTH	FRANKLIN	MS	037	007158	O	1984
PACHUTA CREEK	CLARKE	MS	023	534656	OA	1968
PAINTERS	ADAMS	MS	001	535927	O	1966
PALATINE HILLS	ADAMS	MS	001	536564	O	1977
PALMETTO POINT	WILKINSON	MS	157	013270	O	1989
PALMETTO SOUTH	LEE	MS	081	013042	N	1987
PANTHER CREEK	FRANKLIN	MS	037	538314	O	1966
PARHAM NORTH	MONROE	MS	095	016170	N	1990
PARKER CREEK	JONES	MS	067	016360	O	1997
PAULDING	JASPER	MS	061	543336	OA	1969
PAULDING EAST	JASPER	MS	061	543367	O	1966
PAULDING SOUTH	JASPER	MS	061	543389	OA	1975
PAULDING WEST	JASPER	MS	061	543398	OA	1969
PEACH TREE CREEK	CLARKE	MS	023	014876	OA	1994
PEARL	RANKIN	MS	121	545964	N	1966
PECAN TREE	WILKINSON	MS	157	015471	N	1996
PEGGY ROW BRANCH	WILKINSON	MS	157	014507	N	1992
PELAHATCHIE	RANKIN	MS	121	548289	OA	1962
PELLUCID BAYOU	ADAMS	MS	001	548475	OA	1951
PELLUCID BAYOU NORTH	ADAMS	MS	001	548506	O	1961
PENTAGON	ADAMS	MS	001	010150	O	1985
PERRYTOWN	FRANKLIN	MS	037	551454	O	1974
PETAL	FORREST	MS	035	004084	N	
PHILADELPHUS	WAYNE	MS	153	000195	O	1998
PICKENS	MADISON	MS	089	554621	OA	1940
PICKENS	YAZOO	MS	163	554621	OA	1940
PINCKNEYVILLE	WILKINSON	MS	157	556372	OA	1964
PINCKNEYVILLE EAST	WILKINSON	MS	157	012250	O	1986
PINE BLUFF	CLAY	MS	025	556481	N	1979
PINE CREEK	WILKINSON	MS	157	556636	OA	1964
PINE MOUNT	ADAMS	MS	001	556977	OA	1962
PINE RIDGE	ADAMS	MS	001	557101	OA	1946
PINE RIDGE WEST	ADAMS	MS	001	557132	OA	1967
PINEVILLE	SMITH	MS	129	557411	OA	1980
PINEVILLE WEST	SMITH	MS	129	014508	O	1992
PINEY CREEK	WILKINSON	MS	157	557477	O	1972

Field Name	County Name	State Sub	Co Code	Field Code	Field Type	Disc Year
PINEY WOODS	RANKIN	MS	121	557504	N	1973
PINEY WOODS SW	RANKIN	MS	121	557520	N	1974
PISGAH	RANKIN	MS	121	558279	OA	1964
PISGAH SOUTH	RANKIN	MS	121	558285	N	1978
PISTOL RIDGE	FORREST	MS	035	558341	ONA	1955
PISTOL RIDGE	PEARL RIVER	MS	109	558341	ONA	1955
PISTOL RIDGE WEST	PEARL RIVER	MS	109	558372	ON	1976
PITTMAN EXCHANGE	JONES	MS	067	016203	O	1999
PLEASANT GROVE	MONROE	MS	095	560031	ON	1990
PLEASANT HILL	ADAMS	MS	001	560217	O	1966
PLEASANT RIDGE	CLARKE	MS	023	560496	OA	1984
PLEASANT VALLEY	WILKINSON	MS	157	560651	O	1964
POND	WILKINSON	MS	157	564418	O	1968
POOL CREEK	JONES	MS	067	565224	OA	1956
POPLAR GROVE	ADAMS	MS	001	565813	OA	1954
POPLARVILLE	PEARL RIVER	MS	109	009374	N	1984
POPLARVILLE EAST	PEARL RIVER	MS	109	016180	N	1993
POSSUM CORNER	WILKINSON	MS	157	567549	OA	1949
POSSUM CORNER SOUTH	WILKINSON	MS	157	567580	OA	1953
POSSUM CORNER WEST	WILKINSON	MS	157	567611	O	1967
PRAIRIE BRANCH	CLARKE	MS	023	570262	OA	1970
PRENTISS DOME	JEFFERSON DAVIS	MS	065	015467	N	1995
PRENTISS SOUTH	JEFFERSON DAVIS	MS	065	571713	N	1977
PRETTY CREEK	ADAMS	MS	001	571967	O	1962
PROVIDENCE	FRANKLIN	MS	037	573703	OA	1965
PROVIDENCE SE	FRANKLIN	MS	037	016154	O	1980
PROVIDENCE SOUTH	FRANKLIN	MS	037	573734	OA	1966
PUCKETT	RANKIN	MS	121	574362	ONA	1960
PUCKETT	SMITH	MS	129	574362	ONA	1960
PUMPKIN PATCH	AMITE	MS	005	574920	OA	1963
QUENTIN	FRANKLIN	MS	037	579621	O	1976
QUITMAN	CLARKE	MS	023	580414	OA	1945
QUITMAN BAYOU	ADAMS	MS	001	580445	OA	1963
QUITMAN BAYOU SOUTH	ADAMS	MS	001	006311	O	1983
QUITMAN BAYOU WEST	ADAMS	MS	001	580460	OA	1978
QUITMAN EAST	CLARKE	MS	023	580507	O	1981
QUITMAN NW	CLARKE	MS	023	580631	O	1981
RALEIGH	SMITH	MS	129	584174	OA	1957
RALSTON	FORREST	MS	035	584453	OA	1984
RAYMOND WEST	HINDS	MS	049	009050	OA	1985
RED BUG	WILKINSON	MS	157	000196	N	1997
RED BUG NW	WILKINSON	MS	157	000191	N	1998
RED BUG WEST	WILKINSON	MS	157	006069	N	1999
REDDING CREEK	AMITE	MS	005	012837	N	1988
REDLICK	JEFFERSON	MS	063	592723	OA	1957
REEDY CREEK	JONES	MS	067	593684	OA	1958
REEVES	JEFFERSON	MS	063	593808	OA	1956
REID	CALHOUN	MS	013	594583	N	1960
RICHARDSON CREEK	FRANKLIN	MS	037	599342	OA	1957
RICHMOND	ADAMS	MS	001	600055	O	1986
RIVER BEND	WILKINSON	MS	157	603744	O	1990
RIVERLINE	MONROE	MS	095	008856	N	1984
ROBINS BAYOU	ADAMS	MS	001	606295	O	1965
ROBINSON JUNCTION	WAYNE	MS	153	606481	O	1969
ROCKY BRANCH	AMITE	MS	005	015417	OA	1995
RODNEY	JEFFERSON	MS	063	610170	ONA	1953
RODNEY ISLAND	JEFFERSON	MS	063	610201	OA	1956
RODNEY WEST	JEFFERSON	MS	063	610220	N	1977
ROSE HILL	WILKINSON	MS	157	613301	O	1957
ROSETTA	WILKINSON	MS	157	613952	OA	1965
ROSETTA EAST	WILKINSON	MS	157	003116	O	1981
ROXIE	FRANKLIN	MS	037	616928	OA	1948
ROXIE EAST	FRANKLIN	MS	037	616959	O	1965
RUCKER HOME	ADAMS	MS	001	003119	OA	1979
RUSSUM	JEFFERSON	MS	063	620378	OA	1949
SAMMY CREEK SOUTH	ADAMS	MS	001	627479	O	1969
SAND HILL	GREENE	MS	041	629990	O	1949
SAND HILL NORTH	GREENE	MS	041	630021	O	1963
SANDERSVILLE	JONES	MS	067	630734	OA	1955
SANDY CREEK	WILKINSON	MS	157	631385	O	1965
SANDY HOOK	MARION	MS	091	631571	ON	1953
SANDY HOOK	PEARL RIVER	MS	109	631571	ON	1953
SANDY HOOK WEST	MARION	MS	091	631585	N	1978
SASSAFRAS	FRANKLIN	MS	037	007189	O	1984
SATARTIA	YAZOO	MS	163	634764	OA	1966
SAUKUM	WILKINSON	MS	157	635353	OA	1953
SCHOOL LAND	PEARL RIVER	MS	109	009054	N	1984
SEABURY CREEK	AMITE	MS	005	015031	N	1994
SECOND CREEK	ADAMS	MS	001	642096	O	1979
SECTION BRANCH	AMITE	MS	005	015463	N	1995
SEMINARY	COVINGTON	MS	031	643863	ONA	1990
SERENDIPITY	AMITE	MS	005	644650	OA	1990
SHANNON	LEE	MS	081	647754	N	1985
SHANNON EAST	LEE	MS	081	009931	N	1985
SHARON	JASPER	MS	061	647971	ONA	1981
SHARON	JONES	MS	067	647971	ONA	1981
SHARON EAST	JASPER	MS	061	012844	N	1981
SHELTON CREEK	JONES	MS	067	650361	OA	1976
SHIELDSBORO	ADAMS	MS	001	652001	OA	1953
SHIELDSBORO EAST	ADAMS	MS	001	007197	O	1983
SHONGELO CREEK	SMITH	MS	129	653582	OA	1966
SHUBUTA	CLARKE	MS	023	654326	OA	1969
SHUBUTA NORTH	CLARKE	MS	023	654357	OA	1970
SIBLEY	ADAMS	MS	001	654946	ONA	1950
SILOAM	CLAY	MS	025	655845	N	1953
SILVER CREEK	WILKINSON	MS	157	656186	OA	1973
SINAI CHURCH	ADAMS	MS	001	007198	O	1981
SMITHDALE	AMITE	MS	005	662704	OA	1960
SMITHDALE NE	AMITE	MS	005	662735	O	1964
SMITHDALE SE	AMITE	MS	005	662766	OA	1960
SMITHDALE SOUTH	AMITE	MS	005	662750	ON	1976
SMITHDALE WEST	AMITE	MS	005	662797	ONA	1971
SMITHTOWN	GREENE	MS	041	015470	O	1996
SMITHTOWN	WAYNE	MS	153	015470	O	1996
SMYRNA PLANTATION	WILKINSON	MS	157	011266	O	1986
SOAPSTONE	WILKINSON	MS	157	664316	O	1955
SOSO	JASPER	MS	061	666362	ONA	1953
SOSO	JONES	MS	067	666362	ONA	1953
SOSO	SMITH	MS	129	666362	ONA	1953
SOSO SOUTH	JONES	MS	067	666393	OA	1969
SOUTHWOOD	ADAMS	MS	001	667292	O	1964
SPATS	FRANKLIN	MS	037	011267	OA	1986
SPLUNGE	MONROE	MS	095	670255	N	1973
SPLUNGE SOUTH	MONROE	MS	095	670265	O	1973
SPOKANE	ADAMS	MS	001	003126	O	1982
SPRING HILL	FRANKLIN	MS	037	671136	OA	1966
SPRING POND	ADAMS	MS	001	671198	OA	1956
SPRING POND SOUTH	ADAMS	MS	001	671205	O	1979
SPRINGFIELD	ADAMS	MS	001	671601	O	1965
ST CATHERINE CREEK	ADAMS	MS	001	014291	O	1980
ST CATHERINE CREEK SOUTH	ADAMS	MS	001	003127	OA	1980
ST PATRICK	AMITE	MS	005	674500	OA	1990
STAFFORD SPRINGS	JASPER	MS	061	675337	OA	1970
STAGECOACH ROAD	CLARKE	MS	023	675532	OA	1976
STAMPLEY	JEFFERSON	MS	063	675895	O	1966
STAMPS	WILKINSON	MS	157	675926	OA	1965
STAMPS NORTH	WILKINSON	MS	157	676019	OA	1970
STAMPS SOUTH	WILKINSON	MS	157	676081	OA	1970
STAMPS WEST	WILKINSON	MS	157	676112	OA	1983
STANTON	ADAMS	MS	001	676577	N	1951
STATE LINE SOUTH	GREENE	MS	041	677569	N	1970
STEELS CREEK	WILKINSON	MS	157	678855	O	1977
STELLA	PIKE	MS	113	679336	OA	1985
STEWART	PEARL RIVER	MS	109	680421	N	1958
STEWART SOUTH	PEARL RIVER	MS	109	680452	N	1959
STINSON CREEK	LOWNDES	MS	087	012287	N	1987
STONEWALL CREEK	MONROE	MS	095	012672	N	1989
STRINGER	JASPER	MS	061	684606	OA	1967
STRONG	MONROE	MS	095	685009	ON	1981
SUGAR RUN CREEK SOUTH	CHICKASAW	MS	017	011863	N	1984
SULLIVANS HOLLOW	SMITH	MS	129	013562	N	1989
SUMMERLAND	COVINGTON	MS	031	688109	ONA	1961
SUMMERLAND	JONES	MS	067	688109	ONA	1961
SUMMERLAND EAST	JONES	MS	067	688140	OA	1969
SUMMERLAND SOUTH	COVINGTON	MS	031	688175	OA	1974
SUMMERLAND SOUTH	JONES	MS	067	688175	OA	1974
SUMMIT	PIKE	MS	113	688357	OA	1959
SUMMIT EAST	PIKE	MS	113	688388	N	1963
SUMRALL	CLARKE	MS	023	003130	OA	1982
SUNNY HILL	WALTHALL	MS	147	689396	OA	1984
SUNNYSIDE	JEFFERSON	MS	063	689783	OA	1952
SUNNYSIDE NORTH	JEFFERSON	MS	063	689845	OA	1955
SWEET GUM	ADAMS	MS	001	003131	O	1979
SWEETWATER	LINCOLN	MS	085	692612	OA	1954
SWEETWATER NORTH	LINCOLN	MS	085	692674	O	1963
SYLVARENA	SMITH	MS	129	693519	OA	1965
TALLABINNELLA CREEK	PONTOTC	MS	115	016155	N	1991
TALLABOGUE CREEK	SMITH	MS	129	013430	OA	1989
TALLAHALA CREEK	SMITH	MS	129	696411	OA	1966
TALLAHALA CREEK EAST	SMITH	MS	129	696442	OA	1967
TALLAHOMA CREEK	JONES	MS	067	014293	O	1990
TALLYS CREEK	FRANKLIN	MS	037	696597	O	1968
TANGIPAHOA RIVER	PIKE	MS	113	003132	O	1979
TAR CREEK	WILKINSON	MS	157	697620	O	1957
TAR CREEK NORTH	WILKINSON	MS	157	697697	OA	1979
TAR CREEK WEST	WILKINSON	MS	157	697682	OA	1967
TATUMS CAMP	LAMAR	MS	073	698336	N	1977
TAYLORSVILLE	SMITH	MS	129	698922	OA	1956
TCHULA LAKE	HOLMES	MS	051	699085	N	1969
THANKSGIVING	AMITE	MS	005	703883	ONA	1987
THOMAS CLAYTON	PEARL RIVER	MS	109	016212	N	1998
THOMASVILLE	RANKIN	MS	121	705185	N	1969
THOMPSON	AMITE	MS	005	705216	OA	1984
THOMPSONS CREEK	WAYNE	MS	153	705464	OA	1959
THOMPSONS CREEK SOUTH	WAYNE	MS	153	705495	OA	1960
THORN	CHICKASAW	MS	017	705681	N	1963
THORNTON	HOLMES	MS	051	705805	N	1973
TIGER	JONES	MS	067	707572	N	1971
TIGER	PERRY	MS	111	707572	N	1971
TINSLEY	YAZOO	MS	163	708936	ONA	1939
TINSLEY EAST	YAZOO	MS	163	708946	OA	1939
TINSLEY NORTH	YAZOO	MS	163	708967	OA	1969
TINSLEY WEST	YAZOO	MS	163	708978	OA	1970
TOM BRANCH	FRANKLIN	MS	037	711642	OA	1967
TOM BRANCH SOUTH	FRANKLIN	MS	037	711673	O	1968
TOMBIGBEE	MONROE	MS	095	008857	N	1984
TONY CREEK	FRANKLIN	MS	037	713254	OA	1971
TONY CREEK NORTH	FRANKLIN	MS	037	006728	OA	1983
TOPEKA	LAWRENCE	MS	077	506181	N	1981
TOPISAW	PIKE	MS	113	011277	O	1986
TOWN CREEK	ADAMS	MS	001	003133	O	1978
TRAINING SCHOOL	MARION	MS	091	003134	N	1981
TRAXLER	SMITH	MS	129	716277	OA	1961
TREAS LAKE	MONROE	MS	095	014301	N	1990
TREBLOC	CHICKASAW	MS	017	716401	ON	1980
TREMONT	ITAWAMBA	MS	057	716525	N	
TREMONT EAST	ITAWAMBA	MS	057	015815	N	
TRIBULATION	CLARKE	MS	023	012301	O	1985
TRIMBLE	SIMPSON	MS	127	006483	N	1988
TRIMBLE	SMITH	MS	129	006483	N	1988
TROY	PONTOTOC	MS	115	718881	N	1981
TURKEY CREEK	WILKINSON	MS	157	721307	OA	1964
TURKEY RIDGE	JASPER	MS	061	006072	O	1983
TURNBULL	WILKINSON	MS	157	722144	O	1985
TURNERVILLE	JASPER	MS	061	722423	O	1970
TWO MILE CREEK	PEARL RIVER	MS	109	724074	N	1971
TYLERTOWN	WALTHALL	MS	147	724621	N	1974
UNION CHURCH	JEFFERSON	MS	063	727789	N	1977
UNION GROVE	SMITH	MS	129	727952	O	1990
UTICA	HINDS	MS	049	730394	ONA	1988
VALLEY PARK	ISSAQUENA	MS	055	732852	O	1956
VALLEY PARK	SHARKEY	MS	125	732852	O	1956
VAN VLEET	CHICKASAW	MS	017	733596	N	1994
VAUGHTS	PIKE	MS	113	734412	OA	1979
VERBA	JASPER	MS	061	736069	OA	1967
VERNON	ADAMS	MS	001	736658	OA	1952
VICKSBURG	WARREN	MS	149	002297	O	1980
VINTAGE	JEFFERSON DAVIS	MS	065	739548	N	1981
VIRLILLIA	MADISON	MS	089	739999	OA	1951
VOSSBURG	JASPER	MS	061	741627	OA	1972
WADES BAYOU	ADAMS	MS	001	003136	OA	1978
WALDRUP	JASPER	MS	061	745610	OA	1973
WALKER LAKE	CLAY	MS	025	000875	N	1981
WALNUT CREEK	ADAMS	MS	001	746830	O	1976

Field Name	County Name	State Sub	Co Code	Field Code	Field Type	Disc Year
WASHES	ADAMS	MS	001	750220	OA	1975
WASHINGTON	ADAMS	MS	001	750240	O	1979
WASHOUT BAYOU	ADAMS	MS	001	750550	OA	1969
WASHOUT BAYOU NW	ADAMS	MS	001	016156	O	1978
WATTS CREEK	CLARKE	MS	023	752193	OA	1969
WAUSAU	WAYNE	MS	153	752627	OA	1962
WAUSAU NORTH	WAYNE	MS	153	752658	ONA	1965
WAVELAND	HANCOCK	MS	045	752689	ON	1977
WAYNESBORO	WAYNE	MS	153	010230	OA	1985
WAYNESBORO EAST	WAYNE	MS	153	752999	OA	1967
WAYSIDE	ADAMS	MS	001	753247	OA	1951
WEARLEY BRANCH	FRANKLIN	MS	037	753674	OA	1974
WELLS	LOWNDES	MS	087	757456	N	1977
WELLS CREEK	FRANKLIN	MS	037	757487	OA	1954
WESLEY CHAPEL	FRANKLIN	MS	037	759316	OA	1967
WEST POINT	CLAY	MS	025	759936	N	1979
WHITE APPLE SOUTH	FRANKLIN	MS	037	763703	OA	1951
WHITE CASTLE	WILKINSON	MS	157	763796	N	1969
WHITES	MONROE	MS	095	003138	OA	1982
WHITES CREEK	ADAMS	MS	001	003139	OA	1981
WHITESAND	JEFFERSON DAVIS	MS	065	765576	N	1976
WILKINSON	WILKINSON	MS	157	769221	O	1952
WILLIAMSBURG SOUTH	COVINGTON	MS	031	770071	N	1972
WILLIS BRANCH	FRANKLIN	MS	037	770337	OA	1967
WILLISTON	JEFFERSON	MS	063	004574	O	1984
WILLOW GLEN	ADAMS	MS	001	770771	OA	1971
WILSON CREEK	MONROE	MS	095	771949	N	1991
WINCHESTER	WAYNE	MS	153	772538	OA	1969
WINSTON	ADAMS	MS	001	773933	O	1979
WISE GAP	MONROE	MS	095	008858	ONA	1984
WISHMORE	ADAMS	MS	001	003142	O	1981
WISNER	SMITH	MS	129	774925	O	1965
WOLF CREEK	WAYNE	MS	153	776236	OA	1969
WOLF CREEK SOUTH	WAYNE	MS	153	011298	OA	1986
WOODLANDS	ADAMS	MS	001	777538	O	1952
WOODLANDS EAST	ADAMS	MS	001	014716	O	1993
WOODLANDS SE	ADAMS	MS	001	777569	OA	1969
WOODLAWN	WILKINSON	MS	157	777600	OA	1969
WOODVILLE	WILKINSON	MS	157	778406	N	1985
WOODVILLE EAST	WILKINSON	MS	157	778414	N	1992
WOODVILLE NE	WILKINSON	MS	157	008973	O	1984
WREN	MONROE	MS	095	014511	O	1992
YAMACROW CREEK	WILKINSON	MS	157	014512	N	1992
YELLOW CREEK EAST	WAYNE	MS	153	786023	OA	1948
YELLOW CREEK NORTH	WAYNE	MS	153	786054	OA	1952
YELLOW CREEK WEST	WAYNE	MS	153	786085	OA	1947
YORK	ADAMS	MS	001	787490	OA	1976
ZEIGLER CREEK	FRANKLIN	MS	037	790904	OA	1964
ZION HILL	AMITE	MS	005	792137	OA	1971

Missouri

Field Name	County Name	State Sub	Co Code	Field Code	Field Type	Disc Year
ACKERMAN	BATES	MO	013	000356	N	1905
AVONDALE	CLAY	MO	047	032203	N	1930
BEEGHLEY	CASS	MO	037	002574	N	1932
BIG ROCK	CASS	MO	037	063310	N	
BITTERROOT	VERNON	MO	217	067119	O	1964
BLUE RIDGE	JACKSON	MO	095	075808	N	1934
BLUE SPRING DISTRICT EAST	JACKSON	MO	095	009530	N	1928
BLUE SPRING DISTRICT NE	JACKSON	MO	095	009531	N	1928
BLUE SPRING DISTRICT WEST	JACKSON	MO	095	009533	ON	1928
BRADFORD & FRANCIS	JACKSON	MO	095	009536	N	1933
BROOKS	VERNON	MO	217	094378	O	1958
CENTROPOLIS	JACKSON	MO	095	002681	N	1910
CLARK-MILLER	CASS	MO	037	145619	ON	1932
CLARK-MILLER	JACKSON	MO	095	145619	ON	1932
CORNING	HOLT	MO	087	162141	O	1960
CRESSMAN	CASS	MO	037	002686	N	
DUCK CARLSON & WELLS	JACKSON	MO	095	002680	O	1932
EASTBURN	VERNON	MO	217	212034	O	1915
ELLINGTON	CLAY	MO	047	002697	N	1930
ENDICOTT-SHALER	CASS	MO	037	002698	OA	1933
FLORISSANT	ST CHARLES	MO	183	002175	O	1953
FLORISSANT	ST LOUIS	MO	189	002175	O	1953
FREEMAN	CASS	MO	037	256759	N	1932
FREEMAN NORTH & KNIGHT	CASS	MO	037	002650	N	1929
FREEMAN-WESTLINE	CASS	MO	037	002651	N	1928
GRANDVIEW EAST	JACKSON	MO	095	284989	ON	1981
GRANDVIEW WEST	JACKSON	MO	095	285082	ONA	1978
HAMMOND	CLINTON	MO	049	302266	N	1933
HARRISON	CASS	MO	037	307691	N	
HIGH BLUE	CASS	MO	037	002719	O	1981
INDEPENDENCE	JACKSON	MO	095	344890	N	1932
INDIAN CREEK	JACKSON	MO	095	345200	N	1933
JARDON CHANNEL SAND	CASS	MO	037	002735	N	1941
KLAPMEYER	JACKSON	MO	095	002731	O	1931
KLINE	JACKSON	MO	095	002732	N	1932
KNORPP	CASS	MO	037	383858	N	1929
KNORPP	JACKSON	MO	095	383858	N	1932
LATHROP	CLINTON	MO	049	403453	N	1921
LEES SUMMIT TOWNSITE	JACKSON	MO	095	002601	N	1927
LESTER	JACKSON	MO	095	411537	O	1932
LIBERTY	CLAY	MO	047	413142	N	1931
LIMPUS	CASS	MO	037	002602	O	1955
LISLE	CASS	MO	037	002603	O	1950
LONE JACK	JACKSON	MO	095	002604	N	1930
LONG	BATES	MO	013	425264	N	1932
LONGVIEW	JACKSON	MO	095	426380	O	1944
MARTIN CITY	JACKSON	MO	095	002612	O	1931
MERRYVALE FARM	JACKSON	MO	095	002617	O	1980
NASHUA	CLAY	MO	047	002622	N	
OLIVER DOERFLINGER	CASS	MO	037	002625	O	
PARADISE	CLAY	MO	047	539182	N	1930
PARKVILLE	PLATTE	MO	165	002628	N	1911
PLATTSBURG SOUTH	CLINTON	MO	049	002630	N	1930
POLO	CALDWELL	MO	025	563860	N	1939
PRAIRIE POINT	PLATTE	MO	165	002633	N	1939
RICHARDS	VERNON	MO	217	599218	O	1920
RICHARDSON	CASS	MO	037	599311	N	1932
RIVERSIDE	PLATTE	MO	165	603992	OA	1936
RUNAMUCK	ATCHISON	MO	005	011573	O	1987
SHAWHAN	JACKSON	MO	095	002643	N	1925
SOUTH DISTRICT	JACKSON	MO	095	002691	ON	1947
STARK & LASH	CASS	MO	037	002594	N	1932
STOTESBURY	VERNON	MO	217	002596	O	1915
SWARTZ-GARLAND	VERNON	MO	217	002598	N	1906
TARKIO	ATCHISON	MO	005	697891	O	1942
THOMAS	VERNON	MO	217	704875	O	1964
TURNEY	CLINTON	MO	049	722454	N	1952
WALTON	CASS	MO	037	747512	O	1971
WALTON	JACKSON	MO	095	747512	O	1971

Montana

Field Name	County Name	State Sub	Co Code	Field Code	Field Type	Disc Year
ACE HIGH	ROSEBUD	MT	087	011309	O	1986
AGAWAN	TETON	MT	099	014515	O	1991
ALKALI COULEE	SHERIDAN	MT	091	003363	OA	1981
ALMA	LIBERTY	MT	051	012316	N	1975
AMANDA	TOOLE	MT	101	015075	N	1979
ANDES	RICHLAND	MT	083	017663	OA	1979
ANTELOPE COULEE	TOOLE	MT	101	020098	N	1979
ANTELOPE NORTH	SHERIDAN	MT	091	020252	O	1981
ANVIL	ROOSEVELT	MT	085	021631	OA	1978
ANVIL NORTH	SHERIDAN	MT	091	002997	O	1980
ARCH APEX	TOOLE	MT	101	023337	N	1945
ARMELLS	FERGUS	MT	027	024887	N	1924
ASH CREEK	BIG HORN	MT	003	027150	O	1952
ASHFIELD	PHILLIPS	MT	071	013539	N	1982
ASSINIBONE CREEK	PHILLIPS	MT	071	028713	O	1979
ATOR CREEK	SHERIDAN	MT	091	016237	O	1996
AUTUMN	VALLEY	MT	105	005405	OA	1982
BADLANDS	HILL	MT	041	034655	N	1978
BAINVILLE	ROOSEVELT	MT	085	035599	OA	1969
BAINVILLE II	ROOSEVELT	MT	085	003001	OA	1981
BAINVILLE NORTH	ROOSEVELT	MT	085	035609	OA	1979
BAINVILLE WEST	ROOSEVELT	MT	085	035615	OA	1978
BANNATYNE	TETON	MT	099	037955	O	1927
BASCOM	MUSSELSHELL	MT	065	041954	O	1962
BASCOM	ROSEBUD	MT	087	041954	O	1962
BATTLE CREEK	BLAINE	MT	005	043665	N	1978
BEANBLOSSOM	GARFIELD	MT	033	011651	OA	1986
BEARS DEN	LIBERTY	MT	051	049139	ON	1924
BELFRY	CARBON	MT	009	052921	OA	1958
BELL CREEK	CARTER	MT	011	053293	ONA	1967
BELL CREEK	POWDER RIVER	MT	075	053293	ONA	1962
BELL CREEK SE	POWDER RIVER	MT	075	053311	N	1972
BELL CREEK SOUTH	POWDER RIVER	MT	075	005413	N	1982
BENRUD	ROOSEVELT	MT	085	056238	ONA	1961
BENRUD EAST	ROOSEVELT	MT	085	056269	OA	1962
BENRUD NE	ROOSEVELT	MT	085	056300	OA	1964
BERTHELOTE	TOOLE	MT	101	058408	O	1926
BIG BEND	RICHLAND	MT	083	060943	O	1976
BIG COULEE	GOLDEN VALLEY	MT	037	061377	N	1948
BIG COULEE	STILLWATER	MT	095	061377	N	1948
BIG GULLY	MUSSELSHELL	MT	065	061730	O	1976
BIG GULLY NORTH	MUSSELSHELL	MT	065	003009	O	1977
BIG MUDDY CREEK	ROOSEVELT	MT	085	062824	OA	1975
BIG ROCK	GLACIER	MT	035	063310	N	1976
BIG WALL	MUSSELSHELL	MT	065	063764	OA	1948
BIG WALL NORTH	MUSSELSHELL	MT	065	016245	O	1996
BILLS COULEE	TETON	MT	099	064802	N	1979
BLACK BUTTE	HILL	MT	041	067934	N	1981
BLACK COULEE	BLAINE	MT	005	068135	N	1973
BLACK DIAMOND	WIBAUX	MT	109	068166	OA	1981
BLACKFOOT	GLACIER	MT	035	068926	ONA	1956
BLACKFOOT EAST	GLACIER	MT	035	068957	O	1965
BLACKJACK	LIBERTY	MT	051	069174	N	1968
BLACKLEAF CANYON	TETON	MT	099	069360	N	1958
BLOOMFIELD	DAWSON	MT	021	074320	OA	1964
BLUE HILL	RICHLAND	MT	083	075343	OA	1977
BLUE MOUNTAIN	WIBAUX	MT	109	009016	OA	1984
BORDER	TOOLE	MT	101	081838	ON	1929
BOULDER	RICHLAND	MT	083	083109	OA	1976
BOW + ARROW	TOOLE	MT	101	083791	N	1935
BOWDOIN	PHILLIPS	MT	071	084039	N	1917
BOWDOIN	VALLEY	MT	105	084039	N	1917
BOWES	BLAINE	MT	005	084194	ON	1949
BOX CANYON	RICHLAND	MT	083	084054	OA	1981
BOX ELDER	BLAINE	MT	005	084938	N	1931
BOX ELDER	HILL	MT	041	084938	N	1931
BRADLEY	GLACIER	MT	035	087155	ON	1926
BRADY	PONDERA	MT	073	087651	O	1943
BREDETTE	ROOSEVELT	MT	085	090131	O	1955
BREDETTE NORTH	DANIELS	MT	019	090162	O	1956
BREDETTE NORTH	ROOSEVELT	MT	085	090162	O	1956
BREED CREEK	ROSEBUD	MT	087	090300	OA	1976
BROADVIEW	GOLDEN VALLEY	MT	037	011666	N	1986
BRORSON	RICHLAND	MT	083	094874	OA	1953
BRORSON SOUTH	RICHLAND	MT	083	094905	OA	1968
BROWNS COULEE	HILL	MT	041	096042	N	1975
BROWNS COULEE EAST	HILL	MT	041	003015	N	1980
BRUSH LAKE	SHERIDAN	MT	091	097695	OA	1970
BRUSH MOUNTAIN	SHERIDAN	MT	091	097726	O	1968
BUFFALO FLATS	CHOUTEAU	MT	015	003017	N	1981
BUFFALO LAKE	GLACIER	MT	035	008451	OA	1983
BULLWACKER AND AREA	BLAINE	MT	005	102823	N	1974
BULLWACKER AND AREA	CHOUTEAU	MT	015	102823	N	1974
BURGET	ROOSEVELT	MT	085	003018	O	1981
BURGET EAST	ROOSEVELT	MT	085	003019	OA	1981
BURNS CREEK	DAWSON	MT	021	105659	OA	1972
BURNS CREEK	RICHLAND	MT	083	105659	OA	1972
BURNS CREEK SOUTH	DAWSON	MT	021	005427	O	1981
BUTCHER CREEK	CARBON	MT	009	107290	O	1963
BYNUM	TETON	MT	099	109112	O	1955
CABARETT COULEE	DANIELS	MT	019	013667	O	1990
CABIN CREEK	FALLON	MT	025	111012	ONA	1953
CADMUS	GLACIER	MT	035	008412	O	1954
CAMP CREEK	CHOUTEAU	MT	015	115042	N	1982
CANADIAN COULEE	HILL	MT	041	116344	ON	1976
CANADIAN COULEE NORTH	HILL	MT	041	116347	N	1973
CANADIAN COULEE NORTH	LIBERTY	MT	051	116347	N	1973
CANAL	RICHLAND	MT	083	116530	OA	1970
CANNON BALL	FALLON	MT	025	003780	OA	1981
CARLYLE	WIBAUX	MT	109	120436	OA	1978

Field Name	County Name	State Sub	Co Code	Field Code	Field Type	Disc Year
CAT CREEK	GARFIELD	MT	033	125365	O	1920
CAT CREEK	PETROLEUM	MT	069	125365	O	1920
CATTAILS	RICHLAND	MT	083	012713	OA	1987
CATTAILS SOUTH	RICHLAND	MT	083	014204	OA	1991
CEDAR CREEK	FALLON	MT	025	127745	N	1912
CEDAR CREEK	WIBAUX	MT	109	127745	ON	1912
CHAIN LAKES	HILL	MT	041	131021	N	1979
CHARLIE CREEK	RICHLAND	MT	083	134059	OA	1976
CHARLIE CREEK EAST	RICHLAND	MT	083	003578	OA	1980
CHARLIE CREEK NORTH	RICHLAND	MT	083	003579	ONA	1981
CHELSEA CREEK	ROOSEVELT	MT	085	010254	OA	1972
CHERRYPATH	BLAINE	MT	005	136266	N	1979
CHESTER AREA	LIBERTY	MT	051	003580	N	1980
CHINOOK EAST	BLAINE	MT	005	139760	N	1978
CHIP CREEK	BLAINE	MT	005	139769	N	1986
CHIP CREEK	CHOUTEAU	MT	015	139769	N	1977
CLARKS FORK	CARBON	MT	009	145695	O	1944
CLARKS FORK NORTH	CARBON	MT	009	145726	ON	1956
CLARKS FORK SOUTH	CARBON	MT	009	145757	ONA	1969
CLEAR LAKE	SHERIDAN	MT	091	147214	OA	1977
CLEAR LAKE SOUTH	SHERIDAN	MT	091	009412	OA	1984
COAL COULEE	HILL	MT	041	149912	N	1975
COAL CREEK	HILL	MT	041	149927	N	1975
COAL MINE COULEE	CHOUTEAU	MT	015	013355	N	1978
COAL RIDGE	SHERIDAN	MT	091	150087	O	1979
COBB	GLACIER	MT	035	150516		
COBB	TOOLE	MT	101	150516		
COLORED CANYON	SHERIDAN	MT	091	154798	OA	1978
COMERTOWN	SHERIDAN	MT	091	003583	OA	1981
COMERTOWN SOUTH	SHERIDAN	MT	091	009714	OA	1984
CONRAD SOUTH	PONDERA	MT	073	158142	O	1954
CORNER POCKET	RICHLAND	MT	083	009414	OA	1984
COTTONWOOD	RICHLAND	MT	083	164249	OA	1984
COTTONWOOD EAST	RICHLAND	MT	083	164373	O	1990
COTTONWOOD EAST	ROOSEVELT	MT	085	164373	OA	1990
COW CREEK	MCCONE	MT	055	165985	O	1969
COW CREEK EAST	MCCONE	MT	055	166016	O	1971
CRANE	RICHLAND	MT	083	168357	OA	1979
CRANE NORTH	RICHLAND	MT	083	011377	O	1982
CROCKER SPRINGS EAST	PONDERA	MT	073	005441	O	1982
CROOKED CREEK	YELLOWSTONE	MT	111	171395	O	1985
CULBERTSON	ROOSEVELT	MT	085	174077	OA	1969
CUPTON	FALLON	MT	025	174573	OA	1955
CURLEW	SHERIDAN	MT	091	013546	OA	1989
CUT BANK	GLACIER	MT	035	175565	ONA	1932
CUT BANK	PONDERA	MT	073	175565	ONA	1932
CUT BANK	TOOLE	MT	101	175565	ONA	1932
CX	BIGHORN	MT	003	000346	N	1997
DAGMAR	SHERIDAN	MT	091	178270	OA	1976
DAGMAR NORTH	SHERIDAN	MT	091	003587	OA	1981
DEADMANS COULEE	ROOSEVELT	MT	085	003591	O	1981
DEAN DOME	STILLWATER	MT	095	184147	ON	1966
DEER CREEK	DAWSON	MT	021	185542	OA	1952
DEER CREEK NORTH	DAWSON	MT	021	185573	N	1984
DELPHIA	MUSSELSHELL	MT	065	187619	O	1957
DEN	DANIELS	MT	019	188053	O	1994
DEVILS BASIN	MUSSELSHELL	MT	065	189758	O	1919
DEVILS POCKET	GOLDEN VALLEY	MT	037	189882	O	1949
DEVILS POCKET	MUSSELSHELL	MT	065	189882	O	1949
DEVON	TOOLE	MT	101	189975	N	1986
DEVON EAST	TOOLE	MT	101	012349	N	1986
DEVON SOUTH	TOOLE	MT	101	189986	N	1982
DIAMOND POINT	ROOSEVELT	MT	085	003593	OA	1976
DIVIDE	SHERIDAN	MT	091	193471	OA	1979
DOOLEY	SHERIDAN	MT	091	012350	OA	1986
DRY CREEK	CARBON	MT	009	203602	ONA	1929
DRY CREEK MIDDLE	CARBON	MT	009	203607	ON	1984
DRY CREEK SW	CARBON	MT	009	012352	O	1986
DRY CREEK WEST	CARBON	MT	009	003595	ONA	1978
DRY FORK	PONDERA	MT	073	203633	N	1986
DUGOUT CREEK	RICHLAND	MT	083	205137	OA	1981
DUNKIRK	TOOLE	MT	101	005149	N	1982
DUNKIRK NORTH	TOOLE	MT	101	206643	N	1977
DUTCH HENRY	DANIELS	MT	019	015193	O	1994
DUTCH JOHN COULEE	TOOLE	MT	101	009728	ONA	1985
DWYER	SHERIDAN	MT	091	208741	OA	1960
EAGLE	RICHLAND	MT	083	210370	OA	1977
EAGLE SPRINGS	TOOLE	MT	101	210680	N	1980
EAST GLACIER	GLACIER	MT	035	003611	O	1981
ELK BASIN	CARBON	MT	009	218981	ONA	1915
ELK BASIN NW	CARBON	MT	009	219012	OA	1947
ENID NORTH	RICHLAND	MT	083	225584	OA	1979
EPWORTH	RICHLAND	MT	083	226793	OA	1981
ETHRIDGE	TOOLE	MT	101	229126	N	1960
ETHRIDGE NORTH	TOOLE	MT	101	008391	N	1982
FAIRVIEW	RICHLAND	MT	083	233940	OA	1965
FAIRVIEW EAST	RICHLAND	MT	083	233971	OA	1981
FAIRVIEW WEST	RICHLAND	MT	083	003597	OA	1980
FERTILE PRAIRIE	FALLON	MT	025	239885	OA	1954
FIDDLER CREEK	STILLWATER	MT	095	240281	O	1980
FISHHOOK	SHERIDAN	MT	091	242265	OA	1981
FITZPATRICK LAKE	TOOLE	MT	101	005459	N	1980
FLAT COULEE	LIBERTY	MT	051	243769	ONA	1928
FLAT COULEE EAST	LIBERTY	MT	051	003604	ON	1979
FLAT LAKE	SHERIDAN	MT	091	243893	OA	1962
FLAT LAKE EAST	SHERIDAN	MT	091	243924	OA	1984
FLAT LAKE SOUTH	SHERIDAN	MT	091	243955	OA	1966
FLAXVILLE	DANIELS	MT	019	005460	OA	1982
FORT CONRAD	PONDERA	MT	073	005464	N	1982
FORT CONRAD	TOOLE	MT	101	005464	N	1982
FORT GILBERT	RICHLAND	MT	083	250202	OA	1970
FOUR BUTTES	DANIELS	MT	019	000349	O	1970
FOUR MILE CREEK	RICHLAND	MT	083	252651	OA	1975
FOUR MILE CREEK WEST	RICHLAND	MT	083	252672	OA	1976
FOX CREEK	RICHLAND	MT	083	253247	OA	1978
FOX CREEK NORTH	RICHLAND	MT	083	253259	OA	1978
FOX DOME	CARBON	MT	009	253271	O	1965
FRANNIE	CARBON	MT	009	255550	OA	1929
FRED & GEORGE CREEK	TOOLE	MT	101	255922	ONA	1942
FRESNO	HILL	MT	041	258030	N	1970
FRITZPATRICK LAKE	TOOLE	MT	101	003608	N	1980
FROG COULEE	RICHLAND	MT	083	258722	OA	1979
FROID SOUTH	ROOSEVELT	MT	085	258877	OA	1970
GAGE	MUSSELSHELL	MT	065	262736	O	1943
GAGE SW	MUSSELSHELL	MT	065	262922	O	1964
GALATA	TOOLE	MT	101	008392	N	1983
GAS CITY	DAWSON	MT	021	267231	ONA	1955
GASLIGHT	FALLON	MT	025	002093	N	1981
GENOU	CHOUTEAU	MT	015	003610	N	1980
GETTYSBURG	RICHLAND	MT	083	270913	O	1979
GILFORD	HILL	MT	041	272510	ON	1957
GILFORD NORTH	HILL	MT	041	000175	N	1958
GIRARD	RICHLAND	MT	083	273998	OA	1966
GLENDIVE	DAWSON	MT	021	276525	OA	1951
GLENDIVE SOUTH	DAWSON	MT	021	005472	OA	1982
GOLD BUTTE	TOOLE	MT	101	278153	N	1959
GOLDEN DOME	CARBON	MT	009	278308	ONA	1953
GOOSE LAKE	SHERIDAN	MT	091	280695	OA	1963
GOOSE LAKE EAST	SHERIDAN	MT	091	280726	O	1979
GOOSE LAKE SE	SHERIDAN	MT	091	012976	OA	1988
GOOSE LAKE WEST	SHERIDAN	MT	091	003613	OA	1981
GOSSETT	RICHLAND	MT	083	281780	OA	1979
GRABEN COULEE	GLACIER	MT	035	282850	O	1961
GRANDVIEW	LIBERTY	MT	051	284927	ON	1930
GRANDVIEW EAST	LIBERTY	MT	051	284989	O	1978
GRAY BLANKET	BIG HORN	MT	003	014233	O	1991
GREBE	ROSEBUD	MT	087	009434	O	1975
GREEN COULEE	SHERIDAN	MT	091	003616	O	1981
GREEN COULEE EAST	SHERIDAN	MT	091	009435	O	1984
GUINN DOME	PHILLIPS	MT	071	294212	O	1931
GUMBO RIDGE	ROSEBUD	MT	087	294700	OA	1975
GUNSIGHT	ROOSEVELT	MT	085	003617	OA	1980
GYPSY BASIN	PONDERA	MT	073	296181	ONA	1951
HAMMOND	CARTER	MT	011	302266	N	1981
HARDIN	BIG HORN	MT	003	305242	N	1913
HARDPAN	CHOUTEAU	MT	015	305575	ON	1980
HARDPAN	PONDERA	MT	073	305575	ON	1980
HARDSCRABBLE CREEK	RICHLAND	MT	083	305614	OA	1969
HAVRE	BLAINE	MT	005	310326	N	1914
HAVRE	HILL	MT	041	310326	N	1914
HAWK CREEK	MUSSELSHELL	MT	065	310357	O	1958
HAWK HAVEN	RICHLAND	MT	083	003619	OA	1981
HAY CREEK	RICHLAND	MT	083	310822	OA	1969
HAYSTACK BUTTE	LIBERTY	MT	051	311628	N	1941
HAYSTACK BUTTE WEST	LIBERTY	MT	051	013137	N	1987
HELL COULEE	DANIELS	MT	019	014845	OA	1993
HIAWATHA	MUSSELSHELL	MT	065	320139	OA	1967
HIBBARD	ROSEBUD	MT	087	320294	O	1960
HIGH FIVE	ROSEBUD	MT	087	321680	OA	1976
HIGHLINE	HILL	MT	041	002116	N	1988
HIGHVIEW	PONDERA	MT	073	322205	ONA	1976
HOMESTEAD	ROOSEVELT	MT	085	330060	OA	1983
HONKER	SHERIDAN	MT	091	003624	OA	1980
HORSE CREEK	LIBERTY	MT	051	333067	O	1976
HOWARD COULEE	MUSSELSHELL	MT	065	335141	O	1974
HUNTLEY	STILLWATER	MT	095	340167		
INJUN CREEK	ROSEBUD	MT	087	346564	O	1968
INTAKE II	RICHLAND	MT	083	003627	OA	1981
IVANHOE	MUSSELSHELL	MT	065	350269	O	1953
JACK CREEK	CARBON	MT	009	352417	O	1949
JACKASS BUTTE	TOOLE	MT	101	352727	O	1970
JIM COULEE	MUSSELSHELL	MT	065	359564	OA	1971
JIM COULEE NORTH	MUSSELSHELL	MT	065	009440	OA	1972
KATY LAKE	SHERIDAN	MT	091	370154	OA	1967
KATY LAKE NORTH	SHERIDAN	MT	091	370161	OA	1979
KEG COULEE	MUSSELSHELL	MT	065	371937	OA	1960
KEG COULEE NORTH	MUSSELSHELL	MT	065	371968	O	1964
KEG COULEE SOUTH	MUSSELSHELL	MT	065	371999	O	1964
KEITH AREA	LIBERTY	MT	051	372185	N	1944
KEITH EAST	LIBERTY	MT	051	372216	N	1947
KELLEY	MUSSELSHELL	MT	065	372712	OA	1966
KEVIN EAST	TOOLE	MT	101	376866	OA	1956
KEVIN SUNBURST	TOOLE	MT	101	376897	ONA	1922
KEVIN SW	TOOLE	MT	101	003629	N	1980
KICKING HORSE	TOOLE	MT	101	378192	ON	1944
KINCHELOE RANCH WEST	ROSEBUD	MT	087	003631	OA	1979
KINYON COULEE	TOOLE	MT	101	380780	N	1976
KINYON COULEE SOUTH	TOOLE	MT	101	005509	N	1982
KIPPEN AREA EAST	TOOLE	MT	101	008393	N	1983
KREMLIN	HILL	MT	041	387408	O	1921
KRUG CREEK	DAWSON	MT	021	003634	O	1980
LAIRD CREEK	LIBERTY	MT	051	394804	OA	1964
LAKE BASIN	STILLWATER	MT	095	395269	ON	1922
LAKE BASIN NORTH	STILLWATER	MT	095	395300	N	1958
LAKESIDE	ROOSEVELT	MT	085	398741	ON	1981
LAMBERT	RICHLAND	MT	083	399268	OA	1981
LAMBERT NORTH	RICHLAND	MT	083	399299	OA	1981
LAMBERT SOUTH	RICHLAND	MT	083	016192	O	1996
LAMESTEER CREEK	WIBAUX	MT	109	009445	O	1984
LANDSLIDE BUTTE	GLACIER	MT	035	400663	ONA	1966
LANE	RICHLAND	MT	083	400725	OA	1998
LAREDO	HILL	MT	041	402048	N	1980
LARIAT	SHERIDAN	MT	091	402275	O	1981
LAUREL	YELLOWSTONE	MT	111	404104	O	1961
LEARY	POWDER RIVER	MT	075	406887	OA	1969
LEDGER	PONDERA	MT	073	407455	ONA	1983
LEDGER	TOOLE	MT	101	407455	ONA	1983
LEROY	BLAINE	MT	005	411227	N	1975
LEROY	FERGUS	MT	027	411227	N	1975
LINE COULEE	DANIELS	MT	019	415839	O	1957
LISCOM CREEK	CUSTER	MT	017	417172	N	1960
LISK CREEK	BLAINE	MT	005	008413	O	1980
LITTLE BASIN	STILLWATER	MT	095	009830	N	1984
LITTLE BEAVER	FALLON	MT	025	417792	OA	1952
LITTLE BEAVER EAST	FALLON	MT	025	417854	OA	1954
LITTLE CREEK AREA	CHOUTEAU	MT	015	008394	N	1982
LITTLE PHANTOM	TOOLE	MT	101	003640	O	1977
LITTLE ROCK	GLACIER	MT	035	419400	N	1979
LITTLE WALL CREEK	MUSSELSHELL	MT	065	419869	ONA	1970
LITTLE WALL CREEK SOUTH	MUSSELSHELL	MT	065	009450	OA	1983
LOBO	ROOSEVELT	MT	085	421451	OA	1986
LOBO	SHERIDAN	MT	091	421451	OA	1986
LODGE GRASS	BIG HORN	MT	003	422536	O	1964
LOHMAN	BLAINE	MT	005	423104	N	1978

Field Name	County Name	State Sub	Co Code	Field Code	Field Type	Disc Year
LONE BUTTE	RICHLAND	MT	083	424163	OA	1974
LONE RIDER	ROOSEVELT	MT	085	009451	OA	1981
LONETREE CREEK	RICHLAND	MT	083	425171	OA	1970
LONETREE CREEK SOUTH	RICHLAND	MT	083	425202	O	1969
LONETREE CREEK WEST	RICHLAND	MT	083	005857	OA	1981
LONG CREEK	ROOSEVELT	MT	085	425419	O	1976
LONG CREEK WEST	ROOSEVELT	MT	085	425430	O	1977
LOOKOUT BUTTE	FALLON	MT	025	426690	OA	1960
LOOKOUT BUTTE EAST	FALLON	MT	025	011788	OA	1986
LORING EAST	PHILLIPS	MT	071	008395	N	1982
LORING UNIT	PHILLIPS	MT	071	003644	N	1981
LORING WEST	PHILLIPS	MT	071	013395	N	1987
LOST CREEK	MCCONE	MT	055	428271	OA	1984
LOWELL	SHERIDAN	MT	091	430829	OA	1979
LOWELL SOUTH	SHERIDAN	MT	091	000341	N	1997
LUSTRE	VALLEY	MT	105	005862	OA	1982
LUSTRE NORTH	VALLEY	MT	105	009454	OA	1984
MACKAY DOME	STILLWATER	MT	095	438791	O	1955
MALCOLM	SHERIDAN	MT	091	441953	O	1982
MALCOLM CREEK	SHERIDAN	MT	091	009455	OA	1982
MARIAS RIVER	PONDERA	MT	073	447223	N	1950
MARIAS RIVER	TOOLE	MT	101	447223	N	1950
MASON LAKE	MUSSELSHELL	MT	065	451439	OA	1964
MASON LAKE NORTH	MUSSELSHELL	MT	065	005869	O	1978
MCCABE	ROOSEVELT	MT	085	456593	OA	1973
MCCABE EAST	ROOSEVELT	MT	085	003650	OA	1981
MCCABE SOUTH	ROOSEVELT	MT	085	005871	O	1982
MCCABE WEST	ROOSEVELT	MT	085	009852	OA	1984
MCCOY CREEK	SHERIDAN	MT	091	009042	OA	1985
MEANDER	PONDERA	MT	073	464165	O	1981
MEDICINE LAKE	SHERIDAN	MT	091	464955	OA	1979
MEDICINE LAKE SOUTH	SHERIDAN	MT	033	003851	OA	1998
MELSTONE	MUSSELSHELL	MT	065	466986	OA	1948
MIDBY	SHERIDAN	MT	091	003651	OA	1981
MIDDLE BUTTE	LIBERTY	MT	051	471536	N	1959
MIDDLE BUTTE	TOOLE	MT	101	471536	N	1959
MIDFORK	VALLEY	MT	105	009864	OA	1985
MINERAL BENCH	ROOSEVELT	MT	085	476682	O	1965
MINERS COULEE	TOOLE	MT	101	476930	ONA	1966
MISSOURI BREAKS	RICHLAND	MT	083	005896	OA	1982
MONA	RICHLAND	MT	083	481248	OA	1982
MONARCH	FALLON	MT	025	481527	OA	1958
MONDAK WEST	RICHLAND	MT	083	481643	ONA	1977
MORGAN DRAW	GOLDEN VALLEY	MT	037	004764	OA	1982
MOSSER DOME	YELLOWSTONE	MT	111	003657	O	1936
MT LILY	LIBERTY	MT	051	490983	N	1963
MUD CREEK	WHEATLAND	MT	107	491789	O	1963
MUSSELSHELL	ROSEBUD	MT	087	495540	O	1962
MUSTANG	RICHLAND	MT	083	495602	OA	1979
NEISER CREEK	SHERIDAN	MT	091	009467	OA	1982
NIELSEN COULEE	DANIELS	MT	019	014574	OA	1992
NINEMILE	TOOLE	MT	101	001957	OA	1984
NISKU	ROOSEVELT	MT	085	008842	ON	1984
NOHLY	RICHLAND	MT	083	510370	OA	1981
NOHLY SOUTH	RICHLAND	MT	083	008585	OA	1983
NORTH FORK	RICHLAND	MT	083	512556	OA	1976
OBRIENS COULEE	LIBERTY	MT	051	008396	N	1979
OLJE	SHERIDAN	MT	091	009992	OA	1985
OLLIE	FALLON	MT	025	003663	OA	1980
OTIS CREEK	RICHLAND	MT	083	530338	OA	1970
OTIS CREEK SOUTH	RICHLAND	MT	083	530345	OA	1970
OTTER CREEK	SHERIDAN	MT	091	530780	OA	1970
OUTLET	DANIELS	MT	019	014792	OA	1993
OUTLOOK	SHERIDAN	MT	091	531051	OA	1956
OUTLOOK SOUTH	SHERIDAN	MT	091	531082	OA	1957
OUTLOOK SW	SHERIDAN	MT	091	015412	O	1994
OUTLOOK WEST	SHERIDAN	MT	091	531113	OA	1958
OXBOW	ROOSEVELT	MT	085	532601	OA	1978
OXBOW II	ROOSEVELT	MT	085	013041	OA	1984
PALOMINO	ROOSEVELT	MT	085	537461	OA	1980
PARK CITY	STILLWATER	MT	095	005289	N	1986
PASTURE	DAWSON	MT	021	004028	O	1982
PASTURE CREEK	DAWSON	MT	021	005979	O	1982
PELICAN	SHERIDAN	MT	091	548320	OA	1979
PENNEL	FALLON	MT	025	549405	OA	1955
PETE CREEK	TOOLE	MT	101	003669	O	1977
PHANTOM	TOOLE	MT	101	553518	ON	1977
PHANTOM WEST	TOOLE	MT	101	006003	N	1978
PINE	DAWSON	MT	021	556450	ONA	1951
PINE	FALLON	MT	025	556450	ONA	1951
PINE	PRAIRIE	MT	079	556450	ONA	1951
PINE	WIBAUX	MT	109	556450	ONA	1951
PINE EAST	WIBAUX	MT	109	000350	O	1975
PIPELINE	SHERIDAN	MT	091	011550	OA	1986
PLENTYWOOD	SHERIDAN	MT	091	003671	OA	1981
PLEVNA	FALLON	MT	025	561209	N	1946
POLE CREEK	MUSSELSHELL	MT	065	563426	O	1964
POLICE COULEE	TOOLE	MT	101	003672	N	1980
PONDERA	PONDERA	MT	073	564728	OA	1927
PONDERA	TETON	MT	099	564728	OA	1927
PONDERA COULEE	TETON	MT	099	564759	OA	1961
POPLAR EAST	ROOSEVELT	MT	085	565782	OA	1952
POPLAR NE	ROOSEVELT	MT	085	003673	OA	1980
POPLAR NW	ROOSEVELT	MT	085	565844	OA	1952
POPLAR SE	ROOSEVELT	MT	085	003674	O	1980
PRAIRIE DELL	TOOLE	MT	101	006076	ON	1985
PRAIRIE DELL SOUTH	TOOLE	MT	101	006034	N	1982
PRAIRIE DELL WEST	TOOLE	MT	101	006035	N	1978
PRAIRIE ELK	MCCONE	MT	055	570572	O	1965
PRICHARD CREEK	TOOLE	MT	101	572246	OA	1967
PRONGHORN	SHERIDAN	MT	091	573439	OA	1983
PUMPKIN CREEK	CUSTER	MT	017	574889	N	1954
PUMPKIN CREEK	POWDER RIVER	MT	075	574889	N	1954
PUTNAM	RICHLAND	MT	083	575633	OA	1969
PUTNAM EAST	RICHLAND	MT	083	575664	O	1977
RABBIT HILLS	BLAINE	MT	005	582179	O	1972
RABBIT HILLS NE	BLAINE	MT	005	009901	O	1985
RABBIT HILLS SW	BLAINE	MT	005	009902	O	1984
RAGGED POINT	MUSSELSHELL	MT	065	582903	OA	1947
RAGGED POINT SW	MUSSELSHELL	MT	065	009903	OA	1982
RAINBOW	RICHLAND	MT	083	583461	OA	1982
RAPELJE	STILLWATER	MT	095	586902	N	1960
RATTLER BUTTE	ROSEBUD	MT	087	587257	OA	1976
RATTLESNAKE BUTTE	PETROLEUM	MT	069	587305	OA	1946
RATTLESNAKE COULEE	TOOLE	MT	101	587336	ONA	1966
RAYMOND	SHERIDAN	MT	091	588328	OA	1972
RAYMOND NE	SHERIDAN	MT	091	588380	OA	1974
RAYMOND NORTH	SHERIDAN	MT	091	006050	OA	1982
REAGAN	GLACIER	MT	035	589127	ONA	1947
REAGAN WEST	GLACIER	MT	035	589189	N	1963
RED BANK	ROOSEVELT	MT	085	589840	OA	1980
RED BANK SOUTH	ROOSEVELT	MT	085	589902	OA	1981
RED CREEK	GLACIER	MT	035	590274	OA	1958
RED FOX	ROOSEVELT	MT	085	590863	OA	1967
RED ROCK	HILL	MT	041	591855	N	1979
RED WATER	RICHLAND	MT	083	003676	OA	1981
RED WATER EAST	RICHLAND	MT	083	008606	OA	1983
REDSTONE	SHERIDAN	MT	091	592072	OA	1958
REFUGE	SHERIDAN	MT	091	593932	OA	1979
REPEAT	CARTER	MT	011	596474	OA	1956
RESERVE	SHERIDAN	MT	091	596505	OA	1966
RESERVE II	SHERIDAN	MT	091	012419	OA	1987
RESERVE SOUTH	SHERIDAN	MT	091	597123	OA	1986
RICHEY	DAWSON	MT	021	599466	O	1951
RICHEY	MCCONE	MT	055	599466	O	1951
RICHEY AREA WEST	MCCONE	MT	055	003678	O	1980
RICHEY EAST	DAWSON	MT	021	003679	O	1981
RICHEY SW	MCCONE	MT	055	599528	OA	1952
RICHLAND AREA	RICHLAND	MT	083	599686	N	1974
RICHLAND AREA	ROOSEVELT	MT	085	599686	N	1974
RIDGELAWN	RICHLAND	MT	083	003742	OA	1977
RIDGELAWN NORTH	RICHLAND	MT	083	014276	OA	1991
RIPRAP COULEE	ROOSEVELT	MT	085	602865	OA	1973
RIVER BEND	RICHLAND	MT	083	603744	OA	1981
ROCKY BOY AREA	HILL	MT	041	003680	N	1977
ROCKY POINT	ROOSEVELT	MT	085	609550	OA	1978
ROSCOE DOME	CARBON	MT	009	612991	O	1966
ROSEBUD	ROSEBUD	MT	087	613410	OA	1974
ROUGH CREEK	POWDER RIVER	MT	075	615223	O	1967
ROYALS	DAWSON	MT	021	003681	OA	1980
ROYALS SOUTH	DAWSON	MT	021	003682	O	1981
RUDYARD	HILL	MT	041	618084	ON	1979
RUNAWAY	TOOLE	MT	101	009053	O	1978
RUSH MOUNTAIN	SHERIDAN	MT	091	619448	OA	1968
SAGE CREEK	LIBERTY	MT	051	623914	N	1977
SALT LAKE	SHERIDAN	MT	091	626735	OA	1970
SALT LAKE WEST	SHERIDAN	MT	091	014282	O	1988
SAND CREEK	DAWSON	MT	021	629742	OA	1952
SANDWICH	LIBERTY	MT	051	631240	N	1977
SATURN	DANIELS	MT	019	004508	OA	1985
SAWTOOTH MOUNTAIN	BLAINE	MT	005	006704	N	1976
SCOBEY	DANIELS	MT	019	003685	O	1980
SECOND CREEK	RICHLAND	MT	083	642096	OA	1973
SECOND GUESS	TETON	MT	099	014283	O	1989
SHARP LAKE	GLACIER	MT	035	003687	N	1981
SHEEPHERDER	MUSSELSHELL	MT	065	649366	O	1974
SHEEPHERDER	PETROLEUM	MT	069	649366	O	1974
SHELBY	TOOLE	MT	101	649614	N	1922
SHELBY EAST	TOOLE	MT	101	649645	N	1991
SHELBY OLD	TOOLE	MT	101	009485	N	1981
SHERARD	BLAINE	MT	005	650792	N	1923
SHERARD	CHOUTEAU	MT	015	650792	N	1923
SHOTGUN CREEK	ROOSEVELT	MT	085	654016	OA	1963
SHOTGUN CREEK NORTH	ROOSEVELT	MT	085	654019	O	1977
SIDNEY	RICHLAND	MT	083	655101	OA	1958
SIDNEY EAST	RICHLAND	MT	083	006420	OA	1980
SINGLETREE	ROOSEVELT	MT	085	657565	ONA	1978
SIOUX PASS	RICHLAND	MT	083	657933	OA	1973
SIOUX PASS EAST	RICHLAND	MT	083	657936	OA	1977
SIOUX PASS MIDDLE	RICHLAND	MT	083	657937	OA	1976
SIOUX PASS NORTH	RICHLAND	MT	083	657940	OA	1973
SIOUX PASS SOUTH	RICHLAND	MT	083	006425	OA	1982
SIXSHOOTER DOME	SWEET GRASS	MT	097	014286	N	1947
SMOKE CREEK	DANIELS	MT	019	663107	O	1967
SNAKE CREEK	ROOSEVELT	MT	085	663479	OA	1997
SNOOSE COULEE	LIBERTY	MT	051	663960	ONA	1981
SNOW COULEE	TOOLE	MT	101	664000	N	1977
SNOWDEN	ROOSEVELT	MT	085	664068	O	1981
SNYDER	BIG HORN	MT	003	664130	O	1952
SOAP CREEK	BIG HORN	MT	003	664254	O	1920
SOAP CREEK EAST	BIG HORN	MT	003	006433	O	1977
SOBERUP COULEE	PONDERA	MT	073	003690	N	1979
SOUTH FORK	RICHLAND	MT	083	666672	OA	1976
SPRING COULEE	HILL	MT	041	670888	ON	1954
SPRING LAKE	RICHLAND	MT	083	671167	OA	1963
SPRING LAKE SOUTH	RICHLAND	MT	083	003693	OA	1981
SPRING LAKE WEST	RICHLAND	MT	083	009060	OA	1985
STAMPEDE	RICHLAND	MT	083	675854	OA	1981
STAMPEDE NORTH	RICHLAND	MT	083	008634	O	1982
STENSVAD	MUSSELSHELL	MT	065	679522	O	1958
STENSVAD	ROSEBUD	MT	087	679522	O	1958
STRAWBERRY CREEK	TOOLE	MT	101	684061	N	1975
STUDHORSE	GARFIELD	MT	033	009064	OA	1984
SUMATRA	ROSEBUD	MT	087	687861	OA	1949
SUNDOWN	RICHLAND	MT	083	689163	O	1996
SUNNY HILL	SHERIDAN	MT	091	689396	OA	1978
SUNNY HILL WEST	SHERIDAN	MT	091	009491	OA	1983
SWANSON CREEK	PHILLIPS	MT	071	691938	N	1975
SWANSON CREEK	VALLEY	MT	105	691938	N	1975
SWEETGRASS	TOOLE	MT	101	004534	N	1983
TARGET	ROOSEVELT	MT	085	003696	OA	1981
THIRTY MILE	BLAINE	MT	005	009956	O	1985
THREE BUTTES	RICHLAND	MT	083	003697	OA	1978
THREE MILE	BLAINE	MT	005	706456	N	1979
TIBER	TOOLE	MT	101	003699	N	1981
TIBER EAST	TOOLE	MT	101	008848	N	1984
TIGER RIDGE	BLAINE	MT	005	707727	N	1967
TIGER RIDGE	HILL	MT	041	707727	N	1967
TIGER RIDGE NORTH	BLAINE	MT	005	006473	N	1979
TIMBER CREEK	TOOLE	MT	101	708502	N	1975
TIMBER CREEK WEST	TOOLE	MT	101	708564	N	1976
TINDER BOX	MUSSELSHELL	MT	065	013085	OA	1988
TIPPY BUTTES	MUSSELSHELL	MT	065	008645	OA	1981
TOLUCA	BIG HORN	MT	003	011876	N	1983
TRAIL CREEK	TOOLE	MT	101	715316	N	1970
TULE CREEK	ROOSEVELT	MT	085	720160	OA	1960

Field Name	County Name	State Sub	Co Code	Field Code	Field Type	Disc Year
TULE CREEK EAST	ROOSEVELT	MT	085	720191	OA	1964
TULE CREEK SOUTH	ROOSEVELT	MT	085	720222	OA	1964
TWO FORKS	BLAINE	MT	005	003706	N	1980
TWO MEDICINE CREEK	GLACIER	MT	035	724012	OA	1961
TWO WATERS	RICHLAND	MT	083	003707	OA	1980
UTOPIA	LIBERTY	MT	051	730549	ONA	1943
UTOPIA SWIFT	LIBERTY	MT	051	008652	O	1983
VANDALIA	VALLEY	MT	105	733875	N	1978
VAUX	RICHLAND	MT	083	002962	OA	1976
VAUX SOUTH	RICHLAND	MT	083	734422	O	1982
VIDA	MCCONE	MT	055	738294	O	1963
VIKING	SHERIDAN	MT	091	738821	O	1996
VOLT	ROOSEVELT	MT	085	741240	O	1964
WAGON BOX	MUSSELSHELL	MT	065	744308	O	1974
WAGON TRAIL	RICHLAND	MT	083	744319	OA	1982
WAKEA	SHERIDAN	MT	091	008659	OA	1983
WATERHOLE CREEK	FALLON	MT	025	162240	O	1997
WEED CREEK	YELLOWSTONE	MT	111	754790	OA	1966
WELDON	MCCONE	MT	055	756681	O	1964
WEST BUTTE	TOOLE	MT	101	003709	OA	1968
WEST BUTTE SHALLOW GAS	TOOLE	MT	101	107735	N	1983
WEST FORK	ROOSEVELT	MT	085	759688	O	1981
WEYGAND	BLAINE	MT	005	014309	O	1979
WHITEWATER	PHILLIPS	MT	071	765935	N	1982
WHITEWATER EAST	PHILLIPS	MT	071	765966	N	1983
WHITLASH	LIBERTY	MT	051	766152	ONA	1927
WHITLASH	TOOLE	MT	101	766152	ONA	1927
WHITLASH WEST	LIBERTY	MT	051	766183	ON	1962
WHITLASH WEST	TOOLE	MT	101	766183	ON	1962
WIBAUX	WIBAUX	MT	109	766648	O	1954
WILD HORSE	HILL	MT	041	768167	O	1983
WILLIAMS	PONDERA	MT	073	769748	N	1979
WILLOW CREEK NORTH	MUSSELSHELL	MT	065	770678	O	1970
WILLOW RIDGE	TOOLE	MT	101	771024	ON	1976
WILLOW RIDGE SOUTH	TOOLE	MT	101	003711	ON	1981
WILLOW RIDGE WEST	TOOLE	MT	101	009068	N	1978
WILLS CREEK SOUTH	FALLON	MT	025	771515	OA	1964
WINDMILL	RICHLAND	MT	083	772848	OA	1981
WINDY RIDGE	FALLON	MT	025	773127	OA	1998
WINIFRED	FERGUS	MT	027	773437	N	1935
WINNETT JUNCTION	MUSSELSHELL	MT	065	773635	O	1973
WITHEY	PONDERA	MT	073	775173	O	1954
WOLF CREEK	ROOSEVELT	MT	085	776236	O	1952
WOLF SPRINGS	YELLOWSTONE	MT	111	776391	OA	1955
WOLF SPRINGS SOUTH	YELLOWSTONE	MT	111	008850	OA	1984
WOMANS POCKET	GOLDEN VALLEY	MT	037	776825	O	1948
WOODROW	DAWSON	MT	021	777879	OA	1952
WRANGLER	SHERIDAN	MT	091	780096	OA	1979
WRANGLER NORTH	SHERIDAN	MT	091	003712	OA	1979
WRIGHT CREEK	POWDER RIVER	MT	075	780220	OA	1969
XENO	HILL	MT	041	009069	N	1938
YATES	WIBAUX	MT	109	785511	O	1981
YELLOWSTONE	DAWSON	MT	021	786302	O	1953

Nebraska

Field Name	County Name	State Sub	Co Code	Field Code	Field Type	Disc Year
ACE HI	CHEYENNE	NE	033	002272	O	1960
ACKMAN	RED WILLOW	NE	145	002582	O	1959
ACKMAN NORTH	RED WILLOW	NE	145	002613	O	1971
ACORN	DUNDY	NE	057	002799	O	1995
ACTION	RED WILLOW	NE	145	002563	O	1981
AIRPORT	RED WILLOW	NE	145	005868	O	1980
ALBIN	BANNER	NE	007	007666	OA	1963
ALBIN EAST	BANNER	NE	007	006078	O	1983
ALBIN NORTH	BANNER	NE	007	007697	O	1963
ALBIN WEST	BANNER	NE	007	002564	OA	1981
ALDEN	MORRILL	NE	123	008441	O	1973
ALLCHIN	KIMBALL	NE	105	010952	OA	1958
ALLELY	KIMBALL	NE	105	011045	O	1953
ALMA SOUTH	HARLAN	NE	083	012564	O	1950
ALPHA	KIMBALL	NE	105	012936	O	1960
AMAZON	CHEYENNE	NE	033	002567	O	1980
AMBAGE	CHEYENNE	NE	033	015199	O	1969
ANDE	BANNER	NE	007	017189	O	1974
ANDERSON	CHEYENNE	NE	033	017400	O	1956
ANNA	KIMBALL	NE	105	019105	OA	1987
ANSEL STATE	KIMBALL	NE	105	019725	OA	1955
ANTELOPE	CHEYENNE	NE	033	020097	ON	1976
APATITE	KIMBALL	NE	105	022120	O	1960
ARROWHEAD	KIMBALL	NE	105	026561	OA	1955
ARROWHEAD WEST	KIMBALL	NE	105	002570	O	1958
AUE-GRIFFITH	KIMBALL	NE	105	030560	O	1956
AXIAL	KIMBALL	NE	105	032366	OA	1968
BAACK	KIMBALL	NE	105	002571	OA	1982
BADGER	BANNER	NE	007	009677	OA	1984
BAJADA	BANNER	NE	007	035816	OA	1968
BALDERSON	DUNDY	NE	057	012110	O	1987
BALTENSPERGER	KIMBALL	NE	105	037087	OA	1953
BANTAM	HARLAN	NE	083	038265	O	1956
BAR THREE	KIMBALL	NE	105	041396	O	1956
BARADA	RICHARDSON	NE	147	038451	O	1941
BARBARA D	HITCHCOCK	NE	087	002572	O	1980
BARGER	RED WILLOW	NE	145	039164	O	1956
BARKHOFF	KIMBALL	NE	105	039381	OA	1958
BARRETT	BANNER	NE	007	040497	O	1958
BARRETT	KIMBALL	NE	105	040497	O	1958
BARTH	KIMBALL	NE	105	041272	O	1956
BARTLEY	RED WILLOW	NE	145	041706	O	1961
BARTOW	KIMBALL	NE	105	041830	O	1959
BASE	RED WILLOW	NE	145	041985	O	1968
BASIN	KIMBALL	NE	105	042233	OA	1969
BATTIN	HARLAN	NE	083	043566	O	1958
BAUER	CHEYENNE	NE	033	043814	OA	1987
BAUMGARTNER	CHEYENNE	NE	033	044217	OA	1958
BAUMGARTNER	MORRILL	NE	123	044217	OA	1958
BEAN	KIMBALL	NE	105	048550	O	1962
BEANIE	HITCHCOCK	NE	087	002573	O	1981
BEARD	KIMBALL	NE	105	048953	O	1956
BEAVER CREEK	FURNAS	NE	065	049790	O	1961
BECKY	CHEYENNE	NE	033	051092	O	1969
BED CANYON	FRONTIER	NE	063	051123	OA	1966
BED CANYON	RED WILLOW	NE	145	051123	OA	1966
BEND	CHEYENNE	NE	033	055587	O	1962
BENISH	CHEYENNE	NE	033	002576	O	1980
BENZIGER	KIMBALL	NE	105	056858	O	1958
BERGQUIST	KIMBALL	NE	105	057292	O	1959
BERNDT	HITCHCOCK	NE	087	002577	O	1979
BERTRAMSON	KIMBALL	NE	105	058501	OA	1956
BETA	KIMBALL	NE	105	058811	OA	1973
BEYER	CHEYENNE	NE	033	059896	OA	1952
BEZIQUE	CHEYENNE	NE	033	060051	OA	1960
BIG CANYON	HITCHCOCK	NE	087	002579	O	1981
BIG HORN GULCH	BANNER	NE	007	002580	OA	1980
BIG SPRINGS	DEUEL	NE	049	063640	N	1951
BIG SPRINGS WEST	DEUEL	NE	049	002581	N	1954
BIRD	CHEYENNE	NE	033	065376	OA	1979
BISHOP	HITCHCOCK	NE	087	066120	O	1984
BLACK CANYON	HITCHCOCK	NE	087	067996	O	1976
BLACK JACK	CHEYENNE	NE	033	068399	O	1960
BLACKWOOD CREEK	HAYES	NE	085	069887	O	1962
BLACKWOOD CREEK	LINCOLN	NE	111	069887	O	1962
BLAKE	BANNER	NE	007	070259	O	1959
BLODGETT	KIMBALL	NE	105	073855	OA	1957
BLUE BEAD	MORRILL	NE	123	074847	OA	1970
BLUFF	BANNER	NE	007	076149	O	1968
BOBCAT	KIMBALL	NE	105	077405	O	1974
BOBTAIL CREEK	HITCHCOCK	NE	087	006094	O	1983
BOEVAU CANYON	HITCHCOCK	NE	087	002583	O	1979
BOGUS CANYON	FURNAS	NE	065	078200	O	1976
BOISEN	MORRILL	NE	123	002584	O	1981
BORDER	KIMBALL	NE	105	081838	OA	1964
BOREN	KIMBALL	NE	105	081993	O	1955
BOURLIER	KIMBALL	NE	105	083698	OA	1957
BOWMAN	KIMBALL	NE	105	084628	OA	1958
BRANCH	RED WILLOW	NE	145	088395	O	1980
BRAVO	KIMBALL	NE	105	089542	O	1960
BRIDGEPORT	MORRILL	NE	123	091588	OA	1970
BRIGHT	CHEYENNE	NE	033	091960	OA	1978
BRINKERHOFF	BANNER	NE	007	092394	OA	1959
BROOK	KIMBALL	NE	105	094037	O	1959
BROOK SOUTH	KIMBALL	NE	105	002587	O	1979
BROWN	BANNER	NE	007	095091	O	1955
BROWNSON EAST	CHEYENNE	NE	033	096176	O	1951
BUCK	BANNER	NE	007	002588	O	1981
BUFFALO	KIMBALL	NE	105	101276	OA	1962
BUFFALO CREEK	RED WILLOW	NE	145	101369	O	1981
BUKIN STATE	KIMBALL	NE	105	102237	O	1955
BULL CANYON	BANNER	NE	007	102485	O	1959
BUNKER HILL	CHEYENNE	NE	033	103353	O	1972
BUNNING	DUNDY	NE	057	002589	O	1981
BURCHFIELD	BANNER	NE	007	002590	O	1980
BURNETT	BANNER	NE	007	105151	O	1957
BURNTWOOD CREEK	DUNDY	NE	057	002591	O	1982
BUSH CREEK	HITCHCOCK	NE	087	106918	O	1962
BUSHNELL	KIMBALL	NE	105	107011	OA	1963
BUTLER	DUNDY	NE	057	107383	O	1984
C C	HITCHCOCK	NE	087	109974	OA	1977
CABELLA	KIMBALL	NE	105	110795	O	1959
CABLE	KIMBALL	NE	105	111105	O	1969
CACTUS KNOLL	DUNDY	NE	057	002678	O	1981
CALICHE	KIMBALL	NE	105	002679	OA	1972
CAMP CLARK	MORRILL	NE	123	115774	O	1976
CAMP CREEK	HITCHCOCK	NE	087	115042	O	1981
CAMP CREEK NORTH	HITCHCOCK	NE	087	003022	O	1982
CAMSTONE	HITCHCOCK	NE	087	116170	O	1977
CANAL	SCOTTS BLUFF	NE	157	116530	O	1962
CASEY	BANNER	NE	007	123753	OA	1965
CASINO	BANNER	NE	007	124032	O	1962
CEDAR VALLEY	SCOTTS BLUFF	NE	157	128272	OA	1963
C-H	CHEYENNE	NE	033	110423	ONA	1975
CHAMBERS	CHEYENNE	NE	033	131481	OA	1954
CHANDLER	CHEYENNE	NE	033	132101	O	1958
CHANEY	KIMBALL	NE	105	132318	OA	1954
CHANEY EAST	KIMBALL	NE	105	006099	OA	1983
CHESTER	CHEYENNE	NE	033	136472	O	1956
CHEYENNE CANYON	DUNDY	NE	057	137160	O	1975
CHIMNEY ROCK	MORRILL	NE	123	139355	O	1980
CHIP	CHEYENNE	NE	033	002683	O	1982
CIZEK	BANNER	NE	007	144005	OA	1955
CIZEK	KIMBALL	NE	105	144005	OA	1955
CLARA	CHEYENNE	NE	033	144641	O	1966
CLAUDE	KIMBALL	NE	105	008465	O	1983
CLEM	KIMBALL	NE	105	147878	O	1975
CLIFF	CHEYENNE	NE	033	148485	O	1986
COOK	CHEYENNE	NE	033	158886	O	1952
COOK WEST	CHEYENNE	NE	033	159079	O	1978
COON CREEK	RED WILLOW	NE	145	159475	O	1980
CORNILS	KIMBALL	NE	105	162079	OA	1960
COURTHOUSE ROCK	MORRILL	NE	123	165443	O	1972
COVE	CHEYENNE	NE	033	165613	OA	1963
COYOTE	CHEYENNE	NE	033	167349	O	1980
CRAIG	MORRILL	NE	123	168047	O	1956
CREST	KIMBALL	NE	105	170093	O	1962
CROSS	BANNER	NE	007	171581	OA	1957
CROSS EAST	BANNER	NE	007	002687	O	1977
CROSS SOUTH	BANNER	NE	007	171891	OA	1956
CULBERTSON	HITCHCOCK	NE	087	174077	O	1960
D D	KIMBALL	NE	105	002689	O	1981
DALTON	CHEYENNE	NE	033	179132	O	1951
DANBURY	RED WILLOW	NE	145	179659	O	1970
DANBURY SOUTH	RED WILLOW	NE	145	179814	O	1971
DANCE	CHEYENNE	NE	033	179876	O	1979
DARNALL	BANNER	NE	007	180899	O	1956
DARNALL SW	BANNER	NE	007	180930	OA	1964
DAVIS	BANNER	NE	007	182170	O	1958
DAVISON	CHEYENNE	NE	033	002688	O	1978
DAVY	KIMBALL	NE	105	182635	OA	1959
DAWSON	RICHARDSON	NE	147	182790	O	1940
DEEP CREEK	MORRILL	NE	123	185232	O	1962
DERRICK	CHEYENNE	NE	033	002690	OA	1979
DIAMOND	BANNER	NE	007	190805	OA	1976
DIANE	KIMBALL	NE	105	191208	OA	1975
DIETZ	KIMBALL	NE	105	191890	O	1954
DILL	KIMBALL	NE	105	191983	OA	1964

Field Name	County Name	State Sub	Co Code	Field Code	Field Type	Disc Year
DIMICK	CHEYENNE	NE	033	192603	OA	1954
DIMICK WEST	CHEYENNE	NE	033	192612	O	1961
DIVOKY	KIMBALL	NE	105	193657	O	1959
DIX	KIMBALL	NE	105	193719	OA	1963
DOLCATER	KIMBALL	NE	105	195774	OA	1955
DOME	CHEYENNE	NE	033	196425	O	1968
DORAN	CHEYENNE	NE	033	197789	ONA	1953
DORMAN	CHEYENNE	NE	033	198037	ONA	1950
DOWNER	BANNER	NE	007	201230	OA	1954
DOWNER WEST	BANNER	NE	007	201261	OA	1955
DRAW	CHEYENNE	NE	033	202269	OA	1954
DRAW	KIMBALL	NE	105	202269	OA	1954
DRAW NORTH	CHEYENNE	NE	033	202280	O	1977
DRAW SOUTH	CHEYENNE	NE	033	202386	ON	1974
DRIFTWOOD	HITCHCOCK	NE	087	202672	O	1961
DRY CREEK	HITCHCOCK	NE	087	203602	O	1963
DRY CREEK NORTH	HITCHCOCK	NE	087	203609	O	1975
DUFF	CHEYENNE	NE	033	204734	OA	1952
DUGGERS SPRINGS	MORRILL	NE	123	205075	OA	1965
DUMP	MORRILL	NE	123	003596	O	1978
DUNLAP	MORRILL	NE	123	206687	OA	1960
DURHAM	KIMBALL	NE	105	207493	O	1958
DVORAK	CHEYENNE	NE	033	012160	O	1987
DYE	CHEYENNE	NE	033	208901	O	1976
EAGLE	HITCHCOCK	NE	087	210370	O	1961
EAGLET	MORRILL	NE	123	210727	OA	1972
EDDY	CHEYENNE	NE	033	213315	O	1962
EDWARDS	BANNER	NE	007	215299	O	1957
EGGLESTON	CHEYENNE	NE	033	215741	ON	1954
EHMKE	CHEYENNE	NE	033	215849	OA	1978
ELM CREEK	HITCHCOCK	NE	087	221275	O	1974
ELM CREEK SE	HITCHCOCK	NE	087	221358	O	1977
EMERALD	CHEYENNE	NE	033	223538	O	1961
ENDERS	KIMBALL	NE	105	224933	O	1952
ENDO	CHEYENNE	NE	033	224964	O	1968
ENGELLAND	CHEYENNE	NE	033	225181	ON	1953
ENGELLAND WEST	CHEYENNE	NE	033	225212	ONA	1968
ENSTROM	HITCHCOCK	NE	087	226017	O	1979
EPWORTH	BANNER	NE	007	226793	O	1964
EUCHRE	KIMBALL	NE	105	229436	OA	1960
EUREKA	FRANKLIN	NE	061	229994	O	1982
EVERTSON	KIMBALL	NE	105	231451	OA	1956
EWING	SCOTTS BLUFF	NE	157	231637	O	1985
EXTOL	KIMBALL	NE	105	008497	OA	1983
FALLS CITY	RICHARDSON	NE	147	234839	O	1939
FALSTAFF	BANNER	NE	007	235118	OA	1960
FARO	CHEYENNE	NE	033	236637	OA	1960
FARO NORTH	CHEYENNE	NE	033	236668	OA	1961
FARR	CHEYENNE	NE	033	236699	OA	1955
FARRELL	KIMBALL	NE	105	236761	OA	1958
FAUST	BANNER	NE	007	002699	O	1978
FELIS TIGRIS	KIMBALL	NE	105	238397	O	1963
FERNQUIST	KIMBALL	NE	105	239575	O	1956
FIFER	KIMBALL	NE	105	240715	OA	1959
FIFER NE	KIMBALL	NE	105	240746	OA	1966
FILON	CHEYENNE	NE	033	241025	OA	1965
FIN	DUNDY	NE	057	002701	O	1981
FINK	BANNER	NE	007	241273	O	1957
FIVE CARD	KIMBALL	NE	105	242978	OA	1960
FLAH	CHEYENNE	NE	033	243521	O	1966
FLAIL	CHEYENNE	NE	033	243552	OA	1963
FLEMING	CHEYENNE	NE	033	244916	ONA	1953
FLESSNER	KIMBALL	NE	105	245071	OA	1955
FLINT	BANNER	NE	007	245195	OA	1967
FLOWER	BANNER	NE	007	246435	OA	1959
FONDO	RED WILLOW	NE	145	247784	O	1963
FOOTHILLS	BANNER	NE	007	248125	O	1963
FORBES	KIMBALL	NE	105	248249	O	1955
FORELAND	CHEYENNE	NE	033	248590	O	1962
FORSLING	KIMBALL	NE	105	249613	O	1958
FORT LARAMIE	SCOTTS BLUFF	NE	157	250379	O	1971
FORTITUDE	BANNER	NE	007	251721	O	1962
FRANZEN	CHEYENNE	NE	033	255612	OA	1953
FRASIER	DUNDY	NE	057	255736	O	1985
FRECKS	HITCHCOCK	NE	087	002704	O	1981
FREDERICK	KIMBALL	NE	105	256108	O	1958
FREI	CHEYENNE	NE	033	257379	O	1959
FREI WEST	CHEYENNE	NE	033	257410	O	1960
FRENCHMAN CREEK	HITCHCOCK	NE	087	257906	O	1980
GABE ROCK	BANNER	NE	007	262426	OA	1960
GAP	BANNER	NE	007	264545	OA	1975
GARNET	CHEYENNE	NE	033	266084	O	1981
GEHRKE	KIMBALL	NE	105	268898	O	1957
GEM	HITCHCOCK	NE	087	269022	O	1979
GENERAL	RED WILLOW	NE	145	008502	O	1983
GERVER	RED WILLOW	NE	145	270727	O	1966
GEU	CHEYENNE	NE	033	270944	OA	1952
G-MAR	KIMBALL	NE	105	262136	O	1974
GOLDEN	HITCHCOCK	NE	087	278277	O	1982
GOLDENROD	HITCHCOCK	NE	087	002655	O	1982
GOOD-ALL	HITCHCOCK	NE	087	002656	O	1981
GOODWIN	KIMBALL	NE	105	280509	O	1952
GRAFF	CHEYENNE	NE	033	283501	OA	1959
GRAFF	MORRILL	NE	123	283501	O	1959
GRAFF SOUTH	CHEYENNE	NE	033	002657	O	1951
GRAHAM	CHEYENNE	NE	033	283718	OA	1955
GRANDVIEW	BANNER	NE	007	284927	O	1981
GRANT	BANNER	NE	007	285299	O	1959
GREEN VALLEY	HITCHCOCK	NE	087	288523	O	1988
GREENWOOD CREEK	MORRILL	NE	123	289949	OA	1959
GROSS	KIMBALL	NE	105	292367	O	1956
GRUBBS	BANNER	NE	007	293080	OA	1957
GULCH	MORRILL	NE	123	294243	O	1967
GURLEY	CHEYENNE	NE	033	294863	OA	1949
HAACK	KIMBALL	NE	105	297833	O	1958
HAFEMAN	KIMBALL	NE	105	298608	O	1954
HAGSTROM	KIMBALL	NE	105	002711	OA	1981
HALO	CHEYENNE	NE	033	300840	O	1962
HAMLET	HAYES	NE	085	301677	O	1992
HARFORD RANCH	DUNDY	NE	057	003618	O	1981
HARRISBURG	BANNER	NE	007	307598	OA	1951
HARRISBURG NORTH	BANNER	NE	007	002713	O	1954
HART	MORRILL	NE	123	308187	O	1952
HARVEY	BANNER	NE	007	308993	O	1982
HASCALL	MORRILL	NE	123	309241	O	1957
HAUG	KIMBALL	NE	105	310047	OA	1959
HAUSSENER	KIMBALL	NE	105	310109	OA	1959
HAUSSERMAN	HARLAN	NE	083	310140	O	1953
HAYES CENTER	HAYES	NE	085	011147	O	1986
HAYES CENTER WEST	HAYES	NE	085	012986	O	1988
HAZARD	CHEYENNE	NE	033	311938	O	1962
HEATH	BANNER	NE	007	313171	O	1965
HEIDEMANN	KIMBALL	NE	105	313946	O	1956
HEIDER	CHEYENNE	NE	033	313977	O	1957
HEIDER	KIMBALL	NE	105	313977	O	1957
HENDRIKS	CHEYENNE	NE	033	316178	OA	1959
HENDRIKS EAST	CHEYENNE	NE	033	002715	OA	1976
HENRY	CHEYENNE	NE	033	316798	O	1955
HERITAGE HILLS	RED WILLOW	NE	145	014553	O	1991
HICKMAN CANYON	DUNDY	NE	057	002716	O	1980
HICKMAN CANYON NORTH	DUNDY	NE	057	002717	O	1981
HIGH LINE	SCOTTS BLUFF	NE	157	002720	OA	1978
HIGHLAND	DUNDY	NE	057	321999	O	1961
HILL	KIMBALL	NE	105	322712	O	1959
HILLTOP	KIMBALL	NE	105	323642	O	1960
HINSHAW	KIMBALL	NE	105	324231	O	1958
HIRONOMOUS	KIMBALL	NE	105	002721	O	1953
HOAGLAND	HITCHCOCK	NE	087	002722	O	1981
HOBBS	DUNDY	NE	057	325689	O	1981
HOFFMAN	KIMBALL	NE	105	326340	O	1958
HOLE-IN-ROCK	BANNER	NE	007	327642	O	1967
HOMESTEAD	KIMBALL	NE	105	330060	O	1998
HONEY CREEK	RICHARDSON	NE	147	330711	O	1969
HOOVER	DUNDY	NE	057	331362	O	1988
HOPKINS	CHEYENNE	NE	033	331858	O	1959
HORINEK	HITCHCOCK	NE	087	332467	O	1975
HORN	BANNER	NE	007	332540	OA	1956
HORSE CREEK	DUNDY	NE	057	000312	O	1998
HORSESHOE	BANNER	NE	007	333315	O	1975
HOSKOVEC	KIMBALL	NE	105	333749	O	1955
HOST	BANNER	NE	007	333988	OA	1973
HOUTBY	KIMBALL	NE	105	334927	O	1954
HOWARD	KIMBALL	NE	105	335113	O	1978
HRUSKA	KIMBALL	NE	105	335966	OA	1956
HUDSON	HITCHCOCK	NE	087	336757	O	1958
HUFFMAN	BANNER	NE	007	337191	OA	1956
HUNTSMAN	CHEYENNE	NE	033	340291	ONA	1950
HUSKER	HITCHCOCK	NE	087	009382	O	1983
HYSON	KIMBALL	NE	105	341927	OA	1957
IBEX	KIMBALL	NE	105	343207	ON	1962
ICKES	CHEYENNE	NE	033	343339	O	1970
IDIO	KIMBALL	NE	105	002978	O	1970
IDLE ACRES	BANNER	NE	007	343660	OA	1961
IDLER	KIMBALL	NE	105	343672	O	1962
INDIAN CREEK	DUNDY	NE	057	345200	O	1961
INDIAN CREEK EAST	DUNDY	NE	057	345231	O	1961
INDIAN SPRINGS	BANNER	NE	007	345603	OA	1957
INLET	KIMBALL	NE	105	346874	O	1963
ISTHMUS	KIMBALL	NE	105	349742	O	1968
ITTNER	CHEYENNE	NE	033	349804	O	1954
ITTNER SE	CHEYENNE	NE	033	002724	OA	1974
JACINTO	KIMBALL	NE	105	352262	O	1955
JACKSON	GARDEN	NE	069	353006	OA	1979
JADE	KIMBALL	NE	105	353657	OA	1970
JADE EAST	KIMBALL	NE	105	353662	N	1979
JANA	CHEYENNE	NE	033	354615	O	1974
JENNIE	CHEYENNE	NE	033	357540	O	1977
JET	BANNER	NE	007	358539	ON	1973
JINKY	DEUEL	NE	049	359967	N	1974
JOHNSON	CHEYENNE	NE	033	361797	OA	1951
JOHNSON SE	CHEYENNE	NE	033	362146	O	1971
JONES	DUNDY	NE	057	363037	O	1959
JORMAR	CHEYENNE	NE	033	364153	O	1971
JOYCE	BANNER	NE	007	364680	OA	1974
JUDD	KIMBALL	NE	105	365433	OA	1984
JUDI	CHEYENNE	NE	033	365568	OA	1975
JUELFS-GAYLORD	CHEYENNE	NE	033	365805	OA	1955
JUELFS-GAYLORD	MORRILL	NE	123	365805	O	1955
JUNCTION	DEUEL	NE	049	366239	O	1995
JUNCTION	GARDEN	NE	069	366239	O	1995
JURGENS	CHEYENNE	NE	033	014694	N	1993
KAME	CHEYENNE	NE	033	368697	O	1963
KAME SOUTH	CHEYENNE	NE	033	011171	O	1986
KAUFMAN	KIMBALL	NE	105	370309	O	1953
KEEFER	KIMBALL	NE	105	371162	O	1957
KELLY CREEK EAST	RED WILLOW	NE	145	010107	O	1982
KELLY'S GULCH	DUNDY	NE	057	002728	O	1981
KEMA	HITCHCOCK	NE	087	002729	O	1981
KENMAC	BANNER	NE	007	374696	O	1954
KENNING	KIMBALL	NE	105	013141	O	1988
KENO	CHEYENNE	NE	033	375192	O	1960
KENTON	KIMBALL	NE	105	375378	OA	1954
KERST	RED WILLOW	NE	145	002730	O	1978
KEVIL	RED WILLOW	NE	145	376835	O	1968
KIMBALL	KIMBALL	NE	105	378719	OA	1954
KIMBALL WEST	KIMBALL	NE	105	378789	O	1953
KIRK	BANNER	NE	007	381509	O	1982
KLEINHOLZ	KIMBALL	NE	105	382579	OA	1956
KMA	KIMBALL	NE	105	008535	O	1983
KNOLL	KIMBALL	NE	105	383641	O	1968
KREIZINGER	KIMBALL	NE	105	387315	O	1957
KRUEGER	CHEYENNE	NE	033	387997	OA	1953
KUGLER	CHEYENNE	NE	033	388354	OA	1952
LANDON	CHEYENNE	NE	033	400353	O	1963
LANE	MORRILL	NE	123	400725	O	1956
LARSON RANCH	CHEYENNE	NE	033	402678	O	1966
LAUCOMER	SIOUX	NE	165	011188	OA	1986
LAWRENCE FORK	KIMBALL	NE	105	405282	OA	1956
LEAFDALE	CHEYENNE	NE	033	406639	O	1958
LEAFDALE	KIMBALL	NE	105	406639	O	1958
LEBANON (NEW)	RED WILLOW	NE	145	407113	O	1971
LEFFLER	HAYES	NE	085	010507	O	1985
LEONARD	KIMBALL	NE	105	410731	OA	1954
LEWIS	BANNER	NE	007	411940	O	1958
LIBERTY	CHEYENNE	NE	033	413142	O	1961
LINDBERG	MORRILL	NE	123	414971	O	1956

Field Name	County Name	State Sub	Co Code	Field Code	Field Type	Disc Year
LINDBERG RANCH	MORRILL	NE	123	014698	O	1993
LINE	CHEYENNE	NE	033	415808	N	1972
LINGO	HITCHCOCK	NE	087	415880	O	1980
LINK	BANNER	NE	007	415901	O	1968
LINN	KIMBALL	NE	105	416056	OA	1958
LINTON	CHEYENNE	NE	033	416304	O	1993
LLANO	BANNER	NE	007	421032	O	1952
LOBO	KIMBALL	NE	105	421451	OA	1983
LONG	KIMBALL	NE	105	425264	OA	1952
LONG SPRINGS	BANNER	NE	007	425977	O	1966
LOREN	DUNDY	NE	057	002605	O	1981
LOVERCHECK	BANNER	NE	007	430379	OA	1951
LOVERCHECK NORTH	BANNER	NE	007	430410	OA	1960
LOWBALL	KIMBALL	NE	105	002606	O	1955
LUDDEN	BANNER	NE	007	433116	O	1956
LUECK	KIMBALL	NE	105	010123	O	1985
LUKASSEN	KIMBALL	NE	105	433488	O	1956
LYNX	KIMBALL	NE	105	003647	O	1982
LYON	KIMBALL	NE	105	002608	O	1980
MAAS	KIMBALL	NE	105	438202	OA	1958
MAJESTIC	CHASE	NE	029	002609	O	1981
MALCOLM	KIMBALL	NE	105	441953	O	1960
MALEY	CHEYENNE	NE	033	442046	O	1954
MALLARD	BANNER	NE	007	442387	O	1961
MAMOO	KIMBALL	NE	105	012227	OA	1987
MAR	MORRILL	NE	123	445704	O	1976
MARCUM	KIMBALL	NE	105	446634	O	1953
MARGATE	CHEYENNE	NE	033	446882	OA	1970
MARKER	KIMBALL	NE	105	002611	O	1979
MARLOWE	CHEYENNE	NE	033	448897	O	1951
MARVEL	CHEYENNE	NE	033	450354	O	1965
MASSACRE CANYON	HITCHCOCK	NE	087	451610	O	1974
MATADOR	MORRILL	NE	123	452214	OA	1960
MATADOR EAST	MORRILL	NE	123	006143	OA	1982
MATHER	CHEYENNE	NE	033	452462	O	1968
MATHERS	HAYES	NE	085	452493	O	1991
MATHEWSON	CHEYENNE	NE	033	010131	OA	1985
MAX	DUNDY	NE	057	454291	O	1975
MCBRIDE	CHEYENNE	NE	033	456562	O	1959
MCCARTNEY	RED WILLOW	NE	145	002615	O	1981
MCCORD	GARDEN	NE	069	458267	O	1956
MCCOURT	CHEYENNE	NE	033	002616	OA	1951
MCCOURT WEST	CHEYENNE	NE	033	458391	N	1992
MCDANIEL	BANNER	NE	007	459135	O	1957
MCDONALD	HITCHCOCK	NE	087	459197	O	1980
MCLERNON	CHEYENNE	NE	033	461925	OA	1950
MCMILLEN	CHEYENNE	NE	033	002177	O	1953
MCMURRAY	BANNER	NE	007	462452	O	1958
MEAD	BANNER	NE	007	463421	OA	1958
MEECHAM	BANNER	NE	007	465529	OA	1959
MEEKER CANAL	HITCHCOCK	NE	087	465626	O	1976
MELTON	LINCOLN	NE	111	467017	O	1982
MESETA	CHEYENNE	NE	033	469776	O	1967
MIAMI	BANNER	NE	007	470885	OA	1959
MIDDLE CREEK	CHEYENNE	NE	033	471598	O	1971
MIDDLE CREEK	MORRILL	NE	123	471598	O	1971
MIDWAY	RED WILLOW	NE	145	472745	O	1961
MIDWEST	BANNER	NE	007	473179	O	1959
MILLER	CHEYENNE	NE	033	474574	N	1992
MILLER NORTH	CHEYENNE	NE	033	474822	N	1992
MILLSTONE	BANNER	NE	007	004458	O	1984
MINATARE	SCOTTS BLUFF	NE	157	476434	OA	1964
MINATARE NORTH	SCOTTS BLUFF	NE	157	476465	OA	1964
MINTKEN	KIMBALL	NE	105	478015	O	1955
MIRACLE	BANNER	NE	007	478201	OA	1960
MITCH	HITCHCOCK	NE	087	478930	O	1975
MOCKETT	KIMBALL	NE	105	480349	OA	1958
MODRELL	RED WILLOW	NE	145	003653	O	1981
MOHATT	CHEYENNE	NE	033	480938	OA	1954
MONAHAN	CHEYENNE	NE	033	481304	O	1957
MONAHAN	KIMBALL	NE	105	481304	O	1957
MONTE	BANNER	NE	007	482457	OA	1960
MONTIE	DUNDY	NE	057	002618	O	1981
MONUMENT	HITCHCOCK	NE	087	483046	O	1978
MORTON	KIMBALL	NE	105	486611	OA	1955
MOSIER	BANNER	NE	007	487200	OA	1956
MURFIN	CHEYENNE	NE	033	494486	O	1957
MUSTANG CANYON	MORRILL	NE	123	495633	O	1964
NEWPORT	KIMBALL	NE	105	506540	O	1986
NICHOLS	KIMBALL	NE	105	507556	OA	1959
NIKE	MORRILL	NE	123	508323	OA	1978
NORTH	KIMBALL	NE	105	512525	O	1956
NORTH FORK	HITCHCOCK	NE	087	512556	O	1960
NOTT	KIMBALL	NE	105	513610	OA	1955
NOVOTNY	CHEYENNE	NE	033	002623	O	1982
NUGENT	KIMBALL	NE	105	514580	O	1979
OAK CANYON EAST	HITCHCOCK	NE	087	002624	O	1978
OASIS	RED WILLOW	NE	145	518386	O	1983
O'CONNELL	CHEYENNE	NE	033	519325	ONA	1954
OLD BALDY	DUNDY	NE	057	522657	O	1988
OLIVER RESERVOIR	KIMBALL	NE	105	524068	OA	1957
OLSEN	BANNER	NE	007	524905	O	1955
OLSEN	MORRILL	NE	123	524905	O	1955
OMEGA	BANNER	NE	007	525339	O	1961
ONE-0-ONE	HITCHCOCK	NE	087	012245	O	1987
OOPS	HITCHCOCK	NE	087	002626	O	1982
OREGON TRAIL	SCOTTS BLUFF	NE	157	527765	O	1969
OSHKOSH	GARDEN	NE	069	529594	ON	1957
OSTGREN	BANNER	NE	007	529966	O	1957
OSTGREN	KIMBALL	NE	105	529966	O	1957
OTTER	KIMBALL	NE	105	530772	O	1961
OWASCO	KIMBALL	NE	105	531857	O	1953
OWL	KIMBALL	NE	105	532384	O	1964
PAD	CHEYENNE	NE	033	008590	OA	1983
PAINTER	KIMBALL	NE	105	535896	O	1959
PALISADE	HITCHCOCK	NE	087	006152	O	1983
PALMER STATE	KIMBALL	NE	105	537043	O	1955
PAN AM	BANNER	NE	007	537508	O	1957
PANHANDLE	KIMBALL	NE	105	537880	O	1958
PARKS	DUNDY	NE	057	540546	O	1974
PARMA	KIMBALL	NE	105	540732	O	1964
PARMAN	DUNDY	NE	057	014048	O	1990
PASHA	CHEYENNE	NE	033	541569	O	1966
PAUPERS RIDGE	RED WILLOW	NE	145	543801	O	1963
PAWNEE	HITCHCOCK	NE	087	544421	O	1987
PEARL	KIMBALL	NE	105	545964	O	1984
PEBBLE	CHEYENNE	NE	033	546553	ON	1959
PECOS	CHEYENNE	NE	033	547266	O	1961
PECOS WEST	CHEYENNE	NE	033	015784	O	1995
PELSTER	CHEYENNE	NE	033	548568	O	1954
PERKINS	KIMBALL	NE	105	550335	O	1959
PERSON	KIMBALL	NE	105	551637	O	1959
PETERSON	BANNER	NE	007	552319	OA	1957
PETROLEUM STATE	BANNER	NE	007	552598	OA	1955
PETSCH	KIMBALL	NE	105	552908	OA	1958
PHILLIPS	KIMBALL	NE	105	554094	O	1955
PHILLIPS EAST	KIMBALL	NE	105	554125	OA	1955
PIERCE LAKE	DUNDY	NE	057	555365	O	1960
PILE	BANNER	NE	007	555954	OA	1959
PILLAR	CHEYENNE	NE	033	556067	O	1962
PINTAIL	KIMBALL	NE	105	557845	O	1961
PINTO	KIMBALL	NE	105	557876	O	1957
PLAINS	KIMBALL	NE	105	559349	O	1963
PLATEAU	KIMBALL	NE	105	559628	O	1972
PLATTE	SCOTTS BLUFF	NE	157	012252	OA	1987
PLEASANT RIDGE	HAYES	NE	085	560496	O	1988
PLEASANT VALLEY	DUNDY	NE	057	560651	O	1996
PLEASANT VIEW	CHEYENNE	NE	033	560868	O	1974
PLICA	BANNER	NE	007	561240	O	1968
POCKET	KIMBALL	NE	105	002977	O	1978
POD	KIMBALL	NE	105	562124	O	1967
POLE	KIMBALL	NE	105	002631	O	1979
POORE	RED WILLOW	NE	145	565689	O	1957
POTTER SW	CHEYENNE	NE	033	568665	O	1951
POTTER SW	KIMBALL	NE	105	568665	O	1951
POUND	KIMBALL	NE	105	002070	O	1955
POWER PLANT	SCOTTS BLUFF	NE	157	002632	OA	1979
PRAIRIE	KIMBALL	NE	105	570107	OA	1955
PRAIRIE EAST	KIMBALL	NE	105	570541	O	1985
PREBLE	CHEYENNE	NE	033	571440	OA	1952
PRIME	KIMBALL	NE	105	002634	OA	1976
PRIS	BANNER	NE	007	002635	O	1975
PROSPECT	HAYES	NE	085	573486	O	1990
PYRITE	KIMBALL	NE	105	576525	O	1970
R R	HITCHCOCK	NE	087	002642	O	1980
RABBASS	CHEYENNE	NE	033	582128	OA	1957
RANCHER	KIMBALL	NE	105	585670	OA	1977
RANDEL	RED WILLOW	NE	145	010605	O	1984
RANGE	CHEYENNE	NE	033	586220	OA	1964
RATLIFF	KIMBALL	NE	105	587181	O	1983
RAYMOND	BANNER	NE	007	588328	O	1957
RED DOG	BANNER	NE	007	590367	OA	1960
RED WILLOW CREEK	LINCOLN	NE	111	592196	O	1961
REDINGTON	MORRILL	NE	123	592630	O	1957
REDINGTON GAP	MORRILL	NE	123	592643	O	1976
REEP	KIMBALL	NE	105	002639	O	1981
REEVES	KIMBALL	NE	105	593808	O	1959
REIHER	HITCHCOCK	NE	087	594924	O	1958
REIMERS	CHEYENNE	NE	033	595048	O	1951
REIMERS SW	CHEYENNE	NE	033	595079	O	1966
REPOSE	KIMBALL	NE	105	008608	OA	1983
REPUBLICAN RIVER	HITCHCOCK	NE	087	596400	O	1976
REPUBLICAN RIVER NORTH	HITCHCOCK	NE	087	003677	O	1982
RICHARDS	GARDEN	NE	069	599218	O	1956
RICKARD	DUNDY	NE	057	600303	O	1958
RIE	CHEYENNE	NE	033	600907	OA	1977
RIFLE	RED WILLOW	NE	145	002640	O	1982
RIGGS	KIMBALL	NE	105	601295	OA	1966
RIVERSIDE	HITCHCOCK	NE	087	603992	O	1982
ROCK CANYON	DUNDY	NE	057	607628	O	1961
ROCKY HOLLOW	BANNER	NE	007	609426	O	1956
RODMAN	KIMBALL	NE	105	610108	O	1956
ROGER	CHEYENNE	NE	033	610573	OA	1977
ROH	BANNER	NE	007	610883	OA	1952
ROHLFING	CHEYENNE	NE	033	610914	ON	1954
ROHLFING NORTH	CHEYENNE	NE	033	610926	ONA	1973
ROUBADEAU	SCOTTS BLUFF	NE	157	615161	O	1959
ROVER	KIMBALL	NE	105	616246	O	1981
RUDDY	KIMBALL	NE	105	617867	OA	1964
RUDOLPH	CHEYENNE	NE	033	618022	OA	1955
RUSH CREEK	CHEYENNE	NE	033	619386	O	1955
RUSSELL	KIMBALL	NE	105	619882	O	1956
RUTH	KIMBALL	NE	105	620564	OA	1985
SAHS	CHEYENNE	NE	033	624348	OA	1955
SAINT	HITCHCOCK	NE	087	624600	O	1981
SAND CREEK	FRONTIER	NE	063	629742	O	1962
SAND HILLS	DUNDY	NE	057	630052	O	1983
SARATOGA	BANNER	NE	007	633958	OA	1962
SCHMID	KIMBALL	NE	105	638151	OA	1954
SCHMOELLER	KIMBALL	NE	105	638368	OA	1958
SCHNEIDER	KIMBALL	NE	105	638461	OA	1955
SCHNELL	CHEYENNE	NE	033	638523	O	1953
SCHNELL SOUTH	CHEYENNE	NE	033	638585	O	1965
SCHOOL CREEK	RED WILLOW	NE	145	638926	O	1972
SCHOU	GARDEN	NE	069	015787	N	1995
SCHRACK	KIMBALL	NE	105	639050	OA	1952
SCHULER	BANNER	NE	007	639205	O	1985
SEEP	BANNER	NE	007	642654	O	1967
SELL	CHEYENNE	NE	033	643491	OA	1955
SELL WEST	CHEYENNE	NE	033	643522	O	1955
SEWARD	DUNDY	NE	057	645847	O	1982
SHAW	KIMBALL	NE	105	648653	OA	1957
SHELDA	CHEYENNE	NE	033	649786	OA	1975
SHELL STATE	CHEYENNE	NE	033	650203	OA	1957
SHIVELY	BANNER	NE	007	653055	O	1957
SHOGUN	KIMBALL	NE	105	002646	O	1981
SHORE	BANNER	NE	007	653644	O	1964
SHORT	CHEYENNE	NE	033	653737	O	1924
SHOWLOW	BANNER	NE	007	654047	O	1960
SHUBERT	RICHARDSON	NE	147	654295	O	1940
SIDNEY NORTH	CHEYENNE	NE	033	655163	OA	1951
SIDNEY SW	CHEYENNE	NE	033	655225	ONA	1954
SIGNAL HILL	KIMBALL	NE	105	002263	O	1981
SILVER	KIMBALL	NE	105	002649	O	1980

Field Name	County Name	State Sub	Co Code	Field Code	Field Type	Disc Year
SILVER CREEK	RED WILLOW	NE	145	656186	O	1960
SIMPSON	KIMBALL	NE	105	657085	O	1958
SIMPSON EAST	KIMBALL	NE	105	657116	OA	1966
SINCLAIR	BANNER	NE	007	657426	OA	1959
SINGLETON	BANNER	NE	007	657550	OA	1958
SINK	RED WILLOW	NE	145	657643	O	1965
SIOUX	CHEYENNE	NE	033	657922	ON	1964
SIPHON	RED WILLOW	NE	145	002734	O	1966
SISSON	KIMBALL	NE	105	658046	OA	1951
SISSON EAST	KIMBALL	NE	105	658077	OA	1951
SKELLY	KIMBALL	NE	105	659201	OA	1957
SKILES	KIMBALL	NE	105	659573	O	1957
SKINNY	DUNDY	NE	057	014710	O	1993
SLAMA	CHEYENNE	NE	033	660100	OA	1957
SLEEPY HOLLOW	RED WILLOW	NE	145	660720	O	1960
SLEEPY HOLLOW NW	RED WILLOW	NE	145	660751	O	1961
SLOSS	KIMBALL	NE	105	002064	OA	1954
SMITH	BANNER	NE	007	662146	O	1957
SNETHEN	RICHARDSON	NE	147	663851	O	1953
SNOWDRIFT	KIMBALL	NE	105	006431	O	1995
SNYDER	BANNER	NE	007	664130	OA	1976
SOULE	BANNER	NE	007	666424	OA	1959
SOUTH CREEK	HITCHCOCK	NE	087	002979	O	1975
SOUTHWICK	DUNDY	NE	057	667276	O	1976
SPATH	KIMBALL	NE	105	668222	O	1959
SPEAROW	CHEYENNE	NE	033	668718	OA	1955
SPOTTEDTAIL CREEK	SIOUX	NE	165	009946	OA	1984
SPRING CREEK	FRONTIER	NE	063	670919	O	1961
STAGE HILL	BANNER	NE	007	675368	OA	1964
STAGE HILL	SCOTTS BLUFF	NE	157	675368	OA	1964
STANLEY	CHEYENNE	NE	033	676422	O	1959
STARK	MORRILL	NE	123	676949	OA	1956
STAUFFER	BANNER	NE	007	677786	OA	1955
STEELE	KIMBALL	NE	105	678809	O	1955
STEVENS	KIMBALL	NE	105	680142	OA	1957
STOLTE	HITCHCOCK	NE	087	002438	O	1981
STRAIN STATE	KIMBALL	NE	105	683459	OA	1956
STRATTON WEST	HITCHCOCK	NE	087	683998	O	1979
SUESS	RED WILLOW	NE	145	002597	O	1980
SULFIDE	KIMBALL	NE	105	687210	O	1961
SUNBIRD	LINCOLN	NE	111	013429	O	1989
SUNOL	CHEYENNE	NE	033	689938	N	1955
SURGE	KIMBALL	NE	105	690496	O	1967
SUSAN	KIMBALL	NE	105	690713	O	1952
SUTTON	CHEYENNE	NE	033	691364	O	1959
SWEARINGEN	KIMBALL	NE	105	692085	OA	1954
SWEARINGEN EAST	KIMBALL	NE	105	002599	O	1976
SWISHER	KIMBALL	NE	105	693139	O	1956
SYLVAN	MORRILL	NE	123	693488	O	1972
TABLE	CHEYENNE	NE	033	002600	OA	1979
TALLYHO	CHEYENNE	NE	033	696566	OA	1964
TEE-A	KIMBALL	NE	105	700131	OA	1975
TEEPEE	CHEYENNE	NE	033	011273	OA	1977
TERMAN	CHEYENNE	NE	033	701774	N	1979
TERRACE	KIMBALL	NE	105	701945	O	1963
TERRESTRIAL	KIMBALL	NE	105	013651	OA	1990
TEXAS TRAIL	HITCHCOCK	NE	087	703102	O	1980
THOMPSON	CHEYENNE	NE	033	705216	OA	1953
THORP	KIMBALL	NE	105	002071	O	1977
THUNDER	KIMBALL	NE	105	707055	O	1980
TOOF	CHEYENNE	NE	033	713285	O	1956
TOP	BANNER	NE	007	713369	O	1971
TOP WEST	BANNER	NE	007	003703	OA	1981
TORGESON	KIMBALL	NE	105	713688	OA	1951
TOWER	KIMBALL	NE	105	714463	O	1977
TOWLE	KIMBALL	NE	105	714525	OA	1958
TRACK	KIMBALL	NE	105	714975	OA	1979
TRAMMEL	CHASE	NE	029	009959	O	1984
TRAMMEL	DUNDY	NE	057	009959	O	1984
TRIPLE J	KIMBALL	NE	105	717997	O	1979
TRI-STATE CANAL	MORRILL	NE	123	003705	O	1982
TULA	KIMBALL	NE	105	720129	O	1968
TWIN LAKES	DUNDY	NE	057	723671	O	1975
TY	DEUEL	NE	049	724380	OA	1977
TYRO	BANNER	NE	007	724826	OA	1962
TYSON	KIMBALL	NE	105	725198	ONA	1978
UNION	KIMBALL	NE	105	727611	ON	1966
UNION NORTH	KIMBALL	NE	105	727999	ON	1977
UNION VALLEY	CHEYENNE	NE	033	728386	O	1977
UNOS	BANNER	NE	007	729223	OA	1971
UPLAND	BANNER	NE	007	729479	OA	1969
UPTON	HITCHCOCK	NE	087	729665	O	1978
URSA	CHEYENNE	NE	033	730076	O	1966
VALLEY	RED WILLOW	NE	145	732480	O	1982
VAVRA	KIMBALL	NE	105	734433	O	1955
VEDENE	BANNER	NE	007	735077	O	1956
VEDENE SW	BANNER	NE	007	009967	O	1984
VEIN	CHEYENNE	NE	033	009968	OA	1984
VESSELS	SCOTTS BLUFF	NE	157	736968	OA	1957
VIKING	KIMBALL	NE	105	738821	O	1959
VOSS	KIMBALL	NE	105	741519	OA	1954
VOSS NORTH	KIMBALL	NE	105	741550	O	1957
VOWERS	BANNER	NE	007	741705	O	1955
VOWERS WEST	BANNER	NE	007	014713	OA	1993
VRTATKO	KIMBALL	NE	105	741876	O	1954
VULCAN	KIMBALL	NE	105	742047	O	1961
WAGER	BANNER	NE	007	744071	O	1962
WAITMAN	MORRILL	NE	123	744908	OA	1957
WALKER	CHEYENNE	NE	033	745776	O	1985
WARNER RANCH	BANNER	NE	007	749403	O	1966
WEAVER	BANNER	NE	007	753860	OA	1959
WEWOKA	KIMBALL	NE	105	761734	OA	1960
WHIST	CHEYENNE	NE	033	763477	ON	1955
WHISTLE CREEK	SIOUX	NE	165	763486	O	1986
WHITEHOUSE	KIMBALL	NE	105	765315	O	1961
WIDGET	DUNDY	NE	057	009663	OA	1984
WIDGET NW	DUNDY	NE	057	011294	O	1986
WILDCAT RUN	KIMBALL	NE	105	768446	OA	1962
WILDHORSE CANYON	HITCHCOCK	NE	087	768229	O	1961
WILLIAM	CHEYENNE	NE	033	769562	O	1983
WILLOW CREEK	BANNER	NE	007	770647	O	1989
WILLOW SPRINGS	BANNER	NE	007	771112	O	1959
WILLSON RANCH	BANNER	NE	007	771546	O	1957
WILLSON RANCH SOUTH	BANNER	NE	007	771577	OA	1959
WILSON	BANNER	NE	007	771887	OA	1956
WILSONVILLE	FURNAS	NE	065	772135	O	1964
WILSONVILLE SW	FURNAS	NE	065	772166	O	1966
WINKLEMAN	CHEYENNE	NE	033	773499	OA	1954
WOOD	CHEYENNE	NE	033	776980	ON	1952
WORDEN	CHEYENNE	NE	033	779100	O	1976
WOTEN	CHEYENNE	NE	033	779863	O	1954
WYKERT	BANNER	NE	007	781035	OA	1957
WYKERT	KIMBALL	NE	105	781035	OA	1957
YOUNG	KIMBALL	NE	105	787893	O	1955
YUKON	KIMBALL	NE	105	789041	OA	1960
ZENITH	RED WILLOW	NE	145	791152	O	1961
ZOLLER STATE	KIMBALL	NE	105	002707	O	1955
ZULAUF	HITCHCOCK	NE	087	002708	O	1980

Nevada

Field Name	County Name	State Sub	Co Code	Field Code	Field Type	Disc Year
BACON FLAT	NYE	NV	023	003159	O	1981
BLACKBURN	EUREKA	NV	011	068740	O	1982
CURRANT	NYE	NV	023	174720	O	1976
DEADMAN CREEK	ELKO	NV	007	184088	O	1996
DUCKWATER CREEK	NYE	NV	023	015980	O	1990
EAGLE SPRINGS	NYE	NV	023	210680	O	1954
GHOST RANCH	NYE	NV	023	015981	O	1996
GRANT CANYON	NYE	NV	023	006202	O	1983
KATE SPRING	NYE	NV	023	011984	OA	1986
SAND DUNE	NYE	NV	023	000202	O	1998
SANS SPRINGS	NYE	NV	023	014707	O	1993
THREE BAR	EUREKA	NV	011	706363	O	1990
TOMERA RANCH	EUREKA	NV	011	012078	O	1987
TRAP SPRING	NYE	NV	023	715889	O	1976
WILLOW CREEK NORTH	EUREKA	NV	011	770678	O	1988

New Mexico

Field Name	County Name	State Sub	Co Code	Field Code	Field Type	Disc Year
ACME	CHAVES	NM10	005	002675	O	1951
ACME EAST	CHAVES	NM10	005	009512	O	1983
ACME SE	CHAVES	NM10	005	002706	O	1992
ACME SOUTH	CHAVES	NM10	005	002737	ON	1990
ADOBE	RIO ARRIBA	NM50	039	004287	N	1982
AID	EDDY	NM10	015	005527	ON	1941
AIRSTRIP	LEA	NM10	025	005883	OA	1975
AIRSTRIP NORTH	LEA	NM10	025	011041	OA	1986
AKAH NEZ	SAN JUAN	NM50	045	005961	OA	1967
ALACRAN HILLS	EDDY	NM10	015	006684	N	1978
ALAMITO	SANDOVAL	NM50	043	006723	OA	1978
ALAMITO	SAN JUAN	NM50	045	006723	OA	1978
ALAMO	SAN JUAN	NM50	045	006736	O	1972
ALBINO	SAN JUAN	NM50	045	007710	N	1977
ALLISON	LEA	NM10	025	011851	OA	1954
ALLISON	ROOSEVELT	NM10	041	011851	OA	1952
ALLISON EAST	LEA	NM10	025	011882	OA	1977
ALLISON EAST	ROOSEVELT	NM10	041	011882	OA	1977
ALLISON NORTH	ROOSEVELT	NM10	041	011913	O	1962
ALLISON SOUTH	LEA	NM10	025	011930	O	1992
ALLISON WEST	ROOSEVELT	NM10	041	011975	O	1954
ALSTON RANCH	LEA	NM10	025	011044	OA	1986
AMANDA	LEA	NM10	025	015075	N	1947
AMARILLO	SAN JUAN	NM50	045	015145	O	1972
ANDERSON	EDDY	NM10	015	017400	ONA	1940
ANDERSON RANCH	LEA	NM10	025	017462	ONA	1953
ANDERSON RANCH EAST	LEA	NM10	025	017493	O	1957
ANDERSON RANCH NORTH	LEA	NM10	025	017524	O	1962
ANDERSON RANCH SOUTH	LEA	NM10	025	017555	O	1962
ANDERSON RANCH SW	LEA	NM10	025	008198	O	1999
ANDERSON RANCH WEST	CHAVES	NM10	005	017586	ON	1962
ANDERSON RANCH WEST	LEA	NM10	025	017586	ONA	1962
ANDERSON SOUTH	LEA	NM10	025	017601		
ANGELL RANCH	EDDY	NM10	015	018563	N	1978
ANGELS PEAK	SAN JUAN	NM50	045	018578	OA	1958
ANIMAS	SAN JUAN	NM50	045	018872	N	1978
ANTELOPE DRAW	LEA	NM10	025	020112	O	
ANTELOPE RIDGE	EDDY	NM10	015	020345	N	1962
ANTELOPE RIDGE	LEA	NM10	025	020345	N	1962
ANTELOPE RIDGE NORTH	LEA	NM10	025	004993	N	1981
ANTELOPE RIDGE NW	LEA	NM10	025	010011	O	1985
ANTELOPE RIDGE SOUTH	LEA	NM10	025	016084	O	1989
ANTELOPE RIDGE WEST	LEA	NM10	025	002568	ONA	1985
ANTELOPE SINK	EDDY	NM10	015	020407	ON	1956
ANTELOPE SINK NORTH	EDDY	NM10	015	020413	N	1971
APACHE RIDGE	LEA	NM10	025	011048	OA	1985
APACHE SPRINGS	CHAVES	NM10	005	021934	O	1955
APACHE SPRINGS NORTH	CHAVES	NM10	005	008349	N	1998
ARAB-C	LEA	NM10	025	014520	O	1992
ARCH	SAN JUAN	NM50	045	023306	N	1978
ARENA BLANCA	MCKINLEY	NM50	031	011049	OA	1986
ARENA BLANCA SE	SANDOVAL	NM50	043	015673	O	2000
ARENA ROJA	LEA	NM10	025	023926	N	1969
ARENA ROJA SOUTH	LEA	NM10	025	009393	N	1983
ARKANSAS JUNCTION	LEA	NM10	025	024546	ONA	1958
ARKANSAS JUNCTION WEST	LEA	NM10	025	024561	ONA	1976
ARMENTA	SAN JUAN	NM50	045	004998	ONA	1981
ARROW	LEA	NM10	025	026530	O	1929
ARROWHEAD	LEA	NM10	025	026561	OA	1938
ARTESIA	EDDY	NM10	015	026778	OA	1923
ATOKA	EDDY	NM10	015	029785	ONA	1941
ATOKA WEST	EDDY	NM10	015	029847	N	1970
AUSTIN	LEA	NM10	025	030901	ONA	1964
AUSTIN NW	LEA	NM10	025	009072	ONA	1985
AUSTIN SW	LEA	NM10	025	012106	OA	1987
AVALON	EDDY	NM10	015	031304	ONA	1979
AVALON EAST	EDDY	NM10	015	009073	ON	1988
AVALON NE	EDDY	NM10	015	031309	N	1977
AVALON NORTH	EDDY	NM10	015	031312	N	1976
AZOTEA MESA	EDDY	NM10	015	011316	OA	1987
AZTEC	SAN JUAN	NM50	045	032800	N	1950
AZTEC NORTH	SAN JUAN	NM50	045	032831	N	1954
BACA	SAN JUAN	NM50	045	012889	OA	1988
BAGLEY	LEA	NM10	025	035010	ONA	1949
BAGLEY EAST	LEA	NM10	025	035041	OA	1955

Field Name	County Name	State Sub	Co Code	Field Code	Field Type	Disc Year
BAGLEY NORTH	LEA	NM10	025	035103	OA	1957
BAGLEY WEST	LEA	NM10	025	035134	O	1964
BAISH	LEA	NM10	025	035754	O	1935
BAISH NORTH	LEA	NM10	025	035785	OA	1962
BAKER	ROOSEVELT	NM10	041	035847	N	1972
BALDRIDGE CANYON	EDDY	NM10	015	035985	N	1979
BALLARD	RIO ARRIBA	NM50	039	036746	N	1953
BALLARD	SANDOVAL	NM50	043	036746	N	1953
BALLARD	SAN JUAN	NM50	045	036746	N	1953
BANDANA POINT	EDDY	NM10	015	037459	N	1960
BARBER	EDDY	NM10	015	038823	O	1937
BARKER	SAN JUAN	NM50	045	039257		
BARKER CREEK	SAN JUAN	NM50	045	039288	N	1942
BARKER DOME	SAN JUAN	NM50	045	039319	N	
BAR-U	CHAVES	NM10	005	038410	OA	1964
BAR-U	LEA	NM10	025	038410	OA	1964
BASIN	RIO ARRIBA	NM50	039	042233	N	1947
BASIN	SANDOVAL	NM50	043	042233	N	1947
BASIN	SAN JUAN	NM50	045	042233	N	1947
BASS	EDDY	NM10	015	042450	N	1975
BATTLEAXE	LEA	NM10	025	043752	OA	1960
BAUM	LEA	NM10	025	044031	ONA	1955
BAUM SOUTH	LEA	NM10	025	016086	O	1992
BEAR DRAW	EDDY	NM10	015	048736	OA	1961
BEAR GRASS DRAW	EDDY	NM10	015	011907	ONA	1987
BELL LAKE	LEA	NM10	025	053324	ONA	1954
BELL LAKE EAST	LEA	NM10	025	016089	O	1974
BELL LAKE MIDDLE	LEA	NM10	025	053350	N	1969
BELL LAKE NORTH	LEA	NM10	025	053355	ONA	1960
BELL LAKE SOUTH	LEA	NM10	025	053363	N	1974
BELL LAKE WEST	LEA	NM10	025	053369	N	1979
BENSON	EDDY	NM10	015	056362	ONA	1943
BENSON EAST	EDDY	NM10	015	056393	O	1960
BENSON NORTH	EDDY	NM10	015	056424	O	1954
BERRY	LEA	NM10	025	058191	N	1964
BERRY NORTH	LEA	NM10	025	007008	ONA	1984
BIG DOG	LEA	NM10	025	061506	OA	1986
BIG DOG SOUTH	LEA	NM10	025	000167	O	1997
BIG EDDY	EDDY	NM10	015	061532	ONA	1970
BIG GAP	SAN JUAN	NM50	045	061702	ONA	1973
BIG SINKS	EDDY	NM10	015	000214	ONA	1983
BIG SINKS SE	EDDY	NM10	015	016088	O	
BIG SINKS SOUTH	EDDY	NM10	015	010034	N	1983
BILBREY	LEA	NM10	025	014079	ON	1981
BILBREY BASIN	LEA	NM10	025	000129	ONA	1983
BILBREY EAST	LEA	NM10	025	016091	O	
BILBREY NORTH	LEA	NM10	025	014148	ON	1990
BISHOP CANYON	LEA	NM10	025	066151	O	1956
BISHOP CANYON EAST	LEA	NM10	025	009077	OA	1984
BISHOP CANYON WEST	LEA	NM10	025	009396	OA	1984
BISTI	SAN JUAN	NM50	045	066864	ONA	1956
BISTI SOUTH	SAN JUAN	NM50	045	010037	OA	1985
BITTER LAKE	CHAVES	NM10	005	067050	O	1946
BITTER LAKE EAST	CHAVES	NM10	005	067055	N	1980
BITTER LAKE SOUTH	CHAVES	NM10	005	067081	O	1960
BITTER LAKE WEST	CHAVES	NM10	005	067112	O	1960
BLACK RIVER	EDDY	NM10	015	068523	ON	1937
BLACK RIVER EAST	EDDY	NM10	015	009397	N	1982
BLACK RIVER NE	EDDY	NM10	015	009398	N	1983
BLACK RIVER NORTH	EDDY	NM10	015	010040	N	1984
BLACK RIVER SOUTH	EDDY	NM10	015	016169	OA	1997
BLACKEYE	MCKINLEY	NM50	031	068915	OA	1972
BLACKWATER	CHAVES	NM10	005	069577	O	
BLANCO	RIO ARRIBA	NM50	039	070724	N	1927
BLANCO	SAN JUAN	NM50	045	070724	N	1927
BLANCO EAST	RIO ARRIBA	NM50	039	070786	N	1952
BLANCO SOUTH	RIO ARRIBA	NM50	039	070848	N	1951
BLANCO SOUTH	SANDOVAL	NM50	043	070848	N	1951
BLANCO SOUTH	SAN JUAN	NM50	045	070848	ONA	1952
BLANCO WEST	SAN JUAN	NM50	045	070879	N	1951
BLINEBRY	LEA	NM10	025	071716	ONA	1945
BLINEBRY WEST	LEA	NM10	025	071747	OA	1959
BLOOMFIELD	SAN JUAN	NM50	045	074320	ON	1926
BLUE HILL	SAN JUAN	NM50	045	075343	N	1958
BLUE MESA	MCKINLEY	NM50	031	009400	O	1983
BLUEHILL	SAN JUAN	NM50	045	076087	O	1953
BLUITT (ASSOCIATED)	ROOSEVELT	NM10	041	076335	ON	1968
BLUITT (NEW)	ROOSEVELT	NM10	041	011070	N	1981
BLUITT NE	ROOSEVELT	NM10	041	008350	O	1998
BLUITT NORTH	ROOSEVELT	NM10	041	076397	ONA	1988
BLUITT SOUTH	ROOSEVELT	NM10	041	005040	O	1982
BOOTLEG EAST	LEA	NM10	025	007021	N	1982
BOOTLEG RIDGE	LEA	NM10	025	002585	N	1981
BOOTLEG RIDGE EAST	LEA	NM10	025	008417	N	1982
BOOTLEG RIDGE NW	LEA	NM10	025	014436	OA	1992
BORDER HILL	CHAVES	NM10	005	013825	N	1991
BOUGH	LEA	NM10	025	082985	ONA	1949
BOUGHJINK	LEA	NM10	025	083047	N	1964
BOULDER	RIO ARRIBA	NM50	039	083109	ONA	1961
BOWERS	LEA	NM10	025	084132	OA	1946
BOWERS SOUTH	LEA	NM10	025	084163	N	1946
BOX CANYON	EDDY	NM10	015	084054	N	1977
BOYD	EDDY	NM10	015	085558	ON	1989
BRADLEY	LEA	NM10	025	087155	ON	1958
BRINNINSTOOL	LEA	NM10	025	092438	ONA	1981
BRONCO	LEA	NM10	025	093727	OA	1952
BRONCO SOUTH	LEA	NM10	025	093789	OA	1969
BRONCO SW	LEA	NM10	025	012917	O	1995
BRONCO WEST	LEA	NM10	025	093820	O	1965
BROWN	CHAVES	NM10	005	095091	O	1942
BRUNSON	LEA	NM10	025	097447	OA	1945
BRUNSON EAST	LEA	NM10	025	097478	OA	1966
BRUNSON NORTH	LEA	NM10	025	097509	O	1950
BRUNSON SOUTH	LEA	NM10	025	097540	OA	1963
BRUSHY DRAW	EDDY	NM10	015	097881	ON	1958
BRUSHY DRAW EAST	EDDY	NM10	015	009544	OA	1985
BRUSHY DRAW NORTH	EDDY	NM10	015	015808	O	1993
BRYNES TANK	EDDY	NM10	015	016093	N	
BS	RIO ARRIBA	NM50	039	016094	N	
BS MESA	RIO ARRIBA	NM50	039	034049	N	1969
BUBBLING SPRINGS WEST	EDDY	NM10	015	099290	N	1976
BUCKEYE	LEA	NM10	025	100005	OA	1965
BUENA SUERTE	SAN JUAN	NM50	045	101038	O	1971
BUFFALO	LEA	NM10	025	101276	ON	1954
BUFFALO EAST	LEA	NM10	025	101400	N	1962
BUFFALO SE	LEA	NM10	025	101586	OA	1988
BUFFALO SOUTH	LEA	NM10	025	101648	ON	1971
BUFFALO VALLEY	CHAVES	NM10	005	101803	ON	1959
BUFFALO VALLEY WEST	CHAVES	NM10	005	005068	N	1982
BULLS EYE	CHAVES	NM10	005	007031	O	1980
BUNKER HILL	EDDY	NM10	015	103353	OA	1958
BUNTING RANCH	EDDY	NM10	015	005072	N	1981
BURRO CANYON	RIO ARRIBA	NM50	039	016214	N	1999
BURTNER	LEA	NM10	025	106670	O	1965
BURTON	EDDY	NM10	015	106701	O	1934
BURTON EAST	EDDY	NM10	015	005242	OA	1980
BURTON FLAT	EDDY	NM10	015	106716	N	1972
BURTON FLAT EAST	EDDY	NM10	015	106718	N	1976
BURTON FLAT NORTH	EDDY	NM10	015	106720	N	1975
BURTON FLAT WEST	EDDY	NM10	015	106728	N	1976
BURTON NORTH	EDDY	NM10	015	106732	ON	1964
BURTON SOUTH	EDDY	NM10	015	016096	N	1992
BUTTON MESA	CHAVES	NM10	005	108034	O	1960
BUTTON MESA SOUTH	LEA	NM10	025	108065	OA	1964
BYERS	LEA	NM10	025	108895	ON	1964
BYERS SE	LEA	NM10	025	007033	ON	1983
BYRNES TANK	EDDY	NM10	015	109190	O	1976
BYRNES TANK MIDDLE	EDDY	NM10	015	098850	N	1977
C L R	ROOSEVELT	NM10	041	110485	O	1962
CABIN LAKE	EDDY	NM10	015	111043	ONA	1960
CABRESTO	RIO ARRIBA	NM50	039	011356	N	1983
CABRESTO CANYON	RIO ARRIBBA	NM50	039	000187	N	1998
CALABAZA DRAW	EDDY	NM10	015	013830	N	1991
CALLOWAY	SAN JUAN	NM50	045	009407	N	1983
CALUMET	CHAVES	NM10	005	113926	O	1977
CAM	LEA	NM10	025	114360	O	1998
CAMPO	RIO ARRIBA	NM50	039	115765	N	1974
CANYON	EDDY	NM10	015	118297	OA	1959
CAPROCK	CHAVES	NM10	005	118917	O	1940
CAPROCK	EDDY	NM10	015	118917	OA	1940
CAPROCK	LEA	NM10	025	118917	O	1940
CAPROCK EAST	LEA	NM10	025	118948	OA	1951
CAPROCK NORTH	LEA	NM10	025	118979	OA	1954
CAPROCK WEST	CHAVES	NM10	005	009079	N	1984
CAR	EDDY	NM10	015	119289	O	1962
CARLSBAD	EDDY	NM10	015	120250	O	1955
CARLSBAD EAST	EDDY	NM10	015	120258	N	1976
CARLSBAD SE	EDDY	NM10	015	016097	N	
CARLSBAD SOUTH	EDDY	NM10	015	120281	ONA	1974
CARLSBAD WEST	EDDY	NM10	015	009548	O	1985
CARRACAS	RIO ARRIBA	NM50	039	015812	N	1992
CARSON	CHAVES	NM10	005	121862	N	1977
CARTER	LEA	NM10	025	122048	O	1953
CARTER SOUTH	LEA	NM10	025	122296	OA	1955
CARY	LEA	NM10	025	123195	OA	1948
CASEY	LEA	NM10	025	123753	OA	1975
CASEY WEST	LEA	NM10	025	011087	OA	1986
CASS	LEA	NM10	025	124249	O	1944
CASS DRAW	EDDY	NM10	015	124280	ON	1960
CASS DRAW NORTH	EDDY	NM10	015	015940	O	2000
CASS RANCH	EDDY	NM10	015	124311	O	1963
CASS SOUTH	LEA	NM10	025	011089	O	1986
CATCLAW DRAW	EDDY	NM10	015	125737	ONA	1986
CATCLAW DRAW EAST	EDDY	NM10	015	125741	ON	1991
CATO	CHAVES	NM10	005	126357	OA	1966
CATO NORTH	CHAVES	NM10	005	126365	O	1977
CATO WEST	CHAVES	NM10	005	016100	N	
CAUDILL	LEA	NM10	025	126543	ONA	1951
CAUDILL NE	LEA	NM10	025	009411	OA	1983
CAVE WEST	EDDY	NM10	015	126946	O	1955
CAWLEY DRAW	EDDY	NM10	015	009080	O	1984
CEDAR CANYON	EDDY	NM10	015	127727	ONA	1976
CEDAR HILL	SAN JUAN	NM50	045	127962	N	1984
CEDAR HILLS	EDDY	NM10	015	127993	ON	1951
CEDAR LAKE	EDDY	NM10	015	128024	ONA	1960
CEDAR LAKE EAST	EDDY	NM10	015	128055	N	1993
CEDAR LAKE NORTH	EDDY	NM10	015	128086	N	1965
CEDAR POINT	CHAVES	NM10	005	128148	ONA	1956
CEDAR POINT WEST	CHAVES	NM10	005	010062	N	1985
CEDRO	RIO ARRIBA	NM50	039	016101	N	
CEMETARY	EDDY	NM10	015	129171	ONA	1983
CEMETARY NORTH	EDDY	NM10	015	129186	N	1976
CEMETERY SE	EDDY	NM10	015	015945	N	2000
CERCA	LEA	NM10	025	130411	OA	1968
CEREZA CANYON	RIO ARRIBA	NM50	039	000787	N	1998
CHA CHA	SAN JUAN	NM50	045	130799	OA	1960
CHACO WASH	MCKINLEY	NM50	031	130892	O	1961
CHALK BLUFF	EDDY	NM10	015	005089	OA	1982
CHALK BLUFF WEST	EDDY	NM10	015	008752	O	1999
CHAVEROO	CHAVES	NM10	005	134767	O	1965
CHAVEROO	ROOSEVELT	NM10	041	134767	O	1965
CHAVEROO NE	CHAVES	NM10	005	134798	O	1965
CHAVEROO NE	ROOSEVELT	NM10	041	134798	OA	1967
CHAVEROO NORTH	CHAVES	NM10	005	134800	ONA	1984
CHAVEROO NORTH	ROOSEVELT	NM10	041	134800	ONA	1984
CHAVEROO SOUTH	CHAVES	NM10	005	134803	O	1977
CHAVES	CHAVES	NM10	005	002682		
CHAVES GAS AREA SE	CHAVES	NM10	005	134805	OA	1972
CHAVEZ GAS AREA	CHAVES	NM10	005	134813	N	1974
CHIMNEY ROCK	SAN JUAN	NM50	045	139355	O	1957
CHISUM	CHAVES	NM10	005	140068	OA	1949
CHISUM EAST	CHAVES	NM10	005	140099	O	1969
CHISUM NE	CHAVES	NM10	005	016197	O	1996
CHISUM NW	CHAVES	NM10	005	016102	O	
CHOSA DRAW	EDDY	NM10	015	007040	N	1983
CHOZA MESA	RIO ARRIBA	NM50	039	141122	N	1952
CINDY	LEA	NM10	025	142785	O	1969
CINTA ROJA	LEA	NM10	025	142827	N	1964
CLINE	LEA	NM10	025	148609	OA	1955
COLLINS RANCH	EDDY	NM10	015	002685	N	1981
COMANCHE	CHAVES	NM10	005	155631	O	1936
COMANCHE SPRINGS	CHAVES	NM10	005	012937	N	1989
COMANCHE STATELINE	LEA	NM10	025	155832	OA	1981
COMBS	EDDY	NM10	015	155848	N	1977

Field Name	County Name	State Sub	Co Code	Field Code	Field Type	Disc Year
CONE	SAN JUAN	NM50	045	157429	OA	1972
CONNOR	SAN JUAN	NM50	045	157982	N	1977
CONTINENTAL GAS	LEA	NM10	025	158545	O	1964
COOPER	LEA	NM10	025	159723	N	1981
CORBIN	LEA	NM10	025	161025	ONA	1938
CORBIN CENTRAL	LEA	NM10	025	009577	O	1985
CORBIN EAST	LEA	NM10	025	161056	ONA	1970
CORBIN NORTH	LEA	NM10	025	016103	N	1984
CORBIN SOUTH	LEA	NM10	025	161087	ONA	1956
CORBIN WEST	LEA	NM10	025	161090	OA	1976
CORMAC	LEA	NM10	025	161831	O	1969
CORRAL CANYON	EDDY	NM10	015	162668	OA	1960
CORRAL CANYON NE	EDDY	NM10	015	016104	O	
CORRAL CANYON SOUTH	EDDY	NM10	015	011097	O	1986
CORRAL CANYON WEST	EDDY	NM10	015	009415	O	1983
CORRAL DRAW	EDDY	NM10	015	162708	ON	1959
CORRAL DRAW NORTH	EDDY	NM10	015	000704	N	1998
COTTON DRAW	EDDY	NM10	015	163877	ONA	1959
COTTON DRAW SOUTH	EDDY	NM10	015	014535	N	1990
COTTONWOOD	RIO ARRIBA	NM50	039	164249	N	1953
COTTONWOOD CREEK	EDDY	NM10	015	164280	N	1977
COTTONWOOD CREEK EAST	EDDY	NM10	015	164311	N	1977
COTTONWOOD CREEK WEST	EDDY	NM10	015	164357	N	1977
COTTONWOOD DRAW	EDDY	NM10	015	164365	N	1977
COTTONWOOD DRAW NORTH	EDDY	NM10	015	007245	N	1997
COUNSELORS	RIO ARRIBA	NM50	039	003756	OA	1982
COUNSELORS	SANDOVAL	NM50	043	003756	OA	1982
COYOTE	CHAVES	NM10	005	167349	OA	1958
CRAWFORD	EDDY	NM10	015	168884	N	1958
CRAZY HORSE	LEA	NM10	025	009719	O	1991
CROOKED CREEK	EDDY	NM10	015	171395	N	1975
CROSBY	LEA	NM10	025	171550	ONA	1955
CROSS BOUGH	LEA	NM10	025	008369	N	1998
CROSSROADS	LEA	NM10	025	172170	OA	1948
CROSSROADS EAST	LEA	NM10	025	172201	OA	1956
CROSSROADS SE	LEA	NM10	025	000870	O	1998
CROSSROADS SOUTH	LEA	NM10	025	172232	ONA	1954
CROSSROADS WEST	LEA	NM10	025	172263	OA	1958
CROUCH MESA	SAN JUAN	NM50	045	172494	N	1972
CROW FLATS	EDDY	NM10	015	172542	ON	1963
CROW FLATS SE	EDDY	NM10	015	015755	N	1999
CROZIER BLUFF	EDDY	NM10	015	013204	N	1989
CRUZ	LEA	NM10	025	173410	OA	1961
CRUZ NE	LEA	NM10	025	008381	O	1997
CUERNO LARGO	LEA	NM10	025	173953	OA	1971
CUERVO	SAN JUAN	NM50	045	174000	OA	1972
CULEBRA BLUFF	EDDY	NM10	015	014537	N	1991
CULEBRA BLUFF SOUTH	EDDY	NM10	015	174092	ONA	1982
CUSTER	LEA	NM10	025	175410	ON	1959
CUSTER EAST	LEA	NM10	025	003757	N	1982
CUSTER NORTH	LEA	NM10	025	175529	O	1979
DAGGER DRAW	EDDY	NM10	015	178233	ONA	1963
DAGGER DRAW EAST	EDDY	NM10	015	014422	O	1992
DAGGER DRAW NORTH	EDDY	NM10	015	178235	OA	1964
DAGGER DRAW SE	EDDY	NM10	015	015683	N	2000
DAGGER DRAW SOUTH	EDDY	NM10	015	178238	ONA	1973
DAGGER DRAW WEST	EDDY	NM10	015	178243	N	1977
DAGGER LAKE	LEA	NM10	025	016105	O	1992
DAISEY	LEA	NM10	025	178530	OA	1976
DARK CANYON	EDDY	NM10	015	180620	ON	1952
DARK CANYON EAST	EDDY	NM10	015	016106	O	
DARK CANYON WEST	EDDY	NM10	015	007047	O	1983
DAUGHERITY	EDDY	NM10	015	181421	OA	1938
DAYTON	EDDY	NM10	015	183100	ONA	1940
DAYTON EAST	EDDY	NM10	015	183131	O	1944
DAYTON WEST	EDDY	NM10	015	183255	OA	1964
DEAN	LEA	NM10	025	184116	OA	1955
DEAN SE	LEA	NM10	025	016450	O	2000
DELAWARE RIVER	EDDY	NM10	015	013361	OA	1990
DENTON	LEA	NM10	025	188580	OA	1949
DENTON CAMP	CHAVES	NM10	005	188596	N	1974
DENTON EAST	LEA	NM10	025	188673	OA	1968
DENTON NORTH	LEA	NM10	025	188704	O	1950
DENTON SOUTH	LEA	NM10	025	188735	OA	1955
DEVILS FORK	RIO ARRIBA	NM50	039	189851	OA	1958
DEXTER	CHAVES	NM10	005	190316	O	1956
DIABLO	CHAVES	NM10	005	190681	ONA	1962
DIAMOND	LEA	NM10	025	190805	O	
DIAMOND MOUND	CHAVES	NM10	005	191037	N	1980
DIAMOND MOUND	EDDY	NM10	015	191037	N	1980
DIAMOND MOUND SOUTH	EDDY	NM10	015	012750	N	1999
DIAMONDTAIL	LEA	NM10	025	005137	ONA	1981
DIAMONDTAIL NORTH	LEA	NM10	025	016107	N	
DIAMONDTAIL SW	LEA	NM10	025	008411	O	1999
DICKENSON	LEA	NM10	025	191471	O	1975
DICKINSON	LEA	NM10	025	191549	OA	1957
DICKINSON EAST	LEA	NM10	025	191611	OA	1969
DIOS MANO	LEA	NM10	025	015759	O	1994
DIOS MANO SOUTH	LEA	NM10	025	015760	O	1996
D-K	LEA	NM10	025	177830	OA	1954
DOG CANYON	EDDY	NM10	015	195154	ONA	1960
DOG TOWN DRAW	EDDY	NM10	015	000213	N	1982
DOGIE DRAW	LEA	NM10	025	195619	OA	1968
DOLLARHIDE	LEA	NM10	025	195898	OA	1949
DOLLARHIDE NORTH	LEA	NM10	025	000169	O	1997
DOLLARHIDE WEST	LEA	NM10	025	195991	N	1991
DORA	ROOSEVELT	NM10	041	197603	ONA	1982
DORA NORTH	ROOSEVELT	NM10	041	197634	ONA	1982
DOS AMIGOS	LEA	NM10	025	016109	O	1991
DOS HERMANOS	EDDY	NM10	015	198688	ON	1955
DOS HERMANOS NE	EDDY	NM10	015	015275	N	1992
DOS RANCHOS	CHAVES	NM10	005	010076	N	1983
DOUBLE A	LEA	NM10	025	198998	OA	1960
DOUBLE A SOUTH	LEA	NM10	025	199029	OA	1962
DOUBLE L	CHAVES	NM10	005	199432	OA	1969
DOUBLE L SOUTH	CHAVES	NM10	005	002692	O	1980
DOUBLE X	LEA	NM10	025	199556	ONA	1961
DOUBLE X NORTH	LEA	NM10	025	199587	O	1962
DOUBLE X WEST	CHAVES	NM10	005	199593	N	1980
DOUBLE X WEST	LEA	NM10	025	199593	N	1980
DOVE DRAW	EDDY	NM10	015	200556		
DRAPER MILL	LEA	NM10	025	000295	N	1982
DRICKEY SOUTH	CHAVES	NM10	005	202641	O	1954
DRINKARD	LEA	NM10	025	202796	ONA	1944
DRINKARD NORTH	LEA	NM10	025	202827	O	1948
DRINKARD SOUTH	LEA	NM10	025	202858	OA	1948
DUBLIN	LEA	NM10	025	204052	ON	1944
DUBLIN EAST	LEA	NM10	025	008414	O	1997
DUBLIN RANCH	EDDY	NM10	015	204098	N	1979
DUFERS POINT	SAN JUAN	NM50	045	204879	OA	1972
DUFFIELD	EDDY	NM10	015	204920	N	1956
DUSENBERRY	SAN JUAN	NM50	045	207896	N	1983
EAGLE CREEK	EDDY	NM10	015	210463	ON	1959
EAGLE CREEK EAST	EDDY	NM10	015	210494	N	1977
EAGLE CREEK SOUTH	EDDY	NM10	015	013212	N	1989
EAGLE MESA	SANDOVAL	NM50	043	210597	OA	1975
EAGLE MESA NW	MCKINLEY	NM50	031	016225	O	1998
EAGLE MESA WEST	MCKINLEY	NM50	031	016433	O	2000
EAGLE NEST	SAN JUAN	NM50	045	008492	N	1983
ECHOL	LEA	NM10	025	000872	O	1997
ECHOL NE	LEA	NM10	025	016110	O	
ECHOLS	LEA	NM10	025	212819	OA	1951
ECHOLS EAST	LEA	NM10	025	212850	O	1957
ECHOLS NORTH	LEA	NM10	025	212881	O	1952
EDDY	EDDY	NM10	015	213315		
EIDSON	LEA	NM10	025	215958	O	1953
EIDSON NE	LEA	NM10	025	010079	OA	1985
EIDSON NORTH	LEA	NM10	025	215970	ONA	1978
EIGHT MILE DRAW	LEA	NM10	025	216042	ON	1985
EK	LEA	NM10	025	002693	ONA	1975
E-K	LEA	NM10	025	210184	OA	1954
E-K EAST	LEA	NM10	025	210215	OA	1957
EL MAR	LEA	NM10	025	216935	OA	1959
EL MAR EAST	LEA	NM10	025	011111	OA	1986
ELBOW CANYON	EDDY	NM10	015	218279	O	1976
ELKIN SOUTH	CHAVES	NM10	005	002695	ONA	1980
ELKINS	CHAVES	NM10	005	219911	ON	1991
EMERALD	LEA	NM10	025	223538	OA	1967
EMPIRE	EDDY	NM10	015	224313	ONA	1945
EMPIRE EAST	EDDY	NM10	015	224375	O	1961
EMPIRE NORTH	EDDY	NM10	015	010081	N	1985
EMPIRE SOUTH	EDDY	NM10	015	224382	ONA	1974
ENSENADA	RIO ARRIBA	NM50	039	016111	N	
ESCRITO	RIO ARRIBA	NM50	039	227948	OA	1957
ESCRITO	SAN JUAN	NM50	045	227948	OA	1957
ESPERANZA	EDDY	NM10	015	228258	OA	1969
ESPERANZA NORTH	EDDY	NM10	015	015962	O	2000
ESPUELA	EDDY	NM10	015	011116	ONA	1986
ESTACADO	LEA	NM10	025	228661	O	1963
EUMONT	LEA	NM10	025	229808	ONA	1929
EUMONT EAST	LEA	NM10	025	005172	ON	1982
EUNICE (NEW)	LEA	NM10	025	229870	OA	1961
EUNICE MONUMENT	LEA	NM10	025	229901	OA	1929
EUNICE NORTH	LEA	NM10	025	229909	N	1972
EUNICE SOUTH	LEA	NM10	025	229932	OA	1930
EUNICE SW	LEA	NM10	025	000131	OA	1980
EUNICE WEST	LEA	NM10	025	008503	N	1998
FADEAWAY RIDGE	EDDY	NM10	015	013854	O	1990
FAIRVIEW MILLS	LEA	NM10	025	233993	N	1975
FARMER	SAN JUAN	NM50	045	236079	N	1979
FARMINGTON SOUTH	SAN JUAN	NM50	045	236358	O	1958
FEATHER	LEA	NM10	025	237901	OA	1969
FEATHER EAST	LEA	NM10	025	014095	O	1992
FEATHER NORTH	LEA	NM10	025	000227	N	1993
FEATHERSTONE	LEA	NM10	025	237963	OA	1982
FEATHERSTONE EAST	LEA	NM10	025	009089	OA	1984
FENTON	EDDY	NM10	015	239048	OA	1943
FENTON DRAW	EDDY	NM10	015	239079	ON	1963
FENTON NE	EDDY	NM10	015	009090	OA	1984
FENTON NW	EDDY	NM10	015	009091	OA	1984
FIELD RANCH	LEA	NM10	025	240529	OA	1956
FILAREE DOME	EDDY	NM10	015	012524	OA	1988
FIVE LAKES	SANDOVAL	NM50	043	243030	O	1972
FIVE MILE	EDDY	NM10	015	243040	O	1966
FLORA VISTA	SAN JUAN	NM50	045	245629	N	1956
FLYING M	LEA	NM10	025	246931	OA	1963
FLYING M EAST	LEA	NM10	025	016112	O	1988
FLYING M SOUTH	LEA	NM10	025	246962	ONA	1965
FOOR RANCH	CHAVES	NM10	005	005185	ON	1989
FOOR RANCH NORTH	CHAVES	NM10	005	011121	N	1986
FOOR RANCH SOUTH	CHAVES	NM10	005	008607	N	1999
FORDINKUS	EDDY	NM10	015	248435	N	1968
FOREHAND RANCH	EDDY	NM10	015	248525	ON	1977
FOREHAND RANCH SW	EDDY	NM10	015	016171	O	
FORTY NINER RIDGE	EDDY	NM10	015	251885	ONA	1980
FORTY NINER RIDGE SW	EDDY	NM10	015	016449	O	1997
FORTY NINER RIDGE WEST	EDDY	NM10	015	000765	O	1998
FOSTER	LEA	NM10	025	252000	OA	1957
FOSTER DRAW	EDDY	NM10	015	012964	ON	2000
FOSTER RANCH	EDDY	NM10	015	252110	N	1976
FOUR CORNERS	SAN JUAN	NM50	045	252434	OA	1956
FOUR LAKES	LEA	NM10	025	252527	ONA	1956
FOUR LAKES NORTH	LEA	NM10	025	252539	N	1975
FOUR MILE DRAW	EDDY	NM10	015	252682	ON	1957
FOUR MILE DRAW WEST	EDDY	NM10	015	252693	N	1975
FOWLER	LEA	NM10	025	253054	ONA	1949
FOWLER EAST	LEA	NM10	025	010086	OA	1985
FOWLER NORTH	LEA	NM10	025	008787	O	1999
FOWLER SOUTH	LEA	NM10	025	014421	O	1992
FRANCISCAN LAKE	MCKINLEY	NM50	031	254170	OA	1977
FREN	EDDY	NM10	015	257627	ONA	1936
FRONTIER HILLS	EDDY	NM10	015	013216	N	1975
FULCHER	SAN JUAN	NM50	045	259627	N	1934
FULCHER-KUTZ	SAN JUAN	NM50	045	259658	N	1927
GALLEGOS	SAN JUAN	NM50	045	263697	ONA	1958
GALLEGOS SOUTH	SAN JUAN	NM50	045	263708	N	1972
GALLO	RIO ARRIBA	NM50	039	263744	OA	1978
GARDNER DRAW	EDDY	NM10	015	265572	N	1979
GARRETT	LEA	NM10	025	266301	OA	1947
GARRETT EAST	LEA	NM10	025	266363	O	1960
GARRETT WEST	LEA	NM10	025	266487	OA	1960
GATUNA CANYON	EDDY	NM10	015	007068	N	1983
GAVILAN	RIO ARRIBA	NM50	039	267913	ONA	1983
GEM	LEA	NM10	025	269022	ONA	1954
GEM EAST	LEA	NM10	025	269053	ONA	1968
GEM NORTH	LEA	NM10	025	016113	O	1989

Field Name	County Name	State Sub	Co Code	Field Code	Field Type	Disc Year
GERONIMO	LEA	NM10	025	270510	OA	1991
GETTY	EDDY	NM10	015	270882	ONA	1927
GLADES	SAN JUAN	NM50	045	274547	N	1982
GLADIOLA	LEA	NM10	025	274634	OA	1950
GLADIOLA EAST	LEA	NM10	025	274665	O	1960
GLADIOLA NORTH	LEA	NM10	025	274696	O	1956
GLADIOLA SOUTH	LEA	NM10	025	274727	OA	1955
GLADIOLA SW	LEA	NM10	025	274758	OA	1960
GLADIOLA WEST	LEA	NM10	025	274763	O	1960
GLEN	EDDY	NM10	015	275533	O	1953
GOBERNADOR	RIO ARRIBA	NM50	039	277704	N	1974
GOLDEN LANE	EDDY	NM10	015	278401	ON	1980
GOLDEN LANE SOUTH	EDDY	NM10	015	014551	OA	1992
GOODWIN	LEA	NM10	025	280509	OA	1962
GOPHER	EDDY	NM10	015	000337	N	1980
GRAHAM SPRINGS	CHAVES	NM10	005	012977	OA	1988
GRAMA RIDGE	LEA	NM10	025	284090	ONA	1956
GRAMA RIDGE EAST	LEA	NM10	025	284093	ONA	1980
GRAMA RIDGE NORTH	LEA	NM10	025	284097	ONA	1981
GRAMA RIDGE WEST	LEA	NM10	025	284100	OA	1976
GRASSLAND	LEA	NM10	025	285981	OA	1981
GRASSY	SAN JUAN	NM50	045	016114	O	
GRAYBURG	EDDY	NM10	015	286539	ONA	1929
GRAYBURG NORTH	EDDY	NM10	015	286609	N	1976
GRAYBURG-JACKSON	EDDY	NM10	015	286570	ONA	1929
GRAYBURG-JACKSON	LEA	NM10	025	286570	ONA	1929
GREENWOOD	EDDY	NM10	015	289918	O	1961
GROSS	LEA	NM10	025	292367	O	1956
HACKBERRY	EDDY	NM10	015	298143	ONA	1953
HACKBERRY EAST	EDDY	NM10	015	298174	O	1997
HACKBERRY HILLS	EDDY	NM10	015	298205	N	1961
HACKBERRY HILLS EAST	EDDY	NM10	015	298236	N	1968
HACKBERRY NE	EDDY	NM10	015	016115	O	
HACKBERRY NORTH	EDDY	NM10	015	298267	OA	1959
HACKBERRY NW	EDDY	NM10	015	015816	O	2000
HACKBERRY SE	EDDY	NM10	015	000474	N	1997
HACKBERRY SOUTH	EDDY	NM10	015	298298	OA	1971
HAGOOD	LEA	NM10	025	298994	N	1977
HALE	EDDY	NM10	015	299476	N	1940
HALFWAY	LEA	NM10	025	299786	ON	1939
HALFWAY NORTH	LEA	NM10	025	299910	O	1965
HAPPY VALLEY	EDDY	NM10	015	304560	N	1977
HAPPY VALLEY NE	EDDY	NM10	015	304591	N	1983
HAPPY VALLEY SOUTH	EDDY	NM10	015	304653	N	
HARDIN TANK	LEA	NM10	025	009097	N	1984
HARDY (NEW)	LEA	NM10	025	305815	OA	1969
HARDY NORTH	LEA	NM10	025	016116	O	
HARE	LEA	NM10	025	305986	ONA	1947
HARE NW	LEA	NM10	025	000871	O	1998
HARE SOUTH	LEA	NM10	025	306017	OA	1947
HARKEY	EDDY	NM10	015	306172	N	1958
HARPER HILL	SAN JUAN	NM50	045	306924	N	1971
HARRISON	LEA	NM10	025	307691	O	1945
HARROUN RANCH	EDDY	NM10	015	013869	O	1991
HARROUN RANCH NE	EDDY	NM10	015	008534	O	1998
HART DRAW	EDDY	NM10	015	013784	N	1991
HART MOUNTAIN	SAN JUAN	NM50	045	308249	N	1950
HAT MESA	EDDY	NM10	015	309598	ONA	1988
HAT MESA	LEA	NM10	025	309598	ONA	1988
HAT MESA SOUTH	LEA	NM10	025	000617	O	1997
HAY HOLLOW	EDDY	NM10	015	310858	ON	1983
HAY HOLLOW NORTH	EDDY	NM10	015	010098	O	1985
HAYSTACK	CHAVES	NM10	005	311597	ON	1971
HAYSTACK SOUTH	CHAVES	NM10	005	007088	O	1983
HENSHAW	EDDY	NM10	015	317232	ONA	1940
HENSHAW SE	EDDY	NM10	015	015818	O	2000
HENSHAW WEST	CHAVES	NM10	005	317263	OA	1956
HENSHAW WEST	EDDY	NM10	015	317263	OA	1956
HERRADURA BEND	EDDY	NM10	015	318364	OA	1977
HERRADURA BEND EAST	EDDY	NM10	015	011150	OA	1986
HESS EAST	EDDY	NM10	015	012988	N	1989
HG	EDDY	NM10	015	297322	N	1970
HIGH HOPE	EDDY	NM10	015	321705	N	1975
HIGH HOPE EAST	EDDY	NM10	015	321709	N	1978
HIGH LONESOME	EDDY	NM10	015	321751	OA	1939
HIGH LONESOME SOUTH	EDDY	NM10	015	321813	O	1940
HIGH NITRO	EDDY	NM10	015	321828	N	1975
HIGH PLAINS	LEA	NM10	025	321844	OA	1963
HIGHTOWER	LEA	NM10	025	322154	ONA	1949
HIGHTOWER EAST	LEA	NM10	025	322185	ONA	1959
HILLS	EDDY	NM10	015	323363	O	1958
HOAG TANK	EDDY	NM10	015	325552	N	1975
HOAG TANK NORTH	EDDY	NM10	015	016118	N	
HOAG WEST	EDDY	NM10	015	325560	N	1978
HOBBS	LEA	NM10	025	325689	ONA	1928
HOBBS CHANNEL	LEA	NM10	025	005258	OA	1982
HOBBS EAST	LEA	NM10	025	325720	OA	1951
HOGBACK	SAN JUAN	NM50	045	326681	OA	1922
HOPE SOUTH	EDDY	NM10	015	331672	N	1963
HORSE BACK	LEA	NM10	025	333020	N	1976
HORSESHOE	SAN JUAN	NM50	045	333315	OA	1957
HORSESHOE BEND	EDDY	NM10	015	333377	N	1976
HORSESHOE CANYON	SAN JUAN	NM50	045	333408	O	1956
HOSPAH	MCKINLEY	NM50	031	333842	OA	1926
HOSPAH SOUTH	MCKINLEY	NM50	031	333873	O	1966
HOUSE	LEA	NM10	025	334679	ONA	1949
HOUSE EAST	LEA	NM10	025	334777	OA	1974
HOUSE NORTH	LEA	NM10	025	007100	O	1983
HOUSE SOUTH	LEA	NM10	025	014103	ON	1991
HOUSE SW	LEA	NM10	025	014104	N	1991
HUAPACHE	EDDY	NM10	015	336137	ON	1963
HUERFANO	SAN JUAN	NM50	045	337005	N	1950
HUMBLE CITY	LEA	NM10	025	338452	ONA	1972
HUMBLE CITY SOUTH	LEA	NM10	025	005531	OA	1982
HUMBLE CITY SW	LEA	NM10	025	016198	OA	1990
HUME	LEA	NM10	025	338679	ONA	1956
HUME NORTH	LEA	NM10	025	012191	OA	1987
HUME WEST	LEA	NM10	025	338741	OA	1962
HUMPHREYS MILL	LEA	NM10	025	008724	ON	1982
ICE CANYON	RIO ARRIBA	NM50	039	012193	N	1998
ILLINOIS CAMP	EDDY	NM10	015	344398	N	1977
ILLINOIS CAMP NORTH	EDDY	NM10	015	002723	N	1980
IMPERIAL	LEA	NM10	025	344642	OA	1967
INBE	LEA	NM10	025	344766	OA	1962
INBE EAST	LEA	NM10	025	344797	O	1967
INDIAN BASIN	EDDY	NM10	015	345014	ONA	1971
INDIAN BASIN EAST	EDDY	NM10	015	016199	N	1996
INDIAN BASIN NORTH	EDDY	NM10	015	015700	N	2000
INDIAN BASIN NW	EDDY	NM10	015	345033	N	1975
INDIAN BASIN SE	EDDY	NM10	015	000873	N	1998
INDIAN BASIN SOUTH	EDDY	NM10	015	016120	N	
INDIAN BASIN SW	EDDY	NM10	015	016119	N	1993
INDIAN BASIN WEST	EDDY	NM10	015	345045	N	1963
INDIAN DRAW	EDDY	NM10	015	345243	ONA	1973
INDIAN DRAW EAST	EDDY	NM10	015	009099	O	1984
INDIAN FLATS	EDDY	NM10	015	345258	ONA	1977
INDIAN FLATS SW	EDDY	NM10	015	345261	N	1979
INDIAN FLATS WEST	EDDY	NM10	015	003626	N	1981
INDIAN LOAFER DRAW	EDDY	NM10	015	013875	N	1991
INGLE WELLS	EDDY	NM10	015	011976	OA	1988
ISLER	CHAVES	NM10	005	002995	N	1982
JABALINA	LEA	NM10	025	005813	N	1982
JABALINA SW	LEA	NM10	025	015805	N	1987
JACKSON	EDDY	NM10	015	353006	OA	1961
JAL WEST	LEA	NM10	025	353843	ONA	1963
JALMAT	LEA	NM10	025	353905	ONA	1929
JAMES RANCH	EDDY	NM10	015	012196	OA	1988
JASIS CANYON	SAN JUAN	NM50	045	355315	N	1977
JENKINS	LEA	NM10	025	357401	ONA	1959
JENKINS NE	LEA	NM10	025	014106	O	1986
JENKINS NW	LEA	NM10	025	014107	OA	1990
JENNINGS	LEA	NM10	025	357618	O	1956
JEWETT VALLEY	SAN JUAN	NM50	045	358972	OA	1972
JOHNSON DRAW	LEA	NM10	025	007115	O	1983
JOHNSON RANCH	LEA	NM10	025	007116	N	1982
JOHNSON RANCH NORTH	LEA	NM10	025	000170	N	1996
JONES	LEA	NM10	025	363037		
JUBILEE	CHAVES	NM10	005	365278	N	1979
JUBILEE	EDDY	NM10	015	365278	N	1979
JUSTIS	LEA	NM10	025	366859	ONA	1957
JUSTIS CENTRAL	LEA	NM10	025	000173	O	1996
JUSTIS NORTH	LEA	NM10	025	366890	OA	1961
KEMNITZ	LEA	NM10	025	373642	ONA	1956
KEMNITZ SOUTH	LEA	NM10	025	373673	ONA	1965
KEMNITZ WEST	LEA	NM10	025	373704	OA	1963
KENNEDY FARMS	EDDY	NM10	015	374817	N	1974
KEYES	EDDY	NM10	015	377052		
KIFFEN	SAN JUAN	NM50	045	378331	N	1978
KING	LEA	NM10	025	379308	ONA	1951
KING CAMP	CHAVES	NM10	005	379339	O	1959
KING CAMP NORTH	CHAVES	NM10	005	013388	OA	1989
KING NORTH	LEA	NM10	025	379556	OA	1982
KING SOUTH	LEA	NM10	025	007123	OA	1983
KING WEST	LEA	NM10	025	379649	OA	1968
KLEIN RANCH	LEA	NM10	025	008515	ON	1999
KNICKERBOCKER BUTTES	SAN JUAN	NM50	045	383366	OA	1977
KNOWLES	LEA	NM10	025	383951	OA	1949
KNOWLES NORTH	LEA	NM10	025	012208	OA	1987
KNOWLES SE	LEA	NM10	025	010110	OA	1985
KNOWLES SOUTH	LEA	NM10	025	384044	OA	1954
KNOWLES WEST	LEA	NM10	025	384075	OA	1975
KUTZ	SAN JUAN	NM50	045	388974	ONA	1958
KUTZ CANYON	SAN JUAN	NM50	045	389005	N	1927
KUTZ CANYON SOUTH	SAN JUAN	NM50	045	389036	N	1950
KUTZ NORTH	SAN JUAN	NM50	045	016122	N	
KUTZ SOUTH	SAN JUAN	NM50	045	000676	OA	1998
KUTZ WEST	SAN JUAN	NM50	045	389098	N	1950
L E RANCH	CHAVES	NM10	005	390185	O	1963
LA HUERTA	EDDY	NM10	015	391487	ONA	1974
LA JARA CANYON	RIO ARRIBA	NM50	039	016446	N	1999
LA PLATA	SAN JUAN	NM50	045	391952	OA	1949
LA PLATA SOUTH	SAN JUAN	NM50	045	391983	O	1950
LA RICA	LEA	NM10	025	392262	ONA	1972
LA RICA EAST	LEA	NM10	025	003635	N	1980
LA RICA WEST	LEA	NM10	025	003637	N	1981
LA VENTANA	RIO ARRIBA	NM50	039	392882	N	1956
LAGUNA	LEA	NM10	025	394525	N	1958
LAGUNA GRANDE	EDDY	NM10	015	394537	N	1976
LAGUNA SALADO	EDDY	NM10	015	008725	ON	1983
LAGUNA SALADO NORTH	EDDY	NM10	015	011181	N	1986
LAGUNA SECA	RIO ARRIBA	NM50	039	009444	N	1983
LAGUNA SOUTH	EDDY	NM10	015	008544	O	1998
LAGUNA VALLEY	LEA	NM10	025	011182	N	1986
LAKE ARTHUR	CHAVES	NM10	005	394959	N	1962
LAKE EAST	EDDY	NM10	015	396307	N	1977
LAKE MCMILLAN EAST	EDDY	NM10	015	000130	N	1981
LAKEWOOD	EDDY	NM10	015	398958	O	1957
LANE	LEA	NM10	025	400725	OA	1955
LANE EAST	LEA	NM10	025	014113	OA	1989
LANE SE	LEA	NM10	025	016123	O	1992
LANE SOUTH	LEA	NM10	025	400911	O	1962
LANGLEY	LEA	NM10	025	401221	ONA	1985
LANGLIE-MATTIX	LEA	NM10	025	401252	ONA	1935
LARGO	RIO ARRIBA	NM50	039	402151	N	1955
LARGO	SAN JUAN	NM50	045	402151	N	1950
LARGO EAST	RIO ARRIBA	NM50	039	402182	N	1950
LAZY J	LEA	NM10	025	405871	OA	1952
LEA	LEA	NM10	025	406360	ONA	1934
LEA NE	LEA	NM10	025	000225	OA	1986
LEA SE	LEA	NM10	025	406453	ON	1968
LEA SOUTH	LEA	NM10	025	406484	OA	1964
LEACO	LEA	NM10	025	406535	OA	1974
LEAMEX	LEA	NM10	025	406794	OA	1956
LEGG	LEA	NM10	025	408474	ON	1982
LEGGS	SAN JUAN	NM50	045	408488	O	1977
LEO	EDDY	NM10	015	410328	OA	1939
LEO SOUTH	EDDY	NM10	015	410390	OA	1958
LEONARD SOUTH	LEA	NM10	025	410824	OA	1948
LERA	LEA	NM10	025	003639	N	1981
LESLIE SPRING	CHAVES	NM10	005	411475	ON	1964
LIGHTCAP	CHAVES	NM10	005	413793	ONA	1950
LIGHTCAP WEST	CHAVES	NM10	005	007134	OA	1983
LINDA	CHAVES	NM10	005	414816	O	1963
LINDRITH	RIO ARRIBA	NM50	039	415250	ONA	1949

Field Name	County Name	State Sub	Co Code	Field Code	Field Type	Disc Year
LINDRITH SOUTH	RIO ARRIBA	NM50	039	415260	ONA	1985
LINDRITH SOUTH	SANDOVAL	NM50	043	415260	OA	1985
LINDRITH WEST	RIO ARRIBA	NM50	039	415265	OA	1972
LINDRITH WEST	SANDOVAL	NM50	043	415265	OA	1972
LITTLE BOX CANYON	EDDY	NM10	015	417930	N	1975
LITTLE LUCKY LAKE	CHAVES	NM10	005	418939	ONA	1958
LITTMAN	LEA	NM10	025	420117	OA	1951
LIVINGSTON RIDGE	EDDY	NM10	015	003727	ONA	1989
LIVINGSTON RIDGE EAST	LEA	NM10	025	014674	O	1992
LIVINGSTON RIDGE NE	EDDY	NM10	015	015138	N	1994
LIVINGSTON RIDGE SE	LEA	NM10	025	016124	O	
LIVINGSTON RIDGE SOUTH	EDDY	NM10	015	016085	O	
LLANO	LEA	NM10	025	421032	O	1966
LOAFER DRAW	EDDY	NM10	015	421249	N	1977
LOCO HILLS	EDDY	NM10	015	422071	ONA	1939
LOCO HILLS EAST	EDDY	NM10	015	011193	OA	1986
LOCO HILLS SOUTH	EDDY	NM10	015	422102	ON	1958
LOGAN DRAW	EDDY	NM10	015	422784	ONA	1947
LOGAN DRAW NW	EDDY	NM10	015	000769	O	1998
LOGAN DRAW SE	EDDY	NM10	015	008755	N	1999
LOGAN DRAW WEST	EDDY	NM10	015	016125	N	
LONE	CHAVES	NM10	005	424148	OA	1953
LONE PINE	MCKINLEY	NM50	031	424675	ONA	1970
LONE RANGER	LEA	NM10	025	016126	O	1992
LONE WOLF	CHAVES	NM10	005	425068	N	1979
LONE WOLF SOUTH	CHAVES	NM10	005	016127	O	1991
LONE WOLF SW	CHAVES	NM10	005	016128	O	1993
LONE WOLFCAMP	CHAVES	NM10	005	016130	N	
LONESOME	CHAVES	NM10	005	425120	OA	1975
LONESOME SOUTH	CHAVES	NM10	005	425130	OA	1978
LONG ARROYO	CHAVES	NM10	005	015803	O	1993
LONG ARROYO NE	CHAVES	NM10	005	015809	O	1996
LOS MEDANOS	EDDY	NM10	015	427868	ONA	1983
LOS MEDANOS NORTH	EDDY	NM10	015	016200	N	1996
LOS PINOS NORTH	SAN JUAN	NM50	045	428023	N	1953
LOS PINOS SOUTH	SAN JUAN	NM50	045	428054	N	1953
LOST LAKE	CHAVES	NM10	005	428364	ON	2000
LOST TANK	EDDY	NM10	015	013892	O	1991
LOST TANK WEST	EDDY	NM10	015	000176	O	1996
LOVING	EDDY	NM10	015	430534	O	1958
LOVING EAST	EDDY	NM10	015	011791	OA	1987
LOVING NORTH	EDDY	NM10	015	430543	N	1979
LOVING SE	EDDY	NM10	015	004441	N	1984
LOVING SOUTH	EDDY	NM10	015	009104	OA	1984
LOVINGTON	LEA	NM10	025	430565	ONA	1938
LOVINGTON EAST	LEA	NM10	025	430596	O	1951
LOVINGTON NE	LEA	NM10	025	430627	OA	1969
LOVINGTON NORTH	LEA	NM10	025	011195	ONA	1986
LOVINGTON SW	LEA	NM10	025	008885	O	1999
LOVINGTON WEST	LEA	NM10	025	430658	OA	1944
LOWE RANCH	LEA	NM10	025	430782	N	1985
LUCKY LAKE	CHAVES	NM10	005	432589	OA	1956
LUCKY LAKE SOUTH	CHAVES	NM10	005	432601	O	1972
LUSK	EDDY	NM10	015	434387	ONA	1942
LUSK	LEA	NM10	025	434387	ONA	1942
LUSK EAST	LEA	NM10	025	434418	ONA	1942
LUSK NE	LEA	NM10	025	003646	ON	1981
LUSK NORTH	LEA	NM10	025	434427	ONA	1965
LUSK NW	LEA	NM10	025	434430	N	1977
LUSK SOUTH	EDDY	NM10	015	434449	O	1957
LUSK SOUTH	LEA	NM10	025	434449	O	1957
LUSK WEST	EDDY	NM10	015	434480	ONA	1941
LYBROOK	RIO ARRIBA	NM50	039	435372	OA	1957
LYBROOK	SANDOVAL	NM50	043	435372	OA	1957
LYBROOK	SAN JUAN	NM50	045	435372	OA	1962
LYNCH	LEA	NM10	025	435775	ONA	1929
LYNCH MIDDLE	LEA	NM10	025	435837	OA	1957
LYNCH WEST	LEA	NM10	025	005628	ONA	1981
MADERA	LEA	NM10	025	003648	N	1981
MAGRUDER	EDDY	NM10	015	441147	ON	1953
MAGRUDER WEST	EDDY	NM10	015	016133	N	
MALAGA	EDDY	NM10	015	441736	ONA	1951
MALAGA EAST	EDDY	NM10	015	016134	O	
MALAGA NORTH	EDDY	NM10	015	441767	OA	1954
MALAGA WEST	EDDY	NM10	015	441798	ON	1952
MALJAMAR	EDDY	NM10	015	442170	ONA	1926
MALJAMAR	LEA	NM10	025	442170	ONA	1926
MALJAMAR EAST	LEA	NM10	025	442201	O	1949
MALJAMAR NORTH	LEA	NM10	025	442232	O	1939
MALJAMAR SOUTH	LEA	NM10	025	442263	OA	1943
MALJAMAR WEST	LEA	NM10	025	000177	O	1997
MANY GATES	CHAVES	NM10	005	445022	ONA	1967
MANY ROCKS	SAN JUAN	NM50	045	445084	OA	1962
MANY ROCKS NORTH	SAN JUAN	NM50	045	445115	OA	1963
MANZANARES	SAN JUAN	NM50	045	009456	N	1983
MARCELINA	MCKINLEY	NM50	031	446215	OA	1977
MAROON CLIFFS	EDDY	NM10	015	448990	ON	1959
MAROON CLIFFS SOUTH	EDDY	NM10	015	449000	N	1977
MASON EAST	LEA	NM10	025	451377	OA	1961
MASON NORTH	EDDY	NM10	015	451470	OA	1954
MASON NORTH	LEA	NM10	025	451470	OA	1954
MCCORMACK	LEA	NM10	025	458329	OA	1947
MCCORMACK SOUTH	LEA	NM10	025	458360	OA	1967
MCDERMOTT	SAN JUAN	NM50	045	459166	N	1983
MCDONALD	LEA	NM10	025	459197	ONA	1971
MCDONALD WEST	LEA	NM10	025	007142	OA	1983
MCIVER RANCH	EDDY	NM10	015	008726	N	1983
MCKINLEY	MCKINLEY	NM50	031	461429	N	
MCKITTRICK CANYON	EDDY	NM10	015	461650	N	1975
MCKITTRICK HILLS	EDDY	NM10	015	461657	N	1976
MCKITTRICK HILLS NORTH	EDDY	NM10	015	008530	N	1998
MCMILLAN	EDDY	NM10	015	462204	ON	1938
MCMILLAN EAST	EDDY	NM10	015	462235	O	1964
MCMILLAN NORTH	EDDY	NM10	015	462266	ON	1978
MCMILLAN SW	EDDY	NM10	015	016117	N	
MCMILLAN WEST	EDDY	NM10	015	462297	O	1961
MEADOWS	SAN JUAN	NM50	045	463979	OA	1972
MEDIA	SANDOVAL	NM50	043	464878	OA	1954
MEDIA SW	SANDOVAL	NM50	043	464885	OA	1974
MEDICINE ROCK	LEA	NM10	025	465250	OA	1961
MESA	EDDY	NM10	015	469559	ONA	1962
MESA	LEA	NM10	025	469559	ON	1962
MESA	SAN JUAN	NM50	045	469559	OA	1961
MESA VERDE	EDDY	NM10	015	015804	O	
MESA VERDE	LEA	NM10	025	015804	O	1993
MESCALERO	LEA	NM10	025	469652	OA	1952
MESCALERO ESCARPE	LEA	NM10	025	009107	OA	1984
MESCALERO NE	LEA	NM10	025	015587	O	1996
MESCALERO NORTH	LEA	NM10	025	469683	ONA	1956
MESCALERO SANDS	CHAVES	NM10	005	009626	N	1978
MESCALERO WEST	LEA	NM10	025	469714	ON	1970
MESQUITE	EDDY	NM10	015	469807	O	1968
MIDDLE CANYON	SAN JUAN	NM50	045	471567	O	1969
MIDWAY	LEA	NM10	025	472745	OA	1962
MIDWAY SOUTH	LEA	NM10	025	472993	O	
MIGUEL CREEK	MCKINLEY	NM50	031	473440	O	1974
MIGUEL CREEK NORTH	MCKINLEY	NM50	031	009461	O	1983
MILEPOST	EDDY	NM10	015	473964	N	1980
MILLER LAKE	CHAVES	NM10	005	012579	N	1988
MILLMAN	EDDY	NM10	015	475442	ONA	1951
MILLMAN EAST	EDDY	NM10	015	475473	OA	1954
MILLMAN SOUTH	EDDY	NM10	015	475514	N	1977
MILLMAN WEST	EDDY	NM10	015	011512	ONA	1959
MILNESAND	ROOSEVELT	NM10	041	475969	OA	1956
MILNESAND EAST	ROOSEVELT	NM10	041	476000	O	1958
MILNESAND WEST	ROOSEVELT	NM10	041	476031	OA	1968
MONUMENT	LEA	NM10	025	483046	ONA	1935
MONUMENT DRAW	LEA	NM10	025	483108	O	1962
MONUMENT EAST	LEA	NM10	025	005650	O	1982
MONUMENT NE	LEA	NM10	025	483170	O	1959
MONUMENT NORTH	LEA	NM10	025	483175	OA	1977
MONUMENT SE	LEA	NM10	025	000178	O	1997
MONUMENT WEST	LEA	NM10	025	015409	N	1999
MOORE	LEA	NM10	025	483635	ONA	1952
MORA	MORA	NM10	033	016138	N	
MORIAH	CHAVES	NM10	005	003654	N	1981
MORTON	LEA	NM10	025	486611	ONA	1964
MORTON EAST	LEA	NM10	025	486642	OA	1969
MORTON NORTH	LEA	NM10	025	486673	OA	1967
MOSELY CANYON	EDDY	NM10	015	003755	N	1982
MT NEBO	SAN JUAN	NM50	045	491014	N	1973
MUNOZ CANYON	RIO ARRIBA	NM50	039	000803	N	1998
NADINE	LEA	NM10	025	497805	ONA	1950
NADINE EAST	LEA	NM10	025	013035	OA	1988
NADINE NORTH	LEA	NM10	025	009061	O	1999
NADINE SOUTH	LEA	NM10	025	016139	O	
NADINE WEST	LEA	NM10	025	003660	ONA	1981
NAGEEZI	SAN JUAN	NM50	045	003661	OA	1977
NASH	EDDY	NM10	015	498859	N	1975
NASH DRAW	EDDY	NM10	015	498966	ONA	1975
NAVAJO CITY	SAN JUAN	NM50	045	499670	N	1978
NENAHNEZAD	SAN JUAN	NM50	045	502301	ON	1972
NEW HOPE	ROOSEVELT	NM10	041	504184	O	1951
NEW HOPE EAST	ROOSEVELT	NM10	041	504215	N	1970
NEWMILL	CHAVES	NM10	005	506515	N	1965
NEWMILL NORTH	CHAVES	NM10	005	013907	N	1991
NEWMILL SOUTH	CHAVES	NM10	005	506520	N	1976
NIMENIM RIDGE	EDDY	NM10	015	003360	N	1982
NOBIEN	LEA	NM10	025	014577	N	1990
NONOMBRE	LEA	NM10	025	510851	ONA	1965
NONOMBRE NORTH	LEA	NM10	025	014123	O	1991
NOSE ROCK	MCKINLEY	NM50	031	012241	O	1987
OASIS	CHAVES	NM10	005	518386	N	1975
OIL CENTER	LEA	NM10	025	520782	ONA	1962
OJITO	RIO ARRIBA	NM50	039	521160	OA	1972
OJITO NE	RIO ARRIBA	NM50	039	011216	OA	1986
OJO	SAN JUAN	NM50	045	521185	N	1967
OJO CHISO	LEA	NM10	025	521190	N	1974
OJO CHISO WEST	LEA	NM10	015	000179	N	1996
OJO ENCINO	MCKINLEY	NM50	031	009630	O	1976
OLD MILLMAN RANCH	EDDY	NM10	015	014163	OA	1991
OSUDO	LEA	NM10	025	530028	ONA	1964
OSUDO NORTH	LEA	NM10	025	530059	ONA	1981
OSUDO SOUTH	LEA	NM10	025	530090	N	1967
OSUDO SW	LEA	NM10	025	011306	N	1986
OSUDO WEST	LEA	NM10	025	530121	ONA	1985
OSWELL	SAN JUAN	NM50	045	530214	OA	1932
OTERO	RIO ARRIBA	NM50	039	530245	ONA	1955
OTERO	SANDOVAL	NM50	043	530245	O	1956
OTERO	SAN JUAN	NM50	045	530245	ONA	1955
OTIS	EDDY	NM10	015	530276	N	1976
OTTERBACK RANCH	CHAVES	NM10	005	013507	N	1990
OUTPOST	EDDY	NM10	015	010145	OA	1985
OWEN MESA	EDDY	NM10	015	010147	N	1983
P C A	EDDY	NM10	015	534067	O	1939
PADDOCK	LEA	NM10	025	534780	OA	1945
PADDOCK NORTH	LEA	NM10	025	534811	ONA	1959
PADDOCK SOUTH	LEA	NM10	025	534842	OA	1958
PADUCA	EDDY	NM10	015	535400	N	1967
PADUCA	LEA	NM10	025	535400	ONA	1960
PADUCA EAST	LEA	NM10	025	535431	OA	1967
PADUCA NORTH	LEA	NM10	025	535462	OA	1967
PADUCA NW	EDDY	NM10	015	000180	N	1997
PADUCA SOUTH	EDDY	NM10	015	535469	N	1977
PAJARITO	SAN JUAN	NM50	045	536051	OA	1963
PALMA MESA	CHAVES	NM10	005	008727	N	1982
PALMA MESA SOUTH	CHAVES	NM10	005	007160	N	1983
PALMILLO	EDDY	NM10	015	537198	ONA	1925
PALMILLO DRAW	EDDY	NM10	015	013795	N	1991
PALMILLO EAST	EDDY	NM10	015	000224	OA	1986
PALMILLO NORTH	EDDY	NM10	015	013725	O	1991
PALMILLO WEST	EDDY	NM10	015	003666	OA	1981
PAPERS WASH	MCKINLEY	NM50	031	538854	OA	1977
PARALLEL	EDDY	NM10	015	539368	OA	1953
PARKWAY	EDDY	NM10	015	540685	ONA	1971
PARKWAY NORTH	EDDY	NM10	015	013726	O	1990
PARKWAY SOUTH	EDDY	NM10	015	007161	OA	1983
PARKWAY WEST	EDDY	NM10	015	540692	N	1973
PARLAY	SANDOVAL	NM50	043	540701	OA	1971
PAVO MESA	EDDY	NM10	015	007163	N	1979
PAWNEE	LEA	NM10	025	544421	ONA	1980
PEARL	LEA	NM10	025	545964	ONA	1955
PEARL EAST	LEA	NM10	025	545995	OA	1961
PEARL SOUTH	LEA	NM10	025	011223	N	1985
PEARL WEST	LEA	NM10	025	546088	OA	1959
PEARSALL	LEA	NM10	025	546119	OA	1946

Field Name	County Name	State Sub	Co Code	Field Code	Field Type	Disc Year
PECOS	CHAVES	NM10	005	547266	O	1961
PECOS	EDDY	NM10	015	547266	O	1961
PECOS RIVER	EDDY	NM10	015	547328	O	1955
PECOS SLOPE	CHAVES	NM10	005	547405	N	1982
PECOS SLOPE NORTH	CHAVES	NM10	005	012824	N	1989
PECOS SLOPE SOUTH	CHAVES	NM10	005	007165	N	1980
PECOS SLOPE WEST	CHAVES	NM10	005	005294	N	1982
PENASCO	EDDY	NM10	015	548878	OA	1960
PENASCO DRAW	EDDY	NM10	015	548909	ONA	1962
PENASCO DRAW NORTH	EDDY	NM10	015	000181	N	1993
PENLON	EDDY	NM10	015	549302	ONA	1977
PENROSE	LEA	NM10	025	549925	OA	1958
PENROSE-SKELLY	LEA	NM10	025	549963	ONA	1936
PETERSON	ROOSEVELT	NM10	041	552319	ONA	1976
PETERSON NORTH	ROOSEVELT	NM10	041	552350	OA	1980
PETERSON SOUTH	ROOSEVELT	NM10	041	552362	ONA	1978
PHANTOM DRAW	EDDY	NM10	015	553528	N	1976
PIERCE CROSSING	EDDY	NM10	015	012606	OA	1988
PIERCE CROSSING EAST	EDDY	NM10	015	000182	O	1994
PIERCE CROSSING NORTH	EDDY	NM10	015	016141	O	
PIERRE MESA	SAN JUAN	NM50	045	016447	O	1994
PINE LAKE	RIO ARRIBA	NM50	039	556853	O	1956
PINE LODGE	CHAVES	NM10	005	556884	N	1991
PINON	SAN JUAN	NM50	045	557790	ONA	1966
PINON NORTH	SAN JUAN	NM50	045	557796	N	1972
PITCHFORK RANCH	LEA	NM10	025	003359	ONA	1985
PITCHFORK RANCH SOUTH	LEA	NM10	025	009473	N	1983
PITCHFORK RANCH WEST	LEA	NM10	025	009114	N	1984
PJ	EDDY	NM10	015	007169	O	1983
POKER LAKE	EDDY	NM10	015	563116	OA	1967
POKER LAKE NORTH	EDDY	NM10	015	014877	O	1992
POKER LAKE NW	EDDY	NM10	015	016142	O	
POKER LAKE SOUTH	EDDY	NM10	015	007448	ON	1989
POKER LAKE SW	EDDY	NM10	015	015155	OA	1994
POLLOCK	LEA	NM10	025	005308	O	1982
POLLOCK NE	LEA	NM10	025	016143	O	
POT MESA	MCKINLEY	NM50	031	012256	OA	1987
POTTER	SAN JUAN	NM50	045	568541	OA	1988
POTWIN	SAN JUAN	NM50	045	568882	N	1977
POW	EDDY	NM10	015	598690	N	1977
POWER	EDDY	NM10	015	569564	OA	1970
PRAIRIE	ROOSEVELT	NM10	041	570107	O	1959
PRAIRIE EAST	ROOSEVELT	NM10	041	570541	O	1961
PRAIRIE SOUTH	ROOSEVELT	NM10	041	571006	ONA	1960
PRONGHORN	LEA	NM10	025	573439	N	1981
PUERTO CHIQUITO EAST	RIO ARRIBA	NM50	039	574517	OA	1960
PUERTO CHIQUITO WEST	RIO ARRIBA	NM50	039	574548	O	1960
PUMP MESA	SAN JUAN	NM50	045	574750	N	1972
QUAHADA RIDGE	EDDY	NM10	015	578678	ONA	1954
QUAHADA RIDGE SE	EDDY	NM10	015	015807	O	1993
QUAHADA RIDGE SW	EDDY	NM10	015	003731	N	1981
QUAIL	LEA	NM10	025	578709	OA	1967
QUAIL RIDGE	LEA	NM10	025	578740	ONA	1961
QUAIL RIDGE NORTH	LEA	NM10	025	578771	ON	1961
QUAIL RIDGE SOUTH	LEA	NM10	025	578802	ONA	1970
QUERECHO PLAINS	LEA	NM10	025	579639	OA	1957
QUERECHO PLAINS EAST	LEA	NM10	025	579670	N	1970
QUERECHO PLAINS NORTH	LEA	NM10	025	579667	ONA	1991
RABBIT FLATS	CHAVES	NM10	005	007172	ON	1980
RACE TRACK	CHAVES	NM10	005	582407	OA	1964
RACE TRACK SE	CHAVEZ	NM10	005	015505	O	1998
RAILROAD MOUNTAIN	CHAVES	NM10	005	003675	ONA	1978
RANGER LAKE	LEA	NM10	025	586406	OA	1956
RANGER LAKE EAST	LEA	NM10	025	586418	N	1972
RANGER LAKE WEST	LEA	NM10	025	586437	N	1966
RATTLESNAKE	SAN JUAN	NM50	045	587274	OA	1924
RATTLESNAKE FLAT	LEA	NM10	025	014588	O	1992
RED BLUFF	EDDY	NM10	015	590026	ONA	1982
RED HILLS	EDDY	NM10	015	590987	O	1956
RED HILLS	LEA	NM10	025	590987	ON	1956
RED HILLS NW	LEA	NM10	025	009478	N	1983
RED HILLS SOUTH	LEA	NM10	025	007174	N	1983
RED HILLS WEST	LEA	NM10	025	005320	ONA	1982
RED LAKE	EDDY	NM10	015	591111	ONA	1924
RED LAKE EAST	EDDY	NM10	015	591142	O	1958
RED LAKE NE	EDDY	NM10	015	000668	O	1997
RED LAKE RIDGE	CHAVES	NM10	005	011564	ON	1984
RED LAKE SOUTH	EDDY	NM10	015	591204	O	1964
RED MOUNTAIN	MCKINLEY	NM50	031	591607	O	1934
RED TANK	EDDY	NM10	015	592103	N	1973
RED TANK	LEA	NM10	025	592103	N	1973
RED TANK DRAW	EDDY	NM10	015	012882	N	1986
RED TANK EAST	LEA	NM10	025	592107	ON	1982
RED TANK SOUTH	LEA	NM10	025	016145	O	1992
RED TANK WEST	LEA	NM10	025	015328	O	1992
REEVES	LEA	NM10	025	593808	OA	1954
REEVES NORTH	LEA	NM10	025	593847	N	1977
REEVES WEST	LEA	NM10	025	005321	N	1981
REGINA	RIO ARRIBA	NM50	039	594319	OA	1981
REMUDA	EDDY	NM10	015	595668	OA	1960
REVELATION	EDDY	NM10	015	597001	ONA	1969
REVELATION SE	EDDY	NM10	015	008532	N	1997
RHODES	LEA	NM10	025	597885	ONA	1929
RICHARD KNOB	EDDY	NM10	015	599168	N	1977
RIO PUERCO	SANDOVAL	NM50	043	009118	OA	1982
RIVERSIDE	EDDY	NM10	015	603992	O	1964
ROBERTS	LEA	NM10	025	605861	OA	1943
ROBERTS WEST	LEA	NM10	025	605985	O	1945
ROBINA DRAW	EDDY	NM10	015	606274	ONA	1982
ROCK LAKE	LEA	NM10	025	608143	OA	1975
ROCK LAKE NORTH	LEA	NM10	025	005328	ONA	1982
ROCK LAKE SOUTH	LEA	NM10	025	012264	OA	1987
ROCK SPUR	EDDY	NM10	015	000244	ON	1990
ROCK TANK	EDDY	NM10	015	608341	N	1968
ROCK TANK SOUTH	EDDY	NM10	015	608357	N	1977
ROCKY ARROYO	EDDY	NM10	015	609225	N	1972
ROCKY ARROYO SE	EDDY	NM10	015	015821	N	1997
ROCKY ARROYO SOUTH	EDDY	NM10	015	609234	N	1975
ROOSEVELT	ROOSEVELT	NM10	041	612433		
ROSA	RIO ARRIBA	NM50	039	612712	N	1974
ROSS DRAW	EDDY	NM10	015	614390	ONA	1984
ROSS DRAW EAST	EDDY	NM10	015	011243	OA	1986
ROSS DRAW NORTH	EDDY	NM10	015	011244	OA	1986
ROSS DRAW WEST	EDDY	NM10	015	009120	OA	1984
ROSS RANCH	EDDY	NM10	015	614510	N	1988
ROUND TANK	CHAVES	NM10	005	615843	OA	1962
RUNYAN RANCH	EDDY	NM10	015	619030	N	1979
RUSSELL	EDDY	NM10	015	619882	ONA	1942
RUSTLER BLUFF	EDDY	NM10	015	012272	N	1986
RUSTY	SANDOVAL	NM50	043	620539	ONA	1975
S R R	LEA	NM10	025	622736	ONA	1955
SAGE DRAW	EDDY	NM10	015	009325	N	1980
SAGE DRAW EAST	EDDY	NM10	015	007241	N	1994
SALADAR	EDDY	NM10	015	624937	ON	1956
SALADO DRAW	LEA	NM10	025	624968	OA	1962
SALADO DRAW NE	LEA	NM10	025	009122	OA	1984
SALT CREEK	SAN JUAN	NM50	045	626270	O	1958
SALT DRAW	EDDY	NM10	015	008728	N	1983
SALT LAKE	LEA	NM10	025	626735	OA	1941
SALT LAKE SOUTH	LEA	NM10	025	626766	N	1958
SAMS RANCH	CHAVES	NM10	005	627696	ON	1963
SAN ISIDRO	SANDOVAL	NM50	043	011249	OA	1986
SAN JUAN	SAN JUAN	NM50	045	003683	ON	1955
SAN LORENZO	EDDY	NM10	015	010167	OA	1985
SAN LORENZO NORTH	EDDY	NM10	015	016146	O	
SAN LUIS	SANDOVAL	NM50	043	628750	OA	1959
SAN LUIS SOUTH	SANDOVAL	NM50	043	628781	O	1953
SAN MIGUEL	LEA	NM10	025	628874	O	1959
SAN MIGUEL NORTH	LEA	NM10	025	010168	OA	1971
SAN SIMON	LEA	NM10	025	629277	OA	1943
SAN SIMON NORTH	LEA	NM10	025	629308	OA	1957
SAN SIMON SINK	LEA	NM10	025	016147	N	
SAN YSIDRO GSF	SANDOVAL	NM50	043	011577		
SAND DUNES	EDDY	NM10	015	629897	ONA	1970
SAND DUNES	LEA	NM10	025	629897	ONA	1970
SAND DUNES EAST	LEA	NM10	025	014706	N	1993
SAND DUNES NORTH	EDDY	NM10	015	012275	N	1987
SAND DUNES SOUTH	EDDY	NM10	015	629902	ONA	1983
SAND DUNES SOUTH	LEA	NM10	025	629902	ONA	1983
SAND DUNES WEST	EDDY	NM10	015	629906	N	1970
SAND HILLS	LEA	NM10	025	630052	OA	1952
SAND POINT	EDDY	NM10	015	630320	N	1980
SAND RANCH	CHAVES	NM10	005	630347	N	1980
SAND RANCH SOUTH	CHAVES	NM10	005	630354	N	1978
SAND SPRINGS	LEA	NM10	025	630424	O	1957
SAND TANK	EDDY	NM10	015	630486	ON	1964
SANDHILLS	LEA	NM10	025	016148	O	
SANDOVAL	SANDOVAL	NM50	043	630920	N	
SANMAL	LEA	NM10	025	632160	OA	1955
SANMAL NORTH	LEA	NM10	025	632169	OA	1976
SANMAL WEST	LEA	NM10	025	015092	O	1994
SANTO NINO	EDDY	NM10	015	633276	OA	1951
SAUNDERS	LEA	NM10	025	635415	ONA	1950
SAUNDERS EAST	LEA	NM10	025	635446	OA	1962
SAUNDERS NORTH	LEA	NM10	025	635477	O	1951
SAUNDERS SOUTH	LEA	NM10	025	635508	OA	1951
SAWYER	LEA	NM10	025	636097	ONA	1947
SAWYER NORTH	ROOSEVELT	NM10	041	636128	O	1964
SAWYER SOUTH	LEA	NM10	025	636159	O	1958
SAWYER WEST	LEA	NM10	025	636190	O	1969
SCANLON	EDDY	NM10	015	636818	ONA	1966
SCANLON DRAW	EDDY	NM10	015	636849	O	1961
SCANLON DRAW WEST	EDDY	NM10	015	013519	O	1990
SCARBOROUGH	LEA	NM10	025	636880	O	1965
SCARBOROUGH WEST	LEA	NM10	025	636918		
SCHARB	LEA	NM10	025	637190	OA	1960
SCHARB SE	LEA	NM10	025	007191	O	1983
SCOGGIN DRAW	EDDY	NM10	015	639900	N	1972
SEDRO CANYON	SAN JUAN	NM50	045	642421	N	1977
SERPENTINE BEND	EDDY	NM10	015	013801	N	1991
SEVEN LAKES	MCKINLEY	NM50	031	645196	O	1963
SEVEN RIVERS	EDDY	NM10	015	645351	OA	1982
SEVEN RIVERS HILLS	EDDY	NM10	015	645382	N	1963
SEVEN RIVERS MIDDLE	EDDY	NM10	015	013416	N	1989
SHEEP DRAW	EDDY	NM10	015	649287	N	1975
SHINNERY	LEA	NM10	025	652484	OA	1973
SHIPP	LEA	NM10	025	009933	OA	1985
SHIPROCK	SAN JUAN	NM50	045	652590	O	1959
SHIPROCK NORTH	SAN JUAN	NM50	045	652621	ON	1968
SHOE BAR	LEA	NM10	025	653179	ONA	1953
SHOE BAR EAST	LEA	NM10	025	653210	OA	1968
SHOE BAR NE	LEA	NM10	025	000183	O	1996
SHOE BAR NORTH	LEA	NM10	025	653241	OA	1956
SHOE BAR NW	LEA	NM10	025	009639	OA	1982
SHOE BAR SOUTH	LEA	NM10	025	653253	ONA	1986
SHUGART	EDDY	NM10	015	654481	ONA	1937
SHUGART EAST	EDDY	NM10	015	654485	OA	1986
SHUGART EAST	LEA	NM10	025	654485	OA	1986
SHUGART NORTH	EDDY	NM10	015	654512	ONA	1938
SHUGART NORTH	LEA	NM10	025	654512	ONA	1938
SHUGART WEST	EDDY	NM10	015	000184	O	1997
SIEGREST DRAW	EDDY	NM10	015	655278	N	1979
SIETE	CHAVES	NM10	005	655380	OA	1968
SIETE EAST	CHAVES	NM10	005	003689	O	1980
SIMANOLA	LEA	NM10	025	656806	O	1963
SIMPSON	SAN JUAN	NM50	045	657085	OA	1959
SINAGUA	LEA	NM10	025	015212	N	1994
SIOUX	LEA	NM10	025	657922	OA	1980
SIOUX EAST	LEA	NM10	025	657926	N	1979
SITTING BULL FALLS	EDDY	NM10	015	658226	N	1976
SKAGGS	LEA	NM10	025	658891	ONA	1937
SKAGGS EAST	LEA	NM10	025	658922	ONA	1984
SKAGGS NORTH	LEA	NM10	025	658953	O	1991
SKAGGS NW	LEA	NM10	025	000185	O	1997
SKAGGS SOUTH	LEA	NM10	025	009640	OA	1985
SLEEPER	RIO ARRIBA	NM50	039	660627	OA	1972
SLICK ROCK	SAN JUAN	NM50	045	661092	OA	1966
SNAKE EYES	SAN JUAN	NM50	045	663727	ON	1977
SOAPBERRY DRAW	EDDY	NM10	015	016149	N	1991
SOMBRERO	LEA	NM10	025	665246	N	1957
SOMBRERO WEST	LEA	NM10	025	665258	N	1972
SOWELL	LEA	NM10	025	007202	O	1982
SPENCER	LEA	NM10	025	669028	OA	1956
SPRINGER BASIN	CHAVES	NM10	005	671525	N	1981

Field Name	County Name	State Sub	Co Code	Field Code	Field Type	Disc Year
SPRINGS	LEA	NM10	025	000210	OA	1981
SPRINGS	ROOSEVELT	NM10	041	000210	N	1967
SPRINGS NE	EDDY	NM10	015	000775	N	1998
SQUARE LAKE	EDDY	NM10	015	672500	ONA	1941
SQUARE LAKE NORTH	EDDY	NM10	015	672531	OA	1959
SQUYRES	ROOSEVELT	NM10	041	672748	O	1961
STALLION	LEA	NM10	025	675709	OA	1986
STALLION EAST	LEA	NM10	025	015420	O	1996
STAR	MCKINLEY	NM50	031	676701	OA	1979
STARR LAKE	MCKINLEY	NM50	031	677228	O	1958
STATELINE	LEA	NM10	025	677662	OA	1965
STEPHENSON	RIO ARRIBA	NM50	039	679770	O	1952
STINGRAY	ROOSEVELT	NM10	041	003694	O	1980
STONEY BUTTE	SAN JUAN	NM50	045	682467	O	1950
STRAIGHT CANYON	SAN JUAN	NM50	045	683381	N	1977
SUBLE	CHAVES	NM10	005	686373	O	1970
SULIMAR	CHAVES	NM10	005	687241	O	1968
SULPHATE DRAW	EDDY	NM10	015	687458	ONA	1963
SULPHATE DRAW SW	EDDY	NM10	015	011865	OA	1987
SULPHATE SW	EDDY	NM10	015	687466	O	1977
SWD	EDDY	NM10	015	016150	O	
SWD	LEA	NM10	025	016150	O	
T V	CHAVES	NM10	005	695171	N	1960
TABLE MESA	SAN JUAN	NM50	045	695450	ONA	1925
TALCO	LEA	NM10	025	696380	N	1981
TAMANO	EDDY	NM10	015	696876	OA	1964
TAMANO	LEA	NM10	025	696876	OA	1964
TANNEYHILL	ROOSEVELT	NM10	041	697354	ONA	1981
TANNEYHILL EAST	ROOSEVELT	NM10	041	003695	OA	1981
TANNEYHILL SOUTH	ROOSEVELT	NM10	041	007981	N	1982
TANSILL DAM	EDDY	NM10	015	014676	N	1992
TAPACITO	RIO ARRIBA	NM50	039	697434	ONA	1967
TATUM	LEA	NM10	025	698240	ONA	1957
TATUM SW	LEA	NM10	025	698302	O	1997
TEAGUE	LEA	NM10	025	699279	ONA	1948
TEAGUE NORTH	LEA	NM10	025	699291	OA	1977
TEAGUE NW	LEA	NM10	025	014605	O	1992
TEAGUE SOUTH	LEA	NM10	025	699297	OA	1990
TEAGUE SW	LEA	NM10	025	699304	N	1993
TEAS	LEA	NM10	025	699527	ONA	1929
TEAS EAST	LEA	NM10	025	699558	O	1996
TEAS SE	LEA	NM10	025	016451	O	2000
TEAS WEST	LEA	NM10	025	699620	O	1959
TECOLOTE PEAK	EDDY	NM10	015	699744	O	1959
TERRY	LEA	NM10	025	702193	O	1952
TERRY EAST	LEA	NM10	025	702224	OA	1971
TEXLINE	LEA	NM10	025	703185	N	1962
THREE MILE	EDDY	NM10	015	706456	O	1968
TOBAC	CHAVES	NM10	005	710216	OA	1964
TOBAC WEST	CHAVES	NM10	005	710247	OA	1967
TOCITO DOME	SAN JUAN	NM50	045	710557	OA	1964
TOCITO DOME NORTH	SAN JUAN	NM50	045	710565	ONA	1979
TODD	ROOSEVELT	NM10	041	710588	ONA	1963
TODD NW	ROOSEVELT	NM10	041	710743	ONA	1973
TODD WEST	ROOSEVELT	NM10	041	710805	O	1985
TOM	SAN JUAN	NM50	045	711518	OA	1977
TOM TOM	CHAVES	NM10	005	712169	ONA	1967
TOM TOM NORTH	CHAVES	NM10	005	003701	OA	1980
TOMAHAWK	CHAVES	NM10	005	712231	OA	1966
TOMAHAWK	ROOSEVELT	NM10	041	712231	OA	1966
TONTO	LEA	NM10	025	713130	OA	1944
TONTO DEEP	LEA	NM10	025	713139	O	1959
TONTO SOUTH	LEA	NM10	025	713192	OA	1961
TONTO WEST	LEA	NM10	025	713223	ONA	1960
TORREON	SANDOVAL	NM50	043	713874	O	1953
TOTAH	SAN JUAN	NM50	045	713998	OA	1959
TOWER	CHAVES	NM10	005	714463	O	1970
TOWER HILL	EDDY	NM10	015	714494	N	1967
TOWNSEND	LEA	NM10	025	714618	ONA	1952
TOWNSEND NW	LEA	NM10	025	005395	ONA	1982
TRAIL CANYON	SAN JUAN	NM50	045	715285	N	1983
TRAVIS	EDDY	NM10	015	716184	ONA	1978
TRES HOMBRES	EDDY	NM10	015	009498	N	1983
TRES PAPALOTES	LEA	NM10	025	716804	OA	1970
TRES PAPALOTES WEST	LEA	NM10	025	716812	OA	1972
TRINITY	LEA	NM10	025	717703	OA	1977
TRIPLE X	LEA	NM10	025	718087	ONA	1973
TRISTE DRAW	LEA	NM10	025	718230	OA	1963
TRISTE DRAW EAST	LEA	NM10	025	718234	ONA	1981
TRISTE DRAW NORTH	LEA	NM10	025	000186	N	1997
TRISTE DRAW WEST	LEA	NM10	025	015806	O	1992
TUBB	LEA	NM10	025	719850	ONA	1956
TUCKER RANCH	ROOSEVELT	NM10	041	719927	OA	1980
TUCKER RANCH WEST	ROOSEVELT	NM10	041	009644	O	1985
TULE	ROOSEVELT	NM10	041	013642	N	1990
TULK	LEA	NM10	025	720408	OA	1951
TULK NORTH	LEA	NM10	025	720439	OA	1952
TULK SOUTH	LEA	NM10	025	720470	OA	1962
TULK SW	CHAVES	NM10	005	010226	OA	1985
TURKEY TRACK	EDDY	NM10	015	721710	ONA	1943
TURKEY TRACK EAST	EDDY	NM10	015	721741	O	1950
TURKEY TRACK NORTH	EDDY	NM10	015	721751	ONA	1986
TURKEY TRACK WEST	EDDY	NM10	015	721772	O	1951
TV	CHAVES	NM10	005	016152	N	
TWIN LAKES	CHAVES	NM10	005	723671	OA	1950
TWIN MILLS	EDDY	NM10	015	723702	N	1975
TWIN MOUNDS	SAN JUAN	NM50	045	723764	N	1954
U S	EDDY	NM10	015	725920	O	1953
UTE DOME	SAN JUAN	NM50	045	730301	N	1921
VACA DRAW	LEA	NM10	025	731600	N	1981
VACUUM	LEA	NM10	025	731705	ONA	1929
VACUUM EAST	LEA	NM10	025	731736	OA	1961
VACUUM MIDDLE	LEA	NM10	025	731767	OA	1963
VACUUM NE	LEA	NM10	025	731798	OA	1967
VACUUM NORTH	LEA	NM10	025	731829	ONA	1963
VACUUM NW	LEA	NM10	025	731860	OA	1968
VACUUM SOUTH	LEA	NM10	025	731891	OA	1958
VACUUM SW	LEA	NM10	025	013094	OA	1987
VACUUM WEST	LEA	NM10	025	007999	OA	1982
VADA	LEA	NM10	025	731922	OA	1954
VADA	ROOSEVELT	NM10	041	731922	OA	1954
VANDAGRIFF	EDDY	NM10	015	733813	N	1937
VANDAGRIFF-KEYES	EDDY	NM10	015	733844	N	1937
VENADO	SANDOVAL	NM50	043	735728	OA	1972
VERDE	SAN JUAN	NM50	045	736100	OA	1955
VEST RANCH	CHAVES	NM10	005	736999	O	1971
VEST RANCH EAST	CHAVES	NM10	005	737003	N	1978
WAGON MOUND	MORA	NM10	033	744313	N	1976
WALKER DOME	MCKINLEY	NM50	031	745869	O	1956
WALTERS LAKE	EDDY	NM10	015	012865	O	1989
WANTZ	LEA	NM10	025	748442	OA	1949
WARREN	LEA	NM10	025	749527	ONA	1948
WARREN EAST	LEA	NM10	025	749589	OA	1965
WARREN NORTH	LEA	NM10	025	749620	O	1952
WARREN WEST	LEA	NM10	025	749651	O	1971
WASHINGTON RANCH	EDDY	NM10	015	750376	ONA	1976
WASHINGTON RANCH SOUTH	EDDY	NM10	015	008678	N	1999
WATERFLOW SOUTH	SAN JUAN	NM50	045	751263	O	1964
WATKINS	LEA	NM10	025	751728	OA	1945
WAW	SAN JUAN	NM50	045	002964	N	1970
WEIR	LEA	NM10	025	755906	OA	1946
WEIR EAST	LEA	NM10	025	755937	OA	1962
WELCH	EDDY	NM10	015	756216	ON	1956
WHITE CITY	EDDY	NM10	015	763827	N	1960
WHITE RANCH	CHAVES	NM10	005	764695	ONA	1953
WHITE RANCH EAST	CHAVES	NM10	005	008011	N	1983
WHITE RANCH WEST	CHAVES	NM10	005	764726	OA	1959
WHITE WASH	SAN JUAN	NM50	045	764974	OA	1978
WILD HORSE	RIO ARRIBA	NM50	039	768167	ONA	1972
WILLIAMS	LEA	NM10	025	769748	OA	1955
WILLIAMS NORTH	LEA	NM10	025	769872	OA	1961
WILLOW	RIO ARRIBA	NM50	039	770611	N	
WILLOW LAKE	EDDY	NM10	015	770926	ONA	1982
WILLOW LAKE NORTH	EDDY	NM10	015	770957	O	1984
WILLOW LAKE SE	EDDY	NM10	015	016095	O	
WILLOW LAKE SW	EDDY	NM10	015	000732	O	1998
WILLOW LAKE WEST	EDDY	NM10	015	016153	O	
WILSON	LEA	NM10	025	771887	ONA	1928
WILSON SOUTH	LEA	NM10	025	772073	N	1964
WILSON WEST	LEA	NM10	025	772104	OA	1948
WINCHESTER	EDDY	NM10	015	772538	ONA	1966
WINCHESTER NORTH	EDDY	NM10	015	772607	ONA	1976
WINCHESTER NW	EDDY	NM10	015	016448	O	2000
WINDMILL	CHAVES	NM10	005	772848	O	1959
WOLF LAKE	CHAVES	NM10	005	776267	O	1983
WOLF LAKE SOUTH	CHAVES	NM10	005	012873	OA	1989
WOOD DRAW	EDDY	NM10	015	013954	N	1991
WYPER	SAN JUAN	NM50	045	781562	O	1946
YARROW	EDDY	NM10	015	785465	N	1977
YARROW SOUTH	EDDY	NM10	015	011302	N	1986
YOUNG	LEA	NM10	025	787893	ONA	1945
YOUNG NORTH	LEA	NM10	025	003713	OA	1980
YOUNG SOUTH	LEA	NM10	025	015758	O	1995

New York

Field Name	County Name	State Sub	Co Code	Field Code	Field Type	Disc Year
ADRIAN REEF	STEUBEN	NY	101	004535	N	1971
AKRON	GENESEE	NY	029	006209	N	
AKRON	ERIE	NY	029	006209	N	
ALDEN-LANCASTER	ERIE	NY	029	008522	N	1898
ALDEN-LANCASTER	GENESEE	NY	037	008522	N	1898
ALDEN-LANCASTER	WYOMING	NY	121	008522	N	1898
ALEXANDER	GENESEE	NY	037	009433	N	1982
ALFRED	ALLEGANY	NY	003	009681	N	1940
ALLEGANY STATE PARK	CATTARAUGUS	NY	009	011014	N	1955
ALLEN	ALLEGANY	NY	003	011076	N	1932
ALMA	ALLEGANY	NY	003	012316	O	1885
ALMY	ALLEGANY	NY	003	012737	O	
ANDOVER	ALLEGANY	NY	003	017679	O	1906
ANDOVER	STEUBEN	NY	101	017679	O	1906
ASHFORD	CATTARAUGUS	NY	009	027750	N	1976
ASHLAND FARMS	CAYUGA	NY	011	014235	N	1981
ATTICA	WYOMING	NY	121	029940	N	1932
AUBURN	CAYUGA	NY	011	030374	N	1886
AUBURN WEST	CAYUGA	NY	011	030415	N	1960
AURORA EAST	ERIE	NY	029	030875	N	1976
AVOCA	STEUBEN	NY	101	032017	N	1981
AVON	LIVINGSTON	NY	051	032172	N	1985
BALDWINSVILLE	ONONDAGA	NY	067	036100	N	1896
BASS LAKE	OSWEGO	NY	075	005014	N	1980
BATAVIA	GENESEE	NY	037	042806	N	
BATH	STEUBEN	NY	101	043380	N	1947
BEECH HILL	ALLEGANY	NY	003	001981		
BEECH HILL-INDEPENDENCE	ALLEGANY	NY	003	051746	ON	1905
BEECH HILL-INDEPENDENCE	STEUBEN	NY	101	051746	ON	1905
BELMONT	ALLEGANY	NY	003	054626	N	1981
BENNINGTON	ERIE	NY	029	056021	N	1919
BENNINGTON	WYOMING	NY	121	056021	N	1919
BENTON RUN	ONTARIO	NY	069	011656	N	1985
BERGEN	GENESEE	NY	037	057183	N	1983
BETHANY	GENESEE	NY	037	058904	N	1985
BIG CREEK	STEUBEN	NY	101	061408	N	1995
BIXBY HILL	CATTARAUGUS	NY	009	000880	OA	1997
BLOOMFIELD EAST	ONTARIO	NY	069	074382	N	1960
BLOOMFIELD WEST	ONTARIO	NY	069	074392	N	1895
BLUE TAIL ROOSTER	CAYUGA	NY	011	075963	N	1966
BRADFORD	CATTARAUGUS	NY	009	086938	ON	1878
BRADFORD SOUTH	STEUBEN	NY	101	087062	N	1963
BRADLEY BROOK	MADISON	NY	053	015006	N	1998
BRANT-EDEN	ERIE	NY	029	011074	ON	1955
BRISTOL	ONTARIO	NY	069	092549	N	1895
BROOKFIELD	STEUBEN	NY	101	094130	N	1938
BROWNING	ALLEGANY	NY	003	095897	O	
BRYANT HILL CREEK	CATTARAUGUS	NY	009	016410	N	1996
BUFFALO	ERIE	NY	029	101276	N	1887
BUFFALO CREEK	ERIE	NY	029	101369	N	1978
BUSTI	CHAUTAUQUA	NY	013	107176	O	1952
BUTLER CREEK	WAYNE	NY	117	107414	N	1996
CAFFERTY HILL	TIOGA	NY	107	010691	N	1983
CAMDEN	ONEIDA	NY	065	114546	N	1934
CARROLL	CHAUTAUQUA	NY	013	121707	O	1920
CARROLLTON	CATTARAUGUS	NY	009	121813	N	1957
CASCADE BROOK	WYOMING	NY	121	013648	N	1990
CASSADAGA CREEK	CHAUTAUQUA	NY	013	014903	N	1993
CASTILE	WYOMING	NY	121	016413	N	1996

Field Name	County Name	State Sub	Co Code	Field Code	Field Type	Disc Year
CERES	ALLEGANY	NY	003	130464	ON	1987
CHAFFEE-ARCADE	CATTARAUGUS	NY	009	011680	N	1967
CHAFFEE-ARCADE	ERIE	NY	029	011680	N	1967
CHAFFEE-ARCADE	WYOMING	NY	121	011680	N	1967
CHARLOTTE	CHAUTAUQUA	NY	013	134116	ON	1981
CHESTNUT RIDGE	ERIE	NY	029	014905	N	1980
CHIPMUNK	CATTARAUGUS	NY	009	139784	OA	1895
CHURCHVILLE	MONROE	NY	055	142579	N	1913
CLARENCE	ERIE	NY	029	145013	N	1976
CLARKSVILLE	ALLEGANY	NY	003	145912	ON	
CLYDE	WAYNE	NY	117	149374	N	1888
CLYMER	CHAUTAUQUA	NY	013	007308	ON	1981
CLYMER HILL	CHAUTAUQUA	NY	013	015382	O	1992
COLDEN	ERIE	NY	029	152221	N	
COLLINS	ERIE	NY	029	154050	N	
COLLINS NORTH	ERIE	NY	029	154132	N	1967
COLONEL BILLS CREEK	STEUBEN	NY	101	001022	N	1997
CONCORD	ERIE	NY	029	156902	N	1974
CONESUS	LIVINGSTON	NY	051	157558	N	1956
CONEWANGO CREEK	CHAUTAUQUA	NY	013	016414	N	1996
CONNOISARAULEY CREEK	CATTARAUGUS	NY	009	016415	N	1996
CORBIN HILL	ALLEGANY	NY	003	161068	O	1945
CORNING	STEUBEN	NY	101	162141	N	1957
CORNING NORTH	STEUBEN	NY	101	162155	N	1977
COUNTRY CLUB	CATTARAUGUS	NY	009	165086	O	
COWLESVILLE	ERIE	NY	029	166558	N	1962
COWLESVILLE	WYOMING	NY	121	166558	N	1962
CROSBY CREEK	STEUBEN	NY	101	016416	N	1996
CROSS LAKE	ONONDAGA	NY	067	171736	N	1980
CRYDER CREEK	ALLEGANY	NY	003	173425	O	1922
DANBY	TOMPKINS	NY	109	179857	N	1939
DANLEY CORNERS	GENESEE	NY	037	180310	N	1944
DANLEY CORNERS	WYOMING	NY	121	180310	N	1944
DANSVILLE	LIVINGSTON	NY	051	180355	N	1924
DAYTON	CATTARAUGUS	NY	009	183100	ON	1982
DERBY	ERIE	NY	029	189262	N	
DOOLITTLE HILL	CHEMUNG	NY	015	000905	N	1997
DUBLIN HOLLOW	CATTARAUGUS	NY	009	204074	N	1976
DUTCH HILL	CATTARAUGUS	NY	009	012159	O	1987
DUTCH HOLLOW	WYOMING	NY	121	016418	N	1996
ELBA-LEROY	GENESEE	NY	037	217923	N	
ELLERY	CHAUTAUQUA	NY	013	010721	ON	1963
ELLICOTT CREEK	GENESEE	NY	037	015765	N	1995
ELLICOTTVILLE	CATTARAUGUS	NY	009	012164	N	1979
ELMA	ERIE	NY	029	221538	N	1975
ELMIRA	CHEMUNG	NY	015	221637	N	1903
ENGLISH BROOK	CATTARAUGUS	NY	009	225444	ON	
FALSOM CREEK	CHAUTAUQUA	NY	013	016419	N	1996
FANCY TRACT	CATTARAUGUS	NY	009	223266	O	
FARMERSVILLE	ALLEGANY	NY	003	236172	ON	1966
FARMERSVILLE	CATTARAUGUS	NY	009	236172	O	1966
FARMINGTON	ONTARIO	NY	069	236234	N	1965
FAYETTE-WATERLOO	SENECA	NY	099	010398	N	1960
FINNEGAN HILL	LIVINGSTON	NY	051	010729	N	1978
FIVE MILE	CATTARAUGUS	NY	009	243040	ON	1963
FOLSOM CREEK	CHAUTAUQUA	NY	013	014464	ON	1949
FORDS BROOK	ALLEGANY	NY	003	248527	O	1885
FOUR MILE	CATTARAUGUS	NY	009	252589	O	1877
FREDONIA	CHAUTAUQUA	NY	013	256542	N	1886
FRENCH CREEK	CHAUTAUQUA	NY	013	257720	N	1976
FRIENDSHIP	ALLEGANY	NY	003	258185	N	1987
FULMER VALLEY	ALLEGANY	NY	003	006198	ON	1883
FULTON NORTH	OSWEGO	NY	075	260567	N	1892
FULTON SOUTH	OSWEGO	NY	075	260588	N	
GENEGANTSLET	CHENANGO	NY	017	269161	N	1964
GENEVA	ONTARIO	NY	069	269239	N	1932
GENEVA	SENECA	NY	099	269239	N	1932
GERRY-CHARLOTTE	CHAUTAUQUA	NY	013	014671	ON	1967
GILBERT	ALLEGANY	NY	003	271983	N	1928
GINGERBREAD CORNERS	SCHUYLER	NY	097	273770	ON	1979
GLENWOOD	ERIE	NY	029	276959	N	1960
GLODES CORNERS ROAD	STEUBEN	NY	101	012171	N	1987
GORDON BROOK	ALLEGANY	NY	003	280943	N	1970
GREAT VALLEY	CATTARAUGUS	NY	009	013865	N	1982
GREENWOOD	STEUBEN	NY	101	289918	N	1932
GREENWOOD NORTH	STEUBEN	NY	101	290073	N	1932
GROTON	TOMPKINS	NY	109	292537	N	1940
GROVE	ALLEGANY	NY	003	292801	O	1977
GROVELAND	LIVINGSTON	NY	051	292832	N	1979
HAMILTON	MADISON	NY	053	301460	ON	1950
HAMLIN	MONROE	NY	055	301739	N	1974
HARMONY	CHAUTAUQUA	NY	013	306575	ON	1982
HARRISON EAST	STEUBEN	NY	101	307722	N	1934
HARRISON NW	STEUBEN	NY	101	006213	N	1934
HARTSVILLE	STEUBEN	NY	101	308869	N	1969
HILL EAST	ALLEGANY	NY	003	322774	O	
HOG HOLLOW	CATTARAUGUS	NY	009	013872	N	1983
HOLLAND	ERIE	NY	029	327673	N	1924
HONEOYE	ONTARIO	NY	069	330612	N	1914
HOTCHKISS HOLLOW	CATTARAUGUS	NY	009	334038	ON	1931
HOUGHTON	ALLEGANY	NY	003	334462	N	1979
HOWARD	STEUBEN	NY	101	335113	N	1941
HUMPHREY	CATTARAUGUS	NY	009	338847	O	
HUNGRY HOLLOW	STEUBEN	NY	101	339237	N	1996
HUNT HOLLOW	LIVINGSTON	NY	051	010763	N	1980
HURON CREEK	GENESEE	NY	037	340559	N	1967
INDEPENDENCE EAST	ALLEGANY	NY	003	344921		
INDEPENDENCE WEST	ALLEGANY	NY	003	002124		
INDIAN CREEK	CATTARAUGUS	NY	009	345200	N	1962
INDIAN FALLS	GENESEE	NY	037	345250	N	1972
ISCHUA	CATTARAUGUS	NY	009	349382	N	1957
JACKSON HILL	STEUBEN	NY	101	016421	N	1996
JASPER	STEUBEN	NY	101	355393	N	1939
JAVA	WYOMING	NY	121	355533	N	1930
JERSEY HOLLOW	CATTARAUGUS	NY	009	358222	N	1978
KARR VALLEY	ALLEGANY	NY	003	015398	N	1982
KASOAG	OSWEGO	NY	075	014679	N	1984
KELLY HILL	CHAUTAUQUA	NY	013	372929	N	1996
LAKESHORE	CATTARAUGUS	NY	009	011184	N	1909
LAKESHORE	CHAUTAUQUA	NY	013	011184	ON	1991
LAKESHORE	ERIE	NY	029	011184	N	1909
LAKEVIEW	ERIE	NY	029	398927	N	1949
LAWTONS	ERIE	NY	029	405654	N	1946
LEBANON	MADISON	NY	053	407104	N	1960
LEICESTER	LIVINGSTON	NY	051	408716	N	1960
LEICESTER	WYOMING	NY	121	408716	N	1960
LITTLE FRANCE	OSWEGO	NY	075	014697	N	1981
LITTLE VALLEY	CATTARAUGUS	NY	009	419838	N	
MADISON HILL	ALLEGANY	NY	003	439983	O	1913
MALLORY	CATTARAUGUS	NY	009	442573	N	1960
MARSH	STEUBEN	NY	101	449331	O	
MCCLURE HOLLOW	CATTARAUGUS	NY	009	457740	ON	1953
MELVIN HILL	ONTARIO	NY	069	010545	N	1985
MEMPHIS	ONONDAGA	NY	067	011800	N	1897
MILWAUKEE CREEK	STEUBEN	NY	101	014144	N	1991
MONTEREY	STEUBEN	NY	101	482767	N	1957
MONTEZUMA MARSH	SENECA	NY	099	012235	N	1986
MUCK FARM	STEUBEN	NY	101	015087	N	1998
MUD CREEK	CATTARAUGUS	NY	009	491789	N	1977
MUD CREEK	CHAUTAUQUA	NY	013	491789	N	1977
NAPLES	ONTARIO	NY	069	498673	N	1884
NASHVILLE	CATTARAUGUS	NY	009	499045	N	1926
NASHVILLE	CHAUTAUQUA	NY	013	499045	N	1926
NEILSON ROAD POOL	SENECA	NY	099	014714	N	1990
NILE	ALLEGANY	NY	003	508331	O	
NORTH HARMONY	CHAUTAUQUA	NY	013	009882	ON	1982
NORTHWOODS	WYOMING	NY	121	009468	N	1996
OLD BALDY	STEUBEN	NY	101	522657	N	1974
OLEAN	CATTARAUGUS	NY	009	523479	ON	1991
ONOVILLE	CATTARAUGUS	NY	009	525990	N	1962
ORANGEVILLE	WYOMING	NY	121	012246	N	1985
ORCHARD PARK-HAMBURG	ERIE	NY	029	010577	N	1898
OTTO EAST	CATTARAUGUS	NY	009	007644	N	1981
PAINTED POST	STEUBEN	NY	101	013910	N	1985
PAVILION	GENESEE	NY	037	543987	N	1906
PAVILION	LIVINGSTON	NY	051	543987	N	1906
PAVILION	WYOMING	NY	121	543987	N	1906
PENN YAN NORTH	YATES	NY	123	549384	N	1966
PENN YAN SOUTH	YATES	NY	123	010591	N	1984
PERRYSBURG	CATTARAUGUS	NY	009	551296	N	1925
PIGEON HILL	CATTARAUGUS	NY	009	555675	N	1976
PIKE CORNERS	WYOMING	NY	121	011831	N	1978
PINE HILL	STEUBEN	NY	101	556729	N	1999
POLAND	CHAUTAUQUA	NY	013	563240	O	1919
PORTVILLE	CATTARAUGUS	NY	009	013915	O	1981
PULASKI	OSWEGO	NY	075	574579	N	1891
PURDY CREEK	STEUBEN	NY	101	016424	N	1996
RANDOLPH	CATTARAUGUS	NY	009	586127	N	
RATHBONE	STEUBEN	NY	101	587133	N	
RAWSON	ALLEGANY	NY	003	587983	O	1967
RAWSON	CATTARAUGUS	NY	009	587983	O	1967
RED HOUSE	CATTARAUGUS	NY	009	591080	ON	1892
REEDER CREEK	SENECA	NY	099	013733	N	1989
RICE BROOK	CATTARAUGUS	NY	009	598524	O	1897
RICHBURG	ALLEGANY	NY	003	599404	ON	1879
ROANOKE	GENESEE	NY	037	604993	N	1921
ROME	ONEIDA	NY	065	611720	N	1896
ROMULUS	SENECA	NY	099	611999	N	1987
ROSE HILL	SENECA	NY	099	613301	N	1962
RUSH CREEK	ALLEGANY	NY	003	619386	N	1984
RUSHFORD	ALLEGANY	NY	003	012269	N	1985
RUSHVILLE	ONTARIO	NY	069	619603	N	1915
RUSHVILLE	YATES	NY	123	619603	N	1915
SANBORN	NIAGARA	NY	063	629339	N	
SANDY CREEK	OSWEGO	NY	075	631385	N	1889
SANGERFIELD	MADISON	NY	053	632036	N	
SANGERFIELD	ONEIDA	NY	065	632036	N	
SARDINIA	CATTARAUGUS	NY	009	639097	N	1974
SARDINIA	ERIE	NY	029	639097	N	1974
SCIO	ALLEGANY	NY	003	639715	O	1879
SENECA FALLS	SENECA	NY	099	644390	N	1887
SENECA LAKE	ONTARIO	NY	069	644398	N	1937
SENECA LAKE	SCHULYER	NY	079	644398	N	1997
SENECA WEST	ERIE	NY	029	644409	N	
SHARON	ALLEGANY	NY	003	647971	N	
SHELDON	WYOMING	NY	121	649831	N	1978
SHERIDAN	CHAUTAUQUA	NY	013	650885	N	1903
SHERRY HILL	ALLEGANY	NY	003	014284	N	1991
SHORT TRACT	ALLEGANY	NY	003	653858	ON	1903
SILVER LAKE	LIVINGSTON	NY	051	656310	N	1976
SILVER LAKE	WYOMING	NY	121	656310	N	1976
SNYDERS CORNERS	CATTARAUGUS	NY	009	015115	N	1998
SPARTA	LIVINGSTON	NY	051	668036	N	1980
SPOONER CREEK	ERIE	NY	029	000964	N	1997
SPRAGUE HILL	CHAUTAUQUA	NY	013	013937	ON	1987
STAGECOACH	TIOGA	NY	107	675523	N	1987
STATE LINE	ALLEGANY	NY	003	677538	N	1932
STONE HILL	STEUBEN	NY	101	681984	N	1974
SUGAR CREEK	YATES	NY	123	686621	N	1996
SUMMERHILL	CAYUGA	NY	011	011868	N	1985
THOMAS CORNERS	STEUBEN	NY	101	704906	N	1971
TONAWANDA	ERIE	NY	029	712573	N	1888
TONAWANDA	NIAGARA	NY	063	712573	N	1888
TOZIERS CORNERS	WYOMING	NY	121	714788	N	
TRAPPING BROOK	ALLEGANY	NY	003	716011	O	
TRAVERS	ERIE	NY	029	012298	O	1987
TRIANGLE	BROOME	NY	007	004546	N	1878
TUG HILL	LEWIS	NY	049	720113	N	1933
TUSCARORA	STEUBEN	NY	101	722702	N	1944
UHLEY CORNERS-CALEDONIA	GENESEE	NY	037	011285	N	1925
UHLEY CORNERS-CALEDONIA	LIVINGSTON	NY	051	011285	N	1932
UNION WEST	STEUBEN	NY	101	728417	N	1941
UTLEY BROOK	CATTARAUGUS	NY	009	730491	N	
VAN ETTEN	CHEMUNG	NY	015	733131	ON	1954
VANDERMARK CREEK	ALLEGANY	NY	003	003728	N	1981
VINCENT	ONTARIO	NY	069	739100	N	1956
WALDO CREEK	STEUBEN	NY	101	015766	N	1995
WALES	ERIE	NY	029	745683	N	
WALES	WYOMING	NY	121	745683	N	
WALES CENTRAL	ERIE	NY	029	013168	N	1988
WALES SOUTH	ERIE	NY	029	008005	N	1960
WAYNE-DUNDEE	SCHUYLER	NY	097	752910	N	1930
WAYNE-DUNDEE	STEUBEN	NY	101	752910	N	1930
WAYNE-DUNDEE	YATES	NY	123	752910	N	1930

Field Name	County Name	State Sub	Co Code	Field Code	Field Type	Disc Year
WELLS COLLEGE	CAYUGA	NY	011	016431	N	1996
WETHERSFIELD	WYOMING	NY	121	010875	N	1983
WHETSTONE BROOK	ONTARIO	NY	069	015430	N	1983
WHISKEY HILL	SENECA	NY	099	012308	N	1986
WILSON HOLLOW	STEUBEN	NY	101	015165	N	1999
WIRT	ALLEGANY	NY	003	007375	O	1978
WOLF RUN	CATTARAUGUS	NY	009	776360	O	1978
WOODHULL	STEUBEN	NY	101	777445	N	1937
WYCKOFF	STEUBEN	NY	101	780973	N	1967
WYOMING	WYOMING	NY	121	781500	N	1963
ZOAR	ERIE	NY	029	792603	N	1880

North Dakota

Field Name	County Name	State Sub	Co Code	Field Code	Field Type	Disc Year
ALEXANDER	MCKENZIE	ND	053	009433	OA	1969
ALKALI CREEK	WILLIAMS	ND	105	010700	OA	1990
AMBROSE	DIVIDE	ND	023	015633	OA	1981
AMBROSE WEST	DIVIDE	ND	023	010264	OA	1985
AMIDON	SLOPE	ND	087	016090	O	1974
AMOR	BOWMAN	ND	011	016290	OA	1972
ANTELOPE	MCKENZIE	ND	053	020097	OA	1953
ANTELOPE CREEK	MCKENZIE	ND	053	020100	OA	1984
ANTLER	BOTTINEAU	ND	009	021151	O	1971
ANTLER CREEK SOUTH	BOTTINEAU	ND	009	021182	O	1964
ANTLER CREEK SOUTH	RENVILLE	ND	075	021182	O	1964
ARNEGARD	MCKENZIE	ND	053	004583	OA	1980
ASH	BOWMAN	ND	011	027119	O	1977
ASH COULEE	BILLINGS	ND	007	004584	OA	1981
ASSINIBOINE	MCKENZIE	ND	053	004586	OA	1982
AURELIA	WARD	ND	101	006087	O	1983
AURELIA SW	WARD	ND	101	030746	O	1957
AUSTIN	BOWMAN	ND	011	030901	O	1981
AVOCA	WILLIAMS	ND	105	032017	OA	1981
BADEN	WARD	ND	101	004587	O	1981
BAILEY	DUNN	ND	025	035289	OA	1990
BAKER	MCKENZIE	ND	053	035847	OA	1982
BANKS	MCKENZIE	ND	053	037893	N	1982
BANNER	MOUNTRAIL	ND	061	037986	0	1998
BAR BUTTE	WILLIAMS	ND	105	004589	O	1977
BARTA	DUNN	ND	025	010276	OA	1985
BATTLEVIEW	BURKE	ND	013	004591	OA	1980
BATTLEVIEW	WILLIAMS	ND	105	004591	OA	1980
BAUKOL-NOONAN	DIVIDE	ND	023	044000	O	1957
BAUMANN DRAIN	BOTTINEAU	ND	009	044108	O	1971
BEACH	GOLDEN VALLEY	ND	033	048116	O	1980
BEAR BUTTE	MCKENZIE	ND	053	004592	OA	1982
BEAR CREEK	DUNN	ND	025	048643	ONA	1981
BEAR DEN	MCKENZIE	ND	053	048705	OA	1957
BEARS TAIL	MCLEAN	ND	055	008042	O	1983
BEAVER CREEK	BILLINGS	ND	007	049790	OA	1979
BEAVER CREEK	GOLDEN VALLEY	ND	033	049790	OA	1979
BEAVER LODGE	WILLIAMS	ND	105	049976	OA	1951
BEICEGAL CREEK	MCKENZIE	ND	053	004593	ON	1981
BELFIELD	STARK	ND	089	052859	O	1954
BELL	STARK	ND	089	053169	OA	1982
BENNETT CREEK	MCKENZIE	ND	053	004595	O	1980
BERG	MCKENZIE	ND	053	057168	OA	1953
BERTHOLD	WARD	ND	101	004596	O	1980
BICENTENNIAL	GOLDEN VALLEY	ND	033	060420	OA	1976
BICENTENNIAL	MCKENZIE	ND	053	060420	OA	1976
BIG BEND	MOUNTRAIL	ND	061	060943	O	1990
BIG DIPPER	DIVIDE	ND	023	004598	OA	1981
BIG GULCH	DUNN	ND	025	061718	OA	1990
BIG GULCH	WILLIAMS	ND	105	061718	OA	1990
BIG MEADOW	WILLIAMS	ND	105	004599	OA	1980
BIG STICK	BILLINGS	ND	007	063655	OA	1979
BLACK SLOUGH	BURKE	ND	013	068585	OA	1959
BLACKTAIL	BILLINGS	ND	007	069484	O	1960
BLAINE	BOTTINEAU	ND	009	069980	O	1971
BLOOMING PRAIRIE	DIVIDE	ND	023	004600	OA	1982
BLUE BUTTES	MCKENZIE	ND	053	075002	ONA	1955
BLUE RIDGE	WILLIAMS	ND	105	075808	O	1980
BLUELL	RENVILLE	ND	075	076118	O	1955
BOG CREEK	BOWMAN	ND	011	015179	OA	1994
BONETRAIL	WILLIAMS	ND	105	080039	OA	1979
BONNIE VIEW	GOLDEN VALLEY	ND	033	080536	OA	1982
BORDER	DIVIDE	ND	023	081838	O	1980
BOUNDARY CREEK	BOTTINEAU	ND	009	083264	O	1963
BOWBELLS	BURKE	ND	013	083977	OA	1958
BOWLINE	MCKENZIE	ND	053	004601	OA	1981
BOXCAR BUTTE	MCKENZIE	ND	053	085195	OA	1975
BOXCAR SOUTH	MCKENZIE	ND	053	010893	OA	1983
BROOKLYN	WILLIAMS	ND	105	009540	OA	1989
BUCKHORN	BILLINGS	ND	007	100315	OA	1980
BUCKHORN	MCKENZIE	ND	053	100315	OA	1980
BUFFALO CREEK	STARK	ND	089	101369	O	1966
BUFFALO WALLOW	MCKENZIE	ND	053	101865	ONA	1982
BUFORD	WILLIAMS	ND	105	004707	OA	1986
BULL BUTTE	WILLIAMS	ND	105	004604	O	1979
BULL MOOSE	MCKENZIE	ND	053	004606	ONA	1978
BULL MOOSE SOUTH	MCKENZIE	ND	053	004605	O	1981
BULL RUN	GOLDEN VALLEY	ND	033	004608	OA	1980
BULLSNAKE	BILLINGS	ND	007	004609	OA	1981
BULLY	MCKENZIE	ND	053	009546	N	1984
BURG	DIVIDE	ND	023	000313	O	1998
BURNING MINE	MCKENZIE	ND	053	004610	OA	1982
BUTTE	MCKENZIE	ND	053	000459	O	1983
BUTTE WEST	MCKENZIE	ND	053	107724	O	1985
CABERNET	DUNN	ND	025	016412	N	1996
CAMEL BUTTE	MCKENZIE	ND	053	114608	OA	1964
CAMEL HUMP	GOLDEN VALLEY	ND	033	004612	OA	1980
CAMP	MCKENZIE	ND	053	114949	OA	1982
CANDAK	DIVIDE	ND	023	004613	OA	1982
CANNONBALL	SLOPE	ND	087	117584	OA	1983
CAPA	WILLIAMS	ND	105	118545	OA	1953
CAPA WEST	WILLIAMS	ND	105	010319	ONA	1985
CARTER	BURKE	ND	013	122048	OA	1983
CARTWRIGHT	MCKENZIE	ND	053	122978	OA	1979
CASH	SLOPE	ND	087	123846	OA	1982
CATHMERE	MCKENZIE	ND	053	000377	O	1998
CATWALK	WILLIAMS	ND	105	004615	OA	1979
CEDAR COULEE	DUNN	ND	025	014150	OA	1991
CEDAR CREEK	BOWMAN	ND	011	127745	ON	1960
CEDAR HILLS	BOWMAN	ND	011	127993	OA	1995
CENTENNIAL	MCLEAN	ND	055	129202	OA	1990
CHAMA	GOLDEN VALLEY	ND	033	000266	O	1998
CHARBONNEAU	MCKENZIE	ND	053	004616	OA	1979
CHARLIE BOB	MCKENZIE	ND	053	004617	O	1981
CHARLSON	MCKENZIE	ND	053	134271	ONA	1952
CHATEAU	BILLINGS	ND	007	004618	O	1980
CHERRY CREEK	MCKENZIE	ND	053	136071	ON	1979
CHIMNEY BUTTE	DUNN	ND	025	139262	O	1982
CHOLA	RENVILLE	ND	075	140936	O	1964
CHURCH	WILLIAMS	ND	105	142269	OA	1984
CIMBEL	BOTTINEAU	ND	009	012141	O	1987
CINNAMON CREEK	MCKENZIE	ND	053	004620	OA	1980
CLARKS CREEK	MCKENZIE	ND	053	003039	OA	1990
CLAY	RENVILLE	ND	075	146253	O	1976
CLAYTON	BURKE	ND	013	146780	O	1985
CLEAR CREEK	MCKENZIE	ND	053	147121	OA	1958
CLEAR WATER	MOUNTRAIL	ND	061	011367	OA	1986
CLIMAX	WILLIAMS	ND	105	148578	O	1980
CLINTON	DIVIDE	ND	023	148733	OA	1984
COLD TURKEY CREEK	BOWMAN	ND	011	152205	OA	1975
COLGAN	DIVIDE	ND	023	009569	OA	1984
COLQUHOUN	RENVILLE	ND	075	154825	O	1964
COLUMBUS	BURKE	ND	013	155290	O	1956
COREY BUTTE	BOWMAN	ND	011	161474	O	1997
CORINTH	WILLIAMS	ND	105	161552	O	1979
CORRAL CREEK	DUNN	ND	025	162699	O	1978
COTEAU	BURKE	ND	013	163629	OA	1955
COTEAU SOUTH	BURKE	ND	013	008833	OA	1984
COULEE	MOUNTRAIL	ND	061	000529	OA	1984
COVERED BRIDGE	MCKENZIE	ND	053	004623	OA	1981
COW BUTTE	ADAMS	ND	001	015111	O	1994
COW CREEK	WILLIAMS	ND	105	165985	OA	1984
COYOTE CREEK	BOWMAN	ND	011	167411	OA	1969
CRATER	STARK	ND	089	016186	O	1996
CRAZY MAN CREEK	WILLIAMS	ND	105	010349	OA	1985
CROFF	MCKENZIE	ND	053	171054	ON	1952
CROOKED CREEK	DUNN	ND	025	171395	OA	1981
CROSBY	DIVIDE	ND	023	171550	O	1983
CULVER	RENVILLE	ND	075	013545	OA	1989
CUSTOMS	BURKE	ND	013	016417	N	1997
CUTBANK CREEK	RENVILLE	ND	075	175704	O	1981
DALE	BURKE	ND	013	178698	OA	1984
DANCE CREEK	BILLINGS	ND	007	008099	O	1983
DANEVILLE	DIVIDE	ND	023	179984	OA	1979
DAVIS BUTTES	STARK	ND	089	010357	O	1985
DAVIS CREEK	BILLINGS	ND	007	182294	OA	1987
DELHI	GOLDEN VALLEY	ND	033	187104	O	1980
DELTA	WILLIAMS	ND	105	187681	O	1957
DEMORES	BILLINGS	ND	007	004624	OA	1982
DES LACS	RENVILLE	ND	075	004625	O	1981
DEVILS PASS	BILLINGS	ND	007	004626	OA	1978
DEVILS PASS	MCKENZIE	ND	053	004626	OA	1978
DICKINSON	STARK	ND	089	191549	OA	1957
DIMMICK LAKE	MCKENZIE	ND	053	192634	OA	1957
DIMOND	BURKE	ND	013	192758	O	1961
DIVIDE	BILLINGS	ND	007	193471	O	1983
DOBSON BUTTE	STARK	ND	089	004629	OA	1982
DODGE	MERCER	ND	057	004631	O	1980
DOLLAR JOE	WILLIAMS	ND	105	008486	OA	1984
DOLPHIN	DIVIDE	ND	023	011391	OA	1986
DONNYBROOK	RENVILLE	ND	075	197332	O	1978
DORE	MCKENZIE	ND	053	008488	OA	1983
DRY CREEK	RENVILLE	ND	075	203602	O	1978
DUBLIN	WILLIAMS	ND	105	204052	OA	1984
DUCK CREEK	STARK	ND	089	204486	OA	1995
EAGLE NEST	DUNN	ND	025	008492	OA	1983
EAST FORK	WILLIAMS	ND	105	211796	OA	1984
EDEN VALLEY	RENVILLE	ND	075	213439	O	1960
EDGE	MCKENZIE	ND	053	010377	OA	1985
EIDSVOLD	BOTTINEAU	ND	009	215989	O	1971
EIGHTMILE	MCKENZIE	ND	053	004634	OA	1982
EIGHTMILE	WILLIAMS	ND	105	004634	OA	1982
ELAND	STARK	ND	089	015195	OA	1995
ELEVEN BAR	SLOPE	ND	087	218671	O	1966
ELIDAH	MCKENZIE	ND	053	004719	O	1988
ELK	MCKENZIE	ND	053	218950	OA	1979
ELKHORN RANCH	BILLINGS	ND	007	219818	OA	1961
ELKHORN RANCH NORTH	BILLINGS	ND	007	012163	OA	1981
ELLSWORTH	MCKENZIE	ND	053	221145	N	1980
ELM TREE	MCKENZIE	ND	053	011712	O	1986
ELMORE	RENVILLE	ND	075	221647	OA	1961
ELMS	BOTTINEAU	ND	009	221740	OA	1988
ENTRY	BURKE	ND	013	226266	O	1957
EPPING	WILLIAMS	ND	105	004635	OA	1980
ESTES	MCKENZIE	ND	053	228816	OA	1981
FAIRFIELD	BILLINGS	ND	007	233692	O	1980
FANCY BUTTES	MCKENZIE	ND	053	235242	O	1957
FAYETTE	DUNN	ND	025	237474	OA	1994
FILLMORE	DIVIDE	ND	023	240994	O	1985
FLAT LAKE EAST	DIVIDE	ND	023	243924	OA	1965
FLAT TOP BUTTE	MCKENZIE	ND	053	244404	OA	1960
FLAXTON	BURKE	ND	013	244637	OA	1956
FOOTHILLS	BURKE	ND	013	248125	OA	1958
FOOTHILLS NE	BURKE	ND	013	248156	OA	1959
FORTUNA	DIVIDE	ND	023	002084	OA	1980
FOUR EYES	BILLINGS	ND	007	252480	OA	1978
FRANKS CREEK	BILLINGS	ND	007	255376	O	1976
FRYBURG	BILLINGS	ND	007	259239	OA	1953
FT BUFORD	WILLIAMS	ND	105	004639	OA	1980
GARNET	DIVIDE	ND	023	266084	OA	1982
GLADE	BILLINGS	ND	007	274479	O	1992
GLASS BLUFF	MCKENZIE	ND	053	004640	OA	1982
GLASS BLUFF	WILLIAMS	ND	105	004640	OA	1982
GLENBURN	BOTTINEAU	ND	009	276246	OA	1958
GLENBURN	RENVILLE	ND	075	276246	OA	1958
GOLD	BOWMAN	ND	011	008143	O	1983
GOLD SOUTH	BOWMAN	ND	011	010434	O	1985
GOOD LUCK	WILLIAMS	ND	105	279858	OA	1981
GOOSE LAKE EAST	DIVIDE	ND	023	280726	OA	1968
GOOSENECK	DIVIDE	ND	023	008145	OA	1984
GORHAM	BILLINGS	ND	007	281563	O	1982

Field Name	County Name	State Sub	Co Code	Field Code	Field Type	Disc Year
GRAND RIVER	BOWMAN	ND	011	284648	OA	1975
GRANO NORTH	RENVILLE	ND	075	285268	O	1966
GRASSLAND	RENVILLE	ND	075	285981	O	1984
GRASSY BUTTE	MCKENZIE	ND	053	004642	OA	1978
GREAT NORTHERN	BOTTINEAU	ND	009	014843	OA	1994
GREEN LAKE	WILLIAMS	ND	105	288244	OA	1981
GREEN RIVER	STARK	ND	089	288455	OA	1974
GREENBUSH	WARD	ND	101	011962	OA	1987
GREENE	RENVILLE	ND	075	288889	O	1977
GREENE WEST	RENVILLE	ND	075	010932	O	1981
GRENORA	WILLIAMS	ND	105	290538	OA	1961
GRINNELL	WILLIAMS	ND	105	291809	O	1976
GROS VENTRE	BURKE	ND	013	292336	O	1960
GROVER	BURKE	ND	013	292925	OA	1991
HAAS	BOTTINEAU	ND	009	297864	OA	1956
HAAS NORTH	BOTTINEAU	ND	009	297895	O	1959
HAAS SOUTH	BOTTINEAU	ND	009	004727	O	1958
HAAS SW	BOTTINEAU	ND	009	297926	O	1963
HALEY	BOWMAN	ND	011	299538	OA	1974
HALLIDAY	DUNN	ND	025	300530	OA	1976
HAMLET	DIVIDE	ND	023	301677	OA	1971
HANKS	WILLIAMS	ND	105	303196	O	1981
HANSON	WILLIAMS	ND	105	303692	O	1998
HARAM	BOTTINEAU	ND	009	010455	O	1985
HARDING	MCKENZIE	ND	053	305454	OA	1981
HARDSCRABBLE	MCKENZIE	ND	053	305611	OA	1982
HARDSCRABBLE	WILLIAMS	ND	105	305611	OA	1982
HARTLAND	WARD	ND	101	004729	O	1981
HAWKEYE	MCKENZIE	ND	053	310388	OA	1955
HAY CREEK	MCKENZIE	ND	053	310822	OA	1988
HAY DRAW	MCKENZIE	ND	053	009612	OA	1984
HAYLAND	DIVIDE	ND	023	008157	OA	1983
HAYSTACK BUTTE	DUNN	ND	025	311628	O	1978
HEART BUTTE	DUNN	ND	025	014954	OA	1994
HEART RIVER	STARK	ND	089	313119	O	1978
HEBRON	WILLIAMS	ND	105	313512	O	1982
HEDBERG	RENVILLE	ND	075	014648	O	1993
HILINE	STARK	ND	089	015393	O	1995
HOFFLUND	WILLIAMS	ND	105	326309	OA	1952
HOOT OWL	GOLDEN VALLEY	ND	033	004733	OA	1981
HORSE CREEK	BOWMAN	ND	011	333067	OA	1969
HORSE CREEK SOUTH	BOWMAN	ND	011	333079	OA	1974
HULSE COULEE	BOTTINEAU	ND	009	010102	O	1985
HUNGRY MAN BUTTE	BILLINGS	ND	007	011971	OA	1987
HURLEY	RENVILLE	ND	075	008403	OA	1984
ICE CAVES	BILLINGS	ND	007	004737	ONA	1982
INDIAN HILL	MCKENZIE	ND	053	345257	OA	1978
INDIAN HILL	WILLIAMS	ND	105	345257	OA	1978
IVANHOE	RENVILLE	ND	075	350269	OA	1992
IVES	BOWMAN	ND	011	004739	OA	1981
JIM CREEK	DUNN	ND	025	359595	OA	1981
JOHNSON CORNER	MCKENZIE	ND	053	004740	ON	1981
JUNIPER	MCKENZIE	ND	053	366487	N	1982
KANE	BOTTINEAU	ND	009	368790	O	1979
KANU	BOTTINEAU	ND	009	011457	OA	1986
KEENE	MCKENZIE	ND	053	371503	OA	1956
KILLDEER	DUNN	ND	025	378619	OA	1977
KIMBERLY	DIVIDE	ND	023	004743	OA	1979
KNUTSON	BILLINGS	ND	007	008189	OA	1983
KNUTSON	GOLDEN VALLEY	ND	033	008189	OA	1983
KUROKI	BOTTINEAU	ND	009	388726	O	1956
LAKE DARLING	RENVILLE	ND	075	396168	OA	1970
LAKE ILO	DUNN	ND	025	004744	OA	1982
LAKE VIEW	BURKE	ND	013	398555	OA	1990
LAKESIDE	BURKE	ND	013	398741	O	1998
LANDA	BOTTINEAU	ND	009	400198	OA	1958
LANDA NE	BOTTINEAU	ND	009	400229	O	1953
LANDA SOUTH	BOTTINEAU	ND	009	400241	O	1953
LANDA SW	BOTTINEAU	ND	009	400251	OA	1969
LANSFORD	BOTTINEAU	ND	009	401779	O	1964
LAST CHANCE	WILLIAMS	ND	105	403391	OA	1982
LEONARD	BOTTINEAU	ND	009	410731	O	1985
LESJE	BOTTINEAU	ND	009	013008	O	1988
LIGNITE	BURKE	ND	013	413886	OA	1957
LINDAHL	WILLIAMS	ND	105	004746	OA	1981
LITTLE BUTTE	BURKE	ND	013	012387	O	1988
LITTLE DEEP CREEK	RENVILLE	ND	075	418427	OA	1975
LITTLE KNIFE	BILLINGS	ND	007	418829	ONA	1977
LITTLE KNIFE	DUNN	ND	025	418829	ONA	1977
LITTLE KNIFE	MCKENZIE	ND	053	418829	ONA	1977
LITTLE MISSOURI	BOWMAN	ND	011	419001	ON	1958
LITTLE MUDDY	WILLIAMS	ND	105	419078	O	1979
LITTLE TANK	MCKENZIE	ND	053	004747	OA	1982
LIVESTOCK	STARK	ND	089	016422	N	1997
LOCKWOOD	RENVILLE	ND	075	421978	O	1979
LONE BUTTE	DUNN	ND	025	424163	OA	1981
LONE BUTTE	MCKENZIE	ND	053	424163	OA	1981
LONE TREE	WARD	ND	101	424985	O	1967
LONE TREE SOUTH	WARD	ND	101	425016	O	1970
LONESOME	MCKENZIE	ND	053	425120	OA	1981
LONG CREEK	WILLIAMS	ND	105	425419	OA	1979
LORAINE	RENVILLE	ND	075	427186	O	1971
LOST BRIDGE	DUNN	ND	025	428178	O	1959
LOSTWOOD	BURKE	ND	013	004750	O	1982
LUCKY MOUND	MCLEAN	ND	055	013893	OA	1990
LUCY	BURKE	ND	013	432992	OA	1991
MACKOBEE COULEE	RENVILLE	ND	075	438977	OA	1967
MAD MAX	BOTTINEAU	ND	009	010124	O	1964
MAGPIE	BILLINGS	ND	007	441137	OA	1980
MANDAN	WARD	ND	101	008557	OA	1984
MANDAREE	DUNN	ND	025	004753	OA	1981
MANITOU	MOUNTRAIL	ND	061	443875	O	1983
MANNING	DUNN	ND	025	444216	OA	1981
MARLEY	MCKENZIE	ND	053	004754	O	1981
MARMARTH	SLOPE	ND	087	004755	O	1980
MARMON	WILLIAMS	ND	105	004756	OA	1981
MARQUIS	BILLINGS	ND	007	449021	OA	1985
MARY	MCKENZIE	ND	053	450416	N	1982
MAXBASS	BOTTINEAU	ND	009	454415	N	1957
MAXBASS NORTH	BOTTINEAU	ND	009	454446	O	1962
MCGREGOR	WILLIAMS	ND	105	460685	OA	1954
MCGREGOR NW	WILLIAMS	ND	105	460716	OA	1954
MCKINNEY	RENVILLE	ND	075	461491	OA	1983
MEDICINE POLE HILLS	BOWMAN	ND	011	465188	OA	1967
MEDORA	BILLINGS	ND	007	465467	OA	1964
MIDDLE CREEK	MCKENZIE	ND	053	471598	O	1980
MIDWAY	WILLIAMS	ND	105	472745	OA	1975
MIKKELSON	BILLINGS	ND	007	004761	O	1981
MINNESOTA	BURKE	ND	013	004762	OA	1981
MISSOURI RIDGE	WILLIAMS	ND	105	478821	OA	1978
MOCCASIN CREEK	DUNN	ND	025	008568	O	1982
MOHALL	BOTTINEAU	ND	009	480845	OA	1964
MOHALL	RENVILLE	ND	075	480845	OA	1964
MOLINE	MCKENZIE	ND	053	481093	O	1981
MONDAK	MCKENZIE	ND	053	481635	OA	1976
MORAINE	DIVIDE	ND	023	008571	OA	1983
MORGAN DRAW	BILLINGS	ND	007	004764	OA	1982
MOUNTROSE	BOTTINEAU	ND	009	008576	OA	1984
MOUSE RIVER PARK	RENVILLE	ND	075	489556	OA	1964
MURPHY CREEK	DUNN	ND	025	004765	O	1982
MUSTA	DIVIDE	ND	023	008247	OA	1984
NAMELESS	MCKENZIE	ND	053	004766	OA	1981
NEBO	BOWMAN	ND	011	500805	O	1982
NELSON BRIDGE	MCKENZIE	ND	053	008581	OA	1983
NEW HOME	WILLIAMS	ND	105	012402	O	1983
NEW HRADEC	STARK	ND	089	004767	O	1982
NEWBURG	BOTTINEAU	ND	009	505486	OA	1955
NEWBURG EAST	BOTTINEAU	ND	009	505517	O	1964
NEWPORTE	RENVILLE	ND	075	004471	OA	1977
NIOBE	BURKE	ND	013	008257	OA	1984
NOHLY LAKE	MCKENZIE	ND	053	014578	OA	1992
NOONAN	DIVIDE	ND	023	511130	OA	1956
NORMA	WARD	ND	101	004768	O	1978
NORTH BRANCH	MCKENZIE	ND	053	004607	OA	1982
NORTH CREEK	STARK	ND	089	008260	O	1984
NORTH FORK	MCKENZIE	ND	053	512556	ON	1958
NORTH STAR	BURKE	ND	013	512649	O	1976
NORTHGATE	BURKE	ND	013	008261	O	1983
NORWEGIAN CREEK	BILLINGS	ND	007	513408	O	1976
OAKDALE	DUNN	ND	025	517186	OA	1976
OSLOE	MOUNTRAIL	ND	061	014267	OA	1992
OTTER	WILLIAMS	ND	105	530772	OA	1990
PAINTED WOODS	WILLIAMS	ND	105	004770	O	1982
PARK	BILLINGS	ND	007	539864	O	1982
PASSPORT	WARD	ND	101	541724	O	1997
PATENT GATE	MCKENZIE	ND	053	004772	ONA	1982
PAULSON	DIVIDE	ND	023	543739	OA	1983
PEARL	GOLDEN VALLEY	ND	033	545964	O	1982
PEMBROKE	MCKENZIE	ND	053	004773	N	1982
PERELLA	BURKE	ND	013	550273	OA	1963
PERSHING	MCKENZIE	ND	053	551482	OA	1958
PHELPS BAY	MCKENZIE	ND	053	010151	OA	1985
PICKETT	BURKE	ND	013	554673	OA	1985
PIERRE CREEK	MCKENZIE	ND	053	008597	OA	1981
PLAZA	MOUNTRAIL	ND	061	013274	OA	1989
PLEASANT	RENVILLE	ND	075	559907	O	1974
PLEASANT HILL	MCKENZIE	ND	053	560217	N	1982
PLEASANT VALLEY	MOUNTRAIL	ND	061	560651	OA	1980
PLEASANT VALLEY	WILLIAMS	ND	105	560651	OA	1980
PLUMER	DIVIDE	ND	023	004776	O	1981
POE	MCKENZIE	ND	053	562155	ONA	1981
POKER JIM	MCKENZIE	ND	053	563085	OA	1971
PORTAL	BURKE	ND	013	566557	OA	1957
POWERS LAKE	MOUNTRAIL	ND	061	004778	O	1982
PRAIRIE JUNCTION	MOUNTRAIL	ND	061	012415	O	1982
PRATT	BOTTINEAU	ND	009	571347	O	1960
PRATT	MCHENRY	ND	049	571347	O	1960
PRESCOTT	RENVILLE	ND	075	571812	O	1994
PRONGHORN	MCKENZIE	ND	053	573439	OA	1981
RAGGED BUTTE	MCKENZIE	ND	053	004779	OA	1982
RANCH COULEE	MCKENZIE	ND	053	004780	N	1982
RANDOLPH	MCKENZIE	ND	053	586127	OA	1980
RATTLESNAKE BUTTES	BOWMAN	ND	011	012614	O	1995
RATTLESNAKE POINT	DUNN	ND	025	587491	OA	1977
RAUB	MCLEAN	ND	055	014510	OA	1993
RAWSON	MCKENZIE	ND	053	587983	OA	1981
RAY	WILLIAMS	ND	105	588018	OA	1981
RED ROCK	BOTTINEAU	ND	009	591855	O	1984
RED WING CREEK	MCKENZIE	ND	053	592211	OA	1972
RED WING SOUTH	MCKENZIE	ND	053	008291	O	1983
REFUGE	BOTTINEAU	ND	009	593932	OA	1984
RENNIE LAKE	BURKE	ND	013	596226	OA	1957
RHAME	BOWMAN	ND	011	004782	O	1980
RHOADES	MCKENZIE	ND	053	004784	ON	1982
RICHARDTON	STARK	ND	089	003744	ONA	1981
RICHBURG	BOTTINEAU	ND	009	599404	O	1980
RIDER	GOLDEN VALLEY	ND	033	600582	OA	1971
RIVAL	BURKE	ND	013	603589	OA	1957
RIVERSIDE	MCKENZIE	ND	053	603992	O	1982
ROCKY HILL	STARK	ND	089	000788	OA	1987
ROCKY RIDGE	BILLINGS	ND	007	609674	OA	1957
ROCKY RIDGE	SLOPE	ND	087	609674	OA	1957
ROCKY RIDGE	STARK	ND	089	609674	OA	1957
ROCKY RIDGE SE	BILLINGS	ND	007	015026	O	1994
ROOSEVELT	BILLINGS	ND	007	612433	OA	1980
ROSEBUD	WILLIAMS	ND	105	613410	OA	1985
ROTH	BOTTINEAU	ND	009	614882	O	1958
ROTH NORTH	BOTTINEAU	ND	009	008303	O	1983
ROTH WEST	BOTTINEAU	ND	009	614913	O	1963
ROUGH RIDER	MCKENZIE	ND	053	615347	ONA	1959
ROUND PRAIRIE	WILLIAMS	ND	105	615750	O	1968
ROUND TOP BUTTE	DUNN	ND	025	013925	OA	1990
RUSSELL	BOTTINEAU	ND	009	619882	O	1963
RUSSIAN CREEK	DUNN	ND	025	620362	OA	1978
SADDLE BUTTE	BILLINGS	ND	007	623582	O	1979
SADLER	DIVIDE	ND	023	623666	OA	1985
SAKAKAWEA	MCKENZIE	ND	053	008616	OA	1984
SAND CREEK	MCKENZIE	ND	053	629742	ON	1958
SANDROCKS	MCKENZIE	ND	053	010625	ONA	1992
SATHER LAKE	MCKENZIE	ND	053	004794	OA	1982
SAUK	WILLIAMS	ND	105	004795	OA	1982
SAXON	DUNN	ND	025	636314	OA	1980
SCAIRT WOMAN	MCKENZIE	ND	053	636930	ONA	1979
SCANDIA	BOTTINEAU	ND	009	636787	O	1953

Field Name	County Name	State Sub	Co Code	Field Code	Field Type	Disc Year
SCHEFIELD	STARK	ND	089	004797	O	1981
SCOTIA	BOTTINEAU	ND	009	639980	O	1965
SECOND CREEK	SLOPE	ND	087	642096	O	1977
SERGIS	BOTTINEAU	ND	009	004798	O	1982
SERGIS NORTH	BOTTINEAU	ND	009	010176	O	1985
SEVENMILE COULEE	RENVILLE	ND	075	645599	OA	1964
SHEALEY	WARD	ND	101	014594	OA	1992
SHEEP BUTTE	MCKENZIE	ND	053	004800	OA	1980
SHERMAN	BOTTINEAU	ND	009	651257	O	1980
SHERWOOD	RENVILLE	ND	075	651660	OA	1958
SHERWOOD WEST	RENVILLE	ND	075	651697	O	1974
SHOCKLEY	BURKE	ND	013	010186	OA	1985
SHORT CREEK	BURKE	ND	013	653768	O	1957
SIMON BUTTE	DUNN	ND	025	013934	OA	1990
SIOUX	MCKENZIE	ND	053	657922	OA	1980
SIX CREEK	MCKENZIE	ND	053	004802	O	1982
SIXMILE	WILLIAMS	ND	105	006428	OA	1987
SKJERMO	DIVIDE	ND	023	004803	OA	1982
SKULL CREEK	BOWMAN	ND	011	659883	O	1981
SMITH	RENVILLE	ND	075	662146	OA	1985
SNOW	BILLINGS	ND	007	663975	OA	1982
SNOWCOVER	MCKENZIE	ND	053	008982	OA	1983
SOURIS	BOTTINEAU	ND	009	004806	O	1981
SOURIS NORTH	BOTTINEAU	ND	009	666517	O	1955
SOUTH HEART	STARK	ND	089	666715	O	1973
SPIRAL	BURKE	ND	013	004521	OA	1981
SPOTTED HORN	MCKENZIE	ND	053	004522	O	1981
SPRING COULEE	BOTTINEAU	ND	009	670888	OA	1992
SPRING CREEK	MCKENZIE	ND	053	670919	ON	1982
SPRING VALLEY	WARD	ND	101	671260	OA	1992
SPRINGBROOK	WILLIAMS	ND	105	004523	OA	1978
SQUARE BUTTE	GOLDEN VALLEY	ND	033	672469	OA	1969
SQUAW CREEK	MCKENZIE	ND	053	672624	OA	1982
SQUAW GAP	MCKENZIE	ND	053	004526	OA	1980
ST JACOBS	BILLINGS	ND	007	004527	O	1981
STADIUM	STARK	ND	089	015796	O	1996
STAFFORD	RENVILLE	ND	075	675275	OA	1990
STAMPEDE	BURKE	ND	013	675854	OA	1984
STANLEY	MOUNTRAIL	ND	061	676422	OA	1977
STARBUCK	BOTTINEAU	ND	009	676825	O	1959
STARBUCK SOUTH	BOTTINEAU	ND	009	676856	O	1959
STARBUCK SW	BOTTINEAU	ND	009	676887	O	1959
STATE LINE	BOWMAN	ND	011	677538	OA	1972
STINSON	BOTTINEAU	ND	009	013074	O	1988
STOCKYARD CREEK	WILLIAMS	ND	105	012637	OA	1988
STONEVIEW	BURKE	ND	013	682374	OA	1959
STONEVIEW	DIVIDE	ND	023	682374	OA	1959
STONY CREEK	WILLIAMS	ND	105	682471	OA	1987
STONY RUN	BURKE	ND	013	682684	O	1958
SUBDIVISION	STARK	ND	089	016187	O	1996
SUGAR BEET	WILLIAMS	ND	105	008334	O	1984
SUNSET BUTTE	BOWMAN	ND	011	016428	N	1997
T R	BILLINGS	ND	007	011015	OA	1978
TANDY	WILLIAMS	ND	105	010212	OA	1985
TAYLOR	STARK	ND	089	698488	OA	1982
TEMPLE	WILLIAMS	ND	105	004537	OA	1952
TEPEE BUTTE	HETTINGER	ND	041	004539	O	1980
THOMPSON LAKE	BURKE	ND	013	008343	OA	1984
TIMBER CREEK	MCKENZIE	ND	053	708502	ON	1990
TIOGA	BURKE	ND	013	709091	ONA	1952
TIOGA	MOUNTRAIL	ND	061	709091	ONA	1952
TIOGA	WILLIAMS	ND	105	709091	ONA	1952
TIOGA EAST	MOUNTRAIL	ND	061	709122	OA	1953
TIOGA NORTH	BURKE	ND	013	709153	OA	1957
TIOGA NORTH	DIVIDE	ND	023	709153	OA	1957
TIOGA NORTH	WILLIAMS	ND	105	709153	OA	1957
TIOGA WEST	WILLIAMS	ND	105	709184	ONA	1957
TOBACCO GARDEN	MCKENZIE	ND	053	004542	ONA	1980
TOBACCO GARDEN NORTH	MCKENZIE	ND	053	011017	O	1981
TOBACCO GARDEN SOUTH	MCKENZIE	ND	053	005390	ON	1986
TODD	WILLIAMS	ND	105	710588	OA	1989
TOLLEY	RENVILLE	ND	075	711456	OA	1963
TORNING	WARD	ND	101	012646	OA	1988
TRACY MOUNTAIN	BILLINGS	ND	007	014608	OA	1992
TRAILSIDE	MCKENZIE	ND	053	004544	OA	1982
TREE TOP	BILLINGS	ND	007	716416	OA	1979
TRENTON	WILLIAMS	ND	105	716680	OA	1981
TROTTERS	GOLDEN VALLEY	ND	033	004547	O	1981
TRUAX	WILLIAMS	ND	105	719036	OA	1990
TRURO	RENVILLE	ND	075	719516	OA	1976
TWIN VALLEY	MCKENZIE	ND	053	013114	N	1983
TYRONE	WILLIAMS	ND	105	725105	OA	1984
UKRAINA	BILLINGS	ND	007	004549	O	1980
UNION CENTER	MCKENZIE	ND	053	727731	OA	1977
UPLAND	DIVIDE	ND	023	729479	O	1984
UPPER DES LACS	BURKE	ND	013	014174	OA	1991
VANVILLE	BURKE	ND	013	008358	OA	1983
VERSIPPI	STARK	ND	089	015428	OA	1995
VIKING	BURKE	ND	013	738821	O	1958
WABEK	MOUNTRAIL	ND	061	004554	OA	1985
WABEK	WARD	ND	101	004554	OA	1985
WAKE	MCHENRY	ND	049	008849	OA	1969
WANNAGAN	BILLINGS	ND	007	004557	OA	1981
WARD	BURKE	ND	013	748814	O	1983
WAYNE	BOTTINEAU	ND	009	752906	O	1957
WERNER	DUNN	ND	025	758851	OA	1980
WEST BANK	WILLIAMS	ND	105	004588	O	1982
WESTBERG	MCKENZIE	ND	053	004562	O	1982
WESTHOPE	BOTTINEAU	ND	009	760711	O	1953
WESTHOPE NORTH	BOTTINEAU	ND	009	760742	OA	1953
WESTHOPE SOUTH	BOTTINEAU	ND	009	760773	OA	1956
WHEATON	BOTTINEAU	ND	009	004565	O	1980
WHISKEY JOE	BILLINGS	ND	007	004569	OA	1979
WHITE ASH	RENVILLE	ND	075	007367	OA	1984
WHITE EARTH	MOUNTRAIL	ND	061	764075	OA	1954
WHITETAIL	BILLINGS	ND	007	765780	OA	1979
WILDROSE	DIVIDE	ND	023	768663	OA	1962
WILEY	BOTTINEAU	ND	009	768787	OA	1958
WILLIAMS CREEK	GOLDEN VALLEY	ND	033	769794	OA	1979
WILLISTON	WILLIAMS	ND	105	004574	OA	1979
WILLMEN	DUNN	ND	025	013108	OA	1988
WILLOW CREEK	WILLIAMS	ND	105	770647	ONA	1982
WINDMILL	RENVILLE	ND	075	772848	OA	1991
WINNER	WILLIAMS	ND	105	004575	O	1980
WINTER BUTTE	MCKENZIE	ND	053	004576	OA	1982
WOBURN	BURKE	ND	013	775802	OA	1957
WOLF BAY	DUNN	ND	025	004578	OA	1982
WRITING ROCK	DIVIDE	ND	023	780437	O	1958
YELLOWSTONE	MCKENZIE	ND	053	786302	OA	1976
ZENITH	STARK	ND	089	791152	OA	1968

Ohio

Field Name	County Name	State Sub	Co Code	Field Code	Field Type	Disc Year
ACADEMIA	KNOX	OH	083	005401	N	1966
ADAIR	COLUMBIANA	OH	029	003109	N	1918
ADAMS	HARRISON	OH	067	003326	N	1899
ADAMSVILLE	GALLIA	OH	053	003729	N	1963
ADDISON	GALLIA	OH	053	004008	N	1904
AID CONSOL	GALLIA	OH	053	015215	N	1925
AID CONSOL	LAWRENCE	OH	087	015215	N	1925
AID EAST	LAWRENCE	OH	087	005558	N	1965
AKRON EAST	SUMMIT	OH	153	006240	O	1976
AKRON NORTH	SUMMIT	OH	153	015248	N	1983
ALBION	ASHLAND	OH	005	007728	N	1930
ALLEDONIA	BELMONT	OH	013	004988	N	1923
ALLENSVILLE	VINTON	OH	163	004989	N	1915
ALTITUDE	MONROE	OH	111	004990	N	1936
AMESVILLE	ATHENS	OH	009	016067	ON	1928
AMITY	KNOX	OH	083	016129	N	1910
AMSTERDAM	CARROLL	OH	019	004992	N	1910
ANDOVER	ASHTABULA	OH	007	017679	ON	1904
ANKEYTOWN	KNOX	OH	083	018950	ON	1955
ANNAPOLIS SOUTH	JEFFERSON	OH	081	019322	ON	1962
ANTIOCH	MONROE	OH	111	020841	N	1906
ANTRIM	COSHOCTON	OH	031	021616	N	1969
ANTRIM	GUERNSEY	OH	059	021616	N	1969
ANTRIM SOUTH	GUERNSEY	OH	059	004994	N	1969
APPLE CREEK	WAYNE	OH	169	022488	ON	1974
ARABIA	LAWRENCE	OH	087	004995	N	1961
ARCANUM	DARKE	OH	037	004996	O	1887
ARCHERS FORK	WASHINGTON	OH	167	017090	ON	1893
ARNEY RUN	FAIRFIELD	OH	045	004999	N	1918
ASHLAND	ASHLAND	OH	005	027770	ON	1920
ASHTABULA	ASHTABULA	OH	007	028126	N	1974
ATHALIA	LAWRENCE	OH	087	005001	O	1931
ATHENS	ATHENS	OH	009	029165	N	1924
ATHENS EAST	ATHENS	OH	009	005002	N	1913
ATHENS NORTH	ATHENS	OH	009	029179	N	1924
AUBURN	TUSCARAWAS	OH	157	030374	ON	1982
AUGUSTA	CARROLL	OH	019	030591	N	1979
AURORA	GEAUGA	OH	055	030870	ONA	1973
AURORA	PORTAGE	OH	133	030870	ONA	1973
AURORA NORTH	PORTAGE	OH	133	000386	N	1979
AUSTINTOWN	MAHONING	OH	099	005004	N	1977
AVON	LORAIN	OH	093	032172	ON	1965
BAILEY	BELMONT	OH	013	035289	N	1901
BAKERSVILLE	COSHOCTON	OH	031	035869	N	1973
BALTIC	COSHOCTON	OH	031	005009	N	1958
BALTIMORE NORTH	WOOD	OH	173	037118	O	1885
BARLOW	WASHINGTON	OH	167	039505	ON	1922
BARNESVILLE	BELMONT	OH	013	005010	N	1897
BARRS MILLS	TUSCARAWAS	OH	157	005011	N	1973
BARTLETT	WASHINGTON	OH	167	041489	N	1970
BARTLETT RUN	MUSKINGUM	OH	119	005012	N	1928
BARTON	BELMONT	OH	013	041737	N	1911
BARTRAMVILLE	LAWRENCE	OH	087	005013	O	1930
BASS LAKE	GALLIA	OH	053	005014	N	1973
BATEMANTOWN NE	KNOX	OH	083	043008	O	1965
BAZETTA	TRUMBULL	OH	155	047782	ON	1974
BEACH CITY	STARK	OH	151	015249	N	1990
BEALLSVILLE	BELMONT	OH	013	005016	N	1903
BEAVER	MAHONING	OH	099	049666	N	1975
BEAVER	PIKE	OH	131	049666	O	1929
BECKET	BELMONT	OH	013	005019	ON	1920
BEDFORD	CUYAHOGA	OH	035	051278	N	1922
BEDFORD-MEIGS	MEIGS	OH	105	005020	ON	1915
BEEBE	WASHINGTON	OH	167	005021	ON	1924
BELDEN	LORAIN	OH	093	052828	ON	1960
BELLAIRE	BELMONT	OH	013	005022	N	1926
BELLS RUN	WASHINGTON	OH	167	054409	N	1893
BELLVILLE	RICHLAND	OH	139	054564	O	1963
BELLVILLE SOUTH	RICHLAND	OH	139	005024	N	1962
BELMONT	BELMONT	OH	013	054626	N	1910
BELOIT	MAHONING	OH	099	005025	N	1916
BELPRE	WASHINGTON	OH	167	054781	N	1976
BENTON	VINTON	OH	163	056548		
BENTON NORTH	HOCKING	OH	073	056579	N	1887
BENWOOD	MONROE	OH	111	005026	N	1894
BERGHOLZ	JEFFERSON	OH	081	005028	N	1912
BERLIN	KNOX	OH	083	057664	N	1936
BERLIN	MAHONING	OH	099	057664	ON	1972
BEST WEST	STARK	OH	151	058780	O	1966
BETHLEHEM	COSHOCTON	OH	031	059214	N	1911
BEVERLY	WASHINGTON	OH	167	059803	N	1973
BIG PRAIRIE	HOLMES	OH	075	063237	N	1914
BIG RUN	DELAWARE	OH	041	063330	O	1965
BINGHAM	MONROE	OH	111	065097	N	1929
BIRDS RUN	GUERNSEY	OH	059	005033	ON	1942
BIRMINGHAM-ERIE	ERIE	OH	043	065872	ON	1966
BIRMINGHAM-ERIE	LORAIN	OH	093	065872	ON	1966
BLACKFORK	JACKSON	OH	079	005034	N	1938
BLAIR RUN	MONROE	OH	111	005036	N	1920
BLANCHARD	HARDIN	OH	065	070569	O	1885
BLATCHFORD	HOCKING	OH	073	071220	N	1914
BLATCHFORD	PERRY	OH	127	071220	O	1914
BLATCHFORD WEST	HOCKING	OH	073	071251	N	1914
BLATCHFORD WEST	PERRY	OH	127	071251	O	1917
BLISSFIELD	COSHOCTON	OH	031	071809	N	1907
BLOOMFIELD	TRUMBULL	OH	155	074320	N	1978
BLOOMING GROVE SOUTH	MORROW	OH	117	074444	N	1964
BLOUNT RUN	MUSKINGUM	OH	119	005037	N	1942
BLUCK	JEFFERSON	OH	081	005038	N	1905
BLUE ROCK	MUSKINGUM	OH	119	075932	ON	1946
BLUFFTON	HANCOCK	OH	063	005039	O	1886
BOARDMAN	MAHONING	OH	099	076966	N	1924

Field Name	County Name	State Sub	Co Code	Field Code	Field Type	Disc Year
BOLINS MILLS	VINTON	OH	163	005043	ON	1947
BONN	WASHINGTON	OH	167	080164	ON	1900
BOSTON	SUMMIT	OH	153	082613	ON	1976
BOSTON HEIGHTS	SUMMIT	OH	153	005049	OA	1948
BOSWORTH	WASHINGTON	OH	167	082830	ON	1920
BOWERSTON	HARRISON	OH	067	005050	N	1899
BOWLING GREEN	WOOD	OH	173	084600	O	1885
BRACEVILLE	TRUMBULL	OH	155	005051	N	1972
BRANCH WEST	ATHENS	OH	009	005677	N	1928
BRECKSVILLE	CUYAHOGA	OH	035	005052	OA	1942
BREMEN-NEW LEXINGTON	FAIRFIELD	OH	045	015216	ONA	1907
BREMEN-NEW LEXINGTON	PERRY	OH	127	015216	ONA	1907
BRENHOLTS	ATHENS	OH	009	090875	N	1926
BRENHOLTS	PERRY	OH	127	090875	O	1926
BREWSTER	STARK	OH	151	091247	N	1973
BRICKER	HARRISON	OH	067	005054	N	1899
BRIDGEVILLE	MUSKINGUM	OH	119	005055	ON	1942
BRILLIANT	JEFFERSON	OH	081	005056	N	1909
BRINKER	COLUMBIANA	OH	029	092363		
BRINKHAVEN	HOLMES	OH	075	005057	N	1918
BRISTOL	PERRY	OH	127	092549	N	1958
BRISTOL	TRUMBULL	OH	155	092549	N	1977
BROKEN SWORD CREEK	CRAWFORD	OH	033	005424	N	1973
BROOKFIELD	NOBLE	OH	121	094130	N	1969
BROWNS	VINTON	OH	163	096021	N	1900
BROWNSVILLE SOUTH	MONROE	OH	111	096269	ON	1903
BRUNSWICK	MEDINA	OH	103	097571	ON	1934
BRUSH CREEK	MUSKINGUM	OH	119	097602	N	1920
BRUSH CREEK	PERRY	OH	127	097602	O	1920
BRUSHY FORK	HARRISON	OH	067	005063	N	1905
BRYAN	WILLIAMS	OH	171	098098	O	1887
BRYAN SW	WILLIAMS	OH	171	098315	O	1965
BUCK RUN	MORGAN	OH	115	099819	ON	1860
BUCKEYE FORK	MUSKINGUM	OH	119	100036	N	1942
BUCKEYE FORK	PERRY	OH	127	100036	N	1942
BUCKEYE LAKE	LICKING	OH	089	100160	N	1899
BUCKEYE LAKE	PERRY	OH	127	100160	N	1899
BUCKLAND	ALLEN	OH	003	005064	O	1886
BUCKLAND	AUGLAIZE	OH	011	005064	O	1886
BUCKS CORNER	DARKE	OH	037	005065	O	1895
BUCKS CORNER	MERCER	OH	107	005065	O	1895
BULAVILLE	GALLIA	OH	053	005069	N	1932
BURKHART	MONROE	OH	111	104686	N	1906
BURLINGTON	BELMONT	OH	013	104872	N	1924
BURTON	GEAUGA	OH	055	106701	N	1961
BURTON	WAYNE	OH	169	106701	N	1961
BUSHNELL-CONNEAUT	ASHTABULA	OH	007	015217	ON	1953
BUTLER	KNOX	OH	083	107383	O	1936
BUTLER	RICHLAND	OH	139	107383	N	1915
CADIZ	HARRISON	OH	067	111942	N	1889
CALAIS	MONROE	OH	111	005078	N	1929
CALEDONIA	MARION	OH	101	112965	O	1919
CAMERON	MONROE	OH	111	114670	N	1896
CANAAN-WAYNE	WAYNE	OH	169	116220	ON	1911
CANAL FULTON	STARK	OH	151	005081	ONA	1928
CANFIELD	MAHONING	OH	099	117243	N	1976
CANNELVILLE	MUSKINGUM	OH	119	005083	N	1916
CANNELVILLE WEST	MUSKINGUM	OH	119	005679	N	1913
CANTON CONSOL	GUERNSEY	OH	059	015218	ONA	1940
CANTON CONSOL	HARRISON	OH	067	015218	ONA	1940
CANTON CONSOL	HOLMES	OH	075	015218	N	1902
CANTON CONSOL	STARK	OH	151	015218	ONA	1940
CANTON CONSOL	TUSCARAWAS	OH	157	015218	ONA	1883
CANTON EAST CONSOL	CARROLL	OH	019	015219	ONA	1931
CANTON EAST CONSOL	STARK	OH	151	015219	ONA	1931
CARBON HILL	HOCKING	OH	073	119444	N	1917
CARBON HILL	PERRY	OH	127	119444	O	1917
CARBONDALE	ATHENS	OH	009	119475	ON	1945
CARDINGTON	MORROW	OH	117	119630	O	1964
CARDINGTON EAST	MORROW	OH	117	119661	O	1963
CARDINGTON SE	MORROW	OH	117	119692	O	1963
CARDINGTON SOUTH	MORROW	OH	117	119723	O	1963
CARDINGTON SW	MORROW	OH	117	119754	O	1964
CAREY	WYANDOT	OH	175	119816	O	1887
CARLISLE EAST	LORAIN	OH	093	005085	N	1944
CARLISLE SOUTH	LORAIN	OH	093	005680	N	1929
CARLISLE-OBERLIN	LORAIN	OH	093	015220	N	1915
CARROLLTON	CARROLL	OH	019	121813	N	1920
CARROLLTON NORTH	CARROLL	OH	019	005681	N	1922
CARTHAGE	ATHENS	OH	009	122575	ON	1923
CARTHAGE	MEIGS	OH	105	122575	ON	1923
CAYWOOD	WASHINGTON	OH	167	127163	N	1949
CEBEE	LAWRENCE	OH	087	005086	O	1930
CEDAR FORK	RICHLAND	OH	139	127838	O	1966
CELINA	MERCER	OH	107	128895	O	1890
CENTER VILLAGE EAST	DELAWARE	OH	041	129512	N	1964
CENTERVILLE	GUERNSEY	OH	059	129729	N	1898
CENTERVILLE SOUTH	HOLMES	OH	075	000980	N	1936
CHAMBERSBURG	COLUMBIANA	OH	029	131558	N	1976
CHAMPION	TRUMBULL	OH	155	131698	N	1974
CHANEYVILLE	MORGAN	OH	115	132597	N	1891
CHARDON	GEAUGA	OH	055	005090	N	1973
CHARM	HOLMES	OH	075	005091	N	1920
CHATTANOOGA	MERCER	OH	107	005094	O	1899
CHERRY VALLEY	ASHTABULA	OH	007	136209	OA	1973
CHESAPEAKE	LAWRENCE	OH	087	005095	O	1930
CHESIRE	GALLIA	OH	053	005096	N	1904
CHESTER	GEAUGA	OH	055	136472	OA	
CHESTERHILL	MORGAN	OH	115	136813	ON	1898
CHESTERVILLE NE	MORROW	OH	117	136906	ON	1963
CHESTERVILLE NORTH	MORROW	OH	117	136937	ON	1953
CHESTERVILLE SOUTH	MORROW	OH	117	136968	ON	1944
CHESTERVILLE WEST	MORROW	OH	117	136999	ON	1944
CHIPPEWA	WAYNE	OH	169	139789	ON	1918
CHIPPEWA LAKE	MEDINA	OH	103	005097	N	1914
CLARKSON	COLUMBIANA	OH	029	145881	N	1912
CLAYTON CONSOL	MUSKINGUM	OH	119	015221	ON	1927
CLAYTON CONSOL	PERRY	OH	127	015221	ON	1927
CLAY-TUSCARAWAS	TUSCARAWAS	OH	157	005432	N	1969
CLEVELAND	CUYAHOGA	OH	035	148237	O	1914
CLIFFYVILLE	NOBLE	OH	121	005100	O	1928
CLIFT	MONROE	OH	111	005101	N	1900
CLINE	MONROE	OH	111	148609	O	1926
COAL RIDGE	NOBLE	OH	121	150087	N	1919
COITSVILLE	MAHONING	OH	099	005104	N	1973
COITSVILLE NORTH	MAHONING	OH	099	005685	N	1973
COLEBROOK	ASHTABULA	OH	007	005105	N	1973
COLEMAN	COLUMBIANA	OH	029	152655	N	1909
COLERAIN	BELMONT	OH	013	005106	N	1894
COLLINS	HURON	OH	077	154050	O	1965
COLUMBIA	CUYAHOGA	OH	035	154980	N	1930
COLUMBIA	LORAIN	OH	093	154980	N	1930
COLUMBIANA	COLUMBIANA	OH	029	155228	ON	1910
CONCORD	LAKE	OH	085	156902	ON	1902
CONDIT	DELAWARE	OH	041	157336	O	1964
CONESVILLE	COSHOCTON	OH	031	005110	ON	1929
COOPER	MONROE	OH	111	159723	N	1916
COPELY	SUMMIT	OH	153	005111	N	1928
COSTONIA	JEFFERSON	OH	081	005113	N	1908
COVENTRY	SUMMIT	OH	153	005115	N	1977
COW RUN	WASHINGTON	OH	167	166078	ON	1961
CRANENEST	MONROE	OH	111	005120	N	1902
CRAWFORD	HOCKING	OH	073	168884		
CREIGHTON	MONROE	OH	111	005122	ON	1916
CREIGHTON	NOBLE	OH	121	005122	ON	1916
CREOLA	VINTON	OH	163	005123	N	1899
CREOLA NE	VINTON	OH	163	169411	O	1963
CRESTLINE NORTH	CRAWFORD	OH	033	005440	O	1918
CRESTON	WAYNE	OH	169	170155	N	1911
CRIDERSVILLE	ALLEN	OH	003	005125	O	1886
CRIDERSVILLE	AUGLAIZE	OH	011	005125	O	1886
CROCKER	MEDINA	OH	103	170930	OA	1942
CROMERS	SENECA	OH	147	005126	N	1928
CYNTHIAN	SHELBY	OH	149	005128	O	1923
DALTON	WAYNE	OH	169	179132	N	1928
DAMASCUS	COLUMBIANA	OH	029	179303	ONA	1974
DAMASCUS	MAHONING	OH	099	179303	ONA	1974
DECATUR	WASHINGTON	OH	167	184612	N	1923
DELAWARE NORTH	DELAWARE	OH	041	187030	O	1964
DELAWARE SOUTH	DELAWARE	OH	041	187061	O	1964
DENMARK	MORROW	OH	117	188239	O	1944
DENMARK NW	MORROW	OH	117	188270	O	1964
DENMARK SE	MORROW	OH	117	005694	N	1961
DENMARK SOUTH	MORROW	OH	117	005445	N	1962
DENMARK SW	MORROW	OH	117	005446	N	1962
DENMARK WEST	MORROW	OH	117	005695	N	1962
DEXTER CITY	NOBLE	OH	121	000876	N	1919
DEXTER RUN	MEIGS	OH	105	005136	O	1953
DINING FORK	CARROLL	OH	019	005140	N	1910
DOHERTY	MONROE	OH	111	195712	N	1914
DORCAS	MEIGS	OH	105	005143	O	1923
DORSET	ASHTABULA	OH	007	005144	ONA	1972
DORSEY	BELMONT	OH	013	198471	N	1917
DOVER CENTER	CUYAHOGA	OH	035	005145	ON	1915
DOVER NORTH	TUSCARAWAS	OH	157	200827	ON	1982
DOVER WEST	LORAIN	OH	093	200982	N	1909
DOWLING	WOOD	OH	173	005146	O	1896
DRAKE	PERRY	OH	127	202052	O	1925
DRESDEN CONSOL	COSHOCTON	OH	031	015222	N	1913
DRESDEN CONSOL	MUSKINGUM	OH	119	015222	N	1913
DRY FORK	JEFFERSON	OH	081	203633	N	1896
DUCK CREEK	WASHINGTON	OH	167	204486	ON	1953
DUDLEY	NOBLE	OH	121	204610	N	1897
DUNDAS	VINTON	OH	163	206067	N	1979
DUNDEE	TUSCARAWAS	OH	157	206160	N	1974
DUNKIRK	HARDIN	OH	065	005149	N	1888
DUPONT SOUTH	PUTNAM	OH	137	207121	O	1964
DUVALL	NOBLE	OH	121	005152	N	1940
EAGLESVILLE	ASHTABULA	OH	007	005698	ONA	1919
EAST LIBERTY NORTH	DELAWARE	OH	041	211858	O	1964
EASTERN DIST-STATE OF OHIO	MUSKINGUM	OH	119	212168	O	1917
EATON	LORAIN	OH	093	212385	N	1961
EDGERTON	WILLIAMS	OH	171	213749	ON	1964
EDINBURG SE	PORTAGE	OH	133	213997	OA	1962
EDISON	MORROW	OH	117	214090	O	1963
EDISON SW	MORROW	OH	117	005449	N	1962
EDLAM	HOLMES	OH	075	005156	N	1915
EDLAM	KNOX	OH	083	005156	N	1915
EGGER	MONROE	OH	111	215710	N	1907
ELIDA	ALLEN	OH	003	001054	O	1888
ELIZABETH	LAWRENCE	OH	087	218915	N	1978
ELK LICK	CARROLL	OH	019	005159	N	1922
ELK RUN	WASHINGTON	OH	167	005160	ON	1922
ELK-NOBLE	NOBLE	OH	121	005161	N	1928
ELLIOT	MORGAN	OH	115	005724	N	1957
ELLSWORTH	MAHONING	OH	099	221145	ON	1975
ELLSWORTH EAST	MAHONING	OH	099	005162	N	1914
ELLSWORTH SOUTH	MAHONING	OH	099	005450	N	1916
ELYRIA	LORAIN	OH	093	223228	N	1946
ELYRIA EAST	LORAIN	OH	093	005165	N	1930
ENGLAND	ASHLAND	OH	005	005167	N	1911
ENOCH	NOBLE	OH	121	005168	N	1933
ENTERPRISE	HOCKING	OH	073	226049	N	1957
ESSELBURN	MEDINA	OH	103	005170	N	1910
ETNA	FAIRFIELD	OH	045	015281	N	1979
EVERETT	SUMMIT	OH	153	231172	O	1941
FAIRFIELD	HURON	OH	077	233692	N	1981
FAIRFIELD	JEFFERSON	OH	081	233692	N	1936
FAIRVIEW	MORROW	OH	117	233940	O	1965
FARMER	DEFIANCE	OH	039	236079	N	1965
FARMINGTON	TRUMBULL	OH	155	236234	ON	1977
FIFTEEN	WASHINGTON	OH	167	005177	ON	1929
FINDLAY	HANCOCK	OH	063	005178	ON	1885
FISHER	ATHENS	OH	009	242048	N	1900
FITCHVILLE	HURON	OH	077	242327	O	1934
FITCHVILLE NW	HURON	OH	077	242358	O	1965
FITCHVILLE WEST	HURON	OH	077	006367	N	1981
FLEATOWN	LICKING	OH	089	005181	O	1931
FLINTS MILLS	WASHINGTON	OH	167	005183	N	1898
FLORENCE	ERIE	OH	043	245784	N	1974
FORK EAST	WASHINGTON	OH	167	249241	ON	1903
FORK SOUTH	HARRISON	OH	067	005703	N	1908
FORT RECOVERY	MERCER	OH	107	005188	N	1923
FOURMILE	GUERNSEY	OH	059	005189	N	1939

Field Name	County Name	State Sub	Co Code	Field Code	Field Type	Disc Year
FOWLER	TRUMBULL	OH	155	253054	N	1974
FRANKLIN SQUARE	COLUMBIANA	OH	029	005190	N	1918
FRAZIER	MUSKINGUM	OH	119	255829	N	1930
FREDERICKSBURG	WAYNE	OH	169	256356	O	1981
FREDERICKSBURG EAST	WAYNE	OH	169	005191	N	1961
FREDERICKTOWN	KNOX	OH	083	256418	O	1890
FREDERICKTOWN NORTH	KNOX	OH	083	256449	ON	1965
FREEDOM	PORTAGE	OH	133	256697	ON	1971
FREEDOM WEST	PORTAGE	OH	133	005193	ON	1961
FREELAND	MUSKINGUM	OH	119	256749	ON	1944
FREEPORT	SANDUSKY	OH	143	257162	O	1887
FRESNO	COSHOCTON	OH	031	258030	N	1972
FRITZ	MUSKINGUM	OH	119	258619	N	1937
FROST	ATHENS	OH	009	258991	N	1922
FROST	WASHINGTON	OH	167	258991	N	1922
FROST RUN	WASHINGTON	OH	167	005196	N	1924
FULTON NE	MORROW	OH	117	260557	O	1964
FULTON SOUTH	MORROW	OH	117	260588	O	1964
FULTONHAM	MUSKINGUM	OH	119	260619	N	1910
FUNK	WAYNE	OH	169	260650	N	1942
FUNK SOUTH	WAYNE	OH	169	005706	N	1919
GABOR	WAYNE	OH	169	262457		
GAGE	GALLIA	OH	053	262736	N	1961
GARDEN	ATHENS	OH	009	265061	O	1962
GARDEN ISLE	MEDINA	OH	103	005200	N	1910
GAVERS	COLUMBIANA	OH	029	005201	N	1911
GEAUGA	GEAUGA	OH	055	005203	N	1974
GENEVA-SAYBROOK	ASHTABULA	OH	007	015223	ONA	1880
GENOA	OTTAWA	OH	123	269363	N	1887
GEORGETOWN NORTH	COLUMBIANA	OH	029	005707	ON	1944
GERMANTOWN	NOBLE	OH	121	005204	N	1891
GERMANTOWN NORTH	WASHINGTON	OH	167	005708	N	1981
GERMANTOWN WEST	WASHINGTON	OH	167	005709	N	1920
GETAWAY	LAWRENCE	OH	087	005205	O	1930
GIBSONBURG	SANDUSKY	OH	143	005206	O	1887
GILBOA	PUTNAM	OH	137	005207	O	1890
GILMORE NORTH	TUSCARAWAS	OH	157	273657	ON	1911
GLASS	MONROE	OH	111	275285	N	1909
GLENFORD	PERRY	OH	127	276587	N	1941
GOOSE RUN	WASHINGTON	OH	167	280757	O	1899
GORE CONSOL	ATHENS	OH	009	015224	ON	1891
GORE CONSOL	FAIRFIELD	OH	045	015224	ON	1891
GORE CONSOL	HOCKING	OH	073	015224	ON	1891
GORE CONSOL	PERRY	OH	127	015224	ON	1891
GOSHEN CENTER	MAHONING	OH	099	005210	N	1914
GOULD	JEFFERSON	OH	081	282183	N	1895
GRAFTON	LORAIN	OH	093	283594	N	1934
GRAHAM	COSHOCTON	OH	031	283718	N	1954
GRAHAM	MUSKINGUM	OH	119	283718	N	1954
GRANDVIEW	WASHINGTON	OH	167	284927	ON	1913
GRANGER	MEDINA	OH	103	005215	ON	1946
GRANGER	SUMMIT	OH	153	005215	ON	1946
GRANGER WEST	MEDINA	OH	103	005214	O	1981
GRANVILLE	LICKING	OH	089	005216	N	1899
GRANVILLE SOUTH	LICKING	OH	089	005712	N	1899
GRASS RUN	ATHENS	OH	009	005218	N	1900
GRATIOT-NEWCASTLE	COSHOCTON	OH	031	015225	ONA	1912
GRATIOT-NEWCASTLE	KNOX	OH	083	015225	ONA	1912
GRATIOT-NEWCASTLE	LICKING	OH	089	015225	ONA	1912
GRATIOT-NEWCASTLE	MUSKINGUM	OH	119	015225	ONA	1912
GRATIOT-NEWCASTLE	PERRY	OH	127	015225	ONA	1912
GRAVELBANK	WASHINGTON	OH	167	286260	O	1900
GRAYSVILLE	MONROE	OH	111	287035	ON	1907
GREASY RIDGE	LAWRENCE	OH	087	016485	O	
GREEN	MAHONING	OH	099	287872	N	1975
GREENE	TRUMBULL	OH	155	288889	N	1974
GREENFIELD NORTH	LOGAN	OH	091	288909	O	1958
GREENFORD	MAHONING	OH	099	005220	N	1919
GRIFFIN	MUSKINGUM	OH	119	291282	N	1929
GROUNDHOG CREEK	MEIGS	OH	105	292584	N	1922
GUERNSEY	COSHOCTON	OH	031	293778		
GUERNSEY	GUERNSEY	OH	059	293778		
GUERNSEY	MUSKINGUM	OH	119	293778		
GUILFORD	COLUMBIANA	OH	029	005221	N	1911
GUILFORD SOUTH	COLUMBIANA	OH	029	005716	N	1910
GUSTAVAS	TRUMBULL	OH	155	005223	N	1970
GUYSVILLE	ATHENS	OH	009	005224	ON	1922
HAMBURG	FAIRFIELD	OH	045	301342	N	1918
HAMDEN	VINTON	OH	163	005225	N	1901
HAMLEY RUN	ATHENS	OH	009	005226	N	1918
HAMMONDSVILLE	JEFFERSON	OH	081	005228	N	1935
HANOVER	ASHLAND	OH	005	303444	N	1911
HANOVERTOWN	COLUMBIANA	OH	029	005231	N	1912
HARDSCRABBLE	TRUMBULL	OH	155	305611	N	1973
HARDY	HOLMES	OH	075	305800	ON	1974
HARDY	WAYNE	OH	169	305800	ON	1974
HARLEM	DELAWARE	OH	041	005233	N	1981
HARLEM SPRINGS	CARROLL	OH	019	005232	N	1910
HARMONY	GUERNSEY	OH	059	306575	N	1945
HARPERSFIELD CONSOL	ASHTABULA	OH	007	015226	ONA	1899
HARPERSFIELD CONSOL	LAKE	OH	085	015226	ONA	1899
HARRIETSVILLE	NOBLE	OH	121	307381	O	1914
HARRISONVILLE	MEIGS	OH	105	005234	ON	1930
HARRISVILLE	JEFFERSON	OH	081	307846	N	1922
HARRISVILLE EAST	MEDINA	OH	103	005235	N	1911
HARTFORD	TRUMBULL	OH	155	003150	N	1960
HARTLAND	HURON	OH	077	004729	O	1936
HARTLAND NORTH	HURON	OH	077	005718	O	1936
HARTSGROVE	ASHTABULA	OH	007	005236	ONA	1971
HARTSGROVE WEST	ASHTABULA	OH	007	005719	ONA	1959
HATTONIA	HARRISON	OH	067	005237	N	1900
HECLA	LAWRENCE	OH	087	005240	ON	1928
HEMLOCK	PERRY	OH	127	315558	O	1934
HEMLOCK GROVE	MEIGS	OH	105	005243	N	1943
HENDERSHOT	WASHINGTON	OH	167	315775	N	1896
HICKMAN	LICKING	OH	089	320418	N	1927
HINCKLEY-GRANGER	MEDINA	OH	103	005253	ONA	1940
HIRAM	PORTAGE	OH	133	324372	ONA	1975
HOHMAN	WASHINGTON	OH	167	005262	ON	1896
HOLGATE	HENRY	OH	069	005263	N	1893
HOLMES	HOLMES	OH	075	329130		
HOMER CONSOL	FAIRFIELD	OH	045	015227	ON	1961
HOMER CONSOL	KNOX	OH	083	015227	ON	1961
HOMER CONSOL	LICKING	OH	089	015227	ON	1961
HOMER NORTH	MEDINA	OH	103	329905	N	1910
HOMEWORTH	COLUMBIANA	OH	029	005269	O	1901
HONESTY	NOBLE	OH	121	005270	O	
HORACE	WAYNE	OH	169	332075	N	1915
HOWLAND	TRUMBULL	OH	155	335485	N	1974
HUBBARD	TRUMBULL	OH	155	336354	N	1964
HUNTER	BELMONT	OH	013	339578	N	
HUNTINGTON	MEDINA	OH	103	340105	N	1944
HUNTSBURG	GEAUGA	OH	055	005535	N	1972
HUNTSVILLE	LOGAN	OH	091	340353	N	1885
INDIAN RUN	HOCKING	OH	073	345541	N	1921
INDIAN RUN	PERRY	OH	127	345541	O	1921
IRONTON	LAWRENCE	OH	087	005544	O	1913
ISLAND CREEK	JEFFERSON	OH	081	349463	N	1889
JACKSON	JACKSON	OH	079	353006	N	1908
JACKSON NORTH	MAHONING	OH	099	353114	ONA	1955
JACKSON NORTH	TRUMBULL	OH	155	353114	ONA	1955
JACKSON RIDGE	MONROE	OH	111	005604	N	1896
JACKSON WEST	JACKSON	OH	079	005815	N	1977
JEFFERSON	WAYNE	OH	169	356812	N	1915
JELLOWAY CREEK CONSOL	HOLMES	OH	075	015228	ON	1978
JELLOWAY CREEK CONSOL	KNOX	OH	083	015228	ON	1978
JEROMEVILLE	ASHLAND	OH	005	005824	N	1912
JERUSALEM	MONROE	OH	111	358238	N	1904
JEWETT	HARRISON	OH	067	358951	N	1895
JOETOWN	MORGAN	OH	115	361022	O	1910
KALIDA NORTH	PUTNAM	OH	137	368542	O	1964
KANSAS	SENECA	OH	147	369007	O	1895
KATCHELMACHER	HOCKING	OH	073	369813	O	1925
KATOTAWA CREEK	ASHLAND	OH	005	005560	N	1917
KENO	MEIGS	OH	105	375192	N	1926
KEY	BELMONT	OH	013	376928	N	1917
KILBOURNE SOUTH	DELAWARE	OH	041	378347	O	1964
KILGORE	CARROLL	OH	019	378471	N	1910
KILMER	NOBLE	OH	121	005573	N	1944
KILVERT	ATHENS	OH	009	005574	ON	1920
KIPTON	ERIE	OH	043	005576	N	1974
KIRTLAND	LAKE	OH	085	005577	N	1974
KNOX	KNOX	OH	083	384106	N	1945
KNOXVILLE	JEFFERSON	OH	081	384509	N	1896
KRYSIK	ERIE	OH	043	005581	N	1972
KUHN	MONROE	OH	111	005582	ON	1920
LAFAYETTE NORTH	MEDINA	OH	103	005515	N	1921
LAFAYETTE WEST	COSHOCTON	OH	031	394102	ON	1979
LAFAYETTE-CANAAN	MEDINA	OH	103	015229	N	1899
LAFAYETTE-CANAAN	WAYNE	OH	169	015229	N	1899
LAGRANGE	LORAIN	OH	093	003373	N	1944
LAINGS	MONROE	OH	111	005584	N	1890
LAKE FORK	ASHLAND	OH	005	000692	N	1929
LAKE MILTON	MAHONING	OH	099	005585	N	1973
LAKE-ASHLAND	ASHLAND	OH	005	395114	N	1916
LAKEVILLE	WAYNE	OH	169	005586	N	1918
LAMARTINE	CARROLL	OH	019	005587	N	1949
LATTASBURG	WAYNE	OH	169	005588	N	1914
LAWRENCE	WASHINGTON	OH	167	405220	N	1910
LAYMAN	WASHINGTON	OH	167	005591	ON	1925
LEBANON	MEIGS	OH	105	407104	ON	1914
LEE	CARROLL	OH	019	407507	N	1975
LEESVILLE	CARROLL	OH	019	408220	ONA	1974
LEETONIA	COLUMBIANA	OH	029	005598	N	1913
LEITH RUN	WASHINGTON	OH	167	005599	ON	1922
LENOX	ASHTABULA	OH	007	410204	ONA	1971
LEON	ASHTABULA	OH	007	410421	N	1976
LEWISTON EAST	MAHONING	OH	099	005601	N	1922
LEWISVILLE	MONROE	OH	111	412405	N	1908
LEXINGTON SW	RICHLAND	OH	139	412684	O	1963
LIBERTY	TRUMBULL	OH	155	413142	N	1974
LIBERTY NORTH	KNOX	OH	083	413390	O	1909
LIBERTY WEST	MORROW	OH	117	413483	O	1963
LIBERTY-LICKING	LICKING	OH	089	005602	N	1899
LIBERTY-SENECA	SENECA	OH	147	005603	ON	1918
LIMA	ALLEN	OH	003	414134	O	1885
LIMA NORTH	MAHONING	OH	099	005848	N	1925
LIMAVILLE	STARK	OH	151	414208	N	1975
LIMESTONE	JEFFERSON	OH	081	005605	N	1899
LINDSEY	SANDUSKY	OH	143	415746	N	1887
LISBON	COLUMBIANA	OH	029	416831	N	1909
LISBON SOUTH	COLUMBIANA	OH	029	417048	N	1860
LITCHFIELD	MEDINA	OH	103	417389	N	1944
LITCHFIELD EAST	MEDINA	OH	103	417420	O	1919
LITCHFIELD NORTH	LORAIN	OH	093	005851	N	1910
LITCHFIELD SOUTH	MEDINA	OH	103	417451	N	1948
LITTLE BEAVER	COLUMBIANA	OH	029	417792	N	1911
LITTLE YELLOW CREEK	COLUMBIANA	OH	029	005615	ON	1935
LIVERPOOL	MEDINA	OH	103	420613	N	1911
LIVERPOOL EAST	COLUMBIANA	OH	029	420644	N	1915
LODI WEST	MEDINA	OH	103	005619	O	1964
LOGTOWN	COLUMBIANA	OH	029	005830	N	1979
LONG RUN	SCIOTO	OH	145	425868	ON	1930
LORAIN	LORAIN	OH	093	427155		
LORAMIE	SHELBY	OH	149	005624	O	
LORDSTOWN	MAHONING	OH	099	427242	N	1973
LORDSTOWN	TRUMBULL	OH	155	427242	N	1975
LOUDEN	CARROLL	OH	019	428984	N	1914
LOUDON NORTH	CARROLL	OH	019	005859	N	1937
LOW GAP	NOBLE	OH	121	430720	N	1929
LOWER NEWPORT	WASHINGTON	OH	167	430875	O	1906
LOWER SALEM	WASHINGTON	OH	167	005626	ON	1923
LUCAS	ASHLAND	OH	005	432062	ON	1957
LUCAS	RICHLAND	OH	139	432062	ON	1957
LUCAS SOUTH	RICHLAND	OH	139	432124	ON	1961
LUCASVILLE	SCIOTO	OH	145	432155	O	1926
MACKSBURG	NOBLE	OH	121	439132	ON	1860
MACKSBURG	WASHINGTON	OH	167	439132	ON	1860
MALAGA	BELMONT	OH	013	441736	N	1902
MALAGA	MONROE	OH	111	441736	N	1902
MALLET CREEK-CHATHAM	MEDINA	OH	103	015231	O	1899
MANSFIELD	RICHLAND	OH	139	444464	N	1906
MANTUA	PORTAGE	OH	133	444805	N	1974
MANTUA	TUSCARAWAS	OH	157	444805	N	1975
MARENGO CENTRAL	MORROW	OH	117	446665	O	1963
MARENGO EAST	MORROW	OH	117	446696	ON	1963

Field Name	County Name	State Sub	Co Code	Field Code	Field Type	Disc Year
MARENGO NORTH	MORROW	OH	117	446727	O	1964
MARENGO WEST	MORROW	OH	117	446789	O	1965
MARK CENTER NORTH	DEFIANCE	OH	039	005636	O	1898
MARSHFIELD	ATHENS	OH	009	449672	N	1963
MARSHFIELD NORTH	ATHENS	OH	009	449703	O	1963
MASSILLON	STARK	OH	151	451842	N	1955
MASTERTON	MONROE	OH	111	006362	ON	1935
MATTIX	MORROW	OH	117	452896	O	1965
MAXWELL	HARRISON	OH	067	454725	N	1899
MAYFIELD	CUYAHOGA	OH	035	455469	ON	1941
MAYFIELD	GEAUGA	OH	055	455469	O	1938
MCARTHUR	VINTON	OH	163	456438		
MCCLURE	HENRY	OH	069	457709	O	1885
MCCOMB	WOOD	OH	173	457926	O	1887
MCCORMICK RUN	COLUMBIANA	OH	029	006365	N	1910
MCGUFFY	HARDIN	OH	065	005833	O	1933
MCGUIRE CREEK	CARROLL	OH	019	005834	N	1922
MCINTYRE	JEFFERSON	OH	081	460995	O	1900
MEADOW VALLEY	HOLMES	OH	075	463917	ON	1957
MECCA	TRUMBULL	OH	155	464475	O	1960
MECCA SOUTH	TRUMBULL	OH	155	005876	N	1921
MECHANICSBURG	MONROE	OH	111	464490	N	1903
MECHANICSTOWN	CARROLL	OH	019	005845	N	1907
MECHANICSTOWN EAST	CARROLL	OH	019	005635	N	1913
MEDINA	MEDINA	OH	103	465281	N	1899
MEDINA EAST	MEDINA	OH	103	465312	O	1912
MELROSE	PAULDING	OH	125	466893	O	1925
MENDON	MERCER	OH	107	467296	O	1886
MENTOR	LAKE	OH	085	467792	O	1915
MESOPOTAMIA	TRUMBULL	OH	155	469790	ON	1975
MIDDLEFIELD	GEAUGA	OH	055	471894	N	1973
MIDDLEFIELD NE	GEAUGA	OH	055	005879	N	1972
MIDDLEFIELD NORTH	GEAUGA	OH	055	005880	N	1971
MIDDLEFIELD SOUTH	GEAUGA	OH	055	005881	N	1971
MIDDLEPORT	MEIGS	OH	105	006073	N	1960
MIDDLETON	COLUMBIANA	OH	029	471970	ON	1917
MILE RUN	WASHINGTON	OH	167	005882	ON	1929
MILITARY RUN	HOLMES	OH	075	005884	N	1935
MILL	TUSCARAWAS	OH	157	474326	N	1975
MILL CREEK	COSHOCTON	OH	031	474357	N	1917
MILLBROOK	WAYNE	OH	169	474543	N	1920
MILLERSPORT	FAIRFIELD	OH	045	475039	N	1899
MILLERSPORT	PERRY	OH	127	475039	N	1899
MILLFIELD CONSOL	ATHENS	OH	009	015232	ON	1973
MILLS	ATHENS	OH	009	475535	N	1941
MILTON	MAHONING	OH	099	476248	N	1973
MILTON NORTH	MAHONING	OH	099	476310	N	1973
MILTON-JACKSON	JACKSON	OH	079	005888	O	1940
MILTONSBURG	MONROE	OH	111	005889	ON	1916
MINERAL	ATHENS	OH	009	476651	N	1903
MINERVA	CARROLL	OH	019	005890	N	1921
MINFORD	JACKSON	OH	079	005891	N	1930
MINFORD	SCIOTO	OH	145	005891	N	1930
MINSTER	AUGLAIZE	OH	011	005892	O	1897
MINSTER	MERCER	OH	107	005892	O	1897
MINSTER	SHELBY	OH	149	005892	O	1897
MISERS RUN	HOLMES	OH	075	005894	N	1936
MISERS RUN	WAYNE	OH	169	005894	N	1936
MITCHELL	WASHINGTON	OH	167	478945	O	1898
MOHICAN	ASHLAND	OH	005	005898	N	1909
MOHICANVILLE	ASHLAND	OH	005	005900	N	1932
MONROE	HOLMES	OH	075	481868	N	1914
MONROE MILLS	KNOX	OH	083	005902	N	1942
MONROE-COSHOCTON CONSOL	COSHOCTON	OH	031	015233	ON	1898
MONROE-COSHOCTON CONSOL	HOLMES	OH	075	015233	ON	1898
MONROE-COSHOCTON CONSOL	KNOX	OH	083	015233	ON	1898
MONROE-HOLMES	HOLMES	OH	075	005904	N	1940
MONROE-KNOX	KNOX	OH	083	005905	N	1933
MONTVILLE WEST	GEAUGA	OH	055	015314	N	1979
MOORES JUNCTION	WASHINGTON	OH	167	005906	ONA	1918
MOOSE RIDGE	MONROE	OH	111	005907	ON	1898
MORAVILLE	HARRISON	OH	067	005908	N	1906
MORELAND-WOOSTER	WAYNE	OH	169	015234	N	1911
MORGAN CENTER	KNOX	OH	083	485092	O	1899
MORGAN RUN	COSHOCTON	OH	031	485221	O	1900
MORRISTOWN	BELMONT	OH	013	005910	ON	1933
MORRISTOWN WEST	BELMONT	OH	013	005909	N	1903
MOULTRIE	COLUMBIANA	OH	029	005911	N	1943
MT BLANCHARD	HANCOCK	OH	063	005913	O	1886
MT EPHRAIM	NOBLE	OH	121	005914	N	1923
MT GILEAD	MORROW	OH	117	490797	O	1963
MT GILEAD NE	MORROW	OH	117	490828	O	1964
MT GILEAD SOUTH	MORROW	OH	117	490859	O	1963
MT VERNON NW	KNOX	OH	083	491510	N	1965
MUSKIE	MUSKINGUM	OH	119	002010		
MUTTON RUN	MONROE	OH	111	005918	N	1899
NANKIN EAST	ASHLAND	OH	005	005667	O	1928
NANTUA NORTH	PORTAGE	OH	133	005920	N	1973
NASBY	LUCAS	OH	095	005921	O	1960
NAVARRE	STARK	OH	151	005923	ONA	1921
NEGLEY	COLUMBIANA	OH	029	005927	N	1910
NELLIE	COSHOCTON	OH	031	501828	N	1975
NELSON	PORTAGE	OH	133	502076	N	1974
NELSONVILLE	ATHENS	OH	009	502138	N	1930
NEW ALBANY	MAHONING	OH	099	503130	N	1914
NEW ALEXANDER	COLUMBIANA	OH	029	005929	N	1919
NEW ALEXANDRIA	JEFFERSON	OH	081	005931	N	1921
NEW ATHENS	HARRISON	OH	067	503223	O	1913
NEW BOSTON	SCIOTO	OH	145	503347	O	1922
NEW BUFFALO	MAHONING	OH	099	005933	N	1937
NEW HAMPSHIRE EAST	AUGLAIZE	OH	011	503812	O	1962
NEW HAMPSHIRE EAST	LOGAN	OH	091	503812	O	1962
NEW LYME	ASHTABULA	OH	007	015318	N	1988
NEW MATAMORAS	WASHINGTON	OH	167	005935	N	1894
NEW MIDDLETON	MAHONING	OH	099	005936	N	1910
NEW PLYMOUTH	VINTON	OH	163	005938	N	1915
NEW RUMLEY	HARRISON	OH	067	005940	N	1899
NEW SALEM	FAIRFIELD	OH	045	504742	O	1940
NEW WATERFORD	COLUMBIANA	OH	029	505052	O	1914
NEW WESTON	DARKE	OH	037	005941	O	1895
NEWARK	LICKING	OH	089	505362	ON	1923
NEWBURGH HEIGHTS	CUYAHOGA	OH	035	005943	O	1912
NEWBURY	GEAUGA	OH	055	505548	N	1972
NEWBURY SOUTH	GEAUGA	OH	055	005944	ONA	1972
NEWELL RUN	WASHINGTON	OH	167	005945	ON	1913
NEWPORT	WASHINGTON	OH	167	506540	O	1970
NEWTON	LICKING	OH	089	506819	O	1899
NEWTON	TRUMBULL	OH	155	506819	N	1972
NEWTON FALLS	TRUMBULL	OH	155	005946	N	1971
NEWVILLE	RICHLAND	OH	139	005947	N	1905
NORRISTOWN	CARROLL	OH	019	005953	N	1909
NORTH LIBERTY EAST	KNOX	OH	083	512587	N	1966
NORTHERN DIST STE OF OHIO	ASHLAND	OH	005	512897		
NORTHERN DIST STE OF OHIO	CARROLL	OH	019	512897		
NORTHERN DIST STE OF OHIO	COLUMBIANA	OH	029	512897		
NORTHERN DIST STE OF OHIO	CUYAHOGA	OH	035	512897		
NORTHERN DIST STE OF OHIO	ERIE	OH	043	512897		
NORTHERN DIST STE OF OHIO	GEAUGA	OH	055	512897		
NORTHERN DIST STE OF OHIO	HOLMES	OH	075	512897		
NORTHERN DIST STE OF OHIO	LORAIN	OH	093	512897		
NORTHERN DIST STE OF OHIO	MAHONING	OH	099	512897		
NORTHERN DIST STE OF OHIO	MEDINA	OH	103	512897		
NORTHERN DIST STE OF OHIO	PUTNAM	OH	137	512897		
NORTHERN DIST STE OF OHIO	RICHLAND	OH	139	512897		
NORTHERN DIST STE OF OHIO	TRUMBULL	OH	155	512897		
NORTHERN DIST STE OF OHIO	WAYNE	OH	169	512897	O	1958
NORTHFIELD	SUMMIT	OH	153	005956	N	1976
OAK GROVE	HOCKING	OH	073	516721	O	1916
OAK HARBOR	OTTAWA	OH	123	005959	O	1886
OAKLAND	MUSKINGUM	OH	119	517496	N	1929
OAKTHORPE	FAIRFIELD	OH	045	005960	N	1910
OHIO CITY	VAN WERT	OH	161	005966	O	1909
OHIO-SHALLOW	COLUMBIANA	OH	029	520720		
OHIO-SHALLOW	KNOX	OH	083	520720		
OLD WASHINGTON	GUERNSEY	OH	059	523355	N	1969
OLIVE GREEN	MORGAN	OH	115	005967	ONA	1906
OLIVE-MEIGS	ATHENS	OH	009	005968	ON	1951
OLIVE-MEIGS	MEIGS	OH	105	005968	ON	1951
OLMSTEAD FALLS	CUYAHOGA	OH	035	001024	N	1975
OPPOSUM RUN	NOBLE	OH	121	005970	N	1938
ORANGE	ASHLAND	OH	005	526897	ON	1928
ORANGE NORTH	ASHLAND	OH	005	527083	N	1922
OSAGE	JEFFERSON	OH	081	529036	N	1908
OWENS	MARION	OH	101	532012	N	1964
OXFORD	GUERNSEY	OH	059	532632	N	1934
OXFORD	TUSCARAWAS	OH	157	532632	ON	1974
OZARK	MONROE	OH	111	532880	N	1905
PAGETOWN SOUTH	DELAWARE	OH	041	535648	O	1964
PAINESVILLE	LAKE	OH	085	005974	N	1974
PAINT	HOLMES	OH	075	535800	N	1925
PAINT	TUSCARAWAS	OH	157	535800	N	1976
PARIS	PORTAGE	OH	133	539833	N	1965
PARIS	TRUMBULL	OH	155	539833	O	1981
PARK WEST	CUYAHOGA	OH	035	005977	N	1912
PARMA	CUYAHOGA	OH	035	540732	ON	1948
PARMAS RUN	JEFFERSON	OH	081	005978	N	1896
PATASKALA SOUTH	LICKING	OH	089	542127	O	1965
PATMOS	MAHONING	OH	099	542220	N	1916
PATTON RUN	BELMONT	OH	013	005980	N	
PAVONIA	ASHLAND	OH	005	544080		
PAVONIA	RICHLAND	OH	139	544080		
PAWPAW	WASHINGTON	OH	167	005983	N	1900
PAYNE	PAULDING	OH	125	545010	O	1924
PEERLESS EAST	MORROW	OH	117	547948	N	1965
PENCAN	MORROW	OH	117	548940	O	1964
PENFIELD	LORAIN	OH	093	005987	N	1910
PENFIELD EAST	MEDINA	OH	103	005296	N	1938
PENINSULA	SUMMIT	OH	153	005988	O	1940
PENNSVILLE	MORGAN	OH	115	549560	O	1910
PEOLI	TUSCARAWAS	OH	157	005990	N	1912
PERRY	LAKE	OH	085	550800	N	1973
PERRY	PERRY	OH	127	550800		
PERRY EAST	TUSCARAWAS	OH	157	005994	N	1973
PERRY-ASHLAND	ASHLAND	OH	005	005995	N	1911
PERRYSBURG	WOOD	OH	173	551296	O	
PERRYSVILLE CONSOL	ASHLAND	OH	005	015235	N	1910
PERRYSVILLE CONSOL	HOLMES	OH	075	015235	N	1910
PERRYSVILLE CONSOL	RICHLAND	OH	139	015235	N	1910
PERRYSVILLE WEST	ASHLAND	OH	005	005998	N	1914
PERRYSVILLE WEST	RICHLAND	OH	139	005998	N	1914
PETTISVILLE	FULTON	OH	051	006001	O	1936
PHALANX MILLS	TRUMBULL	OH	155	006002	N	1972
PHERSON	PERRY	OH	127	553908	O	1926
PHILO CONSOL	GUERNSEY	OH	059	015236	ONA	1903
PHILO CONSOL	MUSKINGUM	OH	119	015236	ONA	1903
PICKERINGTON	FAIRFIELD	OH	045	006005	N	1920
PIERPONT	ASHTABULA	OH	007	006006	ONA	1960
PILCHER	BELMONT	OH	013	006010	ON	1905
PINCY FORK	MONROE	OH	111	006011	N	1913
PIPER RUN	ATHENS	OH	009	006014	N	1924
PLAINFIELD	COSHOCTON	OH	031	559318	N	1973
PLUM RUN	HARRISON	OH	067	006018	N	1902
PLYMOUTH	RICHLAND	OH	139	561736	O	1965
PLYMOUTH NORTH	HURON	OH	077	561798	O	1965
POCKET	STARK	OH	151	002977	N	1948
POLAND	MAHONING	OH	099	563240	N	1973
POLK	ASHLAND	OH	005	006021	ON	1940
POLK EAST	ASHLAND	OH	005	005307	N	1929
POMEROY	MEIGS	OH	105	006024	N	1924
POMEROY NORTH	MEIGS	OH	105	564015	O	1926
POMPEY	MORROW	OH	117	564077	ON	1964
POMPEY EAST	MORROW	OH	117	564108	ON	1964
POND BROOK	SUMMIT	OH	153	006026	N	1981
PORT HOMER	JEFFERSON	OH	081	006028	N	1900
PORT WASHINGTON	TUSCARAWAS	OH	157	006029	N	1953
POULTON	MONROE	OH	111	006031	N	
PRITCHARD	PORTAGE	OH	133	573021	N	1965
PROCTORVILLE	LAWRENCE	OH	087	006036	O	1930
PULASKIVILLE NE	MORROW	OH	117	574610	ON	1962
PULTNEY	BELMONT	OH	013	006037	N	1979
PUTNAM	ATHENS	OH	009	575633	N	1951
PUTNAM	WASHINGTON	OH	167	575633	N	1951
QUAKER CITY	GUERNSEY	OH	059	006040	N	1929
RACCOON CREEK	VINTON	OH	163	006044	N	1915

Field Name	County Name	State Sub	Co Code	Field Code	Field Type	Disc Year
RADNOR NW	DELAWARE	OH	041	582779	ON	1958
RANDOLPH	PORTAGE	OH	133	586127	N	1990
RAVENNA-BEST	COLUMBIANA	OH	029	015237	ONA	1949
RAVENNA-BEST	MAHONING	OH	099	015237	ONA	1949
RAVENNA-BEST	PORTAGE	OH	133	015237	ONA	1949
RAVENNA-BEST	STARK	OH	151	015237	ONA	1949
RAY	VINTON	OH	163	588018	N	1931
READING SOUTH	PERRY	OH	127	589096	O	1920
REDHAW	ASHLAND	OH	005	006056	N	1915
REEDSBURG CONSOL	WAYNE	OH	169	015238	N	1909
REES	GALLIA	OH	053	006058	N	1970
REFORM	LICKING	OH	089	006059	N	1925
REMSEN CORNERS	MEDINA	OH	103	006060	N	1943
RENDVILLE	PERRY	OH	127	595854	O	1928
RHODESDALE	JEFFERSON	OH	081	006061	N	1906
RICHFIELD WEST	SUMMIT	OH	153	599590	N	1922
RICHMOND	ASHTABULA	OH	007	600055	N	1973
RICHMOND	JEFFERSON	OH	081	600055	N	1917
RIDGEVILLE EAST	LORAIN	OH	093	005323	N	1935
RINARD MILLS	MONROE	OH	111	006064	ON	1909
RINE CORNERS	COSHOCTON	OH	031	006065	N	1929
RINGGOLD	MORGAN	OH	115	602070	O	1889
RINGGOLD EAST	MORGAN	OH	115	602101	O	1963
RIPLEY	HOLMES	OH	075	602659	N	1914
RISLEY	MEDINA	OH	103	603124	O	1947
ROME SOUTH	DELAWARE	OH	041	611751	O	1964
ROSCOE	COSHOCTON	OH	031	612960	N	1971
ROSEVILLE CONSOL	MORGAN	OH	115	015239	ON	1948
ROSEVILLE CONSOL	MUSKINGUM	OH	119	015239	ON	1948
ROSEVILLE CONSOL	PERRY	OH	127	015239	ON	1924
ROSEWELL	TUSCARAWAS	OH	157	006374	N	1943
ROSS	FAIRFIELD	OH	045	614231	N	1943
ROSWELL NORTH	TUSCARAWAS	OH	157	006375	N	1942
ROUND BOTTOM	MONROE	OH	111	006379	N	1914
ROUNDHEAD	HARDIN	OH	065	615967	O	1964
ROUNDHEAD	LOGAN	OH	091	615967	O	1964
ROYALTON	CUYAHOGA	OH	035	617155	N	1975
RUGGLES	ASHLAND	OH	005	006487	N	1925
RUSH	TUSCARAWAS	OH	157	006385	N	1973
RUSHVILLE NORTH	FAIRFIELD	OH	045	006384	N	1960
RUTLAND	GALLIA	OH	053	620830	N	1865
RUTLAND	MEIGS	OH	105	620830	N	1865
SAGAMORE HILLS	CUYAHOGA	OH	035	006386	O	1915
SALEM NORTH	GUERNSEY	OH	059	625247	ON	1926
SALEM SOUTH	TUSCARAWAS	OH	157	006387	N	1974
SALEM WEST	WAYNE	OH	169	625340	ON	1927
SALISBURY	MEIGS	OH	105	006389	N	1928
SALT FORK	GUERNSEY	OH	059	626549	N	1936
SALTILLA	PERRY	OH	127	627076	O	1929
SAND HILL	WASHINGTON	OH	167	629990	O	1895
SAND RUN	HOLMES	OH	075	006390	N	1926
SANTA FE NORTH	AUGLAIZE	OH	011	632811	O	1966
SAVANNAH	ASHLAND	OH	005	635725	ON	1917
SAVANNAH WEST	ASHLAND	OH	005	635756	ON	1964
SCHENCK CREEK	KNOX	OH	083	006396	N	1915
SCHULER HOLLOW	SCIOTO	OH	145	006398	ON	1926
SCIO	HARRISON	OH	067	639715	N	1899
SCOTT RUN	CARROLL	OH	019	640383	N	1900
SCOTT RUN	HARRISON	OH	067	640383	N	1900
SCROGGSFIELD	CARROLL	OH	019	006402	N	1937
SCROGGSVILLE SOUTH	CARROLL	OH	019	006403	N	1916
SELDOM SEEN	VINTON	OH	163	006405	ON	1982
SENECA	BELMONT	OH	013	644384	N	1900
SENECA	MONROE	OH	111	644384	N	1900
SENECAVILLE	GUERNSEY	OH	059	006407	ON	1953
SENECAVILLE	NOBLE	OH	121	006407	ON	1953
SENECAVILLE EAST	GUERNSEY	OH	059	005342	N	1916
SENECAVILLE EAST	NOBLE	OH	121	005342	N	1916
SENECAVILLE NORTH	GUERNSEY	OH	059	006406	N	1954
SEVILLE	MEDINA	OH	103	006412	N	1954
SEVILLE NORTH	MEDINA	OH	103	006411	N	1957
SHADE	ATHENS	OH	009	646514	ON	1924
SHALERSVILLE	PORTAGE	OH	133	006413	N	1976
SHARON CENTER	MEDINA	OH	103	648002	ON	1958
SHARON CONSOL	GUERNSEY	OH	059	648033	ON	1861
SHARON CONSOL	MORGAN	OH	115	648033	ON	1861
SHARON CONSOL	MUSKINGUM	OH	119	648033	ON	1861
SHARON CONSOL	NOBLE	OH	121	648033	ON	1861
SHARON CONSOL	WASHINGTON	OH	167	648033	ON	1861
SHARON WEST	TRUMBULL	OH	155	648188	N	1974
SHARPSBURG CONSOL	ATHENS	OH	009	015240	ON	1900
SHARPSBURG CONSOL	MORGAN	OH	115	015240	ON	1900
SHARPSBURG CONSOL	WASHINGTON	OH	167	015240	ON	1900
SHAUCK SE	RICHLAND	OH	139	648560	N	1964
SHAUCK WEST	MORROW	OH	117	648591	N	1964
SHAWNEE HILLS	CUYAHOGA	OH	035	006415	N	1978
SHEETS RUN	WASHINGTON	OH	167	006417	N	1904
SHELBY EAST	RICHLAND	OH	139	649645	O	1965
SHELBY NW	RICHLAND	OH	139	649676	N	1965
SHILOH SE	RICHLAND	OH	139	652218	ON	1953
SHIVELY	MERCER	OH	107	653055	O	1896
SIDNEY	SHELBY	OH	149	655101	N	1975
SIGNAL	COLUMBIANA	OH	029	006423	N	1905
SINDAL	MUSKINGUM	OH	119	006424	N	1981
SIPPO CREEK	STARK	OH	151	009939	N	1930
SISTERSVILLE	MONROE	OH	111	658139	ONA	1891
SISTERSVILLE	WASHINGTON	OH	167	658139	ON	1891
SIVERLY	VINTON	OH	163	006427	N	1901
SIXMILE	BELMONT	OH	013	006428	N	1932
SLIGO	GUERNSEY	OH	059	661278	N	1927
SMITHVILLE	WAYNE	OH	169	662983	ON	1949
SMOKY RUN	RICHLAND	OH	139	006430	ONA	1989
SNYDER	MAHONING	OH	099	664130	ON	1900
SODOM	MUSKINGUM	OH	119	006434	N	1936
SOMERSET	PERRY	OH	127	665277	O	1925
SONORA	MUSKINGUM	OH	119	665742	N	1936
SOUTH POINT	LAWRENCE	OH	087	006020	N	1917
SOUTHERN DIST STE OF OHIO	ATHENS	OH	009	666920		
SOUTHERN DIST STE OF OHIO	BELMONT	OH	013	666920		
SOUTHERN DIST STE OF OHIO	COSHOCTON	OH	031	666920		
SOUTHERN DIST STE OF OHIO	GALLIA	OH	053	666920		
SOUTHERN DIST STE OF OHIO	HARRISON	OH	067	666920		
SOUTHERN DIST STE OF OHIO	HOCKING	OH	073	666920		
SOUTHERN DIST STE OF OHIO	KNOX	OH	083	666920		
SOUTHERN DIST STE OF OHIO	LAWRENCE	OH	087	666920		
SOUTHERN DIST STE OF OHIO	LICKING	OH	089	666920		
SOUTHERN DIST STE OF OHIO	MARION	OH	101	666920	N	
SOUTHERN DIST STE OF OHIO	MEIGS	OH	105	666920		
SOUTHERN DIST STE OF OHIO	MONROE	OH	111	666920		
SOUTHERN DIST STE OF OHIO	MORGAN	OH	115	666920		
SOUTHERN DIST STE OF OHIO	MORROW	OH	117	666920		
SOUTHERN DIST STE OF OHIO	MUSKINGUM	OH	119	666920		
SOUTHERN DIST STE OF OHIO	PERRY	OH	127	666920	O	1948
SOUTHERN DIST STE OF OHIO	VINTON	OH	163	666920		
SPENCERVILLE	ALLEN	OH	003	006437	N	1888
SPLINTERVILLE	KNOX	OH	083	006439	N	1889
SPRENG	ASHLAND	OH	005	006440	N	1919
SPRINGFIELD	MAHONING	OH	099	671601	N	1925
ST CLAIR	COLUMBIANA	OH	029	673261	N	1885
ST HENRY	MERCER	OH	107	673539	N	1894
ST MARYS	AUGLAIZE	OH	011	674345	ON	1964
ST MARYS	MERCER	OH	107	674345	ON	1964
STAFFORD	MONROE	OH	111	675275	ON	1942
STANLEYVILLE	WASHINGTON	OH	167	006441	O	1906
STARK-SUMMIT	STARK	OH	151	677011	N	1927
STARK-SUMMIT	SUMMIT	OH	153	677011	N	1927
STELLA	VINTON	OH	163	679336	N	1899
STEWART	ATHENS	OH	009	680421	O	1914
STILLHOUSE	MONROE	OH	111	006446	N	1908
STILLWATER	TUSCARAWAS	OH	157	680731	O	1973
STITT	BELMONT	OH	013	006447	ON	1924
STOCK	HARRISON	OH	067	006448	N	1912
STOCKDALE	PIKE	OH	131	681258	N	1909
STRASBURG	TUSCARAWAS	OH	157	663691	N	1937
STRASBURG WEST	TUSCARAWAS	OH	157	006450	N	1960
STRINGTOWN	WAYNE	OH	169	684637	N	1918
STRONGSVILLE EAST	CUYAHOGA	OH	035	006169	N	1931
STRONGSVILLE-LIVERPOOL	CUYAHOGA	OH	035	015241	N	1911
STRONGSVILLE-LIVERPOOL	LORAIN	OH	093	015241	N	1911
STRUTHERS	MAHONING	OH	099	006453	N	1973
STUMPTON	BELMONT	OH	013	006455	N	1909
SUFFIELD-SMITH	MAHONING	OH	099	001032	OA	1960
SUGARGROVE CONSOL	FAIRFIELD	OH	045	015242	N	1893
SUGARGROVE CONSOL	HOCKING	OH	073	015242	N	1893
SUGARGROVE CONSOL	VINTON	OH	163	015242	N	1893
SULLIVAN	ASHLAND	OH	005	687272	N	1948
SULLIVAN NORTH	ASHLAND	OH	005	006458	N	1929
SULLIVAN SOUTH	ASHLAND	OH	005	687417	N	1949
SUMMERFIELD	NOBLE	OH	121	688047	N	1912
SUNDALE	GUERNSEY	OH	059	006460	N	1930
SUNDALE EAST	MUSKINGUM	OH	119	005378	N	1930
SUTTON	MEIGS	OH	105	691364	ON	1923
SWITZER	MONROE	OH	111	015340	N	1980
SYBENE	LAWRENCE	OH	087	006461	O	1930
SYCAMORE VALLEY	MONROE	OH	111	006462	N	1902
SYMMES	LAWRENCE	OH	087	693860	O	1936
TABOR	CARROLL	OH	019	695543	OA	1917
TACOMA	BELMONT	OH	013	695667	N	1937
TALMADGE	PORTAGE	OH	133	696628	O	1935
TAYLOR CREEK	HARDIN	OH	065	006466	O	1935
TEMPERANCEVILLE	NOBLE	OH	121	006468	N	1899
THE PLAINS	ATHENS	OH	009	015341	N	1984
THORNVILLE	PERRY	OH	127	705929	N	1905
THURSTON CONSOL	FAIRFIELD	OH	045	015243	N	1887
TIFFIN	SENECA	OH	147	006472	N	1896
TILTON	LICKING	OH	089	708409	ON	1926
TIMBER RUN	MUSKINGUM	OH	119	006474	N	1943
TOLEDO	LUCAS	OH	095	006479	ON	1887
TORONTO	JEFFERSON	OH	081	713812	N	1891
TRIADELPHIA CONSOL	MORGAN	OH	115	015244	ON	1896
TRIADELPHIA CONSOL	PERRY	OH	127	015244	ON	1896
TRIMBLE	ATHENS	OH	009	006483	O	1963
TRIMBLE SE	ATHENS	OH	009	717486	N	1963
TROY NORTH	MORROW	OH	117	719005	O	1962
TRUMBULL EAST	ASHTABULA	OH	007	719439	N	1965
TUPPERS PLAINS	ATHENS	OH	009	006071	N	1949
TUPPERS PLAINS	MEIGS	OH	105	006071	N	1949
TURTLE CREEK	SHELBY	OH	149	722675	O	1977
TWINSBURG	SUMMIT	OH	153	005727	OA	1936
TYMOCHTEE	WYANDOT	OH	175	724640	O	1890
ULRICH	MEIGS	OH	105	726929	N	1948
UNION	CARROLL	OH	019	727611	O	1916
UNION FURNACE CONSOL	ATHENS	OH	009	015245	ON	1914
UNION FURNACE CONSOL	HOCKING	OH	073	015245	ON	1914
UNIONTOWN	BELMONT	OH	013	728475	N	1900
UNIONVILLE	HARRISON	OH	067	728572	N	1899
UNITY	COLUMBIANA	OH	029	728789	N	1915
UPPER SANDUSKY	WYANDOT	OH	175	729541	O	1934
URICHSVILLE	TUSCARAWAS	OH	157	005731	N	1937
VALLEY RUN	LICKING	OH	089	005733	N	1929
VAN WERT	VAN WERT	OH	161	005735	O	1886
VANATTA	LICKING	OH	089	005736	ON	1981
VENEDOCIA	VAN WERT	OH	161	005737	O	1886
VERMILLION	ERIE	OH	043	736435	N	1973
VERNON	TRUMBULL	OH	155	736658	O	1946
VERNON CENTER	TRUMBULL	OH	155	005739	N	1980
VIENNA	TRUMBULL	OH	155	738511	N	1975
VULCAN	COLUMBIANA	OH	029	742047	O	1895
WADSWORTH	MEDINA	OH	103	743947	ON	1954
WAGSTAFF	LICKING	OH	089	005743	O	1927
WALNUT	FAIRFIELD	OH	045	746551	N	1918
WARNER	WASHINGTON	OH	167	749341	ON	1900
WARREN	TRUMBULL	OH	155	749527	N	1975
WARWICK	TUSCARAWAS	OH	157	749837	N	1972
WASHINGTONVILLE	COLUMBIANA	OH	029	005747	N	1936
WATERFORD	WASHINGTON	OH	167	751294	N	1975
WATERFORD NORTH	WASHINGTON	OH	167	751312	N	1976
WATERTOWN	WASHINGTON	OH	167	015353	N	1979
WATERVILLE NORTH	LUCAS	OH	095	005750	O	
WATSON	SENECA	OH	147	752007	O	1942
WATTSVILLE	CARROLL	OH	019	005752	N	1937
WATTSVILLE SOUTH	CARROLL	OH	019	005751	N	1938
WAYNE	ASHLAND	OH	005	752906		
WAYNE	HOLMES	OH	075	752906		
WAYNE	WAYNE	OH	169	752906		
WAYNESFIELD	AUGLAIZE	OH	011	753030	O	1965

Field Name	County Name	State Sub	Co Code	Field Code	Field Type	Disc Year
WEATHERSFIELD	TRUMBULL	OH	155	753840	N	1975
WEAVER	ASHLAND	OH	005	753860		
WEAVER	KNOX	OH	083	753860		
WEAVER	RICHLAND	OH	139	753860		
WEGEE	BELMONT	OH	013	005754	N	1915
WELLER NW	RICHLAND	OH	139	757208	N	1965
WELLERSVILLE	WAYNE	OH	169	005756	ON	1981
WELLINGTON	LORAIN	OH	093	757270	N	1949
WELLINGTON	MEDINA	OH	103	757270	N	1949
WELLINGTON EAST	LORAIN	OH	093	757288	N	1943
WELLINGTON NORTH	LORAIN	OH	093	005758	N	1919
WELLS	JEFFERSON	OH	081	757456	N	1905
WELLSVILLE	COLUMBIANA	OH	029	757859	N	1890
WELSHFIELD	GEAUGA	OH	055	015357	N	1985
WENDELIN	MERCER	OH	107	758386	O	1894
WERTZ	WAYNE	OH	169	759037		
WEST LIBERTY NORTH	MORROW	OH	117	759843	O	1964
WHEELING	BELMONT	OH	013	762928	N	1922
WHIPPLE	WASHINGTON	OH	167	005762	N	1919
WHIPPLE SOUTH	WASHINGTON	OH	167	763238	O	1940
WHITACRE	MONROE	OH	111	763579	ON	1899
WHITE EYES	COSHOCTON	OH	031	764090	ONA	1973
WHITNEY	BELMONT	OH	013	766276	O	1978
WHITTEN RUN	MONROE	OH	111	005767	N	1900
WHITTEN RUN	WASHINGTON	OH	167	005767	N	1900
WHITTLESEY NORTH	MEDINA	OH	103	005769	N	1919
WILLIAMSFIELD	ASHTABULA	OH	007	005772	N	1972
WILLIAMSPORT NORTH	PICKAWAY	OH	129	770151	O	1965
WILLIAMSPORT SE	MORROW	OH	117	770182	O	1964
WILLS	GUERNSEY	OH	059	005776	N	1923
WILLS CREEK	MONROE	OH	111	771484	ONA	1928
WILLS CREEK	NOBLE	OH	121	771484	ONA	1928
WILLSHIRE	MERCER	OH	107	005777	O	1902
WILLSHIRE	VAN WERT	OH	161	005777	O	1902
WILMONT	TUSCARAWAS	OH	157	005778	N	1973
WINDHAM	PORTAGE	OH	133	772724	ON	1950
WINDING FORK	COSHOCTON	OH	031	005779	N	1929
WINDSOR MILLS	ASHTABULA	OH	007	005780	ONA	1960
WINDSOR MILLS	TRUMBULL	OH	155	005780	ONA	1960
WINGET RUN	WASHINGTON	OH	167	773313	O	1895
WINONA	COLUMBIANA	OH	029	773793	N	1911
WOLF RUN	JEFFERSON	OH	081	776360	N	1922
WOODBURY SOUTH	MORROW	OH	117	777383	ON	1963
WOODSFIELD	MONROE	OH	111	005789	N	1905
WOODSFIELD EAST	MONROE	OH	111	005788	ON	1896
WOOSTER SOUTH	WAYNE	OH	169	005791	N	1916
WORTHINGTON	RICHLAND	OH	139	779801	N	1911
YANKEE LAKE	TRUMBULL	OH	155	005796	N	1979
YELLOW CREEK	JEFFERSON	OH	081	785990	N	1900
YOKER CREEK	NOBLE	OH	121	005799	N	1930
YORK NORTH	MEDINA	OH	103	005801	N	1917
YORKTOWN EAST	TUSCARAWAS	OH	157	787645	N	1965
ZALESKI	VINTON	OH	163	790167	O	1916
ZALESKI NORTH	VINTON	OH	163	005803	N	1916
ZANE	MUSKINGUM	OH	119	790229		
ZANESVILLE	MUSKINGUM	OH	119	790240	N	1928

Oklahoma

Field Name	County Name	State Sub	Co Code	Field Code	Field Type	Disc Year
ABELL NORTH	LOGAN	OK	083	001745	O	1967
ABELL WEST	LOGAN	OK	083	001869	ON	1962
ADA DISTRICT	PONTOTOC	OK	123	002892	N	1909
ADA DISTRICT EAST	PONTOTOC	OK	123	002923	N	1953
ADA NORTH	PONTOTOC	OK	123	003016	N	1916
ADA SOUTH	PONTOTOC	OK	123	008378	O	1984
ADA SW	PONTOTOC	OK	123	003047	O	1954
ADAIR	NOWATA	OK	105	003109	O	1911
ADAMS DISTRICT	HUGHES	OK	063	003481	ONA	1924
ADAMSON NE	PITTSBURG	OK	121	003702	N	1975
AGRA	LINCOLN	OK	081	005062	O	1912
AGRA NORTH	LINCOLN	OK	081	005124	ON	1944
AGRA NORTH	PAYNE	OK	119	005124	ON	1944
AGRA NW	LINCOLN	OK	081	005155	ON	1949
AGRA SOUTH	LINCOLN	OK	081	005164	O	1978
AGRA WEST	LINCOLN	OK	081	005186	O	1927
AGRA WEST	PAYNE	OK	119	005186	O	1927
ALABAMA	HUGHES	OK	063	006302	OA	1917
ALABAMA	OKFUSKEE	OK	107	006302	OA	1917
ALABAMA EAST	HUGHES	OK	063	006395	N	1947
ALABAMA MIDDLE	HUGHES	OK	063	006426	N	1957
ALABAMA SE	HUGHES	OK	063	006488	O	1941
ALABAMA SOUTH	HUGHES	OK	063	006519	O	1959
ALABAMA SW	HUGHES	OK	063	006550	ONA	1948
ALABAMA WEST	OKFUSKEE	OK	107	006581	O	1941
ALAMO	CLEVELAND	OK	027	006736	O	1957
ALAMO EAST	CLEVELAND	OK	027	006798	O	1958
ALAMO NW	CLEVELAND	OK	027	006829	OA	1971
ALAMO SE	CLEVELAND	OK	027	006860	O	1962
ALAMO SOUTH	CLEVELAND	OK	027	006891	O	1967
ALAMO SW	CLEVELAND	OK	027	006894	OA	1987
ALAMO WEST	CLEVELAND	OK	027	006922	ON	1969
ALCORN	KAY	OK	071	008348		
ALDEN	CADDO	OK	015	008441	O	1970
ALDEN NE	CADDO	OK	015	008565	ONA	1956
ALDEN NORTH	CADDO	OK	015	008596	O	1970
ALEDO	CUSTER	OK	039	009030	ONA	1967
ALEDO	DEWEY	OK	043	009030	ONA	1967
ALEDO SE	CUSTER	OK	039	009102	N	1975
ALEDO SOUTH	CUSTER	OK	039	009112	ONA	1989
ALEDO SW	CUSTER	OK	039	009123	ONA	1972
ALEDO WEST	DEWEY	OK	043	009128	OA	1975
ALEX NW	GRADY	OK	051	009340	ONA	1965
ALKO	OSAGE	OK	113	010828	O	1950
ALLEN DISTRICT	HUGHES	OK	063	011231	ONA	1913
ALLEN DISTRICT	PONTOTOC	OK	123	011231	ONA	1913
ALLEN DISTRICT	SEMINOLE	OK	133	011231	ONA	1913
ALLEN NW	HUGHES	OK	063	011448	O	1956
ALLUWE	NOWATA	OK	105	012254	O	1904
ALMEDA	OSAGE	OK	113	012657	O	1913
ALPHA	KINGFISHER	OK	073	012936	O	1969
ALPHA SE	KINGFISHER	OK	073	012967	ON	1971
ALSUMA DISTRICT	ROGERS	OK	131	013153	ON	1916
ALSUMA DISTRICT	TULSA	OK	143	013153	ON	1907
ALSUMA DISTRICT	WAGONER	OK	145	013153	ON	1916
ALTONA	BLAINE	OK	011	013928	ONA	1969
ALTONA	KINGFISHER	OK	073	013928	ONA	1969
ALTONA NE	KINGFISHER	OK	073	013959	N	1961
ALTUS	JACKSON	OK	065	014145	O	1935
ALTUS EAST	JACKSON	OK	065	014176	O	1945
ALTUS NE	JACKSON	OK	065	014207	O	1946
ALTUS WEST	JACKSON	OK	065	014238	O	1963
ALVA	WOODS	OK	151	014296	ON	1979
ALVA EAST	ALFALFA	OK	003	014300	ON	1962
ALVA EAST	WOODS	OK	151	014300	ON	1962
ALVA NE	WOODS	OK	151	000888	O	1982
ALVA NORTH	WOODS	OK	151	014315	O	1980
ALVA SOUTH	WOODS	OK	151	006330	O	1984
AMBER	GRADY	OK	051	015292	N	1980
AMBER NE	GRADY	OK	051	015416	ONA	1970
AMBER NORTH	GRADY	OK	051	015425	O	1980
AMORITA	ALFALFA	OK	003	016315	O	1955
AMORITA NE	ALFALFA	OK	003	016346	O	1962
AMORITA NORTH	ALFALFA	OK	003	016350	N	1980
AMORITA SOUTH	ALFALFA	OK	003	016377	N	1958
ANADARKO WEST	CADDO	OK	015	003966	N	1982
ANTELOPE	GARFIELD	OK	047	020097	ON	1953
ANTELOPE	NOBLE	OK	103	020097	ON	1953
ANTELOPE NW	GARFIELD	OK	047	020283	ON	1956
ANTELOPE NW	NOBLE	OK	103	020283	ON	1956
ANTELOPE SOUTH	NOBLE	OK	103	020438	O	1983
ANTHON	CUSTER	OK	039	020500	N	1972
ANTHON NE	CUSTER	OK	039	020515	ONA	1978
ANTHON NW	CUSTER	OK	039	020531	N	1961
ANTHON SE	CUSTER	OK	039	020543	ON	1975
ANTHON SW	CUSTER	OK	039	020549	N	1978
ANTIOCH	GARVIN	OK	049	020841	ON	1947
ANTIOCH DISTRICT EAST	GARVIN	OK	049	020872	ONA	1945
ANTIOCH NE	GARVIN	OK	049	020965	O	1958
ANTIOCH NE (NEW)	GARVIN	OK	049	020996	O	1958
ANTIOCH NORTH	GARVIN	OK	049	021027	OA	1948
ANTIOCH SOUTH	GARVIN	OK	049	021089	O	1952
APACHE	CADDO	OK	015	021810	ONA	1941
APACHE EAST	CADDO	OK	015	021849	N	1973
APACHE NORTH	CADDO	OK	015	009672	ON	1985
APACHE SE	CADDO	OK	015	021872	ON	1993
APACHE SOUTH	COMANCHE	OK	031	021903	ON	1951
APACHE SW	COMANCHE	OK	031	021965	O	1956
APACHE TOWNSITE	CADDO	OK	015	021970	ONA	1972
APPERSON SW	OSAGE	OK	113	022461	O	1949
ARAPAHO	CUSTER	OK	039	022975	ON	1977
ARAPAHO NE	CUSTER	OK	039	022979	N	1976
ARCADIA	OKLAHOMA	OK	109	023120	O	1989
ARCADIA EAST	OKLAHOMA	OK	109	023151	O	1969
ARCADIA NW	OKLAHOMA	OK	109	009011	OA	1985
ARCADIA SE	OKLAHOMA	OK	109	023244	ON	1956
ARCADIA SOUTH	OKLAHOMA	OK	109	008380	N	1984
ARCADIA SW	OKLAHOMA	OK	109	013179	OA	1988
ARDMORE	CARTER	OK	019	023833	ONA	1942
ARDMORE EAST	CARTER	OK	019	023842	N	1974
ARDMORE SW	CARTER	OK	019	023864	O	1954
ARDMORE WEST	CARTER	OK	019	023895	O	1969
ARLINGTON NW	LINCOLN	OK	081	024670	ON	1963
ARLINGTON SE	LINCOLN	OK	081	024701	ON	1960
ARLINGTON SOUTH	LINCOLN	OK	081	024732	N	1957
ARLINGTON WEST	LINCOLN	OK	081	024763	ON	1953
ARNETT	ELLIS	OK	045	025287	OA	1977
ARNETT AIRPORT NE	ELLIS	OK	045	010266	N	1979
ARNETT EAST	ELLIS	OK	045	025321	N	1965
ARNETT NE	ELLIS	OK	045	025352	O	1959
ARNETT SE	ELLIS	OK	045	025445	ONA	1964
ARNETT SOUTH	ELLIS	OK	045	025476	N	1978
ARNETT SW	ELLIS	OK	045	025482	N	1973
ARNOLDVIEW	MCCLAIN	OK	087	026003	O	1958
ARNOLDVIEW EAST	MCCLAIN	OK	087	026034	O	1959
ARNOLDVIEW NW	MCCLAIN	OK	087	026065	O	1950
ARNOLDVIEW SE	MCCLAIN	OK	087	026096	O	1971
ARPELAR NORTH	PITTSBURG	OK	121	001170	N	1998
ASHER	POTTAWATOMIE	OK	125	027553	ON	1929
ASHER NORTH	POTTAWATOMIE	OK	125	027584	O	1955
ASHER SE	POTTAWATOMIE	OK	125	027615	O	1948
ASHER SOUTH	MCCLAIN	OK	087	027646	O	1947
ASHER SOUTH	PONTOTOC	OK	123	027646	O	1947
ASHER WEST	POTTAWATOMIE	OK	125	027677	ON	1930
ASHLAND	PITTSBURG	OK	121	027770	N	1976
ASHLAND NORTH	HUGHES	OK	063	027801	N	1967
ASHLAND NORTH	PITTSBURG	OK	121	027801	N	1967
ASHLAND SOUTH	COAL	OK	029	027863	ON	1964
ASHLAND SOUTH	PITTSBURG	OK	121	027863	ON	1964
ASHLEY SE	ALFALFA	OK	003	013116	N	1989
ASP NW	NOBLE	OK	103	028390	O	1961
ASP SE	NOBLE	OK	103	028400	OA	1979
ASP SE	PAYNE	OK	119	028400	OA	1979
ASP WEST	NOBLE	OK	103	028421	O	1955
ASPHALTUM	JEFFERSON	OK	067	028669	ON	1953
ASPHALTUM	STEPHENS	OK	137	028669	ON	1953
ATLANTIC	OSAGE	OK	113	029599	OA	1919
ATLANTIC NORTH	OSAGE	OK	113	029661	O	1956
ATLEE	JEFFERSON	OK	067	029723	OA	1982
ATLEE NW	JEFFERSON	OK	067	029766	O	1981
ATOKA TOWNSITE EAST	ATOKA	OK	005	010268	N	1986
ATOKA TOWNSITE NORTH	ATOKA	OK	005	000900	N	1982
ATOKA TOWNSITE SE	ATOKA	OK	005	000901	O	1981
ATOKA TOWNSITE SOUTH	ATOKA	OK	005	000902	N	1982
ATWOOD EAST	HUGHES	OK	063	030033	O	1966
ATWOOD NORTH	HUGHES	OK	063	030095	OA	1949
ATWOOD NW	HUGHES	OK	063	030126	O	1957
ATWOOD SE	HUGHES	OK	063	030157	N	1966
ATWOOD SW	HUGHES	OK	063	030219	OA	1981
ATWOOD TOWNSITE	HUGHES	OK	063	014187	O	1991
ATWOOD WEST	HUGHES	OK	063	030250	N	1980
AUTWINE	KAY	OK	071	031056	ON	1957
AUTWINE EAST	KAY	OK	071	031087	O	1968
AUTWINE SE	KAY	OK	071	011051	O	1962

Field Name	County Name	State Sub	Co Code	Field Code	Field Type	Disc Year
AUTWINE SW	KAY	OK	071	031180	O	1967
AUTWINE WEST	KAY	OK	071	031211	ON	1951
AVANT	OSAGE	OK	113	031335	O	1904
AVANT WEST	OSAGE	OK	113	031366	O	1905
AVARD EAST	WOODS	OK	151	031409	N	1979
AVARD NW	WOODS	OK	151	031490	ON	1960
AVERY	LINCOLN	OK	081	031583	O	1939
AVERY	PAYNE	OK	119	031583	O	1939
AVERY NE	PAYNE	OK	119	031676	O	1964
AVERY NORTH	PAYNE	OK	119	031707	O	1964
AVERY SW	LINCOLN	OK	081	031769	O	1954
AVOCA EAST	POTTAWATOMIE	OK	125	032048	O	1950
AVOCA SW	POTTAWATOMIE	OK	125	032110	O	1948
AYDELOTTE	POTTAWATOMIE	OK	125	032462	O	1980
AYDELOTTE WEST	POTTAWATOMIE	OK	125	032464	O	1978
AYLESWORTH	MARSHALL	OK	095	032552	ONA	1942
AYLESWORTH DISTRICT SE	BRYAN	OK	013	032583	ON	1945
AYLESWORTH DISTRICT SE	MARSHALL	OK	095	032583	ON	1945
BADO EAST	MAJOR	OK	093	034663	OA	1977
BADO NORTH	MAJOR	OK	093	034669	O	1968
BADO SE	MAJOR	OK	093	034700	OA	1972
BADO SOUTH	MAJOR	OK	093	034731	O	1969
BAKERSBURG WEST	TEXAS	OK	139	035864	N	1969
BALD	PITTSBURG	OK	121	035876	ON	1933
BALD HILL	MUSKOGEE	OK	101	035878	ON	1906
BALD HILL	OKMULGEE	OK	111	035878	ON	1906
BALD SOUTH	ATOKA	OK	005	035940	O	1932
BALKO NE	BEAVER	OK	007	036374	OA	1969
BALKO NORTH	BEAVER	OK	007	036405	ON	1965
BALKO SOUTH	BEAVER	OK	007	036467	ONA	1961
BALKO SW	BEAVER	OK	007	036498	ON	1969
BALKO WEST	BEAVER	OK	007	036529	O	1966
BANDWHEEL	OSAGE	OK	113	037645	O	1920
BANDWHEEL EAST	OSAGE	OK	113	037650	N	1978
BANNER NE	GRANT	OK	053	038066	OA	1981
BANNER SCHOOL NE	LINCOLN	OK	081	038079	ON	1958
BANZET NW	CRAIG	OK	035	038304	N	1973
BARKER	OSAGE	OK	113	039257	O	1921
BARNES	GARFIELD	OK	047	039536	O	1918
BARNES EAST	GARFIELD	OK	047	039540	O	1981
BARNES NORTH	GARFIELD	OK	047	039567	O	1945
BARNES NW	GARFIELD	OK	047	039598	O	1953
BARNES SE	GARFIELD	OK	047	039629	O	1961
BARNES WEST	GARFIELD	OK	047	039691	N	1969
BARNSDALL	OSAGE	OK	113	040001	O	1916
BARNSDALL SOUTH	OSAGE	OK	113	040032	O	1921
BARNSDALL WEST	OSAGE	OK	113	040063	O	1922
BARTLESVILLE-DEWEY	OSAGE	OK	113	041458	OA	1897
BARTLESVILLE-DEWEY	WASHINGTON	OK	147	041458	OA	1897
BASS	SEMINOLE	OK	133	042450		
BAUM	CARTER	OK	019	044031	O	1987
BAUM NORTH	CARTER	OK	019	044062	OA	1984
BEARDEN	OKFUSKEE	OK	107	048984	N	1924
BEARDEN EAST	OKFUSKEE	OK	107	049015	ON	1948
BEARDEN NE	OKFUSKEE	OK	107	049046	N	1946
BEARDEN NORTH	OKFUSKEE	OK	107	049077	ON	1958
BEARDEN NW	OKFUSKEE	OK	107	049108	ON	1941
BEAVER EAST	BEAVER	OK	007	014891	O	1955
BEAVER ISLAND	PAWNEE	OK	117	049945	O	1958
BEAVER ISLAND NE	OSAGE	OK	113	049951	O	1981
BEAVER ISLAND SW	PAWNEE	OK	117	049955	O	1980
BEAVER NE	BEAVER	OK	007	050007	O	1965
BEAVER NORTH	BEAVER	OK	007	050038	ONA	1983
BEAVER SOUTH	BEAVER	OK	007	050224	O	1977
BEAVER WEST	BEAVER	OK	007	014892	OA	1974
BEBEE EAST	PONTOTOC	OK	123	050441	O	1948
BEBEE NE	PONTOTOC	OK	123	050472	O	1961
BEBEE SE	PONTOTOC	OK	123	050534	O	1949
BEBEE-KONAWA SW	PONTOTOC	OK	123	050565	O	1923
BEBEE-KONAWA SW	POTTAWATOMIE	OK	125	050565	O	1923
BEBEE-KONAWA SW	SEMINOLE	OK	133	050565	O	1923
BEGGS DISTRICT	OKMULGEE	OK	111	052239	ONA	1909
BEIDLEMAN	OKFUSKEE	OK	107	052456	O	1930
BEIDLEMAN WEST	OKFUSKEE	OK	107	052487	ON	1961
BELAND	MUSKOGEE	OK	101	052580	O	1906
BELFORD NW	OSAGE	OK	113	052890	O	1956
BELLE ISLE	OKLAHOMA	OK	109	053603	O	1962
BELLEVIEW	LOVE	OK	085	014192	O	1981
BELLMONT	POTTAWATOMIE	OK	125	054192	O	1977
BELLMONT NORTH	LINCOLN	OK	081	054223	O	1966
BELLMONT WEST	LINCOLN	OK	081	054254	OA	1950
BELLMONT WEST	POTTAWATOMIE	OK	125	054254	OA	1950
BELLVUE SOUTH	CREEK	OK	037	054571	O	1941
BENGAL NE	LATIMER	OK	077	013994	N	1985
BENJAMIN	HUGHES	OK	063	055804	ON	1949
BENMARTIN	WAGONER	OK	145	055959	O	1949
BERLIN SE	BECKHAM	OK	009	000298	N	1982
BERWYN	CARTER	OK	019	058529	O	1977
BERWYN SW	CARTER	OK	019	007721	O	1984
BESSIE EAST	WASHITA	OK	149	058656	N	1954
BETHANY	OKLAHOMA	OK	109	058904	ON	1945
BETHANY SE	OKLAHOMA	OK	109	058973	OA	1990
BETHANY SOUTH	OKLAHOMA	OK	109	012464	OA	1988
BETHEL	SEMINOLE	OK	133	058997	ON	1924
BETHEL EAST	SEMINOLE	OK	133	059059	ON	1925
BETHEL NE	SEMINOLE	OK	133	059090	O	1941
BETHEL NORTH	SEMINOLE	OK	133	059121	ON	1936
BETHEL SE	SEMINOLE	OK	133	059152	N	1970
BIG BEND	OSAGE	OK	113	060943	O	1943
BIG BEND EAST	OSAGE	OK	113	060974	O	1949
BIG BEND NORTH	OSAGE	OK	113	061005	O	1960
BIG BEND WEST	OSAGE	OK	113	061067	O	1955
BIG POND	CREEK	OK	037	063051	ON	1924
BIG POND DISTRICT EAST	CREEK	OK	037	063082	ON	1946
BIG POND SOUTH	CREEK	OK	037	063144	O	1955
BIG POND SW	CREEK	OK	037	063175	O	1963
BIGHAM	OKFUSKEE	OK	107	063981	ON	1946
BIGHAM SOUTH	OKFUSKEE	OK	107	064012	N	1960
BIGHAM SW	OKFUSKEE	OK	107	064043	N	1969
BIGHORSE	OSAGE	OK	113	061997	O	1927
BIGHORSE NE	OSAGE	OK	113	062059	O	1968
BILBY DISTRICT	WAGONER	OK	145	064322	O	1918
BILLINGS	NOBLE	OK	103	064508	ON	1917
BILLINGS EAST	NOBLE	OK	103	064570	ON	1956
BILLINGS NE	NOBLE	OK	103	064601	O	1958
BILLINGS NW	GARFIELD	OK	047	064663	OA	1950
BILLINGS NW	NOBLE	OK	103	064663	OA	1950
BILLINGS TOWNSITE	GARFIELD	OK	047	064725	ON	1953
BILLINGS TOWNSITE	NOBLE	OK	103	064725	ON	1953
BILLINGS WEST	NOBLE	OK	103	064735	O	1945
BINGER	CADDO	OK	015	065004	ONA	1934
BINGER NE	CADDO	OK	015	065066	ONA	1962
BINGER SOUTH	CADDO	OK	015	065084	ONA	1975
BIRCH CREEK	OSAGE	OK	113	065221	O	1920
BIRCH CREEK SOUTH	OSAGE	OK	113	065252	O	1940
BIRCH CREEK WEST	OSAGE	OK	113	065283	O	1953
BIRD CREEK	OSAGE	OK	113	065407	O	1906
BIRD CREEK	TULSA	OK	143	065407	O	1906
BISHOP	ELLIS	OK	045	066120	ONA	1961
BISHOP	ROGER MILLS	OK	129	066120	ONA	1961
BIXBY-JENKS DISTRICT	CREEK	OK	037	067396	O	1901
BIXBY-JENKS DISTRICT	TULSA	OK	143	067396	O	1901
BLACK DOG	OSAGE	OK	113	068182	O	1945
BLACK DOG DISTRICT SOUTH	OSAGE	OK	113	068213	O	1946
BLACK DOG WEST	OSAGE	OK	113	068275	O	1945
BLACKBURN	OSAGE	OK	113	068740	O	1967
BLACKBURN EAST	PAWNEE	OK	117	068771	O	1920
BLACKBURN NE	OSAGE	OK	113	068802	O	1955
BLACKBURN NORTH	OSAGE	OK	113	068833	O	1955
BLACKBURN SE	PAWNEE	OK	117	068864	O	1954
BLACKBURN SOUTH	PAWNEE	OK	117	068895	O	1955
BLACKLAND	OSAGE	OK	113	069236	O	1937
BLACKLAND NE	OSAGE	OK	113	069267	O	1941
BLACKLAND SW	OSAGE	OK	113	069329	O	1956
BLACKWELL	KAY	OK	071	069608	O	1918
BLACKWELL DISTRICT EAST	KAY	OK	071	069639	ON	1947
BLACKWELL NE	KAY	OK	071	011068	O	1956
BLACKWELL NW	KAY	OK	071	069763	OA	1970
BLACKWELL SE	KAY	OK	071	069794	ON	1953
BLACKWELL WEST	KAY	OK	071	069825	OA	1964
BLACKWELL-NEWKIRK GAS AREA	KAY	OK	071	011069	N	1973
BLAKELY	OKFUSKEE	OK	107	070321	ON	1923
BLAKELY EAST	OKFUSKEE	OK	107	070352	ON	1969
BLAKELY NORTH	OKFUSKEE	OK	107	070383	ON	1922
BLAKELY SE	OKFUSKEE	OK	107	070414	ON	1949
BLANCHARD NE	MCCLAIN	OK	087	070600	OA	1992
BLANCHARD NORTH	MCCLAIN	OK	087	070610	ON	1980
BLANCHARD NW	GRADY	OK	051	070631	N	1960
BLANCO	PITTSBURG	OK	121	070724	N	1979
BLANCO SOUTH	PITTSBURG	OK	121	070848	N	1982
BLOOMINGTON	GREER	OK	055	074506	N	1959
BLOOMINGTON EAST	GREER	OK	055	074537	O	1968
BLOOMINGTON NORTH	GREER	OK	055	074568	ON	1968
BLOOMINGTON SOUTH	GREER	OK	055	074575	ON	1973
BLUCHER	OKLAHOMA	OK	109	074723	OA	1952
BLUE JACKET NORTH	CRAIG	OK	035	075445	O	1975
BLUE JACKET WEST	CRAIG	OK	035	075449	O	1980
BLUFF CREEK	KAY	OK	071	076242	O	1953
BLUMENSHINE	COMANCHE	OK	031	076428	O	1952
BLUMENSHINE EAST	COMANCHE	OK	031	076459	N	1956
BLUMENSHINE WEST	COMANCHE	OK	031	076490	O	1954
BOAR CREEK	OSAGE	OK	113	076909	O	1939
BOAR CREEK EAST	OSAGE	OK	113	076940	O	1946
BOGGY DEPOT EAST	ATOKA	OK	005	077994	O	1961
BOGGY DEPOT SE	ATOKA	OK	005	078025	O	1954
BOILING SPRINGS NORTH	HARPER	OK	059	078397	N	1963
BOILING SPRINGS NORTH	WOODWARD	OK	153	078397	N	1963
BOKOSHE SE	LE FLORE	OK	079	012332	N	1988
BOKOSHE SOUTH	LE FLORE	OK	079	078521	N	1964
BOLEN SPRING	CRAIG	OK	035	078583	O	1966
BOLEY	OKFUSKEE	OK	107	078614	O	1951
BOLEY EAST	OKFUSKEE	OK	107	078645	O	1963
BOLEY NW	OKFUSKEE	OK	107	009535	O	1985
BOLEY SOUTH	OKFUSKEE	OK	107	078676	N	1980
BOMAR WEST	LOVE	OK	085	079265	O	1965
BOOMER LAKE NE	PAYNE	OK	119	002002	O	1982
BOOMER LAKE NW	PAYNE	OK	119	080939	O	1954
BOONE SE	CADDO	OK	015	081156	O	1963
BOONE SE	COMANCHE	OK	031	081156	O	1963
BORDER	KAY	OK	071	081838	O	1927
BOSTON	OSAGE	OK	113	082613	O	1904
BOSTON	PAWNEE	OK	117	082613	O	1904
BOSTON EAST	OSAGE	OK	113	082675	O	1929
BOSTON NORTH	OSAGE	OK	113	082706	O	1921
BOSTON WEST	OSAGE	OK	113	082737	O	1941
BOULANGER NW	OSAGE	OK	113	083078	O	1968
BOWLEGS	SEMINOLE	OK	133	084411	ON	1927
BOWLEGS DISTRICT SW	SEMINOLE	OK	133	084442	O	1944
BOWRING EAST	OSAGE	OK	113	084721	O	1948
BOWRING SE	OSAGE	OK	113	084748	O	1975
BOYD EAST	BEAVER	OK	007	085620	ONA	1963
BOYD SOUTH	BEAVER	OK	007	085744	ON	1957
BOYNTON	MUSKOGEE	OK	101	086116	O	1914
BOYNTON NW	MUSKOGEE	OK	101	000432	ON	1981
BOYNTON WEST	MUSKOGEE	OK	101	002586	O	1982
BRADY	GARVIN	OK	049	087651	O	1971
BRADY SW	GARVIN	OK	049	015180	O	1994
BRAMAN	KAY	OK	071	088085	O	1924
BRAMAN DISTRICT SE	KAY	OK	071	088116	O	1924
BRAMAN NE	KAY	OK	071	088147	O	1954
BRAMAN NORTH	KAY	OK	071	088178	O	1924
BRAMAN NW	KAY	OK	071	088209	O	1961
BRAMAN SW	KAY	OK	071	088271	O	1954
BRAMAN WEST	KAY	OK	071	088302	N	1965
BRANSTETTER DISTRICT	OSAGE	OK	113	089077	O	1928
BRAY SE	STEPHENS	OK	137	089604	ONA	1948
BRAY SOUTH	STEPHENS	OK	137	089635	N	1965
BRAY SW	STEPHENS	OK	137	089666	O	1960
BREATHWAITE	WASHITA	OK	149	000437	ONA	1980
BRENT	SEQUOYAH	OK	135	091092	ON	1957
BREWER SOUTH	PITTSBURG	OK	121	091216	N	1962
BRICK	WAGONER	OK	145	091309	O	1950
BRIDGEPORT	BLAINE	OK	011	091588	ONA	1980
BRIDGEPORT	CADDO	OK	015	091588	ONA	1980
BRINKMAN SOUTH	GREER	OK	055	092425	N	1958
BRINTON	OKMULGEE	OK	111	092456	ON	1914

Field Name	County Name	State Sub	Co Code	Field Code	Field Type	Disc Year
BRISTOW	CREEK	OK	037	092580	O	1916
BRISTOW DISTRICT SOUTH	CREEK	OK	037	092642	O	1947
BRISTOW EAST	CREEK	OK	037	092673	O	1958
BRISTOW NE	CREEK	OK	037	092704	O	1947
BRISTOW NORTH	CREEK	OK	037	092735	O	1918
BRISTOW NW	CREEK	OK	037	015256	OA	1995
BRISTOW TOWNSITE	CREEK	OK	037	092797	O	1964
BRISTOW WEST	CREEK	OK	037	092828	OA	1922
BRITT	PONTOTOC	OK	123	092921	O	1947
BRITTON	OKLAHOMA	OK	109	092952	ON	1935
BRITTON NE	OKLAHOMA	OK	109	092983	ON	1950
BRITTON SOUTH	OKLAHOMA	OK	109	093045	ON	1938
BRITTON WEST	OKLAHOMA	OK	109	093055	N	1991
BROCK	CARTER	OK	019	093355	ON	1922
BROCK EAST	CARTER	OK	019	093386	O	1949
BROCK NORTH	CARTER	OK	019	093417	O	1953
BROCK NW	CARTER	OK	019	093448	O	1954
BROCK SE	LOVE	OK	085	093479	O	1967
BROKEN ARROW DISTRICT	TULSA	OK	143	093603	ON	1901
BROKEN ARROW DISTRICT	WAGONER	OK	145	093603	ON	1901
BROOKEN	HASKELL	OK	061	094054	N	1925
BROOKEN	MCINTOSH	OK	091	094054	N	1925
BROOKEN	PITTSBURG	OK	121	094054	N	1925
BROOKSVILLE	POTTAWATOMIE	OK	125	094688	ONA	1942
BROOKSVILLE EAST	POTTAWATOMIE	OK	125	094719	O	1951
BROOKSVILLE NORTH	POTTAWATOMIE	OK	125	094727	O	1977
BROOKSVILLE SE	POTTAWATOMIE	OK	125	094750	O	1951
BROOKSVILLE SOUTH	POTTAWATOMIE	OK	125	094781	O	1943
BROOKSVILLE SW	POTTAWATOMIE	OK	125	012479	O	1988
BROWN	GARFIELD	OK	047	095091	ON	1930
BROWN EAST	GARFIELD	OK	047	095370	O	1945
BROWN MIDDLE	GARFIELD	OK	047	095475	O	1959
BROWN NW	GARFIELD	OK	047	095494	O	1955
BROWN SOUTH	GARFIELD	OK	047	095649	O	1953
BROWN SW	GARFIELD	OK	047	095711	O	1957
BROXTON NORTH	CADDO	OK	015	000450	N	1982
BROXTON NW	CADDO	OK	015	096579	O	1972
BROXTON SOUTH	CADDO	OK	015	096610	N	1965
BROXTON SW	CADDO	OK	015	096641	O	1971
BROXTON WEST	CADDO	OK	015	096672	O	1958
BROYLES	PAYNE	OK	119	096703	ON	1918
BRUCE	CREEK	OK	037	096796	O	1926
BRUCE DISTRICT EAST	CREEK	OK	037	096827	O	1939
BRUSHY MOUNTAIN	MUSKOGEE	OK	101	097974	N	1916
BRYAN	PAWNEE	OK	117	098098	O	1954
BRYAN NE	PAWNEE	OK	117	098191	O	1954
BRYAN NORTH	PAWNEE	OK	117	098222	O	1951
BRYAN NW	PAWNEE	OK	117	098253	O	1953
BRYAN SE	PAWNEE	OK	117	098284	O	1953
BRYAN SW	PAWNEE	OK	117	098315	O	1985
BRYAN WEST	PAWNEE	OK	117	098340	O	1980
BRYAN WEST	PAYNE	OK	119	098340	O	1980
BRYANT	OKFUSKEE	OK	107	098408	ONA	1955
BRYANT	OKMULGEE	OK	111	098408	ONA	1955
BRYANT EAST	OKMULGEE	OK	111	098470	N	1958
BRYANT SE	OKFUSKEE	OK	107	098563	N	1916
BRYANT SE	OKMULGEE	OK	111	098563	N	1916
BRYANT SOUTH	OKFUSKEE	OK	107	098573	N	1976
BUCK CREEK	OSAGE	OK	113	099571	O	
BUELL	OSAGE	OK	113	100935	O	1922
BUENA VISTA NE	PAWNEE	OK	117	101090	O	1954
BUENA VISTA NORTH	PAWNEE	OK	117	101121	O	1962
BUENA VISTA SOUTH	PAWNEE	OK	117	101152	ON	1965
BUFFALO	HARPER	OK	059	101276	N	1968
BUFFALO EAST	HARPER	OK	059	101400	OA	1987
BUFFALO MOUNTAIN	LATIMER	OK	077	014498	N	1992
BUFFALO MOUNTAIN SOUTH	LATIMER	OK	077	015923	N	1997
BUFFALO NORTH	HARPER	OK	059	101524	ONA	1958
BUFFALO NW	HARPER	OK	059	101531	N	1978
BUFFALO SE	HARPER	OK	059	101586	ONA	1975
BUFFALO SW	HARPER	OK	059	101779	ON	1978
BUFFALOHEAD	NOBLE	OK	103	101927	O	1923
BUFFALOHEAD WEST	NOBLE	OK	103	101958	O	1972
BULLDOG	OSAGE	OK	113	102640	O	1920
BULLDOG DISTRICT NORTH	OSAGE	OK	113	102671	O	1956
BURBANK	KAY	OK	071	103663	O	1920
BURBANK	OSAGE	OK	113	103663	O	1920
BURBANK SW	OSAGE	OK	113	103756	O	1957
BURBANK TOWNSITE	OSAGE	OK	113	103787	O	1961
BURLINGTON NE	ALFALFA	OK	003	004353	OA	1983
BURLINGTON NORTH	ALFALFA	OK	003	008765	OA	1984
BURLINGTON NW	ALFALFA	OK	003	104895	N	1979
BURLINGTON SOUTH	ALFALFA	OK	003	104934	OA	1959
BURLINGTON SW	ALFALFA	OK	003	104939	N	1978
BURLINGTON WEST	ALFALFA	OK	003	004354	O	1983
BURMAH NORTH	DEWEY	OK	043	105010	O	1974
BURNETT	POTTAWATOMIE	OK	125	105151	O	1951
BURNETT NW	POTTAWATOMIE	OK	125	105182	O	1949
BURNETT SOUTH	POTTAWATOMIE	OK	125	105244	O	1961
BURNETT WEST	CLEVELAND	OK	027	105306	O	1943
BURNETT WEST	POTTAWATOMIE	OK	125	105306	O	1943
BURNEY EAST	MCINTOSH	OK	091	105313	N	1978
BURNEYVILLE NE	LOVE	OK	085	105316	O	1981
BURNEYVILLE WEST	LOVE	OK	085	105319	O	1976
BURNS FLAT	WASHITA	OK	149	105720	ONA	1974
BURT SW	TILLMAN	OK	141	106639	O	1945
BURTON SE	CIMARRON	OK	025	106763	N	1959
BUTLER CREEK	MUSKOGEE	OK	101	107414	N	1960
BUTLER-CUSTER	CUSTER	OK	039	003366	ON	1981
BUTLER-CUSTER WEST	CUSTER	OK	039	107422	N	1980
BUTNER	HUGHES	OK	063	107538	N	1927
BUTNER	SEMINOLE	OK	133	107538	N	1927
BUTTERLY	GARVIN	OK	049	107755	O	1939
BUTTERLY NE	GARVIN	OK	049	107786	O	1945
BUTTERLY NORTH	GARVIN	OK	049	107817	ON	1955
BUTTERLY NW	GARVIN	OK	049	107848	O	1955
BUTTERLY SOUTH	GARVIN	OK	049	107879	O	1950
BUTTERLY SW	GARVIN	OK	049	107910	O	1953
BYARS EAST	MCCLAIN	OK	087	108647	O	1948
BYARS NE	MCCLAIN	OK	087	108678	O	1939
BYARS NE	POTTAWATOMIE	OK	125	108678	O	1939
BYARS NW	MCCLAIN	OK	087	108714	O	1969
BYARS SOUTH	GARVIN	OK	049	108740	OA	1969
BYARS SW	GARVIN	OK	049	108771	ON	1954
BYARS SW	MCCLAIN	OK	087	108771	ON	1954
BYNG WEST	PONTOTOC	OK	123	004356	O	1983
BYRON SE	ALFALFA	OK	003	109267	ONA	1983
BYRON SOUTH	ALFALFA	OK	003	109298	ONA	1984
CABANISS NW	PITTSBURG	OK	121	110752	N	1976
CACHE CREEK	COTTON	OK	033	111291	O	1946
CACHE CREEK NORTH	COTTON	OK	033	111353	O	1947
CACHE CREEK NW	COTTON	OK	033	111384	O	1947
CACHE CREEK SOUTH	COTTON	OK	033	111415	O	1948
CACHE CREEK WEST	COTTON	OK	033	111446	O	1947
CADDO	CARTER	OK	019	111539	ONA	1939
CALDWELL	GRANT	OK	053	112872	O	1929
CALIFORNIA CREEK	NOWATA	OK	105	113368	N	1911
CALUMET EAST	CANADIAN	OK	017	113938	ONA	1979
CALVIN (NEW)	HUGHES	OK	063	000968	ON	1951
CALVIN EAST	HUGHES	OK	063	114112	N	1982
CALVIN NORTH	HUGHES	OK	063	114174	OA	1987
CALVIN NW	HUGHES	OK	063	114205	N	1966
CALVIN SE	HUGHES	OK	063	114236	ON	1963
CALVIN SOUTH	HUGHES	OK	063	114267	ONA	1938
CALVIN WEST	HUGHES	OK	063	114306	N	1973
CAMARGO NW	ELLIS	OK	045	114490	ON	1980
CAMARGO SW	DEWEY	OK	043	114495	OA	1976
CAMERON	LE FLORE	OK	079	114670	N	1922
CAMPBELL	MAJOR	OK	093	115538	ON	1961
CAMPBELL	WOODS	OK	151	115538	ON	1961
CAMRICK DISTRICT	BEAVER	OK	007	116065	ONA	1954
CAMRICK DISTRICT	TEXAS	OK	139	116065	ONA	1954
CAMRICK GAS AREA	BEAVER	OK	007	116127	ONA	1954
CAMRICK GAS AREA	TEXAS	OK	139	116127	ONA	1954
CANADIAN	PITTSBURG	OK	121	116282	N	1917
CANARY	WASHINGTON	OK	147	116623	O	1907
CANDY CREEK	OSAGE	OK	113	116716	O	1920
CANDY CREEK	WASHINGTON	OK	147	116716	O	1920
CANEY	OSAGE	OK	113	116964	O	1909
CANEY	WASHINGTON	OK	147	116964	O	1909
CANEY NW	OSAGE	OK	113	117181	O	1960
CANTON NW	DEWEY	OK	043	117956	OA	1966
CANUTE NORTH	CUSTER	OK	039	118235	ONA	1983
CANUTE NORTH	WASHITA	OK	149	118235	ONA	1983
CANYON CREEK	OSAGE	OK	113	118328	O	1923
CANYON CREEK SE	OSAGE	OK	113	118359	O	1965
CANYON CREEK SOUTH	OSAGE	OK	113	118390	O	1947
CAPITOL HILL SOUTH	OKLAHOMA	OK	109	118762	O	1959
CAPLE NORTH	TEXAS	OK	139	118855	N	1959
CAPLE SOUTH	TEXAS	OK	139	014739	N	1994
CAPRON	WOODS	OK	151	119010	N	1987
CAPRON EAST	ALFALFA	OK	003	119041	ON	1968
CAPRON NE	ALFALFA	OK	003	119072	O	1967
CAPRON NORTH	WOODS	OK	151	119077	OA	1978
CAPRON NW	WOODS	OK	151	119082	OA	1977
CAPRON WEST	WOODS	OK	151	010694	N	1985
CAPTAIN CREEK NORTH	LINCOLN	OK	081	119134	O	1962
CAPTAIN CREEK SOUTH	LINCOLN	OK	081	119165	O	1954
CAPTAIN CREEK WEST	LINCOLN	OK	081	119227	ON	1963
CAPTAIN CREEK WEST	OKLAHOMA	OK	109	119227	ON	1963
CARLTON LAKE WEST	ELLIS	OK	045	010320	N	1982
CARMEL	JACKSON	OK	065	120560	O	1951
CARNEGIE NE	CADDO	OK	015	000476	N	1981
CARNEGIE NORTH	WASHITA	OK	149	004209	N	1983
CARNEGIE SOUTH	KIOWA	OK	075	001131	N	1998
CARNEGIE SW	KIOWA	OK	075	120839	O	1945
CARNEGIE WEST	KIOWA	OK	075	120870	ON	1957
CARNEY SE	LINCOLN	OK	081	120978	O	1973
CARNEY-LINCOLN	LINCOLN	OK	081	120947	N	1980
CARPENTER	BECKHAM	OK	009	121242	ONA	1980
CARPENTER	ROGER MILLS	OK	129	121242	ONA	1980
CARPENTER NE	CUSTER	OK	039	121256	ONA	1980
CARR CITY	POTTAWATOMIE	OK	125	121428	O	1927
CARR CITY	SEMINOLE	OK	133	121428	O	1927
CARRIER	GARFIELD	OK	047	121521	ONA	1964
CARRIER NW	GARFIELD	OK	047	121552	O	1962
CARSON	HUGHES	OK	063	121862	N	1952
CARSON EAST	HUGHES	OK	063	006418	N	1996
CARSON SE	HUGHES	OK	063	121976	N	1976
CARSON WEST	HUGHES	OK	063	122017	N	1954
CARTER	BECKHAM	OK	009	122048	N	1997
CARTER EAST	BECKHAM	OK	009	122092	ON	1979
CARTER NORTH	BECKHAM	OK	009	122234	ON	1957
CARTER SE	BECKHAM	OK	009	122265	O	1954
CARTER SW	BECKHAM	OK	009	122327	ON	1959
CARTER WEST	BECKHAM	OK	009	122358	O	1963
CARTHAGE	TEXAS	OK	139	122575	N	1958
CARTHAGE DISTRICT NE	TEXAS	OK	139	122606	ON	1958
CARTHAGE EAST	TEXAS	OK	139	122637	O	1962
CARTHAGE GAS AREA	TEXAS	OK	139	122668	N	1958
CARTHAGE NW	TEXAS	OK	139	122761	ON	1955
CASEY	PAWNEE	OK	117	123753	O	1917
CASEY EAST	PAWNEE	OK	117	123790	OA	1977
CASEY NE	PAWNEE	OK	117	123796	N	1980
CASEY NORTH	PAWNEE	OK	117	123815	O	1951
CASTANEDA	CIMARRON	OK	025	124497	O	1927
CASTANEDA EAST	CIMARRON	OK	025	124528	O	1958
CASTANEDA NW	CIMARRON	OK	025	007758	O	1984
CASTANEDA SOUTH	CIMARRON	OK	025	124621	O	1970
CASTLE	OKFUSKEE	OK	107	124745	O	1960
CASTLE EAST	OKFUSKEE	OK	107	124838	ON	1944
CASTLE NW	OKFUSKEE	OK	107	124993	N	1929
CASTLE SW	OKFUSKEE	OK	107	125117	ON	1941
CASTON EAST	LE FLORE	OK	079	000477	N	1980
CAT TAIL SPRINGS	POTTAWATOMIE	OK	125	125427	O	1951
CAT TAIL SPRINGS EAST	POTTAWATOMIE	OK	125	125458	O	1952
CATALE DISTRICT	ROGERS	OK	131	125644	O	1910
CATALE EAST	CRAIG	OK	035	125675	O	1928
CATALE EAST	ROGERS	OK	131	125675	O	1928
CATESBY NORTH	ELLIS	OK	045	125830	O	1958
CATOOSA DISTRICT	ROGERS	OK	131	126419	ON	1913
CATOOSA EAST	ROGERS	OK	131	126450	O	1958
CEDARDALE NE	HARPER	OK	059	128365	ONA	1958
CEDARDALE NE	MAJOR	OK	093	128365	ONA	1958

Field Name	County Name	State Sub	Co Code	Field Code	Field Type	Disc Year
CEDARDALE NE	WOODWARD	OK	153	128365	ONA	1958
CEDARDALE NW	WOODWARD	OK	153	128396	ON	1964
CEDARS	LE FLORE	OK	079	128458	N	1924
CEMENT	CADDO	OK	015	128985	ONA	1917
CEMENT	GRADY	OK	051	128985	ONA	1917
CEMENT SE	GRADY	OK	051	129109	ON	1966
CENTER	PONTOTOC	OK	123	129264	ON	1950
CENTER NE	PONTOTOC	OK	123	129326	O	1950
CENTER NW	PONTOTOC	OK	123	129357	N	1953
CENTER SOUTH	PONTOTOC	OK	123	129450	ON	1951
CENTER WEST	PONTOTOC	OK	123	129543	O	1955
CENTERPOINT	POTTAWATOMIE	OK	125	129574	ON	1942
CENTERPOINT SW	POTTAWATOMIE	OK	125	000485	O	1979
CENTERPOINT WEST	POTTAWATOMIE	OK	125	129667	O	1955
CENTRAHOMA	COAL	OK	029	129853	ONA	1937
CENTRAHOMA NE	COAL	OK	029	129893	N	1976
CENTRAL SCHOOL NW	LOGAN	OK	083	130101	ON	1964
CENTRALIA EAST	CRAIG	OK	035	130287	O	1950
CENTRALIA NE	CRAIG	OK	035	003973	O	1983
CERES NE	NOBLE	OK	103	009133	ON	1985
CERES SOUTH	NOBLE	OK	103	130504	ONA	1947
CESTOS	DEWEY	OK	043	130590	N	1976
CESTOS SE	DEWEY	OK	043	130597	ONA	1970
CESTOS SOUTH	DEWEY	OK	043	130612	ONA	1980
CESTOS SW	DEWEY	OK	043	130628	N	1970
CHANDLER	LINCOLN	OK	081	132101	ON	1924
CHANDLER EAST	LINCOLN	OK	081	132132	O	1949
CHANDLER NE	LINCOLN	OK	081	132146	O	1978
CHANDLER NW	LINCOLN	OK	081	132194	ON	1952
CHANDLER SOUTH	LINCOLN	OK	081	132225	O	1951
CHECOTAH	MCINTOSH	OK	091	134984	N	1912
CHECOTAH DISTRICT NW	MCINTOSH	OK	091	135015	ON	1940
CHECOTAH EAST	MCINTOSH	OK	091	135020	N	1981
CHECOTAH SE	MCINTOSH	OK	091	135077	N	1959
CHEEK	CARTER	OK	019	135108	OA	1979
CHEEK NW	CARTER	OK	019	000490	O	1979
CHELSEA	ROGERS	OK	131	135232	O	1889
CHEROKEE SOUTH	ALFALFA	OK	003	135909	N	1978
CHEROKEE SW	ALFALFA	OK	003	135914	N	1966
CHEROKEE WEST	ALFALFA	OK	003	135976	ON	1956
CHEROKEE WEST	WOODS	OK	151	135976	ON	1956
CHEROKITA TREND	ALFALFA	OK	003	136007	ONA	1956
CHEROKITA TREND	GRANT	OK	053	136007	ONA	1956
CHESTER WEST	MAJOR	OK	093	136751	N	1959
CHESTER WEST	WOODWARD	OK	153	136751	N	1959
CHEYENNE	ROGER MILLS	OK	129	137154	OA	1978
CHEYENNE VALLEY	MAJOR	OK	093	137278	ONA	1958
CHEYENNE VALLEY	WOODS	OK	151	137278	ONA	1958
CHEYENNE VALLEY SOUTH	MAJOR	OK	093	137433	N	1970
CHEYENNE VALLEY WEST	MAJOR	OK	093	137464	N	1960
CHEYENNE WEST	ROGER MILLS	OK	129	137681	ONA	1976
CHICKASHA	GRADY	OK	051	137960	ONA	1919
CHIGLEY WEST	MURRAY	OK	099	138487	O	1962
CHILES DOME	COAL	OK	029	138766	N	1922
CHILES DOME SE	COAL	OK	029	000498	N	1981
CHILES DOME SW	COAL	OK	029	138797	O	1970
CHILOCCO	KAY	OK	071	138983	O	1957
CHILOCCO EAST	KAY	OK	071	139014	ONA	1951
CHILOCCO SE	KAY	OK	071	139045	O	1954
CHIMNEY MOUNTAIN	SEMINOLE	OK	133	139324	O	1948
CHISNEY SOUTH	POTTAWATOMIE	OK	125	139975	O	1962
CHISUM SOUTH	MCCLAIN	OK	087	009022	O	1985
CHITWOOD	GRADY	OK	051	140192	ONA	1945
CHITWOOD NW	GRADY	OK	051	140254	ONA	1953
CHITWOOD SOUTH	GRADY	OK	051	140285	OA	1946
CHOATE PRAIRIE	PITTSBURG	OK	121	140502	N	1945
CHOCTAW	OKLAHOMA	OK	109	140688	OA	1976
CHOCTAW NE	OKLAHOMA	OK	109	140713	O	1978
CHOCTAW NORTH	OKLAHOMA	OK	109	140719	O	1956
CHOCTAW SOUTH	OKLAHOMA	OK	109	140843	O	1955
CHOSKA	WAGONER	OK	145	140967	N	1949
CHOSKA NW	MUSKOGEE	OK	101	140975	O	1981
CIMARRON CITY EAST	LOGAN	OK	083	014004	N	1980
CITRA	HUGHES	OK	063	143571	O	1937
CITRA NE	HUGHES	OK	063	143602	O	1964
CIVIT	GARVIN	OK	049	143819	O	1958
CIVIT EAST	GARVIN	OK	049	143835	O	1976
CIVIT NE	GARVIN	OK	049	143850	O	1962
CIVIT NORTH	GARVIN	OK	049	143858	O	1969
CIVIT NW	GARVIN	OK	049	143869	O	1975
CIVIT SE	GARVIN	OK	049	143881	O	1953
CIVIT SOUTH	GARVIN	OK	049	143912	O	1949
CIVIT SW	GARVIN	OK	049	143944	N	1976
CIVIT WEST	GARVIN	OK	049	143974	O	1967
CLAREMORE	ROGERS	OK	131	144951	O	1904
CLAREMORE EAST	ROGERS	OK	131	144982	O	1925
CLARITA (NEW)	COAL	OK	029	000858	O	1953
CLARITA DISTRICT	COAL	OK	029	145354	ON	1937
CLARK CREEK	HARPER	OK	059	145447	N	1959
CLARK CREEK EAST	HARPER	OK	059	145478	N	1959
CLARK CREEK WEST	HARPER	OK	059	000504	N	1980
CLAY CITY SE	CLEVELAND	OK	027	146470	O	1943
CLAYTON NW	LOGAN	OK	083	146842	ON	1954
CLAYTON NW	OKLAHOMA	OK	109	146842	ON	1954
CLEAR BROOK	CLEVELAND	OK	027	147028	O	1958
CLEAR BROOK SW	CLEVELAND	OK	027	147059	ONA	1953
CLEAR BROOK WEST	CLEVELAND	OK	027	147090	O	1967
CLEAR LAKE DISTRICT	BEAVER	OK	007	147245	OA	1958
CLEAR LAKE DISTRICT WEST	BEAVER	OK	007	014908	N	1959
CLEAR LAKE NORTH	BEAVER	OK	007	014212	OA	1987
CLEAR LAKE WEST	BEAVER	OK	007	147307	N	1959
CLEARVIEW DISTRICT	OKFUSKEE	OK	107	147524	ON	1927
CLEARVIEW NORTH	OKFUSKEE	OK	107	147617	O	1955
CLEARVIEW WEST	OKFUSKEE	OK	107	147772	ON	1962
CLEVELAND	PAWNEE	OK	117	148237	O	1904
CLEVELAND EAST	OSAGE	OK	113	148268	O	1954
CLEVELAND EAST	PAWNEE	OK	117	148268	O	1954
CLINTON	CUSTER	OK	039	148733	N	1981
CLINTON EAST	CUSTER	OK	039	148745	ONA	1980
CLINTON NORTH	CUSTER	OK	039	148795	N	1981
CLINTON SOUTH	CUSTER	OK	039	148826	N	1982
CLINTON SOUTH	WASHITA	OK	149	148826	N	1982
CLOUDCHIEF NW	WASHITA	OK	149	000511	N	1981
CLYDE EAST	GRANT	OK	053	149384	O	1962
CLYDE SOUTH	GRANT	OK	053	002684	O	1982
CLYDE WEST	GRANT	OK	053	149570	O	1968
COALGATE	COAL	OK	029	150113	ON	1981
COALGATE EAST	COAL	OK	029	014005	N	1991
COALGATE NE	COAL	OK	029	150121	N	1978
COALGATE NORTH	COAL	OK	029	011936	N	1987
COALGATE SW	COAL	OK	029	012142	N	1973
COALGATE WEST	COAL	OK	029	013770	O	1990
COALTON	MCINTOSH	OK	091	150206	ON	1907
COALTON	OKMULGEE	OK	111	150206	ON	1907
COALTON NORTH	OKMULGEE	OK	111	150237	O	1953
CODY	PAWNEE	OK	117	150981	O	1954
CODY SW	PAWNEE	OK	117	151074	O	1955
COFFEYVILLE SOUTH	NOWATA	OK	105	151415	O	1915
COLE DISTRICT	MUSKOGEE	OK	101	152469	O	1914
COLE DISTRICT	OKMULGEE	OK	111	152469	O	1914
COLLINSVILLE	ROGERS	OK	131	154205	O	1911
COLLINSVILLE	TULSA	OK	143	154205	O	1911
COLONY NW	WASHITA	OK	149	154659	N	1980
COLONY WEST	WASHITA	OK	149	154701	N	1980
COMANCHE LAKE	STEPHENS	OK	137	155724	ON	1949
COMANCHE LAKE DIST SOUTH	STEPHENS	OK	137	155755	O	1946
COMANCHE LAKE NORTH	STEPHENS	OK	137	004368	O	1983
COMO	BEAVER	OK	007	156220	ONA	1959
COMO NW	BEAVER	OK	007	156313	O	1968
COMO SE	BEAVER	OK	007	156344	ONA	1960
COMO SW	BEAVER	OK	007	156406	ONA	1960
CONCHARTY HILLS	WAGONER	OK	145	156685	O	1949
CONCHO	CANADIAN	OK	017	156716	ONA	1980
CONCHO NE	CANADIAN	OK	017	156840	ONA	1980
CONCHO NORTH	CANADIAN	OK	017	156845	ONA	1977
CONWAY NW	PONTOTOC	OK	123	158731	O	1963
CONWAY SOUTH	PONTOTOC	OK	123	158762	O	1953
COODYS BLUFF	NOWATA	OK	105	158855	O	1904
COON CREEK	LOGAN	OK	083	159475	ON	1946
COON CREEK	OKLAHOMA	OK	109	159475	ON	1944
COON CREEK NE	LOGAN	OK	083	159506	ON	1953
COON CREEK NE	OKLAHOMA	OK	109	159506	ON	1953
COON CREEK NORTH	LOGAN	OK	083	159537	ON	1963
COON CREEK NW	LOGAN	OK	083	159568	O	1954
COON CREEK WEST	OKLAHOMA	OK	109	159599	O	1962
COOPER	BLAINE	OK	011	159723	ONA	1969
CORBETT NE	CLEVELAND	OK	027	160904	O	1981
CORBETT NW	CLEVELAND	OK	027	160907	O	1979
CORBETT SE	CLEVELAND	OK	027	160932	O	1963
CORBETT SOUTH	CLEVELAND	OK	027	160963	O	1950
CORBETT WEST	CLEVELAND	OK	027	160994	O	1945
CORDELL SOUTH	WASHITA	OK	149	008470	N	1984
CORINE DISTRICT	WAGONER	OK	145	161521	ON	1919
CORN	WASHITA	OK	149	161862	N	1993
CORN DISTRICT	CLEVELAND	OK	027	161867	ON	1947
CORN DISTRICT	MCCLAIN	OK	087	161867	ONA	1947
CORN SOUTH	CLEVELAND	OK	027	161893	O	1960
CORNISH SE	JEFFERSON	OK	067	162234	OA	1972
CORNISH SW	JEFFERSON	OK	067	162244	O	1981
CORNISH WEST	JEFFERSON	OK	067	162247	OA	1979
COTTINGHAM EAST	PAYNE	OK	119	163722	O	1954
COTTINGHAM NE	PAYNE	OK	119	163753	O	1954
COTTONWOOD CREEK	CARTER	OK	019	164280	OA	1987
COUNCIL CREEK	PAYNE	OK	119	164931	O	1945
COUNCIL CREEK NORTH	PAYNE	OK	119	000530	O	1979
COUNCIL CREEK SE	PAYNE	OK	119	164941	O	1975
COUNCIL CREEK SW	PAYNE	OK	119	164962	O	1947
COUNCIL HILL DISTRICT	MUSKOGEE	OK	101	165024	ON	1910
COUNCIL HILL SOUTH	MCINTOSH	OK	091	007478	N	1996
COUNCIL HILL TOWNSITE	MCINTOSH	OK	091	165055	N	1966
COURTNEY NE	LOVE	OK	085	000531	O	1981
COURTNEY SE	LOVE	OK	085	165493	O	1978
COVINGTON SOUTH	GARFIELD	OK	047	165892	OA	1976
COVINGTON WEST	GARFIELD	OK	047	165923	ONA	1959
COWDEN SOUTH	WASHITA	OK	149	166357	N	1983
COWETA DISTRICT	WAGONER	OK	145	166481	O	1914
COYLE	PAYNE	OK	119	167163	O	1938
COYLE MIDDLE	PAYNE	OK	119	167194	O	1952
COYLE NORTH	PAYNE	OK	119	167225	O	1942
COYLE NW	PAYNE	OK	119	167246	O	1975
COYLE SE	LOGAN	OK	083	167256	OA	1951
COYLE SOUTH	LOGAN	OK	083	167287	O	1947
COYLE WEST	LOGAN	OK	083	167318	O	1952
CRANE SE	CUSTER	OK	039	168481	ONA	1980
CRAWFORD NW	ROGER MILLS	OK	129	168946	ONA	1966
CRESCENT EAST	LOGAN	OK	083	169566	O	1944
CRESCENT STAR	PAWNEE	OK	117	169787	N	1977
CRESCENT STAR SOUTH	PAWNEE	OK	117	169814	O	1954
CRESCENT VALLEY WEST	GRANT	OK	053	169907	O	1961
CRESCENT-LOVELL	KINGFISHER	OK	073	169659	ONA	1927
CRESCENT-LOVELL	LOGAN	OK	083	169659	ONA	1927
CRINER NE	MCCLAIN	OK	087	170589	OA	1958
CRINER SOUTH	MCCLAIN	OK	087	170620	O	1970
CRINER SW	MCCLAIN	OK	087	170651	O	1961
CRINER WEST	MCCLAIN	OK	087	170682	O	1959
CROMWELL	OKFUSKEE	OK	107	171209	O	1922
CROMWELL	SEMINOLE	OK	133	171209	OA	1922
CROMWELL EAST	OKFUSKEE	OK	107	171240	O	1940
CROMWELL SOUTH	SEMINOLE	OK	133	171302	ON	1937
CROSS ROADS NE	POTTAWATOMIE	OK	125	171829	O	1959
CROSS ROADS NORTH	POTTAWATOMIE	OK	125	014499	O	1992
CRUCE NORTH	STEPHENS	OK	137	173038	ONA	1945
CRUCE NW	STEPHENS	OK	137	173069	O	1956
CRUCE WEST	STEPHENS	OK	137	000538	N	1981
CUMBERLAND	BRYAN	OK	013	174325	OA	1940
CUMBERLAND	MARSHALL	OK	095	174325	OA	1940
CUMMINGS	MCINTOSH	OK	091	174356	N	1936
CURL CREEK	NOWATA	OK	105	174666	O	1911
CURTY	MCCLAIN	OK	087	015677	OA	1996
CURTY SE	MCCLAIN	OK	087	175069	OA	1963
CURTY SOUTH	MCCLAIN	OK	087	175100	OA	1964
CURTY SW	GRADY	OK	051	175131	ONA	1948
CURTY SW	MCCLAIN	OK	087	175131	ONA	1948
CUSHING	CREEK	OK	037	175162	ONA	1912
CUSHING	PAYNE	OK	119	175162	ONA	1912
CUSHING TOWNSITE	PAYNE	OK	119	175317	O	1946

Field Name	County Name	State Sub	Co Code	Field Code	Field Type	Disc Year
CUSTER CITY EAST	CUSTER	OK	039	175425	ONA	1974
CUSTER CITY NORTH	CUSTER	OK	039	175472	ONA	1959
CUSTER CITY SE	CUSTER	OK	039	175503	N	1959
CUSTER CITY SOUTH	CUSTER	OK	039	175490	ON	1975
CYRIL NW	CADDO	OK	015	176798	O	1956
CYRIL WEST	CADDO	OK	015	001016	N	1982
DACOMA EAST	ALFALFA	OK	003	178016	N	1963
DAGUE	TEXAS	OK	139	178295	ON	1961
DAGUE NE	TEXAS	OK	139	178326	O	1959
DAGUE SE	TEXAS	OK	139	178357	ON	1967
DAGUE SOUTH	TEXAS	OK	139	178388	N	1954
DAISY SE	ATOKA	OK	005	005691	N	1983
DAISY WEST	ATOKA	OK	005	178543	O	1953
DALE	POTTAWATOMIE	OK	125	178698	O	1947
DALE NE	LINCOLN	OK	081	178786	O	1978
DALE NE	POTTAWATOMIE	OK	125	178786	O	1978
DALE NORTH	POTTAWATOMIE	OK	125	178791	O	1985
DALE SW	POTTAWATOMIE	OK	125	178822	O	1959
DALE WEST	POTTAWATOMIE	OK	125	178853	O	1956
DALTON	OSAGE	OK	113	179132	O	1926
DALTON NE	OSAGE	OK	113	179163	O	1958
DALTON WEST	OSAGE	OK	113	179225	O	1933
DAVENPORT NORTH	LINCOLN	OK	081	181705	ON	1941
DAVENPORT NW	LINCOLN	OK	081	181736	O	1952
DAVENPORT WEST DISTRICT	LINCOLN	OK	081	181643	ON	1934
DAVIDSON	TILLMAN	OK	141	182015	O	1955
DAVIS	MURRAY	OK	099	182170	ON	1952
DAVIS NE	MURRAY	OK	099	182387	ON	1961
DAVIS NORTH	MURRAY	OK	099	182418	O	1951
DAVIS SOUTH	MURRAY	OK	099	182542	O	1967
DAVIS SW	MURRAY	OK	099	182552	OA	1975
DAVIS WEST	MURRAY	OK	099	182615	OA	1974
DAWSON DISTRICT	ROGERS	OK	131	182821	O	1906
DAWSON DISTRICT	TULSA	OK	143	182821	O	1906
DEANER NORTH	OKFUSKEE	OK	107	184209	ON	1949
DECHERDS BEND	LOVE	OK	085	184922	O	1954
DECHERDS BEND NORTH	LOVE	OK	085	184953	OA	1969
DECHERDS BEND NW	LOVE	OK	085	184956	O	1981
DEER CREEK	GRANT	OK	053	185542	ON	1927
DEER CREEK SOUTH	GRANT	OK	053	185604	O	1958
DEER CREEK SW	GRANT	OK	053	185635	ON	1958
DEESE NW	CARTER	OK	019	186255	O	1963
DEL CITY	OKLAHOMA	OK	109	013547	O	1990
DELAWARE-CHILDERS	NOWATA	OK	105	186999	ON	1906
DEMPSEY	ROGER MILLS	OK	129	187986	ONA	1976
DEMPSEY WEST	ROGER MILLS	OK	129	188003	N	1977
DENVER NE	CLEVELAND	OK	027	188828	O	1960
DENVER SE	CLEVELAND	OK	027	188859	O	1948
DEPEW	CREEK	OK	037	188952	OA	1915
DEPEW EAST	CREEK	OK	037	188983	O	1946
DEPEW NORTH	CREEK	OK	037	189014	N	1969
DEPEW NW	CREEK	OK	037	189045	O	1953
DEPEW SE	CREEK	OK	037	189076	O	1946
DEPEW TOWNSITE	CREEK	OK	037	189107	O	1954
DEPEW WEST	CREEK	OK	037	189138	O	1945
DEVOL SE	COTTON	OK	033	000555	O	1982
DEWAR	OKMULGEE	OK	111	190068	O	1950
DIBBLE NE	MCCLAIN	OK	087	191270	OA	1964
DIBBLE SE	MCCLAIN	OK	087	191308	OA	1973
DIBBLE SW	GRADY	OK	051	000556	ONA	1988
DILL	OKFUSKEE	OK	107	191983	O	1934
DILL	SEMINOLE	OK	133	191983	O	1934
DILL CITY	WASHITA	OK	149	192009	ONA	1989
DILL NE	OKFUSKEE	OK	107	192045	O	1943
DILL SOUTH	SEMINOLE	OK	133	192076	O	1941
DILWORTH DISTRICT	KAY	OK	071	192479	ON	1911
DIXIE	STEPHENS	OK	137	193812	OA	1958
DIXIE NW	STEPHENS	OK	137	193905	O	1959
DOBY SPRINGS SE	HARPER	OK	059	194627	OA	1969
DOE CREEK NW	KAY	OK	071	194937	O	1951
DOG CREEK	OSAGE	OK	113	195185	O	1945
DOG CREEK NE	OSAGE	OK	113	195216	O	1960
DOG CREEK NORTH	OSAGE	OK	113	195247	O	1956
DOG CREEK SE	OSAGE	OK	113	195251	O	1978
DOG CREEK SOUTH	OSAGE	OK	113	195255	O	1976
DOG CREEK SW	OSAGE	OK	113	195265	N	1978
DOG CREEK WEST	OSAGE	OK	113	195278	O	1956
DOGA EAST	OSAGE	OK	113	195340	O	1951
DOGA NORTH	OSAGE	OK	113	195402	O	1951
DOGA NW	OSAGE	OK	113	195433	O	1961
DOGA SE	PAWNEE	OK	117	195458	O	1974
DOGA SOUTH	PAWNEE	OK	117	195464	O	1964
DOGA SW	OSAGE	OK	113	195495	O	1952
DOLBERG	MURRAY	OK	099	195743	O	1954
DOLBERG	PONTOTOC	OK	123	195743	O	1954
DOLBERG DISTRICT	MURRAY	OK	099	000567	ON	1949
DOLBERG DISTRICT	PONTOTOC	OK	123	000567	ON	1949
DOMBEY	BEAVER	OK	007	196239	ONA	1957
DOMBEY NW	TEXAS	OK	139	196332	N	1965
DOMBEY WEST	TEXAS	OK	139	196404	N	1973
DOMES SW	OSAGE	OK	113	196549	O	1956
DOMES-POND CREEK	OSAGE	OK	113	196518	OA	1904
DONNELLY NORTH	CREEK	OK	037	197231	O	1954
DONNELLY WEST	CREEK	OK	037	197262	O	1947
DOUGLAS NORTH	GARFIELD	OK	047	200021	OA	1964
DOUGLAS SE	GARFIELD	OK	047	200052	OA	1967
DOUGLAS SOUTH	GARFIELD	OK	047	200114	ONA	1965
DOUGLAS WEST	GARFIELD	OK	047	200176	ONA	1960
DOUGOUT CREEK	BEAVER	OK	007	200331	O	1969
DOWER EAST	BEAVER	OK	007	201106	ON	1969
DOWER NORTH	BEAVER	OK	007	014223	OA	1972
DOWER SE	BEAVER	OK	007	201199	O	1961
DOYLE EAST	STEPHENS	OK	137	201416	ON	1962
DRIFTWOOD SW	ALFALFA	OK	003	202734	O	1959
DRUM CREEK	OSAGE	OK	113	203137	O	1946
DRUM CREEK NORTH	OSAGE	OK	113	203168	O	1951
DRUM CREEK NW	OSAGE	OK	113	203199	O	1959
DRUMMOND RANCH	OSAGE	OK	113	203385	O	1945
DRUMMOND RANCH NORTH	OSAGE	OK	113	203416	O	1958
DRUMRIGHT WEST	PAYNE	OK	119	203540	O	1965
DUFF EAST	GARFIELD	OK	047	204765	O	1954
DUKE NE	JACKSON	OK	065	006346	OA	1984
DUKE SW	JACKSON	OK	065	205230	O	1958
DUNCAN NE	STEPHENS	OK	137	205850	ON	1947
DUNCAN SW	STEPHENS	OK	137	206005	O	1958
DUNCAN WEST	STEPHENS	OK	137	206036	ONA	1919
DUNDEE NW	JEFFERSON	OK	067	206191	O	1963
DUNLAP WEST	KINGFISHER	OK	073	206749	ONA	1967
DUQUESNE	PAWNEE	OK	117	207214	O	1923
DURANT EAST	BRYAN	OK	013	207338	ON	1958
DURANT NORTH	BRYAN	OK	013	207369	N	1965
DURANT NW	BRYAN	OK	013	207400	O	1968
DURANT WEST	BRYAN	OK	013	207462	N	1956
DURHAM SE	ROGER MILLS	OK	129	012516	OA	1988
DUSTIN	HUGHES	OK	063	208144	ON	1918
DUSTIN	OKFUSKEE	OK	107	208144	ON	1918
DUSTIN NE	OKFUSKEE	OK	107	208175	ON	1957
DUSTIN NORTH	HUGHES	OK	063	208206	N	1965
DUSTIN SE	HUGHES	OK	063	208237	N	1949
DUSTIN WEST	HUGHES	OK	063	208299	O	1960
EAGLE CITY	BLAINE	OK	011	210401	ON	1965
EAGLE CITY SOUTH	BLAINE	OK	011	210432	ONA	1968
EAGLE CITY WEST	BLAINE	OK	011	210435	N	1974
EAGLE CITY WEST	DEWEY	OK	043	210435	N	1974
EAKLY SOUTH	CADDO	OK	015	000576	N	1981
EAKLY-WEATHERFORD TREND	CADDO	OK	015	010255	ONA	1953
EAKLY-WEATHERFORD TREND	CUSTER	OK	039	010255	ONA	1953
EAKLY-WEATHERFORD TREND	WASHITA	OK	149	010255	ONA	1953
EARLSBORO	POTTAWATOMIE	OK	125	211176	ON	1926
EARLSBORO	SEMINOLE	OK	133	211176	ON	1926
EARLSBORO NORTH	POTTAWATOMIE	OK	125	211238	ON	1936
EARLSBORO NORTH	SEMINOLE	OK	133	211238	ON	1936
EARLSBORO NW	POTTAWATOMIE	OK	125	211269	O	1942
EASON	POTTAWATOMIE	OK	125	211517	O	1980
EASON NORTH	POTTAWATOMIE	OK	125	000578	O	1982
EASON NW	POTTAWATOMIE	OK	125	211548	O	1963
EASTMAN NE	LOVE	OK	085	212236	OA	1980
EASTMAN NORTH	LOVE	OK	085	212240	O	1981
E-B RANCH NORTH	STEPHENS	OK	137	210029	O	1952
E-B RANCH SE	JEFFERSON	OK	067	007580	O	1984
ECHO EAST	NOBLE	OK	103	212757	ONA	1952
EDDY NORTH	GRANT	OK	053	213533	O	1977
EDDY NW	GRANT	OK	053	213346	O	1961
EDDY SW	GRANT	OK	053	213377	O	1963
EDGEWOOD	OSAGE	OK	113	213811	O	1921
EDGEWOOD SOUTH	OSAGE	OK	113	213873	O	1924
EDGEWOOD-GARFIELD SW	GARFIELD	OK	047	000582	O	1981
EDITH NORTH	WOODS	OK	151	214152	N	1966
EDITH SOUTH	WOODS	OK	151	214183	N	1959
EDITH SOUTH	WOODWARD	OK	153	214183	N	1959
EDMOND NE	OKLAHOMA	OK	109	214462	ONA	1944
EDMOND SOUTH	OKLAHOMA	OK	109	013128	N	1989
EDMOND SW	OKLAHOMA	OK	109	014224	OA	1991
EDMOND TOWNSITE	OKLAHOMA	OK	109	214555	O	1957
EDMOND WEST	CANADIAN	OK	017	214586	ONA	1933
EDMOND WEST	KINGFISHER	OK	073	214586	ONA	1933
EDMOND WEST	LOGAN	OK	083	214586	ONA	1933
EDMOND WEST	OKLAHOMA	OK	109	214586	ONA	1930
EDNA DISTRICT	CREEK	OK	037	214896	O	1940
EDNA DISTRICT	OKMULGEE	OK	111	214896	O	1940
EDNA SOUTH	CREEK	OK	037	215020	O	1955
EIGHT MILE MOUNTAIN	LATIMER	OK	077	014545	N	1993
EL DORADO DISTRICT	JACKSON	OK	065	015194	O	1994
EL DORADO SOUTH	JACKSON	OK	065	216749	OA	1994
EL RENO	CANADIAN	OK	017	217431	ONA	1975
EL RENO SE	CANADIAN	OK	017	217441	ONA	1977
ELDORADO SE	JACKSON	OK	065	002694	OA	1982
ELDORADO SW	JACKSON	OK	065	218485	O	1981
ELGIN SOUTH	OSAGE	OK	113	218733	O	1915
ELGIN SW	OSAGE	OK	113	218740	O	1975
ELK CITY	BECKHAM	OK	009	219074	ONA	1947
ELK CITY	WASHITA	OK	149	219074	ONA	1947
ELK CITY EAST	BECKHAM	OK	009	219105	N	1969
ELK CITY SOUTH	BECKHAM	OK	009	219167	N	1955
ELK HORN	LOGAN	OK	083	219350	OA	1976
ELK HORN NE	GARFIELD	OK	047	219384	ONA	1952
ELK HORN NE	LOGAN	OK	083	219384	ONA	1952
ELK HORN NE	NOBLE	OK	103	219384	ONA	1952
ELK HORN NORTH	GARFIELD	OK	047	219399	OA	1974
ELK HORN NW	GARFIELD	OK	047	219415	ONA	1979
ELK HORN NW	LOGAN	OK	083	219415	N	1954
ELK HORN SE	LOGAN	OK	083	219446	OA	1968
ELK HORN SOUTH	LOGAN	OK	083	219477	ONA	1965
ELM GROVE	BLAINE	OK	011	221399	N	1970
ELMWOOD	BEAVER	OK	007	221771	ONA	1955
ELMWOOD SOUTH	BEAVER	OK	007	221988	ONA	1980
EMMA SW	BECKHAM	OK	009	223941	O	1958
EMPIRE-COMANCHE	STEPHENS	OK	137	224344	ONA	1918
ENFISCO	OSAGE	OK	113	225088	O	1921
ENFISCO WEST	OSAGE	OK	113	225101	O	1979
ENID NE	GARFIELD	OK	047	225553	ONA	1940
ENTERPRISE	OSAGE	OK	113	226049	O	1968
ENTERPRISE NORTH	OSAGE	OK	113	226111	O	1952
ENVILLE NE	MARSHALL	OK	095	002960	N	1979
ENVILLE NW	LOVE	OK	085	226323	N	1975
ENVILLE SE	LOVE	OK	085	226328	N	1970
ENVILLE SOUTH	LOVE	OK	085	226340	N	1978
ENVILLE SW	LOVE	OK	085	226359	ONA	1950
ENVILLE WEST	LOVE	OK	085	226390	ONA	1958
EOLA-ROBBERSON	GARVIN	OK	049	226514	ON	1921
EOLA-ROBBERSON	STEPHENS	OK	137	226514	ON	1921
ERICK	BECKHAM	OK	009	227235	N	1934
ERICK GAS AREA SOUTH	BECKHAM	OK	009	227266	N	1946
ERICK GAS AREA SOUTH	GREER	OK	055	227266	N	1946
ESSAQUANAHDALE	COTTON	OK	033	228506	O	1946
ESSAQUANAHDALE WEST	COTTON	OK	033	228537	O	1951
EUFAULA NE	MCINTOSH	OK	091	005454	N	1983
EUFAULA NW	MCINTOSH	OK	091	229622	N	1947
EVA EAST	TEXAS	OK	139	230271	N	1977
EVA NORTH	TEXAS	OK	139	230304	ON	1965
EVA NW	TEXAS	OK	139	230335	ONA	1953
EVA SE	TEXAS	OK	139	230366	ON	1964
EVA SOUTH	TEXAS	OK	139	230397	ON	1961
EVA SW	TEXAS	OK	139	230401	N	1979

Field Name	County Name	State Sub	Co Code	Field Code	Field Type	Disc Year
EVAN	OKMULGEE	OK	111	230583		
EVANSVILLE EAST	LOGAN	OK	083	230862	ON	1948
EVANSVILLE NW	LOGAN	OK	083	230924	O	1945
EXENDINE NE	CADDO	OK	015	232040	O	1977
FAIR OAK	LOGAN	OK	083	233372	OA	1979
FAIR OAK NORTH	LOGAN	OK	083	233382	OA	1952
FAIR OAK NW	LOGAN	OK	083	233386	O	1980
FAIR OAK SW	LOGAN	OK	083	233394	ON	1980
FAIRFAX NW	OSAGE	OK	113	000593	O	1979
FALKNER EAST	WOODS	OK	151	014547	OA	1993
FALKNER NE	WOODS	OK	151	234529	ON	1969
FALKNER SE	WOODS	OK	151	234533	N	1973
FALKNER WEST	WOODS	OK	151	013681	N	1990
FALLIS	LINCOLN	OK	081	234653	ON	1954
FALLIS NE	LINCOLN	OK	081	234684	O	1956
FALLIS NORTH	LINCOLN	OK	081	234715	ON	1956
FALLS EAST	CLEVELAND	OK	027	234963	O	1955
FALLS NE	CLEVELAND	OK	027	235025	OA	1955
FALLS NW	CLEVELAND	OK	027	000594	O	1982
FALLS SW	CLEVELAND	OK	027	235056	O	1961
FALLS WEST	CLEVELAND	OK	027	007866	O	1986
FARRIS SOUTH	ATOKA	OK	005	236799	N	1973
FARRY NE	WOODS	OK	151	236816	N	1976
FARRY NW	WOODS	OK	151	236821	N	1976
FARRY SW	WOODS	OK	151	236682	N	1978
FAY EAST	BLAINE	OK	011	237350	ONA	1961
FAY EAST	CUSTER	OK	039	237350	ONA	1961
FISH EAST	HUGHES	OK	063	241831	O	1947
FITTS	COAL	OK	029	242482	ONA	1934
FITTS	PONTOTOC	OK	123	242482	ONA	1934
FITTS EAST	PONTOTOC	OK	123	242513	O	1944
FITTS NORTH	PONTOTOC	OK	123	242544	O	1934
FITTS WEST	PONTOTOC	OK	123	242606	O	1937
FLAGG SW	WOODS	OK	151	013130	N	1989
FLAT ROCK	OSAGE	OK	113	244017	O	1904
FLAT ROCK WEST	OSAGE	OK	113	244079	O	1951
FLATS NW	TEXAS	OK	139	244482	O	1961
FLATS WEST	TEXAS	OK	139	244513	O	1964
FLEETWOOD SOUTH	JEFFERSON	OK	067	244854	O	1966
FLESHER	OSAGE	OK	113	244978	O	1919
FLESHER EAST	OSAGE	OK	113	245009	O	1951
FLETCHER NE	CADDO	OK	015	245160	ON	1956
FLETCHER NE	COMANCHE	OK	031	245160	ON	1956
FLETCHER NE	GRADY	OK	051	245160	ON	1956
FLINT CREEK NORTH	MCCLAIN	OK	087	245257	O	1958
FLINT CREEK NW	MCCLAIN	OK	087	245288	O	1954
FLINT CREEK WEST	MCCLAIN	OK	087	245381	OA	1959
FLORENCE CHAPEL	GARVIN	OK	049	010406	O	1986
FLORENCE CHAPEL NORTH	GARVIN	OK	049	015678	OA	1996
FLORENCE CHAPEL NW	GARVIN	OK	049	245722	O	1963
FLORENCE SW	ALFALFA	OK	003	000602	O	1981
FLORENCE WEST	ALFALFA	OK	003	000603	OA	1982
FLORIS	BEAVER	OK	007	246187	ON	1952
FLORIS SE	BEAVER	OK	007	246218	O	1961
FLORIS SOUTH	BEAVER	OK	007	246249	ON	1968
FONDA	DEWEY	OK	043	247722	OA	1969
FONDA NE	DEWEY	OK	043	247743	OA	1973
FONDA SE	DEWEY	OK	043	247753	OA	1965
FONDA SW	DEWEY	OK	043	247760	O	1975
FONDA WEST	DEWEY	OK	043	000605	N	1979
FORAKER	OSAGE	OK	113	248187	O	1920
FORAKER NE	OSAGE	OK	113	000608	N	1981
FORAKER NORTH	OSAGE	OK	113	248218	O	1971
FORAKER SOUTH	OSAGE	OK	113	248227	O	1976
FORAKER SW	OSAGE	OK	113	248231	O	1977
FORGAN	BEAVER	OK	007	248838	ONA	1965
FORGAN EAST	BEAVER	OK	007	248869	O	1958
FORGAN NE	BEAVER	OK	007	248900	N	1958
FORGAN NORTH	BEAVER	OK	007	248931	ON	1963
FORGAN NW	BEAVER	OK	007	012529	N	1988
FORGAN SOUTH (NEW)	BEAVER	OK	007	249024	O	1962
FORGAN SW	BEAVER	OK	007	249055	ONA	1962
FORT COBB	CADDO	OK	015	250039	N	1982
FORT COBB NW	CADDO	OK	015	009747	N	1985
FORT SILL	COMANCHE	OK	031	250698	ON	1943
FORT SILL EAST	COMANCHE	OK	031	250760	O	1959
FORT SILL NORTH	COMANCHE	OK	031	250822	ONA	1951
FORT SILL NW	COMANCHE	OK	031	250853	O	1948
FORT SILL SE	COMANCHE	OK	031	250915	O	1955
FORT SUPPLY EAST	WOODWARD	OK	153	251070	OA	1962
FORT SUPPLY NE	HARPER	OK	059	251101	ONA	1965
FORT SUPPLY NE	WOODWARD	OK	153	251101	ONA	1965
FORT SUPPLY NORTH	HARPER	OK	059	251132	ON	1957
FORT SUPPLY NW	HARPER	OK	059	251142	N	1976
FORT SUPPLY SE	WOODWARD	OK	153	251152	N	1973
FORT SUPPLY SOUTH	WOODWARD	OK	153	251163	N	1970
FORTY FIVE	OSAGE	OK	113	251814	O	1916
FORTY FIVE	WASHINGTON	OK	147	251814	O	1916
FORTYFOUR	CREEK	OK	037	251907	O	1955
FORTYFOUR NE	CREEK	OK	037	251914	O	1964
FOSTER	GARVIN	OK	049	252000	O	1964
FOURDEE EAST	NOBLE	OK	103	252806	O	1953
FOURDEE NE	NOBLE	OK	103	252837	O	1972
FOURDEE NW	NOBLE	OK	103	252868	ON	1955
FOURDEE SE	NOBLE	OK	103	252899	O	1955
FOYIL	ROGERS	OK	131	253426	ON	1954
FRANCIS SOUTH	PONTOTOC	OK	123	254124	O	1954
FRANKFORT	OSAGE	OK	113	254899	O	1920
FRANKFORT EAST	OSAGE	OK	113	254904	OA	1983
FRANKFORT SOUTH	OSAGE	OK	113	254930	O	1967
FRANKLIN EAST	CLEVELAND	OK	027	255240	O	1962
FRANKLIN NE	CLEVELAND	OK	027	255266	OA	1980
FRANKLIN NORTH	CLEVELAND	OK	027	255253	O	1985
FREDERICK SE	TILLMAN	OK	141	256201	O	1937
FREDERICK SOUTH	TILLMAN	OK	141	256232	O	1937
FREDERICK WEST (NEW)	TILLMAN	OK	141	256325	O	1956
FREEDOM NORTH	WOODS	OK	151	256723	O	1977
FREENY	MCCLAIN	OK	087	257038	O	1953
FREENY NORTH	MCCLAIN	OK	087	257069	ON	1953
FRENCH	MCCLAIN	OK	087	257658	O	1954
FRENCH EAST	MCCLAIN	OK	087	257751	O	1957
FRENCH NORTH	MCCLAIN	OK	087	257844	O	1958
FRITZLEN	WOODS	OK	151	258650	ON	1965
FRITZLEN EAST	WOODS	OK	151	014024	N	1991
FUHRMAN	HUGHES	OK	063	259441	O	1925
FUHRMAN SE	HUGHES	OK	063	259534	ON	1965
GAGE	ELLIS	OK	045	262736	ON	1952
GAGE	WOODWARD	OK	153	262736	ON	1952
GAGE NORTH	ELLIS	OK	045	262798	ON	1964
GAGE SE	ELLIS	OK	045	262860	ON	1962
GAINES	PITTSBURG	OK	121	263139	N	1980
GAINES NW	PITTSBURG	OK	121	013131	N	1989
GANO NW	PAYNE	OK	119	264224	O	1956
GANO SOUTH	PAYNE	OK	119	264286	O	1952
GANS	SEQUOYAH	OK	135	264348	N	1924
GANS NE	SEQUOYAH	OK	135	264379	N	1944
GANS SE	SEQUOYAH	OK	135	013478	N	1990
GANS SW	SEQUOYAH	OK	135	264410	N	1942
GANSEL SOUTH	NOBLE	OK	103	264472	O	1957
GANSEL SW	NOBLE	OK	103	264503	N	1962
GARBER	GARFIELD	OK	047	264596	ON	1916
GARBER EAST	GARFIELD	OK	047	264627	O	1952
GARBER NW	GARFIELD	OK	047	264720	O	1964
GARBER SE	GARFIELD	OK	047	264751	O	1926
GARBER SW	GARFIELD	OK	047	000615	ON	1981
GARBER WEST	GARFIELD	OK	047	000616	O	1981
GARCREEK	SEMINOLE	OK	133	264999	O	1946
GARDEN GROVE SOUTH	OKFUSKEE	OK	107	265278	O	1970
GARDEN GROVE SW	POTTAWATOMIE	OK	125	265309	O	1950
GARDEN SOUTH	LOGAN	OK	083	265464	ON	1957
GARDEN SOUTH	OKLAHOMA	OK	109	265464	ON	1957
GARR	PAWNEE	OK	117	266177	ONA	1920
GARR	PAYNE	OK	119	266177	ONA	1920
GARR NORTH	PAWNEE	OK	117	266208	O	1946
GARR NORTH	PAYNE	OK	119	266208	O	1946
GARR NW	PAYNE	OK	119	266217	O	1980
GARR WEST	PAYNE	OK	119	266270	O	1946
GARRETT	KAY	OK	071	266301	O	1946
GARRETT NW	KAY	OK	071	266425	ON	1924
GATE LAKE NE (NEW)	HARPER	OK	059	267413	O	1961
GATE LAKE NORTH	BEAVER	OK	007	014940	O	1991
GATE LAKE NW	BEAVER	OK	007	014941	O	1956
GATE NE	BEAVER	OK	007	267442	ON	1962
GATE NORTH	BEAVER	OK	007	267448	O	1968
GEARY NW	BLAINE	OK	011	268532	N	1977
GEARY SW	BLAINE	OK	011	268557	N	1971
GEORGIA	PAYNE	OK	119	269921	ON	1939
GEORGIA SOUTH	PAYNE	OK	119	269952	ON	1951
GEORGIA SW	PAYNE	OK	119	004232	OA	1983
GERTY	HUGHES	OK	063	270597	N	1977
GERTY EAST	HUGHES	OK	063	002654	O	1982
GERTY NORTH	HUGHES	OK	063	270634	N	1948
GERTY NW	HUGHES	OK	063	270665	OA	1954
GERTY WEST	HUGHES	OK	063	270696	O	1955
GIBBON NE	GRANT	OK	053	271270	O	1981
GIBBON NORTH	GRANT	OK	053	004166	N	1982
GIBBON SPUR EAST	MCCLAIN	OK	087	000620	O	1981
GIBBON SPUR NE	MCCLAIN	OK	087	271332	O	1959
GIBBON SPUR NORTH	MCCLAIN	OK	087	271336	OA	1981
GIBBON SPUR NW	MCCLAIN	OK	087	011130	O	1987
GIBBON SPUR WEST	MCCLAIN	OK	087	007648	O	1997
GIBSON	WAGONER	OK	145	271487	O	1949
GIBSON WEST	WAGONER	OK	145	271673	ON	1947
GILBERT NORTH	GRANT	OK	053	272030	N	1974
GILBERT SE	GRANT	OK	053	013479	O	1990
GILBERT SOUTH	GRANT	OK	053	000621	O	1982
GILCREASE	HUGHES	OK	063	272293	O	1924
GILCREASE DISTRICT EAST	HUGHES	OK	063	272324	O	1945
GILCREASE SW	HUGHES	OK	063	272386	N	1946
GILLILAND	OSAGE	OK	113	273161	O	1919
GILLILAND WEST	OSAGE	OK	113	273285	O	1956
GLENCOE EAST	PAYNE	OK	119	276313	O	1975
GLENCOE NE	PAYNE	OK	119	000627	O	1981
GLENCOE SE	PAYNE	OK	119	276339	O	1956
GLENCOE SOUTH	PAYNE	OK	119	000628	O	1979
GLENCOE SW	PAYNE	OK	119	276370	O	1964
GLENCOE WEST	PAYNE	OK	119	008776	OA	1984
GLENNPOOL	CREEK	OK	037	276680	ONA	1905
GLENNPOOL	TULSA	OK	143	276680	ONA	1905
GLOVER NE	MCCURTAIN	OK	089	277362	N	1971
GOLDEN TREND	GARVIN	OK	049	278587	ONA	1945
GOLDEN TREND	GRADY	OK	051	278587	ONA	1945
GOLDEN TREND	MCCLAIN	OK	087	278587	ONA	1945
GOLDSBY EAST	MCCLAIN	OK	087	278928	O	1962
GOLDSBY NORTH	MCCLAIN	OK	087	278944	N	1976
GOLDSBY NW	MCCLAIN	OK	087	278959	O	1968
GOLTRY NE	ALFALFA	OK	003	279424	O	1964
GOLTRY NORTH	ALFALFA	OK	003	279438	N	1976
GOODNIGHT NE	PAYNE	OK	119	280168	O	1947
GOODNIGHT SE	LINCOLN	OK	081	280199	O	1953
GOODNIGHT SOUTH	LINCOLN	OK	081	280230	O	1953
GOODWELL SE	TEXAS	OK	139	280447	ON	1959
GOODWIN EAST	ELLIS	OK	045	280540	N	1958
GOODWIN SE	ELLIS	OK	045	280556	N	1983
GOODWIN SOUTH	ELLIS	OK	045	280571	ONA	1959
GOODWIN WEST	ELLIS	OK	045	280579	ON	1978
GOOSE NECK	NOWATA	OK	105	280736	N	1976
GOTEBO (NEW)	KIOWA	OK	075	001140	O	1955
GOTEBO EAST	KIOWA	OK	075	281842	O	1956
GOTEBO NORTH	KIOWA	OK	075	281873	ON	1952
GOTEBO NORTH	WASHITA	OK	149	281873	ON	1952
GOTEBO NW	KIOWA	OK	075	281904	ON	1953
GOTEBO NW	WASHITA	OK	149	281904	ON	1953
GOTEBO SOUTH DISTRICT	KIOWA	OK	075	281966	O	1908
GOULD SOUTH	HARMON	OK	057	004233	O	1983
GRACEMONT NORTH	CADDO	OK	015	009136	N	1985
GRAINOLA	OSAGE	OK	113	284028		
GRAINOLA SW	OSAGE	OK	113	284059	O	1956
GRAND CENTER NW	LINCOLN	OK	081	284307	N	1964
GRAND EAST	ELLIS	OK	045	284434	N	1974
GRAND NW	ELLIS	OK	045	284600	ON	1978
GRAND SOUTH	ROGER MILLS	OK	129	284700	N	1978
GRAND VALLEY DISTRICT EAST	BEAVER	OK	007	014946	ONA	1960
GRAND VALLEY NORTH	BEAVER	OK	007	284834	ON	1959
GRAND VALLEY SE	BEAVER	OK	007	284896	O	1969
GRAND WEST	ELLIS	OK	045	284919	N	1974

Field Name	County Name	State Sub	Co Code	Field Code	Field Type	Disc Year
GRAND WEST	ROGER MILLS	OK	129	284919	N	1974
GRANITE	KIOWA	OK	075	285144	O	1901
GRANITE WEST	GREER	OK	055	285206	N	1943
GRANT-POND CREEK	GRANT	OK	053	008507	O	1984
GRANT-POND CREEK EAST	GRANT	OK	053	285392	O	1951
GRANT-POND CREEK NE	GRANT	OK	053	285423	O	1964
GRANT-POND CREEK NORTH	GRANT	OK	053	285454	N	1964
GRANT-POND CREEK SE	GRANT	OK	053	285485	N	1960
GRAY	POTTAWATOMIE	OK	125	286353	O	1932
GRAYHORSE DISTRICT	OSAGE	OK	113	286694	O	1958
GRAYHORSE NORTH	OSAGE	OK	113	286725	O	1950
GRAYHORSE SE	OSAGE	OK	113	286738	O	1976
GRAYHORSE WEST	OSAGE	OK	113	286756	O	1956
GRAYSON NORTH	SEMINOLE	OK	133	286942	O	1942
GRAYSON SOUTH	SEMINOLE	OK	133	286973	O	1953
GREASY CREEK	HUGHES	OK	063	287314	ON	1936
GREEN NW	MAYES	OK	097	288363	O	1977
GREEN VALLEY	GARFIELD	OK	047	288523	O	1952
GREEN VALLEY EAST	NOBLE	OK	103	288528	OA	1978
GREEN VALLEY NE	NOBLE	OK	103	288554	O	1959
GREEN VALLEY SE	GARFIELD	OK	047	288647	O	1954
GREENFIELD NW	BLAINE	OK	011	288926	ON	1965
GREENFIELD WEST	BLAINE	OK	011	288957	ON	1961
GREENLEASE	OKFUSKEE	OK	107	289019	O	1944
GREENLEASE SOUTH	OKFUSKEE	OK	107	289050	O	1968
GREENOUGH	BEAVER	OK	007	289112	ONA	1980
GREENOUGH MIDDLE	BEAVER	OK	007	289143	O	1957
GREENOUGH WEST	BEAVER	OK	007	289267	ONA	1953
GREENUP	PAWNEE	OK	117	289515	O	1915
GREENUP NORTH	OSAGE	OK	113	289546	O	1960
GREENUP NORTH	PAWNEE	OK	117	289546	O	1960
GREENVILLE NW	LOVE	OK	085	289716	OA	1980
GREGORY	OKFUSKEE	OK	107	290383	ON	1922
GREY NORET	KAY	OK	071	290868	O	1957
GREY NORET SW	KAY	OK	071	290879	ON	1967
GRIGGS SE	CIMARRON	OK	025	291468	ONA	1959
GRIGGS SE	TEXAS	OK	139	291468	N	1957
GRIGGS SOUTH	CIMARRON	OK	025	291499	O	1956
GRIMES	ROGER MILLS	OK	129	291592	N	1981
GRISSO	POTTAWATOMIE	OK	125	291902	O	1934
GRISSO SW	POTTAWATOMIE	OK	125	006117	O	1983
GRISSO WEST	POTTAWATOMIE	OK	125	291922	O	1976
GROVE NE	MCINTOSH	OK	091	002710	N	1982
GUTHRIE	LOGAN	OK	083	295173	O	1941
GUTHRIE EAST	LOGAN	OK	083	295204	ONA	1960
GUTHRIE LAKE	LOGAN	OK	083	295232	N	1980
GUTHRIE LAKE EAST	LOGAN	OK	083	295235	OA	1952
GUTHRIE LAKE SE	LOGAN	OK	083	014552	O	1993
GUTHRIE LAKE SOUTH	LOGAN	OK	083	004167	OA	1982
GUTHRIE NE	LOGAN	OK	083	295244	N	1984
GUTHRIE NW	LOGAN	OK	083	295266	O	1962
GUTHRIE TOWNSITE	LOGAN	OK	083	295297	O	1942
GUTHRIE WEST	LOGAN	OK	083	295328	O	1957
GUYMON NE	TEXAS	OK	139	295576	ON	1969
GUYMON NORTH	TEXAS	OK	139	295621	N	1974
GUYMON NW	TEXAS	OK	139	295607	O	1961
GUYMON SOUTH	TEXAS	OK	139	295669	ON	1959
GUYMON TOWNSITE	TEXAS	OK	139	015679	N	1996
GUYMON-HUGOTON GAS AREA	BEAVER	OK	007	295545	N	1922
GUYMON-HUGOTON GAS AREA	TEXAS	OK	139	295545	N	1922
GYPSY SW	CREEK	OK	037	296274	O	1971
HAILEYVILLE SW	PITTSBURG	OK	121	299156	N	1975
HALFWAY	OKFUSKEE	OK	107	299786	ON	1956
HALFWAY NW	OKFUSKEE	OK	107	299941	O	1961
HALLETT	PAWNEE	OK	117	300220	ON	1922
HALLETT NW	PAWNEE	OK	117	300282	O	1949
HALLETT WEST	PAWNEE	OK	117	300313	O	1957
HALSELL	NOWATA	OK	105	300871	N	1971
HAMBURG	ROGER MILLS	OK	129	301342	N	1982
HAMBURG NORTH	ROGER MILLS	OK	129	011965	OA	1988
HAMILTON SWITCH	OKMULGEE	OK	111	301615	O	1909
HAMMON EAST	CUSTER	OK	039	000293	ONA	1981
HAMMON NORTH	CUSTER	OK	039	003372	N	1982
HAMMON SOUTH	ROGER MILLS	OK	129	302244	N	1980
HANBURY DISTRICT	COMANCHE	OK	031	302607	O	1920
HANBURY NE	COMANCHE	OK	031	302638	ON	1952
HANBURY SE	STEPHENS	OK	137	302669	O	1960
HANDY SE	MARSHALL	OK	095	302824	OA	1967
HANEY NORTH	SEMINOLE	OK	133	302917	N	1962
HANNA	MCINTOSH	OK	091	303254	N	1914
HANNA NORTH	MCINTOSH	OK	091	008382	N	1984
HANNA WEST	MCINTOSH	OK	091	303351	N	1970
HAPPY HILL	LINCOLN	OK	081	304126	O	1950
HAPPY HILL EAST	LINCOLN	OK	081	304157	ON	1957
HAPPY HILL NE	LINCOLN	OK	081	304188	ON	1953
HAPPY HILL SE	LINCOLN	OK	081	304219	O	1957
HAPPY HILL SW	LINCOLN	OK	081	304250	O	1958
HAPPY HILL WEST	LINCOLN	OK	081	304281	O	1953
HAPPY HOLLOW NE	OSAGE	OK	113	304315	O	1979
HAPPY STAR	NOBLE	OK	103	304436	ON	1957
HAPPY STAR NE	NOBLE	OK	103	304467	O	1962
HAPPY STAR NORTH	NOBLE	OK	103	304498	O	1962
HAPPY VALLEY	LINCOLN	OK	081	304560	ON	1949
HAPPY VALLEY NORTH	PAYNE	OK	119	304622	O	1950
HAPPY VALLEY SOUTH	LINCOLN	OK	081	304653	ON	1951
HARDESTY	TEXAS	OK	139	305087	ON	1961
HARDESTY NE	TEXAS	OK	139	305118	O	1958
HARDESTY NORTH	TEXAS	OK	139	305149	ON	1956
HARDESTY WEST	TEXAS	OK	139	305211	ON	1960
HARDSCRABBLE	LINCOLN	OK	081	305611	N	1980
HARDSCRABBLE SE	LINCOLN	OK	081	305645	ON	1953
HARDSCRABBLE WEST	LINCOLN	OK	081	005717	O	1983
HARDY	OSAGE	OK	113	305800	O	1934
HARDY NE	KAY	OK	071	009610	O	1985
HARMON EAST	DEWEY	OK	043	306451	ON	1959
HARMON EAST	ELLIS	OK	045	306451	ON	1959
HARMON EAST	WOODWARD	OK	153	306451	ON	1959
HARMON NORTH	WOODWARD	OK	153	010096	O	1977
HARMON NW	WOODWARD	OK	153	306495	N	1977
HARMON SE	ELLIS	OK	045	306499	N	1975
HARMON SOUTH	ELLIS	OK	045	306513	OA	1977
HARMONY	PAYNE	OK	119	306575	ON	1946
HARMONY SW	PAYNE	OK	119	306668	O	1956
HARNESS	GRADY	OK	051	306730	ON	1956
HARNESS NW	GRADY	OK	051	306792	O	1955
HARRAH EAST	LINCOLN	OK	081	307226	O	1969
HARRAH NORTH	LINCOLN	OK	081	307257	OA	1957
HARRAH NORTH	OKLAHOMA	OK	109	307257	OA	1957
HARRAH WEST	OKLAHOMA	OK	109	307319	O	1948
HARRISBURG NW	STEPHENS	OK	137	307629	OA	1966
HART EAST	PONTOTOC	OK	123	308218	O	1924
HART NE	PONTOTOC	OK	123	308280	O	1957
HART SOUTH	PONTOTOC	OK	123	308332	N	1978
HART SW	GARVIN	OK	049	308342	O	1954
HARTSHORNE SOUTH	LATIMER	OK	077	012769	N	1988
HARTSHORNE SOUTH	PITTSBURG	OK	121	012769	N	1988
HASKELL	MUSKOGEE	OK	101	309272	O	1909
HASKELL	OKMULGEE	OK	111	309272	O	1909
HASKELL	WAGONER	OK	145	309272	O	1909
HATTON NE	BEAVER	OK	007	309985	ON	1962
HATTON NORTH	BEAVER	OK	007	014953	ON	1972
HAWLEY	GRANT	OK	053	310605	ONA	1963
HAWLEY EAST	GRANT	OK	053	001176	OA	1982
HAWLEY SE	GRANT	OK	053	310636	O	1963
HAWLEY SOUTH	GRANT	OK	053	015198	N	1994
HAWLEY SW	GRANT	OK	053	310667	N	1970
HAYDENVILLE DISTRICT	OKFUSKEE	OK	107	311008	ON	1939
HAYWARD	GARFIELD	OK	047	311752	O	1965
HAYWARD NORTH	GARFIELD	OK	047	311814	O	1962
HAYWARD SOUTH	GARFIELD	OK	047	311840	O	1977
HAYWARD SW	GARFIELD	OK	047	311845	O	1953
HAYWARD TOWNSITE	GARFIELD	OK	047	002416	O	1982
HAYWARD WEST	GARFIELD	OK	047	311876	OA	1969
HAZEL NW	SEMINOLE	OK	133	312124	O	1967
HEALDTON	CARTER	OK	019	312799	ONA	1913
HEALDTON	JEFFERSON	OK	067	312799	ONA	1913
HECTOR	OKMULGEE	OK	111	313636	ON	1914
HELENA	ALFALFA	OK	003	314907	ON	1964
HELSEL	CLEVELAND	OK	027	011750	O	1984
HELSEL NORTH	CLEVELAND	OK	027	315310	O	1952
HELSEL NW	CLEVELAND	OK	027	315341	O	1959
HELSEL SE	CLEVELAND	OK	027	002111	O	1982
HELSEL SW	CLEVELAND	OK	027	315356	O	1976
HELSEL WEST	CLEVELAND	OK	027	315372	O	1953
HENDERSON EAST	TILLMAN	OK	141	315899	O	1956
HENDERSON NW	TILLMAN	OK	141	315992	O	1956
HENNEPIN	GARVIN	OK	049	316378	ON	1980
HENNEPIN EAST	MURRAY	OK	099	316382	O	1977
HENRYETTA DISTRICT	OKFUSKEE	OK	107	317046	ON	1910
HENRYETTA DISTRICT	OKMULGEE	OK	111	317046	ON	1910
HENRYETTA EAST	OKMULGEE	OK	111	317077	ON	1922
HENRYETTA SE	OKMULGEE	OK	111	317170	ON	1962
HENRYETTA SOUTH	OKMULGEE	OK	111	317201	ON	1957
HEWITT	CARTER	OK	019	319464	OA	1919
HEWITT EAST	CARTER	OK	019	319495	ONA	1952
HICKORY RIDGE	OKFUSKEE	OK	107	320728	ON	1930
HICKORY RIDGE NORTH	OKFUSKEE	OK	107	320759	O	1957
HICKORY RIDGE SW	OKFUSKEE	OK	107	320821	ON	1962
HIETT	LINCOLN	OK	081	321348	O	1948
HIGBEE NORTH	OKLAHOMA	OK	109	321379	O	1952
HIGGINS SOUTH	ELLIS	OK	045	321565	ON	1964
HILL NW	OKLAHOMA	OK	109	013788	O	1991
HILL SOUTH	CLEVELAND	OK	027	322929	O	1954
HILL TOP	HUGHES	OK	063	322960	N	1941
HILL TOP NORTH	HUGHES	OK	063	322991	N	1949
HILL TOP SW	HUGHES	OK	063	323022	ON	1964
HILL WEST	CLEVELAND	OK	027	000654	O	1982
HILLIBY EAST	OKFUSKEE	OK	107	323115	O	1961
HILLSDALE NE	GARFIELD	OK	047	323549	ON	1963
HILLSDALE NE	GRANT	OK	053	323549	ON	1963
HILLSDALE NORTH	GARFIELD	OK	047	323565	O	1981
HILLSDALE NW	GARFIELD	OK	047	323580	O	1928
HILLSDALE SE	GARFIELD	OK	047	323586	OA	1979
HILLSDALE SW	GARFIELD	OK	047	323593	N	1981
HILLSIDE SOUTH	TULSA	OK	143	323657	N	1976
HIRD SW	PONTOTOC	OK	123	324448	O	1949
HITCHITA NE	MCINTOSH	OK	091	324872	N	1973
HITCHLAND NORTH	TEXAS	OK	139	324913	N	1965
HOBART	KIOWA	OK	075	325596	O	1939
HOBART NE	KIOWA	OK	075	325627	O	1944
HOBART TOWNSITE	KIOWA	OK	075	325658	O	1961
HOFFMAN	MCINTOSH	OK	091	326340	ON	1917
HOFFMAN	OKMULGEE	OK	111	326340	ON	1917
HOFFMAN DISTRICT NW	OKMULGEE	OK	111	326371	O	1953
HOFFMAN WEST	OKMULGEE	OK	111	326464	O	1953
HOGSHOOTER	NOWATA	OK	105	326836	O	1907
HOGSHOOTER	WASHINGTON	OK	147	326836	O	1907
HOLDENVILLE	HUGHES	OK	063	327363	ON	1916
HOLDENVILLE	SEMINOLE	OK	133	327363	ON	1916
HOLDENVILLE NE	HUGHES	OK	063	327425	O	1955
HOLDENVILLE NORTH	HUGHES	OK	063	327456	O	1926
HOLDENVILLE SE	HUGHES	OK	063	327487	O	1952
HOLDENVILLE SOUTH	HUGHES	OK	063	327518	O	1955
HOLDENVILLE SW	HUGHES	OK	063	000655	N	1980
HOLLAND	BEAVER	OK	007	327673	OA	1967
HOLLAND NE	BEAVER	OK	007	327828	ONA	1961
HOLLISTER SW	TILLMAN	OK	141	328364	O	1981
HOLLOW NW	CRAIG	OK	035	328431	N	1976
HOMER	CARTER	OK	019	329874	O	1916
HOMINY	OSAGE	OK	113	330246	O	1916
HOMINY EAST	OSAGE	OK	113	330277	O	1918
HOMINY FALLS	OSAGE	OK	113	330308	O	1919
HOMINY LAKE SOUTH	OSAGE	OK	113	330339	O	1952
HOMINY SOUTH	OSAGE	OK	113	330370	O	1940
HOMINY WEST	OSAGE	OK	113	330385	O	1982
HOOKER	TEXAS	OK	139	331083	N	1997
HOOKER EAST	TEXAS	OK	139	331114	N	1961
HOOKER NE	TEXAS	OK	139	331145	N	1961
HOOKER NORTH	TEXAS	OK	139	331159	OA	1996
HOOKER SW	TEXAS	OK	139	331238	ON	1961
HOOVER	GARVIN	OK	049	331362	O	1944
HOOVER SE	GARVIN	OK	049	331486	O	1955
HOOVER SE	MURRAY	OK	099	331486	O	1955
HOOVER WEST	GARVIN	OK	049	331517	O	1958

Field Name	County Name	State Sub	Co Code	Field Code	Field Type	Disc Year
HOPE	STEPHENS	OK	137	331548	N	1969
HOPE NW	STEPHENS	OK	137	331641	N	1984
HOPE SE	STEPHENS	OK	137	331665	OA	1982
HOPE SW	STEPHENS	OK	137	331703	N	1970
HOPETON NORTH	WOODS	OK	151	331765	N	1967
HORNS CORNER	HUGHES	OK	063	332819	ONA	1943
HORNS CORNER NORTH	HUGHES	OK	063	332850	ONA	1944
HORNTOWN SE	HUGHES	OK	063	332974	N	1955
HOTULKE-WEST EARLSBORO	POTTAWATOMIE	OK	125	334152	ONA	1924
HOUGH	TEXAS	OK	139	334276	OA	1964
HOUGH SOUTH	TEXAS	OK	139	334369	ONA	1963
HOUSE CREEK	CREEK	OK	037	334741	O	1947
HOUSE CREEK	PAWNEE	OK	117	334741	O	1947
HOUSE CREEK NORTH	PAWNEE	OK	117	334772	O	1954
HOWE	LE FLORE	OK	079	335350	N	1992
HOWE NW	LE FLORE	OK	079	335353	N	1978
HUBBARD	KAY	OK	071	336354	O	1924
HUBBARD NORTH	KAY	OK	071	336416	O	1954
HUCMAC	DEWEY	OK	043	336514	ON	1968
HUCMAC NORTH	DEWEY	OK	043	336522	O	1970
HUCMAC NW	DEWEY	OK	043	336523	OA	1979
HUCMAC SE	DEWEY	OK	043	336527	ON	1974
HUCMAC SOUTH	DEWEY	OK	043	336530	O	1966
HUCMAC SW	DEWEY	OK	043	336532	O	1966
HULAH	OSAGE	OK	113	000666	N	1979
HULAH NORTH	OSAGE	OK	113	337873	O	1962
HULAH SOUTH	OSAGE	OK	113	337879	N	1980
HULBERT SOUTH	CHEROKEE	OK	021	004405	N	1983
HULEN EAST	COTTON	OK	033	337904	N	1960
HULEN SW	COTTON	OK	033	337935	O	1953
HULL	LOGAN	OK	083	337966	O	1934
HULL NE	LOGAN	OK	083	338086	ON	1977
HULL NORTH	LOGAN	OK	083	338121	O	1959
HUNNEWELL SOUTH	KAY	OK	071	005532	O	1997
HUNNEYWELL EAST	KAY	OK	071	339299	O	1961
HUNTER	GARFIELD	OK	047	339578	N	1958
HUNTER NORTH	GRANT	OK	053	339640	N	1964
HUNTER NW	GARFIELD	OK	047	339671	N	1949
HUNTER SOUTH	GARFIELD	OK	047	339764	ONA	1945
HUNTER TOWNSITE	GARFIELD	OK	047	339826	O	1962
HUNTER WEST	GARFIELD	OK	047	339857	O	1958
HUNTLEY EAST	CADDO	OK	015	340198	O	1956
HUNTLEY WEST	CADDO	OK	015	340200	N	1981
HUTCHIE	WAGONER	OK	145	340818	O	1949
HYDRO	CADDO	OK	015	341648	N	1980
HYDRO WEST	CADDO	OK	015	341688	N	1979
ICONIUM	LOGAN	OK	083	343354	O	1980
ICONIUM NW	LOGAN	OK	083	343362	O	1947
ICONIUM SE	LOGAN	OK	083	343393	ON	1967
ICONIUM SOUTH	LOGAN	OK	083	343424	ON	1966
ICONIUM WEST	LOGAN	OK	083	009138	ONA	1981
IDABEL NE	MCCURTAIN	OK	089	343548	O	1959
IDABEL WEST	MCCURTAIN	OK	089	343579	O	1953
INDIANAPOLIS	CUSTER	OK	039	345665	N	1970
INDIANOLA	PITTSBURG	OK	121	345680	N	1982
INDIANOLA EAST	PITTSBURG	OK	121	345696	N	1953
INDIANOLA SE	PITTSBURG	OK	121	345707	N	1979
INGALLS	PAYNE	OK	119	345975	ON	1914
INGALLS NORTH	PAYNE	OK	119	346068	O	1962
INGALLS SOUTH	PAYNE	OK	119	346161	O	1971
INGALLS SW	PAYNE	OK	119	346192	O	1948
INGERSOLL SOUTH	ALFALFA	OK	003	346281	OA	1974
INOLA DISTRICT	ROGERS	OK	131	347184	O	1910
INOLA DISTRICT	WAGONER	OK	145	347184	O	1910
IOLAND NE	ELLIS	OK	045	347556	O	1963
IOLAND NORTH	ELLIS	OK	045	347561	N	1980
IOLAND NW	ELLIS	OK	045	008780	OA	1984
IONA	MURRAY	OK	099	347618	O	1963
IONA NE	MURRAY	OK	099	347649	O	1953
IRON CHAPEL	MCCLAIN	OK	087	348409	OA	1946
IRON CHAPEL NORTH	MCCLAIN	OK	087	348440	O	1963
IRON CHAPEL NW	MCCLAIN	OK	087	348471	O	1961
IRON CHAPEL SE	MCCLAIN	OK	087	348502	O	1959
IRON CHAPEL SW	MCCLAIN	OK	087	348507	OA	1974
IRON POST	CREEK	OK	037	348626	ON	1917
IRON POST	OKFUSKEE	OK	107	348626	ON	1917
IRON POST DISTRICT SE	CREEK	OK	037	348657	O	1953
ISOM SPRINGS	MARSHALL	OK	095	349649	O	1916
ISOM SPRINGS SW	MARSHALL	OK	095	349680	O	1958
IVANHOE	BEAVER	OK	007	350269	ONA	1959
IVANHOE WEST	BEAVER	OK	007	350393	OA	1971
JARVIS NORTH	GRANT	OK	053	355269	O	1953
JAVINE DISTRICT	OSAGE	OK	113	355610	O	1945
JEFFERSON NORTH	HUGHES	OK	063	356905	O	1946
JEFFERSON WEST	GRANT	OK	053	356833	OA	1987
JEFFERSON-GRANT NE	GRANT	OK	053	000673	O	1982
JEFFERSON-GRANT NW	GRANT	OK	053	000674	O	1957
JENNINGS	CREEK	OK	037	357618	O	1916
JENNINGS	PAWNEE	OK	117	357618	O	1916
JENNINGS EAST	CREEK	OK	037	357649	N	1947
JENNINGS SE	CREEK	OK	037	357773	ON	1947
JENNINGS SOUTH	CREEK	OK	037	357804	O	1947
JENNINGS SW	CREEK	OK	037	357835	ON	1948
JENSEN	COTTON	OK	033	357897	O	1947
JESSE EAST	COAL	OK	029	358331	N	1969
JESTER SE	GREER	OK	055	358480	N	1973
JESTER SOUTH	GREER	OK	055	358486	N	1959
JIMTOWN NORTH	LOVE	OK	085	359905	O	1969
JOHNSON WEST	OSAGE	OK	113	362231	O	1919
JOHNSONVILLE	MCCLAIN	OK	087	362324	O	1948
JOHNSONVILLE NW	MCCLAIN	OK	087	362395	O	1980
JOHNSONVILLE WEST	MCCLAIN	OK	087	362448	O	1951
JOINER CITY	CARTER	OK	019	362665	O	1953
JOINER CITY	JEFFERSON	OK	067	362665	O	1953
JOINER CITY SE	CARTER	OK	019	362696	O	1960
JOINER CITY SE	LOVE	OK	085	362696	O	1960
JOLLY-PATTON	MUSKOGEE	OK	101	362944	O	1920
JONES	OKLAHOMA	OK	109	363037	O	1939
JONES CHAPEL	PONTOTOC	OK	123	363099	ON	1951
JONES CHAPEL SW	PONTOTOC	OK	123	363130	N	1963
JONES EAST	LINCOLN	OK	081	363254	O	1953
JONES SOUTH	OKLAHOMA	OK	109	363564	O	1958
JONES WEST	OKLAHOMA	OK	109	363626	ONA	1992
JUMBO SOUTH	PUSHMATAHA	OK	127	366186	N	1980
KATIE SE	GARVIN	OK	049	370092	O	1948
KATIE SOUTH	GARVIN	OK	049	370098	O	1975
KAW	KAY	OK	071	370433	O	1923
KAW	OSAGE	OK	113	370433	O	1923
KAW SOUTH	OSAGE	OK	113	370464	O	1947
KEATON	OKFUSKEE	OK	107	371007	ON	1919
KEATON WEST	OKFUSKEE	OK	107	371038	O	1960
KEEFETON	MUSKOGEE	OK	101	371193	N	1925
KEENAN SW	ELLIS	OK	045	371484	O	1977
KELLER	CARTER	OK	019	372433	O	1968
KELLER NORTH	CARTER	OK	019	372464	OA	1970
KELLER SE	CARTER	OK	019	372495	O	1954
KELLYVILLE DISTRICT	CREEK	OK	037	373270	ON	1915
KELLYVILLE DISTRICT NW	CREEK	OK	037	373301	O	1947
KELLYVILLE DISTRICT WEST	CREEK	OK	037	373363	O	1947
KENDRICK	LINCOLN	OK	081	374262	ON	1940
KENDRICK SOUTH	LINCOLN	OK	081	374417	ON	1967
KEOKUK	POTTAWATOMIE	OK	125	375719	ON	1933
KEOKUK	SEMINOLE	OK	133	375719	ON	1933
KEOKUK EAST	SEMINOLE	OK	133	375750	O	1956
KEOKUK NE	OKFUSKEE	OK	107	375812	O	1947
KEOKUK NW	POTTAWATOMIE	OK	125	015682	OA	1977
KEOKUK NW	SEMINOLE	OK	133	015682	OA	1977
KEOKUK SE	SEMINOLE	OK	133	375843	O	1956
KEOKUK WEST	SEMINOLE	OK	133	375905	OA	1948
KEOTA	HASKELL	OK	061	375936	N	1969
KETCHUM	CRAIG	OK	035	376643	N	1978
KEYES DISTRICT	CIMARRON	OK	025	377083	ON	1946
KEYES DISTRICT (OIL)	CIMARRON	OK	025	377083	O	1946
KEYES EAST	CIMARRON	OK	025	377114	ON	1967
KEYES GAS AREA	CIMARRON	OK	025	377145	ONA	1949
KEYES GAS AREA	TEXAS	OK	139	377145	ONA	1949
KEYES WEST	CIMARRON	OK	025	377238	N	1959
KEYES WEST NEW	CIMARRON	OK	025	377243	O	1971
KEYLON NE	TEXAS	OK	139	010496	O	1986
KEYSTONE	CREEK	OK	037	377362	O	1919
KEYSTONE	OSAGE	OK	113	377362	O	1919
KEYSTONE	PAWNEE	OK	117	377362	O	1919
KEYSTONE	TULSA	OK	143	377362	O	1919
KEYSTONE DISTRICT EAST	OSAGE	OK	113	377424	O	1919
KEYSTONE DISTRICT EAST	TULSA	OK	143	377424	O	1919
KEYSTONE DISTRICT NE	OSAGE	OK	113	377455	O	1947
KEYSTONE DISTRICT NE	PAWNEE	OK	117	377455	O	1947
KIBBY SOUTH	HARPER	OK	059	377882	N	1962
KIBBY SW	HARPER	OK	059	377913	N	1957
KICKAPOO	LINCOLN	OK	081	378099	O	1956
KICKAPOO EAST	LINCOLN	OK	081	378130	ON	1972
KICKAPOO NORTH	LINCOLN	OK	081	378161	ON	1943
KIERSEY SOUTH	BRYAN	OK	013	004240	O	1983
KILDARE NW	KAY	OK	071	378440	O	1961
KILDARE SOUTH	KAY	OK	071	014246	N	1990
KING	POTTAWATOMIE	OK	125	379308	O	1939
KING EAST	POTTAWATOMIE	OK	125	015201	OA	1994
KINGFISHER SE	KINGFISHER	OK	073	379773	N	1970
KINGSTON	MARSHALL	OK	095	380238	O	1931
KINGSTON NE	MARSHALL	OK	095	380259	O	1978
KINGSTON SE	MARSHALL	OK	095	380295	O	1980
KINTA	HASKELL	OK	061	380610	N	1914
KINTA	LATIMER	OK	077	380610	N	1914
KINTA	LE FLORE	OK	079	380610	N	1914
KINTA	PITTSBURG	OK	121	380610	N	1914
KINTA	SEQUOYAH	OK	135	380610	N	1914
KIOWA	PITTSBURG	OK	121	380855	N	1967
KIOWA FLATS	KIOWA	OK	075	380954	N	1980
KIOWA FLATS NORTH	WASHITA	OK	149	000681	N	1982
KIOWA FLATS NW	KIOWA	OK	075	380951	O	1953
KIOWA NW	PITTSBURG	OK	121	381068	N	1975
KLINE NE	WOODWARD	OK	153	382845	O	1974
KLONDIKE	GARVIN	OK	049	382858	N	1976
KLONDIKE NORTH	GARVIN	OK	049	382880	OA	1978
KLONDIKE NW	GARVIN	OK	049	382889	O	1961
KLONDIKE SOUTH	GARVIN	OK	049	382920	O	1974
KLONDIKE SW	GARVIN	OK	049	382951	O	1970
KNOWLES	BEAVER	OK	007	383951	ONA	1991
KNOWLES NW (NEW)	BEAVER	OK	007	383982	N	1958
KNOWLES SOUTH	BEAVER	OK	007	384044	ON	1966
KNOWLES SW	BEAVER	OK	007	014247	ONA	1974
KNOWLES WEST	BEAVER	OK	007	384075	O	1961
KNOX	GRADY	OK	051	384106	ONA	1916
KNOX	STEPHENS	OK	137	384106	ONA	1916
KOMALTY DISTRICT	KIOWA	OK	075	385563	O	1936
KOMALTY NW	KIOWA	OK	075	385594	O	1955
KOMALTY SE	KIOWA	OK	075	385625	O	1967
KOMALTY WEST	KIOWA	OK	075	385656	O	1958
KONAWA-DORA	SEMINOLE	OK	133	385780	ON	1929
KREBS SE	PITTSBURG	OK	121	014248	N	1991
KREMLIN EAST	GARFIELD	OK	047	387439	ONA	1962
KREMLIN EAST	GRANT	OK	053	387439	ONA	1962
KREMLIN NORTH	GRANT	OK	053	387470	OA	1964
KREMLIN NW	GRANT	OK	053	007612	OA	1984
KREMLIN SOUTH	GARFIELD	OK	047	000686	OA	1982
KREMLIN SW	GARFIELD	OK	047	387532	OA	1971
KREMLIN WEST	GARFIELD	OK	047	387563	OA	1962
LADD SE	MCCLAIN	OK	087	006653	ON	1984
LAFFOON	LINCOLN	OK	081	394153	ON	1932
LAFFOON SE	OKFUSKEE	OK	107	394215	ON	1936
LAFFOON SW	LINCOLN	OK	081	394246	O	1941
LAFFOON WEST	LINCOLN	OK	081	394250	O	1932
LAKE BLACKWELL	PAYNE	OK	119	014252	O	1991
LAKE BLACKWELL EAST	PAYNE	OK	119	395362	O	1958
LAKE BLACKWELL NE	PAYNE	OK	119	011183	N	1982
LAKE CREEK DISTRICT	GREER	OK	055	395889	O	1943
LAKE CREEK NE	KIOWA	OK	075	395920	O	1966
LAKE CREEK NORTH	GREER	OK	055	395951	O	1954
LAKE CREEK NW	GREER	OK	055	395982	O	1954
LAKE ETLING NE	CIMARRON	OK	025	009813	ON	1986
LAKEVIEW AIRPORT NORTH	CANADIAN	OK	017	398941	OA	1979
LAMAR EAST	HUGHES	OK	063	399082	N	1950
LAMAR SOUTH	HUGHES	OK	063	399175	N	1965
LAMBERT NORTH	ALFALFA	OK	003	399299	OA	1967
LAMBERT SE	ALFALFA	OK	003	399361	ONA	1957
LAMONT EAST	GRANT	OK	053	399640	O	1956

Field Name	County Name	State Sub	Co Code	Field Code	Field Type	Disc Year
LAMONT NE	GRANT	OK	053	399671	O	1949
LAMONT SE	GRANT	OK	053	399702	ON	1952
LANDON	OSAGE	OK	113	400353	O	1914
LANDON DISTRICT SE	OSAGE	OK	113	400384	O	1945
LANDON EAST	OSAGE	OK	113	400415	N	1974
LANDON NE	OSAGE	OK	113	400470	N	1973
LANDON NORTH	OSAGE	OK	113	400477	O	1961
LANDON NW	OSAGE	OK	113	400508	OA	1953
LANDON SW	OSAGE	OK	113	400601	ON	1956
LANDON WEST (NEW)	OSAGE	OK	113	400638	N	1973
LANGSTON	LOGAN	OK	083	401407	O	1934
LANGSTON NW	LOGAN	OK	083	401531	O	1981
LANGSTON SOUTH	LOGAN	OK	083	401562	O	1935
LANGSTON SW	LOGAN	OK	083	000695	OA	1981
LANGSTON TOWNSITE SW	LOGAN	OK	083	004428	O	1983
LANGSTON WEST	LOGAN	OK	083	401593	ONA	1950
LANGSTON WEST	PAYNE	OK	119	401593	ONA	1950
LAUDERDALE	OSAGE	OK	113	403794	O	1915
LAUDERDALE	PAWNEE	OK	117	403794	O	1915
LAUDERDALE SE	PAWNEE	OK	117	403825	O	1954
LAVERNE	HARPER	OK	059	404507	ON	1956
LAVERNE SOUTH NEW	HARPER	OK	059	404724	ON	1959
LAVERNE SW	HARPER	OK	059	404755	O	1958
LAVERTY NW	CADDO	OK	015	010787	OA	1985
LAWRIE SE	LOGAN	OK	083	405424	O	1981
LAWRIE SW	LOGAN	OK	083	405430	O	1973
LAWRIE WEST	LOGAN	OK	083	405437	ONA	1951
LAWTON DISTRICT	COMANCHE	OK	031	405623	ON	1904
LEEDEY	DEWEY	OK	043	407941	ON	1991
LEEDEY SE	DEWEY	OK	043	407949	N	1980
LEES SPRING	PONTOTOC	OK	123	408003	O	1957
LEES SPRING EAST	PONTOTOC	OK	123	408034	O	1951
LEGAL SW	COAL	OK	029	408452	N	1977
LEHIGH EAST	COAL	OK	029	408535	N	1977
LEHIGH SW	ATOKA	OK	005	408571	N	1977
LEIRLE	BEAVER	OK	007	409088	O	1971
LELA NE	PAWNEE	OK	117	009620	OA	1985
LELA NORTH	NOBLE	OK	103	409329	O	1978
LELA SE	PAWNEE	OK	117	409336	O	1964
LELIAETTA SE	WAGONER	OK	145	409429	O	1949
LENAPAH	NOWATA	OK	105	409956	O	1904
LENNA	MCINTOSH	OK	091	001061	N	1998
LENNA WEST	MCINTOSH	OK	091	015924	N	1996
LEON NORTH	LOVE	OK	085	410545	O	1951
LEON NW	LOVE	OK	085	410576	O	1971
LEON SOUTH	LOVE	OK	085	015927	O	1996
LEONEL SE	BLAINE	OK	011	410880	ONA	1974
LEONEL SE	DEWEY	OK	043	410880	ONA	1974
LETITIA EAST	COMANCHE	OK	031	000698	O	1982
LETITIA SE	COMANCHE	OK	031	411661	O	1963
LEWIS	GARVIN	OK	049	411940	O	1944
LEWIS NE	GARVIN	OK	049	412002	O	1938
LEWIS NORTH	GARVIN	OK	049	412033	O	1970
LEWIS SE	GARVIN	OK	049	412095	O	1968
LEXINGTON EAST	CLEVELAND	OK	027	412591	O	1965
LEXINGTON NE	CLEVELAND	OK	027	412622	O	1949
LEXINGTON SE	CLEVELAND	OK	027	412763	ON	1979
LEXINGTON SOUTH	CLEVELAND	OK	027	412668	O	1978
LIBBIE SOUTH	CADDO	OK	015	412759	N	1979
LIBERAL SE	BEAVER	OK	007	413080	ON	1957
LIBERAL SW	TEXAS	OK	139	413111	ONA	1991
LIBERTY	NOBLE	OK	103	413142	O	1942
LIBERTY EAST	NOBLE	OK	103	413204	O	1942
LIBERTY HILL SW	POTTAWATOMIE	OK	125	413266	O	1967
LIBERTY HILL WEST	POTTAWATOMIE	OK	125	413297	O	1943
LIBERTY NE	NOBLE	OK	103	413359	O	1965
LIBERTY NORTH	NOBLE	OK	103	413390	O	1953
LILAN SOUTH	PITTSBURG	OK	121	413917	N	1971
LIMESTONE GAP	ATOKA	OK	005	414258	ON	1962
LINCREEK DISTRICT	CREEK	OK	037	414754	ON	1932
LINCREEK DISTRICT	LINCOLN	OK	081	414754	ON	1932
LINDSAY RIDGE NORTH	MCCLAIN	OK	087	415498	O	1961
LITTLE AXE	CLEVELAND	OK	027	417575	OA	1967
LITTLE AXE NORTH	CLEVELAND	OK	027	008786	OA	1984
LITTLE AXE NW	CLEVELAND	OK	027	417606	O	1961
LITTLE AXE SE	CLEVELAND	OK	027	417637	O	1968
LITTLE NW (NEW)	SEMINOLE	OK	133	011191	O	1955
LITTLE RIVER	SEMINOLE	OK	133	419218	O	1927
LITTLE RIVER EAST	SEMINOLE	OK	133	419249	ON	1926
LITTLE RIVER WEST	SEMINOLE	OK	133	419373	O	1938
LITTLE ROCK SW	LINCOLN	OK	081	419435	O	1941
LITTLE WEST	SEMINOLE	OK	133	419900	O	1953
LOCKRIDGE EAST	LOGAN	OK	083	421823	OA	1953
LOCKRIDGE SW	CANADIAN	OK	017	421916	OA	1968
LOCO DISTRICT	JEFFERSON	OK	067	422040	OA	1913
LOCO DISTRICT	STEPHENS	OK	137	422040	OA	1913
LOCO NORTH	STEPHENS	OK	137	422133	O	1958
LOGAN NE	BEAVER	OK	007	422877	ON	1962
LOGAN NW	BEAVER	OK	007	422939	ON	1967
LOGAN SOUTH	BEAVER	OK	007	423001	ONA	1956
LONE ELM	NOBLE	OK	103	424210	O	1955
LONE ELM EAST	NOBLE	OK	103	000705	O	1982
LONE ELM NORTH	NOBLE	OK	103	424241	O	1969
LONE ELM NW	NOBLE	OK	103	424272	O	1954
LONE ELM SOUTH	NOBLE	OK	103	424303	ONA	1952
LONE GROVE	CARTER	OK	019	424334	O	1950
LONE GROVE NE	CARTER	OK	019	424365	O	1952
LONE GROVE NW	CARTER	OK	019	424396	O	1966
LONE GROVE SE	CARTER	OK	019	424427	O	1954
LONE GROVE SOUTH	CARTER	OK	019	424458	O	1954
LONE GROVE WEST	CARTER	OK	019	015307	O	1994
LONE SPRING NORTH	OSAGE	OK	113	424768	O	1955
LONE STAR	OKLAHOMA	OK	109	424799	O	1945
LONE WOLF NW	KIOWA	OK	075	425078	O	1946
LONG	HUGHES	OK	063	425264	ON	1926
LONG BRANCH	PAYNE	OK	119	425326	O	1926
LONG NORTH	HUGHES	OK	063	425760	O	1949
LONGDALE SE	BLAINE	OK	011	426063	OA	1974
LONGDALE WEST	DEWEY	OK	043	426067	OA	1977
LOOKEBA	CADDO	OK	015	426649	N	1974
LOOKEBA EAST	CADDO	OK	015	426651	ONA	1975
LOOKEBA EAST	CANADIAN	OK	017	426651	ONA	1975
LOOKOUT	WOODS	OK	151	426659	O	1984
LOOKOUT NE	WOODS	OK	151	426752	N	1969
LORENA	BEAVER	OK	007	427310	ON	1965
LOST CREEK	PAYNE	OK	119	428271	O	1951
LOST CREEK EAST	PAYNE	OK	119	009037	O	1985
LOST CREEK NE	PAYNE	OK	119	428298	O	1981
LOST CREEK SOUTH	PAYNE	OK	119	428310	OA	1980
LOVE SCHOOL	GARVIN	OK	049	429573	ON	1948
LOVE SCHOOL SE	GARVIN	OK	049	429635	ON	1971
LOVEDALE	HARPER	OK	059	429697	ON	1958
LOVEDALE	WOODWARD	OK	153	429697	ON	1958
LOVEDALE NW	HARPER	OK	059	429790	ONA	1956
LOVEDALE NW	WOODS	OK	151	429790	ONA	1956
LOVELL SE	LOGAN	OK	083	430131	ON	1944
LOYAL SE	KINGFISHER	OK	073	431185	OA	1966
LUCIEN	LOGAN	OK	083	432248	ON	1933
LUCIEN	NOBLE	OK	103	432248	ONA	1933
LUCIEN NE	NOBLE	OK	103	432310	ON	1942
LUCIEN NORTH	GARFIELD	OK	047	432341	ON	1936
LUCIEN NORTH	NOBLE	OK	103	432341	ON	1936
LUCIEN NW	GARFIELD	OK	047	002607	OA	1982
LUCIEN SOUTH	LOGAN	OK	083	432372	O	1955
LUCIEN TOWNSITE	NOBLE	OK	103	432403	O	1955
LUCY CREEK	OSAGE	OK	113	433023	O	1956
LUCY CREEK EAST	OSAGE	OK	113	433054	O	1966
LUCY CREEK NORTH	OSAGE	OK	113	433085	O	1968
LULA EAST	COAL	OK	029	433705	O	1958
LULA NE	COAL	OK	029	433736	N	1943
LULA SE	COAL	OK	029	433813	ON	1975
LULA SOUTH	COAL	OK	029	433829	ON	1958
LUTHER	OKLAHOMA	OK	109	434542	ON	1952
LUTHER HILL EAST	ELLIS	OK	045	434635	O	1967
LUTHER MIDDLE	OKLAHOMA	OK	109	434666	O	1954
LUTHER NW	OKLAHOMA	OK	109	434790	O	1953
LUTHER SOUTH	OKLAHOMA	OK	109	434852	O	1943
LUTHER SW	OKLAHOMA	OK	109	434883	O	1982
LYLE	GRANT	OK	053	000715	O	1982
LYLE NE	GRANT	OK	053	006502	OA	1984
LYLE NW	GRANT	OK	053	435614	N	1981
LYMAN NW	KAY	OK	071	435744	ON	1956
LYONS-QUINN	OKFUSKEE	OK	107	436457	ON	1913
LYONS-QUINN	OKMULGEE	OK	111	436457	ON	1913
MACKIE	ROGER MILLS	OK	129	438930	N	1979
MACOMB EAST	POTTAWATOMIE	OK	125	439318	O	1960
MACOMB NE	POTTAWATOMIE	OK	125	012572	O	1988
MACOMB NORTH	POTTAWATOMIE	OK	125	001618	O	1981
MACOMB SOUTH	POTTAWATOMIE	OK	125	439349	O	1942
MACOMB SW	POTTAWATOMIE	OK	125	439380	O	1959
MADALENE	OSAGE	OK	113	439504	O	1920
MADALENE EAST	OSAGE	OK	113	439535	O	1933
MADILL	MARSHALL	OK	095	439876	ONA	1906
MADILL NW	MARSHALL	OK	095	439938	ON	1964
MADISON	BEAVER	OK	007	439969	N	1955
MAGUIRE EAST	CLEVELAND	OK	027	001625	O	1981
MAGUIRE NW	CLEVELAND	OK	027	441222	OA	1975
MAMMOTH	LINCOLN	OK	081	442821	O	1949
MAMMOTH EAST	LINCOLN	OK	081	442957	ON	1979
MAMMOTH NE	LINCOLN	OK	081	442976	O	1951
MAMMOTH SW	LINCOLN	OK	081	443007	O	1953
MANCHESTER EAST	GRANT	OK	053	008221	O	1995
MANCHESTER SOUTH	GRANT	OK	053	443286	N	1979
MANGUM NW	GREER	OK	055	443605	N	1974
MANION	OSAGE	OK	113	443751	O	1927
MANION SOUTH	OSAGE	OK	113	443813	O	1955
MANNFORD	CREEK	OK	037	444030	ON	1922
MANNSVILLE SE	MARSHALL	OK	095	444371	O	1951
MANNSVILLE SW	JOHNSTON	OK	069	444382	N	1976
MAPLE GROVE SW	KAY	OK	071	445394	O	1946
MAPLE GROVE WEST	KAY	OK	071	445425	O	1961
MARAMEC	PAWNEE	OK	117	445766	O	1920
MARAMEC EAST	PAWNEE	OK	117	445797	ON	1948
MARAMEC NE	PAWNEE	OK	117	445828	O	1958
MARAMEC NORTH	PAWNEE	OK	117	445859	O	1944
MARAMEC SE	CREEK	OK	037	445890	ON	1947
MARAMEC SE	PAWNEE	OK	117	445890	ON	1947
MARAMEC SOUTH	PAYNE	OK	119	445921	ON	1953
MARATHON	NOBLE	OK	103	445952	O	1935
MARATHON NORTH	NOBLE	OK	103	445983	O	1968
MARATHON NW	NOBLE	OK	103	446014	O	1952
MARCH	PAYNE	OK	119	446262	ONA	1922
MARCH NORTH	PAYNE	OK	119	446324	ONA	1926
MARIETTA NE	LOVE	OK	085	447347	ON	1950
MARIETTA NORTH	LOVE	OK	085	447378	O	1937
MARIETTA SW	LOVE	OK	085	002610	O	1982
MARIETTA WEST	LOVE	OK	085	002169	OA	1981
MARION NE	OKLAHOMA	OK	109	447882	N	1974
MARKHAM	PAYNE	OK	119	447998	ONA	1942
MARKHAM SOUTH	PAYNE	OK	119	448246	O	1950
MARLAND NORTH	KAY	OK	071	448556	ONA	1955
MARLAND NW	KAY	OK	071	448560	OA	1979
MARLAND SOUTH	NOBLE	OK	103	448564	N	1978
MARLAND WEST	NOBLE	OK	103	012573	OA	1988
MARLOW (NEW)	STEPHENS	OK	137	001640	O	1957
MARLOW DISTRICT	COMANCHE	OK	031	448649	ONA	1946
MARLOW DISTRICT	GRADY	OK	051	448649	ONA	1946
MARLOW DISTRICT	STEPHENS	OK	137	448649	ONA	1946
MARLOW EAST	STEPHENS	OK	137	448680	O	1956
MARLOW NE	GRADY	OK	051	448711	O	1949
MARLOW SE	STEPHENS	OK	137	448773	ON	1948
MARLOW WEST	STEPHENS	OK	137	448866	ON	1937
MARSDEN	LOVE	OK	085	449238	O	1981
MARSDEN EAST	LOVE	OK	085	449269	O	1960
MARSDEN NW	CARTER	OK	019	006664	OA	1984
MARSHALL EAST	GARFIELD	OK	047	449424	OA	1966
MARSHALL EAST	LOGAN	OK	083	449424	OA	1966
MASHAM	PAWNEE	OK	117	451191	O	1924
MASHAM NE	PAWNEE	OK	117	451253	O	1956
MASHAM NORTH	PAWNEE	OK	117	014504	O	1992
MASHAM NW	OSAGE	OK	113	451284	OA	1957
MASHAM SW	PAWNEE	OK	117	451313	O	1976
MASHAM WEST	PAWNEE	OK	117	451315	O	1969
MASON	OKFUSKEE	OK	107	451346	O	1940

Field Name	County Name	State Sub	Co Code	Field Code	Field Type	Disc Year
MASON EAST	OKFUSKEE	OK	107	451377	O	1980
MASON NE	OKFUSKEE	OK	107	451460	ON	1975
MASON SE	OKFUSKEE	OK	107	451532	O	1950
MASON WEST	OKFUSKEE	OK	107	451594	O	1970
MAUD	POTTAWATOMIE	OK	125	453175	O	1928
MAUD EAST	SEMINOLE	OK	133	453268	O	1951
MAUD SE	SEMINOLE	OK	133	453330	O	1961
MAUD SOUTH	POTTAWATOMIE	OK	125	453361	O	1941
MAUD WEST	POTTAWATOMIE	OK	125	453392	O	1951
MAXWELL NE	PONTOTOC	OK	123	454756	O	1952
MAY EAST	HARPER	OK	059	454911	ON	1964
MAY NE	HARPER	OK	059	454942	N	1970
MAY NORTH	HARPER	OK	059	454973	ON	1964
MAY SE	HARPER	OK	059	455035	ON	1967
MAY WEST	HARPER	OK	059	455128	N	1960
MAYFIELD NE	BECKHAM	OK	009	455500	ONA	1951
MAYFIELD WEST	BECKHAM	OK	009	455562	N	1954
MAYFLOWER NW	GRANT	OK	053	455593	N	1954
MAYSVILLE	GARVIN	OK	049	455717	O	1953
MAYSVILLE EAST	GARVIN	OK	049	455748	ON	1955
MAYSVILLE NE	GARVIN	OK	049	455779	O	1956
MCALESTER	PITTSBURG	OK	121	456097	N	1965
MCALESTER EAST	PITTSBURG	OK	121	456128	N	1949
MCALESTER NE	PITTSBURG	OK	121	456396	N	1974
MCALESTER SE	PITTSBURG	OK	121	456159	N	1965
MCCARTY	GARVIN	OK	049	457058	O	1955
MCCARTY NE	GARVIN	OK	049	457089	O	1972
MCCARTY NORTH	GARVIN	OK	049	457120	ON	1970
MCCARTY SE	GARVIN	OK	049	457151	OA	1971
MCCORD SW	OSAGE	OK	113	458298	O	1964
MCCRACKEN DISTRICT	WAGONER	OK	145	458515	O	1920
MCGEE	GARVIN	OK	049	460313	O	1944
MCGEE SE	GARVIN	OK	049	460344	O	1955
MCINNIS	OSAGE	OK	113	460933	O	1957
MCINNIS WEST	OSAGE	OK	113	460964	O	1956
MCLOUD	POTTAWATOMIE	OK	125	461987	OA	1953
MCLOUD SOUTH	POTTAWATOMIE	OK	125	010976	OA	1986
MCQUEEN	HARMON	OK	057	004251	OA	1983
MCQUEEN NW	HARMON	OK	057	012229	O	1988
MCQUEEN SW	HARMON	OK	057	463034	OA	1980
MEAD	BRYAN	OK	013	463421	N	1979
MEAD SW	BRYAN	OK	013	463508	ON	1979
MEAD WEST	BRYAN	OK	013	463514	N	1964
MEDFORD	GRANT	OK	053	464692	N	1957
MEDFORD SE	GRANT	OK	053	006669	O	1984
MEDFORD SOUTH	GRANT	OK	053	009861	OA	1985
MEDFORD SW	GRANT	OK	053	464816	O	1964
MEDFORD WEST	GRANT	OK	053	464847	O	1955
MEEKER	LINCOLN	OK	081	465622	O	1934
MEEKER NE	LINCOLN	OK	081	001688	O	1981
MEEKER SE	LINCOLN	OK	081	465653	O	1943
MEEKER SOUTH (NEW)	LINCOLN	OK	081	465715	O	1957
MEEKER SW	LINCOLN	OK	081	465746	O	1948
MEHAN	PAYNE	OK	119	465901	ONA	1925
MEHAN SOUTH	PAYNE	OK	119	466056	O	1948
MEKKO	PITTSBURG	OK	121	013499	N	1989
MERCER	CREEK	OK	037	467978	O	1923
MERIDIAN EAST	LOGAN	OK	083	468288	OA	1938
MERIDIAN SE	LOGAN	OK	083	468350	ON	1947
MERIDIAN SW	LOGAN	OK	083	468381	OA	1952
MERIDIAN WEST	LOGAN	OK	083	468412	O	1953
MERRICK NORTH	LINCOLN	OK	081	468939	OA	1952
MERRICK NORTH	LOGAN	OK	083	468939	OA	1952
MERRICK SE	LINCOLN	OK	081	001695	N	1982
MERRICK SOUTH	LINCOLN	OK	081	468970	ON	1988
MERRICK SOUTH	LOGAN	OK	083	468970	ON	1988
MERVINE	KAY	OK	071	469435	O	1913
MERVINE NE	KAY	OK	071	469436	N	1979
MERVINE NORTH	KAY	OK	071	469466	O	1939
MERVINE NW	KAY	OK	071	469480	N	1976
MESSING NE	COMANCHE	OK	031	470024	O	1958
METCALF	HARMON	OK	057	470117	O	1990
MIAMI SE	OTTAWA	OK	115	470947	O	1954
MICAWBER SE	OKFUSKEE	OK	107	471071	O	1925
MICAWBER SOUTH	OKFUSKEE	OK	107	471102	ON	1966
MIDDLEBURG NORTH	GRADY	OK	051	014262	OA	1983
MIDDLEBURG NW	GRADY	OK	051	015675	OA	1996
MIDDLEBURG SE	GRADY	OK	051	471846	N	1969
MIDDLEBURG SOUTH	GRADY	OK	051	471877	O	1972
MIDDLEBURG SW	GRADY	OK	051	010548	O	1986
MIDDLETON NORTH	KAY	OK	071	472001	O	1956
MIDLOTHIAN NE	LINCOLN	OK	081	004176	OA	1983
MIDLOTHIAN NW	LINCOLN	OK	081	472621	ON	1948
MIDLOTHIAN SOUTH	LINCOLN	OK	081	472652	O	1965
MIDLOTHIAN SW	LINCOLN	OK	081	472683	O	1952
MIDWAY	COMANCHE	OK	031	472745	ON	1957
MIDWAY EAST	COMANCHE	OK	031	472776	N	1981
MIDWELL	CIMARRON	OK	025	473086	OA	1960
MIDWELL	TEXAS	OK	139	473086	OA	1960
MIDWEST	OKFUSKEE	OK	107	473179	ON	1941
MIDWEST CITY	OKLAHOMA	OK	109	473210	O	1969
MIDWEST CITY NE	OKLAHOMA	OK	109	014568	OA	1993
MIDWEST CITY NORTH	OKLAHOMA	OK	109	014994	OA	1994
MIDWEST CITY NW	OKLAHOMA	OK	109	015925	O	1996
MILDER	ELLIS	OK	045	473799	ONA	1963
MILDER SW	ELLIS	OK	045	001713	N	1982
MILFAY	CREEK	OK	037	474109	ON	1941
MILFAY WEST	CREEK	OK	037	474202	O	1954
MILO	CARTER	OK	019	476062	O	1955
MINCO	GRADY	OK	051	476496	ONA	1989
MINCO EAST	GRADY	OK	051	476527	ONA	1979
MISSION	SEMINOLE	OK	133	478449	O	1928
MITCHELL	GARFIELD	OK	047	478945	ON	1965
MITCHELL WEST	GARFIELD	OK	047	479131	O	1964
MOCANE EAST	BEAVER	OK	007	480008	O	1968
MOCANE NW	BEAVER	OK	007	480163	ON	1955
MOCANE SE (NEW)	BEAVER	OK	007	001722	ON	1958
MOCANE WEST	BEAVER	OK	007	480256	O	1964
MOCANE-LAVERNE GAS AREA	BEAVER	OK	007	480070	ONA	1946
MOCANE-LAVERNE GAS AREA	ELLIS	OK	045	480070	ONA	1946
MOCANE-LAVERNE GAS AREA	HARPER	OK	059	480070	ONA	1946
MOORE NW	CLEVELAND	OK	027	483790	ON	1964
MOORE SE	CLEVELAND	OK	027	483821	ONA	1948
MOORE WEST	CLEVELAND	OK	027	483914	OA	1943
MOORE-HARP	CLEVELAND	OK	027	483728	O	1945
MOORELAND NE	WOODWARD	OK	153	483945	ON	1968
MOORELAND SW	WOODWARD	OK	153	010137	N	1979
MOORELAND WEST	WOODWARD	OK	153	002619	N	1982
MOOREWOOD NE	CUSTER	OK	039	484041	N	1979
MOOREWOOD NE	ROGER MILLS	OK	129	484041	N	1979
MORAL NORTH	POTTAWATOMIE	OK	125	484348	O	1958
MORAL WEST	POTTAWATOMIE	OK	125	002187	O	1982
MORAVIA DISTRICT NE	BECKHAM	OK	009	484658	ON	1946
MORAVIA DISTRICT NE	GREER	OK	055	484658	ON	1946
MORAVIA EAST	BECKHAM	OK	009	484689	O	1955
MORAVIA EAST	GREER	OK	055	484689	O	1955
MORAVIA NORTH	BECKHAM	OK	009	484720	N	1957
MORAVIA NW	BECKHAM	OK	009	484751	ON	1959
MORAVIA WEST	BECKHAM	OK	009	484782	ON	1967
MORAVIA WEST	GREER	OK	055	484782	ON	1967
MORGAN	OKFUSKEE	OK	107	485061	ON	1923
MORRIS DISTRICT	MCINTOSH	OK	091	485836	ON	1906
MORRIS DISTRICT	OKMULGEE	OK	111	485836	ON	1906
MORRISON (NEW)	NOBLE	OK	103	486022	O	1942
MORRISON EAST	NOBLE	OK	103	486053	O	1955
MORRISON NE	PAWNEE	OK	117	486084	O	1985
MORRISON NORTH	PAWNEE	OK	117	486115	O	1956
MORRISON NW	NOBLE	OK	103	001730	O	1982
MORRISON SOUTH	NOBLE	OK	103	486223	ON	1979
MORRISON SW	NOBLE	OK	103	486239	O	1964
MORRISON SW	PAYNE	OK	119	486239	O	1964
MORRISON TOWNSITE	NOBLE	OK	103	014264	N	1989
MORRISON WEST	NOBLE	OK	103	486270	O	1966
MORSE DISTRICT	OKFUSKEE	OK	107	486394	ON	1924
MORSE NE	OKFUSKEE	OK	107	486425	O	1948
MORSE SE	OKFUSKEE	OK	107	486487	ON	1954
MORSE SOUTH	OKFUSKEE	OK	107	486518	O	1957
MORSE SW	OKFUSKEE	OK	107	486528	O	1978
MORSE WEST (NEW)	OKFUSKEE	OK	107	485528	O	1976
MORVIN	POTTAWATOMIE	OK	125	486828	OA	1937
MORVIN NORTH	POTTAWATOMIE	OK	125	003655	O	1982
MORVIN NW	POTTAWATOMIE	OK	125	486859	O	1964
MORVIN WEST NEW	POTTAWATOMIE	OK	125	486921	O	1960
MOSQUITO CREEK	CREEK	OK	037	487324	O	1951
MOSQUITO CREEK WEST	CREEK	OK	037	487355	O	1952
MOUNDS DISTRICT	CREEK	OK	037	488626	ON	1908
MOUNDS DISTRICT	OKMULGEE	OK	111	488626	ON	1908
MOUNDS DISTRICT	TULSA	OK	143	488626	ON	1908
MOUNT HOPE	PAYNE	OK	119	488781	ON	1951
MOUNT HOPE NW	PAYNE	OK	119	488905	O	1949
MOUNTAIN VIEW NE	WASHITA	OK	149	489468	N	1980
MOUNTAIN VIEW WEST	KIOWA	OK	075	015926	N	1997
MOUSER	TEXAS	OK	139	489587	ON	1961
MOUSER SE	TEXAS	OK	139	489618	N	1964
MOUSER SOUTH	TEXAS	OK	139	489649	N	1958
MOUSER SW	TEXAS	OK	139	489680	N	1961
MOUSER WEST	TEXAS	OK	139	489695	N	1976
MOYERS SW	PUSHMATAHA	OK	127	489928	N	1961
MT VERNON	LINCOLN	OK	081	491324	ON	1952
MT VERNON NE	LINCOLN	OK	081	491448	ON	1967
MT VERNON NORTH	LINCOLN	OK	081	491479	O	1955
MT VERNON SW	LINCOLN	OK	081	491572	ON	1954
MT VERNON WEST	LINCOLN	OK	081	491634	O	1953
MUD CREEK SE	OSAGE	OK	113	491851	O	1943
MUD CREEK SOUTH	OSAGE	OK	113	491882	O	1955
MULHALL	LOGAN	OK	083	493370	O	1969
MULHALL NE	LOGAN	OK	083	493401	O	1962
MULHALL NORTH	LOGAN	OK	083	493416	OA	1979
MULHALL NW	LOGAN	OK	083	493432	O	1969
MULHALL SE	LOGAN	OK	083	493463	OA	1971
MULHALL SOUTH	LOGAN	OK	083	493494	O	1958
MULHALL WEST	LOGAN	OK	083	493525	O	1968
MURRAY HILL WEST	GARVIN	OK	049	494796	O	1955
MURRAY STATE PARK	CARTER	OK	019	494904	N	1980
MUSKOGEE DISTRICT	MUSKOGEE	OK	101	495323	ON	1894
MUSKOGEE DISTRICT NORTH	MUSKOGEE	OK	101	495354	O	1906
MUSKOGEE SE	MUSKOGEE	OK	101	004468	N	1983
MUSKOGEE SOUTH	MUSKOGEE	OK	101	495416	ON	1962
MUSSON SE	POTTAWATOMIE	OK	125	495567	ON	1981
MUSSON SW	POTTAWATOMIE	OK	125	495571	O	1950
MUSTANG EAST	CANADIAN	OK	017	495757	ON	1971
MUSTANG NORTH	CANADIAN	OK	017	495881	ONA	1956
MUSTANG NORTH	GRADY	OK	051	495881	ONA	1956
MUSTANG NORTH	MCCLAIN	OK	087	495881	ONA	1956
MUSTANG WEST	CANADIAN	OK	017	495931	OA	1977
MUTUAL	WOODWARD	OK	153	002621	N	1982
MUTUAL NORTH	WOODWARD	OK	153	495967	N	1981
MUTUAL SE	DEWEY	OK	043	495974	ON	1963
MUTUAL SE	WOODWARD	OK	153	495974	ON	1963
MUTUAL SW	DEWEY	OK	043	495978	OA	1976
MUTUAL WEST	WOODWARD	OK	153	495983	N	1980
MYERS	OSAGE	OK	113	496215	O	1916
MYERS NE	OSAGE	OK	113	496246	O	1955
MYERS SE	OSAGE	OK	113	496271	ONA	1980
NAHOLA	GARVIN	OK	049	497851	O	1989
NAHOLA NE	GARVIN	OK	049	497867	O	1961
NARDIN NORTH	GRANT	OK	053	498797	N	1962
NARDIN NORTH	KAY	OK	071	498797	N	1962
NASH	GRANT	OK	053	498859	OA	1976
NASH EAST	GRANT	OK	053	498983	O	1948
NASH NE	GRANT	OK	053	008383	OA	1984
NASH SE	GRANT	OK	053	499014	ON	1968
NATURA DISTRICT	OKMULGEE	OK	111	499572	ON	1914
NATURA EAST	OKMULGEE	OK	111	499603	O	1952
NAVAL RESERVE	OSAGE	OK	113	499758	O	1928
NAVAL RESERVE EAST	OSAGE	OK	113	499789	O	1952
NAVAL RESERVE SOUTH	OSAGE	OK	113	499851	O	1938
NAVINA	LOGAN	OK	083	500068	OA	1941
NAVINA EAST	LOGAN	OK	083	015207	OA	1995
NAVINA NE	LOGAN	OK	083	500099	O	1948
NAVINA NORTH	LOGAN	OK	083	500130	O	1964
NEEDHAM NE	MCINTOSH	OK	091	013262	N	1989
NEEDMORE	CLEVELAND	OK	027	501115	O	1970
NEEDMORE EAST	CLEVELAND	OK	027	501119	O	1974
NEEDMORE NW	CLEVELAND	OK	027	001751	O	1978
NEEDMORE SE	CLEVELAND	OK	027	009629	OA	1985

Field Name	County Name	State Sub	Co Code	Field Code	Field Type	Disc Year
NELAGONEY	OSAGE	OK	113	501797	O	1917
NELAGONEY NE	OSAGE	OK	113	000230	N	1987
NELLIE DISTRICT NORTH	STEPHENS	OK	137	501890	ON	1964
NELLIE EAST	STEPHENS	OK	137	501921	O	1955
NELLIE NORTH	STEPHENS	OK	137	501952	O	1954
NELLIE SW	STEPHENS	OK	137	501983	OA	1953
NELLIE WEST	STEPHENS	OK	137	502014	O	1961
NEODESHA	WAGONER	OK	145	502355	O	1949
NEW LIBERTY	BECKHAM	OK	009	504314	ONA	1986
NEW LIBERTY SOUTH	BECKHAM	OK	009	504320	N	1979
NEW LIBERTY SW	BECKHAM	OK	009	504324	N	1976
NEWALLA NW	OKLAHOMA	OK	109	505238	OA	1971
NEWALLA SE	POTTAWATOMIE	OK	125	010817	O	1986
NEWALLA SW	OKLAHOMA	OK	109	505300	O	1954
NEWALLA TOWNSITE	OKLAHOMA	OK	109	010987	OA	1986
NEWBY (NEW)	CREEK	OK	037	505610	O	1956
NEWBY NE	CREEK	OK	037	505641	O	1944
NEWBY SE	CREEK	OK	037	505672	O	1960
NEWBY SOUTH	CREEK	OK	037	505703	O	1961
NEWCASTLE EAST	MCCLAIN	OK	087	505765	O	1948
NEWCASTLE MIDDLE	MCCLAIN	OK	087	505796	OA	1962
NEWCASTLE NE	MCCLAIN	OK	087	505827	ON	1953
NEWCASTLE NORTH	MCCLAIN	OK	087	505858	ON	1956
NEWCASTLE SOUTH	MCCLAIN	OK	087	505951	O	1953
NEWCASTLE SW	MCCLAIN	OK	087	505982	O	1961
NEWKIRK	KAY	OK	071	506199	ON	1905
NEWKIRK EAST	KAY	OK	071	506230	ON	1969
NEWKIRK LAKE	KAY	OK	071	506261	O	1969
NEWKIRK NE	KAY	OK	071	506292	O	1969
NEWKIRK NORTH	KAY	OK	071	506323	O	1959
NEWKIRK SW	KAY	OK	071	506354	O	1958
NEWKIRK WEST	KAY	OK	071	506385	ON	1956
NICOMA PARK	OKLAHOMA	OK	109	508145	ON	1929
NOBLE (NEW)	CLEVELAND	OK	027	509735	OA	1956
NOBLE EAST	CLEVELAND	OK	027	509673	O	1953
NOBLE NE	CLEVELAND	OK	027	509704	ON	1956
NOBLE NORTH	CLEVELAND	OK	027	509766	ON	1957
NOBLE NW	CLEVELAND	OK	027	509797	OA	1958
NOBLE SE	CLEVELAND	OK	027	509828	O	1938
NOBLE SOUTH	CLEVELAND	OK	027	509859	ON	1960
NOBLE SW	MCCLAIN	OK	087	509890	O	1957
NOBLE WEST	MCCLAIN	OK	087	509921	O	1944
NOBSCOT NE	DEWEY	OK	043	510014	OA	1965
NOBSCOT NORTH	DEWEY	OK	043	006675	N	1984
NOBSCOT NW	DEWEY	OK	043	510045	ONA	1971
NOEL SW	WOODS	OK	151	510192	N	1978
NON SW	COAL	OK	029	001771	N	1982
NORFOLK	PAYNE	OK	119	511564	ON	1916
NORFOLK WEST	PAYNE	OK	119	511657	ON	1929
NORGE SOUTH	GRADY	OK	051	511711	OA	1976
NORMAN (NEW)	CLEVELAND	OK	027	001773	OA	1961
NORMAN EAST	CLEVELAND	OK	027	511843	O	1957
NORMAN NORTH	CLEVELAND	OK	027	511905	ONA	1935
NORMAN SE	CLEVELAND	OK	027	511998	O	1957
NORMAN SOUTH	CLEVELAND	OK	027	512029	ON	1960
NORMAN SW	MCCLAIN	OK	087	512060	O	1971
NORMAN TOWNSITE	CLEVELAND	OK	027	512091	O	1962
NOWATA-CLAGGETT	NOWATA	OK	105	513982	O	1908
NUMA	GRANT	OK	053	514642	OA	1956
NUMA NORTH	GRANT	OK	053	514673	O	1965
NUYAKA DISTRICT	OKMULGEE	OK	111	515200	ON	1919
NUYAKA SOUTH	OKMULGEE	OK	111	515231	O	1937
NUYAKA SW	OKMULGEE	OK	111	515262	O	1941
NYE EAST	BEAVER	OK	007	015008	OA	1985
NYE NE	BEAVER	OK	007	515596	ON	1963
OAK GROVE DISTRICT	WAGONER	OK	145	516752	O	1916
OAKDALE	ALFALFA	OK	003	517186	ONA	1955
OAKDALE	MAJOR	OK	093	517186	ONA	1955
OAKDALE	WOODS	OK	151	517186	ONA	1955
OAKMAN DISTRICT	PONTOTOC	OK	123	517899	ON	1935
OAKWOOD NORTH	DEWEY	OK	043	518240	ONA	1974
OAKWOOD SE	DEWEY	OK	043	518302	OA	1970
OAKWOOD SW	DEWEY	OK	043	518333	ON	1968
OAKWOOD WEST	DEWEY	OK	043	518364	N	1962
OCHELATA	WASHINGTON	OK	147	519108	ON	1910
OCHELATA NORTH	OSAGE	OK	113	519139	O	1910
OCHELATA NORTH	WASHINGTON	OK	147	519139	O	1910
OCONEE	COAL	OK	029	519263	O	1955
OCONEE EAST	COAL	OK	029	519294	ON	1949
OHIO-OSAGE	OSAGE	OK	113	520689	O	1932
OIL CITY NW	CARTER	OK	019	520844	OA	1954
OILTON NW	PAYNE	OK	119	521061	ON	1951
OKARCHE NE	KINGFISHER	OK	073	521247	ON	1970
OKARCHE NORTH	CANADIAN	OK	017	521278	N	1958
OKARCHE NORTH	KINGFISHER	OK	073	521278	N	1958
OKARCHE NW	KINGFISHER	OK	073	521284	N	1974
OKARCHE SW	CANADIAN	OK	017	521305	O	1978
OKARCHE WEST	KINGFISHER	OK	073	521309	N	1961
OKAY	WAGONER	OK	145	521433	O	1919
OKEENE NW	BLAINE	OK	011	521495	ONA	1959
OKEENE NW	MAJOR	OK	093	521495	ONA	1959
OKEMAH	OKFUSKEE	OK	107	521526	ON	1921
OKEMAH EAST	OKFUSKEE	OK	107	521588	O	1940
OKEMAH NORTH	OKFUSKEE	OK	107	521619	ON	1923
OKEMAH NW	OKFUSKEE	OK	107	521650	N	1940
OKEMAH SW	OKFUSKEE	OK	107	521681	ON	1971
OKEMAH WEST	OKFUSKEE	OK	107	521712	ON	1941
OKESA WEST	OSAGE	OK	113	521929	ON	1919
OKFUSKEE	OKFUSKEE	OK	107	521960	ON	1917
OKFUSKEE DISTRICT EAST	OKFUSKEE	OK	107	521991	O	1945
OKFUSKEE DISTRICT EAST	OKMULGEE	OK	111	521991	O	1945
OKFUSKEE NORTH	OKFUSKEE	OK	107	522053	O	1945
OKFUSKEE NW	OKFUSKEE	OK	107	001795	O	1974
OKFUSKEE TOWNSITE	OKFUSKEE	OK	107	522115	ON	1962
OKLAHOMA CENTRAL	CREEK	OK	037	522208	ON	1920
OKLAHOMA CENTRAL	OKMULGEE	OK	111	522208	ON	1920
OKLAHOMA CENTRAL SE	OKMULGEE	OK	111	522239	O	1947
OKLAHOMA CITY	CLEVELAND	OK	027	522270	ONA	1928
OKLAHOMA CITY	OKLAHOMA	OK	109	522270	ONA	1928
OKLAHOMA CITY SE	OKLAHOMA	OK	109	522301	ON	1952
OKLAHOMA CITY SOUTH	CLEVELAND	OK	027	522332	ON	1958
OKMULGEE DISTRICT	OKMULGEE	OK	111	522394	O	1906
OKTAHA NE	MUSKOGEE	OK	101	522487	N	1961
OKTAHA NW	MUSKOGEE	OK	101	522518	ON	1943
OLEAN	CREEK	OK	037	523479	ON	1921
OLEAN WEST	CREEK	OK	037	523510	ON	1954
OLIVE (NEW)	CREEK	OK	037	001796	O	1933
OLIVE NORTH	CREEK	OK	037	523882	O	1952
OLIVE NW	CREEK	OK	037	523913	O	1953
OLIVE SOUTH	CREEK	OK	037	523944	O	1940
OLIVET	LINCOLN	OK	081	524161	ON	1953
OLIVET SE	LINCOLN	OK	081	524192	O	1955
OLNEY NE	COAL	OK	029	001800	ON	1977
OLNEY SW	COAL	OK	029	524812	N	1966
OLUSTEE SE	JACKSON	OK	065	525053	N	1978
OLYMPIC	HUGHES	OK	063	525060	ON	1934
OLYMPIC	OKFUSKEE	OK	107	525060	ON	1934
OLYMPIC SW	HUGHES	OK	063	525153	O	1954
OMEGA SOUTH	BLAINE	OK	011	001802	OA	1980
OMEGA WEST	BLAINE	OK	011	525419	OA	1979
ONA NW	TEXAS	OK	139	525463	ONA	1960
ONAPA SW	MCINTOSH	OK	091	525532	N	1981
OOLOGAH	ROGERS	OK	131	526114	ON	1906
OOLOGAH WEST	ROGERS	OK	131	526145	O	1953
OPTIMA NORTH	TEXAS	OK	139	526734	O	1961
OPTIMA NW	TEXAS	OK	139	526765	ON	1958
OPTIMA SOUTH	TEXAS	OK	139	001222	N	1998
OPTIMA WEST	TEXAS	OK	139	526775	N	1977
ORCHARD CITY	OKLAHOMA	OK	109	527207	ON	1954
ORCHARD CITY NE	OKLAHOMA	OK	109	527238	ON	1957
ORIENTA SW	MAJOR	OK	093	528044	ON	1971
ORION NE	MAJOR	OK	093	528059	N	1977
ORION SE	MAJOR	OK	093	528064	ONA	1977
ORLANDO	LOGAN	OK	083	528199	ON	1929
ORLANDO	NOBLE	OK	103	528199	ONA	1929
ORLANDO	PAYNE	OK	119	528199	ON	1929
ORLANDO EAST	PAYNE	OK	119	528230	ON	1941
ORLANDO SE	PAYNE	OK	119	528323	O	1953
ORLANDO SW	LOGAN	OK	083	528385	O	1953
ORR	LOVE	OK	085	528664	O	1981
ORR EAST	LOVE	OK	085	528672	O	1980
ORR NE	LOVE	OK	085	528689	O	1978
ORR NORTH	CARTER	OK	019	528695	O	1959
ORR NORTH	JEFFERSON	OK	067	528695	O	1959
ORR SE	LOVE	OK	085	004180	O	1982
ORR TOWNSITE	LOVE	OK	085	008384	O	1984
OSAGE CITY	OSAGE	OK	113	529067	OA	1904
OSAGE CITY	PAWNEE	OK	117	529067	OA	1904
OSAGE CITY DISTRICT EAST	OSAGE	OK	113	529098	O	1920
OSAGE CITY DISTRICT SE	OSAGE	OK	113	529129	O	1954
OSAGE CITY DISTRICT SE	PAWNEE	OK	117	529129	O	1954
OSAGE-HOMINY DISTRICT	OSAGE	OK	113	529284	O	1917
OSCAR	JEFFERSON	OK	067	529377	O	1924
OSCAR EAST	JEFFERSON	OK	067	529408	O	1966
OSCAR NE	JEFFERSON	OK	067	529439	O	1955
OSCAR NORTH	JEFFERSON	OK	067	529470	O	1950
OSWALT NE	LOVE	OK	085	530152	ONA	1951
OSWALT SW	LOVE	OK	085	002627	O	1982
OTOE CITY	NOBLE	OK	103	530400	O	1941
OTOE CITY EAST	NOBLE	OK	103	530431	O	1943
OTOE CITY SE	NOBLE	OK	103	530524	O	1943
OTOE CITY SOUTH	NOBLE	OK	103	530555	O	1955
OTOE CITY SW	NOBLE	OK	103	530586	O	1952
OVERBROOK	CARTER	OK	019	531268	O	1943
OVERBROOK	LOVE	OK	085	531268	O	1943
OVERBROOK SOUTH	LOVE	OK	085	531330	O	1950
OWASSO	TULSA	OK	143	531888	ON	1913
OWENS WEST	KAY	OK	071	532043	O	1954
OWL	COAL	OK	029	532384	N	1983
OWL EAST	COAL	OK	029	532450	O	1976
OWL SE	COAL	OK	029	532459	ON	1976
OWL SOUTH	COAL	OK	029	532462	ON	1976
OXBOW BEND	KAY	OK	071	532570	O	1954
PACKSADDLE NW	ELLIS	OK	045	534716	N	1978
PADEN	OKFUSKEE	OK	107	534873	ON	1914
PADEN NE	OKFUSKEE	OK	107	534935	O	1944
PADEN NORTH	OKFUSKEE	OK	107	534966	O	1956
PADEN SW	LINCOLN	OK	081	535028	O	1945
PADEN SW	OKFUSKEE	OK	107	535028	O	1945
PADEN WEST	LINCOLN	OK	081	535059	ON	1960
PAGE DISTRICT	OSAGE	OK	113	535555	ON	1916
PAGE DISTRICT	TULSA	OK	143	535555	ON	
PALACINE NE	STEPHENS	OK	137	536144	O	1949
PALACINE NORTH	STEPHENS	OK	137	536175	O	1965
PALACINE NW	STEPHENS	OK	137	536206	O	1951
PALACINE WEST	STEPHENS	OK	137	536299	ON	1950
PANAMA WEST	LE FLORE	OK	079	013406	N	1990
PANOLA	LATIMER	OK	077	538128	N	1964
PANOLA SOUTH	LATIMER	OK	077	013911	N	1990
PAOLI NORTH	MCCLAIN	OK	087	538717	ON	1967
PAPOOSE	HUGHES	OK	063	538872	ON	1924
PAPOOSE	OKFUSKEE	OK	107	538872	ON	1924
PAPOOSE NORTH	OKFUSKEE	OK	107	538934	ON	1950
PAPOOSE SE	HUGHES	OK	063	538965	N	1946
PAPPIN	OSAGE	OK	113	539027	O	1956
PAPPIN NW	OSAGE	OK	113	539058	O	1966
PAPPIN WEST	OSAGE	OK	113	539089	O	1956
PARADISE	PAYNE	OK	119	539182	O	1950
PARADISE NORTH	PAYNE	OK	119	539275	O	1952
PARADISE NW	PAYNE	OK	119	539271	O	1975
PARADISE SW	PAYNE	OK	119	539327	OA	1979
PARKER SOUTH	HARPER	OK	059	540112	N	1972
PARKER SOUTH	WOODWARD	OK	153	540112	N	1972
PARKLAND	LINCOLN	OK	081	540422	N	1979
PARKLAND EAST	LINCOLN	OK	081	540453	O	1946
PARKLAND NE	LINCOLN	OK	081	540484	O	1953
PARKLAND NORTH	LINCOLN	OK	081	001836	ON	1979
PARKLAND WEST	LINCOLN	OK	081	540515	N	1959
PATRICK EAST	PITTSBURG	OK	121	004181	N	1982
PAULINE	OKLAHOMA	OK	109	543429	O	1947
PAULS VALLEY	GARVIN	OK	049	543460	ON	1942
PAULS VALLEY EAST	GARVIN	OK	049	543491	ON	1943
PAULS VALLEY NE	GARVIN	OK	049	543522	O	1958
PAULS VALLEY SE	GARVIN	OK	049	543615	O	1957

Field Name	County Name	State Sub	Co Code	Field Code	Field Type	Disc Year
PAULS VALLEY SOUTH	GARVIN	OK	049	543646	O	1956
PAULS VALLEY SW	GARVIN	OK	049	543677	O	1957
PAULS VALLEY TOWNSITE	GARVIN	OK	049	543692	N	1974
PAULS VALLEY WEST	GARVIN	OK	049	543708	ON	1944
PAW PAW NE	SEQUOYAH	OK	135	544142	N	1966
PAWHUSKA	OSAGE	OK	113	544204	O	1919
PAWHUSKA NE	OSAGE	OK	113	544266	O	1948
PAWHUSKA NORTH	OSAGE	OK	113	544297	N	1972
PAWHUSKA NW	OSAGE	OK	113	544328	O	1957
PAWHUSKA SW	OSAGE	OK	113	544359	O	1947
PAWNEE	PAWNEE	OK	117	544421	O	1985
PAWNEE EAST	PAWNEE	OK	117	544576	O	1941
PAWNEE NORTH	PAWNEE	OK	117	544638	O	1957
PAWNEE NW	PAWNEE	OK	117	544644	O	1979
PAWNEE RESERVATION	PAWNEE	OK	117	544669	O	1946
PAWNEE SE	PAWNEE	OK	117	001842	O	1982
PAWNEE SOUTH	PAWNEE	OK	117	544824	O	1969
PAXTON EAST	OSAGE	OK	113	544948	O	1950
PAXTON SE	OSAGE	OK	113	544979	O	1952
PAYNE	MCCLAIN	OK	087	545010	ONA	1956
PAYSON	LINCOLN	OK	081	545227	O	1940
PAYSON NE	LINCOLN	OK	081	014852	O	1994
PAYSON SOUTH	LINCOLN	OK	081	008793	O	1984
PEARL NE	STEPHENS	OK	137	546026	O	1957
PEARL SE	STEPHENS	OK	137	546050	O	1977
PEARSON SWITCH WEST	POTTAWATOMIE	OK	125	546243	OA	1953
PEARSONIA	OSAGE	OK	113	546274	ON	1919
PEARSONIA EAST	OSAGE	OK	113	546305	O	1945
PEARSONIA NE	OSAGE	OK	113	546336	O	1969
PEARSONIA SE	OSAGE	OK	113	546367	O	1965
PEARSONIA SOUTH	OSAGE	OK	113	546398	O	1945
PECK	LINCOLN	OK	081	546956	ON	1937
PECK DISTRICT	LINCOLN	OK	081	546987	ON	1924
PECK WEST	LINCOLN	OK	081	547080	ON	1950
PECKHAM EAST	KAY	OK	071	547111	O	1953
PECKHAM SE	KAY	OK	071	547142	O	1962
PECKHAM SOUTH	KAY	OK	071	547173	O	1969
PECKHAM SW	KAY	OK	071	547204	O	1947
PEEK NE	ELLIS	OK	045	547753	N	1973
PEEK NW	ELLIS	OK	045	547762	O	1966
PEEK SOUTH	ELLIS	OK	045	547824	ON	1965
PEEK SOUTH	ROGER MILLS	OK	129	547824	ON	1965
PEEK SW	ELLIS	OK	045	547855	ON	1975
PENN CREEK	OSAGE	OK	113	549312	O	1922
PENO	LE FLORE	OK	079	549777	N	1965
PENO	SEQUOYAH	OK	135	549777	N	1965
PENSACOLA WEST	MAYES	OK	097	005989	O	1983
PERKINS EAST	PAYNE	OK	119	550366	O	1974
PERKINS NE	PAYNE	OK	119	550423	O	1981
PERKINS NORTH	PAYNE	OK	119	550428	O	1952
PERKINS NW	PAYNE	OK	119	550459	O	1966
PERKINS SOUTH	LINCOLN	OK	081	550490	ON	1940
PERKINS SW	LINCOLN	OK	081	550521	O	1956
PERRY DISTRICT	NOBLE	OK	103	550862	ON	1922
PERRY EAST	NOBLE	OK	103	005994	O	1984
PERRY NE	NOBLE	OK	103	550982	N	1978
PERRY NORTH	NOBLE	OK	103	550986	ON	1955
PERRY SE	NOBLE	OK	103	551141	OA	1943
PERRY SOUTH	NOBLE	OK	103	551172	ONA	1962
PERRY SW	NOBLE	OK	103	551203	OA	1952
PERRY TOWNSITE	NOBLE	OK	103	551234	N	1961
PERRY TOWNSITE SE	NOBLE	OK	103	004485	O	1983
PERSHING	OSAGE	OK	113	551482	O	1918
PERSHING EAST	OSAGE	OK	113	551513	O	1949
PERSHING NE	OSAGE	OK	113	551544	O	1950
PETTIQUAH	LINCOLN	OK	081	552970	ON	1944
PETTIQUAH	OKFUSKEE	OK	107	552970	ON	1944
PETTIT	OSAGE	OK	113	553063	ON	1923
PETTIT SE	OSAGE	OK	113	553094	O	1961
PHILLIPS LAKE EAST	OSAGE	OK	113	554156	O	1958
PHROSO NE	MAJOR	OK	093	554435	O	1967
PIEDMONT CM NW	CANADIAN	OK	017	555084	ONA	1977
PIEDMONT NE	CANADIAN	OK	017	555086	N	1968
PIEDMONT NW	CANADIAN	OK	017	555123	OA	1973
PIEDMONT SE	CANADIAN	OK	017	555126	O	1976
PIERCE	MCINTOSH	OK	091	555303	N	1966
PIERCE SW	MCINTOSH	OK	091	001228	N	1998
PIKE NORTH	LOVE	OK	085	555799	OA	1951
PIKE SE	LOVE	OK	085	555803	O	1981
PIKE SW	LOVE	OK	085	555794	O	1981
PIKE WEST	LOVE	OK	085	555805	O	1980
PIKES PEAK NORTH	GRADY	OK	051	555861	O	1962
PINE HOLLOW SOUTH	HUGHES	OK	063	556791	N	1959
PINE HOLLOW SOUTH	PITTSBURG	OK	121	556791	N	1959
PINK EAST	POTTAWATOMIE	OK	125	004182	O	1982
PINK NORTH	CLEVELAND	OK	027	557535	OA	1973
PINK NORTH	POTTAWATOMIE	OK	125	557535	OA	1973
PINK SE	POTTAWATOMIE	OK	125	557558	O	1976
PINK SOUTH	CLEVELAND	OK	027	557566	ON	1959
PINK SOUTH	POTTAWATOMIE	OK	125	557566	ON	1959
PIONEER	OSAGE	OK	113	557938	O	1920
PIONEER EAST	OSAGE	OK	113	557969	O	1949
PIONEER SOUTH	OSAGE	OK	113	558000	O	1953
PITTSBURG	PITTSBURG	OK	121	558682	N	1979
PLAINVIEW	BEAVER	OK	007	559473	O	1961
PLAINVIEW NORTH	BEAVER	OK	007	559504	ON	1966
PLAINVIEW SOUTH	BEAVER	OK	007	559535	OA	1959
PLEASANT MOUND	LINCOLN	OK	081	560341	O	1956
PLEASANT MOUND EAST	CREEK	OK	037	560346	OA	1978
PLEASANT MOUND NORTH	LINCOLN	OK	081	560352	OA	1977
PLEASANT MOUND SOUTH	LINCOLN	OK	081	008980	ONA	1985
PLEASANT MOUND SW	LINCOLN	OK	081	560357	N	1978
PLEASANT VALLEY	LOGAN	OK	083	560651	ON	1943
PLEASANT VALLEY EAST	LOGAN	OK	083	560682	O	1954
PLEASANT VALLEY NE	LOGAN	OK	083	560713	O	1954
PLEASANT VALLEY NORTH	PAYNE	OK	119	560744	O	1975
PLEASANT VALLEY NW	PAYNE	OK	119	560756	OA	1978
PLEASANT VALLEY SE	LOGAN	OK	083	560775	O	1957
PLEASANT VALLEY SOUTH	LOGAN	OK	083	560806	ON	1952
PLEASANT VALLEY SW	LOGAN	OK	083	011553	O	1953
POCOLA SOUTH	LE FLORE	OK	079	562093	N	1966
POLLYANNA	CREEK	OK	037	563829	ON	1921
POLLYANNA	OKMULGEE	OK	111	563829	ON	1921
POLO	NOBLE	OK	103	563860	ONA	1934
POLO EAST	NOBLE	OK	103	563891	O	1970
POLO WEST	NOBLE	OK	103	563984	O	1920
PONCA CITY	KAY	OK	071	564139	ON	1917
PONCA CITY NORTH	KAY	OK	071	564170	O	1946
PONCA CITY NW	KAY	OK	071	564201	O	1968
PONCA CITY SE	OSAGE	OK	113	564232	O	1965
PONCA CITY SOUTH	KAY	OK	071	564263	O	1959
PONCA CITY SW	KAY	OK	071	564294	O	1940
PONCA CITY TOWNSITE	KAY	OK	071	000233	N	1978
PONCA CITY WEST	KAY	OK	071	564301	O	1975
POND CREEK NW	OSAGE	OK	113	564573	O	1956
POND CREEK SOUTH	GRANT	OK	053	009894	OA	1986
POND CREEK WEST	GRANT	OK	053	012036	OA	1987
POOLEVILLE EAST	CARTER	OK	019	013157	O	1989
POOR FARM	CREEK	OK	037	565596	O	1920
POOR FARM DISTRICT WEST	CREEK	OK	037	565627	O	1946
POOR FARM SE	CREEK	OK	037	565658	ON	1951
PORTER DISTRICT	WAGONER	OK	145	566712	O	1949
PORTER DISTRICT SE	WAGONER	OK	145	566743	O	1915
PORUM	MUSKOGEE	OK	101	567205	N	1977
PORUM EAST	MUSKOGEE	OK	101	567208	ON	1961
PORUM NORTH	MUSKOGEE	OK	101	567239	O	1957
PORUM NW	MUSKOGEE	OK	101	013730	N	1991
PORUM SOUTH	MUSKOGEE	OK	101	567245	N	1978
POSTLE	TEXAS	OK	139	567983	ONA	1958
POTAPO CREEK	ATOKA	OK	005	568076	O	1932
POTATO HILLS	LATIMER	OK	077	568138	N	1960
POTEAU SE	LE FLORE	OK	079	568212	N	1975
POTEAU-GILMORE	LE FLORE	OK	079	568200	N	1910
POWELL SOUTH	MARSHALL	OK	095	569440	O	1958
PRAGUE	LINCOLN	OK	081	569952	O	1940
PRAGUE	POTTAWATOMIE	OK	125	569952	O	1940
PRAGUE EAST	LINCOLN	OK	081	569983	O	1950
PRAGUE NE	LINCOLN	OK	081	570014	O	1959
PRAGUE NORTH	LINCOLN	OK	081	009046	O	1985
PRAGUE SOUTH	POTTAWATOMIE	OK	125	570045	O	1959
PRAGUE SW	LINCOLN	OK	081	013916	O	1991
PRAGUE WEST	LINCOLN	OK	081	570076	O	1948
PRAIRIE BELL EAST	OKLAHOMA	OK	109	570169	ON	1947
PRAIRIE BELL NORTH	LOGAN	OK	083	570200	O	1963
PRAIRIE BELL NW	LOGAN	OK	083	570231	O	1959
PRAIRIE BELL NW	OKLAHOMA	OK	109	570231	O	1959
PRAIRIE CENTER NE	GRANT	OK	053	570355	O	1956
PRAIRIE CENTER NORTH	PAWNEE	OK	117	001884	O	1981
PRAIRIE CENTER SE	GARFIELD	OK	047	570386	O	1960
PRAIRIE GEM	LINCOLN	OK	081	570603	OA	1959
PRAIRIE GEM NORTH	LINCOLN	OK	081	008259	OA	1997
PRAIRIE GEM SE	LINCOLN	OK	081	570628	O	1981
PRAIRIE GEM SW	LINCOLN	OK	081	570634	OA	1962
PRAIRIE HOME SE	GRANT	OK	053	010838	O	1986
PRAIRIE HOME SOUTH	GRANT	OK	053	570820	O	1952
PRAIRIE SPRINGS NW	OSAGE	OK	113	570999	O	1979
PRAIRIE SPRINGS SW	OSAGE	OK	113	571037	O	1958
PRAIRIE SPRINGS WEST	OSAGE	OK	113	571044	O	1978
PRAIRIE VIEW	PAYNE	OK	119	571130	ONA	1949
PRAIRIE VIEW EAST	PAYNE	OK	119	571134	OA	1979
PRAIRIE VIEW NE	PAYNE	OK	119	571138	OA	1981
PRAIRIE VIEW SE	PAYNE	OK	119	571161	ONA	1967
PRAIRIE VIEW SOUTH	PAYNE	OK	119	009895	O	1985
PRAIRIE VIEW SW	PAYNE	OK	119	001886	O	1982
PRAIRIE VIEW WEST	LOGAN	OK	083	571192	OA	1968
PRAIRIE VIEW WEST	PAYNE	OK	119	571192	OA	1968
PRAIRIEDALE	STEPHENS	OK	137	571223	O	1954
PRUE	OSAGE	OK	113	573920	ON	1926
PURCELL	MCCLAIN	OK	087	575199	OA	1972
PURCELL NORTH	MCCLAIN	OK	087	575230	O	1957
PURCELL SOUTH	MCCLAIN	OK	087	575238	O	1980
PURCELL TOWNSHIP	MCCLAIN	OK	087	001095	O	1998
PURCELL WEST	MCCLAIN	OK	087	575245	ON	1982
PURDY SOUTH	GARVIN	OK	049	575416	O	1954
PURDY WEST	GARVIN	OK	049	575447	O	1955
PUTNAM	CUSTER	OK	039	575633	ONA	1957
PUTNAM	DEWEY	OK	043	575633	ONA	1957
PUTNAM	ROGER MILLS	OK	129	575633	ONA	1957
PYRAMID CORNERS SW	CRAIG	OK	035	576432	N	1972
QUAPAW	OSAGE	OK	113	578988	O	1914
QUAY NORTH	PAWNEE	OK	117	579174	O	1955
QUINLAN EAST	WOODWARD	OK	153	010160	OA	1983
QUINLAN NE	WOODWARD	OK	153	580001	N	1976
QUINTON DISTRICT	HASKELL	OK	061	580321	N	1913
QUINTON DISTRICT	PITTSBURG	OK	121	580321	N	1913
RABBIT CREEK WEST	COTTON	OK	033	582251	O	1949
RAIFORD NORTH	MCINTOSH	OK	091	583325	N	1973
RAIFORD SE	MCINTOSH	OK	091	583337	N	1956
RAIFORD WEST	MCINTOSH	OK	091	583368	N	1965
RAINEY MOUNTAIN	KIOWA	OK	075	583802	N	1957
RAINEY NE	WASHITA	OK	149	002637	N	1982
RAINEY NORTH	WASHITA	OK	149	014509	N	1992
RAINEY SOUTH	KIOWA	OK	075	583864	ON	1954
RAINEY SOUTH	WASHITA	OK	149	583864	ON	1954
RAINOLA DISTRICT	STEPHENS	OK	137	583957	OA	1921
RALSTON DISTRICT	PAWNEE	OK	117	584546	O	1909
RALSTON NE	OSAGE	OK	113	584608	O	1956
RALSTON NORTH	PAWNEE	OK	117	584624	O	1976
RALSTON NW	PAWNEE	OK	117	584639	O	1956
RAMBO	PAWNEE	OK	117	584732	OA	1976
RAMBO NE	PAWNEE	OK	117	012834	N	1988
RAMONA	OSAGE	OK	113	584980	O	1911
RAMONA	WASHINGTON	OK	147	584980	O	1911
RAMSEY	PAYNE	OK	119	585135	O	1938
RAMSEY NE	PAYNE	OK	119	585259	O	1949
RAMSEY NORTH	PAYNE	OK	119	585290	O	1952
RAMSEY SE	PAYNE	OK	119	585321	O	1948
RAMSEY SOUTH	PAYNE	OK	119	585352	O	1952
RANDLETT SW	COTTON	OK	033	586096	O	1947
RANGE SW	TEXAS	OK	139	586282	ON	1964
RAVENDALE	LINCOLN	OK	081	587739	ON	1961
RAVENDALE NE	LINCOLN	OK	081	587770	O	1955
RAVENDALE NE	PAYNE	OK	119	587770	O	1955
RAVENDALE SW	LINCOLN	OK	081	587801	O	1956
RAVIA SOUTH	JOHNSTON	OK	069	001121	O	1998
RAVIA WEST	JOHNSTON	OK	069	587909	O	1972

Field Name	County Name	State Sub	Co Code	Field Code	Field Type	Disc Year
REAMS NW	PITTSBURG	OK	121	589313	N	1963
REAMS SE	PITTSBURG	OK	121	589344	N	1943
RECK EAST	CARTER	OK	019	589612	OA	1978
RECK SOUTH	CARTER	OK	019	589617	O	1981
RECK SW	CARTER	OK	019	589623	OA	1960
RECK WEST	CARTER	OK	019	589654	O	1971
RED BANK	CREEK	OK	037	589840	O	1918
RED BANK SOUTH	CREEK	OK	037	589902	O	1947
RED BANK WEST	CREEK	OK	037	589933	ON	1968
RED BLUFF	OSAGE	OK	113	590026	O	1950
RED BLUFF DISTRICT NORTH	OSAGE	OK	113	590057	O	1951
RED BLUFF NE	OSAGE	OK	113	590088	O	1960
RED BLUFF NORTH	OSAGE	OK	113	590119	O	1924
RED FORK DISTRICT	CREEK	OK	037	590832	ON	1901
RED FORK DISTRICT	OSAGE	OK	113	590832	ON	1901
RED FORK DISTRICT	TULSA	OK	143	590832	ON	1901
RED HILL	POTTAWATOMIE	OK	125	590894	O	1949
RED HILL NORTH	POTTAWATOMIE	OK	125	000777	O	1981
RED HILL NW	POTTAWATOMIE	OK	125	590943	N	1975
RED HILL WEST	POTTAWATOMIE	OK	125	590956	ONA	1965
RED MOUND	LINCOLN	OK	081	591514	OA	1950
RED MOUND NW	LINCOLN	OK	081	591539	O	1980
RED MOUND WEST	LINCOLN	OK	081	591576	N	1960
RED OAK SOUTH	LATIMER	OK	077	591708	N	1990
RED OAK-NORRIS	LATIMER	OK	077	591700	N	1910
RED OAK-NORRIS	LE FLORE	OK	079	591700	N	1910
RED RIVER BED	TILLMAN	OK	141	591793	O	1920
RED ROCK	NOBLE	OK	103	591855	ON	1945
RED ROCK EAST	NOBLE	OK	103	591886	O	1954
RED ROCK SW	NOBLE	OK	103	591917	ON	1956
RED ROCK WEST	NOBLE	OK	103	591948	O	1955
RED SPRING NORTH	CLEVELAND	OK	027	591970	O	1960
RED SPRING SE	POTTAWATOMIE	OK	125	591979	O	1953
RED SPRING SOUTH	CLEVELAND	OK	027	002638	O	1982
REDBIRD DISTRICT	WAGONER	OK	145	592289	ON	1949
REDDEN	ATOKA	OK	005	592351	O	1914
REDDEN NORTH	ATOKA	OK	005	013919	N	1990
REEDING SOUTH	CANADIAN	OK	017	593560	ON	1946
REEDING SOUTH	KINGFISHER	OK	073	593560	ON	1946
REMINGTON	OSAGE	OK	113	595513	O	1924
REMINGTON SE	OSAGE	OK	113	595631	O	1981
RENFROW	GRANT	OK	053	596037	N	1985
RENFROW EAST	GRANT	OK	053	596040	O	1949
RENFROW NE	GRANT	OK	053	596049	O	1978
RENFROW NORTH	GRANT	OK	053	596060	N	1978
RENFROW SE	GRANT	OK	053	596071	O	1962
RENFROW SOUTH	GRANT	OK	053	596102	O	1956
RENFROW SW	GRANT	OK	053	596133	O	1962
RENTIESVILLE	MCINTOSH	OK	091	596421	N	1978
RENTIESVILLE NORTH	MCINTOSH	OK	091	596427	N	1978
RETROP NW	BECKHAM	OK	009	596753	N	1972
RETROP SOUTH	KIOWA	OK	075	596774	O	1975
RETROP SW	GREER	OK	055	596784	O	1954
REYDON	ROGER MILLS	OK	129	597115	N	1962
REYNOLDS	ATOKA	OK	005	597342	N	1980
RICE	TEXAS	OK	139	598505	ONA	1967
RICE EAST	TEXAS	OK	139	598598	ON	1968
RICE NE	TEXAS	OK	139	598629	ON	1963
RICE SOUTH	TEXAS	OK	139	598660	O	1970
RICE WEST	TEXAS	OK	139	598722	N	1956
RICH HILL SOUTH	POTTAWATOMIE	OK	125	598877	O	1953
RICH VALLEY	GRANT	OK	053	598939	O	1949
RICH VALLEY NW	GRANT	OK	053	598970	O	1954
RICH VALLEY WEST	GRANT	OK	053	599032	O	1957
RICHARDS SW	COMANCHE	OK	031	599280	O	1949
RICHLAND	CANADIAN	OK	017	599683	ONA	1972
RICHLAND CENTER NORTH	TEXAS	OK	139	599714	O	1956
RICHLAND CENTER SOUTH	TEXAS	OK	139	599751	ON	1975
RICHMOND NW	WOODWARD	OK	153	600091	N	1980
RINGLING NORTH	JEFFERSON	OK	067	602132	O	1948
RINGLING WEST	JEFFERSON	OK	067	007513	O	1983
RINGS NE	ALFALFA	OK	003	013284	N	1988
RINGWOOD	ALFALFA	OK	003	602225	ONA	1945
RINGWOOD	BLAINE	OK	011	602225	ONA	1945
RINGWOOD	GARFIELD	OK	047	602225	ONA	1945
RINGWOOD	MAJOR	OK	093	602225	ONA	1945
RIPLEY	PAYNE	OK	119	602659	O	1914
RIPLEY NE	PAYNE	OK	119	602721	ON	1963
RIPLEY NORTH	PAYNE	OK	119	602752	ON	1923
RIPLEY SE	PAYNE	OK	119	602783	ON	1951
RIPLEY SOUTH	LINCOLN	OK	081	602814	O	1952
RIPLEY SOUTH	PAYNE	OK	119	602814	O	1952
RITBERGER EAST	OSAGE	OK	113	603279	O	1959
RITBERGER SE	OSAGE	OK	113	603310	O	1956
RITBERGER SW	OSAGE	OK	113	603341	O	1956
ROBBERSON SE	CARTER	OK	019	605520	O	1949
ROBBERSON SE	GARVIN	OK	049	605520	O	1949
ROBINSON CREEK EAST	LINCOLN	OK	081	606388	O	1954
ROBINSON CREEK SE	LINCOLN	OK	081	606419	O	1959
ROCK CREEK	PAWNEE	OK	117	607659	O	1968
ROCK ISLAND	LE FLORE	OK	079	608000	N	1917
ROCK NORTH	CREEK	OK	037	608186	O	1955
ROCKY	WASHITA	OK	149	609209	ON	1946
ROCKY FORD	GRADY	OK	051	609364	N	1982
ROCKY FORD SOUTH	GRADY	OK	051	004269	N	1983
ROCKY NORTH	WASHITA	OK	149	001153	N	1998
ROCKY POINT EAST	CLEVELAND	OK	027	609557	OA	1973
ROCKY POINT NW	CLEVELAND	OK	027	609581	OA	1968
ROCKY POINT SE	CLEVELAND	OK	027	609608	O	1981
ROCKY POINT SOUTH	CLEVELAND	OK	027	609612	OA	1957
ROCKY POINT SW	CLEVELAND	OK	027	609643	O	1956
ROCKY SE	KIOWA	OK	075	007656	N	1984
ROLL NW	ROGER MILLS	OK	129	611286	ON	1969
ROLL SW	ROGER MILLS	OK	129	004186	N	1982
ROMULUS	POTTAWATOMIE	OK	125	611999	OA	1940
ROMULUS NORTH	POTTAWATOMIE	OK	125	612030	OA	1942
ROMULUS NW	POTTAWATOMIE	OK	125	612061	O	1955
ROMULUS SOUTH	POTTAWATOMIE	OK	125	612092	O	1952
ROMULUS SW	POTTAWATOMIE	OK	125	612123	O	1944
ROMULUS TOWNSITE	POTTAWATOMIE	OK	125	612154	O	1942
ROPER	PONTOTOC	OK	123	612495	O	1942
ROSEDALE	MCCLAIN	OK	087	613518	O	1956
ROSEDALE EAST	MCCLAIN	OK	087	613549	O	1963
ROSEDALE NE	POTTAWATOMIE	OK	125	613580	O	1960
ROSEDALE NORTH	CLEVELAND	OK	027	012055	O	1987
ROSEDALE SE	MCCLAIN	OK	087	613642	O	1965
ROSEDALE SW	MCCLAIN	OK	087	613663	O	1975
ROSEDALE WEST	MCCLAIN	OK	087	613673	O	1981
ROSENWALD	OKFUSKEE	OK	107	613890	O	1948
ROSENWALD SOUTH	OKFUSKEE	OK	107	613921	O	1951
ROSS DAY EAST	OSAGE	OK	113	614324	O	1951
ROSS DAY NE	OSAGE	OK	113	614355	O	1967
ROSS DAY NORTH	OSAGE	OK	113	614361	O	1973
ROSS DAY SE	OSAGE	OK	113	614380	O	1977
ROSS DAY SOUTH	OSAGE	OK	113	614386	O	1958
ROSS DAY SW	OSAGE	OK	113	614389	O	1977
ROSS DAY WEST	NOBLE	OK	103	000790	O	1982
ROSS NE	LINCOLN	OK	081	614417	N	1969
ROSSTON SW	BEAVER	OK	007	614727	O	1966
ROSSVILLE SW	LINCOLN	OK	081	614758	O	1951
ROULETTE CREEK	CLEVELAND	OK	027	615378	O	1950
ROULETTE CREEK NORTH	CLEVELAND	OK	027	615409	O	1953
ROULETTE CREEK SE	CLEVELAND	OK	027	615440	O	1952
ROULETTE CREEK SOUTH	CLEVELAND	OK	027	615471	O	1967
ROULETTE CREEK SW	CLEVELAND	OK	027	004187	O	1982
ROVER	POTTAWATOMIE	OK	125	616246	ON	1945
ROVER NORTH	POTTAWATOMIE	OK	125	616277	O	1950
ROYAL WEST	STEPHENS	OK	137	617114	O	1953
RUSH SPRINGS EAST	GRADY	OK	051	000792	N	1981
RUSH SPRINGS SE	GRADY	OK	051	619520	N	1983
RUSH SPRINGS SW	GRADY	OK	051	619541	ON	1954
RUSK	OKFUSKEE	OK	107	619665	O	1941
RUSK NW	OKFUSKEE	OK	107	619696	O	1949
RUSK SOUTH	SEMINOLE	OK	133	619727	O	1951
RUSSELL NORTH	LOGAN	OK	083	620068	O	1973
RUSSELL NW	LOGAN	OK	083	620078	OA	1975
RUSSELL SE	LOGAN	OK	083	620161	O	1966
RUTHDALE SW	NOWATA	OK	105	620657	O	1971
SAC AND FOX NORTH	LINCOLN	OK	081	623356	O	1944
SACRED HEART	POTTAWATOMIE	OK	125	623542	O	1939
SACRED HEART WEST	POTTAWATOMIE	OK	125	623551	O	1980
SAGEEYAH	ROGERS	OK	131	624162	O	1942
SALEM	MCINTOSH	OK	091	625030	N	1960
SALEM EAST	MCINTOSH	OK	091	625185	N	1962
SALEM NE	OKMULGEE	OK	111	625216	N	1958
SALEM NORTH	OKMULGEE	OK	111	625247	N	1965
SALEM SE	MCINTOSH	OK	091	625278	N	1964
SALEM SOUTH	MCINTOSH	OK	091	006387	N	1996
SALEM SW	MCINTOSH	OK	091	625309	N	1957
SALLISAW NE	SEQUOYAH	OK	135	010848	N	1985
SALLISAW SE	SEQUOYAH	OK	135	625758	N	1976
SALLISAW SW	SEQUOYAH	OK	135	000795	N	1982
SALT FORK EAST	GRANT	OK	053	626580	O	1964
SALT FORK SE (NEW)	GARFIELD	OK	047	002235	OA	1956
SALT FORK SE (NEW)	GRANT	OK	053	002235	OA	1956
SALT FORK SOUTH	GRANT	OK	053	626642	O	1956
SALT FORK SW	GRANT	OK	053	626673	O	1950
SALT FORK WEST	GRANT	OK	053	626704	O	1960
SALT PLAINS NE	ALFALFA	OK	003	011248	N	1987
SALT SPRINGS NORTH	HARPER	OK	059	006161	N	1983
SAMPSEL NE	CIMARRON	OK	025	627510	N	1945
SAMS	NOBLE	OK	103	627541	O	1925
SAMS NORTH	NOBLE	OK	103	627634	O	1953
SAMS NW	NOBLE	OK	103	627665	ON	1959
SAMS SW	NOBLE	OK	103	627727	O	1954
SAMS WEST	NOBLE	OK	103	627758	ON	1965
SANCHO NE	SEMINOLE	OK	133	629494	ON	1967
SANCHO NORTH	SEMINOLE	OK	133	629525	ON	1951
SANCHO NW	SEMINOLE	OK	133	629556	O	1964
SAND HILL SW	ALFALFA	OK	003	012058	OA	1988
SAND SPRINGS DISTRICT	CREEK	OK	037	630455	ON	1916
SAND SPRINGS DISTRICT	TULSA	OK	143	630455	ON	1916
SANDY CREEK	MURRAY	OK	099	631385	O	1948
SAPULPA DISTRICT	CREEK	OK	037	633586	ONA	1909
SAPULPA DISTRICT	OKMULGEE	OK	111	633586	ONA	1909
SAPULPA DISTRICT	TULSA	OK	143	633586	ONA	1909
SASAKWA NW	SEMINOLE	OK	133	634547	O	1960
SASAKWA WEST	SEMINOLE	OK	133	634593	O	1981
SATCHELL VALLEY	GRANT	OK	053	634795	O	1983
SAVANNA NE	PITTSBURG	OK	121	635670	N	1980
SAYRE DISTRICT	BECKHAM	OK	009	636500	ON	1946
SAYRE EAST	BECKHAM	OK	009	009146	N	1985
SAYRE SE	BECKHAM	OK	009	636531	N	1968
SCHLEGEL EAST	PAYNE	OK	119	637686	O	1922
SCHLEGEL NORTH	PAYNE	OK	119	637748	ON	1943
SCHLEGEL SE	PAYNE	OK	119	637810	O	1950
SCHLEGEL SW	PAYNE	OK	119	637841	O	1958
SCHULTER	OKMULGEE	OK	111	639360	ON	1907
SCIPIO NW	MCINTOSH	OK	091	639825	N	1944
SCIPIO NW	PITTSBURG	OK	121	639825	N	1944
SCOTT GAS AREA	OKFUSKEE	OK	107	640259	N	1945
SCOTT NORTH	OKFUSKEE	OK	107	640352	N	1953
SEARIGHT	SEMINOLE	OK	133	641724	O	1926
SEARIGHT EAST	SEMINOLE	OK	133	641755	O	1939
SEARIGHT NE	SEMINOLE	OK	133	641778	O	1973
SEARIGHT NORTH	SEMINOLE	OK	133	641786	O	1934
SEAY	JEFFERSON	OK	067	641879	O	1924
SEDAN	KIOWA	OK	075	642375	O	1956
SEDAN NORTH	KIOWA	OK	075	642406	O	1956
SEGER	WASHITA	OK	149	642730	N	1980
SEILING NE	DEWEY	OK	043	643119	ONA	1952
SEILING NE	MAJOR	OK	093	643119	ONA	1952
SEILING NE	WOODWARD	OK	153	643119	ONA	1952
SEILING SE	DEWEY	OK	043	643145	N	1981
SEILING SW	DEWEY	OK	043	643181	N	1965
SELMAN NE	HARPER	OK	059	643739	N	1963
SEMINOLE	SEMINOLE	OK	133	643956	ONA	1926
SEMINOLE WEST	SEMINOLE	OK	133	644173	O	1930
SENTINEL	WASHITA	OK	149	644434	N	1981
SENTINEL WEST	WASHITA	OK	149	644452	O	1943
SEQUOYAH	SEQUOYAH	OK	135	644545	N	1910
SEWARD EAST	LOGAN	OK	083	645878	O	1964
SEWARD NE	LOGAN	OK	083	645909	O	1961
SEWARD NORTH	LOGAN	OK	083	645944	OA	1976

Field Name	County Name	State Sub	Co Code	Field Code	Field Type	Disc Year
SEWARD NW	LOGAN	OK	083	645971	O	1966
SEWARD SE	LOGAN	OK	083	646002	O	1957
SEWARD SW	LOGAN	OK	083	009928	O	1985
SHADY GROVE SOUTH	HUGHES	OK	063	646602	N	1974
SHADY GROVE SW	HUGHES	OK	063	646607	N	1961
SHADY GROVE WEST	HUGHES	OK	063	646638	ONA	1961
SHAMROCK DISTRICT WEST	CREEK	OK	037	647506	O	1932
SHAMROCK DISTRICT WEST	LINCOLN	OK	081	647506	O	1932
SHARON NORTH	WOODWARD	OK	153	648080	N	1975
SHARON WEST	WOODWARD	OK	153	648188	ON	1957
SHATTUCK	ELLIS	OK	045	648467	ONA	1978
SHATTUCK NORTH	ELLIS	OK	045	648502	N	1974
SHATTUCK WEST	ELLIS	OK	045	648529	ONA	1958
SHAWNEE	POTTAWATOMIE	OK	125	648715	O	1934
SHAWNEE EAST	POTTAWATOMIE	OK	125	648761	O	1937
SHAWNEE LAKE	POTTAWATOMIE	OK	125	648777	ON	1943
SHAWNEE LAKE NORTH	POTTAWATOMIE	OK	125	002645	OA	1982
SHAWNEE LAKE NW	POTTAWATOMIE	OK	125	648839	O	1958
SHAWNEE LAKE WEST	POTTAWATOMIE	OK	125	648870	O	1947
SHAWNEE NE	POTTAWATOMIE	OK	125	648901	O	1937
SHAWNEE SOUTH	POTTAWATOMIE	OK	125	648963	O	1943
SHAWNEE SW	POTTAWATOMIE	OK	125	648994	OA	1943
SHEEP CREEK	PONTOTOC	OK	123	649242	O	1964
SHEEP CREEK WEST	PONTOTOC	OK	123	649273	O	1963
SHELDON	OKFUSKEE	OK	107	649831	O	1916
SHELDON SE	OKFUSKEE	OK	107	649924	O	1947
SHELL LAKE	GARFIELD	OK	047	650100	OA	1976
SHELL LAKE NORTH	OSAGE	OK	113	650110	O	1950
SHELL LAKE NW	OSAGE	OK	113	650141	O	1947
SHELL LAKE WEST	GARFIELD	OK	047	000806	ON	1978
SHIDLER EAST	OSAGE	OK	113	651815	O	1955
SHIDLER NE	OSAGE	OK	113	651818	O	1980
SHIDLER SE	OSAGE	OK	113	651846	OA	1972
SHOLEM ALECHEM NORTH	STEPHENS	OK	137	653365	O	1953
SHOPTON SE	MUSKOGEE	OK	101	653629	N	1975
SHORT SE	SEQUOYAH	OK	135	015922	N	1996
SHORT SOUTH	SEQUOYAH	OK	135	015680	N	1995
SHO-VEL-TUM	CARTER	OK	019	653086	ONA	1905
SHO-VEL-TUM	GARVIN	OK	049	653086	ONA	1905
SHO-VEL-TUM	STEPHENS	OK	137	653086	ONA	1905
SICKLES NORTH	CADDO	OK	015	655077	ON	1974
SIGNAL HILLS	OSAGE	OK	113	655442	O	1944
SILO	BRYAN	OK	013	655814	ON	1973
SILO EAST	BRYAN	OK	013	655818	ON	1975
SILO NORTH	BRYAN	OK	013	006510	O	1984
SILO NW	BRYAN	OK	013	002648	O	1982
SILO WEST	BRYAN	OK	013	013932	OA	1990
SILVER CITY NE	CREEK	OK	037	656093	O	1956
SIMON	LOVE	OK	085	656982	O	1979
SIMON NE	CARTER	OK	019	656988	O	1977
SIMON NORTH	CARTER	OK	019	656992	O	1957
SIMON NW	LOVE	OK	085	656996	O	1980
SIMON SE	LOVE	OK	085	656030	OA	1981
SIMON SOUTH	LOVE	OK	085	000811	O	1982
SIMON SW	LOVE	OK	085	000812	O	1979
SIMPSON SE	MARSHALL	OK	095	657240	N	1972
SIVELLS BEND	LOVE	OK	085	658325	OA	1945
SIX MILE NW	BEAVER	OK	007	658542	ONA	1961
SIX MILE SOUTH	BEAVER	OK	007	658604	ONA	1959
SIX MILE WEST	BEAVER	OK	007	658635	ON	1970
SKEDEE	PAWNEE	OK	117	658984	O	1942
SKEDEE NORTH	PAWNEE	OK	117	659015	O	1953
SKEDEE NW	PAWNEE	OK	117	659046	O	1962
SKEDEE SE	PAWNEE	OK	117	659077	O	1965
SKEDEE SOUTH	PAWNEE	OK	117	659087	O	1973
SKEDEE WEST	PAWNEE	OK	117	659108	O	1950
SKELLYVILLE (NEW)	LINCOLN	OK	081	000814	ON	1924
SKELLYVILLE EAST	LINCOLN	OK	081	659325	O	1958
SKIATOOK	OSAGE	OK	113	659449	O	1906
SKIATOOK	TULSA	OK	143	659449	O	1906
SLICK	CREEK	OK	037	660844	ON	1913
SLICK DISTRICT NORTH	CREEK	OK	037	660937	O	1947
SLICK DISTRICT NORTH	OKMULGEE	OK	111	660937	O	1947
SLICK WEST	CREEK	OK	037	661185	O	1947
SOLDIER CREEK	COTTON	OK	033	664781	O	1946
SOONER TREND	BLAINE	OK	011	665959	ONA	1942
SOONER TREND	GARFIELD	OK	047	665959	ONA	1938
SOONER TREND	KINGFISHER	OK	073	665959	ONA	1942
SOONER TREND	LOGAN	OK	083	665959	ONA	1942
SOONER TREND	MAJOR	OK	093	665959	ONA	1942
SOONER VALLEY NORTH	PAYNE	OK	119	665990	O	1955
SOONER VALLEY NW	PAYNE	OK	119	008628	OA	1984
SOONER VALLEY WEST	PAYNE	OK	119	013560	OA	1990
SOONERVILLE EAST	LINCOLN	OK	081	666021	O	1950
SOONERVILLE NE	LINCOLN	OK	081	666052	O	1953
SOONERVILLE NE	PAYNE	OK	119	666052	O	1953
SOONERVILLE NW	PAYNE	OK	119	008385	O	1975
SOONERVILLE SW	LINCOLN	OK	081	666090	O	1981
SOPASCO	CARTER	OK	019	010190	O	1926
SPARKS EAST	LINCOLN	OK	081	667757	ON	1950
SPARKS NE	LINCOLN	OK	081	667819	O	1951
SPARKS NORTH	LINCOLN	OK	081	667850	O	1966
SPARKS SOUTH	LINCOLN	OK	081	667912	O	1945
SPARKS SW	LINCOLN	OK	081	667943	O	1961
SPARKS WEST	LINCOLN	OK	081	667974	O	1980
SPENCER DISTRICT	OKMULGEE	OK	111	669090	OA	1917
SPENCER DISTRICT	TULSA	OK	143	669090	OA	1917
SPENCER DISTRICT	WAGONER	OK	145	669090	OA	1917
SPIRO SE	LE FLORE	OK	079	669865	N	1962
SPORN	LINCOLN	OK	081	670299	O	1936
SPORN NE	PAYNE	OK	119	670361	ON	1947
SPORN SOUTH	LINCOLN	OK	081	670423	ON	1957
SPORN SW	LINCOLN	OK	081	670454	O	1952
SPORN WEST	LINCOLN	OK	081	670485	O	1955
SPRING	JEFFERSON	OK	067	670795	O	1924
SPRING CREEK	LINCOLN	OK	081	670919	ON	1952
SPRINGER	CARTER	OK	019	671508	ONA	1965
SPRINGHILL WEST	WAGONER	OK	145	671756	O	1949
SQUAW CREEK	BLAINE	OK	011	672624	N	1959
SQUIRREL CREEK SOUTH	DEWEY	OK	043	672717	OA	1968
ST JOHN NORTH	OSAGE	OK	113	673787	O	1955
ST JOHN NW	OSAGE	OK	113	673818	O	1953
ST LOUIS	POTTAWATOMIE	OK	125	674097	ONA	1925
ST LOUIS	SEMINOLE	OK	133	674097	ONA	1925
ST LOUIS EAST	POTTAWATOMIE	OK	125	674190	O	1941
STAFFORD	CUSTER	OK	039	675275	N	1982
STAFFORD NORTH	CUSTER	OK	039	675326	ON	1972
STAGE STAND	STEPHENS	OK	137	675399	O	1946
STAGE STAND NE	STEPHENS	OK	137	675430	N	1955
STAGE STAND SE	STEPHENS	OK	137	675461	ON	1955
STANLEY	PUSHMATAHA	OK	127	676422	N	1985
STAR WEST	BLAINE	OK	011	676794	OA	1969
STARR VALLEY	PAYNE	OK	119	677290	O	1950
STARR VALLEY EAST	PAYNE	OK	119	010861	O	1986
STARR VALLEY NE	PAYNE	OK	119	009948	O	1985
STARR VALLEY NORTH	PAYNE	OK	119	006443	O	1983
STARR VALLEY SE	PAYNE	OK	119	677321	O	1956
STEALY NE	MCCLAIN	OK	087	678127	O	1963
STEEDMAN	PONTOTOC	OK	123	678561	O	1916
STEEDMAN NE	PONTOTOC	OK	123	678592	N	1972
STEEDMAN SW	PONTOTOC	OK	123	678685	ON	1948
STELLA (NEW)	CLEVELAND	OK	027	679398	O	1955
STELLA EAST	CLEVELAND	OK	027	679367	OA	1950
STELLA NW	CLEVELAND	OK	027	002595	O	1982
STERLING	COMANCHE	OK	031	679832	ONA	1982
STERLING EAST	COMANCHE	OK	031	679863	N	1982
STERLING EAST	GRADY	OK	051	679863	N	1982
STERLING WEST	COMANCHE	OK	031	680049	ON	1962
STIDHAM	MCINTOSH	OK	091	680545	O	1914
STIDHAM EAST	MCINTOSH	OK	091	680550	N	1975
STIDHAM SE	MCINTOSH	OK	091	012286	N	1988
STIDHAM SOUTH	MCINTOSH	OK	091	680559	N	1977
STIGLER	HASKELL	OK	061	680607	N	1974
STIGLER WEST	HASKELL	OK	061	680623	N	1976
STILLWATER (NEW)	PAYNE	OK	119	002434	O	1943
STILLWATER AIRPORT	PAYNE	OK	119	680762	O	1953
STILLWATER AIRPORT NW	NOBLE	OK	103	680799	OA	1980
STILLWATER AIRPORT NW	PAYNE	OK	119	680799	OA	1980
STILLWATER NE	PAYNE	OK	119	011594	OA	1987
STILLWATER NORTH	PAYNE	OK	119	680855	OA	1955
STILLWATER NW	PAYNE	OK	119	680850	O	1975
STILLWATER SE	PAYNE	OK	119	680917	ON	1935
STILLWATER WEST	PAYNE	OK	119	681010	O	1940
STOCKHOLM SE	HARPER	OK	059	681444	N	1957
STOCKHOLM WEST (NEW)	HARPER	OK	059	002436	O	1959
STOCKTON	LOVE	OK	085	681568	O	1936
STONE	LINCOLN	OK	081	681847	O	1955
STONE NE	LINCOLN	OK	081	682002	N	1967
STONEBLUFF DISTRICT	MUSKOGEE	OK	101	681909	ON	1915
STONEBLUFF DISTRICT	TULSA	OK	143	681909	ON	1915
STONEBLUFF DISTRICT	WAGONER	OK	145	681909	ON	1915
STONEWALL NE	COAL	OK	029	682436	N	1953
STONEWALL NE	PONTOTOC	OK	123	682436	N	1953
STONY POINT NORTH	CADDO	OK	015	682653	O	1966
STRATFORD SE	GARVIN	OK	049	683738	ON	1954
STRATFORD SOUTH	GARVIN	OK	049	683769	O	1956
STRATFORD SW	GARVIN	OK	049	683800	O	1955
STRATFORD WEST	GARVIN	OK	049	683808	O	1978
STRIKER DISTRICT	WAGONER	OK	145	684544	O	1917
STROHM	OSAGE	OK	113	684823	O	1956
STROHM EAST	OSAGE	OK	113	684854	O	1955
STROHM NORTH	OSAGE	OK	113	684885	O	1954
STROHM NW	OSAGE	OK	113	684916	O	1964
STRONG CITY DISTRICT	ROGER MILLS	OK	129	010199	ON	1966
STRONG EAST	BEAVER	OK	007	015054	O	1973
STROUD	CREEK	OK	037	685102	ONA	1923
STROUD	LINCOLN	OK	081	685102	ONA	1923
STROUD EAST	CREEK	OK	037	685195	ON	1940
STROUD NE	LINCOLN	OK	081	685226	ON	1952
STROUD NORTH	LINCOLN	OK	081	685257	N	1937
STUART SW	HUGHES	OK	063	685660	N	1959
STURGIS EAST	TEXAS	OK	139	686063	O	1954
STURGIS NORTH (NEW)	CIMARRON	OK	025	002449	N	1953
STURGIS NW	CIMARRON	OK	025	686125	N	1953
STURGIS SE	TEXAS	OK	139	686156	O	1957
SULPHUR NW	MURRAY	OK	099	687830	O	1947
SUMMERFIELD WEST	LE FLORE	OK	079	688078	N	1990
SUMNER DISTRICT NORTH	NOBLE	OK	103	688512	O	1953
SUMNER EAST	NOBLE	OK	103	688543	O	1968
SUMNER NE	NOBLE	OK	103	688574	O	1951
SUMNER NW	NOBLE	OK	103	688636	O	1943
SUMNER SE	NOBLE	OK	103	688667	O	1964
SUMNER SOUTH	NOBLE	OK	103	688673	O	1982
SUMNER SW	NOBLE	OK	103	010203	O	1986
SUMPTER	KAY	OK	071	688729	O	1954
SUNDOWN SW	OSAGE	OK	113	689194	O	1920
SUNNY SLOPE NE	OSAGE	OK	113	689504	O	1957
SUNNY SLOPE SE	PAWNEE	OK	117	009149	O	1984
SUNNY SLOPE SW	PAWNEE	OK	117	689566	O	1955
SUNSET	OSAGE	OK	113	690093	OA	1919
SUNSET NE	OSAGE	OK	113	690155	O	1955
SUNSET WEST	OSAGE	OK	113	690248	O	1955
SWAN	SEMINOLE	OK	133	691620	O	1938
SWEET WATER	BECKHAM	OK	009	692477	N	1981
SWEET WATER NW	ROGER MILLS	OK	129	692479	N	1978
SWEET WATER WEST	BECKHAM	OK	009	000822	N	1981
SYLVIAN	SEMINOLE	OK	133	693674	OA	1941
SYLVIAN EAST	SEMINOLE	OK	133	693705	O	1949
SYLVIAN NE	SEMINOLE	OK	133	693736	ON	1942
SYLVIAN NORTH	SEMINOLE	OK	133	693767	O	1970
SYLVIAN NW	SEMINOLE	OK	133	693798	ON	1942
TABLER EAST	GRADY	OK	051	000823	N	1979
TABLER SE	GRADY	OK	051	695523	ON	1979
TAFT DISTRICT	MUSKOGEE	OK	101	695853	O	1926
TAFT DISTRICT	WAGONER	OK	145	695853	O	1926
TAFT DISTRICT SOUTH	MUSKOGEE	OK	101	695884	O	1958
TALALA	ROGERS	OK	131	696287	O	1913
TALALA NORTH	ROGERS	OK	131	696318	O	1940
TALIHINA NW	LATIMER	OK	077	014604	N	1993
TALOGA EAST	DEWEY	OK	043	696669		
TANDY EAST	HUGHES	OK	063	697113	N	1976
TANGIER	ELLIS	OK	045	697155	ON	1960
TANGIER	WOODWARD	OK	153	697155	ON	1960
TATUMS NE	CARTER	OK	019	698364	O	1954
TECUMSEH (NEW)	POTTAWATOMIE	OK	125	699992	O	1954
TECUMSEH EAST	POTTAWATOMIE	OK	125	699837	O	1941

Field Name	County Name	State Sub	Co Code	Field Code	Field Type	Disc Year
TECUMSEH LAKE	POTTAWATOMIE	OK	125	699868	O	1941
TECUMSEH NE	POTTAWATOMIE	OK	125	699961	O	1952
TECUMSEH NW	POTTAWATOMIE	OK	125	700050	OA	1979
TECUMSEH SE	POTTAWATOMIE	OK	125	700054	O	1953
TECUMSEH SW	POTTAWATOMIE	OK	125	700085	O	1952
TECUMSEH WEST	POTTAWATOMIE	OK	125	014063	O	1989
TELLER SW	MARSHALL	OK	095	700684	O	1981
TEMPLE SOUTH	COTTON	OK	033	000826	O	1982
TERLTON	PAWNEE	OK	117	701635	ON	1912
TERLTON EAST	PAWNEE	OK	117	701666	O	1950
TERLTON NE	PAWNEE	OK	117	701697	O	1954
TERLTON NORTH	PAWNEE	OK	117	701728	ON	1917
TERLTON SE	PAWNEE	OK	117	701759	ON	1951
TEXHOMA EAST	TEXAS	OK	139	014064	N	1977
TEXHOMA NORTH	TEXAS	OK	139	703160	N	1971
TEXHOMA NW	TEXAS	OK	139	014065	N	1981
THACKERVILLE NE	LOVE	OK	085	703728	OA	1952
THACKERVILLE NORTH	LOVE	OK	085	703759	OA	1960
THOMAS	KAY	OK	071	704875	O	1914
THOMAS NE	KAY	OK	071	705061	O	1955
THOMAS SOUTH	BLAINE	OK	011	705107	N	1975
THOMAS SOUTH	CUSTER	OK	039	705107	N	1975
THREE SANDS EAST	NOBLE	OK	103	706611	OA	1961
THREE SANDS NE	KAY	OK	071	706642	ON	1962
TI EAST	LATIMER	OK	077	015681	N	1995
TI NORTH	PITTSBURG	OK	121	008644	N	1984
TI NW	PITTSBURG	OK	121	006172	N	1983
TIBBENS NW	CREEK	OK	037	707231	ON	1947
TIDAL OSAGE	OSAGE	OK	113	707324	O	1916
TIGER FLATS	OKFUSKEE	OK	107	707603	O	1908
TIGER FLATS	OKMULGEE	OK	111	707603	O	1908
TIGER FLATS SE	OKMULGEE	OK	111	707634	O	1947
TIPTON	JACKSON	OK	065	709525	O	1935
TIPTON	TILLMAN	OK	141	709525	O	1935
TIPTON NORTH	JACKSON	OK	065	709587	O	1952
TONKAWA	KAY	OK	071	712851	O	1921
TONKAWA	NOBLE	OK	103	712851	O	1921
TONKAWA NW	KAY	OK	071	712959	N	1979
TONKAWA SOUTH	NOBLE	OK	103	712944	O	1953
TONKAWA WEST	NOBLE	OK	103	712975	O	1955
TOUZALIN	ELLIS	OK	045	714308	ONA	1960
TRACY SE	TEXAS	OK	139	715037	N	1965
TRAIL SOUTH	DEWEY	OK	043	715450	ON	1984
TRANSCO	SEMINOLE	OK	133	715626	O	1941
TRANSCO EAST	SEMINOLE	OK	133	715657	O	1949
TRANSCO NORTH	SEMINOLE	OK	133	715688	N	1963
TRANSCO WEST	SEMINOLE	OK	133	715750	O	1941
TRIBBEY	POTTAWATOMIE	OK	125	717172	ON	1980
TRIBBEY EAST	POTTAWATOMIE	OK	125	717176	O	1965
TRIBBEY NE	POTTAWATOMIE	OK	125	717207	O	1966
TRIBBEY NORTH	POTTAWATOMIE	OK	125	717238	O	1946
TRIMUE NE	TILLMAN	OK	141	717517	O	1957
TRIMUE NORTH	TILLMAN	OK	141	717548	O	1937
TRIMUE NW	TILLMAN	OK	141	717579	O	1954
TRIMUE SE	TILLMAN	OK	141	717610	O	1966
TRIMUE WEST	TILLMAN	OK	141	717641	O	1953
TRIUMPH NE	TEXAS	OK	139	718323	O	1960
TRIUMPH SOUTH	TEXAS	OK	139	718354	N	1958
TRIUMPH SW	TEXAS	OK	139	718385	ON	1969
TRIVOLI SW	DEWEY	OK	043	718403	ONA	1977
TRIVOLI SW	MAJOR	OK	093	718403	ONA	1977
TROUSDALE	POTTAWATOMIE	OK	125	718664	O	1951
TROUSDALE SOUTH	POTTAWATOMIE	OK	125	718757	O	1986
TRYON	LINCOLN	OK	081	719594	N	1966
TRYON NE	LINCOLN	OK	081	719610	ON	1978
TRYON NE DISTRICT	LINCOLN	OK	081	015676	OA	1978
TRYON NW	LINCOLN	OK	081	719625	ON	1949
TRYON WEST	LINCOLN	OK	081	719656	ON	1968
TUCKER NE	STEPHENS	OK	137	719912	O	1956
TULLAHASSEE DISTRICT	WAGONER	OK	145	720563	O	1949
TULSA DISTRICT	TULSA	OK	143	720718	O	1901
TUPELO	COAL	OK	029	000834	O	1981
TUPELO NE	COAL	OK	029	721059	N	1955
TUPELO NORTH	COAL	OK	029	721090	O	1967
TUPELO NW	COAL	OK	029	721121	O	1952
TUPELO SOUTH	COAL	OK	029	721152	O	1972
TUPELO SW	COAL	OK	029	721158	N	1982
TURKEY	GARVIN	OK	049	721245	O	1955
TURKEY CREEK	OSAGE	OK	113	721307	O	1917
TURKEY NW	GARVIN	OK	049	721617	N	1972
TURLEY DISTRICT	OSAGE	OK	113	721958	O	1914
TURLEY DISTRICT	TULSA	OK	143	721958	O	1914
TURNER WEST	POTTAWATOMIE	OK	125	722392	O	1982
TURPIN EAST	BEAVER	OK	007	000274	ON	1981
TURPIN SE	BEAVER	OK	007	722516	ON	1961
TUSKEGEE DISTRICT	CREEK	OK	037	722857	O	1924
TUSKEGEE WEST	CREEK	OK	037	722919	O	1938
TUSKEGEE WEST	OKFUSKEE	OK	107	722919	O	1938
TUTTLE EAST	CANADIAN	OK	017	723012	ONA	1978
TUTTLE EAST	GRADY	OK	051	723012	ONA	1978
TUTTLE EAST	MCCLAIN	OK	087	723012	ONA	1978
TUTTLE NE	GRADY	OK	051	723053	ONA	1984
TUTTLE-KEPPEL	ROGERS	OK	131	723043	O	1928
TWIN CREEK	OSAGE	OK	113	723547	O	1928
TYLER	MARSHALL	OK	095	724454	N	1973
TYROLA NE	PONTOTOC	OK	123	724919	O	1938
TYROLA NE	SEMINOLE	OK	133	724919	O	1937
TYROLA WEST	SEMINOLE	OK	133	725074	O	1954
TYRONE	TEXAS	OK	139	725105	ON	1957
ULAN EAST	PITTSBURG	OK	121	726712	N	1945
ULAN NORTH	MCINTOSH	OK	091	726774	N	1966
UNCAS NE	KAY	OK	071	727270	O	1949
UNCAS SE	KAY	OK	071	727301	O	1954
UNCAS WEST	KAY	OK	071	727332	O	1939
UNION CITY	CANADIAN	OK	017	727797	ONA	1960
UNION CITY SW	GRADY	OK	051	727824	N	1978
UNION POINT	POTTAWATOMIE	OK	125	728014	O	1948
UNION POINT WEST	POTTAWATOMIE	OK	125	728023	O	1974
UNION SOUTH	KIOWA	OK	075	728076	O	1950
UNION STAR	BEAVER	OK	007	728107	ONA	1969
UNION STAR DISTRICT	BEAVER	OK	007	015073	OA	1969
UNITY	TEXAS	OK	139	728789	N	1969
UNITY EAST	TEXAS	OK	139	728820	ON	1970
UNITY NORTH	TEXAS	OK	139	728851	ONA	1957
UNITY SW	TEXAS	OK	139	728862	N	1977
VALLEY	GARVIN	OK	049	732480	O	1951
VALLEY GROVE	OKFUSKEE	OK	107	732666	ON	1943
VALLEY GROVE NE	OKFUSKEE	OK	107	732697	O	1949
VALLEY GROVE NW	OKFUSKEE	OK	107	732728	O	1961
VALLEY GROVE SE	OKFUSKEE	OK	107	732759	ON	1950
VALLEY GROVE SOUTH	OKFUSKEE	OK	107	732790	O	1947
VALLEY GROVE SW	OKFUSKEE	OK	107	732821	O	1954
VALLEY VIEW	MURRAY	OK	099	732883	O	1949
VANDERSLICE	CREEK	OK	037	733968	ON	1939
VANOSS SW	PONTOTOC	OK	123	000837	O	1982
VANOSS WEST	GARVIN	OK	049	014615	N	1991
VASSAR SE	PAYNE	OK	119	734216	ON	1966
VASSAR SW	PAYNE	OK	119	734247	O	1956
VASSAR WEST	PAYNE	OK	119	734255	O	1982
VELMA NW	STEPHENS	OK	137	735387	ON	1947
VELMA WEST	STEPHENS	OK	137	735449	ON	1945
VERA	WASHINGTON	OK	147	736007	O	1915
VERDEN	CADDO	OK	015	736118	ONA	1948
VERDEN	GRADY	OK	051	736118	ONA	1948
VERNON NORTH	MCINTOSH	OK	091	736782	N	1979
VERNON NW	MCINTOSH	OK	091	736788	N	1978
VETERANS COLONY	LATIMER	OK	077	014616	N	1992
VETERANS COLONY WEST	LATIMER	OK	077	014617	N	1991
VIAN SE	SEQUOYAH	OK	135	737370	N	1979
VICAR	GRANT	OK	053	004551	OA	1983
VICAR EAST	GRANT	OK	053	012439	OA	1988
VICAR NE	GRANT	OK	053	010641	N	1986
VICAR NORTH	GRANT	OK	053	000839	OA	1981
VICAR SOUTH	GRANT	OK	053	737381	ON	1979
VICI	DEWEY	OK	043	737488	ONA	1968
VICI	WOODWARD	OK	153	737488	ONA	1968
VICI EAST	DEWEY	OK	043	737519	ON	1971
VICI NORTH	WOODWARD	OK	153	737550	ON	1968
VICI NW	WOODWARD	OK	153	737560	ONA	1980
VICI SW	DEWEY	OK	043	737581	ON	1972
VICTOR WEST	LINCOLN	OK	081	737922	O	1960
VICTORY EAST	TILLMAN	OK	141	738108	O	1957
VICTORY HILL	POTTAWATOMIE	OK	125	738139	O	1946
VICTORY HILL SW	POTTAWATOMIE	OK	125	738170	O	1951
VICTORY NORTH	TILLMAN	OK	141	738201	O	1954
VICTORY NW	TILLMAN	OK	141	738232	O	1955
VICTORY SE	TILLMAN	OK	141	007515	O	1983
VINCO	PAYNE	OK	119	739255	N	1972
VINCO EAST	PAYNE	OK	119	739286	O	1952
VINCO NW	PAYNE	OK	119	739317	O	1962
VINCO WEST	PAYNE	OK	119	739323	OA	1975
VINES	MURRAY	OK	099	739379	O	1915
VINING NE	ALFALFA	OK	003	739472	O	1981
VINITA (NEW)	CRAIG	OK	035	739534	O	1936
WAGONER DISTRICT	WAGONER	OK	145	744381	O	1949
WAGONER DISTRICT NW	WAGONER	OK	145	744412	O	1914
WAGONER DISTRICT SW	WAGONER	OK	145	744474	O	1939
WAGONER DISTRICT WEST	WAGONER	OK	145	744505	O	1939
WAGONER NE	WAGONER	OK	145	744536	O	1949
WAKITA TREND	ALFALFA	OK	003	745559	ONA	1953
WAKITA TREND	GRANT	OK	053	745559	ONA	1953
WAKITA WEST	GRANT	OK	053	745590	OA	1958
WALKER	CREEK	OK	037	745776	O	1923
WALKER WEST	CREEK	OK	037	745931	O	1939
WALTERS DISTRICT	COMANCHE	OK	031	747419	ON	1917
WALTERS DISTRICT	COTTON	OK	033	747419	ON	1917
WALTERS DISTRICT	STEPHENS	OK	137	747419	ON	1917
WANETTE	POTTAWATOMIE	OK	125	748225	ON	1943
WANETTE NORTH	POTTAWATOMIE	OK	125	748276	O	1977
WANETTE NW	POTTAWATOMIE	OK	125	748287	O	1960
WANETTE SOUTH	MCCLAIN	OK	087	748318	O	1955
WANETTE SW	POTTAWATOMIE	OK	125	748349	O	1948
WANETTE WEST	POTTAWATOMIE	OK	125	748380	O	1943
WANN	NOWATA	OK	105	748411	ON	1907
WANN	WASHINGTON	OK	147	748411	ON	1907
WAPANUCKA	ATOKA	OK	005	748464	ON	1981
WAPANUCKA NORTH	JOHNSTON	OK	069	748473	O	1956
WARDVILLE	ATOKA	OK	005	015928	N	1996
WARDVILLE SOUTH	ATOKA	OK	005	016430	N	1995
WARNER	MCINTOSH	OK	091	749341	O	1934
WARNER	MUSKOGEE	OK	101	749341	O	1934
WARNER NORTH	MUSKOGEE	OK	101	749372	N	1982
WARNER SOUTH	MUSKOGEE	OK	101	749429	N	1976
WARNER SW	MCINTOSH	OK	091	749434	N	1960
WARREN	COTTON	OK	033	749527	O	1947
WARWICK EAST	LINCOLN	OK	081	749868	O	1944
WARWICK SE	LINCOLN	OK	081	749899	O	1944
WASHINGTON DISTRICT	MCCLAIN	OK	087	750271	ONA	1944
WASHINGTON SE	MCCLAIN	OK	087	750395	O	1952
WASHINGTON SOUTH	MCCLAIN	OK	087	750426	O	1984
WASHINGTON SW	MCCLAIN	OK	087	750431	O	1977
WASHITA	MURRAY	OK	099	011289	OA	1987
WASHITA CITY NE	CADDO	OK	015	005748	O	1983
WASHITA CITY-CADDO	CADDO	OK	015	004198	N	1982
WASHITA EAST	MURRAY	OK	099	750519	ON	1962
WASHUNGA NE	KAY	OK	071	750586	OA	1981
WATCHORN	PAWNEE	OK	117	750953	ON	1922
WATCHORN EAST	OSAGE	OK	113	750984	O	1942
WATCHORN EAST	PAWNEE	OK	117	750984	O	1942
WATCHORN NORTH	PAWNEE	OK	117	751015	O	1945
WATCHORN NW	PAWNEE	OK	117	751046	O	1945
WATCHORN SW	PAWNEE	OK	117	751139	O	1967
WATCHORN WEST	PAWNEE	OK	117	751170	O	1953
WATERLOO NORTH	LOGAN	OK	083	751449	ON	1935
WATONGA SOUTH	BLAINE	OK	011	751945	N	1960
WATONGA WEST	BLAINE	OK	011	751976	N	1965
WATONGA-CHICKASHA TREND	BLAINE	OK	011	751774	ONA	1962
WATONGA-CHICKASHA TREND	CADDO	OK	015	751774	ONA	1962
WATONGA-CHICKASHA TREND	CANADIAN	OK	017	751774	ONA	1962
WATONGA-CHICKASHA TREND	DEWEY	OK	043	751774	ONA	1962
WATONGA-CHICKASHA TREND	GRADY	OK	051	751774	ONA	1962
WAYNE EAST	MCCLAIN	OK	087	012089	O	1988
WAYNE NE	MCCLAIN	OK	087	002705	O	1982
WAYNE NORTH	MCCLAIN	OK	087	752944	O	1986

Field Name	County Name	State Sub	Co Code	Field Code	Field Type	Disc Year
WAYNE NW	MCCLAIN	OK	087	752961	O	1977
WAYNE SOUTH	MCCLAIN	OK	087	752966	OA	1983
WAYNE SW	MCCLAIN	OK	087	752968	OA	1946
WAYNOKA EAST	WOODS	OK	151	753092	N	1967
WAYNOKA NE	WOODS	OK	151	753123	ON	1956
WAYNOKA NE	WOODWARD	OK	153	753123	ON	1956
WAYNOKA SOUTH	WOODS	OK	151	753185	N	1962
WAYNOKA SW	WOODS	OK	151	010017	N	1994
WEATHERFORD	CUSTER	OK	039	753767	N	1972
WEATHERFORD NE	CUSTER	OK	039	753778	N	1977
WEATHERFORD WEST	CUSTER	OK	039	753837	N	1997
WEBB	GRANT	OK	053	753953	O	1921
WEBB NE	KAY	OK	071	754015	O	1952
WEBB NORTH	GRANT	OK	053	754046	O	1948
WEBB WEST	GRANT	OK	053	754232	O	1964
WEBSTER (NEW)	WAGONER	OK	145	002527	O	1941
WELCH NW	CRAIG	OK	035	756356	N	1977
WELCH WEST	CRAIG	OK	035	756433	N	1973
WELEETKA DISTRICT	OKFUSKEE	OK	107	756805	O	1937
WELEETKA DISTRICT EAST	OKFUSKEE	OK	107	756836	O	1947
WELEETKA SE	OKFUSKEE	OK	107	756954	N	1973
WELEETKA WEST	OKFUSKEE	OK	107	756991	O	1926
WELLSTON	LINCOLN	OK	081	757673	ON	1953
WELLSTON NORTH	LINCOLN	OK	081	757735	ON	1936
WELLSTON WEST	LINCOLN	OK	081	757828	ON	1950
WELLSTON WEST	LOGAN	OK	083	757828	ON	1950
WELLSTON WEST	OKLAHOMA	OK	109	757828	ON	1950
WELTY NE	OKFUSKEE	OK	107	758014	O	1950
WELTY NORTH	CREEK	OK	037	758045	ON	1953
WELTY WEST	OKFUSKEE	OK	107	758107	O	1966
WENTZ	NOBLE	OK	103	758727	ON	1933
WESLEY	ATOKA	OK	005	759285	N	1982
WESLEY EAST	ATOKA	OK	005	007516	O	1983
WESLEY NE	PITTSBURG	OK	121	013757	N	1990
WESLEY WEST	ATOKA	OK	005	011886	N	1987
WESTPOINT	PAYNE	OK	119	761207	O	1951
WESTPOINT EAST	PAWNEE	OK	117	759967	O	1970
WESTPOINT NE	PAWNEE	OK	117	759998	O	1957
WESTPOINT NE	PAYNE	OK	119	759998	O	1957
WESTPOINT NORTH	PAYNE	OK	119	760029	O	1951
WESTPOINT NW	PAYNE	OK	119	761214	O	1973
WESTPOINT SE	PAYNE	OK	119	761241	O	1978
WESTPOINT SOUTH	PAYNE	OK	119	760060	O	1943
WETUMKA	HUGHES	OK	063	761548	ON	1919
WETUMKA	OKFUSKEE	OK	107	761548	ON	1919
WETUMKA DISTRICT EAST	HUGHES	OK	063	761579	ON	1938
WEWOKA DISTRICT	HUGHES	OK	063	761765	O	1912
WEWOKA DISTRICT	SEMINOLE	OK	133	761765	O	1912
WEWOKA DISTRICT NORTH	HUGHES	OK	063	761796	O	1940
WEWOKA DISTRICT NORTH	SEMINOLE	OK	133	761796	O	1940
WEWOKA EAST	HUGHES	OK	063	761827	ON	1925
WEWOKA EAST	SEMINOLE	OK	133	761827	ON	1934
WEWOKA NE	SEMINOLE	OK	133	761920	O	1926
WEWOKA SOUTH	SEMINOLE	OK	133	761982	O	1967
WHEATLAND	OKLAHOMA	OK	109	762432	ON	1981
WHEATLAND NE	OKLAHOMA	OK	109	005760	N	1984
WHISKEY CREEK	CARTER	OK	019	763300	ON	1949
WHITE EAGLE	KAY	OK	071	764001	O	1990
WHITE EAGLE NORTH	KAY	OK	071	764013	O	1959
WHITE EAGLE NW	KAY	OK	071	000288	N	1979
WHITE EAGLE SE	NOBLE	OK	103	764044	O	1969
WHITE EAGLE SOUTH	NOBLE	OK	103	000844	O	1979
WHITE HALL SE	NOBLE	OK	103	000845	ON	1981
WHITE ROSE	OKFUSKEE	OK	107	764819	O	1926
WHITE ROSE NW	OKFUSKEE	OK	107	764850	O	1921
WHITE ROSE SW	OKFUSKEE	OK	107	764881	O	1942
WHITEBEAD	GARVIN	OK	049	765067	O	1946
WHITEBEAD EAST	GARVIN	OK	049	765098	O	1963
WHITEBEAD SE	GARVIN	OK	049	765129	O	1956
WHITEBEAD SOUTH	GARVIN	OK	049	765160	O	1959
WHITEBEAD SW	GARVIN	OK	049	765191	O	1960
WHITEBEAD WEST	GARVIN	OK	049	765222	OA	1970
WHITEHORSE NORTH	WOODS	OK	151	004283	O	1982
WHITEROCK	NOBLE	OK	103	765377	O	1916
WHITEROCK SE	NOBLE	OK	103	765439	O	1953
WHITETAIL	OSAGE	OK	113	765780	O	1919
WHITETAIL NW	OSAGE	OK	113	765842	O	1958
WHITETAIL WEST	OSAGE	OK	113	765904	O	1959
WHITNEY	PONTOTOC	OK	123	766276	ON	1936
WHITNEY WEST	MCCLAIN	OK	087	766326	O	1980
WICEY DISTRICT	OKMULGEE	OK	111	766710	O	1915
WICEY DISTRICT	TULSA	OK	143	766710	O	1915
WILBURTON	LATIMER	OK	077	767826	N	1941
WILBURTON	PITTSBURG	OK	121	767826	N	1941
WILBURTON SOUTH	LATIMER	OK	077	767981	N	1990
WILCOX	CREEK	OK	037	768043	ON	1919
WILCOX	OKMULGEE	OK	111	768043	ON	1919
WILDCAT HILL	OSAGE	OK	113	768384	ON	1930
WILDHORSE	OSAGE	OK	113	768508	O	1912
WILDHORSE NE	OSAGE	OK	113	768539	O	1952
WILDHORSE NORTH	OSAGE	OK	113	768570	O	1919
WILDHORSE SE	OSAGE	OK	113	010240	OA	1985
WILDHORSE SOUTH	OSAGE	OK	113	768601	O	1917
WILDHORSE WEST	OSAGE	OK	113	768632	O	1940
WILLIS	MARSHALL	OK	095	770306	N	1976
WILLIS EAST	MARSHALL	OK	095	770368	O	1958
WILLIS NORTH	MARSHALL	OK	095	770378	OA	1978
WILLOW NE	BECKHAM	OK	009	770988	N	1971
WILLOW NE	GREER	OK	055	770988	N	1971
WILLOW SPRINGS EAST	PAYNE	OK	119	771143	O	1952
WILLOW SPRINGS NW	PAYNE	OK	119	771174	O	1961
WILLOW SPRINGS WEST	PAYNE	OK	119	771267	O	1982
WILLOW VIEW	CLEVELAND	OK	027	000848	O	1982
WILLOW VIEW SOUTH	CLEVELAND	OK	027	011635	O	1987
WILLOW VIEW WEST	CLEVELAND	OK	027	014623	O	1993
WILLOW-GARVIN	GARVIN	OK	049	770748	ON	1981
WILLOW-GARVIN NORTH	GARVIN	OK	049	770755	ON	1981
WILSON SE	CARTER	OK	019	772069	O	1979
WILZETTA	LINCOLN	OK	081	772259	ON	1934
WILZETTA NE	LINCOLN	OK	081	772290	O	1957
WILZETTA NORTH	LINCOLN	OK	081	772321	O	1966
WILZETTA SOUTH	LINCOLN	OK	081	772383	O	1936
WIMER	CRAIG	OK	035	772476	N	1914
WINCHESTER NE	WOODS	OK	151	772600	ON	1961
WINCHESTER SE	WOODS	OK	151	772613	N	1978
WINN SOUTH	LINCOLN	OK	081	773623	O	1945
WITCHER	OKLAHOMA	OK	109	774987	ONA	1947
WITCHER EAST	OKLAHOMA	OK	109	775018	ON	1949
WOFFORD	SEMINOLE	OK	133	775926	O	1935
WOFFORD EAST	SEMINOLE	OK	133	775957	N	1969
WOFFORD NW	SEMINOLE	OK	133	775988	O	1950
WOFFORD SOUTH	SEMINOLE	OK	133	776019	O	1945
WOFFORD SW	SEMINOLE	OK	133	776050	ON	1963
WOLF CREEK	GARVIN	OK	049	776236	O	1964
WOLGAMOTT	WOODS	OK	151	776608	N	1968
WOODFORD SOUTH	CARTER	OK	019	008386	ON	1984
WOODWARD	WOODWARD	OK	153	778437	N	1957
WOODWARD NE	WOODWARD	OK	153	778468	N	1957
WOODWARD NORTH	WOODWARD	OK	153	778499	ON	1966
WOODWARD NW	WOODWARD	OK	153	778530	N	1964
WOODWARD SE	WOODWARD	OK	153	778561	ON	1956
WOODWARD SOUTH	WOODWARD	OK	153	778592	ON	1966
WOODY	NOWATA	OK	105	778654	N	1972
WOODY CHAPEL	MCCLAIN	OK	087	778685	O	1959
WOODY CHAPEL EAST	MCCLAIN	OK	087	778716	O	1972
WOODY CHAPEL NW	MCCLAIN	OK	087	778747	ON	1969
WOODY CHAPEL SE	MCCLAIN	OK	087	778778	O	1959
WOOLAROC	OSAGE	OK	113	778871	O	1917
WOYD	PONTOTOC	OK	123	779894	O	1926
WRIGHT	WAGONER	OK	145	780189	O	1947
WYNNEWOOD	GARVIN	OK	049	781314	ON	1966
WYNNEWOOD	MURRAY	OK	099	781314	ON	1966
WYNNEWOOD NE	GARVIN	OK	049	781339	O	1984
WYNNEWOOD NORTH	GARVIN	OK	049	781345	ON	1962
WYNNEWOOD NW	GARVIN	OK	049	781357	O	1976
WYNNEWOOD SE	MURRAY	OK	099	781376	O	1972
WYNNEWOOD SOUTH	MURRAY	OK	099	781407	ON	1969
WYNONA	OSAGE	OK	113	781438	O	1905
WYNONA SOUTH	OSAGE	OK	113	781469	ONA	1951
YAHOLA DISTRICT	MUSKOGEE	OK	101	784891	O	1914
YAHOLA DISTRICT	WAGONER	OK	145	784891	O	1914
YALE EAST	PAYNE	OK	119	784953	O	1951
YALE SE	PAYNE	OK	119	785015	O	1951
YALE WEST	PAYNE	OK	119	785077	ON	1944
YALE-QUAY	PAWNEE	OK	117	784984	ON	1914
YALE-QUAY	PAYNE	OK	119	784984	ON	1914
YANUSH	LATIMER	OK	077	010246	N	1994
YEAGER	HUGHES	OK	063	785744	ON	1925
YEAGER SOUTH	HUGHES	OK	063	785837	ON	1964
YELLOWSTONE	WOODS	OK	151	786302	ON	1962
YELLOWSTONE SE	WOODS	OK	151	786380	O	1974
YELLOWSTONE SOUTH	WOODS	OK	151	786395	O	1967
YOUNG	WAGONER	OK	145	787893		
YOUNGSTOWN	OKMULGEE	OK	111	788327	ONA	1915
YOUNGSTOWN WEST	OKMULGEE	OK	111	788358	O	1956
YUKON	CANADIAN	OK	017	789041	ONA	1973
YUKON NE	CANADIAN	OK	017	789056	ONA	1973
YUKON NW	CANADIAN	OK	017	789064	ONA	1974
YUKON SW	CANADIAN	OK	017	789075	ONA	1972
ZION EAST	GRANT	OK	053	792106	O	1974
ZION NE	GRANT	OK	053	792168	O	1969

Oregon

Field Name	County Name	State Sub	Co Code	Field Code	Field Type	Disc Year
CALVIN CREEK	COLUMBIA	OR	009	004144	N	1998
MIST	COLUMBIA	OR	009	478835	N	1979

Pennsylvania

Field Name	County Name	State Sub	Co Code	Field Code	Field Type	Disc Year
AKELEY	WARREN	PA	123	006009	N	1923
ALAMEDA PARK-CROOKED RUN	BUTLER	PA	019	006713	ON	1860
ALDER RUN	ERIE	PA	049	008675	N	1975
AMITY	GREENE	PA	059	016129	ON	1887
AMITY	WASHINGTON	PA	125	016129	ON	1887
ANNIN	MCKEAN	PA	083	019557	N	1907
ANNIN	POTTER	PA	105	019557	N	1907
ANNISVILLE-FERRIS	BUTLER	PA	019	019562	ON	1916
ANTRAM RUN	FAYETTE	PA	051	007279	N	1907
APOLLO	ARMSTRONG	PA	005	022244	N	1901
APOLLO	WESTMORELAND	PA	129	022244	N	1901
ARMBRUST	WESTMORELAND	PA	129	024856	N	1915
ARTEMAS	BEDFORD	PA	009	026747	N	1962
ASHTREE	GREENE	PA	059	007281	N	1904
ATEN	ALLEGHENY	PA	003	029149	O	1896
ATHENS	CRAWFORD	PA	039	029165	ON	1861
ATLANTIC	CRAWFORD	PA	039	029599	O	1930
BAGDAD	ARMSTRONG	PA	005	007282	N	1897
BAGDAD	WESTMORELAND	PA	129	007282	N	1897
BAKERSTOWN	ALLEGHENY	PA	003	035867	ON	1888
BAKERSTOWN	BUTLER	PA	019	035867	ON	1888
BAKERSVILLE	SOMERSET	PA	111	035869	N	1979
BALLTOWN-TRUEMANS	FOREST	PA	053	037017	OA	1877
BALLTOWN-TRUEMANS	WARREN	PA	123	037017	OA	1877
BARKEYVILLE	BUTLER	PA	019	039362	N	1905
BARKEYVILLE	VENANGO	PA	121	039362	N	1905
BEAR CREEK	ELK	PA	047	048643	ON	1962
BEAR CREEK	FOREST	PA	053	048643	ON	1962
BELL TOWNSHIP	WESTMORELAND	PA	129	053390	N	1908
BELLEVERNON	FAYETTE	PA	051	053882	N	1887
BELLEVERNON	WASHINGTON	PA	125	053882	N	1887
BELLEVERNON	WESTMORELAND	PA	129	053882	N	1887
BELLEVUE-AVALON	ALLEGHENY	PA	003	053983	ON	1888
BELLS LANDING	CLEARFIELD	PA	033	007284	N	1966
BELSANO	CAMBRIA	PA	021	007285	N	1919
BEND NORTH	CLINTON	PA	035	055612	N	1951
BENZINGER	ELK	PA	047	056862	N	1972
BESSEMER	LAWRENCE	PA	073	058548	O	1906
BETULA	ELK	PA	047	059595	ON	1974
BETULA	MCKEAN	PA	083	059595	ON	1974
BIG BEND	MERCER	PA	085	060943	N	1873
BIG MEADOWS	LAWRENCE	PA	073	062532	N	1890
BIG RUN	CLEARFIELD	PA	033	063330	N	1937
BIG RUN	INDIANA	PA	063	063330	N	1937
BIG RUN	JEFFERSON	PA	065	063330	N	1937

Field Name	County Name	State Sub	Co Code	Field Code	Field Type	Disc Year
BITTENBENDER	CLARION	PA	031	067000	N	1865
BLACK ASH	CRAWFORD	PA	039	007289	O	1964
BLACK HILL	CLARION	PA	031	068337	ON	1872
BLACK HILL	VENANGO	PA	121	068337	ON	1872
BLACK MOSHANNON	CENTRE	PA	027	009522	N	1982
BLAIR	CLARION	PA	031	070042	N	1865
BLAIRSVILLE	INDIANA	PA	063	070166	N	1890
BLOOMING VALLEY	CRAWFORD	PA	039	008852	N	1982
BLUE HOLE	SOMERSET	PA	111	003012	N	1989
BOLIVAR WEST	WESTMORELAND	PA	129	008058	N	1981
BOONE MOUNTAIN	CLEARFIELD	PA	033	081063	N	1901
BOONE MOUNTAIN	ELK	PA	047	081063	N	1901
BOSWELL	SOMERSET	PA	111	082799	N	1904
BRACE CREEK	BRADFORD	PA	015	011919	O	1987
BRADFORD	MCKEAN	PA	083	086938	ON	1864
BRAEBURN	WESTMORELAND	PA	129	010047	N	1886
BRANCH NORTH	WARREN	PA	123	088426	ON	1900
BRANCHTON	BUTLER	PA	019	007291	N	1919
BREEDTOWN	CRAWFORD	PA	039	090632	ON	1908
BREEDTOWN	VENANGO	PA	121	090632	ON	1908
BRENNER	BEAVER	PA	007	091030	ON	1895
BRENNER	BUTLER	PA	019	091030	ON	1895
BRIDGEVILLE	ALLEGHENY	PA	003	005055	N	1900
BRIER HILL	FAYETTE	PA	051	007292	O	1900
BRIER KNOB	SOMERSET	PA	111	009537	N	1980
BRISTORIA	GREENE	PA	059	092564	ON	1896
BROKENSTRAW	ERIE	PA	049	007293	N	1978
BROKENSTRAW	WARREN	PA	123	007293	N	1978
BROOKFIELD	TIOGA	PA	117	094130	N	1938
BROOKVILLE	JEFFERSON	PA	065	007460	N	1884
BROWNSDALE-MEHARG	BUTLER	PA	019	096153	ON	1892
BROWNSVILLE	FAYETTE	PA	051	096238	N	1887
BRUSH CREEK	ALLEGHENY	PA	003	097602	O	1888
BRUSH CREEK	BUTLER	PA	019	097602	O	1888
BRUSH RUN	BEAVER	PA	007	097742	ON	1886
BUCKLEY CORNERS	CRAWFORD	PA	039	013665	N	1991
BUFFALO	WASHINGTON	PA	125	101276	N	1887
BUFFALO NORTH	ARMSTRONG	PA	005	101524	N	1906
BULL CREEK	ALLEGHENY	PA	003	102516	N	1878
BULL HILL	WARREN	PA	123	102555	ONA	1899
BULLION-CLINTONVILLE	BUTLER	PA	019	102747	ON	1876
BULLION-CLINTONVILLE	VENANGO	PA	121	102747	ON	1876
BULLSKIN	FAYETTE	PA	051	013666	N	1990
BURGETTSTOWN	WASHINGTON	PA	125	104288	ON	1890
BURNING WELL	MCKEAN	PA	083	105436	ON	1875
BURNSIDE	CLEARFIELD	PA	033	007296	N	1970
BUTLER CROSS BELT	ARMSTRONG	PA	005	107419	O	1869
BUTLER CROSS BELT	BUTLER	PA	019	107419	O	1869
BUTLER CROSS BELT	CLARION	PA	031	107419	O	1869
BYRAM	BUTLER	PA	019	109138	ON	1878
CALLERY-WATTERS	BUTLER	PA	019	113715	ON	1898
CAMBRIDGE SPRINGS	CRAWFORD	PA	039	114520	N	1976
CANDOR	ALLEGHENY	PA	003	007300	ON	1911
CANDOR	WASHINGTON	PA	125	007300	ON	1911
CANOE RIPPLE	CLARION	PA	031	117715	ON	1905
CANOE RUN	CAMERON	PA	023	117724	N	1973
CANONSBURG	WASHINGTON	PA	125	117745	O	1888
CARBON	MERCER	PA	085	119413	N	1997
CARMICHAELS	FAYETTE	PA	051	007301	ON	1861
CARMICHAELS	GREENE	PA	059	007301	ON	1861
CARNOT	ALLEGHENY	PA	003	007302	N	1890
CARROLTOWN	CAMBRIA	PA	021	121826	N	1869
CARSON	BEAVER	PA	007	121862	O	1901
CARTER HILL	ERIE	PA	049	008074	N	1979
CASTLE SHANNON	ALLEGHENY	PA	003	007303	N	1892
CATFISH RUN	CLARION	PA	031	125960	N	1865
CECIL-MAWHINNEY	ALLEGHENY	PA	003	127491	O	1895
CECIL-MAWHINNEY	WASHINGTON	PA	125	127491	ON	1895
CHAMBERS	WASHINGTON	PA	125	131481	ON	1899
CHARTIERS	ALLEGHENY	PA	003	134292	O	1890
CHERRY GROVE	WARREN	PA	123	136100	O	1882
CHERRY HILL	INDIANA	PA	063	136162	N	1927
CHERRY RUN	CLARION	PA	031	008082	N	1865
CHERRY TREE	CAMBRIA	PA	021	013121	N	1865
CHERRY VALLEY	BUTLER	PA	019	136209	O	1900
CHICORA	ARMSTRONG	PA	005	138433	ON	1874
CHICORA	BUTLER	PA	019	138433	ON	1874
CHURCH RUN	CRAWFORD	PA	039	142463	ON	1859
CLARA HILL	MCKEAN	PA	083	144839	N	1901
CLARA HILL	POTTER	PA	105	144839	N	1901
CLARENDON	WARREN	PA	123	145145	ON	1878
CLARINGTON	FOREST	PA	053	007304	N	1870
CLARINGTON	JEFFERSON	PA	065	007304	N	1870
CLARION-MIOLA	CLARION	PA	031	145300	ON	1888
CLIFTON	ALLEGHENY	PA	003	007306	N	1887
CLIMAX	ARMSTRONG	PA	005	148578	N	1917
CLINTON	ALLEGHENY	PA	003	148733	N	1874
CLINTON	BUTLER	PA	019	148733	N	1874
CLOUGH	FOREST	PA	053	007462	O	1949
CLUGSTON	ALLEGHENY	PA	003	007463	N	1916
COCHRAN MILLS	ARMSTRONG	PA	005	007464	N	1910
COCHRANTON	CRAWFORD	PA	039	008089	N	1980
COCHRANTON	MERCER	PA	085	008089	N	1980
COCHRANTON	VENANGO	PA	121	008089	N	1980
COFFEY RUN	MCKEAN	PA	083	151338	N	1966
COGLEY	CLARION	PA	031	151673	ON	1885
COGLEY	VENANGO	PA	121	151673	ON	1885
COLEGROVE	MCKEAN	PA	083	152643	N	1864
COLLEGE HILL-BEAVER FALLS	BEAVER	PA	007	153601	ON	1859
COLORADO	WARREN	PA	123	154732	ON	1870
COLUMBUS	ERIE	PA	049	155290	N	1921
COLUMBUS	WARREN	PA	123	155290	N	1921
COMMODORE	INDIANA	PA	063	008091	N	1979
CONCORD	ERIE	PA	049	156902	N	1921
CONNEAUT	CRAWFORD	PA	039	157832	ON	1958
CONNEAUT	ERIE	PA	049	157832	ON	1958
CONNEAUT LAKE	CRAWFORD	PA	039	010904	N	1982
COOKPORT	INDIANA	PA	063	007465	N	1978
COOKSON	BEAVER	PA	007	159390	ON	1877
COOL SPRING	MERCER	PA	085	159403	ON	1912
COOPER	FOREST	PA	053	159723	O	1882
COOPER	MCKEAN	PA	083	159723	ON	1882
COOPER	WARREN	PA	123	159723	ON	1882
COOPERSTOWN	VENANGO	PA	121	160142	ON	1871
CORAOPOLIS-MOON	ALLEGHENY	PA	003	160823	ON	1890
CORK	ALLEGHENY	PA	003	007466	N	1899
CORRY	ERIE	PA	049	162823	N	1947
CORSICA	CLARION	PA	031	162854	N	1909
CORSICA	JEFFERSON	PA	065	162854	N	1909
CORYDON	MCKEAN	PA	083	163195	N	1972
CORYVILLE	MCKEAN	PA	083	163308	O	1945
COSTELLO	POTTER	PA	105	163474	N	1930
COUNCIL RUN	CENTRE	PA	027	003544	N	1982
COUNTY LINE	CRAWFORD	PA	039	165272	N	1981
COUNTY LINE	WARREN	PA	123	165272	N	1981
COWANSHANNOCK	ARMSTRONG	PA	005	007467	N	1899
CRABTREE	WESTMORELAND	PA	129	167923	N	1900
CRANBERRY-ROCKLAND	VENANGO	PA	121	168274	ON	1872
CREEKSIDE	INDIANA	PA	063	007468	N	1900
CRIDER-DUNCAN	ALLEGHENY	PA	003	170502	O	1893
CRIDER-DUNCAN	BUTLER	PA	019	170502	O	1893
CROWS RUN	ALLEGHENY	PA	003	172968	ON	1900
CROWS RUN	BEAVER	PA	007	172968	ON	1900
CROWS RUN	BUTLER	PA	019	172968	ON	1900
CRYSTAL	POTTER	PA	105	173441	OA	1914
CUSH CUSHION	INDIANA	PA	063	007470	N	1978
CUSSEWAGO	CRAWFORD	PA	039	009580	N	1981
CUSSEWAGO	ERIE	PA	049	009580	N	1981
DAGUE	GREENE	PA	059	178295	ON	1906
DAGUE	WASHINGTON	PA	125	178295	ON	1906
DANIELS RUN	WASHINGTON	PA	125	180217	N	1895
DARLINGTON	BEAVER	PA	007	180821	N	1975
DAVY HILL	WARREN	PA	123	182671	O	1905
DAWSON	FAYETTE	PA	051	182790	N	1921
DEADMAN CORNERS	FOREST	PA	053	184087	ONA	1956
DECATUR WEST	CLEARFIELD	PA	033	184798	N	1973
DEER CREEK	ALLEGHENY	PA	003	185542	ON	1900
DEERLICK	WARREN	PA	123	186162	N	1888
DEMPSEYTOWN	VENANGO	PA	121	188012	ON	1875
DEVILS ELBOW	CENTRE	PA	027	189835	N	1977
DEW DROP	MCKEAN	PA	083	190021	O	1880
DEW DROP	WARREN	PA	123	190021	O	1880
DIEHLTOWN	CLEARFIELD	PA	033	008106	N	1981
DORSEYVILLE	ALLEGHENY	PA	003	198481	ON	1913
DOTYVILLE	CRAWFORD	PA	039	198982	OA	1872
DOTYVILLE	WARREN	PA	123	198982	OA	1872
DRIFTWOOD BRANCH	CAMERON	PA	023	202707	N	1929
DRUMLIN	ERIE	PA	049	007475	N	1978
DUFF CITY	ALLEGHENY	PA	003	204749	O	1890
DUFF CITY	BEAVER	PA	007	204749	O	1890
DUNKARD CREEK	GREENE	PA	059	206609	O	1864
DUTCHTOWN	CAMBRIA	PA	021	013362	N	1987
EAST FORK-WHARTON	CAMERON	PA	023	008117	N	1933
EAST FORK-WHARTON	POTTER	PA	105	008117	N	1933
EAST RUN	INDIANA	PA	063	211874	N	1937
EATON CORNERS	CRAWFORD	PA	039	007476	N	1921
ECONOMY-LEGIONVILLE	BEAVER	PA	007	213051	ON	1885
EDINBORO	ERIE	PA	049	008119	N	1980
EDINBORO NORTH	ERIE	PA	049	008120	N	1980
ELDERS RIDGE	ARMSTRONG	PA	005	007485	N	1899
ELDERS RIDGE	INDIANA	PA	063	007485	N	1899
ELDERSVILLE	WASHINGTON	PA	125	218322	N	1890
ELIZABETH	ALLEGHENY	PA	003	218915	N	1890
ELK CITY-KNOX	CLARION	PA	031	219110	ON	1869
ELLISBURG	POTTER	PA	105	220996	N	1933
ELLWOOD CITY	BEAVER	PA	007	221186	N	1902
ELLWOOD CITY	LAWRENCE	PA	073	221186	N	1902
EMLENTON-RICHEY RUN	ARMSTRONG	PA	005	223806	ON	1870
EMLENTON-RICHEY RUN	BUTLER	PA	019	223806	ON	1870
EMLENTON-RICHEY RUN	CLARION	PA	031	223806	ON	1870
EMLENTON-RICHEY RUN	VENANGO	PA	121	223806	ON	1870
EMPORIUM EAST	CAMERON	PA	023	224390	N	1971
ENON VALLEY	BEAVER	PA	007	225848	O	1895
ENON VALLEY	LAWRENCE	PA	073	225848	O	1895
ENTERPRISE	VENANGO	PA	121	226049	O	1865
ENTERPRISE	WARREN	PA	123	226049	O	1865
ERIE	ERIE	PA	049	227297	N	1860
EVANS CITY	BUTLER	PA	019	006185	O	1915
EVERGREEN	ALLEGHENY	PA	003	231265	O	1899
EWINGS MILL	ALLEGHENY	PA	003	231745	ON	1892
FAGUNDUS	FOREST	PA	053	006187	ON	1870
FAGUNDUS	WARREN	PA	123	006187	ON	1870
FALLS CREEK	JEFFERSON	PA	065	234901	N	1978
FAUNCETOWN	CRAWFORD	PA	039	006189	ON	1905
FAYETTE	FAYETTE	PA	051	237474	ON	1921
FAYETTE CITY	FAYETTE	PA	051	006190	N	1923
FAYETTE CITY	WASHINGTON	PA	125	006190	N	1923
FEIK	FAYETTE	PA	051	006191	N	1963
FERGUSON	CLEARFIELD	PA	033	239327	N	1982
FIDDLERS RUN	ARMSTRONG	PA	005	240316	N	1865
FIDDLERS RUN	CLARION	PA	031	240316	N	1865
FINDLEY	ALLEGHENY	PA	003	006193	N	1899
FINLEY WEST	GREENE	PA	059	241424	N	1905
FINLEY WEST	WASHINGTON	PA	125	241424	N	1905
FIVE FORKS	BEDFORD	PA	009	243009	N	1962
FLATWOODS	FAYETTE	PA	051	244544	N	1915
FLORENCE-FIVE POINTS	BEAVER	PA	007	245892	ON	1889
FLORENCE-FIVE POINTS	WASHINGTON	PA	125	245892	ON	1889
FORD CITY	ARMSTRONG	PA	005	006194	N	1902
FORDYCE	GREENE	PA	059	006195	N	1895
FORWARD	ALLEGHENY	PA	003	251938	N	1893
FORWARD	WASHINGTON	PA	125	251938	N	1893
FORWARD	WESTMORELAND	PA	129	251938	N	1893
FOSTER-RENO	VENANGO	PA	121	252124	ON	1859
FOSTERS MILL	ARMSTRONG	PA	005	006196	N	1910
FOSTERS MILL	BUTLER	PA	019	006196	N	1910
FRANKLIN CENTER	ERIE	PA	049	009601	N	1980
FRANKLIN-OAK FOREST	VENANGO	PA	121	255271	ON	1859
FREEPORT	ALLEGHENY	PA	003	257162	N	1885
FREEPORT	BUTLER	PA	019	257162	N	1885
FRENCH CORNER	ARMSTRONG	PA	005	006197	N	1876
FRENCHTOWN	CRAWFORD	PA	039	009603	N	1980
FROGTOWN	CLARION	PA	031	258836	N	1891
FROSTBURG	JEFFERSON	PA	065	259010	N	1914

Field Name	County Name	State Sub	Co Code	Field Code	Field Type	Disc Year
FRYBURG	CLARION	PA	031	259239	ON	1870
FRYBURG	VENANGO	PA	121	259239	ON	1870
GAINES	POTTER	PA	105	263139	ON	1897
GAINES	TIOGA	PA	117	263139	ON	1897
GALETON	POTTER	PA	105	009754	N	1958
GARRISON	GREENE	PA	059	266518	O	1912
GARVIN	BUTLER	PA	019	266714	ON	1893
GENEVA	CRAWFORD	PA	039	269239	N	1900
GEORGE	CLARION	PA	031	269549	N	1883
GERMANIA	POTTER	PA	105	270417	N	1930
GERMANY	INDIANA	PA	063	010929	N	1981
GIFFORD RUN	CLEARFIELD	PA	033	009604	N	1982
GIRARD	ERIE	PA	049	273998	N	1878
GIRTY	ARMSTRONG	PA	005	006199	N	1895
GLADE	WARREN	PA	123	274479	O	1875
GLADE MILLS	BUTLER	PA	019	006200	O	1876
GLADE RUN	BUTLER	PA	019	274541	O	1886
GLEN HAZEL	ELK	PA	047	275897	ON	1894
GLEN HOPE	CLEARFIELD	PA	033	008141	N	1981
GLENFIELD-MT NEBO	ALLEGHENY	PA	003	276571	ON	1886
GLENSHAW	ALLEGHENY	PA	003	276843	ON	1888
GLESSNER	SOMERSET	PA	111	012538	N	1988
GOHEENVILLE	ARMSTRONG	PA	005	278129	N	1874
GOODWILL HILL-GRAND VALLEY	WARREN	PA	123	280478	O	1867
GRAMPIAN	CLEARFIELD	PA	033	284115	N	1972
GRAYS FORK	GREENE	PA	059	286864	O	1897
GREENFIELD	MERCER	PA	085	008388	N	1984
GREENSBORO	FAYETTE	PA	051	006203	ON	1865
GREENSBORO	GREENE	PA	059	006203	ON	1865
GREENSBURG	WESTMORELAND	PA	129	289360	N	1957
GREENVILLE	MERCER	PA	085	289577	ON	1880
GRUGAN	CLINTON	PA	035	008150	N	1982
GRUGAN	LYCOMING	PA	081	008150	N	1982
GUFFEY	MCKEAN	PA	083	294067	ON	1878
GUITONVILLE	FOREST	PA	053	006204	N	1888
GUMP	GREENE	PA	059	006205	N	1902
HADDENVILLE	FAYETTE	PA	051	006210	N	1886
HADLEY	MERCER	PA	085	298546	N	1944
HALFMOON	MERCER	PA	085	299700	N	1992
HALLTON	ELK	PA	047	006211	N	1888
HALLTON	FOREST	PA	053	006211	N	1888
HAMILTON CORNERS	VENANGO	PA	121	301480	O	1904
HAMPTON-STRONG	VENANGO	PA	121	302429	ON	1925
HARBISON HOLLOW	BEAVER	PA	007	304871	ON	1904
HARMONY-ZELIENOPLE	BEAVER	PA	007	306678	ON	1889
HARMONY-ZELIENOPLE	BUTLER	PA	019	306678	ON	1889
HARRISON	POTTER	PA	105	307691	N	1934
HARVEY LAKE	LACKAWANNA	PA	069	309112	N	1956
HAZELHURST	MCKEAN	PA	083	312231	N	1878
HEARTS CONTENT	WARREN	PA	123	313126	O	1934
HEATHVILLE	ARMSTRONG	PA	005	000263	N	1899
HEATHVILLE	JEFFERSON	PA	065	000263	N	1899
HEBRON	POTTER	PA	105	313512	ON	1908
HECKMAN HOLLOW	SOMERSET	PA	111	313621	N	1977
HICKORY	WASHINGTON	PA	125	320505	N	1882
HICKORY EAST	FOREST	PA	053	006216	ON	1966
HICKORY WEST	FOREST	PA	053	320914	O	1870
HICKORY WEST	VENANGO	PA	121	320914	O	1870
HICKS RUN	CAMERON	PA	023	006217	N	1956
HICKS RUN	ELK	PA	047	006217	N	1956
HIGHHOUSE	FAYETTE	PA	051	321986	N	1921
HIGHLAND	CLARION	PA	031	321999	N	1896
HILLDALE	ALLEGHENY	PA	003	007380	N	1912
HODGE RUN	WARREN	PA	123	326053	N	1917
HOGGS	WESTMORELAND	PA	129	326780	N	1975
HOMESTEAD	ALLEGHENY	PA	003	330060	N	1894
HONEY CREEK	LAWRENCE	PA	073	330711	N	1890
HOOKER	BUTLER	PA	019	331083	ON	1901
HOOKSTOWN	BEAVER	PA	007	331280	ON	1889
HOOVER	BUTLER	PA	019	331362	ON	1892
HOOVERS RUN	GREENE	PA	059	007381	ON	1899
HORSE CREEK	VENANGO	PA	121	333067	ON	1964
HORTON	ELK	PA	047	333563	N	1915
HORTON	JEFFERSON	PA	065	333563	N	1915
HOWE	JEFFERSON	PA	065	335350	N	1895
HUSTON	ALLEGHENY	PA	003	340756	N	1915
HUSTON	WASHINGTON	PA	125	340756	N	1915
HYNER	CLINTON	PA	035	008167	N	1903
IMPERIAL	ALLEGHENY	PA	003	344642	ON	1893
INDIAN CAMP	FOREST	PA	053	345138	O	1968
INDIAN CAMP	VENANGO	PA	121	345138	O	1968
INDIANA	INDIANA	PA	063	345649	N	1885
INEZ	POTTER	PA	105	345851	N	1940
INGOMAR GRUBBS	ALLEGHENY	PA	003	346393	ON	1893
IRISH RUN	CLEARFIELD	PA	033	348275	N	1962
IRISH SETTLEMENT	POTTER	PA	105	008168	OA	1940
JACKSONVILLE	INDIANA	PA	063	353316	N	1956
JACOBS CREEK	FAYETTE	PA	051	353564	N	1900
JACOBS CREEK	WESTMORELAND	PA	129	353564	N	1900
JAMESTOWN	CRAWFORD	PA	039	354432	ON	1979
JAMESTOWN	MERCER	PA	085	354432	ON	1979
JEFFERSON	GREENE	PA	059	356812	N	1889
JEFFERSON CENTER-HERMAN	BUTLER	PA	019	356822	ON	1887
JOHNETTA	ARMSTRONG	PA	005	007384	N	1928
JOHNSTOWN	SOMERSET	PA	111	362634	N	1957
JOHNSTOWN	WESTMORELAND	PA	129	362634	N	1957
JUNEAU	INDIANA	PA	063	366440	N	1883
JUNEAU	JEFFERSON	PA	065	366440	N	1883
KANE	ELK	PA	047	368790	ON	1881
KANE	FOREST	PA	053	368790	ON	1881
KANE	MCKEAN	PA	083	368790	ON	1881
KANTZ CORNERS	CRAWFORD	PA	039	007688	N	1977
KANTZ CORNERS	MERCER	PA	085	007688	N	1977
KARTHAUS	CLEARFIELD	PA	033	369647	N	1976
KEATING	CLINTON	PA	035	370976	ON	1967
KENDALL	BEAVER	PA	007	374107	O	1914
KENNETH	FAYETTE	PA	051	007385	N	1906
KENWOOD	INDIANA	PA	063	375676	N	1978
KEOWN	ALLEGHENY	PA	003	007386	O	1894
KIEFER	CLARION	PA	031	378285	OA	1891
KIMMEL	SOMERSET	PA	111	008184	N	1980
KINGS BRIDGE	SOMERSET	PA	111	008186	N	1981
KINGSTON	WESTMORELAND	PA	129	380238	N	1944
KINTERSBURG	INDIANA	PA	063	007388	N	1900
KINZUA	MCKEAN	PA	083	380837	O	1880
KINZUA	WARREN	PA	123	380837	O	1885
KLONDIKE	MCKEAN	PA	083	382858	O	1896
KNOXVILLE	TIOGA	PA	117	384509	N	1917
KRAYN	CAMBRIA	PA	021	008191	N	1981
KYLERTOWN	CLEARFIELD	PA	033	010956	N	1984
LACY	FOREST	PA	053	393657	O	1908
LAGONDA	WASHINGTON	PA	125	394515	ON	1899
LAKE CREEK	CRAWFORD	PA	039	395858	O	1877
LAKE CREEK	VENANGO	PA	121	395858	O	1877
LATROBE	WESTMORELAND	PA	129	403608	ON	1927
LAVANSVILLE	SOMERSET	PA	111	001966	N	1981
LEATHERWOOD	CLARION	PA	031	407011	N	1886
LEBOEUF	ERIE	PA	049	007396	N	1875
LEECHBURG	ARMSTRONG	PA	005	007397	N	1885
LEECHBURG	WESTMORELAND	PA	129	007397	N	1885
LEEPER	CLARION	PA	031	407972	ON	1906
LEETSDALE	ALLEGHENY	PA	003	408297	ON	1895
LEIDY	CLINTON	PA	035	408747	N	1864
LEIDY	POTTER	PA	105	408747	N	1864
LEWIS RUN	MCKEAN	PA	083	412084	O	1909
LEWISVILLE	INDIANA	PA	063	412405	N	1900
LEWISVILLE	WESTMORELAND	PA	129	412405	N	1900
LIBBY RUN	MCKEAN	PA	083	007399	N	1895
LIBERTY	MCKEAN	PA	083	413142	N	1952
LIBERTY WEST	BUTLER	PA	019	413483	N	1897
LICKSKILLET-HOPPER	ALLEGHENY	PA	003	413555	O	1886
LILLYVILLE	BEAVER	PA	007	414103	N	1910
LILLYVILLE	LAWRENCE	PA	073	414103	N	1910
LIMESTONE RUN	ARMSTRONG	PA	005	007400	N	1917
LINCOLN	ALLEGHENY	PA	003	414351	ON	1917
LINDEN	WASHINGTON	PA	125	415091	ON	1900
LINN RUN	WESTMORELAND	PA	129	008208	ON	1979
LITTLE CREEK	BUTLER	PA	019	418412	O	1889
LITTLE MUDLICK	ARMSTRONG	PA	005	007401	N	1894
LIVING WATERS	INDIANA	PA	063	008552	N	1879
LOLETA	ELK	PA	047	007403	N	1960
LOLETA	FOREST	PA	053	007403	N	1960
LONE PINE	WASHINGTON	PA	125	424675	N	1905
LOVELTON	WYOMING	PA	131	430301	N	1960
LUCINDA	CLARION	PA	031	432475	N	1870
LUKINS SCHOOL	WARREN	PA	123	433656	O	1976
LUMBER CITY	CLEARFIELD	PA	033	433968	N	1976
LUZERNE	FAYETTE	PA	051	435100	N	1907
LUZERNE WEST	FAYETTE	PA	051	008218	N	1917
LYCIPPUS	WESTMORELAND	PA	129	435403	N	1956
MADERA	CLEARFIELD	PA	033	003648	N	1981
MADISON	ARMSTRONG	PA	005	439969	N	1899
MAHONING FURNACE	ARMSTRONG	PA	005	007406	N	1941
MAINESBURG	TIOGA	PA	117	013707	N	1990
MARCHAND	INDIANA	PA	063	446386	N	1939
MARCHAND	JEFFERSON	PA	065	446386	N	1939
MARIENVILLE	CLARION	PA	031	441300	N	1881
MARIENVILLE	FOREST	PA	053	441300	N	1881
MARION CENTER	INDIANA	PA	063	447810	N	1891
MARKTON	JEFFERSON	PA	065	007408	N	1907
MARS	BUTLER	PA	019	007409	ON	1890
MARSHBURG	MCKEAN	PA	083	449648	O	1909
MARVIN CREEK	MCKEAN	PA	083	450395	ON	1877
MARVINDALE	MCKEAN	PA	083	008228	OA	1878
MASONTOWN	FAYETTE	PA	051	007410	ON	1920
MASONTOWN	GREENE	PA	059	007410	ON	1920
MAYFIELD	WESTMORELAND	PA	129	455469	N	1977
MAYSVILLE	MERCER	PA	085	455717	N	1977
MCCORMICK	ALLEGHENY	PA	003	458368	ON	1895
MCCRACKEN	GREENE	PA	059	458484	N	1900
MCCREA FURNACE	ARMSTRONG	PA	005	007412	N	1937
MCCUNE RUN	VENANGO	PA	121	458845	ON	1895
MCDONALD-MCCURDY	ALLEGHENY	PA	003	459310	O	1890
MCDONALD-MCCURDY	WASHINGTON	PA	125	459310	O	1890
MCEWEN RUN	JEFFERSON	PA	065	459780	N	1974
MCKEESPORT	ALLEGHENY	PA	003	007413	N	1919
MCKEESPORT	WESTMORELAND	PA	129	007413	N	1919
MCMURRAY	ALLEGHENY	PA	003	462452	O	1888
MCMURRAY	WASHINGTON	PA	125	462452	O	1888
MCNEES	ARMSTRONG	PA	005	007414	N	1901
MCVILLE	ARMSTRONG	PA	005	007415	N	1895
MEADVILLE	CRAWFORD	PA	039	007417	O	1920
MEHAFFY	WASHINGTON	PA	125	465885	N	1890
MERRILL	BEAVER	PA	007	468986	O	1900
MIFFLIN	ALLEGHENY	PA	003	473396	N	1896
MILL CREEK	CLARION	PA	031	474357	N	1865
MILL RUN	FAYETTE	PA	051	007422	N	1978
MILL VILLAGE	ERIE	PA	049	007423	N	1979
MILLERSTOWN	ALLEGHENY	PA	003	475049	O	1925
MILLSTONE	JEFFERSON	PA	065	004458	ON	1905
MILLTOWN	ALLEGHENY	PA	003	475953	O	1894
MILLTOWN	WESTMORELAND	PA	129	475953	O	1894
MONACA	BEAVER	PA	007	481264	ON	1917
MOODY HOLLOW	MCKEAN	PA	083	483238	O	1878
MOON RUN-CRAFTON	ALLEGHENY	PA	003	483433	O	1888
MORAVIA	LAWRENCE	PA	073	484652	O	1900
MORRISON	MCKEAN	PA	083	485991	O	1904
MORRISON RUN	WARREN	PA	123	486177	O	1883
MOSIER HILL	WASHINGTON	PA	125	487215	ON	1915
MOUNT MORRIS	GREENE	PA	059	489029	ON	1886
MT DAVIS	SOMERSET	PA	111	012585	N	1988
MT JACKSON	LAWRENCE	PA	073	490972	N	1904
MT ZION	SOMERSET	PA	111	491665	N	1963
MUDDY CREEK	BUTLER	PA	019	492223	ON	1889
MURRYSVILLE	WESTMORELAND	PA	129	494982	ON	1947
MUSIC MOUNTAIN	MCKEAN	PA	083	495245	ON	1937
MUSKRAT RUN	VENANGO	PA	121	495496	ON	1900
NEBRASKA	FOREST	PA	053	007430	ON	1957
NEGRO MOUNTAIN	SOMERSET	PA	111	501504	N	1956
NESHANNOCK CREEK	LAWRENCE	PA	073	008250	N	1980
NEVILLE ISLAND	ALLEGHENY	PA	003	502967	O	1900
NEW ALEXANDRIA	WESTMORELAND	PA	129	005931	N	1930
NEW BETHLEHEM	ARMSTRONG	PA	005	503295	ON	1917
NEW BETHLEHEM	CLARION	PA	031	503295	ON	1917
NEW BETHLEHEM	JEFFERSON	PA	065	503295	ON	1917
NEW CASTLE	LAWRENCE	PA	073	503365	N	1900
NEW FREEPORT	GREENE	PA	059	503770	ON	1896

Field Name	County Name	State Sub	Co Code	Field Code	Field Type	Disc Year
NEW GALILEE	BEAVER	PA	007	503796	ON	1885
NEW GALILEE	LAWRENCE	PA	073	503796	ON	1885
NEW HAMBURG	MERCER	PA	085	008252	ONA	1954
NEW IRELAND	ERIE	PA	049	008253	ON	1978
NEW SALEM	ARMSTRONG	PA	005	504742	N	1894
NEW SALEM	JEFFERSON	PA	065	504742	N	1894
NEW SHEFFIELD	BEAVER	PA	007	008256	OA	1881
NEWTON WEST	WESTMORELAND	PA	129	507005	N	1891
NINE MILE RUN	ALLEGHENY	PA	003	007434	N	1894
NINEVEH	GREENE	PA	059	508655	ON	1888
NOLO	INDIANA	PA	063	510572	N	1956
NORTH EAST	ERIE	PA	049	512542	N	1960
NORTH POINT	INDIANA	PA	063	007436	N	1924
NORTH POINT	JEFFERSON	PA	065	007436	N	1924
NOTCH	POTTER	PA	105	010990	N	1948
OAKFORD	WESTMORELAND	PA	129	517434	N	1885
OAKLAND	VENANGO	PA	121	517496	O	1900
OCTAVE	CRAWFORD	PA	039	519480	O	1859
OCTAVE	VENANGO	PA	121	519480	O	1859
ODONNELL	JEFFERSON	PA	065	519945	N	1905
OHIOPYLE	FAYETTE	PA	051	520751	N	1959
OHIOPYLE	SOMERSET	PA	111	520751	N	1959
OIL CITY-ROUSEVILLE	VENANGO	PA	121	520851	O	1861
OLD FRAME	FAYETTE	PA	051	522673	N	1899
OLMSTEAD	POTTER	PA	105	524564	N	1902
ONEIDA	BUTLER	PA	019	525680	ON	1885
ORMSBY	MCKEAN	PA	083	528478	ON	1891
OSWAYO	POTTER	PA	105	008264	N	1947
PADDYTOWN	SOMERSET	PA	111	010582	N	1985
PANIC	JEFFERSON	PA	065	007440	N	1910
PAPENFUSE	CRAWFORD	PA	039	008266	ON	1980
PARKER	ARMSTRONG	PA	005	539957	ON	1869
PARKER	BUTLER	PA	019	539957	ON	1869
PARKER	CLARION	PA	031	539957	ON	1869
PARSONSVILLE	CLEARFIELD	PA	033	008267	N	1982
PAVIA	BEDFORD	PA	009	543956	N	1961
PAVIA	BLAIR	PA	013	543956	N	1961
PEAS HILL	BRADFORD	PA	015	015567	N	1996
PENFIELD	CLEARFIELD	PA	033	005987	N	1957
PENFIELD	ELK	PA	047	005987	N	1957
PENFIELD	JEFFERSON	PA	065	005987	N	1957
PERRYOPOLIS	FAYETTE	PA	051	007443	N	1921
PETROLEUM CENTER-PIONEER	VENANGO	PA	121	552551	O	1861
PHILLIPSVILLE	ERIE	PA	049	554280	N	1956
PICADILLI	WARREN	PA	123	554466	O	1968
PINE GROVE	CLARION	PA	031	556667	N	1870
PINE GROVE	FOREST	PA	053	556667	N	1870
PINE RUN	WESTMORELAND	PA	129	008277	N	1908
PINEY	CLARION	PA	031	557473	ON	1888
PITHOLE-CASHUP	VENANGO	PA	121	558620	O	1865
PLATTSVILLE	CAMBRIA	PA	021	559768	N	1975
PLEASANT GROVE	WASHINGTON	PA	125	560031	ON	1899
PLEASANTVILLE	FOREST	PA	053	561092	O	1868
PLEASANTVILLE	VENANGO	PA	121	561092	O	1868
PLEASANTVILLE	WARREN	PA	123	561092	O	1868
PLUM CREEK	ARMSTRONG	PA	005	561364	N	1890
PLUM CREEK	INDIANA	PA	063	561364	N	1890
PLUMVILLE	ARMSTRONG	PA	005	007446	N	1908
PLUMVILLE	INDIANA	PA	063	007446	N	1908
PODUNK	CLINTON	PA	035	011556	N	1986
POILETT	CLARION	PA	031	562356	N	1895
POINT LOOKOUT	WASHINGTON	PA	125	562775	ON	1919
POINT MARION	FAYETTE	PA	051	007450	N	1904
POINT MARION	GREENE	PA	059	007450	N	1904
PORTMAN	BUTLER	PA	019	567146		
POT RIDGE	CAMBRIA	PA	021	008285	N	1981
PRATT	GREENE	PA	059	571347	N	1902
PRATT	WASHINGTON	PA	125	571347	N	1902
PUNXSUTAWNEY-DRIFTWOOD	CAMERON	PA	023	575168	N	1951
PUNXSUTAWNEY-DRIFTWOOD	CLEARFIELD	PA	033	575168	N	1951
PUNXSUTAWNEY-DRIFTWOOD	ELK	PA	047	575168	N	1951
PURCELL	BEDFORD	PA	009	575199	N	1957
PURCHASE LINE	INDIANA	PA	063	007454	N	1978
QUEEN	FOREST	PA	053	579391	ON	1888
QUEEN	WARREN	PA	123	579391	ON	1888
QUEEN JUNCTION	BUTLER	PA	019	579499	O	1936
RAGER MOUNTAIN	CAMBRIA	PA	021	582872	N	1965
RAMEY	CLEARFIELD	PA	033	006049	N	1981
RANDOLPH	CRAWFORD	PA	039	586127	ON	1886
RASLER RUN	VENANGO	PA	121	013628	N	1988
RASSELAS	ELK	PA	047	007315	O	1965
RATHMEL	CLEARFIELD	PA	033	587163	N	1925
RATHMEL	JEFFERSON	PA	065	587163	N	1925
RATTIGAN	BUTLER	PA	019	007316	ON	1885
RATTLESNAKE	VENANGO	PA	121	587274	ON	1870
RAYMILTON	MERCER	PA	085	588312	O	1870
RAYMILTON	VENANGO	PA	121	588312	O	1870
RED BRUSH	CLARION	PA	031	590196	O	1902
RED BRUSH	FOREST	PA	053	590196	O	1902
RED BRUSH	VENANGO	PA	121	590196	O	1902
RED HILL	ELK	PA	047	590894	N	1945
RED RIDGE	POTTER	PA	105	008290	N	1972
REDCLYFFE	CLARION	PA	031	007317	N	1885
REDCLYFFE	FOREST	PA	053	007317	N	1885
REEDS CORNERS	ERIE	PA	049	008292	O	1980
RENFREW-MCCALMONT	BUTLER	PA	019	595970	O	1882
RENNERDALE	ALLEGHENY	PA	003	596195	ON	1962
RENTON	ALLEGHENY	PA	003	007319	N	1890
RICH HILL	GREENE	PA	059	598846	N	1886
RICHMOND	INDIANA	PA	063	600055	N	1975
RICHMOND TOWNSHIP	CRAWFORD	PA	039	007322	N	1930
RIDGWAY	ELK	PA	047	600861	ON	1970
RILLTON	WESTMORELAND	PA	129	008296	N	1903
RIMERSBURG	CLARION	PA	031	601560	N	1896
ROARING RUN	ARMSTRONG	PA	005	605055	N	1894
ROARING RUN	INDIANA	PA	063	605055	N	1894
ROCKDALE	CRAWFORD	PA	039	608434	N	1979
ROCKVILLE	ARMSTRONG	PA	005	609147	N	1893
ROCKWOOD	SOMERSET	PA	111	609193	N	1979
ROCKY RUN	ELK	PA	047	008300	N	1944
RODFIELD	ALLEGHENY	PA	003	610085	N	1891
RODFIELD	WASHINGTON	PA	125	610085	N	1891
ROSENBERRY	BUTLER	PA	019	613835	O	1896
ROUGH RUN	BUTLER	PA	019	007326	O	1900
ROULETTE	MCKEAN	PA	083	615372	N	1886
ROULETTE	POTTER	PA	105	615372	N	1886
RUNVILLE	CENTRE	PA	027	008305	ON	1980
RURAL RIDGE	ALLEGHENY	PA	003	619153	ON	1913
RUSSELL	WARREN	PA	123	619882	N	1920
SABINSVILLE	POTTER	PA	105	623108	N	1935
SABINSVILLE	TIOGA	PA	117	623108	N	1935
SALLADASBURG	LYCOMING	PA	081	625700	N	1976
SALMON CREEK	FOREST	PA	053	625936	ON	1906
SALTSBURG	ARMSTRONG	PA	005	627155	N	1900
SALTSBURG	INDIANA	PA	063	627155	N	1900
SALTSBURG	WESTMORELAND	PA	129	627155	N	1900
SANDLE-WILDWOOD	ALLEGHENY	PA	003	630878	O	1889
SANDY CREEK	FAYETTE	PA	051	631385	N	1963
SANDY LAKE	MERCER	PA	085	631602	N	1920
SANDY RIDGE	CENTRE	PA	027	001256	N	1983
SANFORD	WARREN	PA	123	631850	ON	1957
SARTWELL	MCKEAN	PA	083	634454	ON	1898
SAXONBURG	BUTLER	PA	019	636376	ON	1888
SAY	ARMSTRONG	PA	005	007329	N	1897
SCOTT RUN	FOREST	PA	053	640383	N	1884
SELKIRK	CRAWFORD	PA	039	643460	ON	1884
SELKIRK	WARREN	PA	123	643460	ON	1884
SEVEN SPRINGS	SOMERSET	PA	111	645537	N	1958
SEVEN SPRINGS	WESTMORELAND	PA	129	645537	N	1958
SHADE CREEK	SOMERSET	PA	111	646519	N	1977
SHAMBURG	VENANGO	PA	121	647405	O	1866
SHAMROCK	SOMERSET	PA	111	647475	N	1979
SHANKSVILLE	SOMERSET	PA	111	007330	N	1973
SHANNON RUN	GREENE	PA	059	007331	N	1898
SHANNONDALE	CLARION	PA	031	647795	ON	1875
SHANNOPIN	ALLEGHENY	PA	003	647800	O	1883
SHANNOPIN	BEAVER	PA	007	647800	ON	1883
SHARON	MERCER	PA	085	647971	ON	1958
SHARON CENTER	POTTER	PA	105	648002	OA	1903
SHEAKLEYVILLE	MERCER	PA	085	649135	N	1975
SHEFFIELD	MCKEAN	PA	083	649428	N	1875
SHEFFIELD	WARREN	PA	123	649428	N	1875
SHELLHAMER	ARMSTRONG	PA	005	650265	N	1958
SHENANGO SOUTH	CRAWFORD	PA	039	008318	N	1979
SHERRETT	ARMSTRONG	PA	005	007333	N	1922
SHINGLEHOUSE	MCKEAN	PA	083	652414	ON	1895
SHINGLEHOUSE	POTTER	PA	105	652414	ON	1895
SHIPPENVILLE	CLARION	PA	031	652570	ON	1875
SHIRA STREAK	BUTLER	PA	019	652724	O	1893
SHORT CREEK	WASHINGTON	PA	125	653768	N	1919
SHREWSBURY	LYCOMING	PA	081	654233	N	1970
SIGEL	CLARION	PA	031	006422	N	1909
SIGEL	JEFFERSON	PA	065	006422	N	1909
SLATE LICK	ARMSTRONG	PA	005	007337	N	1901
SLAUGHTERING GROUND	CLINTON	PA	035	011010	N	1986
SLIGO	CLARION	PA	031	661278	N	1912
SLIPPERY ROCK	LAWRENCE	PA	073	661371	O	1864
SMELTZER	ARMSTRONG	PA	005	007339	N	1946
SMELTZER	INDIANA	PA	063	007339	N	1946
SMETHPORT	MCKEAN	PA	083	662107	N	1875
SMICKSBURG	INDIANA	PA	063	007340	N	1900
SMITH CORNERS	WARREN	PA	123	662197	ON	1899
SMITHS FERRY	BEAVER	PA	007	662890	O	1860
SNOWSHOE	CENTRE	PA	027	014815	N	1992
SOMERSET	SOMERSET	PA	111	665277	N	1964
SOMERSET EAST	SOMERSET	PA	111	665323	N	1979
SOMERSET WEST	SOMERSET	PA	111	665370	N	1977
SOUTH FORK	CAMBRIA	PA	021	666672	N	1973
SPARTA	CRAWFORD	PA	039	668036	ON	1867
SPEECHLEY	CLARION	PA	031	668924	ON	1885
SPEECHLEY	VENANGO	PA	121	668924	ON	1885
SPOOK HILL	FAYETTE	PA	051	013423	N	1988
SPRING CREEK	WARREN	PA	123	670919	ON	1921
SPRUELL	FAYETTE	PA	051	672035	N	1961
ST LAWRENCE	CAMBRIA	PA	021	008326	N	1981
ST LAWRENCE	CLEARFIELD	PA	033	008326	N	1981
ST MARYS	ELK	PA	047	674345	ON	1900
STAGECOACH	BRADFORD	PA	015	675523	N	1992
STATE LINE	POTTER	PA	105	677538	N	1932
STEWART RUN	FOREST	PA	053	007343	ON	1900
STEWART RUN	VENANGO	PA	121	007343	ON	1900
STILLWATER	WARREN	PA	123	680731	N	1979
STONEBORO	MERCER	PA	085	008329	ON	1877
STRONGSTOWN	INDIANA	PA	063	685071	N	1954
STUMP LICK	CLEARFIELD	PA	033	010631	N	1984
SUGAR	WASHINGTON	PA	125	013427	N	1921
SUGAR CREEK-NILES	VENANGO	PA	121	686652	ON	1859
SUGAR GROVE	WARREN	PA	123	686683	ON	1910
SUMMIT	FAYETTE	PA	051	688357	N	1938
SUMMIT NORTH	FAYETTE	PA	051	004225	N	
SUTERSVILLE	ALLEGHENY	PA	003	008337	N	1901
SUTERSVILLE	WESTMORELAND	PA	129	008337	N	1901
SYCAMORE	GREENE	PA	059	693302	N	1895
TANNER	GREENE	PA	059	697341	O	1876
TEETS	BUTLER	PA	019	007346	ON	
TEN MILE	GREENE	PA	059	701042	N	1911
TEN MILE	WASHINGTON	PA	125	701042	N	1911
TEXAS SCHOOL	SOMERSET	PA	111	703097	N	1904
TEXAS WEST	ALLEGHENY	PA	003	007347	O	1917
THORN CREEK	BUTLER	PA	019	705690	O	1884
TIADAGHTON	LYCOMING	PA	081	014824	N	1992
TIDIOUTE	FOREST	PA	053	707510	ON	1860
TIDIOUTE	WARREN	PA	123	707510	ON	1860
TIMBLIN	INDIANA	PA	063	007348	N	1903
TIMBLIN	JEFFERSON	PA	065	007348	N	1903
TIME	GREENE	PA	059	007349	N	1896
TIOGA	TIOGA	PA	117	709091	N	1930
TIONESTA	FOREST	PA	053	007350	ON	1877
TIPPARARY	MCKEAN	PA	083	709231	ON	1915
TOBY CREEK	JEFFERSON	PA	065	011018	N	1982
TOONERVILLE	VENANGO	PA	121	713358	O	1868
TRIUMPH	WARREN	PA	123	718317	O	1860
TROY	CRAWFORD	PA	039	718881	O	1877
TURKEY FOOT	WASHINGTON	PA	125	721514	O	1888

Field Name	County Name	State Sub	Co Code	Field Code	Field Type	Disc Year
TURKEY TRACK	CRAWFORD	PA	039	721710	N	1990
TURKEYTOWN	WESTMORELAND	PA	129	008352	N	1972
TURTLE CREEK	ALLEGHENY	PA	003	722675	ON	1917
ULYSSES	POTTER	PA	105	727022	N	1939
UNION CITY	ERIE	PA	049	727797	N	1870
UTICA	MERCER	PA	085	730394	ON	1875
UTICA	VENANGO	PA	121	730394	O	1875
VALCOURT	MERCER	PA	085	008357	N	1911
VALENCIA	ALLEGHENY	PA	003	007352	O	1890
VALENCIA	BUTLER	PA	019	007352	O	1890
VANCEVILLE	WASHINGTON	PA	125	733809	N	1890
VANDERGRIFT	ARMSTRONG	PA	005	007353	N	1905
VENICE	ALLEGHENY	PA	003	735852	O	1894
VENICE	WASHINGTON	PA	125	735852	O	1894
VERNON	CRAWFORD	PA	039	736658	O	1975
VOLANT	MERCER	PA	085	741074	ON	1905
WADSWORTH-NORTH OAKLAND	BUTLER	PA	019	743970	ON	1874
WALKCHALK	ARMSTRONG	PA	005	007358	N	1902
WALNUT BEND	VENANGO	PA	121	746613	O	1861
WALTERSBURG	FAYETTE	PA	051	007359	N	1910
WARREN	WARREN	PA	123	749527	O	1875
WARRIORS POINT	WASHINGTON	PA	125	749820	N	1905
WARSAW	JEFFERSON	PA	065	749821	N	1915
WASHINGTON-TAYLORSTOWN	WASHINGTON	PA	125	750434	ON	1885
WATSON-DUHRING	FOREST	PA	053	752045	ON	1883
WAYNESBURG	GREENE	PA	059	007266	N	1889
WEBSTER	WESTMORELAND	PA	129	754542	N	1887
WELLSBORO SOUTH	TIOGA	PA	117	003374	N	1982
WERTZ HOLLOW	CLINTON	PA	035	011028	N	1986
WESLEY	MERCER	PA	085	759285	N	1972
WESLEY	VENANGO	PA	121	759285	N	1972
WEST BRANCH	MCKEAN	PA	083	759626	ON	1876
WESTLINE	MCKEAN	PA	083	760858	ON	1946
WETMORE	MCKEAN	PA	083	761501	N	1879
WETMORE	WARREN	PA	123	761501	N	1879
WHEATLAND	MERCER	PA	085	762432	N	1963
WHIG HILL	FOREST	PA	053	763191	ON	1905
WHIPPOORWILL	CAMERON	PA	023	007366	N	1961
WHIPPOORWILL	ELK	PA	047	007366	N	1961
WHISKEY RUN	WARREN	PA	123	763346	N	1944
WHITE ASH	ALLEGHENY	PA	003	007367	N	1910
WHITE GRAVEL	MCKEAN	PA	083	764155	N	1920
WHITEHORN CREEK	WESTMORELAND	PA	129	010238	N	1956
WHITELY CREEK	GREENE	PA	059	765353	ON	1865
WHITESBURG	ARMSTRONG	PA	005	007368	N	1927
WILAWANA	BRADFORD	PA	015	015566	N	1996
WILCOX	ELK	PA	047	768043	N	1883
WILLET	INDIANA	PA	063	007370	N	1890
WILLOW CREEK-COBB HOLLOW	MCKEAN	PA	083	770662	O	1917
WILPEN	WESTMORELAND	PA	129	011033	N	1982
WINDFALL	MCKEAN	PA	083	772685	O	1875
WINFIELD WEST	ARMSTRONG	PA	005	007373	N	1893
WINFIELD WEST	BUTLER	PA	019	007373	N	1893
WOLF CREEK	MERCER	PA	085	776236	ON	1976
WOLF CREEK	VENANGO	PA	121	776236	N	1899
WOLFS CORNERS	CLARION	PA	031	590220	ON	1976
WOODROW	WASHINGTON	PA	125	777879	ON	1904
WOODRUFF	GREENE	PA	059	007376	N	1905
WOODVILLE	ALLEGHENY	PA	003	778406	O	1892
WRIGHT RUN	GREENE	PA	059	780382	ON	1900
YATESBORO	ARMSTRONG	PA	005	007377	N	1895
YELLOW CREEK	BUTLER	PA	019	785990	ON	1889
YOUNGSVILLE	WARREN	PA	123	788389	ON	1959
ZOLLARSVILLE	GREENE	PA	059	792680	ON	1904
ZOLLARSVILLE	WASHINGTON	PA	125	792680	ON	1904

South Dakota

Field Name	County Name	State Sub	Co Code	Field Code	Field Type	Disc Year
ALUM CREEK	FALL RIVER	SD	047	014269	OA	1980
BARKER DOME	CUSTER	SD	033	039319	O	1955
BARKER DOME	FALL RIVER	SD	047	039319	O	1955
BUFFALO	HARDING	SD	063	101276	OA	1954
BUFFALO EAST	HARDING	SD	063	101400	O	1978
BULL CREEK	HARDING	SD	063	102516	OA	1978
BUTTE - HARDING CO	BUTTE	SD	019	003037	N	1980
BUTTE - HARDING CO	HARDING	SD	063	003037	N	1980
CADY CREEK	HARDING	SD	063	000236	N	1978
CAMEL CREEK	HARDING	SD	063	114619	O	1975
CHEYENNE BEND	FALL RIVER	SD	047	013669	O	1987
CLARKSON RANCH	HARDING	SD	063	015108	OA	1993
COREY BUTTE	HARDING	SD	063	161474	OA	1975
DEADLINE	HARDING	SD	063	003044	O	1978
EDGEMONT	FALL RIVER	SD	047	003052	OA	1980
HARDING SPRINGS	HARDING	SD	063	305531	OA	1973
HARDING SPRINGS EAST	HARDING	SD	063	305535	OA	1976
HOLLINGSWORTH NORTH	FALL RIVER	SD	047	009787	OA	1984
IGLOO	FALL RIVER	SD	047	013694	OA	1990
INDIAN CREEK	FALL RIVER	SD	047	345200	OA	1978
INDIAN CREEK NE	FALL RIVER	SD	047	345236	O	1980
JONES CREEK	HARDING	SD	063	363223	OA	1975
LANTRY	DEWEY	SD	041	003081	O	1976
MEDICINE POLE HILLS SOUTH	HARDING	SD	063	465196	OA	1972
PETE'S CREEK	HARDING	SD	063	015472	O	1996
PORTER RANCH	FALL RIVER	SD	047	013728	O	1987
PROVO	FALL RIVER	SD	047	011233	OA	1986
SHEEP DRAW EAST	FALL RIVER	SD	047	010181	OA	1985
SHORT PINE HILLS WEST	HARDING	SD	063	653854	N	1977
SIMMS DRAW EAST	FALL RIVER	SD	047	010187	OA	1984
SOUTH FORK	BUTTE	SD	019	666672	N	1980
SOUTH FORK	HARDING	SD	063	666672	N	1980
STATE LINE	HARDING	SD	063	677538	OA	1973
TABLE MOUNTAIN	HARDING	SD	063	695460	OA	1983
TRAVERS RANCH	HARDING	SD	063	716171	OA	1973
YELLOW HAIR	HARDING	SD	063	786116	OA	1971

Tennessee

Field Name	County Name	State Sub	Co Code	Field Code	Field Type	Disc Year
ALGOOD	PUTNAM	TN	141	009991	O	1970
ALLRED	OVERTON	TN	133	012161	O	1971
ALTAMONT	GRUNDY	TN	061	013742	N	1978
ARCOTT SCHOOL	CLAY	TN	027	023709	O	1938
ASHBURN CREEK	CLAY	TN	027	027081	O	1927
ASHBURN CREEK SOUTH	OVERTON	TN	133	014186	ON	1982
BARREN PLAINS	ROBERTSON	TN	147	040435	ON	1952
BEATY	FENTRESS	TN	049	004672	O	1937
BENDIX SPUR	SCOTT	TN	151	000924	ON	1978
BIG BRANCH	FENTRESS	TN	049	061129	N	1975
BIG EAGLE CREEK	OVERTON	TN	133	010291	ON	1984
BLACK HOLLOW	OVERTON	TN	133	068368	O	1980
BOATLAND	FENTRESS	TN	049	077044	O	1974
BOATLAND NE	FENTRESS	TN	049	077050	N	1975
BOONE CAMP	MORGAN	TN	129	081025	ON	1924
BRICEVILLE	ANDERSON	TN	001	091295	O	1976
BROKEN LEG	OVERTON	TN	133	093665	O	1970
BROWN POND	SCOTT	TN	151	095525	ON	1989
BUCKLICK	MORGAN	TN	129	100422	O	1974
BUFFALO COVE	FENTRESS	TN	049	101359	O	1974
BURCHETT HOLLOW	CLAY	TN	027	008874	O	1984
BURCHETT HOLLOW	OVERTON	TN	133	008874	O	1937
BURRVILLE	MORGAN	TN	129	106504	ONA	1974
BURRVILLE EAST	MORGAN	TN	129	106507	O	1975
CAPITOL HILL	SCOTT	TN	151	118731	ON	1971
CARVER BRANCH	SMITH	TN	159	010061	O	1960
CARYVILLE	CAMPBELL	TN	013	000976	OA	1977
CECIL HOLLOW	SCOTT	TN	151	000977	ON	1981
CELINA	CLAY	TN	027	128895	O	1938
CHANEY GAP	MORGAN	TN	129	132457	O	1975
CHANUTE	PICKETT	TN	137	132721	ONA	1984
CLARKRANGE	FENTRESS	TN	049	000997	O	1977
CLIFTY DOME	MACON	TN	111	010063	N	1941
COAL HILL	SCOTT	TN	151	150020	ON	1960
COALMONT	GRUNDY	TN	061	150189	N	1932
COLLINS RIVER	WARREN	TN	177	010065	ON	1928
COOKEVILLE	PUTNAM	TN	141	010067	N	1920
COON HOLLOW	MORGAN	TN	129	159630	ON	1928
COON HOLLOW NE	MORGAN	TN	129	159635	N	1975
CROOKED BRANCH	FENTRESS	TN	049	171370	N	1975
DAYS CHAPEL	CLAIBORNE	TN	025	183069	OA	1981
DEER LODGE	MORGAN	TN	129	001020	O	1975
DEER LODGE NORTH	MORGAN	TN	129	008834	N	1975
DIFFICULT	SMITH	TN	159	191921	N	1970
DODSON CHAPEL	OVERTON	TN	133	010075	N	1927
DOUGLAS BRANCH	MORGAN	TN	129	199866	ON	1972
DOUGLAS BRANCH EAST	MORGAN	TN	129	199870	O	1975
DREW BRANCH	CAMPBELL	TN	013	202520	O	1975
DRY CREEK	CLAY	TN	027	203602	O	1972
EAGLE CREEK	OVERTON	TN	133	210463	O	1866
FAULKNER SPRINGS	WARREN	TN	177	237164	N	1971
FAYETTEVILLE	LINCOLN	TN	103	237629	N	1905
FINDLEY NE	WHITE	TN	185	014644	N	1979
FLAT CREEK NE	OVERTON	TN	133	014935	O	1986
FLATT CREEK	OVERTON	TN	133	001081	ON	1974
FORBUS	FENTRESS	TN	049	001087	O	1905
FORBUS	PICKETT	TN	137	001087	O	1905
FOX SPRINGS	CLAY	TN	027	253395	O	
FRANKFORT NE	MORGAN	TN	129	254907	ON	1973
FROG POND	MACON	TN	111	010087	N	1958
GATEWOOD SW	MORGAN	TN	129	008835	ON	1984
GATEWOOD-STOWERS	MORGAN	TN	129	010928	ON	1926
GEORGE WEST BRANCH	SCOTT	TN	151	010089	N	1971
GLADES EAST	MORGAN	TN	129	001117	ON	1979
GLEN MARY	SCOTT	TN	151	276060	ON	1916
GLENOBEY	FENTRESS	TN	049	001122	ON	1973
GOOD HOPE	OVERTON	TN	133	279796	ON	1979
GOOD PASTURE BEND	CLAY	TN	027	279982	O	1937
GRAVE HILL	SCOTT	TN	151	010091	O	1915
GRAVE HILL NORTH	SCOTT	TN	151	286167	O	1971
GREEN POND	OVERTON	TN	133	010092	N	1960
GREENWOOD SOUTH	JACKSON	TN	087	290166	O	1952
GRIMSLEY NORTH	FENTRESS	TN	049	291670	O	1975
GROCE	PICKETT	TN	137	008836	O	1947
GRUETLI	GRUNDY	TN	061	293126	N	1974
GUM BRANCH	MORGAN	TN	129	294460	ONA	1973
GUM BRANCH	SCOTT	TN	151	294460	ONA	1973
HANGING LIMB	OVERTON	TN	133	015127	N	1980
HARPETH VALLEY	DICKSON	TN	043	010097	N	1930
HELENWOOD WEST	SCOTT	TN	151	315044	ON	1973
HENEGER	WARREN	TN	177	014649	N	1980
HICKORY CREEK	COFFEE	TN	031	320542	N	1980
HIGGENBOTTOM BEND	WARREN	TN	177	010100	N	1928
HIGH POINT	SCOTT	TN	151	321875	O	1971
HIGH POINT SOUTH	SCOTT	TN	151	321880	O	1972
HILHAM	OVERTON	TN	133	010939	N	1984
HONEY CREEK SOUTH	FENTRESS	TN	049	330729	ONA	1972
HONEY CREEK SOUTH	SCOTT	TN	151	330729	OA	1972
HUNTSVILLE	SCOTT	TN	151	340353	ON	1971
HURRICANE CREEK	FENTRESS	TN	049	340601	ON	1976
HURRICANE RIDGE	FENTRESS	TN	049	001436	ON	1977
HURRICANE RIDGE	SCOTT	TN	151	001436	ON	1977
HURRICANE RIDGE WEST	FENTRESS	TN	049	008837	N	1977
INDEPENDENCE SCHOOL	OVERTON	TN	133	011972	ON	1989
INDIAN CREEK	MORGAN	TN	129	345200	OA	1972
INDIAN CREEK SE	MORGAN	TN	129	001445	O	1975
IRONS CREEK	CLAY	TN	027	348836	O	1927
JACK BRANCH	OVERTON	TN	133	001468	O	1980
JAMESTOWN NE	FENTRESS	TN	049	013879	N	1980
JAMESTOWN SE	FENTRESS	TN	049	001476	O	1978
JOHN HALL FLATS	SCOTT	TN	151	001493	ON	1977
JONES CREEK	DICKSON	TN	043	363223	O	1866
JOUETTE CREEK	PICKETT	TN	137	010105	O	1927
JOUETTE CREEK EAST	PICKETT	TN	137	010106	O	1948
KETTLE CREEK	CLAY	TN	027	376708	O	1927
KHOTAN	ANDERSON	TN	001	001405	OA	1976
LIBERTY	MACON	TN	111	413142	N	1966
LIBERTY CHURCH	OVERTON	TN	133	413153	N	1983
LICK BRANCH	SCOTT	TN	151	413514	ON	1976
LILLYDALE	CLAY	TN	027	012385	O	1926
LILLYDALE	PICKETT	TN	137	012385	O	1926
LITTLE CLEAR CREEK	MORGAN	TN	129	418350	ON	1928
LITTLE CRAB	FENTRESS	TN	049	010118	O	1948
LITTLE PROCTOR	CLAY	TN	027	010119	O	1951
LIVINGSTON EAST	OVERTON	TN	133	420768	O	1976
LOCK BRANCH	JACKSON	TN	087	014256	O	1927
LONG FORK	SCOTT	TN	151	425450	N	1971

Field Name	County Name	State Sub	Co Code	Field Code	Field Type	Disc Year
LONG RIDGE	JACKSON	TN	087	425837	O	1975
LOVE LADY NW	PICKETT	TN	137	014652	O	1973
LOW GAP SOUTH	SCOTT	TN	151	010969	ON	1989
LOW GAP-REUBEN HOLLOW	SCOTT	TN	151	010970	OA	1976
MANSON SCHOOL	FENTRESS	TN	049	001630	ON	1979
MARTIN BRANCH	CANNON	TN	015	449920	O	1971
MCKINNEY	CAMPBELL	TN	013	461491	O	1978
MILE ONE	SCOTT	TN	151	008841	O	1977
MILL CREEK	CLAY	TN	027	474357	O	1927
MILLER MOUNTAIN	OVERTON	TN	133	008930	ON	1981
MITCHELL	SUMNER	TN	165	478945	O	1963
MITCHELL CREEK	CLAY	TN	027	478976	O	1928
MITCHELL CREEK SE	OVERTON	TN	133	010136	O	1923
MOODYVILLE EAST	PICKETT	TN	137	483325	O	1941
NEELEY CREEK	CLAY	TN	027	501301	O	1926
NEW HAVEN	SCOTT	TN	151	503998	N	1962
NEWCOMB	CAMPBELL	TN	013	506044	N	1987
NIGGS CREEK	SCOTT	TN	151	508300	N	1971
NOAH FORK	COFFEE	TN	031	010139	O	1938
NORTH CREEK	CUMBERLAND	TN	035	008260	ON	1983
OAK GROVE	OVERTON	TN	133	516721	OA	1979
OAK HILL	CUMBERLAND	TN	035	516814	O	1980
OIL HOLLOW	CLAY	TN	027	520882	O	1926
OIL HOLLOW NORTH	CLAY	TN	027	520887	O	1974
OKALONA	OVERTON	TN	133	010142	N	1949
ONEIDA EAST	SCOTT	TN	151	525711	N	1971
ONEIDA WEST	SCOTT	TN	151	525742	ON	1969
PALL MALL NORTH	FENTRESS	TN	049	010584	O	1903
PARKER-ETTER	PICKETT	TN	137	014270	ON	1980
PERKINS HOLLOW	CAMPBELL	TN	013	012030	O	1981
PETERMAN BEND	CLAY	TN	027	552009	O	1925
PETERS BRIDGE	FENTRESS	TN	049	552050	O	1975
PILOT MOUNTAIN	MORGAN	TN	129	001859	ON	1981
PINE BRANCH SW	CLAY	TN	027	556472	O	1963
PINE GROVE	MORGAN	TN	129	556667	N	1975
PLEASANT RIDGE	MORGAN	TN	129	560496	ON	1979
PLEASANT SHADE	SMITH	TN	159	560620	N	1968
POPLAR COVE	FENTRESS	TN	049	001874	O	1896
PREVIT BRANCH	SCOTT	TN	151	572043	O	1976
PUNCHEONCAMP	SCOTT	TN	151	574951	O	1971
RED HILL	FENTRESS	TN	049	590894	O	1960
RIVER JUNCTION	SCOTT	TN	151	603837	N	1973
RIVERTON	FENTRESS	TN	049	604147	O	1896
ROBBINS	SCOTT	TN	151	605551	ON	1980
ROSLIN SOUTH	FENTRESS	TN	049	008843	N	1976
ROSLIN SOUTH	MORGAN	TN	129	008843	N	1976
RUGBY	FENTRESS	TN	049	618275	ON	1973
RUGBY	MORGAN	TN	129	618275	ON	1973
RUGBY	SCOTT	TN	151	618275	N	1973
RUSSELL FORK	CAMPBELL	TN	013	011006	O	1984
RUSSELL RIDGE	PICKETT	TN	137	001237	O	1976
SHEPHERD BRANCH	FENTRESS	TN	049	650580	ON	1976
SHILOH	OVERTON	TN	133	652156	ON	1979
SHIRLEY	FENTRESS	TN	049	652900	N	1980
SHIRLEY	MORGAN	TN	129	652900	N	1980
SHUG MOUNTAIN	SCOTT	TN	151	654477	O	1965
SILVER PINE	FENTRESS	TN	049	008845	ON	1983
SMITHLAND	LINCOLN	TN	103	008742	N	1929
SPARTA	WHITE	TN	185	668036	N	1927
SPRING CREEK	OVERTON	TN	133	670919	O	1866
SPURRIER	PICKETT	TN	137	672391	O	1892
ST JOHN	CLAY	TN	027	673725	O	1928
STANLEY JUNCTION	SCOTT	TN	151	001321	ON	1980
STAR POINT	PICKETT	TN	137	676786	N	1973
STATIC	PICKETT	TN	137	677755	O	1963
STILLHOUSE CREEK	CLAY	TN	027	680689	O	1937
STOCKTON	FENTRESS	TN	049	681568	O	1979
STOCKTON SW	FENTRESS	TN	049	008846	ON	1978
SUGAR GROVE	SUMNER	TN	165	686683	O	1920
SUNBRIGHT	MORGAN	TN	129	689132	ON	1928
SUNBRIGHT CENTRAL	MORGAN	TN	129	008847	ON	1980
SYCAMORE VALLEY	MACON	TN	111	006462	N	1927
TACKETT CREEK	CLAIBORNE	TN	025	695605	O	1959
TALLMAN FORD	MACON	TN	111	696473		
TINSLEYS BOTTOM	CLAY	TN	027	708998	O	1924
TINSLEYS BOTTOM	JACKSON	TN	087	708998	O	1924
TOWN CREEK	WARREN	TN	177	003133	O	1921
TRAVISVILLE	PICKETT	TN	137	010637	O	1903
TURKEY CREEK	CLAY	TN	027	721307	O	1938
UNION HILL	MORGAN	TN	129	727983	ON	1932
UNION HILL SW	MORGAN	TN	129	727990	O	1975
VANS BRANCH	PICKETT	TN	137	010640	O	1905
VERDUN	SCOTT	TN	151	736224	N	1971
WALNUT GROVE	WHITE	TN	185	746861	N	1978
WILLIAMS CREEK	SCOTT	TN	151	769794	O	1980
WILLOW GROVE	CLAY	TN	027	770784	O	1923
WINONA	SCOTT	TN	151	773793	ON	1979
WIRMINGHAM	OVERTON	TN	133	008020	O	1981
WOLF RIVER EAST	FENTRESS	TN	049	776347	O	1953
YELLOWCLIFF	SCOTT	TN	151	786209	N	1966

Texas

Field Name	County Name	State Sub	Co Code	Field Code	Field Type	Disc Year
A & A	STARR	TX40	427	000629	OA	1956
A & C	ARCHER	TX90	009	000351	OA	1960
A & D	ARCHER	TX90	009	000660	OA	1949
A & H	DUVAL	TX40	131	000691	ONA	1959
A & H WEST	DUVAL	TX40	131	000722	OA	1961
A & K	KNOX	TX90	275	000753	O	1957
A & S	MITCHELL	TX80	335	000784	OA	1968
A B	EASTLAND	TX70	133	000810	OA	1978
A B ALLEN	VICTORIA	TX20	469	006890	N	1984
A B C	TAYLOR	TX70	441	000815	OA	1955
A B CRAWFORD	PALO PINTO	TX70	363	010655	N	1986
A B H	SCHLEICHER	TX75	413	006264	OA	1984
A B H WEST	SCHLEICHER	TX75	413	006520	OA	1984
A BAKER	THROCKMORTON	TX70	447	009156	OA	1985
A C SCOTT	CALLAHAN	TX70	059	000908	OA	1954
A C SCOTT NW	CALLAHAN	TX70	059	000939	O	1954
A C SCOTT WEST	CALLAHAN	TX70	059	000970	OA	1954
A D H	COLEMAN	TX70	083	009999	ONA	1986
A E DAVIS	BROWN	TX70	049	008024	N	1984
A G H	PECOS	TX80	371	000878	ONA	1980
A GOOD	THROCKMORTON	TX70	447	011308	OA	1985
A L D	RUNNELS	TX75	399	004295	OA	1983
A O O	YOUNG	TX90	503	000352	ONA	1980
A P	BORDEN	TX85	033	001063	O	1958
A P C	KNOX	TX90	275	001094	OA	1959
A P I	SAN PATRICIO	TX40	409	001125	N	1960
A R S	COLEMAN	TX70	083	008424	OA	1984
A RESURRECTION	LAVACA	TX20	285	004861	N	1998
A S O G	DUVAL	TX40	131	001156	ONA	1959
A S O G	JIM WELLS	TX40	249	001156	ONA	1960
A S O G NORTH	DUVAL	TX40	131	001187	ONA	1962
A S O G NORTH	JIM WELLS	TX40	249	001187	ONA	1962
A T & H	CALLAHAN	TX70	059	010000	OA	1985
A T & H	SHACKELFORD	TX70	417	010000	OA	1985
A T M	UPTON	TX75	461	011038	OA	1986
A V C	ARCHER	TX90	009	001209	OA	1971
A W	WINKLER	TX80	495	001218	OA	1964
A W P	MCMULLEN	TX10	311	006990	ONA	1981
AAA	HARDEMAN	TX90	197	008418	OA	1984
AAKER	CRANE	TX80	103	001249	O	1957
AARON	EASTLAND	TX70	133	001280	ONA	1952
AARON SHALLOW	EASTLAND	TX70	133	001311	O	1953
ABBEYS POINT	MATAGORDA	TX30	321	004085	N	1999
ABB-FAN	NOLAN	TX70	353	014724	O	1993
ABBOTT	EASTLAND	TX70	133	001466	ONA	1980
ABELL	CRANE	TX80	103	001652	ONA	1940
ABELL	PECOS	TX80	371	001652	ONA	1940
ABELL EAST	CRANE	TX80	103	001683	ONA	1950
ABELL EAST	PECOS	TX80	371	001683	ONA	1950
ABELL NE	CRANE	TX80	103	001714	OA	1955
ABELL NORTH	PECOS	TX80	371	001745	OA	1950
ABELL NW	CRANE	TX80	103	001776	ONA	1949
ABELL NW	PECOS	TX80	371	001776	ONA	1949
ABELL SE	PECOS	TX80	371	001807	ONA	1951
ABELL SOUTH	PECOS	TX80	371	001838	OA	1950
ABELL WEST	PECOS	TX80	371	001869	OA	1957
ABERCROMBIE	ARCHER	TX90	009	001900	O	1957
ABERNATHY	HALE	TX85	189	001993	O	1969
ABERNATHY	PALO PINTO	TX70	363	001993	N	1979
ABILENE CENTENNIAL	TAYLOR	TX70	441	000353	O	1981
ABILENE EAST	TAYLOR	TX70	441	002024	OA	1952
ABILENE WEST	TAYLOR	TX70	441	002055	O	1956
ABKIRK	JONES	TX70	253	002086	OA	1958
A-B-M	UPTON	TX75	461	000832	O	1974
ABNEY	HARRISON	TX60	203	009157	ONA	1986
A-B-R	GOLIAD	TX20	175	000846	ONA	1967
A-B-R EAST	GOLIAD	TX20	175	000877	ONA	1969
A-B-R NE	GOLIAD	TX20	175	000890	N	1977
A-B-R NORTH	GOLIAD	TX20	175	014514	N	1992
ABRAHAM	HEMPHILL	TX95	211	002148	OA	1972
ABRAXAS	WARD	TX80	475	015577	O	1996
ABRIGO	BEE	TX20	025	011895	O	1986
ABW	FOARD	TX90	155	012097	OA	1988
ACAMPO	SHACKELFORD	TX70	417	002179	O	1952
ACE	POLK	TX30	373	002241	ON	1952
ACE	SAN JACINTO	TX30	407	002241	O	1952
ACE NORTH	POLK	TX30	373	002334	ONA	1969
ACE OF SPADES	STERLING	TX80	431	014425	O	1992
ACEITUNA	DIMMIT	TX10	127	002365	OA	1957
ACE-JONES	JONES	TX70	253	000354	OA	1981
ACETATE	GLASSCOCK	TX80	173	012319	OA	1988
ACE-TINER	JONES	TX70	253	000355	OA	1981
ACEVEDO	WEBB	TX40	479	010001	N	1985
ACG99	SHACKELFORD	TX70	417	016588	N	2000
ACHILLES	HEMPHILL	TX95	211	002381	N	1977
ACKER	IRION	TX75	235	002385	O	1977
ACKERLY	BORDEN	TX85	033	002427	OA	1953
ACKERLY	DAWSON	TX85	115	002427	OA	1953
ACKERLY	HOWARD	TX80	227	002427	OA	1953
ACKERLY	MARTIN	TX80	317	002427	OA	1953
ACKERLY EAST	BORDEN	TX85	033	002458	O	1955
ACKERLY EAST	DAWSON	TX85	115	002458	O	1955
ACKERLY NE	DAWSON	TX85	115	015093	O	1993
ACKERLY NORTH	DAWSON	TX85	115	002489	OA	1957
ACKERLY NW	DAWSON	TX85	115	002520	OA	1960
ACKERLY SOUTH	DAWSON	TX85	115	002551	O	1954
ACKERLY SOUTH	MARTIN	TX80	317	002551	O	1954
ACKERMAN	TAYLOR	TX70	441	000356	ONA	1981
ACKERS	SHACKELFORD	TX70	417	002566	OA	1978
ACKERS "34"	SHACKELFORD	TX70	417	015545	O	1995
ACLETO	WILSON	TX10	493	001960	ONA	1990
ACLETO CREEK	WILSON	TX10	493	002644	OA	1952
ACME	CLAY	TX90	077	002675	OA	1947
ACME	JONES	TX70	253	002675	OA	1975
ACME SE	CLAY	TX90	077	002706	OA	1960
ACME SOUTH	CLAY	TX90	077	002737	O	1953
ACOM	CHAMBERS	TX30	071	002768	N	1960
ACORN	CROCKETT	TX75	105	002799	OA	1984
ACORN	FISHER	TX70	151	002799	ON	1950
ACR	COKE	TX75	081	002800	OA	1977
ACS	UPTON	TX75	461	014878	O	1994
ACU	TERRELL	TX75	443	014725	N	1993
ACU EAST	TERRELL	TX75	443	016590	N	2000
A-D & P	ARCHER	TX90	009	001001	OA	1952
ADA	JACK	TX90	237	002830	OA	1953
ADA CALL	NEWTON	TX30	351	002861	ONA	1960
ADA CALL EAST	NEWTON	TX30	351	008025	OA	1982
ADAIR	GAINES	TX85	165	003109	OA	1947
ADAIR	TERRY	TX85	445	003109	OA	1947
ADAIR CREEK	NOLAN	TX70	353	000357	OA	1980
ADAIR NE	TERRY	TX85	445	003140	O	1954
ADAIR SOUTH	GAINES	TX85	165	015875	O	1997
ADAM	COMANCHE	TX70	093	003217	OA	1981
ADAM	REEVES	TX80	389	003217	N	1977
AD-AM	WOOD	TX60	499	013987	O	1991
ADAM & JESSICA	RUNNELS	TX75	399	009158	OA	1985
ADA-MAC	BRAZORIA	TX30	039	002985	ON	1967
ADAMC	UPTON	TX75	461	003233	ONA	1953
ADAMI	WEBB	TX40	479	003264	ONA	1939
ADAMI WEST	WEBB	TX40	479	003295	ONA	1980

Field Name	County Name	State Sub	Co Code	Field Code	Field Type	Disc Year
ADAMS	EASTLAND	TX70	133	003326	OA	1982
ADAMS	MEDINA	TX10	325	003326	ONA	1958
ADAMS	STEPHENS	TX70	429	003326	O	1957
ADAMS	SUTTON	TX75	435	003326	N	1975
ADAMS 31	HOWARD	TX80	227	015094	O	1994
ADAMS RANCH	JASPER	TX30	241	003574	ONA	1963
ADAMS RANCH	JIM WELLS	TX40	249	003574	N	1985
ADAMS RANCH	ORANGE	TX30	361	003574	ONA	1963
ADAMS RANCH WEST	ORANGE	TX30	361	003636	ONA	1980
ADAMS RIB	FAYETTE	TX30	149	014426	OA	1992
ADAMS-BAGGETT RANCH	CROCKETT	TX75	105	003357	N	1969
ADAMSON	JONES	TX70	253	003698	O	1950
ADAS	FISHER	TX70	151	003760	OA	1956
ADAS SOUTH	FISHER	TX70	151	003791	OA	1957
ADCO	COLEMAN	TX70	083	010656	N	1986
ADCOCK	DAWSON	TX85	115	003822	OA	1951
ADCOCK SOUTH	DAWSON	TX85	115	000881	OA	1981
ADDICKS	HARRIS	TX30	201	012098	N	1987
ADDIE	CROCKETT	TX75	105	003853	N	1954
ADDIS	ECTOR	TX80	135	003915	OA	1947
ADDIS NE	ECTOR	TX80	135	003946	O	1962
ADDISON	BASTROP	TX10	021	004008	O	1956
ADDISON	PALO PINTO	TX70	363	004008	N	1981
ADELA	LAVACA	TX20	285	004031	ON	1973
ADIAN	COLEMAN	TX70	083	011039	OA	1987
ADLER	EASTLAND	TX70	133	007690	ONA	1985
ADLER LAKE	VICTORIA	TX20	469	010002	N	1985
ADMIRAL	CALLAHAN	TX70	059	000358	OA	1979
ADMIRAL SOUTH	CALLAHAN	TX70	059	008754	OA	1984
ADOBE	EASTLAND	TX70	133	004287	OA	1982
ADOBE WALLS	HUTCHINSON	TX95	233	004318	OA	1969
ADRIAN	NOLAN	TX70	353	004504	OA	1960
ADRIENNE	EASTLAND	TX70	133	007242	OA	1982
ADVANCE	EASTLAND	TX70	133	004566	OA	1984
ADVANCE	PARKER	TX70	367	004566	N	1982
A-F-G	GARZA	TX85	169	000879	OA	1979
AGAPE	STEPHENS	TX70	429	000359	OA	1979
AGAR	MIDLAND	TX80	329	010003	OA	1985
AGARITO	ZAPATA	TX40	505	013175	N	1989
AGARITTA	CONCHO	TX75	095	013176	OA	1989
AGGIE	COOKE	TX90	097	004977	O	1974
AGGIELAND	BRAZOS	TX30	041	006329	ONA	1984
AGGIELAND	BURLESON	TX30	051	006329	ONA	1984
AGNES	ANDERSON	TX60	001	005000	N	1957
AGNES BARBER	REFUGIO	TX20	391	005031	ONA	1970
AGNES BARBER SOUTH	REFUGIO	TX20	391	011639	N	1987
AGUA AZUL	WEBB	TX40	479	004987	N	1983
AGUA CLARA	JIM HOGG	TX40	247	012450	N	1988
AGUA DULCE	NUECES	TX40	355	005217	ONA	1928
AGUA DULCE EAST	NUECES	TX40	355	005248	ON	1953
AGUA DULCE NE	NUECES	TX40	355	005279	O	1970
AGUA DULCE NORTH	NUECES	TX40	355	005310	ONA	1956
AGUA DULCE SOUTH	NUECES	TX40	355	004296	N	1983
AGUA DULCE SW	NUECES	TX40	355	000360	N	1977
AGUA FUEGO	WEBB	TX40	479	009390	N	1984
AGUA NEGRA	DUVAL	TX40	131	005670	ONA	1984
AGUA PRIETA	DUVAL	TX40	131	005341	ONA	1941
AGUA ROJA	WEBB	TX40	479	006521	N	1984
AGUAS CALIENTES	WEBB	TX40	479	010004	N	1985
AGUILA	ZAPATA	TX40	505	005372	O	1956
AGUILARES	WEBB	TX40	479	005403	ONA	1954
AGUILARES NORTH	WEBB	TX40	479	011040	N	1986
AGUILETE CREEK	WEBB	TX40	479	011310	N	1979
AGULA CREEK	VICTORIA	TX20	469	016568	OA	1999
AHERN	CASS	TX60	067	005434	N	1964
AIKEN	FISHER	TX70	151	005589	OA	1957
AINSWORTH	JACK	TX90	237	005620	OA	1980
AIRPORT	MAVERICK	TX10	323	005868	N	1973
AIRPORT	NUECES	TX40	355	005868	N	1981
AIRPORT	WICHITA	TX90	485	005868	OA	1942
AIRSTRIP	ZAVALA	TX10	507	005883	N	1980
AIRSTRIP EAST	ZAVALA	TX10	507	006993	N	1981
AJAX	KNOX	TX90	275	005899	OA	1956
AKARD	JONES	TX70	253	005992	OA	1938
AKENS	JONES	TX70	253	006023	O	1948
AKER	FREESTONE	TX50	161	000882	N	1981
AKER	NAVARRO	TX50	349	000882	N	1981
AKERS	ARCHER	TX90	009	006054	O	1957
AKERS	TERRY	TX85	445	006054	OA	1983
AKIN	STEPHENS	TX70	429	006085	ONA	1980
AKIN & DIMOCK	WICHITA	TX90	485	006116	O	1952
AKIN NE	STEPHENS	TX70	429	006147	O	1963
AKINS	DAWSON	TX85	115	000883	OA	1980
AL MITA RANCH	LIVE OAK	TX20	297	012703	O	1977
AL REID PHD	IRION	TX75	235	004223	O	1999
AL SMITH	JIM WELLS	TX40	249	006271	ON	1957
ALABAMA CREEK	TRINITY	TX30	455	006377	OA	1978
ALABAMA FERRY	HOUSTON	TX60	225	006994	OA	1983
ALABAMA FERRY	LEON	TX50	289	006994	OA	1983
ALABAMA FERRY NORTH	LEON	TX50	289	013653	OA	1990
ALABAMA FERRY SE	HOUSTON	TX60	225	013569	OA	1989
ALAMO	HIDALGO	TX40	215	006736	ONA	1981
ALAMO BEACH	CALHOUN	TX20	057	006767	N	1969
ALAMO BEACH SOUTH	CALHOUN	TX20	057	009668	N	1983
ALAMO SOUTH	MCMULLEN	TX10	311	006891	O	1984
ALAMOSA	OLDHAM	TX95	359	006953	O	1957
ALAMOSA EAST	OLDHAM	TX95	359	006984	O	1957
ALAMOSA SE	OLDHAM	TX95	359	007015	O	1959
ALAN	YOUNG	TX90	503	007046	OA	1955
ALAYAN BAYOU	NACOGDOCHES	TX60	347	006892	N	1982
ALAZAN	KLEBERG	TX40	273	007077	ONA	1954
ALAZAN BAYOU	NACOGDOCHES	TX60	347	011640	N	1985
ALAZAN BAYOU SOUTH	NACOGDOCHES	TX60	347	011641	N	1987
ALAZAN NORTH	KLEBERG	TX40	273	007108	ONA	1958
ALAZAN SOUTH	KLEBERG	TX40	273	008026	N	1980
ALAZAN WEST	KLEBERG	TX40	273	008027	ONA	1983
ALBA	WOOD	TX60	499	007139	OA	1948
ALBANY	SHACKELFORD	TX70	417	007232	OA	1956
ALBANY EAST	SHACKELFORD	TX70	417	007263	OA	1957
ALBANY SE	SHACKELFORD	TX70	417	007325	O	1951
ALBANY SOUTH	SHACKELFORD	TX70	417	007356	OA	1956
ALBANY-LEECH	SHACKELFORD	TX70	417	007294	OA	1970
ALBAUGH	MARTIN	TX80	317	007387	O	1953
ALBAUGH	MITCHELL	TX80	335	007387	O	1953
ALBAUGH-COLE	STERLING	TX80	431	007418	OA	1969
ALBERCAS	JIM HOGG	TX40	247	007449	ON	1928
ALBERCAS	WEBB	TX40	479	007449	ON	1928
ALBERCAS NE	WEBB	TX40	479	007480	N	1962
ALBERCAS NORTH	WEBB	TX40	479	007511	ON	1945
ALBERCAS WEST	WEBB	TX40	479	007542	N	1957
ALBERT WEST	LIVE OAK	TX20	297	007604	ONA	1972
ALBERTA	EASTLAND	TX70	133	000362	N	1980
ALBERTSON	SAN PATRICIO	TX40	409	007635	OA	1956
ALBRECHT	GOLIAD	TX20	175	008007	ONA	1952
ALBRECHT	STARR	TX40	427	008007	O	1960
ALBRECHT CREEK	GOLIAD	TX20	175	011042	N	1986
ALBRECHT SOUTH	GOLIAD	TX20	175	008038	ONA	1981
ALBRECHT WEST	LIVE OAK	TX20	297	008069	O	1945
ALCO	JACK	TX90	237	008193	OA	1951
ALCO	YOUNG	TX90	503	008193	ONA	1951
ALCO SOUTH	YOUNG	TX90	503	008286	N	1952
ALCO-MAG	HARRIS	TX30	201	008224	ONA	1954
ALCO-MAG WEST	HARRIS	TX30	201	008255	ONA	1955
ALCORN	CLAY	TX90	077	008348	OA	1953
ALCORN SOUTH	CLAY	TX90	077	008363	OA	1972
ALDERMAN	GUADALUPE	TX10	187	008658	O	1966
ALDINE	HARRIS	TX30	201	008689	ON	1939
ALDINE EAST	HARRIS	TX30	201	008720	OA	1952
ALDINE NE	HARRIS	TX30	201	008751	O	1954
ALDINE SOUTH	HARRIS	TX30	201	008782	O	1950
ALDINE WEST	HARRIS	TX30	201	008813	O	1956
ALDRETE	REFUGIO	TX20	391	008844	ONA	1982
ALDRICH	JACKSON	TX20	239	008875	O	1957
ALDRIDGE	COLEMAN	TX70	083	008968	OA	1953
ALDRIDGE	RUNNELS	TX75	399	008968	OA	1953
ALDRIDGE	TAYLOR	TX70	441	008968	OA	1953
ALDWELL RANCH	SUTTON	TX75	435	009020	N	1972
ALEDO SE	PARKER	TX70	367	009102	N	1975
ALEDO SOUTH	PARKER	TX70	367	009112	N	1974
ALEJANDRENAS	ZAPATA	TX40	505	000363	N	1981
ALEX	TERRY	TX85	445	009278	OA	1945
ALEXANDER	HEMPHILL	TX95	211	009433	N	1976
ALEXANDER	RUNNELS	TX75	399	009433	OA	1981
ALEXANDER	STONEWALL	TX70	433	009433	OA	1953
ALEXANDER	TERRY	TX85	445	009433	OA	1980
ALEXANDER SOUTH	STONEWALL	TX70	433	000364	OA	1980
ALEXANDRIA	SHACKELFORD	TX70	417	009464	OA	1991
ALFALFA	HOWARD	TX80	227	009526	O	1995
ALFRED	JIM WELLS	TX40	249	009681	ONA	1937
ALFRED DEEP	JIM WELLS	TX40	249	009712	ON	1953
ALFRED NORTH	JIM WELLS	TX40	249	009159	N	1985
ALFRED WEST	JIM WELLS	TX40	249	009774	ONA	1980
ALFRED-DONNELL	STEPHENS	TX70	429	009743	ONA	1954
ALGENY	LAVACA	TX20	285	006743	N	1984
ALGERITA	PECOS	TX80	371	005029	N	1999
ALGERNON	RUNNELS	TX75	399	009836	O	1969
ALGOA	GALVESTON	TX30	167	009867	ONA	1954
ALGOA NORTH	GALVESTON	TX30	167	009898	O	1965
ALGOA NW	GALVESTON	TX30	167	005671	N	1983
ALGOA ORCHARD	GALVESTON	TX30	167	009929	OA	1961
ALGOA SOUTH	BRAZORIA	TX30	039	008672	N	1989
ALGOA SOUTH	GALVESTON	TX30	167	008672	N	1984
ALGOA WAY	BRAZORIA	TX30	039	009934	ONA	1978
ALGOA WEST	BRAZORIA	TX30	039	009938	N	1976
ALIANNA MAG	KLEBERG	TX40	273	016557	N	2000
ALICE	JIM WELLS	TX40	249	010022	ONA	1938
ALICE ANN	EASTLAND	TX70	133	010053	ONA	1953
ALICE DEEP	JIM WELLS	TX40	249	010084	N	1952
ALICE DEEP SW	JIM WELLS	TX40	249	002976	N	1982
ALICE EAST	JIM WELLS	TX40	249	000365	N	1977
ALICE NORTH	JIM WELLS	TX40	249	010115	ONA	1954
ALICE SE	JIM WELLS	TX40	249	010146	ON	1961
ALICE SOUTH	JIM WELLS	TX40	249	010177	ONA	1962
ALICE WALKER	SHACKELFORD	TX70	417	015365	O	1995
ALICE WEST	JIM WELLS	TX40	249	010208	ON	1954
ALIEF	HARRIS	TX30	201	010301	ON	1948
ALIEF SOUTH	HARRIS	TX30	201	010332	N	1956
ALJENDA - BLP	GARZA	TX85	169	012676	OA	1988
ALKALI CREEK	FISHER	TX70	151	010700	OA	1977
ALKALI CREEK SW	FISHER	TX70	151	010702	OA	1979
ALKEK	GOLIAD	TX20	175	010735	ONA	1954
ALKEK	REFUGIO	TX20	391	010735	ONA	1954
ALKEK EAST	GOLIAD	TX20	175	010766	O	1955
ALKEK NORTH	GOLIAD	TX20	175	010797	ONA	1956
ALKEK NORTH	REFUGIO	TX20	391	010797	N	1956
ALKEK WEST	GOLIAD	TX20	175	008420	ONA	1984
ALLAR	YOUNG	TX90	503	010859	ONA	1941
ALLAR-BUZZ	COKE	TX75	081	006998	OA	1981
ALLARD SMITH	JACK	TX90	237	010657	O	1986
ALLAR-WARREN	YOUNG	TX90	503	010921	O	1949
ALLCORN	RUNNELS	TX75	399	006368	ONA	1982
ALLEN	EASTLAND	TX70	133	011076	N	1950
ALLEN	JIM HOGG	TX40	247	011076	ONA	1984
ALLEN	RUNNELS	TX75	399	011076	OA	1984
ALLEN	SHACKELFORD	TX70	417	011076	OA	1983
ALLEN	TOM GREEN	TX75	451	011076	OA	1985
ALLEN	WHARTON	TX30	481	011076	ONA	1927
ALLEN & RITCHIE	PALO PINTO	TX70	363	011169	N	1948
ALLEN & SMITH	HUTCHINSON	TX95	233	011200	O	1969
ALLEN ANDREW	STERLING	TX80	431	000885	OA	1981
ALLEN DOME	BRAZORIA	TX30	039	011262	ONA	1927
ALLEN HILL	TOM GREEN	TX75	451	000336	OA	1980
ALLEN NORTH	JIM HOGG	TX40	247	011417	N	1978
ALLEN RANCH	COLORADO	TX30	089	007693	N	1984
ALLEN RANCH	LAVACA	TX20	285	007693	N	1984
ALLEN-HOLIDAY	SCURRY	TX85	415	011324	OA	1952
ALLEN-PARKER	LIPSCOMB	TX95	295	011479	OA	1967
ALLEN-PARKER	OCHILTREE	TX95	357	011479	OA	1967
ALLEN-SIX	JACK	TX90	237	000366	OA	1979
ALLENTOWN	ANGELINA	TX60	005	011634	N	1954
ALLENTOWN	CASS	TX60	067	011634	N	1954
ALLEYTON	COLORADO	TX30	089	016231	N	1996
ALLIE	SUTTON	TX75	435	009670	OA	1985
ALLIGATOR	WASHINGTON	TX30	477	012677	O	1988
ALLIGATOR BAYOU	CHAMBERS	TX30	071	011696	ONA	1959
ALLIGATOR BAYOU EAST	CHAMBERS	TX30	071	011727	ONA	1965

Field Name	County Name	State Sub	Co Code	Field Code	Field Type	Disc Year
ALLIGATOR BAYOU SW	CHAMBERS	TX30	071	003786	N	1982
ALLIGATOR BAYOU WEST	CHAMBERS	TX30	071	011758	ONA	1963
ALLIGATOR CREEK	NAVARRO	TX50	349	008421	N	1984
ALLIGATOR LAKE	NEWTON	TX30	351	011789	ON	1958
ALLIGATOR LAKE NORTH	BRAZORIA	TX30	039	000367	N	1980
ALLIGATOR MOTT	DE WITT	TX20	123	004866	N	1996
ALLIGATOR POINT	BRAZORIA	TX30	039	011820	ONA	1979
ALLIGATOR SLOUGH	ZAVALA	TX10	507	001964	ONA	1980
ALLIMAR	LIVE OAK	TX20	297	015869	O	1995
ALLISON	STEPHENS	TX70	429	011851	N	1957
ALLISON	TERRELL	TX75	443	011851	N	1973
ALLISON	WICHITA	TX90	485	011851	OA	1951
ALLISON PARKS	HEMPHILL	TX95	211	011921	ONA	1980
ALLISON PARKS	WHEELER	TX95	483	011921	ONA	1980
ALLISON PARKS SE	WHEELER	TX95	483	007243	N	1981
ALLISON RANCH	PECOS	TX80	371	011927	O	1978
ALLISON SOUTH	TERRELL	TX75	443	011930	N	1975
ALLISON-BRITT	WHEELER	TX95	483	000314	ONA	1985
ALLISON-HOLT	WHEELER	TX95	483	011892	N	1972
ALLMYERS	YOUNG	TX90	503	012006	OA	1954
ALLRED	HARDEMAN	TX90	197	012161	OA	1978
ALLRED-PEERY	ARCHER	TX90	009	012192	O	1949
ALLYATES	JACK	TX90	237	012285	OA	1951
ALLYN	TAYLOR	TX70	441	007244	OA	1982
ALM	LAVACA	TX20	285	011643	O	1987
ALMA	MONTAGUE	TX90	337	012316	OA	1957
ALMA BELL	LIVE OAK	TX20	297	012347	ON	1960
ALMA J	CALLAHAN	TX70	059	010006	N	1985
ALMA JOHNSON	COLEMAN	TX70	083	010658	N	1986
ALMA SOUTH	JIM HOGG	TX40	247	012564	N	1988
ALMA WEST	MONTAGUE	TX90	337	012626	O	1965
ALMON	COOKE	TX90	097	012103	O	1988
ALMOND	JIM WELLS	TX40	249	012719	ONA	1978
ALNBOB	HARDEMAN	TX90	197	013456	O	1990
ALOE	VICTORIA	TX20	469	012781	ONA	1954
ALOE NORTH	VICTORIA	TX20	469	000886	N	1980
ALONGSIDE	SHACKELFORD	TX70	417	015723	N	1995
ALONZO TAYLOR	DUVAL	TX40	131	012874	O	1956
ALPAR	HEMPHILL	TX95	211	012898	ONA	1974
ALPAR	OCHILTREE	TX95	357	012898	ONA	1974
ALPAR POOL	HEMPHILL	TX95	211	014727	O	1993
ALPAR POOL	ROBERTS	TX95	393	014727	O	1993
ALPAR-BRAINARD	ROBERTS	TX95	393	015707	O	1996
ALPAR-FALCON	OCHILTREE	TX95	357	009391	ONA	1984
ALPAR-JINES	OCHILTREE	TX10	357	016570	OA	2000
ALPAR-LIPS	ROBERTS	TX95	393	011897	ONA	1988
ALPAR-PEARSON	OCHILTREE	TX95	357	014313	N	1991
ALPHA	DUVAL	TX40	131	012936	N	1962
ALPHA	PECOS	TX80	371	012936	N	1981
ALPHABET SOUP Z	JEFFERSON	TX30	245	016477	N	1999
ALPINE	GREGG	TX60	183	012998	OA	1980
ALPINE	HARRISON	TX60	203	012998	OA	1980
ALPS	CRANE	TX80	103	011898	OA	1987
ALREY	STARR	TX40	427	013029	ON	1955
ALSABROOK	GAINES	TX85	165	013060	OA	1953
ALTA LOMA	GALVESTON	TX30	167	013215	ON	1940
ALTA LOMA EAST	GALVESTON	TX30	167	013246	N	1957
ALTA LOMA NE	GALVESTON	TX30	167	009160	OA	1985
ALTA LOMA NORTH	GALVESTON	TX30	167	013277	OA	1958
ALTA LOMA SOUTH	GALVESTON	TX30	167	013308	ONA	1952
ALTA LOMA SW	BRAZORIA	TX30	039	013339	N	1969
ALTA LOMA SW	GALVESTON	TX30	167	013339	N	1969
ALTA LOMA WEST	GALVESTON	TX30	167	013401	ONA	1957
ALTA MESA	BROOKS	TX40	047	013432	ONA	1936
ALTA MESA EAST	BROOKS	TX40	047	013463	ONA	1944
ALTA MESA NE	BROOKS	TX40	047	013494	ONA	1960
ALTA MESA NORTH	BROOKS	TX40	047	013525	ONA	1970
ALTA MESA WEST	BROOKS	TX40	047	015510	O	1996
ALTA VERDE	BROOKS	TX40	047	013587	ONA	1950
ALTA VERDE OLD	BROOKS	TX40	047	013649	O	1936
ALTA VISTA	BEXAR	TX10	029	013680	OA	1912
ALTAIR	COLORADO	TX30	089	013711	ONA	1945
ALTAIR NW	COLORADO	TX30	089	013717	N	1976
ALTAIR SOUTH	COLORADO	TX30	089	013729	ON	1976
ALTE HUNDE	ZAPATA	TX40	505	013773	N	1966
ALTHOF	NOLAN	TX70	353	013835	O	1952
ALTO	CHEROKEE	TX60	073	013857	N	1976
ALTO BONITO	STARR	TX40	427	010007	N	1985
ALTO SPRINGS	FALLS	TX50	145	000887	OA	1979
ALTO SPRINGS	LIMESTONE	TX50	293	000887	OA	1979
ALTO WEST	CHEROKEE	TX60	073	013866	ON	1957
ALVA LEE HAWKINS	EASTLAND	TX70	133	014307	N	1978
ALVARADO	STARR	TX40	427	006084	N	1980
ALVAREZ	STARR	TX40	427	014362	OA	1952
ALVIN CITY	BRAZORIA	TX30	039	014393	N	1950
ALVIN NORTH	BRAZORIA	TX30	039	014449	ONA	1976
ALVIN SE	BRAZORIA	TX30	039	014424	N	1951
ALVIN SOUTH	BRAZORIA	TX30	039	014455	ONA	1957
AL-VINC	JACK	TX90	237	000361	OA	1981
ALVORADO	STARR	TX40	427	014469	N	1980
ALVORD	WISE	TX90	497	014486	ONA	1954
ALVORD EAST	WISE	TX90	497	014517	OA	1959
ALVORD NORTH	WISE	TX90	497	014548	OA	1962
ALVORD SE	WISE	TX90	497	014579	OA	1958
ALVORD SOUTH	WISE	TX90	497	014610	ONA	1956
ALVORD WEST	WISE	TX90	497	014641	O	1957
ALWAN	WHARTON	TX30	481	013985	N	1991
ALWAN WEST	WHARTON	TX30	481	014518	N	1991
ALWORTH	JIM HOGG	TX40	247	014703	ONA	1965
ALWORTH	ZAPATA	TX40	505	014703	ONA	1965
ALWORTH EAST	JIM HOGG	TX40	247	011046	N	1986
ALYSSA	EASTLAND	TX70	133	014718	OA	1977
ALYSSA-SADIE	JONES	TX70	253	014879	O	1994
ALYSSE	FISHER	TX70	151	014880	O	1994
AMA GRAHAM	GRAY	TX95	179	014827	N	1968
AMACKER-TIPPETT	UPTON	TX75	461	014889	ONA	1953
AMACKER-TIPPETT EAST	UPTON	TX75	461	014920	ON	1958
AMACKER-TIPPETT NORTH	UPTON	TX75	461	014951	OA	1967
AMACKER-TIPPETT SE	UPTON	TX75	461	014982	ONA	1966
AMACKER-TIPPETT SOUTH	UPTON	TX75	461	015013	ONA	1958
AMACKER-TIPPETT SW	UPTON	TX75	461	015020	OA	1977
AMACKER-TIPPETT WEST	UPTON	TX75	461	009513	ONA	1980
AMADOR	DE WITT	TX20	123	015044	ON	1958
AMANDA FOSTER	GLASSCOCK	TX80	173	016539	O	1999
AMANDA NICOLE	JONES	TX70	253	014427	O	1991
AMANDO	DUVAL	TX40	131	006086	N	1983
AMAREX	HARRIS	TX30	201	015121	ONA	1975
AMARGOSA	JIM WELLS	TX40	249	015137	ONA	1942
AMARGOSA WEST	JIM WELLS	TX40	249	000368	N	1981
AMBASSADOR	CLAY	TX90	077	015230	OA	1950
AMBASSADOR NORTH	CLAY	TX90	077	015261	OA	1951
AMBASSADOR SE	CLAY	TX90	077	000369	OA	1980
AMBERSON	LA SALLE	TX10	283	015478	N	1954
AMBLER	REEVES	TX80	389	015509	N	1964
AMBRA	JACK	TX90	237	015602	OA	1970
AMELIA	JEFFERSON	TX30	245	015695	ONA	1936
AMELIA NORTH	JEFFERSON	TX30	245	015726	N	1963
AMELIA SOUTH	JEFFERSON	TX30	245	015757	ON	1960
AMERICAN	COLORADO	TX30	089	015814	N	1979
AMERICAN	CROCKETT	TX75	105	015814	ONA	1979
AMERMAN	STEPHENS	TX70	429	015881	N	1966
AMES	LIBERTY	TX30	291	016478	N	1999
AM-HARD	CALLAHAN	TX70	059	014765	OA	1954
AMI	RUNNELS	TX75	399	016087	O	1954
AMIET	CROCKETT	TX75	105	010659	OA	1986
AMIET	REAGAN	TX75	383	010659	OA	1986
AMIGO	CROCKETT	TX75	105	016098	OA	1955
AMIGO	REAGAN	TX75	383	016098	OA	1955
AMITY	COMANCHE	TX70	093	016129	OA	1941
AMKEL	SAN PATRICIO	TX40	409	011644	N	1987
AMMANN	DIMMIT	TX10	127	016253	O	1977
AMMANN	WHARTON	TX30	481	016253	N	1957
AMMANN NORTH	WHARTON	TX30	481	014407	N	1991
AMMANN SOUTH	WHARTON	TX30	481	013329	N	1989
AMMANN WEST	WHARTON	TX30	481	013177	N	1989
AMMANSVILLE	FAYETTE	TX30	149	009161	N	1985
AMMER	LIPSCOMB	TX95	295	015876	O	1996
AMN	TOM GREEN	TX75	451	009671	ON	1992
AMORE	HIDALGO	TX40	215	015511	N	1996
AMORE	STARR	TX40	427	015511	ONA	1995
AMPAK	JONES	TX70	253	012678	OA	1988
AMROW	GAINES	TX85	165	016501	OA	1964
AMROW NORTH	GAINES	TX85	165	016532	OA	1958
AMV	EASTLAND	TX70	133	006522	N	1983
AMY B	HASKELL	TX70	207	013655	OA	1990
AMY B	STONEWALL	TX70	433	013655	OA	1990
AMY-J	MAVERICK	TX10	323	016554	N	1974
AMY-MICHELE	NOLAN	TX70	353	010660	OA	1986
AMYSEARS	JONES	TX70	253	016563	O	1951
AMYSEARS WEST	JONES	TX70	253	016594	OA	1955
ANA LAURA	DUVAL	TX40	131	002696	OA	1998
ANACUAS	DUVAL	TX40	131	016656	N	1955
ANAHUAC	CHAMBERS	TX30	071	016718	ONA	1935
ANAHUAC EAST	CHAMBERS	TX30	071	016749	O	1964
ANAHUAC SE	CHAMBERS	TX30	071	010661	N	1986
ANAHUAC SOUTH	CHAMBERS	TX30	071	016780	N	1953
ANAHUAC SW	CHAMBERS	TX30	071	011899	OA	1987
ANAHUAC TOWNSITE	CHAMBERS	TX30	071	016811	N	1957
ANAHUAC WEST	CHAMBERS	TX30	071	016842	N	1969
ANAQUA	VICTORIA	TX20	469	016873	ONA	1948
ANAQUA NORTH	VICTORIA	TX20	469	016904	ONA	1968
ANARENE	ARCHER	TX90	009	016935	OA	1949
ANARENE EAST	ARCHER	TX90	009	016972	OA	1975
ANARENE NE	ARCHER	TX90	009	016966	OA	1957
ANARON	FISHER	TX70	151	014728	O	1993
ANATH	THROCKMORTON	TX70	447	016997	O	1971
ANCELL	WILBARGER	TX90	487	017028	OA	1953
ANCHOR RANCH	MARTIN	TX80	317	017042	OA	1978
ANCHORAGE	ATASCOSA	TX10	013	017059	OA	1952
ANCHORAGE SOUTH	ATASCOSA	TX10	013	017068	N	1959
ANCO	YOUNG	TX90	503	017121	OA	1962
ANDECTOR	ANDREWS	TX80	003	017214	O	1946
ANDECTOR	ECTOR	TX80	135	017214	ONA	1946
ANDECTOR NORTH	ECTOR	TX80	135	017245	O	1959
ANDECTOR WEST	ECTOR	TX80	135	017276	OA	1954
ANDER	GOLIAD	TX20	175	017307	N	1952
ANDER EAST	GOLIAD	TX20	175	012322	N	1976
ANDER SOUTH	GOLIAD	TX20	175	000892	N	1980
ANDERGRAM	RUNNELS	TX75	399	017338	ONA	1958
ANDERGRAM SOUTH	RUNNELS	TX75	399	017369	OA	1959
ANDERSON	HANSFORD	TX95	195	017400	N	1983
ANDERSON	JONES	TX70	253	017400	O	1949
ANDERSON RANCH	ZAVALA	TX10	507	017462	O	1974
ANDERSON WEST	JONES	TX70	253	017617	O	1963
ANDERSON-FORD	ARCHER	TX90	009	017420	O	1975
ANDERSON-GRIMES	GRIMES	TX30	185	017424	N	1975
ANDERSON-WORD	HASKELL	TX70	207	017648	O	1953
ANDRADE	GRAYSON	TX90	181	017710	OA	1955
ANDREE	COLEMAN	TX70	083	017741	OA	1953
ANDRESS	FISHER	TX70	151	000370	OA	1981
ANDREW	KENT	TX85	263	017803	O	1969
ANDREW A	IRION	TX75	235	017815	ONA	1979
ANDREW NOODLE CREEK	KENT	TX85	263	000893	OA	1969
ANDREWS	ANDREWS	TX80	003	017834	OA	1953
ANDREWS EAST	ANDREWS	TX80	003	017865	OA	1962
ANDREWS NORTH	ANDREWS	TX80	003	017927	OA	1959
ANDREWS SOUTH	ANDREWS	TX80	003	017958	ONA	1951
ANDREWS WEST	ANDREWS	TX80	003	017989	O	1940
ANDREWS WEST	ECTOR	TX80	135	017989	O	1940
ANDRIA	THROCKMORTON	TX70	447	018020	OA	1971
ANDROMEDA	FORT BEND	TX30	157	016534	OA	2000
ANDY	FISHER	TX70	151	018113	O	1965
ANDY BROWN	WILSON	TX10	493	009162	OA	1985
ANDY LACEY	ZAPATA	TX40	505	018144	O	1956
ANDY SOUTH	FISHER	TX70	151	018175	O	1969
ANGEL	BROWN	TX70	049	018330	N	1942
ANGEL CITY	GOLIAD	TX20	175	018361	ON	1953
ANGELINA	CHAMBERS	TX30	071	018423	N	1967
ANGELINA	JEFFERSON	TX30	245	018423	ONA	1970
ANGELINA EAST	JEFFERSON	TX30	245	018426	N	1979
ANGELINA NORTH	CHAMBERS	TX30	071	007695	OA	1984
ANGELINA RIVER	NACOGDOCHES	TX60	347	014882	N	1993
ANGELINA WEST	JEFFERSON	TX30	245	018443	N	1971
ANGELINA WOOD	BEE	TX20	025	018445	OA	1960

Field Name	County Name	State Sub	Co Code	Field Code	Field Type	Disc Year
ANGELITA	SAN PATRICIO	TX40	409	018454	OA	1932
ANGELITA EAST	SAN PATRICIO	TX40	409	018458	N	1973
ANGELITA NEW	SAN PATRICIO	TX40	409	018485	ONA	1962
ANGELITA NORTH	SAN PATRICIO	TX40	409	018516	ON	1954
ANGELITA NW	SAN PATRICIO	TX40	409	009163	N	1985
ANGIE	SHELBY	TX60	419	018609	ONA	1982
ANGLETON	BRAZORIA	TX30	039	018702	ONA	1939
ANGLETON NE	BRAZORIA	TX30	039	018712	N	1976
ANGLETON SOUTH	BRAZORIA	TX30	039	018733	ONA	1963
ANGUS	CROCKETT	TX75	105	018795	N	1962
ANITA	HOCKLEY	TX85	219	018888	OA	1980
ANITA	JACKSON	TX20	239	018888	N	1966
ANITA EAST	JACKSON	TX20	239	018893	N	1980
ANJAC	YOUNG	TX90	503	018919	O	1963
ANN	STONEWALL	TX70	433	018981	O	1971
ANN COLLIER	CALLAHAN	TX70	059	010008	OA	1985
ANN IDA	COOKE	TX90	097	019012	OA	1955
ANN MAG	BROOKS	TX40	047	019043	ONA	1962
ANN MAG EAST	BROOKS	TX40	047	005672	N	1983
ANN MAG SE	BROOKS	TX40	047	007698	N	1978
ANN MAG SOUTH	BROOKS	TX40	047	019074	N	1966
ANN MAG SW	BROOKS	TX40	047	002709	N	1997
ANN MAG WEST	BROOKS	TX40	047	014314	N	1992
ANN MCKNIGHT	SMITH	TX60	423	019090	OA	1978
ANN T	STEPHENS	TX70	429	000371	OA	1981
ANNA	JACK	TX90	237	019105	N	1952
ANNA BARRE	DE WITT	TX20	123	019136	ONA	1974
ANNA BARRE DEEP	DE WITT	TX20	123	014519	N	1992
ANNA BARRE NORTH	DE WITT	TX20	123	019143	N	1972
ANNA BARRE WEST	DE WITT	TX20	123	007455	N	1983
ANNA K	LOVING	TX80	301	000894	ONA	1985
ANNA MAE	WEBB	TX40	479	000372	N	1979
ANNA MARIA	PECOS	TX80	371	006331	ONA	1984
ANNA ROSE	LIVE OAK	TX20	297	019167	O	1955
ANNABEL	CONCHO	TX75	095	006999	O	1982
ANNE	JONES	TX70	253	003028	OA	1982
ANNE PARSONS	POLK	TX30	373	016233	N	1997
ANNE TANDY	KING	TX85	269	019368	ONA	1972
ANNE TANDY NW	KING	TX85	269	010009	OA	1985
ANNE TANDY SOUTH	KING	TX85	269	019372	OA	1978
ANNIE B	SCHLEICHER	TX75	413	007000	N	1981
ANNIE GILMER	STEPHENS	TX70	429	019551	OA	1973
ANNIEVILLE NORTH	WISE	TX90	497	009164	ONA	1985
ANNIVERSARY	YOUNG	TX90	503	019570	OA	1971
ANNUITY	CALLAHAN	TX70	059	010010	OA	1985
ANSON	JONES	TX70	253	019787	OA	1948
AN-SON	MONTAGUE	TX90	337	016625	OA	1950
ANSON NORTH	JONES	TX70	253	019818	OA	1952
ANSON SOUTH	JONES	TX70	253	019880	O	2000
ANSON TOWNSITE	JONES	TX70	253	019911	OA	1950
ANSON WEST	JONES	TX70	253	019942	O	1948
ANT HILL	CLAY	TX90	077	019973	OA	1975
ANTELOPE	CLAY	TX90	077	020097	O	1940
ANTELOPE	GLASSCOCK	TX80	173	020097	N	1983
ANTELOPE	JACK	TX90	237	020097	O	1983
ANTELOPE CREEK	SHACKELFORD	TX70	417	020100	OA	1977
ANTELOPE CREEK NORTH	THROCKMORTON	TX70	447	011645	N	1987
ANTELOPE EAST	JACK	TX90	237	020128	OA	1958
ANTELOPE HILLS	SHACKELFORD	TX70	417	020159	ONA	1993
ANTELOPE RIDGE	SHACKELFORD	TX70	417	020345	ONA	1983
ANTELOPE SE	JACK	TX90	237	020376	ONA	1982
ANTELOPE SOUTH	JACK	TX90	237	020438	ONA	1982
ANTELOPE WEST	JACK	TX90	237	020469	OA	1961
ANTERO	HEMPHILL	TX95	211	016234	N	1996
ANTHONY	REEVES	TX80	389	020562	O	1939
ANTHONY-GILBERT	PARKER	TX70	367	020593	ONA	1953
ANTILLEY	TAYLOR	TX70	441	020810	O	1950
ANTIOCH	JOHNSON	TX50	251	020841	N	1998
ANTIOCH CHURCH	TRINITY	TX30	455	013656	O	1990
ANTLER	DIMMIT	TX10	127	021151	N	1955
ANTLERS	COLORADO	TX30	089	015507	ON	1995
ANTOINETTE	STONEWALL	TX70	433	021213	O	1969
ANTON	HOCKLEY	TX85	219	021244	OA	1959
ANTON	LAMB	TX85	279	021244	O	1944
ANTON EAST	HOCKLEY	TX85	219	021275	O	1973
ANTON NORTH	LAMB	TX85	279	021337	O	1954
ANTON SOUTH	HOCKLEY	TX85	219	021368	OA	1957
ANTON WEST	HOCKLEY	TX85	219	021399	OA	1950
ANTON WEST	LAMB	TX85	279	021399	OA	1950
ANTON-IRISH	HALE	TX85	189	021306	OA	1944
ANTON-IRISH	LAMB	TX85	279	021306	OA	1944
ANTON-IRISH	LUBBOCK	TX85	303	021306	OA	1944
ANVIL	SHERMAN	TX95	421	021631	N	1993
ANVIL ROSE	HASKELL	TX70	207	011901	O	1987
ANWAC	ANDERSON	TX60	001	015829	O	1997
ANZAC	COLEMAN	TX70	083	021647	ONA	1939
ANZAC-GRAHAM	YOUNG	TX90	503	021678	O	1938
ANZAC-MORRIS	COLEMAN	TX70	083	021709	O	1939
APACHE	LIPSCOMB	TX95	295	021810	N	1990
APACHE CAMP	PECOS	TX80	371	021841	ONA	1962
APACHE RANCH	WEBB	TX40	479	021868	N	1976
APCLARK	BORDEN	TX85	033	021996	OA	1956
APCO	PECOS	TX80	371	022027	ON	1943
APCO-WARNER	PECOS	TX80	371	022058	ONA	1939
APCO-WARNER WEST	PECOS	TX80	371	022089	ONA	1962
APEX	BORDEN	TX85	033	022151	O	1983
APEX	HARDEMAN	TX90	197	022151	OA	1979
APOLLO	WINKLER	TX80	495	022244	N	1973
APOLLO EAST	WINKLER	TX80	495	006893	OA	1984
APOLLO NORTH	WINKLER	TX80	495	000895	OA	1981
APOLLO WEST	WINKLER	TX80	495	003156	O	1982
APPELL	SAN PATRICIO	TX40	409	022430	O	1955
APPLE	YOUNG	TX90	503	022484	OA	1974
APPLE CREEK	GLASSCOCK	TX80	173	022488	OA	1976
APPLE SPRINGS	TRINITY	TX30	455	022490	N	1977
APPLEBY	NACOGDOCHES	TX60	347	022492	O	1943
APPLEBY NORTH	NACOGDOCHES	TX60	347	022500	ONA	1981
APPLEBY NORTH	RUSK	TX60	401	022500	N	1979
APPLING	CALHOUN	TX20	057	022523	ONA	1955
APPLING	JACKSON	TX20	239	022523	ONA	1955
APPLING	JONES	TX70	253	022523	O	1939
APPLING NORTH	CALHOUN	TX20	057	022554	ONA	1958
APPLING NORTH	JACKSON	TX20	239	022554	ONA	1958
APPLING POINT	CALHOUN	TX20	057	000896	N	1983
APPLING POINT	JACKSON	TX20	239	000896	N	1978
APPLING SE	CALHOUN	TX20	057	022585	N	1959
APPLING WEST	CALHOUN	TX20	057	022593	N	1973
APPURCEON	DIMMIT	TX10	127	006523	N	1980
APRIL	CALLAHAN	TX70	059	022640	ONA	1979
AQUA POZO	WEBB	TX40	479	000373	OA	1980
AQUARIUM	GALVESTON	TX30	167	016535	OA	1998
ARAH	SCURRY	TX85	415	022841	O	1955
ARAH SOUTH	SCURRY	TX85	415	012680	OA	1988
ARANSAS PASS	ARANSAS	TX40	007	022872	ONA	1936
ARANSAS PASS	SAN PATRICIO	TX40	409	022872	ONA	1936
ARANSAS PASS EAST	ARANSAS	TX40	007	022903	ONA	1954
ARANSAS PASS NORTH	ARANSAS	TX40	007	022934	ONA	1956
ARANSAS PASS SOUTH	SAN PATRICIO	TX40	409	022965	O	1956
ARAPAHO	LOVING	TX80	301	022975	N	1979
ARBALA	HOPKINS	TX50	223	022996	N	1967
ARBOL DE NADA	ECTOR	TX80	135	010883	OA	1986
ARBUCKLE	BASTROP	TX10	021	023089	O	1979
ARCADIA	GALVESTON	TX30	167	023120	N	1959
ARCH	MATAGORDA	TX30	321	023306	ONA	1948
ARCH EAST	MATAGORDA	TX30	321	023368	O	1954
ARCHER	HANSFORD	TX95	195	023399	N	1978
ARCHER CITY NORTH	ARCHER	TX90	009	023430	OA	1953
ARCHER CITY SW	ARCHER	TX90	009	023492	OA	1953
ARCHER CITY WEST	ARCHER	TX90	009	023523	O	1949
ARCHER COUNTY REGULAR	ARCHER	TX90	009	023554	OA	1911
ARCHER NORTH	ARCHER	TX90	009	023585	O	1953
ARCHER SW	ARCHER	TX90	009	023598	OA	1975
ARCHER-THREE REEDY	ARCHER	TX90	009	003759	O	1997
ARCLAW	PECOS	TX80	371	023629	N	1975
ARCO	JACK	TX90	237	023647	ONA	1949
ARCO 187	HARDIN	TX30	199	023653	ONA	1972
ARCOLA	BRAZORIA	TX30	039	023678	ONA	1950
ARDEN	IRION	TX75	235	023771	O	1953
ARDEN	TOM GREEN	TX75	451	023771	O	1953
ARDEN SE	IRION	TX75	235	023806	OA	1974
ARDEN SOUTH	IRION	TX75	235	023802	OA	1965
ARDEN SOUTH	TOM GREEN	TX75	451	023802	OA	1965
ARDENS QUEST	DE WITT	TX20	123	001866	N	1998
ARDENVALE	COLORADO	TX30	089	012105	N	1987
ARDINGER	EASTLAND	TX70	133	004297	ONA	1983
ARDIS & LEGGETT	HOPKINS	TX50	223	023823	OA	1974
ARENA	CONCHO	TX75	095	004997	OA	1983
ARENA NORTH	SAN PATRICIO	TX40	409	009392	ON	1989
ARENAS	WARD	TX80	475	023957	OA	1970
ARENOSA CREEK	VICTORIA	TX20	469	000897	N	1979
ARENOSO	ECTOR	TX80	135	023988	OA	1965
ARENOSO	WINKLER	TX80	495	023988	OA	1965
ARENOSO WEST	WINKLER	TX80	495	024019	OA	1967
ARGENTA	LIVE OAK	TX20	297	024066	OA	1978
ARGO	ANDREWS	TX80	003	024081	O	1956
ARGONAUT	MARTIN	TX80	317	015096	O	1994
ARICK	FLOYD	TX85	153	024143	ONA	1948
ARICK	HALE	TX85	189	024143	OA	1948
ARIES	CALLAHAN	TX70	059	024174	N	1984
ARIES	MONTAGUE	TX90	337	024174	OA	1953
ARIES EAST	MONTAGUE	TX90	337	024205	O	1960
ARIES WEST	MONTAGUE	TX90	337	024236	OA	1957
ARKANSAS CITY	STARR	TX40	427	024422	ONA	1976
ARKANSAS CITY NORTH	STARR	TX40	427	024458	N	1978
ARK-LA-TEX	CLAY	TX90	077	000374	OA	1981
ARLEDGE	COKE	TX75	081	024577	OA	1948
ARLEDGE	EASTLAND	TX70	133	024577	ONA	1980
ARLEDGE	NOLAN	TX70	353	024577	OA	1948
ARLENE	GARZA	TX85	169	024608	OA	1958
ARLENE	SCHLEICHER	TX75	413	024608	N	1983
ARLENE	SHACKELFORD	TX70	417	024608	N	1979
ARLENE NORTH	SHACKELFORD	TX70	417	000375	OA	1979
ARLINGTON	YOUNG	TX90	503	024639	O	1962
ARMER	CRANE	TX80	103	024918	OA	1955
ARMOUR	MATAGORDA	TX30	321	024980	O	1938
ARMRAY	ERATH	TX70	143	000260	N	1979
ARMSTRONG	COTTLE	TX85	101	025042	N	1982
ARMSTRONG	JIM HOGG	TX40	247	025042	ONA	1943
ARMSTRONG NW	JIM HOGG	TX40	247	000376	OA	1979
ARMSTRONG SOUTH	JIM HOGG	TX40	247	025104	ON	1948
ARMSTRONG WEST	JIM HOGG	TX40	247	025119	N	1973
ARNECKEVILLE	DE WITT	TX20	123	025197	ONA	1951
ARNECKEVILLE EAST	DE WITT	TX20	123	025228	N	1964
ARNECKEVILLE NE	DE WITT	TX20	123	001870	N	1998
ARNECKEVILLE NW	DE WITT	TX20	123	001973	N	1982
ARNECKEVILLE SE	DE WITT	TX20	123	000898	N	1981
ARNECKEVILLE SOUTH	DE WITT	TX20	123	025259	ONA	1976
ARNETT AREA	LIMESTONE	TX50	293	025290	O	1961
ARNIM	FAYETTE	TX30	149	025538	ONA	1945
ARNIM EAST	FAYETTE	TX30	149	025569	ONA	1950
ARNN	ERATH	TX70	143	025600	O	1948
ARNO	REEVES	TX80	389	025631	ON	1956
ARNO NORTH	REEVES	TX80	389	025644	OA	1978
ARNOLD	MONTAGUE	TX90	337	025724	O	1955
ARNOLD	VICTORIA	TX20	469	025724	N	1978
ARNOLD BRUNER	MONTAGUE	TX90	337	025731	OA	1973
ARNOLD-DAVID	KLEBERG	TX40	273	025755	N	1980
ARNOLD-DAVID	NUECES	TX40	355	025755	ONA	1960
ARNOLD-DAVID NORTH	NUECES	TX40	355	025786	ONA	1961
ARNOLD-MULLE	DUVAL	TX40	131	025817	OA	1970
ARNOLD-WELDON	MCMULLEN	TX10	311	025941	OA	1962
ARNOLD-WELDON SOUTH	MCMULLEN	TX10	311	025972	O	1963
ARP	SMITH	TX60	423	026189	O	1954
ARRIBA	JIM WELLS	TX40	249	026344	O	1957
ARRIBA LIBRA	NOLAN	TX70	353	026375	ONA	1972
ARRINGTON	HUTCHINSON	TX95	233	026389	ONA	1985
ARRINGTON	WHARTON	TX30	481	026389	OA	1977
ARRINGTON WEST	HUTCHINSON	TX95	233	012455	OA	1988
ARRIOLA	HARDIN	TX30	199	026406	ONA	1932
ARRIOLA SOUTH	HARDIN	TX30	199	026437	ONA	1988
ARRON	JACK	TX90	237	026468	O	1958
ARROWHEAD	ARCHER	TX90	009	026561	OA	1980
ARROWHEAD	CLAY	TX90	077	026561	OA	1980
ARROWHEAD	HIDALGO	TX40	215	026561	ONA	1948
ARROWHEAD	STARR	TX40	427	026561	OA	1948
ARROWHEAD RANCH	HIDALGO	TX40	215	000294	N	1981

Field Name	County Name	State Sub	Co Code	Field Code	Field Type	Disc Year
ARROYO	VICTORIA	TX20	469	026592	N	1970
ARROYO COLORADO	WILLACY	TX40	489	026623	N	1970
ARROYO COLORADO NORTH	WILLACY	TX40	489	006218	N	1981
ARROYO GARZA	ZAPATA	TX40	505	026654	N	1969
ARROYO GRANDE	STARR	TX40	427	026685	OA	1976
ARROYO LOS OLMOS	STARR	TX40	427	010012	ONA	1987
ARROYO ROJO	JACKSON	TX20	239	008423	N	1984
ARTBOW	GARZA	TX85	169	026731	OA	1977
ARTEBURN	PALO PINTO	TX70	363	000379	N	1978
ARTEBURN	PARKER	TX70	367	000379	N	1978
ARTESIA WELLS WEST	LA SALLE	TX10	283	026809	N	1967
ARTESIAN CREEK	REFUGIO	TX20	391	026845	N	1980
ARTHUR	ARCHER	TX90	009	026902	O	1986
ARTHUR	BORDEN	TX85	033	026902	O	1954
ARTHUR HARVEY	WASHINGTON	TX30	477	026933	OA	1952
ARVANNA	DAWSON	TX85	115	027057	O	1953
ARVANNA NORTH	DAWSON	TX85	115	013813	OA	1991
ASCOT	COMANCHE	TX70	093	000381	N	1972
ASH	RUNNELS	TX75	399	027119	OA	1968
ASH NORTH	VAN ZANDT	TX50	467	027336	N	1958
ASHBURN	BROWN	TX70	049	027367	O	1983
ASHBY	MATAGORDA	TX30	321	027398	ONA	1961
ASHBY EAST	MATAGORDA	TX30	321	003157	N	1983
ASHBY-RAMSEY	HUNT	TX50	231	027429	O	1952
ASHE	WISE	TX90	497	027491	ON	1958
ASHE RANCH	WISE	TX90	497	027522	O	1963
ASHERTON	DIMMIT	TX10	127	027708	ONA	1955
ASHERTON EAST	DIMMIT	TX10	127	027739	ONA	1972
ASHFORD	LAVACA	TX20	285	027750	ONA	1982
ASHLEY	JONES	TX70	253	027894	O	1960
ASHLEY	LAVACA	TX20	285	027894	N	1989
ASHLEY MIZER	HENDERSON	TX50	213	004585	OA	1983
ASHMORE	STONEWALL	TX70	433	028049	OA	1953
ASHTOLA	YOUNG	TX90	503	000382	OA	1980
ASHTON	RUNNELS	TX75	399	028142	OA	1951
ASHWOOD	MATAGORDA	TX30	321	028297	N	1944
ASKEW	JACK	TX90	237	012887	OA	1989
ASOG	DUVAL	TX40	131	009165	N	1985
ASPEN	PECOS	TX80	371	003700	OA	1998
ASPEN-AMOCO	NOLAN	TX70	353	015546	O	1995
ASPEN-SEAMAN	JONES	TX70	253	014883	O	1994
ASPERMONT	STONEWALL	TX70	433	028483	O	1940
ASPERMONT EAST	STONEWALL	TX70	433	028514	O	1959
ASPERMONT LAKE	STONEWALL	TX70	433	028545	OA	1951
ASPERMONT NORTH	STONEWALL	TX70	433	028576	O	1950
ASPERMONT WEST	STONEWALL	TX70	433	028607	OA	1958
ASSUMPTION	JIM HOGG	TX40	247	028731	N	1974
ASSUMPTION SOUTH	JIM HOGG	TX40	247	028855	N	1981
ASTIN	COLEMAN	TX70	083	000383	ON	1988
AT	SHERMAN	TX95	421	015708	O	1996
ATAK	PECOS	TX80	371	000899	OA	1979
ATAPCO	CRANE	TX80	103	028886	OA	1958
ATAPCO NORTH	CRANE	TX80	103	028917	OA	1961
ATCHERSON	COOKE	TX90	097	000859	OA	1977
ATCHESON	COOKE	TX90	097	029103	O	1947
ATCHLEY	COLEMAN	TX70	083	029134	OA	1953
ATHENS	REEVES	TX80	389	029165	N	1972
ATHENS NORTH	HENDERSON	TX50	213	029179	ONA	1975
ATHEY	PECOS	TX80	371	029289	ONA	1966
ATHEY EAST (NEW)	PECOS	TX80	371	009394	O	1984
ATKINS	STEPHENS	TX70	429	029351	O	1950
ATKINS-FLEMING	KENT	TX85	263	029356	OA	1972
ATKINSON	KARNES	TX20	255	029382	N	1969
ATKINSON	LIVE OAK	TX20	297	029382	N	1969
ATKINSON	TOM GREEN	TX75	451	029382	O	1952
ATKINSON ISLAND	CHAMBERS	TX30	071	000384	OA	1980
ATKINSON NE	TOM GREEN	TX75	451	029413	OA	1959
ATKINSON NW	ATASCOSA	TX10	013	029444	N	1980
ATKINSON NW	LIVE OAK	TX20	297	029444	N	1972
ATKINSON WEST	LIVE OAK	TX20	297	029475	N	1978
ATKINSON WEST	TOM GREEN	TX75	451	029475	OA	1965
ATLANTA SOUTH	CASS	TX60	067	029568	N	1982
ATLEE	DUVAL	TX40	131	029723	ONA	1950
ATLEE	LA SALLE	TX10	283	029723	N	1983
ATLEE NE	DUVAL	TX40	131	029754	N	1963
ATOLL	YOUNG	TX90	503	008427	N	1984
ATRICE	TOM GREEN	TX75	451	029878	ONA	1954
ATTOYAC	NACOGDOCHES	TX60	347	029971	OA	1985
ATTOYAC	RUSK	TX60	401	029971	N	1958
ATTOYAC WEST	RUSK	TX60	401	010663	N	1985
ATWELL	CALLAHAN	TX70	059	011903	OA	1987
ATWOOD	TAYLOR	TX70	441	030002	O	1949
ATWOOD SW	TAYLOR	TX70	441	030219	O	1956
ATWOOD WEST	TAYLOR	TX70	441	030250	OA	1953
AUBURN	STEPHENS	TX70	429	030374	OA	1984
AUDABON	WISE	TX90	497	000385	OA	1981
AUDAS-GRAHAM	TAYLOR	TX70	441	030436	OA	1955
AUDRA	TAYLOR	TX70	441	030467	O	1957
AUDRA SOUTH	TAYLOR	TX70	441	030498	O	1959
AUDREY	EASTLAND	TX70	133	007246	ONA	1982
AUGUSTINE	EASTLAND	TX70	133	013332	OA	1989
AULD	NOLAN	TX70	353	030653	O	1957
AULD-SHIPMAN	LA SALLE	TX10	283	030684	N	1962
AUNT AMY	JACKSON	TX20	239	014884	N	1994
AUNT EM	STEPHENS	TX70	429	030715	OA	1951
AURELIA	KNOX	TX90	275	006087	OA	1983
AURORA	JIM HOGG	TX40	247	030870	N	1952
AURORA EAST	JIM HOGG	TX40	247	030875	N	1971
AURORA NORTH	JIM HOGG	TX40	247	000386	N	1979
AUSA	BORDEN	TX85	033	000903	OA	1980
AUSTEX	PALO PINTO	TX70	363	007247	ON	1988
AUSTIN	GOLIAD	TX20	175	030901	N	2000
AUSTIN	YOUNG	TX90	503	030901	OA	1953
AUSTIN BAYOU	BRAZORIA	TX30	039	011050	N	1985
AUSTIN COLLEGE	BRAZORIA	TX30	039	030906	N	1976
AUSTIN PIERCE	GONZALES	TX10	177	030963	OA	1961
AUSTIN SETH	HOWARD	TX80	227	015825	O	1995
AUSTIN WEST	GOLIAD	TX20	175	016538	N	2000
AUSTIN-BRIXEY	CLAY	TX90	077	030932	OA	1969
AUSTIN-REIFF	JONES	TX70	253	007248	OA	1983
AUSTONIO	HOUSTON	TX60	225	031025	O	1965
AUSTONIO NE	HOUSTON	TX60	225	010014	O	1985
AUSTWELL	REFUGIO	TX20	391	031033	ONA	1981
AUSTWELL SW	REFUGIO	TX20	391	010664	OA	1986
AUSTWELL WEST	REFUGIO	TX20	391	031043	N	1977
AUTA	PECOS	TX80	371	006524	ONA	1985
AUZIE	ZAVALA	TX10	507	009395	N	1984
AVA LEE	HOCKLEY	TX85	219	031273	O	1969
AVENTURA RANCH	VAN ZANDT	TX50	467	013814	N	1990
AVERITT	ECTOR	TX80	135	001977	O	1982
AVERY KIBBE	JIM WELLS	TX40	249	010015	N	1985
AVIATORS	WEBB	TX40	479	031800	ONA	1922
AVIATORS NORTH (NEW)	WEBB	TX40	479	013182	N	1981
AVIATORS SOUTH	WEBB	TX40	479	031845	N	1976
AVIATORS SOUTH	ZAPATA	TX40	505	031845	N	1976
AVINGER	CASS	TX60	067	031821	ONA	1982
AVINGER	MARION	TX60	315	031821	ONA	1982
AVIS	JACK	TX90	237	031862	ONA	1955
AVIS EAST	JACK	TX90	237	031893	OA	1952
AVIS NORTH	JACK	TX90	237	031924	ONA	1954
AVIS SOUTH	JACK	TX90	237	031955	OA	1954
AVIS WEST	JACK	TX90	237	031986	O	1953
AVO GRANDE	WHARTON	TX30	481	014080	N	1991
AVOCA	JONES	TX70	253	032017	OA	1937
AVOCA NORTH	JONES	TX70	253	032079	OA	1940
AVOCA NW	JONES	TX70	253	032105	O	1973
AVOCA WEST	JONES	TX70	253	032141	O	1941
AVONDALE	TARRANT	TX50	439	032203	N	1993
AWALT	JACK	TX90	237	007001	OA	1982
AWTRY	ARCHER	TX90	009	000387	OA	1977
AXELSON	TAYLOR	TX70	441	032335	O	1952
AYCOCK	GARZA	TX85	169	032459	OA	1955
AYLESWORTH	REEVES	TX80	389	032552	ONA	1953
AZALEA	CRANE	TX80	103	032707	ONA	1956
AZALEA	MIDLAND	TX80	329	032707	ONA	1956
AZALEA EAST	MIDLAND	TX80	329	011052	ONA	1985
AZALEA SOUTH	MIDLAND	TX80	329	032769	N	1957
AZALEA WEST	MIDLAND	TX80	329	000904	OA	1981
AZALEA-HALE	MIDLAND	TX80	329	032738	O	1963
AZLE SOUTH	PARKER	TX70	367	007249	ONA	1982
AZTEC	YOAKUM	TX85	501	032800	OA	1989
B & B	RUNNELS	TX75	399	033522	OA	1972
B & B	WHEELER	TX95	483	033522	ONA	1988
B & D	YOUNG	TX90	503	011648	N	1987
B & H	CROCKETT	TX75	105	033615	OA	1958
B & L	BROWN	TX70	049	013183	O	1989
B & L	STEPHENS	TX70	429	013183	OA	1982
B & M	MONTAGUE	TX90	337	033553	OA	1953
B & N	ARCHER	TX90	009	000390	OA	1979
B A	NOLAN	TX70	353	033584	O	1955
B A D A	COLORADO	TX30	089	014521	ON	1994
B ANN	COOKE	TX90	097	033626	O	1968
B B	JONES	TX70	253	033646	OA	1947
B B B	DIMMIT	TX10	127	011649	OA	1987
B B H	RUNNELS	TX75	399	033677	O	1960
B B S	COLEMAN	TX70	083	008673	N	1984
B C	HOWARD	TX80	227	010016	ONA	1985
B C P	THROCKMORTON	TX70	447	033708	OA	1959
B E B	EASTLAND	TX70	133	006525	OA	1984
B E C	GARZA	TX85	169	005006	OA	1983
B F M	ANDREWS	TX80	003	033731	O	1973
B F P	UPTON	TX75	461	033739	ON	1964
B H	STEPHENS	TX70	429	009166	N	1976
B K	JONES	TX70	253	000388	OA	1980
B L E	COMANCHE	TX70	093	003158	N	1982
B M B	SCHLEICHER	TX75	413	033801	O	1952
B M H	PECOS	TX80	371	033808	ONA	1976
B M HESTER	ARCHER	TX90	009	001999	OA	1982
B M T	WEBB	TX40	479	014885	N	1994
B M T EAST	WEBB	TX40	479	014886	N	1994
B M W	JONES	TX70	253	033832	OA	1953
B MAY	RUNNELS	TX75	399	033863	O	1966
B MOORE	THROCKMORTON	TX70	447	012456	O	1988
B O C	SHACKELFORD	TX70	417	033894	OA	1969
B PEEL	FAYETTE	TX30	149	012888	OA	1988
B R	COLEMAN	TX70	083	000856	N	1980
B R A	PALO PINTO	TX70	363	000389	ONA	1987
B R B	PECOS	TX80	371	010271	N	1986
B R C	GARZA	TX85	169	033950	OA	1976
B R C NORTH	GARZA	TX85	169	033953	OA	1977
B S AND N	SCURRY	TX85	415	034018	O	1952
B T U	TOM GREEN	TX75	451	034080	ON	1963
B U RANCH	WHARTON	TX30	481	034111	ONA	1952
B&L	STEPHENS	TX70	429	011317	O	1982
B&W	THROCKMORTON	TX70	447	016574	OA	2000
BABB	JACKSON	TX20	239	034173	ON	1956
BABY SOUTH	WASHINGTON	TX30	477	012325	OA	1988
BABYFACE	GOLIAD	TX20	175	011905	N	1987
BACHELOR HILL	CROCKETT	TX75	105	034248	ONA	1982
BACHMAN	THROCKMORTON	TX70	447	034266	OA	1950
BACHMAN EAST	THROCKMORTON	TX70	447	034297	OA	1952
BACHMAN NE	THROCKMORTON	TX70	447	034328	OA	1963
BACLIFF	GALVESTON	TX30	167	034452	N	1961
BACON	EASTLAND	TX70	133	034483	OA	1951
BACON	JASPER	TX30	241	034483	OA	1968
BACON	TAYLOR	TX70	441	034483	OA	1954
BACON 107	KING	TX85	269	015097	O	1994
BAD LUCK	WHARTON	TX30	481	013816	O	1990
BADE	DE WITT	TX20	123	011053	N	1987
BAER RANCH	MATAGORDA	TX30	321	034824	N	1965
BAFFIN BAY	KENEDY	TX40	261	034855	N	1966
BAFFIN BAY	KLEBERG	TX40	273	034855	ON	1940
BAFFIN BAY SW	KENEDY	TX40	261	034886	N	1968
BAFFLE POINT	GALVESTON	TX30	167	034930	ONA	1977
BAG	YOUNG	TX90	503	000391	OA	1981
BAGGETT	CROCKETT	TX75	105	034948	ONA	1978
BAGGETT	EASTLAND	TX70	133	034948	OA	1982
BAGGETT	STEPHENS	TX70	429	034948	N	1980
BAGLEY	NOLAN	TX70	353	035010	OA	1968
BAGWELL NORTH	RED RIVER	TX60	387	035165	O	1958
BAGWELL SOUTH	FRANKLIN	TX60	159	035196	OA	1969
BAILES	THROCKMORTON	TX70	447	035258	OA	1947
BAILEY	JIM WELLS	TX40	249	035289	ONA	1949
BAILEY	NUECES	TX40	355	035289	ONA	1949

Field Name	County Name	State Sub	Co Code	Field Code	Field Type	Disc Year
BAILEY	STERLING	TX80	431	035289	O	1975
BAILEY EAST	NUECES	TX40	355	035351	ON	1967
BAILEY NORTH	NUECES	TX40	355	035382	O	1953
BAILEY SOUTH	NUECES	TX40	355	035413	ONA	1965
BAILEY SW	JIM WELLS	TX40	249	035444	ONA	1969
BAILEY WEST	NUECES	TX40	355	000393	OA	1980
BAILEYS PRAIRIE	BRAZORIA	TX30	039	035475	ONA	1953
BAILEYVILLE	MILAM	TX10	331	035537	O	1952
BAILOUT	CHEROKEE	TX60	073	001639	OA	1981
BAIN	GAINES	TX85	165	035568	ONA	1959
BAINS	CALLAHAN	TX70	059	003030	N	1982
BAIR	CROCKETT	TX75	105	035630	OA	1962
BAIRD	CALLAHAN	TX70	059	035661	OA	1952
BAIRD EAST	CALLAHAN	TX70	059	035692	N	1979
BAIRD NE	CALLAHAN	TX70	059	035696	ONA	1978
BAIR-LEE	ARCHER	TX90	009	010018	OA	1985
BAKER	COLEMAN	TX70	083	035847	N	1981
BAKER	DIMMIT	TX10	127	035847	N	1982
BAKER	LIVE OAK	TX20	297	035847	ONA	1976
BAKER	MCMULLEN	TX10	311	035847	ONA	1976
BAKER	WILBARGER	TX90	487	035847	O	1949
BAKER LAKE	WALKER	TX30	471	012109	N	1978
BAKER PROP-CAMBRON	WILBARGER	TX90	487	035851	OA	1951
BAKER RANCH	IRION	TX75	235	035853	ONA	1974
BAKER RANCH	SCHLEICHER	TX75	413	035853	ONA	1974
BAKERFIELD	PECOS	TX80	371	035858	O	1959
BAKERSFIELD	PECOS	TX80	371	035865	O	1959
BAKERSFIELD SOUTH	PECOS	TX80	371	000907	OA	1977
BAKER-SMALLEY	SHACKELFORD	TX70	417	035855	OA	1975
BAKKE	ANDREWS	TX80	003	035871	OA	1956
BALD EAGLE	TOM GREEN	TX75	451	000338	OA	1980
BALD HILL	ANGELINA	TX60	005	035878	OA	1986
BALD PRAIRIE	ROBERTSON	TX50	395	035935	N	1976
BALD PRAIRIE NE	ROBERTSON	TX50	395	006088	N	1983
BALD PRAIRIE NORTH	ROBERTSON	TX50	395	035937	N	1977
BALDERAS	DUVAL	TX40	131	035971	O	1958
BALDERAS DEEP	JIM HOGG	TX40	247	010272	N	1986
BALDRIDGE	JONES	TX70	253	036002	OA	1952
BALDWIN	NUECES	TX40	355	036064	ONA	1935
BALDWIN NW	NUECES	TX40	355	036095	OA	1968
BALDWIN SOUTH	NUECES	TX40	355	039097	OA	1979
BALDWIN WEST	NUECES	TX40	355	000394	OA	1981
BALE	GAINES	TX85	165	036157	ONA	1962
BALE EAST	GAINES	TX85	165	036188	OA	1972
BALE NORTH	GAINES	TX85	165	000909	OA	1979
BALE SE	GAINES	TX85	165	008428	OA	1984
BALFOUR	DE WITT	TX20	123	036219	ONA	1964
BALFOUR NE	DE WITT	TX20	123	000910	N	1978
BALFOUR WEST	DE WITT	TX20	123	036250	N	1965
BALL	ARCHER	TX90	009	036560	O	1954
BALL	JACK	TX90	237	036560	O	1954
BALL	STEPHENS	TX70	429	036560	OA	1981
BALLARD	COLEMAN	TX70	083	036746	OA	1951
BALLARD SE	COLEMAN	TX70	083	036777	OA	1954
BALLINGER	RUNNELS	TX75	399	036870	ONA	1948
BALLINGER NORTH	RUNNELS	TX75	399	036901	ONA	1992
BALLINGER NW	RUNNELS	TX75	399	036932	OA	1957
BALLINGER SE	RUNNELS	TX75	399	005008	N	1983
BALLINGER SOUTH	RUNNELS	TX75	399	036963	ONA	1975
BALLINGER SW	RUNNELS	TX75	399	007002	OA	1981
BALLINGER WEST	RUNNELS	TX75	399	036994	OA	1950
BALL-KUEHN	JONES	TX70	253	036622	OA	1950
BALL-KUEHN	TAYLOR	TX70	441	036622	OA	1950
BALLOW	JACK	TX90	237	008756	OA	1985
BALM	GRAYSON	TX90	181	037025	O	1953
BALMOREA	REEVES	TX80	389	037056	N	1963
BALMORHEA RANCH	REEVES	TX80	389	004343	OA	1982
BALSORA	WISE	TX90	497	037068	ON	1977
BALT	KING	TX85	269	015557	O	1996
BALTAZAR	WEBB	TX40	479	008429	N	1984
BALTHROP	WHARTON	TX30	481	016240	N	1998
BALTIC	HASKELL	TX70	207	005009	O	1990
BALWAHAN	SMITH	TX60	423	012682	OA	1988
BALWARTE CREEK	BROOKS	TX40	047	037180	O	1954
BALZER	NUECES	TX40	355	037211	N	1981
BAMMEL	HARRIS	TX30	201	037242	ONA	1938
BAMMEL NORTH	HARRIS	TX30	201	012111	N	1987
BAMMEL SOUTH	HARRIS	TX30	201	037273	ONA	1952
BANCROFT NORTH	NEWTON	TX30	351	037397	OA	1952
BANDERA	CLAY	TX90	077	037490	OA	1982
BANDERA	JIM WELLS	TX40	249	037490	N	1938
BANDERA	MONTAGUE	TX90	337	037490	OA	1983
BANDERA - LILA - LYN	MONTAGUE	TX90	337	015367	O	1995
BANDERA EAST	JIM WELLS	TX40	249	000395	N	1980
BANDERA NORTH	JIM WELLS	TX40	249	037521	N	1947
BANDERA TANK	ZAVALA	TX10	507	037552	N	1958
BANDERA TANK NW	ZAVALA	TX10	507	037583	N	1966
BANDERA TANK WEST	ZAVALA	TX10	507	008430	OA	1984
BANDERA-LILA	MONTAGUE	TX90	337	008081	OA	1995
BANDIT	STARR	TX40	427	005657	N	1998
BANGS NORTH	BROWN	TX70	049	008431	N	1984
BANITA CREEK	NACOGDOCHES	TX60	347	010019	N	1985
BANKBOOK	GLASSCOCK	TX80	173	012890	OA	1989
BANKLINE-EVANS LAKE	EASTLAND	TX70	133	000860	OA	1952
BANKLINE-FEE	EASTLAND	TX70	133	037800	ONA	1983
BANKLINE-OWEN	EASTLAND	TX70	133	037831	ONA	1950
BANKLINE-OWEN NORTH	EASTLAND	TX70	133	037862	OA	1950
BANKS	COLEMAN	TX70	083	037893	OA	1953
BANKS STOP	FREESTONE	TX50	161	006526	N	1984
BANKSTON	HARDIN	TX30	199	037940	O	1983
BANTER	JACK	TX90	237	008757	OA	1985
BAR	JIM HOGG	TX40	247	038327	OA	1957
B-A-R	ARCHER	TX90	009	013815	O	1990
BAR NINE	HUTCHINSON	TX95	233	038389	ONA	1959
BARBACOAS	STARR	TX40	427	038637	ON	1933
BARBARA	ARCHER	TX90	009	038668	O	1950
BARBARA	HOOD	TX70	221	038668	N	1977
BARBARA	YOAKUM	TX85	501	038668	OA	1976
BARBARA M	CLAY	TX90	077	015931	N	1996
BARBARA MANDRELL	WOOD	TX60	499	003789	O	1983
BARBARA MOORE	FISHER	TX70	151	038699	OA	1962
BARBARA-AARON	LIVE OAK	TX20	297	013185	N	1989
BARBARAS PATCH	MAVERICK	TX10	323	038720	ONA	1964
BARBASAL	PECOS	TX80	371	038730	ON	1958
BARBASAL EAST	PECOS	TX80	371	038761	O	1962
BARBEE	BEE	TX20	025	038792	N	1980
BARBEE	GLASSCOCK	TX80	173	038792	O	1996
BARBEE	REAGAN	TX75	383	038792	OA	1958
BARBEE	YOUNG	TX90	503	038792	ONA	1983
BARBEE NE	GLASSCOCK	TX80	173	038807	OA	1979
BARBEE Q	STERLING	TX80	431	010020	OA	1985
BARBEE-REIFF	STONEWALL	TX70	433	008432	OA	1984
BARBER	DIMMIT	TX10	127	038823	N	1980
BARBER	KING	TX85	269	038823	OA	1963
BARBERS HILL	CHAMBERS	TX30	071	038978	ONA	1916
BARB-MAG	FORT BEND	TX30	157	038606	ONA	1955
BARBOUR	GRAYSON	TX90	181	039009	OA	1954
BARCO	COLEMAN	TX70	083	003790	OA	1983
BARCUS	COOKE	TX90	097	014188	O	1991
BAR-F	MENARD	TX75	327	035345	N	1977
BARFIELD	JACK	TX90	237	007003	OA	1982
BARGE CANAL	CALHOUN	TX20	057	000911	ONA	1980
BARILLA	REEVES	TX80	389	039226	N	1970
BARILLA DRAW	REEVES	TX80	389	000912	OA	1981
BARKER	HARRIS	TX30	201	039257	OA	1959
BARKER	OCHILTREE	TX95	357	039257	N	1983
BARKLEY	CHEROKEE	TX60	073	039412	OA	1956
BARKLEY WEST	CHEROKEE	TX60	073	039443	O	1966
BARLAW	CROCKETT	TX75	105	004156	OA	1983
BARLOW	OCHILTREE	TX95	357	039505	ONA	1958
BAR-MAR	CRANE	TX80	103	038358	ONA	1965
BARNABUS	COOKE	TX90	097	012112	O	1987
BARNES	BEXAR	TX10	029	039536	OA	1983
BARNES	CALLAHAN	TX70	059	039536	OA	1954
BARNES	PARKER	TX70	367	039536	N	1979
BARNES	POLK	TX30	373	039536	OA	1981
BARNET-AMACKER	UPTON	TX75	461	039722	ONA	1966
BARNETT	YOUNG	TX90	503	039738	ON	1993
BARNETT-NAIL	SHACKELFORD	TX70	417	039784	OA	1953
BARNETT-PALMER	KNOX	TX90	275	012893	O	1989
BARNHARDT CREEK	RUSK	TX60	401	000913	N	1981
BARNHART	IRION	TX75	235	039846	OA	1975
BARNHART	REAGAN	TX75	383	039846	OA	1941
BARNHART NE	IRION	TX75	235	039877	OA	1955
BARNHART NE	REAGAN	TX75	383	039877	OA	1955
BARNHART SOUTH	REAGAN	TX75	383	039908	OA	1952
BARNHART-MCDERMOTT	HARRIS	TX30	210	005327	N	1992
BARON LIME	PARKER	TX70	367	040118	N	1979
BARON REEF	YOUNG	TX90	503	000396	O	1980
BAROSA NW	STARR	TX40	427	040125		
BARR	CALLAHAN	TX70	059	040156	OA	1977
BARR RANCH	RUNNELS	TX75	399	040218	N	1970
BARRANCA	MCMULLEN	TX10	311	000146	N	1980
BARREL ROLL	UPTON	TX75	461	013992	N	1990
BARRERA	WEBB	TX40	479	008034	N	1980
BARRETA	KENEDY	TX40	261	040466	ON	1954
BARRETT	BROWN	TX70	049	040497	N	1984
BARRETT	MILAM	TX10	331	040497	OA	1982
BARRETT	MONTAGUE	TX90	337	040497	O	1948
BARRETT-SUN-PYRO	FOARD	TX90	155	009167	OA	1985
BARRIER	TERRY	TX85	445	013820	O	1991
BARRON	LIMESTONE	TX50	293	040745	ONA	1961
BARRON	RUSK	TX60	401	040745	O	1964
BARRON RANCH	GARZA	TX85	169	040756	OA	1973
BARRON-CORAL	TOM GREEN	TX75	451	008390	N	1981
BARROW	ECTOR	TX80	135	040776	OA	1955
BARROW	WISE	TX90	497	040776	ONA	1955
BARROW RANCH	CHAMBERS	TX30	071	008035	OA	1981
BARROW WEST	ECTOR	TX80	135	003714	OA	1998
BARRY	CLAY	TX90	077	040838	O	1956
BARRY	DE WITT	TX20	123	040838	ON	1960
BARRY	STEPHENS	TX70	429	040838	N	1982
BARSTOW	REEVES	TX80	389	040962	N	1969
BARSTOW	WARD	TX80	475	040962	ONA	1982
BARSTOW NORTH	WARD	TX80	475	040993	ON	1970
BARSTOW SOUTH	REEVES	TX80	389	041003	ONA	1978
BARSTOW SOUTH	WARD	TX80	475	041003	O	1978
BARTEE	NOLAN	TX70	353	041055	OA	1955
BARTEE	TAYLOR	TX70	441	041055	O	1955
BARTELL PASS	ARANSAS	TX40	007	041117	ON	1997
BARTLETT	JONES	TX70	253	041489	OA	1947
BARTLETT EAST	JONES	TX70	253	041520	OA	1951
BARTLETT NORTH	JONES	TX70	253	041598	OA	1973
BARTLETT SOUTH	JONES	TX70	253	041613	O	1959
BARTLETT WEST	JONES	TX70	253	041644	OA	1959
BARTMAN	BRAZORIA	TX30	039	011054	N	1986
BARTON	EASTLAND	TX70	133	041737	ONA	1983
BARTON	LIPSCOMB	TX95	295	041737	ONA	1957
BARTON CREEK	LIPSCOMB	TX95	295	011055	N	1986
BARTON RANCH	NOLAN	TX70	353	015957	O	
BARTONS CHAPEL	JACK	TX90	237	041768	ON	1951
BARTONS CHAPEL EAST	JACK	TX90	237	041774	N	1959
BARTONS CHAPEL NW	JACK	TX90	237	000397	OA	1979
BARTONS CHAPEL SOUTH	JACK	TX90	237	041776	ONA	1973
BARVO	GOLIAD	TX20	175	041892	OA	1953
BARVO	KARNES	TX20	255	041892	ONA	1953
BARVO EAST	GOLIAD	TX20	175	041923	O	1966
BARWISE	ROBERTSON	TX50	395	011056	O	1986
BASFORD BAYOU	GALVESTON	TX30	167	042000	N	1972
BASHARA-HERFORD	WEBB	TX40	479	042095	N	1979
BASS	CLAY	TX90	077	042450	OA	1982
BASS	KIMBLE	TX75	267	042450	ON	1953
BASSI-HUFFMAN	ARCHER	TX90	009	010021	OA	1985
BAST	NOLAN	TX70	353	042565	OA	1975
BASTROP	BASTROP	TX10	021	042729	O	1957
BASTROP BAY	BRAZORIA	TX30	039	042760	ONA	1950
BASTROP BAY EAST	BRAZORIA	TX30	039	000398	OA	1980
BASTROP BAY NORTH	BRAZORIA	TX30	039	042770	ONA	1975
BATCHLER	THROCKMORTON	TX70	447	042822	OA	1943
BATCHLER SOUTH	THROCKMORTON	TX70	447	000861	OA	1981
BATEMAN	BASTROP	TX10	021	042884	OA	1932
BATEMAN RANCH	KING	TX85	269	042946	OA	1943
BATEMAN RANCH EAST	KING	TX85	269	042977	O	1950
BATES	COOKE	TX90	097	043039	O	1957
BATES	HASKELL	TX70	207	043039	OA	1975
BATES	HEMPHILL	TX95	211	043039	N	1981

Field Name	County Name	State Sub	Co Code	Field Code	Field Type	Disc Year
BATESVILLE	ZAVALA	TX10	507	043256	ONA	1937
BATESVILLE NE	ZAVALA	TX10	507	043287	N	1963
BATESVILLE SOUTH	ZAVALA	TX10	507	043318	OA	1959
BATESVILLE SW	ZAVALA	TX10	507	043349	OA	1976
BATESVILLE WEST	ZAVALA	TX10	507	043360	N	1977
BATEY	CALLAHAN	TX70	059	008434	ONA	1986
BATJER	STERLING	TX80	431	010886	OA	1986
BATSON NEW	HARDIN	TX30	199	043504	ONA	1935
BATSON OLD	HARDIN	TX30	199	043535	OA	1903
BATSON WEST	LIBERTY	TX30	291	008037	OA	1982
BATTLE	VICTORIA	TX20	469	043597	ONA	1950
BATTLE CREEK	SHACKELFORD	TX70	417	043665	N	1977
BATTLE SW	VICTORIA	TX20	469	008674	N	1984
BATTLE WEST	VICTORIA	TX20	469	043733	N	1976
BATTLEAXE	LOVING	TX80	301	043752	OA	1963
BATTLEFIELD	CALLAHAN	TX70	059	003031	OA	1982
BAUER	WHARTON	TX30	481	043814	N	1990
BAUER RANCH	JEFFERSON	TX30	245	043845	ONA	1956
BAUER RANCH SOUTH	JEFFERSON	TX30	245	043876	ON	1959
BAUGH	SCHLEICHER	TX75	413	043938	OA	1949
BAUGHAN	SHACKELFORD	TX70	417	043969	OA	1968
BAUM	CALLAHAN	TX70	059	044031	O	1947
BAUMAKER	BEE	TX20	025	044093	OA	1952
BAUMANN	MIDLAND	TX80	329	044124	OA	1951
BAXTER	JACK	TX90	237	044279	N	1959
BAXTER-WENTWORTH	VAL VERDE	TX10	465	006332	N	1983
BAY	BRAZORIA	TX30	039	044527	OA	1982
BAY	YOAKUM	TX85	501	044527	OA	1968
BAY CITY	MATAGORDA	TX30	321	044589	ONA	1936
BAY CITY EAST	MATAGORDA	TX30	321	044620	ONA	1945
BAY PASTURE	JACKSON	TX20	239	004985	OA	1982
BAY PRAIRIE	MATAGORDA	TX30	321	044868	OA	1958
BAY PRAIRIE SOUTH	MATAGORDA	TX30	321	044889	ONA	1981
BAY ROAD	CHAMBERS	TX30	071	006334	N	1983
BAYEX	JACK	TX90	237	045085	OA	1959
BAYEX EAST	JACK	TX90	237	045116	ONA	1960
BAYEX EAST	PALO PINTO	TX90	363	045116	A	1960
BAYEX NE	JACK	TX90	237	045147	OA	1965
BAYLOR	STARR	TX40	427	009168	N	1985
BAYLOR COUNTY REGULAR	BAYLOR	TX90	023	045178	OA	1924
BAYOU	BROWN	TX70	049	045209	O	1993
BAYPORT	POLK	TX30	373	012458	N	1988
BAYS	RUNNELS	TX75	399	047534	OA	1952
BAYSIDE	REFUGIO	TX20	391	047596	N	1957
BAYVIEW	CRANE	TX80	103	047627	ONA	1961
BAYVIEW	GALVESTON	TX30	167	047627	N	1974
BAYVIEW EAST	CRANE	TX80	103	047658	OA	1962
BAYVIEW NORTH	CHAMBERS	TX30	071	004158	ONA	1983
BAYVIEW SOUTH	CRANE	TX80	103	047689	OA	1969
BAYVIEW WEST	CRANE	TX80	103	047720	OA	1965
BAYVIEW WEST	PECOS	TX80	371	047720	OA	1965
BAZETTE	HENDERSON	TX50	213	047813	O	1939
BAZETTE	NAVARRO	TX50	349	047813	ONA	1939
BBB&C	BROWN	TX70	049	047937	OA	1976
BBB&C BLK 3	BROWN	TX70	049	047960	OA	1976
BBB&C BLK 3	COMANCHE	TX70	093	047960	OA	1976
BBBB	HARDEMAN	TX90	197	015775	O	1996
BBJ	MCMULLEN	TX10	311	008676	OA	1984
BBJ NORTH	MCMULLEN	TX10	311	010026	OA	1985
BBR	ROBERTSON	TX50	395	000914	OA	1981
BCM	PALO PINTO	TX70	363	014890	N	1994
BDE	CONCHO	TX75	095	007208	N	1991
BEACON HILL	NOLAN	TX70	353	013660	O	1990
BEAD MOUNTAIN	COLEMAN	TX70	083	048240	ONA	1947
BEAD MOUNTAIN EAST	COLEMAN	TX70	083	048245	OA	1976
BEAD MOUNTAIN SOUTH	COLEMAN	TX70	083	048260	OA	1974
BEAL	COLEMAN	TX70	083	048302	ONA	1991
BEAL	LIPSCOMB	TX95	295	048302	ONA	1965
BEAL HOLLOW	BORDEN	TX85	033	000915	OA	1979
BEAL SOUTH	LIPSCOMB	TX95	295	012459	OA	1988
BEALL	COLEMAN	TX70	083	048364	N	1977
BEALL	WARD	TX80	475	048364	ONA	1972
BEALL	YOAKUM	TX85	501	048364	OA	1983
BEALL EAST	WARD	TX80	475	010282	N	1986
BEALS CREEK	MITCHELL	TX80	335	048431	OA	1975
BEAN	CROCKETT	TX75	105	048550	O	1941
BEANO	EDWARDS	TX10	137	016241	N	1997
BEAR CANYON	PALO PINTO	TX70	363	000400	N	1980
BEAR CAT	RUNNELS	TX75	399	007004	OA	1981
BEAR CAT	SCHLEICHER	TX75	413	007004	O	1981
BEAR CREEK	ATASCOSA	TX10	013	048643	OA	1947
BEAR CREEK	FRIO	TX10	163	048643	OA	1947
BEAR CREEK	MEDINA	TX10	325	048643	OA	1947
BEAR GRASS	FREESTONE	TX50	161	048749	N	1977
BEAR GRASS	LEON	TX50	289	048749	N	1977
BEAR GRASS NE	FREESTONE	TX50	161	000916	N	1979
BEAR MOUNTAIN	JACK	TX90	237	010666	ONA	1986
BEAR SALT	ZAVALA	TX10	507	048891	ON	1982
BEAR SALT SOUTH	ZAVALA	TX10	507	001502	N	1982
BEARCO	THROCKMORTON	TX70	447	010667	OA	1986
BEARD	JACK	TX90	237	048953	O	1956
BEA-REAVES	SHACKELFORD	TX70	417	014430	OA	1992
BEASLEY	FORT BEND	TX30	157	049201	N	1983
BEASLEY	HARRISON	TX60	203	049201	O	1959
BEASLEY	SAN PATRICIO	TX40	409	049201	N	1946
BEATTIE	COMANCHE	TX70	093	049270	ONA	1976
BEATTIE NORTH	COMANCHE	TX70	093	049274	OA	1973
BEAUMONT	JEFFERSON	TX30	245	049418	OA	1950
BEAUMONT NW	JEFFERSON	TX30	245	011059	ONA	1990
BEAUMONT WEST	JEFFERSON	TX30	245	049542	ONA	1936
BEAUREGARD	BAYLOR	TX90	023	012115	OA	1987
BEAURLINE	HIDALGO	TX40	215	049573	ONA	1953
BEAURLINE EAST	HIDALGO	TX40	215	049604	N	1963
BEAVELY WILSON	SUTTON	TX75	435	007006	OA	1981
BEAVER	ANDERSON	TX60	001	049666	OA	1979
BEAVER	SCURRY	TX85	415	049666	OA	1981
BEAVER CREEK	WICHITA	TX90	485	049790	OA	1967
BEAVERS	KNOX	TX90	275	050286	O	1970
BEBE	GONZALES	TX10	177	050385	OA	1977
BECCERO CREEK	WEBB	TX40	479	050642	N	1978
BECHOLD	LIPSCOMB	TX95	295	009517	N	1982
BECHTHOLD	LIPSCOMB	TX95	295	050658	ONA	1959
BECHTHOLD SOUTH	LIPSCOMB	TX95	295	050689	N	1963
BECK	HANSFORD	TX95	195	050720	N	1980
BECK	VICTORIA	TX20	469	050720	N	1952
BECKER	TERRY	TX85	445	050813	N	1978
BECKHAM	NOLAN	TX70	353	050844	OA	1957
BECKHAM WEST	NOLAN	TX70	353	050875	OA	1959
BECK-HISE	EASTLAND	TX70	133	006527	N	1984
BECKNALL	WISE	TX90	497	050999	ON	1955
BECK-SNEED	EASTLAND	TX70	133	006089	OA	1983
BECKVILLE	PANOLA	TX60	365	051054	ONA	1980
BECKVILLE NE	PANOLA	TX60	365	001982	OA	1982
BECKVILLE NORTH	HARRISON	TX60	203	051059	N	1977
BECKVILLE NORTH	PANOLA	TX60	365	051059	ONA	1990
BECKVILLE WEST	PANOLA	TX60	365	051060	ONA	1983
BECKY	SHACKELFORD	TX70	417	051092	OA	1978
BEDDO	RUNNELS	TX75	399	051185	ONA	1938
BEDDO EAST	RUNNELS	TX75	399	051216	OA	1952
BEDDO NORTH	RUNNELS	TX75	399	051247	O	1950
BEDFORD	ANDREWS	TX80	003	051278	OA	1945
BEDFORD SW	ANDREWS	TX80	003	015827	O	1995
BEDFORD WYNNE	BOWIE	TX60	037	051309	ON	1969
BEDIAS	GRIMES	TX30	185	051340	ONA	1970
BEDIAS SOUTH	GRIMES	TX30	185	008046	OA	1983
BEDIAS WEST	GRIMES	TX30	185	051355	ONA	1979
BEDWELL	ZAPATA	TX40	505	051371	OA	1949
BEE BEE	TAYLOR	TX70	441	006943	OA	1984
BEE TWO	JIM HOGG	TX40	247	010668	ONA	1986
BEE WRIGHT	KING	TX85	269	014190	O	1992
BEECEE	THROCKMORTON	TX70	447	051495	OA	1959
BEECH CREEK	HARDIN	TX30	199	051588	ONA	1944
BEECH CREEK EAST	HARDIN	TX30	199	051619	ONA	1947
BEECH CREEK NORTH	HARDIN	TX30	199	051650	O	1944
BEECH CREEK SW	HARDIN	TX30	199	051662	ONA	1978
BEEKEEPER	TOM GREEN	TX75	451	016458	OA	1999
BEELINE	BEE	TX20	025	051960	O	1967
BEE-SON	CLAY	TX90	077	008758	ONA	1985
BEEVILLE	BEE	TX20	025	052053	N	1950
BEEVILLE NORTH	BEE	TX20	025	052084	ONA	1957
BEEVILLE NW	BEE	TX20	025	052115	ONA	1971
BEEVILLE SOUTH	BEE	TX20	025	052146	O	1980
BEEVILLE SW	BEE	TX20	025	052161	ONA	1975
BEEVILLE WEST	BEE	TX20	025	052177	N	1963
BEGGS	KENT	TX85	263	052208	OA	1967
BEGGS WEST	GARZA	TX85	169	002575	O	1982
BEGINNING	KENT	TX85	263	000919	O	1979
BEGO	GOLIAD	TX20	175	014317	N	1990
BELCHERVILLE	MONTAGUE	TX90	337	052642	OA	1949
BELCHERVILLE SOUTH	MONTAGUE	TX90	337	052704	OA	1952
BELCO RIDGE	HARDIN	TX30	199	052712	OA	1972
BELDING	PALO PINTO	TX70	363	052735	ONA	1952
BELDING	PECOS	TX80	371	052735	ONA	1964
BELDING EAST	PECOS	TX80	371	052766	OA	1965
BELDING WEST	PECOS	TX80	371	052797	N	1980
BELITZ	DE WITT	TX20	123	053014	N	1960
BELITZ EAST	DE WITT	TX20	123	053045	N	1968
BELK	HOCKLEY	TX85	219	053076	O	1965
BELK	RUNNELS	TX75	399	053076	OA	1983
BELKNAP EAST	MONTAGUE	TX90	337	053138	OA	1983
BELL	ARCHER	TX90	009	053169	O	1957
BELL	LIVE OAK	TX20	297	053169	N	1961
BELL LAKE	BRAZORIA	TX30	039	053324	ONA	1985
BELLA	JIM WELLS	TX40	249	053448	N	1959
BELLAH	THROCKMORTON	TX70	447	003160	OA	1982
BELLE	STERLING	TX80	431	053541	O	1993
BELLE BOWER	PANOLA	TX60	365	053572	ONA	1982
BELLE BRANCH	ATASCOSA	TX10	013	053580	N	1973
BELLE DAME	FORT BEND	TX30	157	011329	ONA	1986
BELLE FERGUSON	HIDALGO	TX40	215	013459	N	1989
BELLE JEFFERS	WEBB	TX40	479	006082	N	1980
BELLE JEFFERS EAST	WEBB	TX40	479	013762	N	1991
BELLE PEPPER	WEBB	TX40	479	014147	N	1991
BELLENGER	PARKER	TX70	367	053913	N	1957
BELLEVUE	CLAY	TX90	077	053975	OA	1978
BELLEVUE NORTH	CLAY	TX90	077	001988	ONA	1982
BELLEVUE SE	CLAY	TX90	077	054037	OA	1966
BELLEVUE SOUTH	CLAY	TX90	077	054068	OA	1976
BELLEVUE SW	CLAY	TX90	077	054083	OA	1978
BELLEVUE WEST	CLAY	TX90	077	054099	OA	1979
BELLOWS	HOWARD	TX80	227	010030	OA	1985
BELLVICK	STEPHENS	TX70	429	054533	OA	1954
BELLVILLE	AUSTIN	TX30	015	054564	N	1985
BELLWOOD LAKE	SMITH	TX60	423	054588	OA	1977
BELMONT	GONZALES	TX10	177	054626	OA	1968
BELNAP SE	YOUNG	TX90	503	011654	OA	1987
BELOATE	MONTAGUE	TX90	337	007007	ONA	1986
BELSPEC	MARTIN	TX80	317	009169	OA	1985
BELTON LANE	CHAMBERS	TX30	071	054972	ONA	1975
BELTON LANE SOUTH	CHAMBERS	TX30	071	054980	ONA	1984
BELZNER	EASTLAND	TX70	133	007717	OA	1984
BEMUS	WHARTON	TX30	481	055215	ONA	1955
BEN BIRD	PARKER	TX70	367	000401	N	1981
BEN BOLT	JIM WELLS	TX40	249	055246	ONA	1939
BEN BOLT NORTH	JIM WELLS	TX40	249	055277	ON	1955
BEN BOLT SE	JIM WELLS	TX40	249	012461	OA	1988
BEN BOLT SW	JIM WELLS	TX40	249	000402	N	1978
BEN BOLT WEST	JIM WELLS	TX40	249	055308	ONA	1963
BEN BROSIER	HARDEMAN	TX90	197	015250	O	1995
BEN BURGESS	STEPHENS	TX70	429	000403	N	1979
BEN D	COKE	TX75	081	011655	OA	1987
BEN D WEST	COKE	TX75	081	012902	OA	1988
BEN SANTOS	DUVAL	TX40	131	055432	ON	1983
BEN SHELTON	VICTORIA	TX20	469	055463	ONA	1949
BEN SHELTON EAST	VICTORIA	TX20	469	055466	ON	1976
BEN SOUTH	STONEWALL	TX70	433	055478	OA	1973
BEN WHEELER	VAN ZANDT	TX50	467	012903	N	1989
BENAVIDES	DUVAL	TX40	131	055494	ONA	1937
BENAVIDES	WEBB	TX40	479	055494	N	1982
BENAVIDES	ZAPATA	TX40	505	055494	N	1982
BENAVIDES EAST	DUVAL	TX40	131	055525	ON	1941
BENAVIDES NE	DUVAL	TX40	131	055556	OA	1958
BENBOW	LAVACA	TX20	285	055571	N	1976
BENCHLEY	ROBERTSON	TX50	395	000921	OA	1980

Field Name	County Name	State Sub	Co Code	Field Code	Field Type	Disc Year
BENCHLEY EAST	ROBERTSON	TX50	395	000922	OA	1980
BENCHMARK RANKIN	HARRIS	TX30	201	011330	ONA	1983
BENDA	SHACKELFORD	TX70	417	000923	ONA	1977
BENDER	HARRIS	TX30	201	055649	O	1953
BENDER	MONTGOMERY	TX30	339	055649	ONA	1953
BENDER NE	MONTGOMERY	TX30	339	012904	N	1988
BENDER NORTH	MONTGOMERY	TX30	339	000405	N	1978
BENDY	BOWIE	TX60	037	013993	O	1991
BENEDICT	GOLIAD	TX20	175	055680	N	1994
BENEDUM	REAGAN	TX75	383	055711	ONA	1947
BENEDUM	UPTON	TX75	461	055711	ONA	1947
BENEDUM NE	REAGAN	TX75	383	055723	N	1974
BENEDUM SW	UPTON	TX75	461	008437	OA	1984
BEN-GENE	HARRISON	TX60	203	055339	OA	1969
BENJAMIN	KNOX	TX90	275	055804	O	1950
BENJAMIN SOUTH	KNOX	TX90	275	055866	O	1953
BENJAMIN SW	KNOX	TX90	275	055897	OA	1953
BENJAMIN WEST	KNOX	TX90	275	055928	OA	1964
BENNER	CALDWELL	TX10	055	055983	O	1969
BENNETT	FISHER	TX70	151	055990	OA	1938
BENNETT RANCH	DUVAL	TX40	131	013571	OA	1990
BENNETT-WILLIAMS	YOUNG	TX90	503	000406	OA	1981
BENNVIEW	JACKSON	TX20	239	056083	ON	1949
BENNVIEW EAST	JACKSON	TX20	239	056114	ONA	1967
BENNVIEW NORTH	JACKSON	TX20	239	056122	N	1980
BENNVIEW SOUTH	JACKSON	TX20	239	011061	ONA	1986
BENNVIEW WEST	JACKSON	TX20	239	006090	O	1983
BENOIT	RUNNELS	TX75	399	056145	ONA	1954
BENOIT SOUTH	RUNNELS	TX75	399	056176	ON	1955
BEN-ROB	THROCKMORTON	TX70	447	055401	OA	1964
BENS	SHACKELFORD	TX70	417	013661	OA	1990
BEN'S	SHACKELFORD	TX70	417	015100	OA	1990
BENSON	MONTAGUE	TX90	337	056362	OA	1941
BENT RIG	HARDEMAN	TX90	197	006091	OA	1983
BENT TREE	HARDEMAN	TX90	197	000407	OA	1981
BENTLEY	PALO PINTO	TX70	363	056517	N	1995
BENTON	MONTAGUE	TX90	337	056548	OA	1983
BENTON	TAYLOR	TX70	441	056548	OA	1963
BENTON CITY	ATASCOSA	TX10	013	001989	N	1980
BENTON CITY SOUTH	ATASCOSA	TX10	013	001990	ONA	1980
BENTON PASTURE	NUECES	TX40	355	056610	O	1967
BENTONVILLE	JIM WELLS	TX40	249	056703	ONA	1960
BENTONVILLE SOUTH	JIM WELLS	TX40	249	056734	ONA	1953
BEN-W	JONES	TX70	253	000404	OA	1981
BERCLAIR	BEE	TX20	025	056951	ONA	1950
BERCLAIR	GOLIAD	TX20	175	056951	ONA	1950
BERCLAIR EAST	GOLIAD	TX20	175	056982	N	1969
BERCLAIR NORTH	GOLIAD	TX20	175	057013	ONA	1969
BERCLAIR NW	GOLIAD	TX20	175	057044	N	1960
BERCLAIR SOUTH	BEE	TX20	025	057075	N	1956
BERCLAIR SOUTH	GOLIAD	TX20	175	057075	N	1956
BERCLAIR SW	BEE	TX20	025	057106	N	1965
BERCLAIR SW	GOLIAD	TX20	175	057106	N	1965
BERCLAIR WEST	GOLIAD	TX20	175	057137	ONA	1981
BEREND-WOLF	ARCHER	TX90	009	003793	OA	1983
BERGEN	YOUNG	TX90	503	057183	ONA	1977
BERGER	JACKSON	TX20	239	057199	O	1953
BERGERSTOUF	ROBERTSON	TX50	395	015901	N	1996
BERKELEY	YOUNG	TX90	503	012116	O	1987
BERKELY	BROWN	TX70	049	000408	N	1981
BERKOW	BEE	TX20	025	057385	ONA	1970
BERL	THROCKMORTON	TX70	447	057403	OA	1976
BERMUDA	ECTOR	TX80	135	011331	OA	1987
BERNARD	RUNNELS	TX75	399	057726	ONA	1953
BERNARD EAST	WHARTON	TX30	481	057819	ON	1983
BERNARD NORTH	AUSTIN	TX30	015	013646	N	1990
BERNARD PRAIRIE	WHARTON	TX30	481	057850	N	1956
BERNARD SW	WHARTON	TX30	481	012117	N	1979
BERNARD WEST	WHARTON	TX30	481	057881	ONA	1952
BERNARDO RANCH	COLORADO	TX30	089	057894	ONA	1981
BERNECKER	FISHER	TX70	151	057943	OA	1955
BERNECKER SOUTH	FISHER	TX70	151	000409	O	1980
BERNETT WEST	RUNNELS	TX75	399	008759	N	1985
BERNICE	STEPHENS	TX70	429	057974	OA	1965
BERNIDETTE	MIDLAND	TX80	329	014432	ONA	1992
BERNSEN	JIM WELLS	TX40	249	058024	OA	1973
BERNSTEIN	HANSFORD	TX95	195	058036	N	1955
BERNSTEIN	SHACKELFORD	TX70	417	058036	OA	1982
BERNSTEIN EAST	HANSFORD	TX95	195	058067	N	1955
BERNSTEIN SOUTH	HANSFORD	TX95	195	058098	N	1955
BERRY	CALLAHAN	TX70	059	058191	N	1979
BERRY	FRIO	TX10	163	058191	N	1977
BERRY	HARDEMAN	TX90	197	058191	OA	1966
BERRY	SAN PATRICIO	TX40	409	058191	N	1979
BERRY NORTH	HARDEMAN	TX90	197	007008	OA	1982
BERRY R COX	JIM HOGG	TX40	247	010287	N	1986
BERRY R COX	WEBB	TX40	479	010287	N	1986
BERRY R COX SOUTH	JIM HOGG	TX40	247	015252	N	1994
BERRY WEST	HARDEMAN	TX90	197	007009	OA	1982
BERRYHILL	GLASSCOCK	TX80	173	010031	OA	1985
BERRYMAN	COLEMAN	TX70	083	058284	ON	1952
BERRYPATCH	JACK	TX90	237	007010	OA	1982
BERT HARRY	REFUGIO	TX20	391	013189	N	1989
BERTA	STONEWALL	TX70	433	000863	OA	1954
BERTHA	STONEWALL	TX70	433	058377	OA	1953
BERTIE	SHERMAN	TX95	421	010032	N	1985
BERTOLI	BEE	TX20	025	013821	N	1990
BERWICK	JACK	TX90	237	058518	N	1983
BERWICK EAST	JACK	TX90	237	000410	N	1979
BERWICK SOUTH	JACK	TX90	237	058526	OA	1974
BESS	ARCHER	TX90	009	058594	OA	1971
BESSER	YOAKUM	TX85	501	011909	O	1987
BESSIE	THROCKMORTON	TX70	447	058625	OA	1949
BESSIE THOMPSON	JACK	TX90	237	058666	OA	1972
BESSMAY	JASPER	TX30	241	058687	ONA	1957
BESSMAY WEST	JASPER	TX30	241	058718	ON	1969
BEST	FREESTONE	TX50	161	058749	N	1980
BEST	REAGAN	TX75	383	058749	OA	1979
BEST WEST	SHACKELFORD	TX70	417	058780	O	1986
BETA	GOLIAD	TX20	175	058811	N	1989
BETCHER	CALLAHAN	TX70	059	058842	OA	1950
BETH	RUNNELS	TX75	399	058873	OA	1978
BETH	YOUNG	TX90	503	058873	OA	1953
BETHANY	HARRISON	TX60	203	058904	ONA	1936
BETHANY	PANOLA	TX60	365	058904	ONA	1936
BETHANY EAST	PANOLA	TX60	365	058918	N	1972
BETHANY NE	PANOLA	TX60	365	058966	ONA	1956
BETHANY SE	PANOLA	TX60	365	058973	N	1973
BETHANY SW	PANOLA	TX60	365	003968	N	1983
BETHEL	ANDERSON	TX60	001	058997	ON	1956
BETHEL DOME	ANDERSON	TX60	001	009684	OA	1973
BETHEL DOME EAST	ANDERSON	TX60	001	059028	ONA	1966
BETHEL DOME SOUTH	ANDERSON	TX60	001	010289	OA	1986
BETHESDA	PARKER	TX70	367	059188	ONA	1979
BETHESDA SW	PARKER	TX70	367	000102	ONA	1981
BETLIN	COLEMAN	TX70	083	000411	N	1978
BETO	ANDERSON	TX60	001	010033	ONA	1986
BETO	FREESTONE	TX50	161	010033	ON	1986
BETO EAST	ANDERSON	TX60	001	012465	OA	1988
BETO SOUTH	ANDERSON	TX60	001	011062	OA	1987
BETTES	TAYLOR	TX70	441	059338	OA	1951
BETTIE	UPSHUR	TX60	459	000412	N	1980
BETTIS	SAN PATRICIO	TX40	409	059369	ONA	1956
BETTY	CROCKETT	TX75	105	059493	OA	1949
BETTY ANN	FAYETTE	TX30	149	012690	OA	1988
BETTY ANN STEDMAN	GALVESTON	TX30	167	014194	ON	1994
BETTY C	HASKELL	TX70	207	003032	OA	1983
BETTY C	STEPHENS	TX70	429	003032	OA	1982
BETTY DELL	JONES	TX70	253	059524	OA	1953
BETTY JO	RUSK	TX60	401	000413	N	1980
BETTY LOU	BAYLOR	TX90	023	013460	O	1990
BETTY M	JACK	TX90	237	005030	OA	1983
BETTY M	WISE	TX90	497	005030	OA	1983
BETTY SUE	MIDLAND	TX80	329	003794	OA	1983
BETTY SUE SOUTH	MIDLAND	TX80	329	003969	OA	1983
BETTYE W	STEPHENS	TX70	429	059586	OA	1969
BETTY-MAG	JACK	TX90	237	059555	O	1952
BEULAH	ANGELINA	TX60	005	059710	O	1936
BEULAH LANE	STEPHENS	TX70	429	059720	ONA	1978
BEUTNAGEL	SAN PATRICIO	TX40	409	003795	ON	1983
BEVANS	MENARD	TX75	327	059741	O	1965
BEVANS RANCH	GRIMES	TX30	185	059747	N	1976
BEVERLY	PECOS	TX80	371	059803	OA	1974
BEVERLY	THROCKMORTON	TX70	447	059803	OA	1977
BEVERLY	YOUNG	TX90	503	059803	OA	1982
BEVERLY BEAUCHAMP	GOLIAD	TX20	175	008806	N	1984
BEVERLY MAY	JACK	TX90	237	008051	OA	1984
BEYERSVILLE SW	WILLIAMSON	TX10	491	059958	OA	1949
BF LUCK	DUVAL	TX40	131	016531	N	2000
B-G	YOUNG	TX90	503	033770	OA	1959
B-G-W	LYNN	TX85	305	000926	OA	1981
BIBB EAST	COMANCHE	TX70	093	060292	ONA	1950
BIBB WEST	COMANCHE	TX70	093	060323	OA	1950
BIBBS	SHACKELFORD	TX70	417	003034	O	1997
BI-CENTENNIAL	GOLIAD	TX20	175	060058	N	1976
BICKLEY	HASKELL	TX70	207	060478	OA	1954
BIEL	WEBB	TX40	479	060726	OA	1956
BIFFLE	COOKE	TX90	097	060750	OA	1977
BIG 12	JACKSON	TX20	239	004253	N	1998
BIG -A-	RUNNELS	TX75	399	060796	OA	1974
BIG -A- TAYLOR	BURLESON	TX30	051	008052	OA	1981
BIG -A- TAYLOR	LEE	TX30	287	008052	OA	1981
BIG AL	DUVAL	TX40	131	003161	N	1981
BIG ALAMO	LA SALLE	TX10	283	011658	N	1987
BIG -B-	KING	TX85	269	060806	OA	1972
BIG BARNETT	RUSK	TX60	401	060819	ONA	1956
BIG BAUM BOMB	JONES	TX70	253	015958	O	
BIG BEAR	HASKELL	TX70	207	060907	OA	1973
BIG BILL	KARNES	TX20	255	061098	O	1962
BIG BOGGY CREEK	MATAGORDA	TX30	321	005351	N	1999
BIG BUCK	DENTON	TX90	121	061145	ONA	1974
BIG BUCK	WEBB	TX40	479	061145	N	1977
BIG BUFFALO	THROCKMORTON	TX70	447	013995	ONA	1991
BIG BUSSY	SHACKELFORD	TX70	417	015959	O	1996
BIG CAESAR	KLEBERG	TX40	273	061160	ONA	1963
BIG CAESAR	NUECES	TX40	355	061160	ONA	1963
BIG CAESAR EAST	KLEBERG	TX40	273	061191	ON	1964
BIG CAESAR EAST	NUECES	TX40	355	061191	ONA	1964
BIG CAESAR NORTH	KLEBERG	TX40	273	061222	O	1965
BIG CAESAR NORTH	NUECES	TX40	355	061222	ON	1963
BIG CAESAR SE	KLEBERG	TX40	273	061253	OA	1965
BIG CAESAR SE	NUECES	TX40	355	061253	OA	1965
BIG CAESAR SOUTH	KLEBERG	TX40	273	061284	ONA	1967
BIG CAESAR WEST	KLEBERG	TX40	273	061290	OA	1977
BIG CAT	SHACKELFORD	TX70	417	015372	O	1995
BIG CEASAR WEST	KLEBERG	TX40	273	009520	O	1984
BIG CEDAR	NACOGDOCHES	TX60	347	015830	O	1996
BIG CHIEF	MCCULLOCH	TX75	307	061315	O	1954
BIG CLYDE	STEPHENS	TX70	429	003020	N	1999
BIG COWBOY	WEBB	TX40	479	061402	ON	1993
BIG CREEK	FORT BEND	TX30	157	061408	ONA	1922
BIG CYPRESS	TYLER	TX30	457	061501	N	1965
BIG CYPRESS CREEK	JASPER	TX30	241	004300	OA	1983
BIG D	TOM GREEN	TX75	451	013572	OA	1990
BIG DUSTY	SUTTON	TX75	435	061512	N	1978
BIG EASY	TAYLOR	TX70	441	015373	O	1995
BIG ED	RUNNELS	TX75	399	061526	OA	1973
BIG ED NORTH	RUNNELS	TX75	399	003033	OA	1982
BIG FIRE	CROCKETT	TX75	105	061578	N	1978
BIG FLAT	REEVES	TX80	389	061594	O	1962
BIG FOOT	ATASCOSA	TX10	013	061625	ONA	1949
BIG FOOT	FRIO	TX10	163	061625	ONA	1949
BIG FOOT	MEDINA	TX10	325	061625	ONA	1949
BIG FOOT NORTH	FRIO	TX10	163	001902	N	1998
BIG FOOT WEST	FRIO	TX10	163	061656	N	1953
BIG FOUR	KNOX	TX90	275	061687	OA	1957
BIG HILL	JEFFERSON	TX30	245	061780	ONA	1923
BIG HILL (OLD)	MATAGORDA	TX30	321	061811	O	1904
BIG HILL NE	JEFFERSON	TX30	245	061835	N	1979
BIG HILL NORTH	JEFFERSON	TX30	245	061842	N	1949
BIG HILL NW	JEFFERSON	TX30	245	061873	ON	1961
BIG HILL WEST	JEFFERSON	TX30	245	061904	ONA	1953
BIG HOLE	PALO PINTO	TX70	363	061935	ONA	1984
BIG HORN	JACK	TX90	237	011063	N	1986
BIG JIM	REFUGIO	TX20	391	016585	N	2000
BIG JOE	FAYETTE	TX30	149	010669	N	1986

Field Name	County Name	State Sub	Co Code	Field Code	Field Type	Disc Year
BIG JOHN	BEE	TX20	025	062276	ONA	1985
BIG JOHN	FISHER	TX70	151	062276	OA	1979
BIG JOHN NORTH	KARNES	TX20	255	000927	OA	1977
BIG LAKE	REAGAN	TX75	383	062307	ONA	1923
BIG LAKE NORTH	REAGAN	TX75	383	062338	OA	1956
BIG LAKE SOUTH	REAGAN	TX75	383	062369	O	1954
BIG LAKE SW	REAGAN	TX75	383	062400	OA	1954
BIG LAKE WEST	REAGAN	TX75	383	062431	ON	1953
BIG LION	WARD	TX80	475	062486	N	1974
BIG -M-	KING	TX85	269	062493	OA	1971
BIG MAC	ZAPATA	TX40	505	000415	N	1979
BIG MAX	ANDREWS	TX80	003	062524	OA	1972
BIG MESA	PECOS	TX80	371	000928	N	1980
BIG MINERAL	GRAYSON	TX90	181	062586	N	1953
BIG MINERAL CREEK	GRAYSON	TX90	181	062617	ONA	1951
BIG MINERAL CREEK WEST	GRAYSON	TX90	181	003796	OA	1983
BIG MINERAL EAST	GRAYSON	TX90	181	062648	OA	1961
BIG MINERAL SE	GRAYSON	TX90	181	062679	ONA	1958
BIG MOOSE	JONES	TX70	253	062696	OA	1977
BIG MULE	MCMULLEN	TX10	311	001995	OA	1981
BIG -N-	KING	TX85	269	062865	OA	1970
BIG NIC TRUBY	JONES	TX70	253	015178	O	1994
BIG O	CALLAHAN	TX70	059	013191	OA	1989
BIG OAK	GOLIAD	TX20	175	062880	N	1977
BIG PRAIRIE	JEFFERSON	TX30	245	063237	N	1988
BIG R	NAVARRO	TX50	349	013192	OA	1989
BIG REEF	WEBB	TX40	479	014318	N	1991
BIG RRR	KING	TX85	269	008760	OA	1984
BIG -S-	KING	TX85	269	063454	OA	1971
BIG -S- EAST	KING	TX85	269	009170	OA	1985
BIG -S- NORTH	KING	TX85	269	009687	OA	1985
BIG SALINE	PALO PINTO	TX70	363	003797	N	1983
BIG SALUTE	STERLING	TX80	431	063475	OA	1974
BIG SALUTE NORTH	STERLING	TX80	431	063479	ONA	1977
BIG SAND	WINKLER	TX80	495	013663	OA	1990
BIG SANDY	SMITH	TX60	423	063516	N	1981
BIG SANDY	STEPHENS	TX70	429	063516	ONA	1950
BIG SANDY	UPSHUR	TX60	459	063516	OA	1989
BIG SANDY CREEK	BASTROP	TX10	021	009171	OA	1985
BIG SHORTY	RUSK	TX60	401	063560	ONA	1976
BIG SILVER	NOLAN	TX70	353	014434	O	1993
BIG SPRING	HOWARD	TX80	227	063609	ONA	1955
BIG SPRING NW	HOWARD	TX80	227	010035	OA	1985
BIG SPRING WEST	HOWARD	TX80	227	015101	O	1994
BIG SUNDAY CREEK	ERATH	TX70	143	008677	ON	1993
BIG THICKET	ORANGE	TX30	361	015977	O	1996
BIG TIMBER CREEK	HEMPHILL	TX95	211	063702	ONA	1973
BIG TIME	STARR	TX40	427	015873	N	1996
BIG VALLEY	WARD	TX80	475	063748	OA	1979
BIG -W-	KING	TX85	269	009172	O	1985
BIG WALLY	ERATH	TX70	143	016246	N	1997
BIG WELLS	DIMMIT	TX10	127	063826	OA	1958
BIG WELLS	ZAVALA	TX10	507	063826	OA	1958
BIG WELLS EAST	DIMMIT	TX10	127	011659	OA	1987
BIG WHEEL	DAWSON	TX85	115	000930	OA	1981
BIG WHIT	GLASSCOCK	TX80	173	000931	OA	1981
BIGGAM LEAGUE	WHARTON	TX30	481	063902	N	1974
BIGGERS	YOUNG	TX90	503	063919	O	1953
BIGGS	STONEWALL	TX70	433	063950	OA	1959
BIGGS NE	STONEWALL	TX70	433	063964	O	1975
BIHECK	SCHLEICHER	TX75	413	064105	O	1959
BILBERRY	WISE	TX90	497	009173	N	1984
BILCO	COLEMAN	TX70	083	000419	OA	1980
BILES	ANDREWS	TX80	003	064353	O	1950
BILES	MENARD	TX75	327	064353	N	1980
BILL	SHACKELFORD	TX70	417	064384	OA	1978
BILL	YOUNG	TX90	503	064384	OA	1971
BILL BARKEY	WEBB	TX40	479	015878	N	1996
BILL ECHOLS	STEPHENS	TX70	429	000420	N	1979
BILL MARTIN	PANOLA	TX60	365	012909	N	1988
BILL POST	SHELBY	TX60	419	064411	OA	1976
BILL RICHARDSON	ATASCOSA	TX10	013	064446	OA	1954
BILLIAMS CREEK	TYLER	TX30	457	064464	O	1974
BILLIAMS CREEK SE	TYLER	TX30	457	064471	O	1975
BILLIE	GOLIAD	TX20	175	000932	OA	1979
BILLIE J HALL	PALO PINTO	TX70	363	013338	OA	1989
BILLIE JO	WILBARGER	TX90	487	064477	OA	1957
BILLIE JUNE	STONEWALL	TX70	433	010670	OA	1986
BILLIE YATES	JACK	TX90	237	064485	NA	1979
BILLIE YATES EAST	JACK	TX90	237	014319	N	1992
BILLIE YATES EAST	WISE	TX90	497	014319	OA	1992
BILLIE-NANCY	COLEMAN	TX70	083	000421	N	1981
BILLINGS	WEBB	TX40	479	064508	O	1950
BILLINGS SOUTH	WEBB	TX40	479	064694	N	1971
BILLINGS-DUNN	COLEMAN	TX70	083	064539	OA	1950
BILL-RAY	STEPHENS	TX70	429	064415	OA	1951
BILLS	JACK	TX90	237	001996	ONA	1984
BILLUPS	JONES	TX70	253	064818	OA	1952
BILLY	LAMB	TX85	279	015253	O	1995
BILLY BRYANT	MIDLAND	TX80	329	064849	ONA	1958
BILLY FLETCH	ROBERTSON	TX50	395	006081	N	1998
BILLY HOLLAND	EDWARDS	TX10	137	064911	O	1948
BILLY MCKEE	TAYLOR	TX70	441	007250	OA	1982
BILLY ROSE	WHEELER	TX95	483	000315	N	1980
BILLY-BILLY	STONEWALL	TX70	433	010671	O	1986
BILLY-BOB	STEPHENS	TX70	429	007538	N	1983
BILLYE	JACK	TX90	237	010672	OA	1986
BILMIK	CONCHO	TX75	095	014730	O	1993
BILOXI	NEWTON	TX30	351	012466	N	1988
BILOXI CREEK	ANGELINA	TX60	005	014893	O	1994
BINA	KLEBERG	TX40	273	064952	N	1976
BINA NE	KLEBERG	TX40	273	003798	N	1982
BINDEL	COOKE	TX90	097	064973	O	1941
BINFORD	OLDHAM	TX95	359	012910	N	1988
BINGHAM	IRION	TX75	235	065097	O	1955
BINGHAM	JONES	TX70	253	065097	O	1950
BINGHAM CREEK	MONTAGUE	TX90	337	065134	OA	1975
BINGHAM-VARN	JONES	TX70	253	065149	OA	1972
BINGO	YOUNG	TX90	503	010292	ONA	1986
BIRCH	WOOD	TX60	499	014415	N	1990
BIRCH CREEK	LEON	TX50	289	065221	N	1984
BIRD	CLAY	TX90	077	065376	OA	1982
BIRD	PARKER	TX70	367	065376	N	1981
BIRD	TAYLOR	TX70	441	065376	OA	1948
BIRD ISLAND	KLEBERG	TX40	273	065438	ONA	1938
BIRD ISLAND NORTH	KLEBERG	TX40	273	065500	ON	1986
BIRD ISLAND SOUTH	KLEBERG	TX40	273	065531	N	1965
BIRD ISLAND SW	KLEBERG	TX40	273	065562	ON	1975
BIRD LAKE	CHEROKEE	TX60	073	011065	N	1986
BIRD ROOST LAKE	MARION	TX60	315	065576	ONA	1975
BIRDIE	KARNES	TX20	255	065584	N	1981
BIRDIE EAST	KARNES	TX20	255	006335	N	1984
BIRDSONG	PALO PINTO	TX70	363	014731	N	1993
BIRDSONG	STEPHENS	TX70	429	014731	N	1993
BIRDWELL	ARCHER	TX90	009	065779	OA	1953
BIRDWELL	JACK	TX90	237	065779	ON	1939
BIRGE	GAINES	TX85	165	065810	OA	1960
BIRGE	STEPHENS	TX70	429	065810	OA	1982
BIRNIE	MOTLEY	TX85	345	065996	N	1958
BIRTHDAY	SHACKELFORD	TX70	417	007251	OA	1982
BIRTHRIGHT	HOPKINS	TX50	223	066027	ONA	1954
BISHOP	NUECES	TX40	355	066120	OA	1946
BISHOP EAST	KLEBERG	TX40	273	066182	OA	1978
BISHOP EAST	NUECES	TX40	355	066182	ONA	1954
BISHOP NE	NUECES	TX40	355	008053	N	1981
BISHOP NW	NUECES	TX40	355	066213	OA	1968
BISHOP SW	NUECES	TX40	355	066368	OA	1962
BISHOP WEST	KLEBERG	TX40	273	066399	ONA	1951
BISHOP WEST	NUECES	TX40	355	066399	ONA	1951
BISONTE	HIDALGO	TX40	215	014526	O	1992
BISSETT	STONEWALL	TX70	433	066740	OA	1954
BISSETT EAST	KING	TX85	269	066771	OA	1961
BISSETT EAST	STONEWALL	TX70	433	066771	OA	1961
BISSETT NE	KING	TX85	269	010036	O	1985
BISSETT NE	STONEWALL	TX70	433	010036	OA	1985
BISSETT NORTH	STONEWALL	TX70	433	066802	OA	1963
BISSETT RANCH	STONEWALL	TX70	433	066833	OA	1953
BISSETT SW	STONEWALL	TX70	433	066840	OA	1977
BITTER CREEK	NOLAN	TX70	353	067019	OA	1982
BITTER CREEK	YOUNG	TX90	503	067019	O	1968
BITTER GULCH	STONEWALL	TX70	433	067034	OA	1977
BITTER WEED	TERRELL	TX75	443	067143	N	1963
BITTERSWEET 84	ANDERSON	TX60	001	008440	OA	1984
BITTERWEED	PECOS	TX80	371	012911	N	1988
BITTERWEED SOUTH	PECOS	TX80	371	016248	N	1997
BITTING	CARSON	TX95	065	067182	N	1972
BITTNER	GAINES	TX85	165	015768	O	
BIVENS RANCH	POTTER	TX95	375	006092	OA	1983
BIVINS	SHERMAN	TX95	421	067329	OA	1958
BIVINS RANCH	POTTER	TX95	375	012467	N	1973
BIZCO	MARTIN	TX80	317	067420	O	1977
B-J	COLEMAN	TX70	083	033785	N	1975
B-J	WOOD	TX60	499	033785	ONA	1981
BJP	YOUNG	TX90	503	010038	OA	1985
BLACK	TAYLOR	TX70	441	067562	OA	1951
BLACK BAYOU	NACOGDOCHES	TX60	347	067779	ONA	1986
BLACK BOX	JACK	TX90	237	007011	N	1983
BLACK BULLITT	ARCHER	TX90	009	008442	OA	1984
BLACK CREEK	WEBB	TX40	479	068151	N	1992
BLACK CREEK	WISE	TX90	497	068151	O	1954
BLACK CREEK NORTH	WEBB	TX40	479	009354	N	1995
BLACK DIAMOND	JIM HOGG	TX40	247	068166	ONA	1978
BLACK DIAMOND EAST	JIM HOGG	TX40	247	068174	OA	1979
BLACK FORK CREEK	SMITH	TX60	423	012119	ONA	1989
BLACK GOLD	STEPHENS	TX70	429	011910	O	1987
BLACK HILLS	ATASCOSA	TX10	013	068358	OA	1975
BLACK HILLS	BEXAR	TX10	029	068358	O	1939
BLACK HILLS	WILSON	TX10	493	068358	OA	1975
BLACK HILLS SOUTH	ATASCOSA	TX10	013	068363	O	1977
BLACK HORSE DOME	HEMPHILL	TX95	211	000316	N	1979
BLACK OWL	WHARTON	TX30	481	003163	ONA	1992
BLACK RANCH	HOOD	TX70	221	068492	N	1966
BLACK ROCK	MAVERICK	TX10	323	068562	OA	1982
BLACK SOUTH	TAYLOR	TX70	441	068616	OA	1964
BLACK VELVET	BORDEN	TX85	033	013540	OA	1990
BLACKARD	BORDEN	TX85	033	006336	OA	1984
BLACKBURN	STEPHENS	TX70	429	068740	OA	1973
BLACKDOG	ANDREWS	TX80	003	015363	O	1995
BLACKFOOT	ANDERSON	TX60	001	068926	O	1947
BLACKFOOT NORTH	ANDERSON	TX60	001	068972	OA	1979
BLACKFOOT SOUTH	ANDERSON	TX60	001	068988	OA	1981
BLACKFOOT SW	ANDERSON	TX60	001	014527	N	1992
BLACKHOME	TYLER	TX30	457	069112	ONA	1957
BLACKHOME WEST	TYLER	TX30	457	069143	OA	1962
BLACKJACK	ARANSAS	TX40	007	069174	ON	1951
BLACKJACK	ATASCOSA	TX10	013	069174	OA	1983
BLACKMAN	WILBARGER	TX90	487	069391	O	1955
BLACKMON	SHELBY	TX60	419	011067	O	1987
BLACKSTAR	THROCKMORTON	TX70	447	013997	O	1991
BLACKSTONE	TERRELL	TX75	443	069453	N	1953
BLACKWATCH	GAINES	TX85	165	015254	O	1995
BLACKWELL	ARCHER	TX90	009	069608	OA	1953
BLACKWELL	COKE	TX75	081	069608	O	1942
BLACKWELL EAST	NOLAN	TX70	353	069670	OA	1954
BLACKWELL MOORE	TAYLOR	TX70	441	069701	OA	
BLACKWELL NORTH	NOLAN	TX70	353	069732	OA	1953
BLACKWELL WEST	NOLAN	TX70	353	069825	OA	1976
BLACO	SHACKELFORD	TX70	417	069918	OA	1954
BLAINEY MAG	CAMP	TX60	063	070011	ONA	1984
BLAIR	TAYLOR	TX70	441	070042	OA	1950
BLAIR NORTH	TAYLOR	TX70	441	070073	OA	1950
BLAIR SOUTH	TAYLOR	TX70	441	070104	OA	1952
BLAIR SW	TAYLOR	TX70	441	070135	OA	1970
BLAKE	BROWN	TX70	049	070259	ONA	1947
BLAKE WEST	NOLAN	TX70	353	007252	OA	1981
BLAKE-CADDO	BROWN	TX70	049	070290	ON	1947
BLAKEWAY	DIMMIT	TX10	127	001997	ONA	1979
BLALACK	PANOLA	TX60	365	070445	O	1954
BLALOCK	GLASSCOCK	TX80	173	007012	OA	1983
BLALOCK LAKE	GLASSCOCK	TX80	173	070476	OA	1966
BLALOCK LAKE EAST	GLASSCOCK	TX80	173	070507	OA	1971
BLALOCK LAKE SE	GLASSCOCK	TX80	173	007013	OA	1981
BLALOCK LAKE SOUTH	GLASSCOCK	TX80	173	070516	OA	1974
BLALOCK LAKE WEST	GLASSCOCK	TX80	173	000935	OA	1980

Field Name	County Name	State Sub	Co Code	Field Code	Field Type	Disc Year
BLANCAS CREEK	WEBB	TX40	479	070533	N	1982
BLANCAS CREEK	ZAPATA	TX40	505	070533	N	1979
BLANCH	DIMMIT	TX10	127	070538	ONA	1959
BLANCHARD	ARANSAS	TX40	007	070569	N	1960
BLANCHARD	DUVAL	TX40	131	070569	ON	1939
BLANCHARD NE	ARANSAS	TX40	007	070600	N	1961
BLANCO CREEK	REFUGIO	TX20	391	070755	ONA	1975
BLANCO CREEK SOUTH	REFUGIO	TX20	391	070775	ON	1975
BLANCONIA	BEE	TX20	025	070910	ONA	1943
BLANCONIA	GOLIAD	TX20	175	070910	ONA	1943
BLANCONIA	REFUGIO	TX20	391	070910	ONA	1943
BLANCONIA MIDDLE	BEE	TX20	025	070941	O	1952
BLANCONIA NORTH	BEE	TX20	025	070972	ONA	1975
BLANCONIA NORTH	GOLIAD	TX20	175	070972	ONA	1984
BLANCONIA SE	BEE	TX20	025	003800	OA	1986
BLANCONIA SE	REFUGIO	TX20	391	003800	N	1983
BLANCONIA SOUTH	BEE	TX20	025	071003	ONA	1948
BLAND	COLEMAN	TX70	083	071065	N	1981
BLAND	ORANGE	TX30	361	071065	OA	1941
BLANDING	LIBERTY	TX30	291	071076	N	1975
BLANKE	CHAMBERS	TX30	071	071086	O	1978
BLANKET	BROWN	TX70	049	000422	N	1980
BLANKINSHIP	JACK	TX90	237	071110	OA	1978
BLANTON	GRAYSON	TX90	181	071127	O	1954
BLANTON	SHACKELFORD	TX70	417	071127	OA	1980
BLAS URIBE	ZAPATA	TX40	505	071182	OA	1972
BLAS URIBE EAST	ZAPATA	TX40	505	007456	N	1978
BLAS URIBE SOUTH	ZAPATA	TX40	505	006337	O	1984
BLATON	SHACKELFORD	TX70	417	000423	ONA	1981
BLEAKWOOD	NEWTON	TX30	351	071344	OA	1960
BLEAKWOOD EAST	NEWTON	TX30	351	071375	N	1966
BLEDSOE	COCHRAN	TX85	079	071406	OA	1951
BLEDSOE	STONEWALL	TX70	433	071406	ONA	1979
BLEDSOE EAST	COCHRAN	TX85	079	071437	O	1957
BLEDSOE NE	COCHRAN	TX85	079	013541	OA	1990
BLEDSOE-EROG	GONZALES	TX10	177	001998	O	1981
BLEIBERVILLE-HAMILL	AUSTIN	TX30	015	071490	N	1975
BLEIBLERVILLE	AUSTIN	TX30	015	000865	ONA	1980
BLESSING	MATAGORDA	TX30	321	071499	ONA	1960
BLESSING EAST	MATAGORDA	TX30	321	071530	ONA	1946
BLESSING NE	MATAGORDA	TX30	321	071561	ON	1964
BLESSING NORTH	MATAGORDA	TX30	321	071592	ONA	1960
BLESSING TOWNSITE	MATAGORDA	TX30	321	006528	N	1984
BLIGH	HARDEMAN	TX90	197	013574	O	1990
BLIND	STEPHENS	TX70	429	008761	ONA	1986
BLIND HOG	BROWN	TX70	049	071668	OA	1977
BLIND HOG	EASTLAND	TX70	133	071668	OA	1977
BLIND PASS	ARANSAS	TX40	007	071685	ONA	1980
BLIZZARD	HARDEMAN	TX90	197	071823	OA	1987
BLOCK 10	ANDREWS	TX80	003	072119	O	1952
BLOCK 1064-L	OFFSHORE-STATE	TX05	990	006242	N	1981
BLOCK 1068	OFFSHORE-STATE	TX05	990	010251	N	1983
BLOCK 11	ANDREWS	TX80	003	072150	OA	1951
BLOCK 11	ECTOR	TX80	135	072150	OA	1951
BLOCK 11 SW	ANDREWS	TX80	003	072181	OA	1952
BLOCK 11 SW	ECTOR	TX80	135	072181	OA	1952
BLOCK 12	ANDREWS	TX80	003	072212	ONA	1946
BLOCK 12 EAST	ANDREWS	TX80	003	072243	O	1953
BLOCK 12 NORTH	ANDREWS	TX80	003	072274	OA	1957
BLOCK 12 SOUTH	ANDREWS	TX80	003	072305	O	1960
BLOCK 16	WARD	TX80	475	072336	ONA	1969
BLOCK 16 SW	WARD	TX80	475	072343	N	1977
BLOCK 17	WARD	TX80	475	072367	ONA	1955
BLOCK 17 SE	WARD	TX80	475	072398	ONA	1955
BLOCK 176-S	OFFSHORE-STATE	TX05	990	005811	ON	1973
BLOCK 18 (NEW)	WARD	TX80	475	011334	OA	1985
BLOCK 2	ANDREWS	TX80	003	071871	OA	1957
BLOCK 20	WINKLER	TX80	495	072460	O	1953
BLOCK 21	WINKLER	TX80	495	072491	O	1954
BLOCK 21 NW	WINKLER	TX80	495	072502	ONA	1979
BLOCK 23L	OFFSHORE-STATE	TX05	990	006222	N	1974
BLOCK 245	OFFSHORE-STATE	TX05	990	006224	N	1977
BLOCK 25	PECOS	TX80	371	072522	N	1971
BLOCK 27	CRANE	TX80	103	072553	N	1957
BLOCK 3	ANDREWS	TX80	003	071902	O	1961
BLOCK 31	CRANE	TX80	103	072584	ONA	1945
BLOCK 31 EAST	CRANE	TX80	103	072615	OA	1965
BLOCK 31 NW	CRANE	TX80	103	072646	OA	1950
BLOCK 31 WEST	CRANE	TX80	103	007014	OA	1982
BLOCK 32	CROCKETT	TX75	105	072677	N	1983
BLOCK 32	GLASSCOCK	TX80	173	072677	O	1966
BLOCK 34	WARD	TX80	475	072698	ONA	1976
BLOCK 340	OFFSHORE-STATE	TX05	990	006221	ONA	1980
BLOCK 35	DAWSON	TX85	115	072708	OA	1965
BLOCK 367-L	OFFSHORE-STATE	TX05	990	006229	N	1978
BLOCK 368-L	OFFSHORE-STATE	TX05	990	006227	N	1974
BLOCK 369-L	OFFSHORE-STATE	TX05	990	006226	N	1976
BLOCK 38	CROCKETT	TX75	105	072739	OA	1953
BLOCK 39	MIDLAND	TX80	329	072770	O	1956
BLOCK 39-B	CROCKETT	TX75	105	072801	N	1971
BLOCK 4	UPTON	TX75	461	071933	OA	1952
BLOCK 41	ANDREWS	TX80	003	072863	O	1964
BLOCK 42	CRANE	TX75	103	072894	OA	1994
BLOCK 42	UPTON	TX75	461	072894	ONA	1956
BLOCK 43	LIPSCOMB	TX95	295	072925	N	1964
BLOCK 44	CROCKETT	TX75	105	072956	OA	1951
BLOCK 46	CROCKETT	TX75	105	072987	O	1959
BLOCK 46 EAST	CROCKETT	TX75	105	073018	OA	1961
BLOCK 47	CROCKETT	TX75	105	073049	OA	1947
BLOCK 49	REAGAN	TX75	383	073080	OA	1955
BLOCK 5	ANDREWS	TX80	003	071964	O	1952
BLOCK 51	CROCKETT	TX75	105	073111	ON	1954
BLOCK 525-L	OFFSHORE-STATE	TX05	990	006228	N	1979
BLOCK 56	CROCKETT	TX75	105	073142	O	1952
BLOCK 564-L	OFFSHORE-STATE	TX05	990	007684	N	1984
BLOCK 59	REEVES	TX80	389	005418	N	1983
BLOCK 6	ANDREWS	TX80	003	071995	OA	1952
BLOCK 6 NE	ANDREWS	TX80	003	072016	OA	1974
BLOCK 6 NORTH	ANDREWS	TX80	003	072026	OA	1963
BLOCK 630-L	OFFSHORE-STATE	TX05	990	005809	ON	1982
BLOCK 691	OFFSHORE-STATE	TX05	990	004431	N	1975
BLOCK 7	MARTIN	TX80	317	072057	OA	1950
BLOCK 72	REEVES	TX80	389	073173	N	1970
BLOCK 749	OFFSHORE-STATE	TX05	990	006492	N	1974
BLOCK 772	OFFSHORE-STATE	TX05	990	006237	N	1981
BLOCK 774	OFFSHORE-STATE	TX05	990	010252	N	1979
BLOCK 794-L	OFFSHORE-STATE	TX05	990	006238	N	1981
BLOCK 818-L	OFFSHORE-STATE	TX05	990	010293	N	1983
BLOCK 87-S	OFFSHORE-STATE	TX05	990	005810	ONA	1981
BLOCK 9	ANDREWS	TX80	003	072088	OA	1944
BLOCK 9 SOUTH	ANDREWS	TX80	003	014196	OA	1991
BLOCK 901	OFFSHORE-STATE	TX05	990	006236	ONA	1977
BLOCK 926-S	OFFSHORE-STATE	TX05	990	006239	N	1981
BLOCK 978-S	OFFSHORE-STATE	TX05	990	073197	N	1969
BLOCK 98L	OFFSHORE-STATE	TX05	990	006223	N	1977
BLOCK A-1	ROBERTS	TX95	393	073204	O	1965
BLOCK A-2	PECOS	TX80	371	073235	OA	1969
BLOCK A-28	ANDREWS	TX80	003	073297	OA	1964
BLOCK A-28	GAINES	TX85	165	073297	OA	1964
BLOCK A-34	ANDREWS	TX80	003	073328	ONA	1954
BLOCK A-34	GAINES	TX85	165	073328	ONA	1954
BLOCK A-34 NORTH	ANDREWS	TX80	003	073359	ONA	1967
BLOCK A-34 NW	ANDREWS	TX80	003	073390	OA	1955
BLOCK A-34 SOUTH	ANDREWS	TX80	003	000936	N	1980
BLOCK A-38	ANDREWS	TX80	003	009399	OA	1984
BLOCK A-41	ANDREWS	TX80	003	073421	OA	1959
BLOCK A-49	ANDREWS	TX80	003	073452	OA	1962
BLOCK A-50	ANDREWS	TX80	003	073483	OA	1959
BLOCK A-7	GAINES	TX85	165	073266	OA	1959
BLOCK B-18	CRANE	TX80	103	073514	O	1961
BLOCK B-21	CRANE	TX80	103	073545	ONA	1954
BLOCK B-27	CRANE	TX80	103	073576	O	1955
BLOCK B-7	WINKLER	TX80	495	012327	O	1988
BLOCK C-23	WINKLER	TX80	495	012123	N	1987
BLOCK D	YOAKUM	TX85	501	073607	OA	1957
BLOCK D SOUTH	YOAKUM	TX85	501	012328	OA	1988
BLOCK F	KING	TX85	269	073638	OA	1957
BLOCK F SW	KING	TX85	269	013823	O	1991
BLOCK H A	MARTIN	TX80	317	073651	O	1974
BLOCK K	SUTTON	TX75	435	073669	O	1959
BLOCK L	LYNN	TX85	305	073700	OA	1958
BLOCK ONE	REAGAN	TX75	383	073720	O	1976
BLOCKER	HARRISON	TX60	203	073731	ONA	1954
BLOCKER NE	HARRISON	TX60	203	008415	N	1984
BLOCKER RANCH	WEBB	TX40	479	073752	N	1978
BLOCKLINE	FISHER	TX70	151	073824	OA	1951
BLOCKLINE WEST	FISHER	TX70	151	073832	N	1972
BLOODWORTH	ARCHER	TX90	009	073979	O	1951
BLOODWORTH	COKE	TX75	081	073979	ONA	1951
BLOODWORTH	SUTTON	TX75	435	073979	N	1980
BLOODWORTH EAST	COKE	TX75	081	074010	N	1965
BLOODWORTH NE	COKE	TX75	081	074017	OA	1966
BLOODWORTH NE	NOLAN	TX70	353	074017	OA	1966
BLOODWORTH NORTH	COKE	TX75	081	074041	ONA	1966
BLOODWORTH NORTH	NOLAN	TX70	353	074041	ONA	1966
BLOODWORTH SOUTH	COKE	TX75	081	074072	ONA	1960
BLOOM	WHARTON	TX30	481	074103	OA	1983
BLOOMBERG	HIDALGO	TX40	215	074165	ONA	1957
BLOOMBERG	STARR	TX40	427	074165	N	1949
BLOOMBERG SOUTH	STARR	TX40	427	013763	N	1990
BLOOMBERG WEST	STARR	TX40	427	074187	ONA	1974
BLOOMBURG	CASS	TX60	067	074196	N	1958
BLOOMIN CACTUS	CONCHO	TX75	095	013575	N	1990
BLOOMINGTON	BEE	TX20	025	074506	N	1957
BLOOMINGTON	VICTORIA	TX20	469	074506	ONA	1947
BLOOMINGTON EAST	VICTORIA	TX20	469	074537	ON	1968
BLOOMINGTON SW	VICTORIA	TX20	469	009174	ONA	1985
BLOOMQUIST	STEPHENS	TX70	429	074599	OA	1951
BLOUNT	PECOS	TX80	371	074630	OA	1978
BLOUNT	YOUNG	TX90	503	074630	ON	1940
BLOWING SAND	COCHRAN	TX85	079	074651	OA	1974
BLOWING SAND	YOAKUM	TX85	501	074651	OA	1974
BLOWING SAND DEEP	COCHRAN	TX85	079	013542	OA	1990
BLOXOM	UPTON	TX75	461	074692	ON	1965
BLUE BASIN	WHARTON	TX30	481	074754	N	1942
BLUE BASIN EAST	WHARTON	TX30	481	074785	N	1960
BLUE BAYOU	VICTORIA	TX20	469	074816	ONA	1964
BLUE BONNET	SUTTON	TX75	435	074940	ONA	1954
BLUE BOY	STEPHENS	TX70	429	010674	O	1986
BLUE CREEK	MATAGORDA	TX30	321	075033	O	1957
BLUE CREEK NORTH	MATAGORDA	TX30	321	075126	O	1959
BLUE DANUBE	UPTON	TX75	461	075157	ONA	1961
BLUE DANUBE EAST	UPTON	TX75	461	075188	O	1962
BLUE GRASS	COLEMAN	TX70	083	014529	N	1992
BLUE GROVE	CLAY	TX90	077	075250	OA	1950
BLUE GROVE NORTH	CLAY	TX90	077	075281	OA	1963
BLUE GROVE SOUTH	CLAY	TX90	077	075302	OA	1978
BLUE GROVE SW	CLAY	TX90	077	075312	OA	1952
BLUE GUM	GRIMES	TX30	185	008443	OA	1984
BLUE LAKE	BRAZORIA	TX30	039	075467	ONA	1945
BLUE LAKE WEST	BRAZORIA	TX30	039	075622	ONA	1956
BLUE MARSH	NEWTON	TX30	351	075653	ONA	1961
BLUE MARSH EAST	NEWTON	TX30	351	075684	ONA	1970
BLUE MARSH WEST	NEWTON	TX30	351	075715	OA	1964
BLUE MOON	BEE	TX20	025	010294	ONA	1986
BLUE MOUND	MONTAGUE	TX90	337	075746	OA	1988
BLUE RIDGE	FORT BEND	TX30	157	075808	ONA	1919
BLUE RIDGE EAST	FORT BEND	TX30	157	075839	OA	1956
BLUE RIDGE NORTH	FORT BEND	TX30	157	075870	ONA	1951
BLUE RIDGE NORTH	HARRIS	TX30	201	075870	N	1952
BLUE RIDGE SOUTH	FORT BEND	TX30	157	075901	O	1954
BLUE STEEL	BROOKS	TX40	047	013461	N	1990
BLUEBERRY HILL	JACK	TX90	237	076025	ONA	1959
BLUEBONNET	YOAKUM	TX85	501	012331	OA	1988
BLUFF BRANCH	EASTLAND	TX70	133	076191	ONA	1974
BLUHM	KARNES	TX20	255	076295	N	1991
BLUM	CLAY	TX90	077	007016	N	1981
BLUNTZER	NUECES	TX40	355	076583	O	1951
BLUNTZER WEST	NUECES	TX40	355	076614	O	1971
BLYSTAD	WHARTON	TX30	481	013824	N	1990
BMW NW	JONES	TX70	253	015374	O	1995
BNT	YOAKUM	TX85	501	015255	O	1994
BO SCAN	YOUNG	TX90	503	000424	OA	1981
BOA	SHACKELFORD	TX70	417	076847	ONA	1953
BOA-15	SHACKELFORD	TX70	417	076878	ONA	1954
BOATRIGHT TANK	STERLING	TX80	431	002000	OA	1982

Field Name	County Name	State Sub	Co Code	Field Code	Field Type	Disc Year
BOB	ECTOR	TX80	135	077095	OA	1967
BOB CAT CANYON	STONEWALL	TX70	433	014435	O	1992
BOB COLE	ERATH	TX70	143	077126	OA	1962
BOB COOPER	BROOKS	TX40	047	077157	ONA	1955
BOB CREEK	KING	TX85	269	011916	OA	1987
BOB HERD	LIMESTONE	TX50	293	004657	N	1998
BOB HINDES	ATASCOSA	TX10	013	077188	OA	1954
BOB MATTHEWS	ZAVALA	TX10	507	002001	N	1979
BOB PRINCE	BROWN	TX70	049	012913	N	1988
BOB RICHARDS RANCH	PALO PINTO	TX70	363	077298	N	1978
BOB ROSE	CALDWELL	TX10	055	077312	O	1940
BOB SMITH	ROBERTSON	TX50	395	008762	N	1984
BOB SWANSON	FISHER	TX70	151	011917	OA	1987
BOB WEST	STARR	TX40	427	013764	N	1990
BOB WEST	ZAPATA	TX40	505	013764	N	1990
BOB WEST NORTH	ZAPATA	TX40	505	015375	N	1995
BOB WEST NW	ZAPATA	TX40	505	015376	N	1995
BOB WILLIAMS	JACK	TX90	237	007018	OA	1982
BOBBIE GERALD	HARDEMAN	TX90	197	000425	OA	1979
BOBBIE HINES	JONES	TX70	253	011918	OA	1988
BOBBITT	CARSON	TX95	065	077343	N	1960
BOBBY B	KNOX	TX90	275	077368	OA	1978
BOBBY JOE	SMITH	TX60	423	077374	N	1950
BOBBY LYNN KING	NUECES	TX40	355	077389	ONA	1985
BOBCAT	LIVE OAK	TX20	297	077405	ON	1994
BOBCAT RUN	ORANGE	TX30	361	014732	O	1993
BOBCAT RUN SOUTH	ORANGE	TX30	361	015378	N	1995
BOB-FEN	EASTLAND	TX70	133	008763	OA	1985
BOBILL	JACK	TX90	237	000426	OA	1981
BOB-J	SHACKELFORD	TX70	417	012470	O	1988
BOB-K	COOKE	TX90	097	077219	OA	1962
BOB-K NORTH	COOKE	TX90	097	077250	ONA	1965
BOB-K NW	COOKE	TX90	097	077281	OA	1963
BOBO	SHELBY	TX60	419	077467	N	1965
BOB-ROB	PECOS	TX80	371	016216	O	1996
BOB'S	SHACKELFORD	TX70	417	015377	O	1995
BOCH	DAWSON	TX85	115	077498	OA	1970
BOCKHOLT	LIVE OAK	TX20	297	006338	N	1983
BOEDECKER	BROOKS	TX40	047	077591	N	1944
BOEDECKER NW	BROOKS	TX40	047	077598	N	1974
BOEDEKER	MONTAGUE	TX90	337	077591	OA	1953
BOEDEKER SE	MONTAGUE	TX90	337	077622	ONA	1961
BOEDEKER SOUTH	MONTAGUE	TX90	337	077653	ONA	1954
BOEDEKER SW	MONTAGUE	TX90	337	077684	OA	1956
BOEDEKER WEST	MONTAGUE	TX90	337	077690	OA	1976
BOEHM	REFUGIO	TX20	391	077715	OA	1950
BOENING	COLORADO	TX30	089	003035	ONA	1985
BOFN	WINKLER	TX80	495	008869	ONA	1985
BOGATA	RED RIVER	TX60	387	077734	ONA	1976
BOGEN	JACK	TX90	237	000427	ONA	1979
BOGER	MONTAGUE	TX90	337	077746	OA	1953
BOGEY CREEK	JASPER	TX30	241	077760	O	1978
BOGGY BAYOU	MATAGORDA	TX30	321	077901	N	1986
BOGGY BOTTOM	PALO PINTO	TX70	363	077932	N	1978
BOGGY CREEK	ANDERSON	TX60	001	077963	ONA	1927
BOGGY CREEK	CHEROKEE	TX60	073	077963	ONA	1927
BOGGY CREEK	THROCKMORTON	TX70	447	077963	OA	1981
BOGGY CREEK NORTH	ANDERSON	TX60	001	010041	OA	1985
BOGGY VALLEY	THROCKMORTON	TX70	447	078036	OA	1976
BOGY	WISE	TX90	497	078211	ONA	1957
BOHEMIAN COLONY	NUECES	TX40	355	078273	N	1964
BOHEMIAN COLONY NORTH	NUECES	TX40	355	078304	N	1966
BOHLWHITE	ROBERTSON	TX50	395	015719	N	1995
BOHNER-KIMBELL	THROCKMORTON	TX70	447	078366	OA	1957
BOIS DARC	ANDERSON	TX60	001	078433	OA	1979
BOISE	ORANGE	TX30	361	078445	ON	1973
BOJO	WILBARGER	TX90	487	078453	OA	1976
BO-JO	RUNNELS	TX75	399	007017	OA	1981
BOKER	LIPSCOMB	TX95	295	000317	N	1977
BOLD FORBES	DUVAL	TX40	131	005042	N	1983
BOLEY	JACK	TX90	237	078614	N	1954
BOLEY SOUTH	JACK	TX90	237	078676	OA	1966
BOLIN	ZAVALA	TX10	507	013120	N	1982
BOLING	FORT BEND	TX30	157	078707	ONA	1923
BOLING	JACK	TX90	237	078707	ONA	1987
BOLING	WHARTON	TX30	481	078707	ONA	1923
BOLING SOUTH	FORT BEND	TX30	157	078831	OA	1951
BOLING SOUTH	WHARTON	TX30	481	078831	ONA	1951
BOLING-CRUM	JACK	TX90	237	078769	OA	1971
BOLIVAR	DENTON	TX90	121	078893	OA	1939
BOLIVAR NORTH	DENTON	TX90	121	078924	OA	1937
BOLIVAR SOUTH	DENTON	TX90	121	078955	OA	1949
BOLLAND RANCH	BEE	TX20	025	078976	OA	1972
BOLLAND RANCH	LIVE OAK	TX20	297	078976	OA	1972
BOLLAND RANCH NORTH	LIVE OAK	TX20	297	004867	N	1993
BOLLAND RANCH SOUTH	BEE	TX20	025	000940	N	1981
BOLT	KIMBLE	TX75	267	079048	O	1939
BOLT NE	KIMBLE	TX75	267	079075	N	1973
BOLT NW	KIMBLE	TX75	267	079079	N	1962
BOLT WEST	KIMBLE	TX75	267	079110	N	1960
BOLTON	RUSK	TX60	401	079172	ONA	1981
BOLTON	YOUNG	TX90	503	079172	OA	1956
BOMAR	FISHER	TX70	151	079234	OA	1949
BOMARTON	BAYLOR	TX90	023	079296	OA	1953
BOMB RUN	STERLING	TX80	431	015102	O	1994
BOMBA	GOLIAD	TX20	175	079327	ONA	1957
BOMBA EAST	GOLIAD	TX20	175	000941	N	1978
BOMBA SOUTH	GOLIAD	TX20	175	079358	N	1961
BOMER	LIVE OAK	TX20	297	079420	OA	1958
BON TEMPS	SMITH	TX60	423	013664	O	1990
BON WEIR	NEWTON	TX30	351	079575	ONA	1951
BO-NAN-DE	HOPKINS	TX50	223	000937	OA	1980
BONANZA	COCHRAN	TX85	079	079668	OA	1980
BONANZA	MIDLAND	TX80	329	079668	O	1953
BONANZA EAST	COCHRAN	TX85	079	000942	OA	1980
BOND	HOWARD	TX80	227	079761	O	1950
BONEHEAD	JIM WELLS	TX40	249	012125	N	1987
BONITA	MONTAGUE	TX90	337	080071	OA	1940
BONITA NW	MONTAGUE	TX90	337	080102	O	1957
BONNE TERRE	MCMULLEN	TX10	311	012472	N	1988
BONNER	FISHER	TX70	151	080195	OA	1958
BONNERS BIG FOOT	FRIO	TX10	163	006747	O	1984
BONNEY	BRAZORIA	TX30	039	080319	ONA	1950
BONNEY EAST	BRAZORIA	TX30	039	080350	ONA	1977
BONNEY NORTH	BRAZORIA	TX30	039	080381	ONA	1954
BONNEY NW	BRAZORIA	TX30	039	080412	ONA	1968
BONNEY SOUTH	BRAZORIA	TX30	039	080443	O	1952
BONNEY TOWNSITE	BRAZORIA	TX30	039	080474	ON	1960
BONNEY WEST	BRAZORIA	TX30	039	080505	O	1955
BONNIE	RUSK	TX60	401	007458	OA	1983
BONNIE VIEW	REFUGIO	TX20	391	080536	ONA	1944
BONNIE VIEW NORTH	REFUGIO	TX20	391	005046	N	1983
BONNIE VIEW SE	REFUGIO	TX20	391	010677	OA	1986
BONNIE VIEW SOUTH	REFUGIO	TX20	391	080544	ONA	1983
BONNIE-MARIE	YOUNG	TX90	503	008445	OA	1984
BONUS	WHARTON	TX30	481	080629	ONA	1973
BONUS EAST	WHARTON	TX30	481	080660	N	1955
BONUS NORTH	WHARTON	TX30	481	080670	N	1978
BONUS SE	WHARTON	TX30	481	003164	ONA	1983
BONUS SOUTH	WHARTON	TX30	481	080679	N	1974
BONUS SW	WHARTON	TX30	481	003165	ONA	1982
BOOE	KNOX	TX90	275	080753	OA	1963
BOOE EAST	KNOX	TX90	275	080784	OA	1965
BOOKER EAST	LIPSCOMB	TX95	295	080877	ON	1957
BOOKER NORTH	LIPSCOMB	TX95	295	007253	OA	1981
BOOKER NORTH	OCHILTREE	TX95	357	007253	OA	1981
BOOKER NW	OCHILTREE	TX95	357	007254	N	1981
BOOKER SOUTH	LIPSCOMB	TX95	295	080908	ON	1991
BOOKER SW	OCHILTREE	TX95	357	012473	OA	1988
BOOKS	GLASSCOCK	TX80	173	007019	OA	1983
BOOKS SOUTH	GLASSCOCK	TX80	173	003717	OA	1998
BOOMER	YOUNG	TX90	503	006339	OA	1984
BOOMERANG	KENT	TX85	263	080970	OA	1955
BOOMERANG SOUTH	KENT	TX85	263	081001	OA	1964
BOONDOCK	COLEMAN	TX70	083	081017	OA	1975
BOONE	BAYLOR	TX90	023	004697	OA	1984
BOONE	SCHLEICHER	TX75	413	004697	O	1984
BOONIE	RUSK	TX60	401	000943	N	1981
BOONSVILLE	JACK	TX90	237	081249	ONA	1950
BOONSVILLE	PARKER	TX70	367	081249	ONA	1950
BOONSVILLE	WISE	TX90	497	081249	ONA	1950
BOONSVILLE SOUTH	WISE	TX90	497	081280	OA	1958
BOORY	CAMERON	TX40	061	081357	N	1973
BOOT	TOM GREEN	TX75	451	010042	O	1985
BOOT HILL WEST	HARDEMAN	TX90	197	010297	ONA	1987
BOOTH	CALLAHAN	TX70	059	081466	O	1950
BOOTH	FORT BEND	TX30	157	081466	N	1981
BOOTH RANCH	WEBB	TX40	479	081497	N	1971
BOOTHE	DE WITT	TX20	123	081501	ONA	1983
BOOTH-PROCTOR	LIPSCOMB	TX95	295	007255	OA	1981
BOOTS NEEL	MENARD	TX75	327	007022	OA	1981
BOOZER	YOUNG	TX90	503	081590	O	1957
BORCHERS	LAVACA	TX20	285	081621	N	1953
BORCHERS DEEP	JACKSON	TX20	239	016548	N	2000
BORCHERS EAST	LAVACA	TX20	285	081676	N	1974
BORCHERS NE	LAVACA	TX20	285	081679	N	1978
BORCHERS NORTH	LAVACA	TX20	285	081683	ONA	1978
BORCHERS SOUTH	JACKSON	TX20	239	081728	N	1975
BORCHERS SOUTH	LAVACA	TX20	285	081728	N	1975
BORCHERS WEST	LAVACA	TX20	285	000944	N	1975
BORDEN	BORDEN	TX85	033	081776	OA	1949
BORDEN ABEL	WHARTON	TX30	481	081807	O	1940
BORDEN-HAMILL	COLORADO	TX30	089	081817	ON	1975
BORDER	WEBB	TX40	479	081838	N	1979
BORDERS	HASKELL	TX70	207	014733	O	1993
BOREN	HOOD	TX70	221	081993	N	1958
BOREN	YOUNG	TX90	503	081993	OA	1955
BOREN WEST	YOUNG	TX90	503	082024	OA	1960
BORICK WELLS	POLK	TX30	373	082055	N	1965
BORN	LIPSCOMB	TX95	295	008679	OA	1984
BOROCK	HASKELL	TX70	207	000428	N	1981
BOROCK	JACK	TX90	237	000428	ONA	1981
BOROCK	THROCKMORTON	TX70	447	000428	N	1981
BOROCK	YOUNG	TX90	503	000428	ONA	1981
BOROSA	STARR	TX40	427	082148	ONA	1948
BOROSA EAST	STARR	TX40	427	010043	N	1985
BOROSA NW	STARR	TX40	427	082154	ONA	1964
BOROSA SOUTH	HIDALGO	TX40	215	082179	ONA	1962
BOROSA SOUTH	STARR	TX40	427	082179	ONA	1962
BORREGOS	JIM WELLS	TX40	249	082210	ONA	1945
BORREGOS	KLEBERG	TX40	273	082210	ONA	1945
BORREGOS EAST	KLEBERG	TX40	273	082241	ON	1960
BORREGOS NE	KLEBERG	TX40	273	082272	ON	1981
BORREGOS NORTH	KLEBERG	TX40	273	008059	N	1983
BORREGOS NW	KLEBERG	TX40	273	082303	ON	1982
BORREGOS RANCH	JIM WELLS	TX40	249	010044	ONA	1985
BORREGOS SE	KLEBERG	TX40	273	082334	N	1964
BORREGOS SOUTH	KLEBERG	TX40	273	082365	O	1948
BORREGOS SW	JIM WELLS	TX40	249	008060	N	1980
BORREGOS SW	KLEBERG	TX40	273	008060	N	1983
BORREGOS WEST	JIM WELLS	TX40	249	082396	ONA	1948
BORREGOS WEST	KLEBERG	TX40	273	082396	ONA	1948
BORROUM	BEE	TX20	025	082427	ON	1990
BOSCO	THROCKMORTON	TX70	447	082520	OA	1976
BOSQUE SOUTH	MCLENNAN	TX50	309	082582	OA	1890
BOSS GASTON	FORT BEND	TX30	157	014199	N	1991
BOSTWICK	WARD	TX80	475	082768	O	1967
BOULDIN	GONZALES	TX10	177	083171	ONA	1976
BOULDIN	WINKLER	TX80	495	083171	O	1952
BOURG-CLARK	UPTON	TX75	461	083543	O	1952
BOURLAND	ECTOR	TX80	135	083667	OA	1962
BOUSCAREN	CROCKETT	TX75	105	083711	OA	1974
BOW - ELK	RUNNELS	TX75	399	013576	N	1990
BOW CREEK	THROCKMORTON	TX70	447	083822	N	1988
BOWAR	STEPHENS	TX70	429	083853	OA	1955
BOWAR EAST	STEPHENS	TX70	429	083884	OA	1962
BOWAR NE	STEPHENS	TX70	429	083915	OA	1961
BOWAR NE	THROCKMORTON	TX70	447	083915	OA	1961
BOWAR SE	STEPHENS	TX70	429	083946	OA	1960
BOWAR SW	STEPHENS	TX70	429	000429	OA	1981
BOWEN	CLAY	TX90	077	084070	OA	1954
BOWEN	COLEMAN	TX70	083	084070	O	1954
BOWEN	JACK	TX90	237	084070	OA	1984
BOWEN-GARRETT	JACK	TX90	237	014321	N	1991

Field Name	County Name	State Sub	Co Code	Field Code	Field Type	Disc Year
BOWERS	HEMPHILL	TX95	211	084132	ONA	1984
BOWERS	MONTAGUE	TX90	337	084132	OA	1939
BOWERS SOUTH	MONTAGUE	TX90	337	084163	OA	1947
BOWES	HARDEMAN	TX90	197	084194	OA	1982
BOWIE	MONTAGUE	TX90	337	084225	OA	1950
BOWIE CREEK	MCCULLOCH	TX75	307	084246	N	1995
BOWIE EAST	MONTAGUE	TX90	337	084256	OA	1969
BOWIE NE	MONTAGUE	TX90	337	084287	OA	1963
BOWIE SW	CLAY	TX90	077	084318	ONA	1953
BOWIE SW	JACK	TX90	237	084318	ONA	1953
BOWIE SW	MONTAGUE	TX90	337	084318	ONA	1953
BOWJACK	GARZA	TX85	169	084330	OA	1978
BOWLES	TAYLOR	TX70	441	084535	OA	1939
BOWLIN	CORYELL	TX70	099	084566	OA	1964
BOWLING-CRUM	JACK	TX90	237	084597	O	1971
BOWMAN	STEPHENS	TX70	429	084628	N	1978
BOWMAN	WILSON	TX10	493	084628	OA	1955
BOWMAN CREEK	CASS	TX60	067	016522	OA	1999
BOWNE	CALLAHAN	TX70	059	084763	OA	1978
BOWNE NORTH	CALLAHAN	TX70	059	000430	OA	1980
BOWNE NORTH	SHACKELFORD	TX70	417	000430	OA	1980
BOX	CALLAHAN	TX70	059	084845	OA	1952
BOX	JACK	TX90	237	084845	OA	1982
BOX	TAYLOR	TX70	441	084845	OA	1952
BOX	ZAVALA	TX10	507	084845	N	1961
BOX CHURCH	LIMESTONE	TX50	293	084876	N	1955
BOX NE	CALLAHAN	TX70	059	084960	OA	1976
BOX NORTH	JONES	TX70	253	084969	OA	1972
BOX NORTH	TAYLOR	TX70	441	084969	OA	1972
BOX SPRINGS	THROCKMORTON	TX70	447	085000	OA	1956
BOX SPRINGS NW	THROCKMORTON	TX70	447	012127	OA	1987
BOX SPRINGS SE	THROCKMORTON	TX70	447	085031	OA	1958
BOX SPRINGS WEST	THROCKMORTON	TX70	447	085062	OA	1965
BOX SW	TAYLOR	TX70	441	085093	N	1953
BOX WEST	TAYLOR	TX70	441	085124	OA	1955
BOXES CREEK	CHEROKEE	TX60	073	085248	O	1964
BOYCE	GOLIAD	TX20	175	085403	ONA	1945
BOYCE NORTH	GOLIAD	TX20	175	085434	ON	1962
BOYCE SOUTH	GOLIAD	TX20	175	085465	N	1970
BOYCE WEST	GOLIAD	TX20	175	085496	ON	1948
BOYCOTT	WEBB	TX40	479	085527	OA	1954
BOYD	NOLAN	TX70	353	085558	OA	1982
BOYD	STONEWALL	TX70	433	085558	OA	1939
BOYD EAST	STONEWALL	TX70	433	085620	OA	1952
BOYD NORTH	WISE	TX90	497	085682	N	1964
BOYD SE	STONEWALL	TX70	433	085713	OA	1955
BOYD SOUTH	STONEWALL	TX70	433	085744	OA	1966
BOYD SW	STONEWALL	TX70	433	000431	OA	1980
BOYDELL	ANDREWS	TX80	003	013464	OA	1989
BOYDELL SOUTH	ANDREWS	TX80	003	085775	OA	1967
BOYLE	STARR	TX40	427	085868	ONA	1940
BOYLE EAST	STARR	TX40	427	085899	OA	1968
BOYLE SW	STARR	TX40	427	085992	O	1969
BOYLE WEST	STARR	TX40	427	086023	ONA	1960
BOYLES	COTTLE	TX85	101	014322	N	1989
BOYNTON	SMITH	TX60	423	086116	O	1946
BOYS RANCH	PECOS	TX80	371	086147	OA	1962
BOYS RANCH WEST	PECOS	TX80	371	086159	N	1976
BOYT	JEFFERSON	TX30	245	086178	O	1957
BOZKA	LAVACA	TX20	285	014530	N	1992
BPETCHS	STEPHENS	TX70	429	002006	N	1980
BRACE	WASHINGTON	TX30	477	086411	O	1950
BRACERO	ZAVALA	TX10	507	086442	ONA	1961
BRACERO EAST	ZAVALA	TX10	507	086457	N	1962
BRACERO NE	ZAVALA	TX10	507	086473	ON	1990
BRACHFIELD	RUSK	TX60	401	004602	ONA	1985
BRACHFIELD SE	RUSK	TX60	401	000948	N	1981
BRACHFIELD WEST	RUSK	TX60	401	009401	N	1984
BRAD	PALO PINTO	TX70	363	086566	ONA	1922
BRAD BOWLES	HARRISON	TX60	203	011343	OA	1987
BRAD NORTH	PALO PINTO	TX70	363	086597	N	1960
BRAD SOUTH	PALO PINTO	TX70	363	086628	ON	1962
BRAD SW	PALO PINTO	TX70	363	086659	N	1959
BRADDOCK	YOUNG	TX90	503	086783	OA	1985
BRADEN	MARION	TX60	315	086814	O	1958
BRADEN	WHARTON	TX30	481	086814	ON	1968
BRAD-FITZGERALD	PALO PINTO	TX70	363	006529	N	1984
BRADFORD	LIPSCOMB	TX95	295	086938	ONA	1958
BRADFORD NORTH	LIPSCOMB	TX95	295	086969	ON	1967
BRADFORD NW	LIPSCOMB	TX95	295	087000	OA	1967
BRADFORD RANCH	MIDLAND	TX80	329	087015	OA	1979
BRADFORD SE	LIPSCOMB	TX95	295	087031	ONA	1961
BRADFORD SOUTH	LIPSCOMB	TX95	295	087062	OA	1966
BRADFORD SW	LIPSCOMB	TX95	295	087093	N	1985
BRADFORD WEST	LIPSCOMB	TX95	295	087124	ONA	1983
BRADLEY	HARDIN	TX30	199	087155	O	1967
BRADLEY	NOLAN	TX70	353	087155	OA	1956
BRADLEY SOUTH	HARDIN	TX30	199	087465	N	1979
BRADS	JACK	TX90	237	087558	OA	1969
BRADSHAW	GRAYSON	TX90	181	087589	O	1954
BRADSHAW	TAYLOR	TX70	441	087589	ONA	1961
BRADSHAW EAST	TAYLOR	TX70	441	000439	N	1977
BRADY	JONES	TX70	253	087651	OA	1973
BRADY CREEK	CONCHO	TX75	095	013195	OA	1989
BRADY MOUNTAIN	CONCHO	TX75	095	009696	OA	1985
BRADY MOUNTAIN EAST	CONCHO	TX75	095	016526	O	1999
BRADY-PANOLA	PANOLA	TX60	365	087801	N	1968
BRAGG	COLEMAN	TX70	083	087899	N	1979
BRAGG	HARDIN	TX30	199	087899	O	1952
BRAGG NORTH	HARDIN	TX30	199	087961	N	1970
BRAHANEY	YOAKUM	TX85	501	087992	OA	1945
BRAHANEY EAST	YOAKUM	TX85	501	087997	O	1977
BRAHANEY NW	YOAKUM	TX85	501	007023	OA	1982
BRAHANEY WEST	YOAKUM	TX85	501	088023	OA	1955
BRAINARD	HUTCHINSON	TX95	233	088054	OA	1982
BRAINARD	ROBERTS	TX95	393	088054	OA	1957
BRALAW	CROCKETT	TX75	105	007025	OA	1982
BRALLEY	YOAKUM	TX85	501	014088	OA	1991
BRAMAN	JIM WELLS	TX40	249	088085	ONA	1983
BRAMLETT	THROCKMORTON	TX70	447	088333	ONA	1962
BRAMLETT WEST	THROCKMORTON	TX70	447	088364	OA	1971
BRANCH	IRION	TX75	235	088395	O	1962
BRANCH EAST	IRION	TX75	235	007745	O	1984
BRANCH NORTH	SUTTON	TX75	435	088426	N	1953
BRANCH SOUTH	CONCHO	TX75	095	088488	ONA	1982
BRANCH SOUTH	IRION	TX75	235	088488	O	1964
BRANCH SOUTH	MENARD	TX75	327	088488	ONA	1982
BRANDENBURG PAYTON	WARD	TX80	475	000949	OA	1981
BRANDI	OLDHAM	TX95	359	004701	OA	1983
BRANDON	HARDEMAN	TX90	197	088705	OA	1983
BRANDON ALEXANDER	SHACKELFORD	TX70	417	003054	OA	1998
BRANDT	BROWN	TX70	049	088767	N	1982
BRANDT	GOLIAD	TX20	175	088767	ONA	1947
BRANDT	OLDHAM	TX95	359	088767	OA	1983
BRAND-T	CLAY	TX90	077	000434	OA	1981
BRANDT NORTH	GOLIAD	TX20	175	088798	ONA	1962
BRANDT NW	GOLIAD	TX20	175	011073	N	1951
BRANDT SOUTH	GOLIAD	TX20	175	088860	ON	1977
BRANNAN	MONTAGUE	TX90	337	088953	OA	1962
BRANNON	COLEMAN	TX70	083	088984	OA	1954
BRANNON	SAN PATRICIO	TX40	409	088984	N	1979
BRANSCOME	ZAVALA	TX10	507	004702	N	1982
BRANSON	PALO PINTO	TX70	363	089015	N	1973
BRANSON NORTH	PALO PINTO	TX70	363	000435	N	1977
BRANTLEY JACKSON	HOPKINS	TX50	223	089170	OA	1967
BRANTLEY JACKSON WEST	HOPKINS	TX50	223	089201	OA	1969
BRANTON	LEON	TX50	289	000950	N	1981
BRANTON WEST	LEON	TX50	289	014324	N	1991
BRANUM	MIDLAND	TX80	329	004351	OA	1983
BRASHEAR	MONTAGUE	TX90	337	089294	O	1954
BRASHER	MIDLAND	TX80	329	009175	OA	1985
BRASLAU	LIVE OAK	TX20	297	089325	N	1958
BRASLAU EAST	LIVE OAK	TX20	297	089330	N	1976
BRASLAU SOUTH	LIVE OAK	TX20	297	089348	N	1974
BRASSEL	BEE	TX20	025	000951	ONA	1979
BRATTEN	HOOD	TX70	221	089434	N	1974
BRATTON	MCCULLOCH	TX75	307	000340	OA	1979
BRAULIA	STARR	TX40	427	089449	ONA	1955
BRAULIA EAST	STARR	TX40	427	003803	N	1983
BRAUN	MIDLAND	TX80	329	089480	ONA	1967
BRAUSLAU DEEP	LIVE OAK	TX20	297	004883	N	1997
BRAVENEC	WHARTON	TX30	481	016174	N	1996
BRAVO	DUVAL	TX40	131	089542	N	1977
BRAVO	THROCKMORTON	TX70	447	089542	ONA	1971
BRAVO DOME	HARTLEY	TX95	205	011344	N	1979
BRAVO SOUTH	GOLIAD	TX20	175	089551	N	1981
BRAYTON	NUECES	TX40	355	089697	ONA	1944
BRAYTON EAST	NUECES	TX40	355	089728	OA	1969
BRAYTON NORTH	NUECES	TX40	355	002007	ONA	1982
BRAZEE	JONES	TX70	253	089740	OA	1977
BRAZEEL	YOUNG	TX90	503	089759	ONA	1954
BRAZEEL-KING	YOUNG	TX90	503	007257	OA	1982
BRAZELL	SHACKELFORD	TX70	417	000436	N	1979
BRAZIL	LIVE OAK	TX20	297	089790	N	1994
BRAZIL	MCMULLEN	TX10	311	089790	N	1952
BRAZIL PASTURE	WEBB	TX40	479	089821	N	1969
BRAZIL SW	MCMULLEN	TX10	311	089852	N	1967
BRAZOS	ARCHER	TX90	009	089883	O	1956
BRAZOS	MIDLAND	TX80	329	089883	OA	1982
BRAZOS	PALO PINTO	TX70	363	089883	ONA	1985
BRAZOS	PARKER	TX70	367	089883	O	1960
BRAZOS AREA 446-L SE-4	OFFSHORE-STATE	TX05	990	006231	N	1979
BRAZOS BISHOP	PALO PINTO	TX70	363	006490	N	1997
BRAZOS BLK 309	OFFSHORE-STATE	TX05	990	805309	N	1969
BRAZOS BLK 335-L	OFFSHORE-STATE	TX05	990	805335	N	1969
BRAZOS BLK 336-L	OFFSHORE-STATE	TX05	990	805336	N	1989
BRAZOS BLK 336-L	OFFSHORE-STATE	TX05	990	805336	N	1989
BRAZOS BLK 341-L	OFFSHORE-STATE	TX05	990	805341	N	1995
BRAZOS BLK 386S	OFFSHORE-STATE	TX05	990	806386	N	1972
BRAZOS BLK 403-L	OFFSHORE-STATE	TX05	990	805403	N	1986
BRAZOS BLK 405	OFFSHORE-STATE	TX05	990	805405	N	1966
BRAZOS BLK 409-L	OFFSHORE-STATE	TX05	990	805409	N	1977
BRAZOS BLK 438	OFFSHORE-STATE	TX05	990	805438	N	1984
BRAZOS BLK 440	OFFSHORE-STATE	TX05	990	805440	N	1965
BRAZOS BLK 442	OFFSHORE-STATE	TX05	990	805442	N	1976
BRAZOS BLK 442-L	OFFSHORE-STATE	TX05	990	805442	N	1976
BRAZOS BLK 445	OFFSHORE-STATE	TX05	990	805445	N	1972
BRAZOS BLK 446	OFFSHORE-STATE	TX05	990	805446	N	1966
BRAZOS BLK 446L SW-4	OFFSHORE-STATE	TX05	990	006232	N	1983
BRAZOS BLK 449	OFFSHORE-STATE	TX05	990	805449	N	1985
BRAZOS BLK 478-L	OFFSHORE-STATE	TX05	990	805478	N	1997
BRAZOS BLK 479-L	OFFSHORE-STATE	TX05	990	805479	N	1997
BRAZOS BLK 492-S	OFFSHORE-STATE	TX05	990	806492	N	1996
BRAZOS BLK 512S	OFFSHORE-STATE	TX05	990	806512	N	1985
BRAZOS BLK 519S	OFFSHORE-STATE	TX05	990	805519	N	1966
BRAZOS BLUFF	KENT	TX85	263	009176	OA	1985
BRAZOS EAST	HOOD	TX70	221	089914	ONA	1974
BRAZOS EAST	PARKER	TX70	367	089914	ONA	1974
BRAZOS GROGAN	PALO PINTO	TX70	363	013577	N	1990
BRAZOS RIVER	PALO PINTO	TX70	363	006530	N	1984
BRAZOS RIVER BEND	STONEWALL	TX70	433	012476	OA	1988
BREAKS	HARDEMAN	TX90	197	089950	OA	1985
BRECKENRIDGE	STEPHENS	TX70	429	089976	N	1942
BRECKENRIDGE EAST	STEPHENS	TX70	429	089982	N	1978
BRECKENRIDGE SE	STEPHENS	TX70	429	000440	OA	1980
BRECKIE	STEPHENS	TX70	429	090100	ONA	1962
BRECKWELL	STEPHENS	TX70	429	090115	N	1978
BREEDEN	GOLIAD	TX20	175	090317	N	1949
BREEDLOVE	MARTIN	TX80	317	090441	OA	1951
BREEDLOVE B	MARTIN	TX80	317	009177	OA	1985
BREEDLOVE EAST	DAWSON	TX85	115	090472	OA	1962
BREEDLOVE EAST	MARTIN	TX80	317	090472	O	1962
BREEDLOVE SE	MARTIN	TX80	317	090534	O	1962
BREEDLOVE SOUTH	MARTIN	TX80	317	090565	OA	1962
BREEDLOVE WEST	MARTIN	TX80	317	090596	O	1963
BRELUM	DUVAL	TX40	131	090751	ONA	1980
BRELUM NORTH	DUVAL	TX40	131	090782	N	1972
BREMOND	ROBERTSON	TX50	395	005505	N	1999
BREMOND SOUTH	ROBERTSON	TX50	395	007026	N	1982
BRENDA	COMANCHE	TX70	093	000441	OA	1979
BRENHAM	AUSTIN	TX30	015	090844	ONA	1915
BRENHAM	WASHINGTON	TX30	477	090844	ONA	1915
BRENHAM NW	WASHINGTON	TX30	477	008764	N	1984
BRENNAN	YOUNG	TX90	503	090934	O	1975
BRENNAN BROSIER	MAVERICK	TX10	323	015770	N	1996
BRENNAND	GAINES	TX85	165	090968	O	1958

Field Name	County Name	State Sub	Co Code	Field Code	Field Type	Disc Year
BRENNAND RANCH	MITCHELL	TX80	335	008872	O	1985
BRENT	HARDEMAN	TX90	197	091092	OA	1985
BRENT	MOORE	TX95	341	091092	O	1982
BRETTCHANCE	WEBB	TX40	479	006948	ONA	1985
BRETTCHANCE WEST	WEBB	TX40	479	013766	N	1990
BREWER	EASTLAND	TX70	133	091185	OA	1962
BREWSTER HEIRS	CALDWELL	TX10	055	006095	OA	1983
BRIAN B	LIVE OAK	TX20	297	013465	N	1989
BRIAR BRANCH	BURLESON	TX30	051	091278	OA	1970
BRICE	JACK	TX90	237	003971	OA	1983
BRICKHOUSE	YOUNG	TX90	503	091340	O	1955
BRIDGE	GAINES	TX85	165	091464	O	1995
BRIDGE	YOUNG	TX90	503	091464	OA	1985
BRIDGE CITY	ORANGE	TX30	361	091526	ON	1966
BRIDGE CITY NORTH	ORANGE	TX30	361	091534	OA	1976
BRIDGE CITY SOUTH	ORANGE	TX30	361	010048	N	1985
BRIDGEPORT	WISE	TX90	497	091588	ONA	1950
BRIDGEPORT LAKE	WISE	TX90	497	091619	OA	1955
BRIDGEPORT SOUTH	WISE	TX90	497	091712	N	1961
BRIDGES	PALO PINTO	TX70	363	091774	N	1983
BRIDGES	SHELBY	TX60	419	091774	O	1950
BRIDGES EAST	SHELBY	TX60	419	007459	ONA	1983
BRIDJOURNER	FISHER	TX70	151	009178	OA	1985
BRID-KING	COKE	TX75	081	007027	OA	1981
BRIDWELL	DUVAL	TX40	131	091805	ONA	1940
BRIDWELL WEST	DUVAL	TX40	131	091867	ONA	1960
BRIDWELL-HENDRICK	HASKELL	TX70	207	091836	OA	1953
BRIGGS	PANOLA	TX60	365	011075	ON	1990
BRIGHT FALCON	JACKSON	TX20	239	010679	ON	1994
BRIGHT STAR	RAINS	TX50	379	009179	N	1984
BRILEY	RUNNELS	TX75	399	092146	O	1953
BRILEY NORTH	RUNNELS	TX75	399	092177	OA	1961
BRILEY SE	RUNNELS	TX75	399	092208	OA	1953
BRILEY WEST	RUNNELS	TX75	399	092239	O	1965
BRILEY-TOWN	NACOGDOCHES	TX60	347	010680	N	1986
BRILLHART	HANSFORD	TX95	195	092270	ONA	1972
BRILLHART SOUTH	HANSFORD	TX95	195	010049	N	1985
BRIR	YOUNG	TX90	503	092476	OA	1955
BRISCOE	HEMPHILL	TX95	211	092480	N	1978
BRISCOE	JACKSON	TX20	239	092480	ONA	1980
BRISCOE	WEBB	TX40	479	092480	N	1985
BRISCOE	WHEELER	TX95	483	092480	N	1978
BRISCOE CANAL	BRAZORIA	TX30	039	000445	OA	1979
BRISCOE RANCH	DIMMIT	TX10	127	092487	ON	1972
BRISCOE SE	WHEELER	TX95	483	009538	N	1979
BRISCOE SW	WHEELER	TX95	483	002992	N	1981
BRISTOL	ANDREWS	TX80	003	092549	O	1954
BRITE	MONTAGUE	TX90	337	092890	OA	1962
BRITNI ANN	CALLAHAN	TX70	059	008680	OA	1984
BRITT	DAWSON	TX85	115	092921	OA	1957
BRITT	WHEELER	TX95	483	092921	N	1982
BRITT RANCH	WHEELER	TX95	483	003166	N	1981
BRITT RANCH WEST	WHEELER	TX95	483	010050	ONA	1989
BRITTANY NOEL	HOWARD	TX80	227	009404	OA	1984
BRITTANY SE	STEPHENS	TX70	429	000446	N	1979
BRITTON	STEPHENS	TX70	429	092952	OA	1955
BRITTON NORTH	STEPHENS	TX70	429	093014	OA	1957
BRIXEY	CLAY	TX90	077	093076	O	1952
BRO	GAINES	TX85	165	093107	O	1955
BROADVIEW WEST	LUBBOCK	TX85	303	093231	OA	1960
BROCK	CALLAHAN	TX70	059	093355	OA	1955
BROCK & STRANGE	ARCHER	TX90	009	012477	OA	1988
BROCKFIELD	RUSK	TX60	401	000447	OA	1980
BROCKMAN	THROCKMORTON	TX70	447	000448	OA	1980
BROCK-WAGGONER	WILBARGER	TX90	487	093510	O	1971
BROKEN ANTLER	TERRELL	TX75	443	007209	N	1994
BROKEN BONE	COTTLE	TX85	101	014000	N	1990
BROKEN THUMB	JONES	TX70	253	015960	O	
BRONCO	YOAKUM	TX85	501	093727	OA	1952
BRONCO EAST	YOAKUM	TX85	501	093758	OA	1964
BRONCO SW	YOAKUM	TX85	501	012917	OA	1988
BRONCO-MEDINA	MEDINA	TX10	325	002013	N	1981
BRONTE	COKE	TX75	081	093913	ONA	1948
BRONTE EAST	COKE	TX75	081	093920	O	1974
BRONTE NE	COKE	TX75	081	093944	O	1966
BRONTE SE	COKE	TX75	081	094006	O	1965
BROOK CREEK	LAVACA	TX20	285	010681	OA	1986
BROOK WEST	PARKER	TX70	367	007258	N	1983
BROOKE	STEPHENS	TX70	429	003167	N	1982
BROOKELAND	JASPER	TX30	241	004302	ONA	1962
BROOKELAND	NEWTON	TX30	351	004302	ONA	1962
BROOKELAND	SABINE	TX60	403	004302	ONA	1962
BROOKELAND	SAN AUGUSTINE	TX60	405	004302	ONA	1962
BROOKES BRITTANY	REEVES	TX80	389	015828	O	1995
BROOKESMITH	BROWN	TX70	049	094068	N	1961
BROOKESMITH EAST	BROWN	TX70	049	094099	N	1959
BROOKING	HOWARD	TX80	227	094192	O	1962
BROOKING	JACKSON	TX20	239	094192	N	1980
BROOKING NE	HOWARD	TX80	227	094223	OA	1965
BROOKING SE	HOWARD	TX80	227	094254	OA	1969
BROOKLAW	PECOS	TX80	371	094316	ONA	1969
BROOKLAW SOUTH	PECOS	TX80	371	094341	OA	1973
BROOKLINE	FOARD	TX90	155	010051	OA	1985
BROOKS	HARDEMAN	TX90	197	094378	O	1976
BROOKS	IRION	TX75	235	094378	ONA	1956
BROOKS DOME	SMITH	TX60	423	094409	O	1961
BROOKS NORTH	IRION	TX75	235	094471	OA	1960
BROOKS RANCH	CULBERSON	TX80	109	094502	N	1977
BROOKS RANCH	JIM HOGG	TX40	247	094502	O	1951
BROOKS SE	IRION	TX75	235	094533	OA	1959
BROOKS SOUTH	IRION	TX75	235	094532	ONA	1973
BROOKSHIRE	WALLER	TX30	473	094657	ONA	1952
BROOKSHIRE DOME	WALLER	TX30	473	005060	N	1982
BROOKSHIRE NW	WALLER	TX30	473	011348	N	1982
BROOKS-WALL	MONTAGUE	TX90	337	094564	OA	1950
BROOM CITY	ANDERSON	TX60	001	015514	O	1995
BROTHER FLECK	JIM HOGG	TX40	247	094967	OA	1962
BROUGHTON	SAN PATRICIO	TX40	409	094998	N	1953
BROUSSARD	JEFFERSON	TX30	245	095060	O	1960
BROUSSARD SOUTH	JEFFERSON	TX30	245	000308	N	1979
BROWN	GAINES	TX85	165	095091	OA	1948
BROWN	LIPSCOMB	TX95	295	095091	N	1982
BROWN	THROCKMORTON	TX70	447	095091	OA	1984
BROWN & THORP	CRANE	TX80	103	001826	OA	1951
BROWN & THORP	PECOS	TX80	371	001826	OA	1951
BROWN & THORP EAST	PECOS	TX80	371	001829	OA	1965
BROWN & THORP NORTH	CRANE	TX80	103	001828	OA	1959
BROWN & THORP NORTH	PECOS	TX80	371	001828	OA	1959
BROWN & THORP WEST	PECOS	TX80	371	001827	OA	1963
BROWN CHAPEL	LAVACA	TX20	285	009180	OA	1985
BROWN COUNTY REGULAR	BROWN	TX70	049	095339	ONA	1917
BROWN HARRINGTON	THROCKMORTON	TX70	447	095401	OA	1949
BROWN RANCH	THROCKMORTON	TX70	447	095556	OA	1982
BROWN SUGAR	RUNNELS	TX75	399	007028	OA	1981
BROWN-BASSETT	CROCKETT	TX75	105	095246	N	1953
BROWN-BASSETT	TERRELL	TX75	443	095246	N	1953
BROWN-BASSETT NORTH	TERRELL	TX75	443	095277	N	1961
BROWN-BASSETT WEST	TERRELL	TX75	443	009181	N	1985
BROWNCO	YOUNG	TX90	503	010682	OA	1986
BROWNELL	REEVES	TX80	389	095773	OA	1980
BROWNFIELD SE	TERRY	TX85	445	095804	OA	1965
BROWNFIELD SOUTH	TERRY	TX85	445	095835	OA	1950
BROWNFIELD SW	TERRY	TX85	445	010895	O	1986
BROWNIE	STONEWALL	TX70	433	095866	OA	1966
BROWNIE F	BROWN	TX70	049	013196	OA	1989
BROWNING	KENT	TX85	263	095897	O	1974
BROWNING-BRADLEY	WICHITA	TX90	485	095928	O	1952
BROWNLEE	JIM WELLS	TX40	249	095990	ON	1944
BROWNLEE NORTH	JIM WELLS	TX40	249	000449	N	1981
BROWNSON HOME	WHARTON	TX30	481	096207	N	1943
BROWNVILLE	STEPHENS	TX70	429	096300	OA	1943
BROWNVILLE NORTH	STEPHENS	TX70	429	096331	OA	1952
BROWNVILLE WEST	STEPHENS	TX70	429	096393	ONA	1960
BROWNWOOD	BROWN	TX70	049	096424	N	1919
BROWNWOOD EAST	BROWN	TX70	049	096455	N	1919
BROWNWOOD NORTH	BROWN	TX70	049	096486	N	1957
BROWNWOOD NW	BROWN	TX70	049	096502	N	1975
BROWNWOOD SOUTH	BROWN	TX70	049	096517	N	1947
BROWNWOOD SOUTH	COLEMAN	TX70	083	096517	N	1947
BROWNWOOD WEST	BROWN	TX70	049	096548	OA	1927
B-R-R	CLAY	TX90	077	033956	OA	1954
B-R-R NORTH	CLAY	TX90	077	033987	OA	1964
B-R-R SOUTH	CLAY	TX90	077	003761	O	1998
BRUCE	DUVAL	TX40	131	096796	O	1943
BRUCE	YOAKUM	TX85	501	096796	O	1993
BRUCE BULL	THROCKMORTON	TX70	447	009405	N	1984
BRUCE HARRIS	BROWN	TX70	049	096892	ONA	1974
BRUCE ROY	WHARTON	TX30	481	014408	N	1989
BRUCE-FLO	MATAGORDA	TX30	321	096884	N	1974
BRUJA VIEJA	JIM HOGG	TX40	247	096951	O	1950
BRU-MAR	SCHLEICHER	TX75	413	096765	ON	1972
BRUMLEY	GAINES	TX85	165	096982	OA	1953
BRUMLEY EAST	GAINES	TX85	165	096992	N	1978
BRUMLEY WEST	GAINES	TX85	165	000954	OA	1981
BRUNER	HOOD	TX70	221	097122	N	1978
BRUNI	DUVAL	TX40	131	097230	N	1952
BRUNI	WEBB	TX40	479	097230	ONA	1926
BRUNI EAST	WEBB	TX40	479	097261	O	1937
BRUNI NE	WEBB	TX40	479	007549	N	1979
BRUNI NORTH	WEBB	TX40	479	097292	ONA	1960
BRUNI RANCH	WEBB	TX40	479	097312	N	1975
BRUNI SE	DUVAL	TX40	131	097323	ONA	1971
BRUNI SE	WEBB	TX40	479	097323	ONA	1971
BRUNI SOUTH	WEBB	TX40	479	097354	ONA	1944
BRUNI SW	WEBB	TX40	479	008808	N	1983
BRUNO	BROWN	TX70	049	097385	OA	1977
BRUNSON RANCH	LOVING	TX80	301	097519	ON	1982
BRUSHY CREEK	DE WITT	TX20	123	097819	N	1941
BRUSHY CREEK	JACKSON	TX20	239	097819	N	1941
BRUSHY CREEK	LAVACA	TX20	285	097819	N	1941
BRUSHY CREEK	WILLIAMSON	TX10	491	097819	OA	1977
BRUSHY CREEK NORTH	DE WITT	TX20	123	097850	N	1959
BRUSHY CREEK NORTH	LAVACA	TX20	285	097850	N	1959
BRUSHY CREEK SOUTH	DE WITT	TX20	123	000147	N	1980
BRUSHY DRAW	LOVING	TX80	301	097881	OA	1982
BRUSHY DRAW	REEVES	TX80	389	097881	OA	1982
BRUSHY TOP	SUTTON	TX75	435	098005	OA	1950
BRUTON	THROCKMORTON	TX70	447	098067	OA	1956
BRYAN	BRAZOS	TX30	041	098098	ONA	1979
BRYAN	YOUNG	TX90	503	098098	OA	1957
BRYAN CLARK	CALLAHAN	TX70	059	006096	OA	1983
BRYAN MOUND	BRAZORIA	TX30	039	098160	O	1949
BRYAN NORTH	BRAZOS	TX30	041	098222	OA	1981
BRYANS MILL	CASS	TX60	067	098377	ONA	1974
BRYANT	CLAY	TX90	077	098408	OA	1946
BRYANT	MONTAGUE	TX90	337	098408	OA	1975
BRYANT -G-	MIDLAND	TX80	329	098501	OA	1965
BRYANT-DOBOS	WILBARGER	TX90	487	003168	OA	1983
BRYAN-WILLIAMS	TAYLOR	TX70	441	098346	OA	1969
BRYCE	STEPHENS	TX70	429	010052	OA	1985
BRYLE	THROCKMORTON	TX70	447	098656	OA	1956
BRYLE EAST	THROCKMORTON	TX70	447	098687	OA	1958
BRYLE NE	THROCKMORTON	TX70	447	098718	OA	1963
BRYLE NORTH	THROCKMORTON	TX70	447	098749	OA	1962
BRYLE NW	THROCKMORTON	TX70	447	098780	O	1963
BRYLE SOUTH	THROCKMORTON	TX70	447	098811	OA	1958
BRYLE WEST	THROCKMORTON	TX70	447	098842	OA	1959
BRYSON	JACK	TX90	237	098873	ONA	1947
BRYSON EAST	JACK	TX90	237	098935	ONA	1915
BRYSON LAKE	WISE	TX90	497	098966	OA	1958
BRYSON NE	JACK	TX90	237	005835	O	1995
BRYSON NORTH	JACK	TX90	237	098997	OA	1945
BRYSON SOUTH	JACK	TX90	237	099028	OA	1950
BRYSON SW	JACK	TX90	237	099059	OA	1961
BRYSON SW	YOUNG	TX90	503	099059	OA	1961
BRYSON WEST	JACK	TX90	237	099090	ON	1962
B-S	GOLIAD	TX20	175	014522	ON	1995
BS&T	SHACKELFORD	TX70	417	015547	O	1995
BSA	MENARD	TX75	327	008450	OA	1984
BSR	MADISON	TX30	313	015362	O	1995
BUBBA	RUNNELS	TX75	399	003169	ONA	1984
BUBBA-MATT	SHACKELFORD	TX70	417	011922	OA	1987
BUBENIK	TOM GREEN	TX75	451	099292	OA	1952
BUCHANAN	CALDWELL	TX10	055	099354	OA	1929

Field Name	County Name	State Sub	Co Code	Field Code	Field Type	Disc Year
BUCHANANS RANCH	ECTOR	TX80	135	009182	OA	1985
BUCHEL	DE WITT	TX20	123	099416	ONA	1984
BUCHEL NE	DE WITT	TX20	123	099422	ONA	1978
BUCHEL WEST	DE WITT	TX20	123	011923	N	1985
BUCK CREEK	PALO PINTO	TX70	363	099571	N	1974
BUCK HILL	ZAVALA	TX10	507	010054	N	1982
BUCK M	CLAY	TX90	077	099689	OA	1977
BUCK RANCH	PARKER	TX70	367	099807	N	1975
BUCK SNAG	COLORADO	TX30	089	099850	ONA	1942
BUCK TRAP	UPTON	TX75	461	016475	OA	2000
BUCK TRAP NORTH	UPTON	TX75	461	016476	OA	1998
BUCKAROO	HARDEMAN	TX90	197	099881	O	1994
BUCK-BAKER	WILBARGER	TX90	487	099478	OA	1950
BUCKEYE	MATAGORDA	TX30	321	100005	ON	1932
BUCKEYE KNOLL	LIVE OAK	TX20	297	100067	ONA	1958
BUCKEYE KNOLL EAST	LIVE OAK	TX20	297	100098	O	1964
BUCKEYE KNOLL NW	LIVE OAK	TX20	297	100129	N	1966
BUCKEYE NORTH	MATAGORDA	TX30	321	100191	N	1965
BUCKEYE SE	MATAGORDA	TX30	321	100222	ON	1976
BUCKEYE SOUTH	MATAGORDA	TX30	321	100253	ON	1942
BUCKEYE WEST	MATAGORDA	TX30	321	000451	OA	1980
BUCKHORN	AUSTIN	TX30	015	100315	N	1982
BUCKHORN	CROCKETT	TX75	105	100315	OA	1955
BUCKHORN	SCHLEICHER	TX75	413	100315	N	1954
BUCKHORN NORTH	SCHLEICHER	TX75	413	100346	ONA	1970
BUCKHORN SOUTH	CROCKETT	TX75	105	010055	N	1985
BUCKLEY	LA SALLE	TX10	283	004695	N	1991
BUCKNER	PARKER	TX70	367	100501	N	1978
BUCKSHOT	COCHRAN	TX85	079	100532	ONA	1956
BUCKSHOT SE	COCHRAN	TX85	079	000956	O	1980
BUCKSTACK	KNOX	TX90	275	100625	OA	1959
BUCKWHEAT	HOWARD	TX80	227	011079	OA	1989
BUCY	BROWN	TX70	049	100672	ONA	1984
BUD	CLAY	TX90	077	100687	OA	1964
BUD ALLDREDGE	FISHER	TX70	151	003084	OA	1998
BUD JOHNSON	COKE	TX75	081	015738	O	1996
BUD LEE	SMITH	TX60	423	100718	ONA	1949
BUD SEARS	TAYLOR	TX70	441	010683	ON	1990
BUDS BUTTE	NOLAN	TX70	353	015548	O	1995
BUEHLER	KARNES	TX20	255	011080	OA	1987
BUENA SUERTE	DUVAL	TX40	131	101038	ONA	1959
BUENA SUERTE NORTH	DUVAL	TX40	131	101049	ONA	1963
BUENA VISTA	STARR	TX40	427	101059	ONA	1949
BUENO SUENO	WEBB	TX40	479	013578	OA	1990
BUENOS	GARZA	TX85	169	101183	OA	1949
BUFFALO	LEON	TX50	289	101276	OA	1933
BUFFALO BLUFF	RUNNELS	TX75	399	005066	ONA	1983
BUFFALO CAMP	BRAZORIA	TX30	039	101338	ON	1970
BUFFALO CAMP NORTH	BRAZORIA	TX30	039	101348	ONA	1975
BUFFALO CREEK	COKE	TX75	081	101369	OA	1981
BUFFALO CREEK	SCURRY	TX85	415	101369	O	1952
BUFFALO EAST	LEON	TX50	289	101400	ONA	1980
BUFFALO GAP	TAYLOR	TX70	441	101431	OA	1954
BUFFALO GAP WEST	TAYLOR	TX70	441	101462	N	1964
BUFFALO HILL	STEPHENS	TX70	429	014898	O	1994
BUFFALO HILL NORTH	STEPHENS	TX70	429	015961	O	1994
BUFFALO NE	LEON	TX50	289	101493	OA	1963
BUFFALO NORTH	LEON	TX50	289	101524	N	1982
BUFFALO RIDGE	CRANE	TX80	103	015257	O	1995
BUFFALO SE	LEON	TX50	289	101586	N	1971
BUFFALO SOUTH	LEON	TX50	289	101648	ONA	1933
BUFFALO SPRING	COKE	TX75	081	007029	O	1980
BUFFALO SPRINGS	CLAY	TX90	077	101679	ONA	1950
BUFFALO SPRINGS EAST	CLAY	TX90	077	101710	OA	1967
BUFFALO SPRINGS NORTH	CLAY	TX90	077	101725	OA	1978
BUFFALO SPRINGS SE	CLAY	TX90	077	101741	OA	1967
BUFFALO SPRINGS SOUTH	CLAY	TX90	077	101772	OA	1957
BUFFALO SW	LEON	TX50	289	101779	N	1996
BUFFALO WALLOW	HEMPHILL	TX95	211	101865	ONA	1978
BUFFALO WALLOW	WHEELER	TX95	483	101865	ONA	1978
BUFFALO WALLOW EAST	WHEELER	TX95	483	101877	N	1979
BUFFALO WALLOW NORTH	HEMPHILL	TX95	211	101896	N	1972
BUFFUM	THROCKMORTON	TX70	447	011081	ONA	1990
BUFTON	JACK	TX90	237	007030	N	1981
BUG	UPTON	TX75	461	102082	O	1957
BUGGS	KING	TX85	269	000958	OA	1977
BUGSCUFFLE	WILBARGER	TX90	487	102113	O	1951
BUIE	UPSHUR	TX60	459	102215	OA	1976
BULCHER	COOKE	TX90	097	102268	OA	1952
BULER	OCHILTREE	TX95	357	102330	ON	1951
BULER EAST	OCHILTREE	TX95	357	007829	O	1983
BULER NORTH	OCHILTREE	TX95	357	102361	ONA	1958
BULER SE	OCHILTREE	TX95	357	102392	OA	1962
BULL	TAYLOR	TX70	441	102423	OA	1953
BULL CREEK	BORDEN	TX85	033	102516	O	1977
BULL CREEK	MITCHELL	TX80	335	102516	OA	1980
BULL CREEK	TAYLOR	TX70	441	102516	OA	1984
BULL CREEK EAST	BORDEN	TX85	033	005070	OA	1983
BULLARD	JONES	TX70	253	102578	OA	1950
BULLARD	SAN PATRICIO	TX40	409	102578	N	1947
BULLARD	SMITH	TX60	423	102578	O	1982
BULLARD CREEK	HARRISON	TX60	203	010306	N	1985
BULLARD SOUTH	JONES	TX70	253	102609	OA	1952
BULLDOG	RUNNELS	TX75	399	102640	OA	1982
BULLER	JACKSON	TX20	239	000960	N	1981
BULLHEAD CREEK	BEE	TX20	025	102733	ONA	1967
BULLHEAD CREEK	SAN PATRICIO	TX40	409	102733	ONA	1983
BULLHIDE CREEK	MCLENNAN	TX50	309	003170	O	1983
BULLOCK	YOUNG	TX90	503	102795	OA	1953
BULLOCK-DANIELS	YOUNG	TX90	503	102798	OA	1973
BULLOCKS CHURCH	VICTORIA	TX20	469	000961	N	1979
BULLOCKS CHURCH SOUTH	VICTORIA	TX20	469	008452	N	1984
BULLOH	MILAM	TX10	331	102804	OA	1973
BULLOH SW	MILAM	TX10	331	102811	N	1975
BULTMAN	OCHILTREE	TX95	357	007830	N	1981
BUMP-GATE	CROCKETT	TX75	105	102872	N	1975
BUNA	JASPER	TX30	241	102888	ONA	1948
BUNA EAST	JASPER	TX30	241	008063	O	1982
BUNA NORTH	JASPER	TX30	241	102919	ONA	1953
BUNA NW	JASPER	TX30	241	102950	O	1959
BUNA SE	JASPER	TX30	241	008453	OA	1984
BUNA WEST	JASPER	TX30	241	102981	ONA	1956
BUNDICK LAKE	GOLIAD	TX20	175	000962	N	1981
BUNGA	RUSK	TX60	401	010685	OA	1986
BUNGER	CONCHO	TX75	095	103136	OA	1980
BUNGER	YOUNG	TX90	503	103136	N	1948
BUNGER BRIDGE	YOUNG	TX90	503	103140	OA	1978
BUNGER NW	YOUNG	TX90	503	103198	ONA	1954
BUNGER SOUTH	YOUNG	TX90	503	103229	N	1961
BUNGER SW	YOUNG	TX90	503	103260	ONA	1962
BUNGER-MAHANEY	YOUNG	TX90	503	103167	O	1953
BUNIN	GAINES	TX85	165	103291	OA	1965
BUNKER	JACK	TX90	237	103322	OA	1981
BUNKER HILL	JASPER	TX30	241	103353	OA	1960
BUNKER HILL WEST	JASPER	TX30	241	103384	ONA	1970
BUNN JEFFREYS	RUNNELS	TX75	399	103415	O	1966
BUNYAN	ERATH	TX70	143	103539	N	1979
BURBA	COLEMAN	TX70	083	103632	OA	1954
BURCH	THROCKMORTON	TX70	447	103818	ONA	1951
BURCH	YOUNG	TX90	503	103818	OA	1950
BURCH HEIRS	YOUNG	TX90	503	103849	OA	1969
BURCHARD	SHACKELFORD	TX70	417	103863	OA	1976
BURDETT	ZAVALA	TX10	507	104004	N	1986
BURDETTE WELLS	CALDWELL	TX10	055	104066	O	1937
BURGENTINE LAKE	ARANSAS	TX40	007	104190	ONA	1968
BURGENTINE LAKE NORTH	ARANSAS	TX40	007	008064	N	1982
BURGENTINE LAKE NW	ARANSAS	TX40	007	015258	N	1993
BURGENTINE LAKE SW	ARANSAS	TX40	007	104221	ON	1967
BURGESS	MONTAGUE	TX90	337	104252	O	1967
BURGESS	THROCKMORTON	TX70	447	104252	OA	1953
BURGESS NW	THROCKMORTON	TX70	447	104283	OA	1961
BURGHER	COLORADO	TX30	089	005352	N	1998
BURIED TREASURE	LIVE OAK	TX20	297	016559	N	2000
BURK GREGORY	THROCKMORTON	TX70	447	104345	OA	1952
BURKBURNETT	WICHITA	TX90	485	104407	ONA	1981
BURKBURNETT SOUTH	WICHITA	TX90	485	104438	N	
BURKE	PECOS	TX80	371	104469	N	1967
BURKE-LINCAM	LIBERTY	TX30	291	012705	OA	1988
BURKE-ROBINSON	CALLAHAN	TX70	059	003093	OA	1998
BURKES REEF	NOLAN	TX70	353	014899	O	1994
BURKES RIDGE	BEE	TX20	025	104574	ONA	1972
BURKES RIDGE EAST	BEE	TX20	025	104585	N	1974
BURKETT	ARCHER	TX90	009	104593	O	1954
BURKETT SOUTH	COLEMAN	TX70	083	000453	ONA	1982
BURKETT SW	COLEMAN	TX70	083	104662	OA	1978
BURKETT-HARRIS	COLEMAN	TX70	083	104624	O	1957
BURKEVILLE	NEWTON	TX30	351	000454	N	1981
BURKHART	DUVAL	TX40	131	104686	N	1959
BURKHOLDER	WARD	TX80	475	104700	N	1975
BURKHOLLOW	BEE	TX20	025	104717	N	1964
BURKHOLLOW WEST	BEE	TX20	025	104748	N	1967
BURKINSHAW	GONZALES	TX10	177	002017	OA	1979
BURLESON	PALO PINTO	TX70	363	104779	N	1985
BURLESON HILL	FREESTONE	TX50	161	104810	N	1954
BURLESON HILL EAST	FREESTONE	TX50	161	000963	N	1980
BURMIL	BURLESON	TX30	051	105058	ONA	1967
BURMIL	MILAM	TX10	331	105058	ONA	1967
BURNELL	BEE	TX20	025	105089	ONA	1944
BURNELL	KARNES	TX20	255	105089	ONA	1944
BURNELL SOUTH	BEE	TX20	025	105120	ON	1937
BURNELL SOUTH	KARNES	TX20	255	105120	ON	1937
BURNES	RUNNELS	TX75	399	000455	OA	1979
BURNETT	KARNES	TX20	255	105151	O	1956
BURNETT	KING	TX85	269	105151	OA	1984
BURNETT	LIVE OAK	TX20	297	105151	OA	1956
BURNETT -A-	KING	TX85	269	009699	OA	1985
BURNETT HHHH	KING	TX85	269	009406	OA	1984
BURNETT RANCH	KING	TX85	269	105213	OA	1955
BURNETT UUU	KING	TX85	269	010308	OA	1986
BURNEY	RUNNELS	TX75	399	000456	O	1977
BURNHAM	FAYETTE	TX30	149	105337	ONA	1987
BURNING PRAIRIE	VICTORIA	TX20	469	105352	OA	1981
BURNS	CLAY	TX90	077	105461	OA	1939
BURNS	PECOS	TX80	371	105461	OA	1982
BURNS RANCH	LA SALLE	TX10	283	016257	N	1997
BURNS STATION	DE WITT	TX20	123	105943	N	1975
BURNS-BEACON	CLAY	TX90	077	105492	OA	1950
BURNS-BLOODWORTH	YOUNG	TX90	503	105523	O	1952
BURNS-BROWN	CLAY	TX90	077	105554	OA	1956
BURNS-BROWNING	CLAY	TX90	077	105585	OA	1965
BURNS-DALTON	PALO PINTO	TX70	363	105678	ONA	1989
BURNS-GARNER	JACK	TX90	237	105740	O	1953
BURNS-ICKERT	ARCHER	TX90	009	105771	O	1943
BURNS-JONES	ARCHER	TX90	009	105802	OA	1948
BURNS-JONES SOUTH	ARCHER	TX90	009	105833	OA	1950
BURNS-LARIMORE	YOUNG	TX90	503	105864	O	1941
BURNS-MIDWAY	CLAY	TX90	077	105895	OA	1943
BURNS-RAGLAND	YOUNG	TX90	503	105926	ONA	1941
BURNS-WILSON	ARCHER	TX90	009	105988	OA	1952
BURNT LAKE	TOM GREEN	TX75	451	010686	OA	1986
BURNT ROCK	IRION	TX75	235	106120	ON	1983
BURR	MAVERICK	TX10	323	106174	O	1957
BURR NORTH	MAVERICK	TX10	323	106205	OA	1970
BURR OAK	CONCHO	TX75	095	106236	O	1995
BURRELL	HARDIN	TX30	199	106329	OA	1960
BURRITOS	ZAPATA	TX40	505	106350	N	1977
BURROUGHS	COLEMAN	TX70	083	106360	OA	1946
BURT	RUNNELS	TX75	399	106546	O	1950
BURT & CODY	EASTLAND	TX70	133	011082	N	1986
BURT GARDINER	RUNNELS	TX75	399	106577	O	1951
BURTIS MOORE	JONES	TX70	253	106654	OA	1972
BURT-OGDEN-MABEE	COLEMAN	TX70	083	106608	OA	1949
BURT-OGDEN-MABEE	RUNNELS	TX75	399	106608	OA	1949
BURTON	COMANCHE	TX70	093	106701	OA	1950
BURTON-ELLIOTT	SHACKELFORD	TX70	417	106711	N	1978
BUSARAGE	WILSON	TX10	493	106798	O	1978
BUSCH	OCHILTREE	TX95	357	009183	N	1985
BUSEY	WISE	TX90	497	106825	OA	1959
BUSH	KNOX	TX90	275	106856	OA	1953
BUSH	REEVES	TX80	389	106856	OA	1975
BUSH KNOB	THROCKMORTON	TX70	447	003036	O	1982
BUSHER	RUNNELS	TX75	399	106980	O	1956
BUSSARD	LIPSCOMB	TX95	295	007832	N	1982
BUSSEY	CONCHO	TX75	095	107120	O	1978
BUSTAMANTE	ZAPATA	TX40	505	107166	N	1991
BUSTER	CRANE	TX80	103	008454	OA	1984

Field Name	County Name	State Sub	Co Code	Field Code	Field Type	Disc Year
BUTCH	YOUNG	TX90	503	107228	OA	1971
BUTLER	EASTLAND	TX70	133	107383	N	1987
BUTLER	FREESTONE	TX50	161	107383	N	1957
BUTLER	SCHLEICHER	TX75	413	107383	ON	1952
BUTTERFIELD GAP NORTH	THROCKMORTON	TX70	447	107749	OA	1978
BUTTERFLY	STERLING	TX80	431	014203	O	1992
BUTTERMILK	MATAGORDA	TX30	321	107941	N	1959
BUTTERMILK NW	JACKSON	TX20	239	107963	N	1973
BUTTERMILK SLOUGH	MATAGORDA	TX30	321	107972	ON	1939
BUTTES	IRION	TX75	235	108003	O	1968
BUTTES NORTH	IRION	TX75	235	007032	OA	1981
BUTTRAM	COLEMAN	TX70	083	000460	ONA	1990
BUTTRAM	CONCHO	TX75	095	000460	O	1990
BUTTS	JACK	TX90	237	010688	OA	1985
BUZBEE	RED RIVER	TX60	387	108220	OA	1950
BUZZ	PARKER	TX70	367	108251	O	1949
BUZZARD	COLEMAN	TX70	083	108282	O	1990
BUZZARD BRANCH	LEON	TX50	289	108324	O	1976
BUZZARD DRAW	HOWARD	TX80	227	108335	OA	1980
BUZZARD PEAK	KING	TX85	269	108344	OA	1952
BUZZARD PEAK	KNOX	TX90	275	108344	O	1952
BUZZARD PEAK SOUTH	KING	TX85	269	000965	OA	1981
BW	STONEWALL	TX70	433	006898	OA	1984
BW-SWASTIKA	COKE	TX75	081	006340	OA	1984
BYERS	RUNNELS	TX75	399	108895	ONA	1957
BYERS RANCH	RUNNELS	TX75	399	108926	O	1968
BYERS SOUTH	RUNNELS	TX75	399	108957	O	1960
BYLER	IRION	TX75	235	108988	O	1957
BYLER H	BROWN	TX70	049	012707	OA	1988
BYRD	BROWN	TX70	049	109143	OA	1982
BYRD	MCCULLOCH	TX75	307	109143	OA	1978
BYRD	PARKER	TX70	367	109143	N	1979
BYRD	WARD	TX80	475	109143	OA	1942
BYRDS NEST	KNOX	TX90	275	016461	O	1999
BYRNE	BEE	TX20	025	109174	N	1960
BYRNES	ERATH	TX70	143	109184	ONA	1981
BYRON HOFF	GOLIAD	TX20	175	109217	N	1974
C & C	GLASSCOCK	TX80	173	011354	OA	1987
C & M	WARD	TX80	475	109989	OA	1962
C & P	SHACKELFORD	TX70	417	110020	OA	1964
C & P	THROCKMORTON	TX70	447	110020	OA	1959
C & S	SHACKELFORD	TX70	417	110051	OA	1959
C & W	STEPHENS	TX70	429	009187	OA	1985
C A HOBBY	CHILDRESS	TX95	075	012483	OA	1988
C A WINN	LIVE OAK	TX20	297	110082	ONA	1959
C A WINN EAST	LIVE OAK	TX20	297	110113	OA	1960
C A WINN NE	LIVE OAK	TX20	297	110144	ONA	1962
C AND L	CROCKETT	TX75	105	013829	OA	1990
C B	IRION	TX75	235	109964	O	1975
C B LONG	PALO PINTO	TX70	363	008681	OA	1984
C B PROCTOR	PALO PINTO	TX70	363	008455	ONA	1986
C C C	RUNNELS	TX75	399	109979	N	1974
C C GUNN	HOWARD	TX80	227	011925	OA	1987
C D	THROCKMORTON	TX70	447	009184	N	1985
C D TURNER	HOWARD	TX80	227	007034	O	1982
C E	HARDEMAN	TX90	197	007035	OA	1982
C E A	CALLAHAN	TX70	059	003172	OA	1982
C E C	JONES	TX70	253	110268	OA	1968
C E D	JONES	TX70	253	007834	OA	1983
C E H	THROCKMORTON	TX70	447	110299	OA	1965
C F U	EASTLAND	TX70	133	013348	OA	1989
C G G	THROCKMORTON	TX70	447	110330	OA	1957
C G G NORTH	THROCKMORTON	TX70	447	110361	O	1957
C G P	HAMILTON	TX70	193	110392	OA	1970
C H K	JACK	TX90	237	110454	ON	1957
C HUNTER	KARNES	TX20	255	010689	OA	1986
C J	PALO PINTO	TX70	363	009186	N	1985
C J C	COLEMAN	TX70	083	110460	OA	1977
C J P	ATASCOSA	TX10	013	004611	OA	1983
C N B	LIPSCOMB	TX95	295	110609	OA	1964
C N FREEMAN	LIVE OAK	TX20	297	015870	O	
C PURKISS	CALLAHAN	TX70	059	007299	OA	1983
C R HYATT	FISHER	TX70	151	007835	OA	1982
C W H	SHACKELFORD	TX70	417	014900	O	1994
C W H NORTH	SHACKELFORD	TX70	417	015963	O	1995
C&H	HARRISON	TX60	203	010690	OA	1986
C.E.J.	SHACKELFORD	TX70	417	110300	OA	1977
C.T.	COLORADO	TX30	089	016525	N	2000
C.W.H.	SHACKELFORD	TX70	417	015549	O	1994
C.W.H. NORTH	SHACKELFORD	TX70	417	015550	O	1995
CA	SCHLEICHER	TX75	413	010057	N	1985
CABALLERO	DUVAL	TX40	131	110733	N	1980
CABALLOS	PECOS	TX80	371	004303	N	1983
CABAZOS	KENEDY	TX40	261	110764	ONA	1966
CABBAGE PATCH	PARKER	TX70	367	110778	N	1978
CABBINESS YATES	TERRY	TX85	445	000967	N	1979
CABELLO DRAW	SCURRY	TX85	415	015105	O	1993
CABEZA CREEK	GOLIAD	TX20	175	110826	ONA	1944
CABEZA CREEK EAST	GOLIAD	TX20	175	110857	ONA	1955
CABEZA CREEK NORTH	BEE	TX20	025	110888	N	1976
CABEZA CREEK SOUTH	GOLIAD	TX20	175	110919	ONA	1944
CABEZA CREEK SW	GOLIAD	TX20	175	014669	N	1989
CABEZON	WEBB	TX40	479	110950	N	1955
CABEZON EAST	WEBB	TX40	479	110981	ON	1965
CABLE	REEVES	TX80	389	111105	ONA	1953
CACHE	MEDINA	TX10	325	111260	OA	1980
CACTUS	REFUGIO	TX20	391	111508	N	1999
CACTUS JACK	PECOS	TX80	371	002019	N	1982
CADDO	STEPHENS	TX70	429	111539	ONA	1982
CADDO CREEK	ROBERTSON	TX50	395	016201	N	1997
CADDO LAKE	HARRISON	TX60	203	111601	N	1958
CADDO NORTH	STEPHENS	TX70	429	111632	ON	1988
CADDO PEAK WEST	CALLAHAN	TX70	059	111663	OA	1950
CADDOFLO	YOUNG	TX90	503	013198	N	1989
CADDO-SHARP	YOUNG	TX90	503	111725	O	1951
CADENA	DUVAL	TX40	131	111818	ONA	1942
CADENA WEST	DUVAL	TX40	131	008065	OA	1983
CADIZ	BEE	TX20	025	111942	N	1942
CADIZ	LIVE OAK	TX20	297	111942	ON	1953
CADLISH	BEE	TX20	025	111964	O	1951
CADRE	HIDALGO	TX40	215	014327	N	1992
CADWALLADER	WALKER	TX30	471	012133	N	1987
CAESAR	BEE	TX20	025	112004	ONA	1934
CAESAR EAST	BEE	TX20	025	011670	N	1987
CAESAR NORTH	BEE	TX20	025	011671	OA	1987
CAESAR SOUTH	BEE	TX20	025	112035	ONA	1942
CAGE	MAVERICK	TX10	323	112066	N	1960
CAGE RANCH	BROOKS	TX40	047	112097	ONA	1958
CAGE RANCH	MAVERICK	TX10	323	112097	ONA	1980
CAGE RANCH NE	BROOKS	TX40	047	112111	N	1976
CAGE RANCH NORTH	BROOKS	TX40	047	112128	N	1968
CAGE RANCH NORTH	MAVERICK	TX10	323	112128	N	1976
CAGE SE	MAVERICK	TX10	323	002020	OA	1982
CAIN	GARZA	TX85	169	112345	OA	1959
C-AIR	DUVAL	TX40	131	010056	OA	1985
CAITLIN	WILBARGER	TX90	487	008682	OA	1984
CAITLIN SW	WILBARGER	TX90	487	010692	O	1986
CAJA	DUVAL	TX40	131	008683	ONA	1984
CAL NOBLE	RUSK	TX60	401	112593	OA	1961
CAL SOUTH	SCHLEICHER	TX75	413	112614	ONA	1975
CALABRIA	PALO PINTO	TX70	363	000462	ONA	1988
CALALLEN	NUECES	TX40	355	112655	ONA	1949
CALALLEN SE	NUECES	TX40	355	000463	ONA	1980
CALALLEN SOUTH	NUECES	TX40	355	112686	ON	1974
CALALLEN SW	NUECES	TX40	355	000464	ONA	1982
CALALLEN WEST	NUECES	TX40	355	112717	ONA	1954
CALAMITY CREEK	WHARTON	TX30	481	003805	N	1983
CALANDRIA	KENEDY	TX40	261	112748	ON	1979
CALANDRIA	KLEBERG	TX40	273	112748	N	1975
CALANDRIA EAST	KENEDY	TX40	261	006531	N	1984
CALANDRIA WEST	KENEDY	TX40	261	008066	N	1981
CALDWELL	BRAZOS	TX30	041	112872	OA	1978
CALDWELL	BURLESON	TX30	051	112872	OA	1978
CALDWELL	CALLAHAN	TX70	059	112872	OA	1976
CALDWELL	WASHINGTON	TX30	477	112872	OA	1978
CALDWELL NE	BRAZOS	TX30	041	000465	OA	1980
CALDWELL NE	BURLESON	TX30	051	000465	OA	1980
CALDWELL RANCH	TAYLOR	TX70	441	112934	OA	1949
CALEDONIA	RUSK	TX60	401	112965	ONA	1958
CALEDONIA SOUTH	RUSK	TX60	401	003806	O	1983
CAL-HAM	JONES	TX70	253	112531	OA	1953
CAL-HAM	TAYLOR	TX70	441	112531	OA	1953
CALICHE CREEK	WEBB	TX40	479	014329	N	1992
CALIENTE	KARNES	TX20	255	014738	N	1993
CALIFORNIA CREEK	FISHER	TX70	151	113368	OA	1987
CALK	COLEMAN	TX70	083	007836	N	1981
CALL	NEWTON	TX30	351	113430	O	1937
CALL EAST	NEWTON	TX30	351	113461	N	1954
CALL JUNCTION	JASPER	TX30	241	113523	ONA	1960
CALL SE	JASPER	TX30	241	113544	N	1980
CALL SE	NEWTON	TX30	351	113544	OA	1975
CALL SOUTH	JASPER	TX30	241	113554	O	1955
CALL SOUTH	NEWTON	TX30	351	113554	O	1955
CALL WEST	NEWTON	TX30	351	113564	N	1975
CALLABOOSE WEST	SAN PATRICIO	TX40	409	113585	N	1949
CALLAGHAN	WEBB	TX40	479	113616	N	1962
CALLAGHAN NORTH	WEBB	TX40	479	000466	N	1981
CALLAHAN COUNTY REGULAR	CALLAHAN	TX70	059	113647	ONA	1924
CALLAHAN NE	CALLAHAN	TX70	059	000467	OA	1980
CALLAN	FISHER	TX70	151	113678	OA	1957
CALLAN	MENARD	TX75	327	113678	OA	1980
CALLANAN	COLEMAN	TX70	083	002983	ONA	1985
CALLEN-DAILY	YOUNG	TX90	503	113709	OA	1968
CALLENDAR	JACK	TX90	237	012485	OA	1988
CALL-FORBES	JASPER	TX30	241	113492	O	1964
CALLIE JOE	OCHILTREE	TX95	357	013454	N	1989
CALLIHAM	LIVE OAK	TX20	297	113740	OA	1918
CALLIHAM	MCMULLEN	TX10	311	113740	OA	1918
CALLIHAM	OCHILTREE	TX95	357	113740	OA	1980
CALLIHAM SOUTH	MCMULLEN	TX10	311	113771	N	1956
CALLIHAN	DE WITT	TX20	123	008456	OA	1984
CALLIS	WHARTON	TX30	481	113802	N	1971
CALLISBURG SW	COOKE	TX90	097	113833	OA	1954
CALLOWAY	FAYETTE	TX30	149	009407	O	1991
CAL-M	STEPHENS	TX70	429	112577	ONA	1978
CALMAR	ANGELINA	TX60	005	113864	O	1961
CAL-TEX	PARKER	TX70	367	112624	OA	1951
CALUBIDO	LIVE OAK	TX20	297	113895	ONA	1971
CALVERT	FRIO	TX10	163	113988	OA	1976
CALVERT	MILAM	TX10	331	113988	OA	1944
CALVERT	ROBERTSON	TX50	395	113988	OA	1944
CALVERT EAST	ROBERTSON	TX50	395	114019	ON	1977
CALVIN	GLASSCOCK	TX80	173	114081	OA	1965
CALVIN	MIDLAND	TX80	329	114081	OA	1965
CALVIN	REAGAN	TX75	383	114081	OA	1965
CALVIN	UPTON	TX75	461	114081	OA	1965
CALVIN NORTH	GLASSCOCK	TX80	173	114174	OA	1966
CALVIN NORTH	REAGAN	TX75	383	114174	OA	1966
CALVIN'S DREAM	GOLIAD	TX20	175	015262	N	1994
CAM	DUVAL	TX40	131	114360	OA	1917
CAMADA	JIM WELLS	TX40	249	114391	O	1939
CAMAR	SCHLEICHER	TX75	413	114422	ONA	1959
CAMAR NORTH	SCHLEICHER	TX75	413	114453	OA	1968
CAMAR SW	SCHLEICHER	TX75	413	114484	ONA	1959
CAMARON GRANDE	ZAPATA	TX40	505	012486	N	1987
CAMARON RANCH	LA SALLE	TX10	283	114895	ONA	1976
CAMBRIDGE	LIPSCOMB	TX95	295	114515	ONA	1981
CAMBRIDGE	OCHILTREE	TX95	357	114515	ONA	1981
CAMBRIDGE SOUTH	LIPSCOMB	TX95	295	007552	ONA	1981
CAMDEN	POLK	TX30	373	114546	OA	1972
CAMEL	NOLAN	TX70	353	114577	OA	1970
CAMERON	STARR	TX40	427	114670	ONA	1943
CAMERON EAST	STARR	TX40	427	114701	N	1956
CAMERON LAKE	TRINITY	TX30	455	005356	N	1997
CAMERON NW	STARR	TX40	427	114887	ONA	1988
CAMERON P	EASTLAND	TX70	133	000857	OA	1981
CAMERON SOUTH	STARR	TX40	427	008067	N	1981
CAMERON TWO	EASTLAND	TX70	133	002023	ONA	1983
CAMERON WEST	STARR	TX40	427	010058	ONA	1985
CAMERON-ALLEN	BEE	TX20	025	009408	N	1984
CAMERON-HAMILL	ANGELINA	TX60	005	011357	N	1974
CAMILLE	PALO PINTO	TX70	363	114902	N	1976
CAMM	YOUNG	TX90	503	114930	OA	1977
CAMM-MAG	DAWSON	TX85	115	012339	OA	1988

Field Name	County Name	State Sub	Co Code	Field Code	Field Type	Disc Year
CAMP	OCHILTREE	TX95	357	114949	N	1980
CAMP COLORADO	COLEMAN	TX70	083	114980	N	1959
CAMP COLORADO NORTH	COLEMAN	TX70	083	115011	ONA	1982
CAMP COLORADO SOUTH	COLEMAN	TX70	083	000468	ONA	1983
CAMP COOLEY	ROBERTSON	TX50	395	000969	N	1979
CAMP COOPER	THROCKMORTON	TX70	447	115024	N	1978
CAMP CREEK	YOUNG	TX90	503	115042	O	1952
CAMP ELEVEN	TYLER	TX30	457	115135	OA	1942
CAMP ELEVEN NORTH	TYLER	TX30	457	115166	OA	1969
CAMP FOLLOWER	DUVAL	TX40	131	015360	N	1995
CAMP HILL	ANDERSON	TX60	001	115197	ONA	1935
CAMP HILL EAST	ANDERSON	TX60	001	115228	N	1970
CAMP HULEN	MATAGORDA	TX30	321	115236	N	1973
CAMP HULEN WEST	MATAGORDA	TX30	321	000469	N	1979
CAMP RUBY	POLK	TX30	373	115290	ONA	1965
CAMP SPRINGS	SCURRY	TX85	415	115383	OA	1954
CAMP SPRINGS SE	FISHER	TX70	151	115414	OA	1967
CAMP SPRINGS SOUTH	SCURRY	TX85	415	115445	O	1964
CAMP TEXOMA	GRAYSON	TX90	181	115459	N	1976
CAMP WORTH	SAN AUGUSTINE	TX60	405	115468	N	1980
CAMPANA	MCMULLEN	TX10	311	115476	ON	1938
CAMPANA PICANTE	MCMULLEN	TX10	311	013579	N	1990
CAMPANA SOUTH	MCMULLEN	TX10	311	115507	ONA	1941
CAMPANA SW	MCMULLEN	TX10	311	115511	N	1979
CAMPANERO	EDWARDS	TX10	137	115516	N	1973
CAMPANERO SE	EDWARDS	TX10	137	115535	N	1975
CAMPBELL	CALLAHAN	TX70	059	115538	N	1980
CAMPBELL	EASTLAND	TX70	133	115538	OA	1983
CAMPBELL	HUNT	TX50	231	115538	OA	1943
CAMPBELL	JACK	TX90	237	115538	OA	1979
CAMPBELL	REEVES	TX80	389	115538	O	1951
CAMPBELL	STEPHENS	TX70	429	115538	OA	1981
CAMPBELL CREEK	LAVACA	TX20	285	011926	N	1987
CAMPBELL EAST	EASTLAND	TX70	133	115600	OA	1982
CAMPBELL NORTH	STEPHENS	TX70	429	115631	OA	1981
CAMPBELL RANCH	HEMPHILL	TX95	211	115676	ONA	1979
CAMPBELLS SWITCH	CHEROKEE	TX60	073	115758	N	1974
CAMPGROUND CREEK	NACOGDOCHES	TX60	347	010693	N	1986
CAMPO GRANDE	STONEWALL	TX70	433	015551	O	1995
CAMPSEY	JACK	TX90	237	115786	ONA	1949
CAMPSEY EAST	JACK	TX90	237	115817	ON	1949
CAMPTOWN	NEWTON	TX30	351	115879	ONA	1960
CAMPTOWN EAST	NEWTON	TX30	351	115910	N	1971
CAMPTOWN SOUTH	NEWTON	TX30	351	115941	ON	1961
CAMPTOWN WEST	NEWTON	TX30	351	115972	O	1971
CANADIAN	HEMPHILL	TX95	211	116282	ONA	1955
CANADIAN HUNTER	HARRIS	TX30	201	012135	N	1987
CANADIAN NE	HEMPHILL	TX95	211	116375	N	1973
CANADIAN NW	HEMPHILL	TX95	211	116406	N	1967
CANADIAN SE	HEMPHILL	TX95	211	116468	ONA	1974
CANADIAN SW	HEMPHILL	TX95	211	116474	ONA	1983
CANADIAN WEST	HEMPHILL	TX95	211	116499	ON	1962
CANAL CREEK	FOARD	TX90	155	116561	O	1951
CANALES	DUVAL	TX40	131	116592	ONA	1983
CANALES A T	ZAPATA	TX40	505	005082	N	1979
CANAN	CLAY	TX90	077	009188	OA	1985
CANDACE	BEE	TX20	025	116638	N	1976
CANDELARIA	KENEDY	TX40	261	116654	ONA	1955
CANDELARIA EAST	KENEDY	TX40	261	116658	N	1978
CANDICE	RUNNELS	TX75	399	000318	N	1978
CANDICE	WHEELER	TX95	483	000318	N	1979
CANDLISH	BEE	TX20	025	116685	N	1975
CANDLISH EAST	BEE	TX20	025	116725	N	1975
CANDLISH WEST	BEE	TX20	025	000971	N	1980
CANDY	SHACKELFORD	TX70	417	116713	OA	1978
CANDY B	SAN PATRICIO	TX40	409	013200	N	1989
CANE ISLAND	MATAGORDA	TX30	321	116809	N	1964
CANELO	KLEBERG	TX40	273	116871	ONA	1950
CANELO EAST	KLEBERG	TX40	273	008068	N	1981
CANELO SOUTH	KLEBERG	TX40	273	008070	ONA	1982
CANEY	MATAGORDA	TX30	321	116964	ONA	1961
CANEY CREEK	SMITH	TX60	423	117026	N	1977
CANEY CREEK	WHARTON	TX30	481	117026	N	1976
CANEY CREEK WEST	WHARTON	TX30	481	016592	N	2000
CANLAW	UPTON	TX75	461	117367	OA	1972
CANMEX	PARKER	TX70	367	117398	OA	1958
CANNAE	ROBERTSON	TX50	395	015902	N	1996
CANNAN	BEE	TX20	025	117429	ON	1952
CANNAN LAND	WILBARGER	TX90	487	012925	O	1988
CANNAN SOUTH	BEE	TX20	025	117437	N	1976
CANNIBAL DRAW	GLASSCOCK	TX80	173	117507	OA	1978
CANNING	BORDEN	TX85	033	117522	OA	1950
CANNING	CONCHO	TX75	095	117522	OA	1980
CANNING	SCURRY	TX85	415	117522	OA	1950
CANNON	GRAYSON	TX90	181	117553	OA	1962
CANNON CREEK	POLK	TX30	373	117615	N	1998
CANO	DUVAL	TX40	131	117677	OA	1950
CANOE BAYOU	MATAGORDA	TX30	321	016479	N	1999
CANO-MEXICO	HIDALGO	TX40	215	117708	N	1957
CANTAKEROUS	JACKSON	TX20	239	014901	N	1994
CANTEY	PALO PINTO	TX70	363	117770	OA	1948
CANTON	VAN ZANDT	TX50	467	117832	N	1964
CANTON WEST	VAN ZANDT	TX50	467	118049	N	1969
CANTU	WEBB	TX40	479	118204	N	1980
CANUCK	WHARTON	TX30	481	015181	O	1994
CANYON	BORDEN	TX85	033	118297	O	1950
CANYON	SHERMAN	TX95	421	118297	OA	1990
CAP YATES	JACK	TX90	237	118514	ONA	1952
CAP YATES	WISE	TX90	497	118514	ONA	1952
CAPISALLO	HIDALGO	TX40	215	118669	ONA	1983
CAPITOLA	FISHER	TX70	151	118813	OA	1975
CAPLAW	PECOS	TX80	371	000973	N	1981
CAPLEN	GALVESTON	TX30	167	118886	ONA	1939
CAPLEN	OFFSHORE-STATE	TX05	990	118886	ONA	1939
CAPLEN SOUTH	OFFSHORE-STATE	TX05	990	118899	N	1975
CAPOTA CREEK	ZAVALA	TX10	507	006097	N	1983
CAPPS	FOARD	TX90	155	010059	OA	1985
CAPRICE	WEBB	TX40	479	000472	N	1980
CAPRICORN	STARR	TX40	427	008071	N	1982
CAPRITO	WARD	TX80	475	118902	ONA	1974
CAPROCK	MARTIN	TX80	317	118917	OA	1983
CAPROCK EAST	MARTIN	TX80	317	118948	OA	1987
CAPT	EDWARDS	TX10	137	003173	OA	1983
CAPTAIN BURK	KING	TX85	269	119103	OA	1970
CAPTAIN LUCEY	JIM WELLS	TX40	249	119258	ONA	1932
CAPTAIN LUCEY	NUECES	TX40	355	119258	OA	1954
CARA	MONTAGUE	TX90	337	009189	OA	1985
CARANCAHUA BAY NORTH	JACKSON	TX20	239	119317	ONA	1973
CARANCAHUA CREEK	JACKSON	TX20	239	119320	OA	1968
CARANCAHUA CREEK EAST	JACKSON	TX20	239	119327	N	1975
CARANCAHUA CREEK NW	JACKSON	TX20	239	119334	ONA	1975
CARANCAHUA PASS	CALHOUN	TX20	057	002026	N	1982
CARANCAHUA SHORES	CALHOUN	TX20	057	119341	O	1974
CARAVAN	MONTAGUE	TX90	337	119351	OA	1963
CARAWAY	COLEMAN	TX70	083	119382	N	1976
CARAWAY	MADISON	TX30	313	119382	ON	1962
CARAWAY & SMITH	SCHLEICHER	TX75	413	009190	ONA	1985
CARAWAY & SMITH SW	SCHLEICHER	TX75	413	011674	OA	1987
CARBON	EASTLAND	TX70	133	119413	OA	1940
CARBON EAST	EASTLAND	TX70	133	014437	O	1993
CARBONDALE	CASS	TX60	067	119475	OA	1966
CARBONDALE EAST	CASS	TX60	067	000473	N	1978
CARBONDALE NORTH	BOWIE	TX60	037	119506	N	1967
CARDINAL	MARTIN	TX80	317	119568	ONA	1979
CARDINAL	PECOS	TX80	371	119568	ONA	1968
CARDINAL PLACE	ORANGE	TX30	361	001938	N	1998
CAREY	STEPHENS	TX70	429	119816	OA	1956
CAREY & RIGGS	JACK	TX90	237	119820	OA	1975
CARGIF	YOUNG	TX90	503	119909	OA	1959
CARGILE	TOM GREEN	TX75	451	119940	OA	1957
CARIBOU	JACK	TX90	237	119971	N	1987
CARIBOU	YOUNG	TX90	503	119971	OA	1988
CARL CAHILL	SCHLEICHER	TX75	413	119980	ONA	1976
CARL PETERS	BROOKS	TX40	047	119985	ONA	1975
CARL REYNOLDS	WHARTON	TX30	481	119989	N	1975
CARL WORSHAM CATCLAW	TAYLOR	TX70	441	008457	OA	1984
CARLA	EASTLAND	TX70	133	003038	N	1982
CARLANDER	SHERMAN	TX95	421	011929	ONA	1988
CARLE	CLAY	TX90	077	119994	O	1972
CARLILE	STONEWALL	TX70	433	120064	OA	1938
CARLILE & HOWELL	SHELBY	TX60	419	120195	N	1981
CARLILE NE	STONEWALL	TX70	433	003124	O	1998
CARLILE SW	STONEWALL	TX70	433	015552	O	1996
CARLISLE CREEK SOUTH	DE WITT	TX20	123	006532	N	1984
CARLOS	GRIMES	TX30	185	120209	N	1977
CARLOTA	MAVERICK	TX10	323	120219	OA	1972
CARLSBAD	TOM GREEN	TX75	451	120250	ONA	1978
CARLTON SOUTH	MCMULLEN	TX10	311	120374	O	1981
CARLTON SPEED	GRIMES	TX30	185	120405	ONA	1967
CARLTON SPEED	WALLER	TX30	473	120405	ONA	1967
CARLY	RUNNELS	TX75	399	014740	O	1994
CARM	CALLAHAN	TX70	059	000475	OA	1981
CARM-ANN	GAINES	TX85	165	000974	OA	1979
CARMELIA	WEBB	TX40	479	010695	N	1986
CARMENS	CALLAHAN	TX70	059	003198	N	1998
CARMICHAEL	JACKSON	TX20	239	120746	N	1953
CARMICHAEL EAST	JACKSON	TX20	239	011675	N	1987
CARMICHAEL WEST	JACKSON	TX20	239	120763	N	1973
CARMINATI	MONTAGUE	TX90	337	120777	OA	1949
CARMINE	WASHINGTON	TX30	477	011676	N	1987
CARMON	WEBB	TX40	479	009191	N	1985
CARMONA	POLK	TX30	373	014001	N	1991
CARNES	JONES	TX70	253	120901	OA	1972
CARNEY	JACK	TX90	237	120932	O	1951
CARO CREEK	JIM WELLS	TX40	249	010060	N	1985
CAROL ANN	STONEWALL	TX70	433	120994	OA	1958
CAROL JEAN	ANDERSON	TX60	001	000975	OA	1981
CAROL LEE	SHACKELFORD	TX70	417	121025	OA	1959
CAROL WEST	THROCKMORTON	TX70	447	007837	OA	1982
CAROLINA	WEBB	TX40	479	121056	ON	1921
CAROLINA-TEX	WEBB	TX40	479	121087	ON	1975
CAROLINA-TEX NORTH	WEBB	TX40	479	121118	ONA	1973
CAROLINA-TEX SW	WEBB	TX40	479	121143	N	1977
CAROLINA-TEX WEST	WEBB	TX40	479	121149	OA	1967
CAROLS CHOICE	TAYLOR	TX70	441	011358	OA	1987
CAROLYN	RUNNELS	TX75	399	007037	ONA	1984
CAROLYN	WHEELER	TX95	483	007037	N	1982
CARON RANCH	MCMULLEN	TX10	311	002028	N	1980
CARONICAN	LIVE OAK	TX20	297	121180	N	1949
CAROTHERS	STONEWALL	TX70	433	121211	OA	1955
CARPENTER	BAYLOR	TX90	023	121242	O	1954
CARPENTER	CROCKETT	TX75	105	121242	O	1981
CARPENTER	PALO PINTO	TX70	363	121242	N	1984
CARPENTER NW	CROCKETT	TX75	105	014330	OA	1992
CARPUS	TAYLOR	TX70	441	006950	OA	1984
CARR	WEBB	TX40	479	121410	N	1979
CARR	YOUNG	TX90	503	121410	ONA	1983
CARR RANCH	PALO PINTO	TX70	363	007839	N	1980
CARRIE	STEPHENS	TX70	429	121490	OA	1954
CARRIE COLE	EASTLAND	TX70	133	009705	N	1985
CARRIE JO	STEPHENS	TX70	429	008073	N	1984
CARRIE KILLEBREW	ROBERTS	TX95	393	121506	ONA	1977
CARRIKER	FISHER	TX70	151	121583	ONA	1951
CARRIZO	DIMMIT	TX10	127	121614	ON	1941
CARRIZO NORTH	DIMMIT	TX10	127	121624	OA	1977
CARRIZO PARK	DIMMIT	TX10	127	121645	O	1941
CARRIZO SOUTH	DIMMIT	TX10	127	121651	ONA	1976
CARRIZO SW	DIMMIT	TX10	127	121657	ONA	1983
CARRIZO WEST	DIMMIT	TX10	127	121660	ONA	1974
CARRL RANCH	DUVAL	TX40	131	009192	ONA	1985
CARROL	BASTROP	TX10	021	121676	OA	1932
CARROLL	LIBERTY	TX30	291	121707	N	1957
CARROLL	LIPSCOMB	TX95	295	121707	OA	1981
CARROLL SPRINGS	HENDERSON	TX50	213	008458	OA	1984
CARTER	GLASSCOCK	TX80	173	122048	OA	1936
CARTER	TERRY	TX85	445	122048	OA	1980
CARTER CREEK	PARKER	TX70	367	122082	N	1978
CARTER DRAW	STONEWALL	TX70	433	122086	O	1988
CARTER EAST	PALO PINTO	TX70	363	122092	OA	1983
CARTER LAKE EAST	MONTAGUE	TX90	337	122218	ONA	1974
CARTER RANCH	BROOKS	TX40	047	122248	N	1978
CARTER TAYLOR	BAYLOR	TX90	023	010321	OA	1985
CARTER THOMAS	GOLIAD	TX20	175	008075	N	1980
CARTER-BISHOP	BROWN	TX70	049	009193	OA	1985
CARTER-BLOXOM	FREESTONE	TX50	161	122079	N	1969
CARTER-GIFFORD	KNOX	TX90	275	122110	O	1957

Field Name	County Name	State Sub	Co Code	Field Code	Field Type	Disc Year
CARTER-GRAGG	NAVARRO	TX50	349	122141	O	1952
CARTER-NEW MEXICO	GAINES	TX85	165	122203	OA	1956
CARTERVILLE	PARKER	TX70	367	122513	ONA	1979
CARTERVILLE NORTH	PARKER	TX70	367	122544	N	1979
CARTHAGE	GREGG	TX60	183	122575		
CARTHAGE	HARRISON	TX60	203	122575	ONA	1944
CARTHAGE	PANOLA	TX60	365	122575	ONA	1944
CARTHAGE	RUSK	TX60	401	122575	ONA	1944
CARTHAGE NE	PANOLA	TX60	365	122699	N	1983
CARTHAGE NORTH	HARRISON	TX60	203	122730	N	1981
CARTHAGE NORTH	PANOLA	TX60	365	122730	ONA	1975
CARTHAGE NW	PANOLA	TX60	365	122761	N	1983
CARTHAGE SE	PANOLA	TX60	365	122894	N	1975
CARTHAGE SOUTH	PANOLA	TX60	365	122916	ONA	1957
CARTHAGE SW	PANOLA	TX60	365	122921	N	1976
CARTWRIGHT	KNOX	TX90	275	122978	OA	1950
CARTWRIGHT RANCH	LA SALLE	TX10	283	123009	O	1959
CARUTH	BROWN	TX70	049	123040	OA	1952
CARVER	JACK	TX90	237	006098	N	1982
CARVER	STEPHENS	TX70	429	006098	N	1983
CARVER-KALLISON	GUADALUPE	TX10	187	123071	O	1937
CARY-MAG	JACK	TX90	237	123226	ONA	1951
CARY-MAG NORTH	JACK	TX90	237	123257	OA	1965
CARY-MAG SOUTH	JACK	TX90	237	123288	ONA	1991
CARY-MAG WEST	JACK	TX90	237	007038	OA	1983
CASA BLANCA	DUVAL	TX40	131	123319	OA	1938
CASA BLANCA EAST	DUVAL	TX40	131	123329	ONA	1974
CASA BLANCA WEST	DUVAL	TX40	131	123412	ONA	1940
CASA VERDE	WEBB	TX40	479	003807	N	1982
CASADY	TAYLOR	TX70	441	123443	OA	1953
CASAS	HIDALGO	TX40	215	123474	ONA	1963
CASAS NORTH	HIDALGO	TX40	215	123505	ONA	1965
CASAS SOUTH	HIDALGO	TX40	215	123536	N	1970
CASAS WEST	HIDALGO	TX40	215	123567	O	1966
CASBURN	YOUNG	TX90	503	123598	N	1951
CASCADE	ARCHER	TX90	009	123629	OA	1959
CASCADE	BAYLOR	TX90	023	123629	OA	1959
CASE	SCHLEICHER	TX75	413	123691	N	1964
CASEY	COLEMAN	TX70	083	123753	ONA	1952
CASEY DRAW	REEVES	TX80	389	123787	N	1975
CASEY JASPER	WOOD	TX60	499	012712	OA	1988
CASH	WICHITA	TX90	485	123846	OA	1966
CASS	CASS	TX60	067	124249	ONA	1956
CASS	CLAY	TX90	077	124249	OA	1978
CASSELL	BROWN	TX70	049	003808	ONA	1985
CASSIE	HARDEMAN	TX90	197	014904	O	1994
CAST	HEMPHILL	TX95	211	004149	N	1981
CASTEEL	YOUNG	TX90	503	124641	OA	1973
CASTILLO	JASPER	TX30	241	124683	ONA	1951
CASTILLO EAST	JASPER	TX30	241	009410	ONA	1985
CASTILLO WEST	JASPER	TX30	241	124714	ONA	1952
CASTLE	JONES	TX70	253	124745	OA	1985
CASTLE GAP	UPTON	TX75	461	124869	OA	1966
CASTLE ROCK	COLORADO	TX30	089	125055	N	1992
CASTLEBERRY EAST	WILBARGER	TX90	487	125148	OA	1938
CASTLEMAN	FISHER	TX70	151	125153	OA	1976
CASWELL	MONTAGUE	TX90	337	125241	O	1952
CAT	DUVAL	TX40	131	000478	N	1981
CAT SPRINGS	AUSTIN	TX30	015	125420	N	1979
CATARINA	DIMMIT	TX10	127	125706	O	1948
CATARINA EAST	DIMMIT	TX10	127	125710	ONA	1976
CATARINA FARMS	DIMMIT	TX10	127	002030	ONA	1980
CATARINA MAG	DIMMIT	TX10	127	014332	O	1992
CATARINA SW	DIMMIT	TX10	127	125722	ONA	1975
CATARINA SW	WEBB	TX40	479	125722	ONA	1975
CATCLAW	DIMMIT	TX10	127	004160	OA	1983
CATHI	THROCKMORTON	TX70	447	126170	OA	1975
CATHY	FISHER	TX70	151	126264	OA	1970
CATLIN	JACK	TX90	237	126295	ONA	1957
CATLIN SW	JACK	TX90	237	126326	ONA	1967
CATLYNN	PECOS	TX80	371	126332	O	1974
CATLYNN EAST	PECOS	TX80	371	126334	N	1976
CATLYNN WEST	PECOS	TX80	371	126339	OA	1974
CATO	YOUNG	TX90	503	126357	O	1952
CATONE	GOLIAD	TX20	175	013832	N	1990
CATOR	HANSFORD	TX95	195	126481	ONA	1951
CATOR	SHERMAN	TX95	421	126481	ONA	1951
CATS CREEK	ROBERTS	TX95	393	007840	ONA	1983
CATTAIL HOLLOW	MONTAGUE	TX90	337	000479	N	1979
CATTHE	COLEMAN	TX70	083	007841	N	1980
CAUDLE	MONTAGUE	TX90	337	126574	O	1946
CAUGHLIN	WISE	TX90	497	126605	ONA	1955
CAUSEY DRAW	IRION	TX75	235	012926	OA	1989
CAUTHORN RANCH	SUTTON	TX75	435	126713	N	1975
CAUTHORN RANCH NORTH	SUTTON	TX75	435	000132	N	1980
CAVALLO	OFFSHORE-STATE	TX05	990	126721	N	1977
CAVALLO WEST	OFFSHORE-STATE	TX05	990	000481	N	1980
CAVASSO CREEK	ARANSAS	TX40	007	126791	ON	1968
CAVAZOS	WEBB	TX40	479	126816	N	1972
CAVE	CONCHO	TX75	095	126822	ONA	1975
CAVE 60	MARTIN	TX80	317	015265	O	1995
CAVEAT EMPTOR	WARD	TX80	475	012487	OA	1988
CAVERNA	HOWARD	TX80	227	013834	OA	1991
CAVITT	LIVE OAK	TX20	297	126958	ON	1974
CAYCE	ARCHER	TX90	009	010325	O	1986
CAYMAN	ERATH	TX70	143	000482	N	1978
CAYO DEL OSO	NUECES	TX40	355	126977	ONA	1954
CAYO DEL OSO NORTH	NUECES	TX40	355	127008	N	1954
CAYUGA	ANDERSON	TX60	001	127039	ONA	1934
CAYUGA	FREESTONE	TX50	161	127039	ONA	1934
CAYUGA	HENDERSON	TX50	213	127039	ONA	1934
CAYUGA NW	ANDERSON	TX60	001	127070	ONA	1953
CAYUGA NW	HENDERSON	TX50	213	127070	ONA	1953
CAYUGA NW	NAVARRO	TX50	349	127070	ONA	1953
CAYUGA WEST	ANDERSON	TX60	001	127101	OA	1968
CAYUGA WEST	HENDERSON	TX50	213	127101	OA	1968
C-BAR	CRANE	TX80	103	110175	OA	1948
C-BAR WEST	CRANE	TX80	103	110206	O	1956
CDC	YOUNG	TX90	503	110237	O	1941
CEBOLLA	ZAVALA	TX10	507	127200	ONA	1977
CECIL	HIDALGO	TX40	215	127466	O	1947
CECIL	MATAGORDA	TX30	321	127466	N	1965
CECIL	STARR	TX40	427	127466	N	1957
CECIL COX	NACOGDOCHES	TX60	347	010326	N	1985
CECIL NOBLE	COLORADO	TX30	089	127497	ONA	1951
CECIL T	RUNNELS	TX75	399	010696	OA	1986
CECILE	RUNNELS	TX75	399	127559	OA	1977
CECILE SOUTH	RUNNELS	TX75	399	000483	N	1980
CECILIA	SHERMAN	TX95	421	004841	ONA	1987
CECILY	DE WITT	TX20	123	003174	OA	1982
CEDAR BAYOU	CHAMBERS	TX30	071	127621	ON	1939
CEDAR BAYOU NORTH	CHAMBERS	TX30	071	127652	ONA	1950
CEDAR BAYOU NORTH	HARRIS	TX30	201	127652	ONA	1950
CEDAR BAYOU NW	CHAMBERS	TX30	071	127668	ONA	1980
CEDAR BAYOU SOUTH	CHAMBERS	TX30	071	127683	O	1952
CEDAR BAYOU SOUTH	HARRIS	TX30	201	127683	O	1952
CEDAR BREAK	STONEWALL	TX70	433	009194	OA	1985
CEDAR BRUSH	GOLIAD	TX20	175	010327	N	1985
CEDAR BUSH	MARTIN	TX80	317	010328	OA	1985
CEDAR CREEK	BASTROP	TX10	021	127745	O	1913
CEDAR CREEK	POTTER	TX95	375	127745	O	1982
CEDAR CREEK NORTH	BASTROP	TX10	021	127776	OA	1934
CEDAR CREEK SOUTH	HENDERSON	TX50	213	008766	O	1985
CEDAR DRAW	MCCULLOCH	TX75	307	008459	N	1994
CEDAR FLATS	MARTIN	TX80	317	127807	OA	1980
CEDAR GAP	TAYLOR	TX70	441	127869	OA	1955
CEDAR HACKER	STEPHENS	TX70	429	006558	N	1993
CEDAR LAKE	GAINES	TX85	165	128024	ONA	1939
CEDAR LAKE EAST	DAWSON	TX85	115	128055	OA	1965
CEDAR LAKE SE	DAWSON	TX85	115	128117	OA	1953
CEDAR LAKE SW	GAINES	TX85	165	128121	O	1975
CEDAR POINT	CHAMBERS	TX30	071	128148	ONA	1938
CEDAR POINT SOUTH	CHAMBERS	TX30	071	007761	OA	1984
CEDAR ROCK	SUTTON	TX75	435	128188	N	1974
CEDAR SPRINGS	UPSHUR	TX60	459	128210	ON	1974
CEDARS	MARTIN	TX80	317	128458	OA	1985
CEDONIA	BROWN	TX70	049	004305	OA	1983
CEDONIA	COLEMAN	TX70	083	004305	OA	1983
CEDRO HILL	DUVAL	TX40	131	128737	ONA	1938
CEDRO HILL WEST	DUVAL	TX40	131	128768	N	1949
CEE VEE	COTTLE	TX85	101	128788	OA	1975
CEI	PECOS	TX80	371	008460	ONA	1985
CELERY	MENARD	TX75	327	000484	OA	1980
CELESTE	GOLIAD	TX20	175	015502	N	1995
CELESTE BROWN	VICTORIA	TX20	469	016591	N	2000
CELESTE-FAY	DIMMIT	TX10	127	128861	ON	1956
CELIA	STONEWALL	TX70	433	128892	OA	1970
CELICIA	WEBB	TX40	479	006083	N	1983
CELOTEX	FISHER	TX70	151	128954	OA	1952
CEMENT	NUECES	TX40	355	128985	ON	1949
CEMETERY RIDGE	COLEMAN	TX70	083	008881	N	1985
CENTENNIAL	BAYLOR	TX90	023	129202	O	1976
CENTENNIAL	PANOLA	TX60	365	129202	N	1977
CENTENNIAL EAST	PANOLA	TX60	365	010329	N	1985
CENTENNIAL WEST	COLEMAN	TX70	083	008078	N	1984
CENTER	SHELBY	TX60	419	129264	ONA	1972
CENTER MILL	HOOD	TX70	221	009195	N	1985
CENTER WEST	SHELBY	TX60	419	129543	N	1980
CENTERVILLE	LEON	TX50	289	129729	ONA	1977
CENTERVILLE EAST	LEON	TX50	289	129760	N	1976
CENTERVILLE SE	LEON	TX50	289	000979	N	1980
CENTERVILLE SOUTH	LEON	TX50	289	000980	OA	1980
CENTRAL PINAL DOME	LOVING	TX80	301	000981	N	1979
CERDA	HIDALGO	TX40	215	130442	N	1962
CERDO BLANCO	NEWTON	TX30	351	005360	N	1998
CERF	PECOS	TX80	371	015933	N	1994
CERRITO CREEK	WEBB	TX40	479	014419	N	1992
CERRITOS	HIDALGO	TX40	215	130577	ONA	1973
CFI	NOLAN	TX70	353	008882	OA	1985
C-G	JONES	TX70	253	110321	OA	1978
CHACO SLOUGH	WHARTON	TX30	481	014209	N	1991
CHAD MITCHELL	JONES	TX70	253	011931	O	1987
CHAD WAYNE	SHACKELFORD	TX70	417	015186	O	1994
CHAETETES	RUNNELS	TX75	399	015266	O	1995
CHALK HILL	ARCHER	TX90	009	131109	OA	1958
CHALK HILL EAST	ARCHER	TX90	009	131140	OA	1965
CHALK HILL NE	ARCHER	TX90	009	131171	OA	1971
CHALK HILL NORTH	ARCHER	TX90	009	131202	OA	1947
CHALK NORTH	COTTLE	TX85	101	009707	N	1985
CHALK SOUTH	COTTLE	TX85	101	131233	O	1967
CHALKER	STEPHENS	TX70	429	007842	N	1982
CHALKEY CREEK	WEBB	TX40	479	131255	OA	1974
CHALKY MOUNTAIN	TAYLOR	TX70	441	006899	OA	1983
CHALKY MOUNTAIN SOUTH	TAYLOR	TX70	441	013582	OA	1990
CHALMERS	MATAGORDA	TX30	321	131388	ONA	1960
CHALMERS	SHACKELFORD	TX70	417	131388	OA	1977
CHAMA	WARD	TX80	475	000266	OA	1979
CHAMBERLAIN	BROOKS	TX40	047	131450	N	1954
CHAMBERS	BROWN	TX70	049	131481	ONA	1981
CHAMBERS	BURLESON	TX30	051	131481	ONA	1955
CHAMBERS	ROBERTS	TX95	393	131481	N	1965
CHAMBERS	SHACKELFORD	TX70	417	131481	OA	1981
CHAMBERS RANCH	CONCHO	TX75	095	131543	OA	1956
CHAMBERS RANCH SOUTH	TOM GREEN	TX75	451	012139	OA	1987
CHAMP	SHELBY	TX60	419	008883	N	1985
CHAMPION	HOOD	TX70	221	131698	N	1975
CHAMPION	JASPER	TX30	241	131698	OA	1959
CHAMPION	WISE	TX90	497	131698	N	1984
CHAMPION LAKE	MITCHELL	TX80	335	131703	N	1976
CHAMPION WEST	JASPER	TX30	241	015267	O	1992
CHAMPMON	GAINES	TX85	165	131760	OA	1959
CHAMPMON NORTH	GAINES	TX85	165	131791	OA	1961
CHANCE	CALLAHAN	TX70	059	131915	N	1983
CHANCELLOR	ERATH	TX70	143	132039	N	1980
CHANCELLOR	PECOS	TX80	371	132039	OA	1942
CHANDLER	HENDERSON	TX50	213	132101	ONA	1956
CHANDLER	TERRELL	TX75	443	132101	N	1983
CHANDLER SW	HENDERSON	TX50	213	132256	OA	1969
CHANEY	COLEMAN	TX70	083	132318	ONA	1982
CHANEY	EASTLAND	TX70	133	132318	N	1949
CHANEY	HOWARD	TX80	227	132318	OA	1984
CHANEY	STEPHENS	TX70	429	132318	ONA	1947
CHANEY-YOCHAM	COLEMAN	TX70	083	007763	ONA	1984
CHANNEL FOUR	NUECES	TX40	355	132628	N	1961

Field Name	County Name	State Sub	Co Code	Field Code	Field Type	Disc Year
CHANNELVIEW	HARRIS	TX30	201	016260	N	1998
CHANNELVIEW NORTH	HARRIS	TX30	201	132659	N	1959
CHANNING	HARTLEY	TX95	205	132690	O	1952
CHANNING EAST	MOORE	TX95	341	014677	N	1993
CHANTAL	WALKER	TX30	471	013466	N	1989
CHAPA	LIVE OAK	TX20	297	132752	N	1944
CHAPA EAST	LIVE OAK	TX20	297	132756	N	1979
CHAPA WEST	LIVE OAK	TX20	297	000121	N	1981
CHAPAROSA	JIM HOGG	TX40	247	132783	ONA	1976
CHAPARRAL	BROWN	TX70	049	132814	O	1991
CHAPARRAL	COLEMAN	TX70	083	132814	N	1977
CHAPARRAL	KENT	TX85	263	132814	OA	1955
CHAPEL HILL	SMITH	TX60	423	132876	ONA	1940
CHAPEL HILL EAST	SMITH	TX60	423	132907	OA	1959
CHAPEL HILL NE	SMITH	TX60	423	000486	OA	1979
CHAPEL HILL NORTH	SMITH	TX60	423	008079	OA	1983
CHAPEL HILL SE	SMITH	TX60	423	003175	OA	1983
CHAPEL HILL SOUTH	SMITH	TX60	423	132938	N	1958
CHAPEL HILL SW	SMITH	TX60	423	000487	OA	1980
CHAPEL HILL WEST	SMITH	TX60	423	132969	N	1960
CHAPENO	STARR	TX40	427	014002	N	1990
CHAPMAN	NUECES	TX40	355	133062	N	1979
CHAPMAN	REEVES	TX80	389	133062	OA	1948
CHAPMAN	RUSK	TX60	401	133062	ONA	1978
CHAPMAN	WALLER	TX30	473	133062	ON	1993
CHAPMAN DEEP	REEVES	TX80	389	133094	N	1973
CHAPMAN NE	REEVES	TX80	389	004362	O	1983
CHAPMAN RANCH	NUECES	TX40	355	133155	ONA	1941
CHAPMAN RANCH EAST	NUECES	TX40	355	133186	OA	1963
CHAPMAN RANCH NORTH	NUECES	TX40	355	008684	N	1984
CHAPMAN RANCH SOUTH	NUECES	TX40	355	133217	ON	1952
CHAPMAN RANCH WEST	NUECES	TX40	355	133248	N	1950
CHAPMAN SOUTH	REEVES	TX80	389	133279	ONA	1965
CHAPMAN-ABBOTT	WILLIAMSON	TX10	491	133093	OA	1930
CHAPMAN-CHERRYHOMES	JACK	TX90	237	131751	OA	1975
CHAPMAN-MCFARLIN	MONTAGUE	TX90	337	133124	OA	1941
CHAPMAN-MILLER	WILBARGER	TX90	487	014741	O	1994
CHAPMAN-SLOVER	CLAY	TX90	077	008080	N	1984
CHAPOTE	WILLACY	TX40	489	011682	N	1987
CHAPPARAL	BROWN	TX70	049	011683	ONA	1991
CHAPPAROSA	ZAVALA	TX10	507	133341	N	1963
CHAPPEL HILL	WASHINGTON	TX30	477	003810	OA	1982
CHAPPY	ZAVALA	TX10	507	016261	N	1996
CHARAMOUSCA	DUVAL	TX40	131	133403	ONA	1935
CHARAMOUSCA EAST	DUVAL	TX40	131	133434	O	1948
CHARAMOUSCA NORTH	DUVAL	TX40	131	133465	OA	1948
CHARAMOUSCA SOUTH	DUVAL	TX40	131	133496	OA	1940
CHARAMOUSCA WEST	DUVAL	TX40	131	133527	ONA	1958
CHARCO	GOLIAD	TX20	175	133558	O	1948
CHARCO	ZAPATA	TX40	505	133558	N	1977
CHARCO DEL MONTE	STARR	TX40	427	006100	OA	1983
CHARCO LARGO CREEK	JIM HOGG	TX40	247	008461	N	1984
CHARCO NORTH	GOLIAD	TX20	175	133589	ONA	1953
CHARCO REDONDO	ZAPATA	TX40	505	133620	ONA	1913
CHARCO REDONDO EAST	ZAPATA	TX40	505	133651	ON	1946
CHARCO SE	GOLIAD	TX20	175	133682	ON	1955
CHARCO SOUTH	GOLIAD	TX20	175	133686	ON	1977
CHARDONNAY	BAYLOR	TX90	023	012140	O	1987
CHARITY	WEBB	TX40	479	009664	N	1985
CHAR-JAN	COOKE	TX90	097	000488	OA	1976
CHAR-LAC	LIVE OAK	TX20	297	013201	ONA	1989
CHARLES	PECOS	TX80	371	133806	OA	1949
CHARLES	TAYLOR	TX70	441	133806	O	1984
CHARLES ABERNATHY	STONEWALL	TX70	433	013583	O	1990
CHARLES COPELAND	COKE	TX75	081	000489	OA	1952
CHARLES H DAVIS	RUSK	TX60	401	011361	ONA	1987
CHARLES MCLARTY	SMITH	TX60	423	012489	O	1988
CHARLES MUIL	JIM WELLS	TX40	249	133868	ON	1984
CHARLES S COOK	CHEROKEE	TX60	073	014742	O	1993
CHARLESWINN	COOKE	TX90	097	134023	N	1944
CHARLIE BROWN	SAN PATRICIO	TX40	409	134054	OA	1971
CHARLIE CAMPBELL	BROWN	TX70	049	003176	OA	1982
CHARLIE DAUBERT	LAVACA	TX20	285	134063	ONA	1988
CHARLIE DAUBERT NORTH	LAVACA	TX20	285	134065	OA	1975
CHARLIE DAUBERT SOUTH	LAVACA	TX20	285	134072	N	1974
CHARLIEBEN	RUNNELS	TX75	399	134085	OA	1958
CHARLIES	COMANCHE	TX70	093	007843	OA	1981
CHARLINE	LIVE OAK	TX20	297	134098	N	1978
CHARLINE EAST	LIVE OAK	TX20	297	004902	N	1997
CHARLINE WEST	LIVE OAK	TX20	297	002031	N	1982
CHARLOTTE	ATASCOSA	TX10	013	134116	ONA	1944
CHARLOTTE	COLEMAN	TX70	083	134116	OA	1979
CHARLOTTE	FRIO	TX10	163	134116	ONA	1944
CHARLOTTE DAY	THROCKMORTON	TX70	447	007844	OA	1982
CHARLOTTE EAST	ATASCOSA	TX10	013	134147	ONA	1954
CHARLOTTE NORTH	ATASCOSA	TX10	013	134178	OA	1953
CHARLOTTE SOUTH	ATASCOSA	TX10	013	134199	OA	1975
CHARLOTTE SW	FRIO	TX10	163	134209	OA	1964
CHARLOTTE WEST	ATASCOSA	TX10	013	134240	OA	1949
CHARLOTTE WEST	FRIO	TX10	163	134240	OA	1949
CHAS N JONES	GUADALUPE	TX10	187	134302	O	1970
CHASCO	SCHLEICHER	TX75	413	134333	OA	1962
CHASTAIN	SHACKELFORD	TX70	417	134426	ONA	1977
CHATFIELD	NAVARRO	TX50	349	134488	N	1905
CHATHAM	CALLAHAN	TX70	059	134519	N	1985
CHATTERTON	JIM HOGG	TX40	247	134643	N	1972
CHATTERTON SE	JIM HOGG	TX40	247	011092	OA	1986
CHATTERTON SOUTH	JIM HOGG	TX40	247	000983	ONA	1981
CHAWN	JACK	TX90	237	007039	OA	1982
CHAYO	RUNNELS	TX75	399	134829	ONA	1963
CHEANEY	SCHLEICHER	TX75	413	134860	ONA	1951
CHEAPSIDE	GONZALES	TX10	177	134891	ON	1965
CHEAPSIDE NW	GONZALES	TX10	177	134922	OA	1962
CHEATHAM	TAYLOR	TX70	441	134953	OA	1959
CHEEK	JEFFERSON	TX30	245	135108	ON	1972
CHEEK NORTH	JEFFERSON	TX30	245	135139	N	1937
CHEEK SAND	PARKER	TX70	367	004363	N	1983
CHEEK SOUTH	JEFFERSON	TX30	245	000491	N	1980
CHEESEBURGER	STONEWALL	TX70	433	015187	O	1995
CHEMCEL	KLEBERG	TX40	273	135294	O	1966
CHEMCEL	NUECES	TX40	355	135294	O	1965
CHEMCEL SOUTH	KLEBERG	TX40	273	135325	O	1966
CHEMEL	WEBB	TX40	479	008407	N	1984
CHENANGO	BRAZORIA	TX30	039	135356	ONA	1941
CHENANGO EAST	BRAZORIA	TX30	039	135387	ONA	1964
CHENANGO NORTH	BRAZORIA	TX30	039	001972	ON	1990
CHENANGO WEST	BRAZORIA	TX30	039	135418	ONA	1958
CHENEY MEMORIAL	EASTLAND	TX70	133	000492	OA	1977
CHENEYBORO	FREESTONE	TX50	161	135470	ONA	1977
CHENEYBORO	NAVARRO	TX50	349	135470	ONA	1977
CHENEYBORO SW	FREESTONE	TX50	161	000984	ONA	1988
CHENEYBORO SW	NAVARRO	TX50	349	000984	ONA	1988
CHENOT	PECOS	TX80	371	135697	ONA	1970
CHENOT EAST	PECOS	TX80	371	135701	ONA	1982
CHENOT NORTH	PECOS	TX80	371	000985	N	1979
CHEPULIS	COLEMAN	TX70	083	011932	O	1988
CHERDON	ARCHER	TX90	009	135728	O	1958
CHEROKEE	JACK	TX90	237	135759	OA	1976
CHEROKEE	MILAM	TX10	331	135759	OA	1969
CHEROKEE TRACE	UPSHUR	TX60	459	135945	N	1971
CHERRINGTON	PARKER	TX70	367	000493	N	1981
CHERRYHOMES	JACK	TX90	237	136224	O	1968
CHERRYKIRK	JACK	TX90	237	136255	OA	1951
CHESLEY	STEPHENS	TX70	429	136379	OA	1957
CHESNUT	PALO PINTO	TX70	363	009553	N	1984
CHESS	WILLACY	TX40	489	136441	ONA	1955
CHESS SW	WILLACY	TX40	489	000987	ONA	1980
CHESTER	POLK	TX30	373	136472	N	1984
CHESTERVILLE	COLORADO	TX30	089	136844	ON	1945
CHESTERVILLE NORTH	COLORADO	TX30	089	136937	ONA	1958
CHESTERVILLE SE	COLORADO	TX30	089	003974	N	1982
CHESTNUT	PALO PINTO	TX70	363	007770	N	1984
CHEVRON	OFFSHORE-STATE	TX05	990	137123	ONA	1954
CHEYENNE	MONTAGUE	TX90	337	137154	O	1957
CHEYENNE	WINKLER	TX80	495	137154	ONA	1947
CHICHESTER	SHACKELFORD	TX70	417	013353	OA	1989
CHICK BEND	PALO PINTO	TX70	363	000496	N	1979
CHICKEN RANCH	FAYETTE	TX30	149	012492	N	1988
CHICKEN SOUP	HENDERSON	TX50	213	014743	N	1993
CHICK-INN	RUNNELS	TX75	399	137774	O	1963
CHICK-INN NORTH	RUNNELS	TX75	399	137805	OA	1970
CHICK-INN SE	RUNNELS	TX75	399	137836	O	1964
CHICKLYNN	PECOS	TX80	371	138146	OA	1968
CHICO	WISE	TX90	497	138177	ONA	1947
CHICO EAST	WISE	TX90	497	138208	OA	1950
CHICO WEST	WISE	TX90	497	138270	ONA	1948
CHICOLETE	JACKSON	TX20	239	000148	N	1981
CHICOLETE CREEK	LAVACA	TX20	285	138301	N	1954
CHICOLETE CREEK EAST	LAVACA	TX20	285	138332	O	1959
CHICOLETE CREEK NORTH	LAVACA	TX20	285	001967	O	1982
CHICOLETE CREEK NW	LAVACA	TX20	285	010331	N	1985
CHICOLETE CREEK WEST	LAVACA	TX20	285	138363	O	1955
CHICON LAKE	BEXAR	TX10	029	138394	OA	1919
CHICON LAKE	MEDINA	TX10	325	138394	OA	1919
CHICON LAKE SOUTH	MEDINA	TX10	325	138425	O	1952
CHIDER BRI	LIVE OAK	TX20	297	010333	N	1985
CHIEF	SHACKELFORD	TX70	417	009555	O	1994
CHIEF COLABE	POLK	TX30	373	006101	N	1983
CHIGGER	VICTORIA	TX20	469	138456	N	1962
CHIHUAHUA	HIDALGO	TX40	215	138518	N	1955
CHIHUAHUA	KLEBERG	TX40	273	138518	N	1982
CHILDERS	EASTLAND	TX70	133	000497	N	1979
CHILDRESS	CROCKETT	TX75	105	138642	ON	1947
CHILDRESS	MONTAGUE	TX90	337	138642	OA	1944
CHILDRESS EAST	CROCKETT	TX75	105	138673	OA	1967
CHILE PIEPER	CONCHO	TX75	095	007327	O	1997
CHILLICOTHE	HARDEMAN	TX90	197	138859	OA	1944
CHILLICOTHE EAST	HARDEMAN	TX90	197	138890	OA	1967
CHILLICOTHE NE	HARDEMAN	TX90	197	000499	O	1979
CHILLICOTHE NORTH	HARDEMAN	TX90	197	138921	OA	1965
CHILLICOTHE SOUTH	HARDEMAN	TX90	197	138952	OA	1964
CHILLICOTHE SW	HARDEMAN	TX90	197	004619	OA	1983
CHILTIPIN	DUVAL	TX40	131	139076	ONA	1939
CHILTIPIN NORTH	DUVAL	TX40	131	139107	OA	1949
CHILTIPIN WEST	DUVAL	TX40	131	139138	ONA	1960
CHILTON	FALLS	TX50	145	139169	O	1923
CHILTON	GAINES	TX85	165	139169	OA	1951
CHIMICHANGA	PECOS	TX80	371	015268	OA	1995
CHIMNEY BAYOU	CHAMBERS	TX30	071	139231	ONA	1966
CHINA BEACH	HOWARD	TX80	227	015269	O	1995
CHINA DRAW	STERLING	TX80	431	011933	OA	1987
CHINA GROVE	BRAZORIA	TX30	039	139510	OA	1971
CHINA SE	JEFFERSON	TX30	245	000500	ONA	1980
CHINA SOUTH	JEFFERSON	TX30	245	139603	ONA	1939
CHINA SW	JEFFERSON	TX30	245	139634	OA	1975
CHINA TOWNSITE	JEFFERSON	TX30	245	015381	N	1995
CHINQUAPIN	NOLAN	TX70	353	139764	OA	1973
CHIPS FOLLY	HARDIN	TX30	199	139831	N	1972
CHIQUITA	ZAVALA	TX10	507	012929	N	1988
CHIRENO	NACOGDOCHES	TX60	347	139836	N	1976
CHIRP	VICTORIA	TX20	469	139841	ON	1975
CHISHOLM	YOUNG	TX90	503	139851	ONA	1962
CHISHOLM TRAIL	MCMULLEN	TX10	311	139882	N	1971
CHISM	SHACKELFORD	TX70	417	139913	N	1978
CHISPITA	STARR	TX40	427	140006	O	1966
CHISPITA SOUTH	STARR	TX40	427	140037	O	1967
CHISUM	STONEWALL	TX70	433	140068	OA	1986
CHITLAND CREEK	WHARTON	TX30	481	013837	ONA	1991
CHITSEY	FRANKLIN	TX60	159	140130	ONA	1969
CHITTIM	MAVERICK	TX10	323	140161	ONA	1957
CHITTIM EAST	MAVERICK	TX10	323	006341	ONA	1982
CHITTIM WEST	MAVERICK	TX10	323	003177	N	1982
CHOATE	FOARD	TX90	155	140409	OA	1955
CHOATE	KARNES	TX20	255	140409	OA	1955
CHOATE NORTH	FOARD	TX90	155	140440	OA	1964
CHOATE SE	KARNES	TX20	255	140471	ONA	1965
CHOATE SOUTH	KARNES	TX20	255	000991	N	1981
CHOATE WEST	FOARD	TX90	155	008084	ONA	1985
CHOATE WEST	KARNES	TX20	255	008084	N	1981
CHOCOLATE BAYOU	BRAZORIA	TX30	039	140533	ONA	1941
CHOCOLATE BAYOU NE	BRAZORIA	TX30	039	005684	N	1983
CHOCOLATE BAYOU NORTH	BRAZORIA	TX30	039	140564	ONA	1990
CHOCOLATE BAYOU SE	BRAZORIA	TX30	039	140595	ONA	1966
CHOCOLATE BAYOU SOUTH	BRAZORIA	TX30	039	140626	ON	1960
CHOKAS	MONTAGUE	TX90	337	140874	OA	1969
CHOKE CANYON	MCMULLEN	TX10	311	008462	N	1984

Field Name	County Name	State Sub	Co Code	Field Code	Field Type	Disc Year
CHOLLA	TAYLOR	TX70	441	015188	O	1994
CHONAN	ZAVALA	TX10	507	014906	N	1993
CHRANE	CALLAHAN	TX70	059	015553	O	1996
CHRIESMAN	BURLESON	TX30	051	141153	OA	1947
CHRIS	ARCHER	TX90	009	141215	O	1951
CHRIS	RUNNELS	TX75	399	141215	ONA	1987
CHRIS BEARD	CROCKETT	TX75	105	012493	O	1988
CHRISTENSEN	LIVE OAK	TX20	297	141432	ON	1952
CHRISTI	IRION	TX75	235	141463	OA	1971
CHRISTI	SHACKELFORD	TX70	417	141463	N	1982
CHRISTI B	BROWN	TX70	049	006342	ON	1984
CHRISTI LAKE	SHACKELFORD	TX70	417	003178	N	1982
CHRISTIAN	BROWN	TX70	049	141494	N	1979
CHRISTIAN	GONZALES	TX10	177	141494	OA	1980
CHRISTIAN	STEPHENS	TX70	429	141494	ONA	1962
CHRISTI-ANNA	JONES	TX70	253	141466	OA	1978
CHRISTIE	MONTAGUE	TX90	337	141556	O	1971
CHRISTIE TIPPS	ROBERTS	TX95	393	014635	O	1993
CHRISTIE-STEWART	KNOX	TX90	275	141587	OA	1956
CHRISTINA	CALHOUN	TX20	057	141618	N	1981
CHRISTINA	JACK	TX90	237	141618	N	1983
CHRISTINE	PECOS	TX80	371	141649	OA	1961
CHRISTINE SE	ATASCOSA	TX10	013	141659	OA	1976
CHRISTI-V	SHACKELFORD	TX70	417	007845	O	1982
CHRISTMAS	DE WITT	TX20	123	141680	ONA	1953
CHRISTMAS	TITUS	TX60	449	141680	ON	1957
CHRISTMAS	TOM GREEN	TX75	451	141680	O	1985
CHRISTMAS CREEK	LIMESTONE	TX50	293	141711	O	1958
CHRISTMAS DAY	TITUS	TX60	449	141742	O	1957
CHRISTMAS DEEP	DE WITT	TX20	123	141750	N	1971
CHRISTMAS EVE	JONES	TX70	253	010334	O	1986
CHRISTMAS SOUTH	DE WITT	TX20	123	141761	N	1977
CHRISTOPHER	KING	TX85	269	141773	O	1987
CHRISTOPHER DAN	YOUNG	TX90	503	011093	N	1986
CHRISTOVAL	TOM GREEN	TX75	451	141835	ONA	1953
CHRISTOVAL NE	TOM GREEN	TX75	451	141866	N	1961
CHRISTOVAL NORTH	TOM GREEN	TX75	451	141897	OA	1952
CHRISTOVAL SOUTH	TOM GREEN	TX75	451	141928	OA	1954
CHRISTOVAL SW	TOM GREEN	TX75	451	141959	OA	1960
CHRISTY	TERRY	TX85	445	141990	OA	1990
CHRISY LYNN	COLORADO	TX30	089	011689	N	1987
CHUBB	MCMULLEN	TX10	311	142072	OA	1974
CHULA VISTA	JACKSON	TX20	239	013467	N	1989
CHUNN	OCHILTREE	TX95	357	142176	ON	1956
CHUNN NORTH	HANSFORD	TX95	195	142207	OA	1960
CHUNN NORTH	OCHILTREE	TX95	357	142207	OA	1960
CHUPADERA	WEBB	TX40	479	000993	OA	1980
CHUPICK	ATASCOSA	TX10	013	142238	OA	1963
CHURCH	PARKER	TX70	367	142269	N	1974
CHURCH CREEK	COLORADO	TX30	089	008463	N	1984
CHURCH HILL	RUSK	TX60	401	142362	ONA	1984
CHURCH HILL WEST	RUSK	TX60	401	000502	OA	1980
CHURCH PEAK	SCURRY	TX85	415	142424	O	1962
CHURCHILL	SHACKELFORD	TX70	417	142486	O	1970
CHUZA SPRINGS	WARD	TX80	475	014440	O	1992
CIB-OP	OFFSHORE-STATE	TX05	990	012494	N	1988
CIEGO MARRANO	CALLAHAN	TX75	059	016521	O	2000
CIERVO GRANDE	WHARTON	TX30	481	016264	N	1997
CIMARRON	STEPHENS	TX70	429	142610	OA	1985
CINCO COMPADRES	WEBB	TX40	479	008464	N	1983
CINCO DE MAYO	ZAPATA	TX40	505	142765	N	1945
CINCO MAS	LIVE OAK	TX20	297	011094	N	1986
CINCO RANCH	FORT BEND	TX30	157	014907	N	1994
CINDA MARRA	SCHLEICHER	TX75	413	012495	N	1988
CINDIMAR	LIVE OAK	TX20	297	001956	N	1998
CINDIMAR NE	LIVE OAK	TX20	297	016558	N	2000
CINDY	REEVES	TX80	389	142785	N	1975
CINDY ANN	WILSON	TX10	493	002032	OA	1981
CINDY KAY	RUNNELS	TX75	399	142796	O	1961
CINDY-GAY	COLEMAN	TX70	083	003179	N	1983
CINNABAR	TYLER	TX30	457	012930	ONA	1989
CIRCLE 2	WINKLER	TX80	495	142858	O	1956
CIRCLE -A-	BEE	TX20	025	142889	ONA	1963
CIRCLE -A-	GOLIAD	TX20	175	142889	ONA	1963
CIRCLE -A- NORTH	GOLIAD	TX20	175	142900	ONA	1974
CIRCLE -B-	GOLIAD	TX20	175	004290	ONA	1983
CIRCLE BAR	ECTOR	TX80	135	142920	ONA	1962
CIRCLE BAR EAST	ECTOR	TX80	135	142926	OA	1977
CIRCLE BAR SOUTH	ECTOR	TX80	135	142951	O	1971
CIRCLE DOT	HEMPHILL	TX95	211	142966	N	1979
CISCO	EASTLAND	TX70	133	143013	ONA	1950
CISCO NE	EASTLAND	TX70	133	143106	O	1958
CISCO NORTH	EASTLAND	TX70	133	143137	N	1948
CISCO NW	EASTLAND	TX70	133	143168	ONA	1979
CISCO SE	EASTLAND	TX70	133	143199	N	1949
CISCO SOUTH	EASTLAND	TX70	133	143230	ONA	1951
CISCO SW	EASTLAND	TX70	133	143292	ONA	1978
CISCO WEST	EASTLAND	TX70	133	143354	OA	1952
CISCO-BENAVIDES	ZAPATA	TX40	505	007240	N	1999
CISSY	RUNNELS	TX75	399	143447	O	1962
CISTERN	FAYETTE	TX30	149	143478	ONA	1943
CISTERN NORTH	BASTROP	TX10	021	143509	ONA	1943
CISTERN NORTH	FAYETTE	TX30	149	143509	ONA	1943
CITADEL-ORIENT	TOM GREEN	TX75	451	012931	OA	1989
CITATION	GLASSCOCK	TX80	173	143540	O	1971
CITRUS	HIDALGO	TX40	215	143664	N	1972
CITRUS CITY	HIDALGO	TX40	215	143725	N	1978
CITRUS GROVE	MATAGORDA	TX30	321	143695	N	1943
CITY LIMITS	HENDERSON	TX50	213	016452	OA	1999
CITY OF ALVIN	GALVESTON	TX30	167	143757	N	1962
CITY OF EL CAMPO	WHARTON	TX30	481	012932	N	1988
CKH	TERRY	TX85	445	000994	OA	1980
C-K-M	YOUNG	TX90	503	110475	OA	1973
CKP	GOLIAD	TX20	175	009196	N	1984
CL LOGAN	ANDERSON	TX60	001	008085	O	1981
CLABBERHILL	ANDREWS	TX80	003	144207	OA	1943
CLACK	TAYLOR	TX70	441	144238	OA	1958
CLAIRE	JACK	TX90	237	144362	OA	1977
CLAIRE	LIVE OAK	TX20	297	144362	OA	1956
CLAIRE-ALAFAIR	YOAKUM	TX85	501	005098	OA	1983
CLAIREMONT	KENT	TX85	263	144393	OA	1950
CLAIREMONT EAST	KENT	TX85	263	144424	OA	1960
CLAIREMONT NORTH	KENT	TX85	263	144455	OA	1958
CLAIREMONT SOUTH	KENT	TX85	263	144486	OA	1963
CLAIREMONT SW	KENT	TX85	263	012725	OA	1988
CLAIREMONT WEST	KENT	TX85	263	144517	O	1957
CLAM LAKE	JEFFERSON	TX30	245	144548	ONA	1937
CLARA	DUVAL	TX40	131	144641	O	1943
CLARA	NUECES	TX40	355	144641	O	1943
CLARA COUCH	CROCKETT	TX75	105	144672	ONA	1941
CLARA COUCH SOUTH	CROCKETT	TX75	105	010698	OA	1986
CLARA DRISCOLL	NUECES	TX40	355	144703	ONA	1935
CLARA DRISCOLL NW	NUECES	TX40	355	144725	N	1979
CLARA DRISCOLL SE	NUECES	TX40	355	144734	ONA	1953
CLARA DRISCOLL SOUTH	NUECES	TX40	355	144765	ONA	1937
CLARA DRISCOLL WEST	NUECES	TX40	355	144796	N	1967
CLARA GOOD	BORDEN	TX85	033	144827	OA	1956
CLARA GOOD EAST	BORDEN	TX85	033	000995	OA	1981
CLARA NEAL	UPTON	TX75	461	005099	ONA	1983
CLARALMA	STEPHENS	TX70	429	144874	O	1974
CLARE	CALLAHAN	TX70	059	010699	OA	1986
CLARENCE	PALO PINTO	TX70	363	145013	OA	1984
CLARENCE SCHARBAUER	MIDLAND	TX80	329	145075	OA	1951
CLARENCE-MAY	STONEWALL	TX70	433	011935	O	1987
CLAREVILLE	BEE	TX20	025	145230	OA	1958
CLARICE	STONEWALL	TX70	433	145261	OA	1955
CLARION	CROCKETT	TX75	105	145292	N	1992
CLARK	KENT	TX85	263	145385	O	1981
CLARK	LAVACA	TX20	285	145385	N	1962
CLARK	STERLING	TX80	431	145385	OA	1949
CLARK	YOUNG	TX90	503	145385	N	1982
CLARK MARTIN	ROBERTS	TX95	393	011095	ONA	1987
CLARK MUIL	JIM WELLS	TX40	249	145571	O	1939
CLARK RANCH	WEBB	TX40	479	145602	N	1973
CLARK-COLLIER	BELL	TX10	027	002033	O	1981
CLARKE	HARDEMAN	TX90	197	145610	OA	1984
CLARKE	RUNNELS	TX75	399	145610	OA	1977
CLARK-HOLLAND	STEPHENS	TX70	429	013838	N	1990
CLARKIRK	RUNNELS	TX75	399	145633	OA	1958
CLARKS CREEK	LAVACA	TX20	285	003039	N	1982
CLARKSON	GOLIAD	TX20	175	145881	ON	1964
CLARKSVILLE	RED RIVER	TX60	387	145912	OA	1986
CLARKWOOD SOUTH	NUECES	TX40	355	145974	ON	1949
CLASP	VICTORIA	TX20	469	004306	N	1983
CLAUDE BROWN	WHARTON	TX30	481	008466	N	1983
CLAUDE WATTS	JEFFERSON	TX30	245	008685	N	1984
CLAUDIA	WHARTON	TX30	481	015271	N	1994
CLAUENE	HOCKLEY	TX85	219	146036	OA	1953
CLAUENE NORTH	HOCKLEY	TX85	219	146067	OA	1960
CLAUENE NW	HOCKLEY	TX85	219	015883	O	1997
CLAUNCH	LIVE OAK	TX20	297	146098	N	1957
CLAUNCH	MCMULLEN	TX10	311	146098	N	1953
CLAUSELL	SHACKELFORD	TX70	417	146129	OA	1968
CLAWSON	BROWN	TX70	049	146235	OA	1984
CLAWSON	HANSFORD	TX95	195	146235	N	1975
CLAY COUNTY	CLAY	TX90	077	146501	N	1983
CLAY COUNTY REGULAR	CLAY	TX90	077	146532	ONA	1902
CLAY CREEK	WASHINGTON	TX30	477	146563	ONA	1950
CLAY NE	BRAZOS	TX30	041	146638	N	1981
CLAY NE	BURLESON	TX30	051	146638	N	1976
CLAY NE	WASHINGTON	TX30	477	146638	N	1983
CLAY POINT	NEWTON	TX30	351	146656	ONA	1961
CLAY POINT SOUTH	NEWTON	TX30	351	000506	OA	1980
CLAY WEST	LIVE OAK	TX20	297	146687	N	1946
CLAY WEST NORTH	LIVE OAK	TX20	297	146693	N	1952
CLAY WEST SOUTH	LIVE OAK	TX20	297	000122	N	1981
CLAY WEST SW	LIVE OAK	TX20	297	008086	N	1982
CLAY-RAY	JACK	TX90	237	146672	N	1974
CLAY-RAY WEST	JACK	TX90	237	000507	OA	1976
CLAYTON	ANGELINA	TX60	005	146780	ONA	1983
CLAYTON	BURLESON	TX30	051	146780	N	1982
CLAYTON	JACK	TX90	237	146780	ONA	1979
CLAYTON	LIVE OAK	TX20	297	146780	ONA	1944
CLAYTON	MCMULLEN	TX10	311	146780	ONA	1944
CLAYTON	PARKER	TX70	367	146780	N	1979
CLAYTON	RUNNELS	TX75	399	146780	O	1948
CLAYTON NE	LIVE OAK	TX20	297	146811	ONA	1966
CLAYTON NORTH	LIVE OAK	TX20	297	013203	N	1989
CLAYTON RANCH	BORDEN	TX85	033	146873	OA	1984
CLAYTON RANCH	CROCKETT	TX75	105	146873	O	1950
CLAYTON RANCH NORTH	BORDEN	TX85	033	009197	OA	1985
CLAYTON SE	LIVE OAK	TX20	297	146987	OA	1974
CLAYTON SOUTH	RUNNELS	TX75	399	146878	N	1977
CLAYTON-BONNETT	RUNNELS	TX75	399	003180	OA	1983
CLAYTONVILLE	FISHER	TX70	151	146904	ONA	1952
CLAYTONVILLE EAST	FISHER	TX70	151	146909	OA	1978
CLAYTONVILLE NORTH	FISHER	TX70	151	146925	O	1977
CLAYTONVILLE NW	FISHER	TX70	151	146935	OA	1957
CLAYTONVILLE SE	FISHER	TX70	151	146966	ONA	1961
CLAYTONVILLE SOUTH	FISHER	TX70	151	146997	O	1960
CLEAR	OFFSHORE-STATE	TX05	990	146999	ONA	1978
CLEAR CREEK	CALLAHAN	TX70	059	147121	ONA	1985
CLEAR CREEK	MENARD	TX75	327	147121	OA	1984
CLEAR CREEK	WALLER	TX30	473	147121	O	1952
CLEAR CREEK NORTH	CALLAHAN	TX70	059	008467	N	1984
CLEAR FORK WEST	HASKELL	TX70	207	147183	OA	1957
CLEAR FORK-LAJET	STONEWALL	TX70	433	007561	OA	1983
CLEAR LAKE	HARRIS	TX30	201	147214	ONA	1938
CLEAR LAKE WEST	HARRIS	TX30	201	147307	N	1938
CLEAR NORTH	OFFSHORE-STATE	TX05	990	008087	ON	1993
CLEAR SOUTH	OFFSHORE-STATE	TX05	990	003811	ONA	1983
CLEAR WEST	OFFSHORE-STATE	TX05	990	004621	N	1983
CLEARMAN	RUNNELS	TX75	399	006273	O	1984
CLEBURNE WEST	JOHNSON	TX50	251	014532	N	1992
CLEGG	LIVE OAK	TX20	297	147873	N	1972
CLEM	MARTIN	TX80	317	147878	O	1986
CLEM-BAU	JACKSON	TX20	239	147888	OA	1976
CLEMENS	BRAZORIA	TX30	039	147890	OA	1976
CLEMENS DOME	BRAZORIA	TX30	039	000508	O	1978
CLEMENS NE	BRAZORIA	TX30	039	147891	OA	1974
CLEMENS NORTH	BRAZORIA	TX30	039	147896	N	1963
CLEMENS SE	BRAZORIA	TX30	039	015978	O	1996
CLEMENS SW	BRAZORIA	TX30	039	147927	ONA	1979
CLEMENTINE	HANSFORD	TX95	195	147958	ONA	1964

Field Name	County Name	State Sub	Co Code	Field Code	Field Type	Disc Year
CLEMMER	SHACKELFORD	TX70	417	147989	OA	1953
CLEO	ZAVALA	TX10	507	016265	N	1996
CLEVELAND	LIBERTY	TX30	291	148237	ONA	1933
CLEVELAND NORTH	LIBERTY	TX30	291	148299	OA	1945
CLEVELAND SE	LIBERTY	TX30	291	000509	OA	1978
CLEVELAND SOUTH	LIBERTY	TX30	291	148330	ONA	1974
CLEVELAND TOWNSITE	LIBERTY	TX30	291	148361	O	1952
CLEVELAND TOWNSITE NW	LIBERTY	TX30	291	148392	OA	1954
CLEVENGER	TOM GREEN	TX75	451	000510	O	1980
CLIFF	EASTLAND	TX70	133	148485	OA	1984
CLIFFSIDE	POTTER	TX95	375	148547	N	1958
CLIFTON	SHACKELFORD	TX70	417	007306	O	1995
CLINE FARMS	DAWSON	TX85	115	000998	OA	1979
CLINGINGSMITH	MONTAGUE	TX90	337	148671	OA	1969
CLINGINGSMITH EAST	MONTAGUE	TX90	337	148702	O	1969
CLINTA	BORDEN	TX85	033	006900	OA	1984
CLINTON	HARRIS	TX30	201	148733	ONA	1937
CLINTON LAKE	MARION	TX60	315	148764	N	1963
CLINTON NORTH	HARRIS	TX30	201	148795	N	1955
CLINTON SOUTH	HARRIS	TX30	201	148826	O	1951
CLINTON WEST	HARRIS	TX30	201	148857	OA	1962
CLIP	GOLIAD	TX20	175	148888	N	1959
CLIP WEST	GOLIAD	TX20	175	148919	N	1961
CLODINE	FORT BEND	TX30	157	148950	ONA	1951
CLODINE NE	HARRIS	TX30	201	148981	N	1956
CLODINE NORTH	FORT BEND	TX30	157	149012	ONA	1956
CLODINE NORTH	HARRIS	TX30	201	149012	ONA	1956
CLODINE SW	FORT BEND	TX30	157	149043	ONA	1951
CLODINE WEST	FORT BEND	TX30	157	149053	ONA	1973
CLOETER	LIVE OAK	TX20	297	002034	N	1982
CLOETER	MCMULLEN	TX10	311	002034	OA	1981
CLOPTON	STARR	TX40	427	149074	N	1947
CLOSE CITY	GARZA	TX85	169	003812	ONA	1983
CLOUD	SHACKELFORD	TX70	417	149136	OA	1968
CLOUD	THROCKMORTON	TX70	447	149136	N	1981
CLUNDER	CALLAHAN	TX70	059	149353	OA	1955
C-L-W	ARCHER	TX90	009	110516	OA	1952
C-L-W EAST	ARCHER	TX90	009	110547	O	1958
CLYDE HARPER	PALO PINTO	TX70	363	013839	N	1990
CLYDE HOUSTON	TAYLOR	TX70	441	007847	N	1982
CLYDE REYNOLDS	GLASSCOCK	TX80	173	149477	OA	1959
CLYDE WILLIAMS	DE WITT	TX20	123	004308	N	1983
CM	STEPHENS	TX70	429	009413	N	1984
C-M	STEPHENS	TX70	429	000461	OA	1980
CMC	NOLAN	TX70	353	000512	ON	1980
CMI	DAWSON	TX85	115	000999	OA	1980
C-M-R	UPTON	TX75	461	110578	OA	1969
COAHOMA	HOWARD	TX80	227	149772	ONA	1962
COAHOMA NORTH	HOWARD	TX80	227	149803	OA	1969
COAHOMA NORTH	MITCHELL	TX80	335	149803	OA	1981
COALSON	PARKER	TX70	367	150201	N	1976
COALVILLE	PALO PINTO	TX70	363	150268	N	1986
COASTAL	STARR	TX40	427	150299	ONA	1948
COASTAL EAST	HIDALGO	TX40	215	150330	ON	1953
COASTAL EAST	STARR	TX40	427	150330	ONA	1953
COASTLINE-SIMPSON	MONTAGUE	TX90	337	006533	OA	1984
COATES	PECOS	TX80	371	150361	ONA	1977
COATES	SHACKELFORD	TX70	417	150361	OA	1949
COATS	WOOD	TX60	499	150392	O	1949
COBATA	CALLAHAN	TX70	059	006534	OA	1984
COBB	LEE	TX30	287	150516	OA	1982
COBB	PECOS	TX80	371	150516	N	1980
COBBLESTONE	TERRELL	TX75	443	150609	N	1960
COBLE	HOCKLEY	TX85	219	150671	O	1945
COBRA	GLASSCOCK	TX80	173	006901	OA	1984
COB-RUWE	SCURRY	TX85	415	150485	OA	1966
COBURN	LIPSCOMB	TX95	295	150702	ONA	1964
COBURN LOWER	LIPSCOMB	TX95	295	009508	N	1983
COBURN NORTH	LIPSCOMB	TX95	295	150764	N	1963
COBURN SOUTH	LIPSCOMB	TX95	295	150786	N	1975
COBURN SW	LIPSCOMB	TX95	295	150795	ONA	1972
COCHRAN	COCHRAN	TX85	079	150857	O	1954
COCKATOO	RUNNELS	TX75	399	000513	OA	1979
COCKBURN	WHARTON	TX30	481	000514	OA	1980
COCKERHAM	SAN PATRICIO	TX40	409	150888	OA	1956
COCKRELL	PARKER	TX70	367	005103	N	1982
CODY	NUECES	TX40	355	150981	ONA	1949
CODY	STARR	TX40	427	150981	N	1953
CODY BELL	SCHLEICHER	TX75	413	151012	ONA	1969
CODY BELL EAST	SCHLEICHER	TX75	413	151043	N	1970
CODY BELL SW	SCHLEICHER	TX75	413	151055	ONA	1978
COFFEY	PARKER	TX70	367	006748	N	1984
COFFIELD	CLAY	TX90	077	003181	O	1983
COFFIN	FISHER	TX70	151	151446	OA	1956
COFFMAN	KNOX	TX90	275	151477	O	1962
COG	BROWN	TX70	049	003813	ONA	1983
COGDELL	JACK	TX90	237	151570	N	1982
COGDELL	KENT	TX85	263	151570	OA	1949
COGDELL	SCURRY	TX85	415	151570	OA	1949
COGDELL EAST	KENT	TX85	263	151601	OA	1952
COGDELL EAST	SCURRY	TX85	415	151601	OA	1952
COGDELL SE	SCURRY	TX85	415	151632	OA	1966
COGDELL WEST	KENT	TX85	263	151663	O	1952
COGDELL WEST	SCURRY	TX85	415	151663	O	1952
COGNAC	LOVING	TX80	301	003814	OA	1983
COGNAC	REEVES	TX80	389	003814	OA	1983
COIT	FALLS	TX50	145	151818	N	1975
COIT	LIMESTONE	TX50	293	151818	ONA	1954
COKE	WOOD	TX60	499	151849	ONA	1942
COKE NORTH	WOOD	TX60	499	012497	OA	1988
COKE SOUTH	WOOD	TX60	499	010701	OA	1986
COKE WEST	WOOD	TX60	499	012498	OA	1988
COKER	COLEMAN	TX70	083	151880	OA	1942
COKER NORTH	COLEMAN	TX70	083	151911	OA	1954
COKER SOUTH	COLEMAN	TX70	083	151942	ONA	1984
COL J	ARCHER	TX90	009	010703	O	1986
COLAW	STERLING	TX80	431	013670	O	1991
COLBY	CLAY	TX90	077	151973	OA	1982
COLD DUCK	RUNNELS	TX75	399	152004	OA	1969
COLD DUCK NE	RUNNELS	TX75	399	011096	N	1986
COLD SPRINGS	SAN JACINTO	TX30	407	152035	ONA	1945
COLD SPRINGS EAST	SAN JACINTO	TX30	407	152066	ONA	1963
COLDSTREAM	GAINES	TX85	165	015884	O	1997
COLDWATER	SHERMAN	TX95	421	152252	OA	1954
COLDWATER CREEK	SHERMAN	TX95	421	152257	ONA	1976
COLDWATER CREEK EAST	HANSFORD	TX95	195	012499	N	1988
COLDWATER RANCH	SHERMAN	TX95	421	007791	ONA	1984
COLDWATER RANCH WEST	SHERMAN	TX95	421	009198	OA	1985
COLE	DUVAL	TX40	131	152314	ON	1940
COLE	WEBB	TX40	479	152314	N	1971
COLE EAST	DUVAL	TX40	131	152500	O	1941
COLE EAST	WEBB	TX40	479	152500	N	1969
COLE SOUTH	DUVAL	TX40	131	152562	ONA	1967
COLE SOUTH	WEBB	TX40	479	152562	ONA	1967
COLE WEST	DUVAL	TX40	131	152624	ONA	1927
COLE WEST	WEBB	TX40	479	152624	ONA	1927
COLE-BRUNI	DUVAL	TX40	131	152345	N	1924
COLE-BRUNI	WEBB	TX40	479	152345	N	1924
COLEEN	PARKER	TX70	367	152631	N	1975
COLEMAN	CLAY	TX90	077	152655	ON	1982
COLEMAN	COLEMAN	TX70	083	152655	ONA	1981
COLEMAN	THROCKMORTON	TX70	447	152655	OA	1983
COLEMAN COUNTY REGULAR	COLEMAN	TX70	083	152717	ONA	1910
COLEMAN JUNCTION	COLEMAN	TX70	083	152748		1954
COLEMAN JUNCTION NORTH	COLEMAN	TX70	083	152779	OA	1950
COLEMAN RANCH	ARCHER	TX90	009	152810	OA	1977
COLEMAN RANCH	MITCHELL	TX80	335	152810	OA	1948
COLEMAN RANCH NORTH	MITCHELL	TX80	335	152841	OA	1953
COLEMAN SOUTH	COLEMAN	TX70	083	000515	N	1979
COLEMAN WEST	COLEMAN	TX70	083	152872	O	1954
COLEMAN-BROWN	COLEMAN	TX70	083	152686	O	1957
COLETTO CREEK	VICTORIA	TX20	469	153058	ONA	1933
COLETTO CREEK EAST	VICTORIA	TX20	469	007792	ONA	1980
COLETTO CREEK SOUTH	VICTORIA	TX20	469	153089	ONA	1947
COLETTO CREEK SW	VICTORIA	TX20	469	153816	N	1973
COLETTOVILLE	VICTORIA	TX20	469	005107	N	1977
COLETTOVILLE EAST	VICTORIA	TX20	469	153120	ONA	1980
COLINDA	TAYLOR	TX70	441	153244	O	1956
COLINE	SAN JACINTO	TX30	407	153275	ON	1949
COLINE WEST	SAN JACINTO	TX30	407	153306	ONA	1966
COLLARD	HANSFORD	TX95	195	153337	ONA	1986
COLLEGE HILLS	BRAZOS	TX30	041	000516	OA	1980
COLLEGEPORT	MATAGORDA	TX30	321	153678	ON	1962
COLLEGEPORT EAST	MATAGORDA	TX30	321	153709	N	1939
COLLEGEPORT NORTH	MATAGORDA	TX30	321	153740	OA	1955
COLLEGEPORT SW	MATAGORDA	TX30	321	153762	N	1976
COLLEGEPORT WEST	MATAGORDA	TX30	321	153771	N	1942
COLLETOVILLE CREEK	GOLIAD	TX20	175	008090	N	1980
COLLETOVILLE CREEK	VICTORIA	TX20	469	008090	N	1980
COLLETT	JIM HOGG	TX40	247	153802	OA	1968
COLLIE	CRANE	TX80	103	001000	OA	1981
COLLIE	MIDLAND	TX80	329	001000	OA	1981
COLLIE	PECOS	TX80	371	001000	OA	1981
COLLIE	REEVES	TX80	389	001000	OA	1981
COLLIE	WARD	TX80	475	001000	OA	1981
COLLIER	BEE	TX20	025	153833	N	1955
COLLIER	JACKSON	TX20	239	153833	ONA	1942
COLLIER EAST	JACKSON	TX20	239	153864	ON	1960
COLLIER NORTH	JACKSON	TX20	239	153895	N	1961
COLLIN GAGE	SHACKELFORD	TX70	417	014911	OA	1994
COLLINS	EASTLAND	TX70	133	154050	ONA	1975
COLLINS	SCURRY	TX85	415	154050	O	1949
COLLINS CREEK	SHACKELFORD	TX70	417	154066	OA	1977
COLLINS CREEK EAST	SHACKELFORD	TX70	417	154070	ONA	1977
COLLINS LAKE	BRAZORIA	TX30	039	154112	ONA	1949
COLLINS LAKE SOUTH	BRAZORIA	TX30	039	154125	ON	1978
COLLINSVILLE	GRAYSON	TX90	181	154205	O	1937
COLLINSVILLE EAST	GRAYSON	TX90	181	154236	OA	1956
COLLINSVILLE SE	GRAYSON	TX90	181	154267	OA	1957
COLLINSVILLE SOUTH	GRAYSON	TX90	181	154298	O	1968
COLLOM	COLEMAN	TX70	083	154312	ONA	1978
COLLOM	RUNNELS	TX75	399	154312	ONA	1978
COLLUMS	COOKE	TX90	097	154329	O	1996
COLMENA	DUVAL	TX40	131	154422	ONA	1936
COLMENA CREEK	DUVAL	TX40	131	015090	N	1994
COLOGNE	VICTORIA	TX20	469	154484	ONA	1939
COLOGNE WEST	GOLIAD	TX20	175	154515	N	1980
COLOGNE WEST	VICTORIA	TX20	469	154515	N	1952
COLOMA CREEK	CALHOUN	TX20	057	154546	ON	1951
COLOMA CREEK NORTH	CALHOUN	TX20	057	154577	ONA	1956
COLONEL	CALLAHAN	TX70	059	154608	OA	1958
COLONEL	LIBERTY	TX30	291	154608	N	1983
COLONY	GONZALES	TX10	177	154639	OA	1965
COLONY	JIM WELLS	TX40	249	154639	N	1980
COLORADO	JIM HOGG	TX40	247	154732	ONA	1936
COLORADO DELTA	OFFSHORE-STATE	TX05	990	154756	N	1972
COLORADO EAST	JIM HOGG	TX40	247	154763	N	1963
COLOVACA	COLORADO	TX30	089	154808	N	1974
COLOVACA WEST	LAVACA	TX20	285	154418	N	1976
COLTIN	COLORADO	TX30	089	154949	O	1971
COLUMBUS	COLORADO	TX30	089	155290	ONA	1944
COLUMBUS NORTH	COLORADO	TX30	089	155352	N	1956
COLUMBUS SOUTH	COLORADO	TX30	089	155507	N	1963
COLUMBUS WEST	COLORADO	TX30	089	155538	ON	1959
COLVILLE	CASS	TX60	067	005109	OA	1983
COLVIN	SHACKELFORD	TX70	417	155600	O	1968
COMANCHE	WINKLER	TX80	495	155631	N	1976
COMANCHE BLUFF	MARTIN	TX80	317	014534	O	1993
COMANCHE COUNTY REGULAR	COMANCHE	TX70	093	155662	ONA	1919
COMANCHE CREEK	ZAVALA	TX10	507	155693	OA	1960
COMANCHE TRAILS	LYNN	TX85	305	013671	OA	1990
COMANCHE TRUST	STEPHENS	TX70	429	004309	N	1983
COMANCHE-HITES	EASTLAND	TX70	133	155717	ONA	1978
COMBS	HIDALGO	TX40	215	155848	N	1964
CO-MC	MCCULLOCH	TX75	307	015739	O	1996
COMET	VICTORIA	TX20	469	155941	N	1994
COMITAS	ZAPATA	TX40	505	156034	ONA	1934
COMITAS SOUTH	ZAPATA	TX40	505	001002	N	1982
COMITAS SW	ZAPATA	TX40	505	156057	N	1976
COMMAND ENERGY	EASTLAND	TX70	133	000519	ONA	1981
COMMANDER	PARKER	TX70	367	014006	N	1991
COMMONWEALTH	SAN PATRICIO	TX40	409	156127	ONA	1959
COMMONWEALTH NORTH	SAN PATRICIO	TX40	409	156158	N	1963
COMMONWEALTH SOUTH	NUECES	TX40	355	156189	O	1960
COMO	HOPKINS	TX50	223	156220	OA	1947
COMO	LA SALLE	TX10	283	156220	O	1954

Field Name	County Name	State Sub	Co Code	Field Code	Field Type	Disc Year
COMO NE	HOPKINS	TX50	223	156282	OA	1985
COMO SE	HOPKINS	TX50	223	156344	OA	1983
COMPTON	CALLAHAN	TX70	059	156486	OA	1973
CONCANNON	WHEELER	TX95	483	012500	ON	1991
CONCEPTION	DUVAL	TX40	131	156623	ON	1952
CONCEPTION EAST	DUVAL	TX40	131	007566	N	1983
CONCHO	COOKE	TX90	097	156716	OA	1956
CONCHO	SHACKELFORD	TX70	417	156716	OA	1983
CONCHO	TOM GREEN	TX75	451	156716	N	1955
CONCHO BLUFF	CRANE	TX80	103	156747	OA	1956
CONCHO BLUFF NORTH	ECTOR	TX80	135	156778	OA	1956
CONCHO BLUFF NORTH	UPTON	TX75	461	156778	OA	1956
CONCHO BLUFF WEST	CRANE	TX80	103	156809	O	1965
CONCHUDO	WEBB	TX40	479	156871	ONA	1954
CONCORD	ANDERSON	TX60	001	156902	O	1942
CONCORD DOME	ANDERSON	TX60	001	157057	OA	1960
CONCORDIA	NUECES	TX40	355	157243	O	1966
CONCORDIA NW	NUECES	TX40	355	157274	OA	1968
CONCORDIA WEST	NUECES	TX40	355	157305	OA	1967
CONCRETE SHIP	GALVESTON	TX30	167	006535	N	1984
CONDA	COKE	TX75	081	010705	OA	1986
CONDO	CROCKETT	TX75	105	006103	OA	1983
CONDOR	HOCKLEY	TX85	219	016546	OA	1999
CONDRON	THROCKMORTON	TX70	447	157398	ONA	1951
CONDRON NORTH	THROCKMORTON	TX70	447	157414	ONA	1972
CONE	MONTAGUE	TX90	337	157429	O	1995
CONEY	SHELBY	TX60	419	006214	N	1997
CONGER	GLASSCOCK	TX80	173	157574	ONA	1975
CONGER	STERLING	TX80	431	157574	ONA	1975
CONGER SW	GLASSCOCK	TX80	173	157580	ONA	1979
CONGER SW	REAGAN	TX75	383	157580	ONA	1979
CONGER SW	STERLING	TX80	431	157580	ONA	1979
CONJAX	STEPHENS	TX70	429	157646	O	1952
CONKLIN	PALO PINTO	TX70	363	157671	OA	1972
CONKRITE	WHARTON	TX30	481	157690	N	1976
CONLEY	HARDEMAN	TX90	197	157708	ONA	1959
CONLEY NORTH	HARDEMAN	TX90	197	157739	O	1969
CONLEY SOUTH	HARDEMAN	TX90	197	157770	OA	1966
CONLEY WEST	HARDEMAN	TX90	197	015851	O	1997
CONN BROWN HARBOR	ARANSAS	TX40	007	012501	ONA	1987
CONN BROWN HARBOR	SAN PATRICIO	TX40	409	012501	ONA	1987
CONNALLY-THORNTON	STEPHENS	TX70	429	157801	OA	1950
CONNELL	KENT	TX85	263	157863	O	1950
CONNER	ARCHER	TX90	009	157894	O	1951
CONNER	JACK	TX90	237	157894	O	1983
CONNER EAST	ARCHER	TX90	009	157925	O	1960
CONNERS	EASTLAND	TX70	133	003816	N	1983
CONNIE	HIDALGO	TX40	215	157963	N	1979
CONNIE B	THROCKMORTON	TX70	447	013123	OA	1988
CONNOLLY	MARTIN	TX80	317	010340	OA	1985
CONNOR	MADISON	TX30	313	157982	N	1978
CONOCO DRISCOLL	DUVAL	TX40	131	157987	ONA	1908
CONOCO DRISCOLL NORTH	DUVAL	TX40	131	158018	N	1963
CONOCO DRISCOLL SOUTH	DUVAL	TX40	131	158049	ONA	1970
CONQUEST	PALO PINTO	TX70	363	003041	N	1982
CONQUISTADOR	LAVACA	TX20	285	006536	N	1984
CONRACK	DAWSON	TX85	115	007041	OA	1982
CONRAD	YOAKUM	TX85	501	158080	O	1958
CON-RICH	STEPHENS	TX70	429	156561	O	1955
CONROE	MONTGOMERY	TX30	339	158204	ONA	1931
CONROE NORTH	MONTGOMERY	TX30	339	158235	N	1953
CONROE SOUTH	MONTGOMERY	TX30	339	158266	ONA	1979
CONROE TOWNSITE	MONTGOMERY	TX30	339	158297	ONA	1954
CONROE WEST	MONTGOMERY	TX30	339	158328	ONA	1941
CONSER-MURPHY	COLEMAN	TX70	083	148346	OA	1978
CONSOLIDATED	GOLIAD	TX20	175	158421	N	2000
CONSOLIDATED	WICHITA	TX90	485	158421	OA	1931
CONSOLIDATED	WILBARGER	TX90	487	158421	OA	1931
CONSTITUTION	JEFFERSON	TX30	245	158467	ONA	1989
CONSTITUTION SOUTH	JEFFERSON	TX30	245	003817	N	1983
CONTEMPO	WEBB	TX40	479	008767	N	1985
CONTENT	COLEMAN	TX70	083	000520	N	1980
CONWAY	SHACKELFORD	TX70	417	158669	OA	1951
COODY	CLAY	TX90	077	158824	O	1968
COODY WEST	CLAY	TX90	077	158851	OA	1977
COOK	ATASCOSA	TX10	013	158886	OA	1982
COOK	DE WITT	TX20	123	158886	ON	1989
COOK	PALO PINTO	TX70	363	158886	N	1979
COOK EAST	DE WITT	TX20	123	008469	N	1991
COOK III	SHACKELFORD	TX70	417	158917	OA	1969
COOK RANCH	SHACKELFORD	TX70	417	159010	ONA	1949
COOK RANCH EAST	SHACKELFORD	TX70	417	159041	O	1968
COOK RANCH WEST	SHACKELFORD	TX70	417	000521	N	1979
COOK SOUTH	DE WITT	TX20	123	159072	N	1963
COOK SW	DE WITT	TX20	123	159076	ON	1989
COOK WEST	DE WITT	TX20	123	159079	N	1977
COOKE	LA SALLE	TX10	283	159103	ONA	1964
COOKE COUNTY REGULAR	COOKE	TX90	097	159134	ONA	1924
COOKE RANCH	LA SALLE	TX10	283	008768	OA	1984
COOKE WEST	LA SALLE	TX10	283	159146	ONA	1978
COOK-GEM	HEMPHILL	TX95	211	158906	N	1971
COOKOUT	FISHER	TX70	151	014913	O	1994
COOKS LAKE	HARDIN	TX30	199	159196	N	1959
COOKS LAKE SOUTH	JEFFERSON	TX30	245	009199	N	1985
COOKS POINT	BURLESON	TX30	051	004310	O	1983
COOKSEY	BEXAR	TX10	029	159351	OA	1950
COOKSEY	WILSON	TX10	493	159351	OA	1950
COOKSEY OLD	BEXAR	TX10	029	159382	O	1929
COOL	PARKER	TX70	367	012503	N	1988
COOLEY	FORT BEND	TX30	157	159413	N	1983
COOLEY	JEFFERSON	TX30	245	159413	O	1982
COOLEY	JONES	TX70	253	159413	O	1968
COON	GALVESTON	TX30	167	159444	OA	1981
COON	THROCKMORTON	TX70	447	159444	O	1953
COON CREEK	CHEROKEE	TX60	073	159475	N	1977
COON HOLLOW	TAYLOR	TX70	441	159630	O	1989
COOPER	ARCHER	TX90	009	159723	OA	1942
COOPER	JACK	TX90	237	159723	OA	1982
COOPER	THROCKMORTON	TX70	447	159723	N	1976
COOPER CREEK	KENT	TX85	263	159785	OA	1983
COOPER RANCH	FISHER	TX70	151	160002	O	1951
COOS	CROCKETT	TX75	105	012145	N	1987
COOT	STONEWALL	TX70	433	000522	OA	1979
COPANO BAY SOUTH	ARANSAS	TX40	007	160250	ONA	1963
COPANO BAY SOUTH	REFUGIO	TX20	391	160250	ONA	1963
COPANO BAY SW	ARANSAS	TX40	007	160281	ONA	1967
COPANO-HAMILL	REFUGIO	TX20	391	008092	N	1981
COPAZ	TAYLOR	TX70	441	160312	ONA	1960
COPE	IRION	TX75	235	160343	O	1952
COPE	REAGAN	TX75	383	160343	OA	1952
COPE	STERLING	TX80	431	160343	OA	1952
COPE	TOM GREEN	TX75	451	160343	OA	1952
COPELAND	STEPHENS	TX70	429	160405	OA	1968
COPELAND CREEK	POLK	TX30	373	160436	ONA	1949
COPELAND CREEK EAST	POLK	TX30	373	160442	ONA	1949
COPITA	DUVAL	TX40	131	160498	N	1953
COPPER	PALO PINTO	TX70	363	160591	ONA	1953
COPPER BREAKS EAST	HARDEMAN	TX90	197	009200	OA	1985
COQUAT	LIVE OAK	TX20	297	160622	N	1943
COQUAT SW	LIVE OAK	TX20	297	004903	N	1996
CORAL	SHACKELFORD	TX70	417	160746	O	1978
CORALINA RANCH	SCHLEICHER	TX75	413	004713	OA	1983
CORAZON	SCURRY	TX85	415	160870	OA	1953
CORBETT	STEPHENS	TX70	429	160901	ONA	1980
CORBETT	UPTON	TX75	461	160901	OA	1952
CORBETT	WILLACY	TX40	489	160901	N	1953
CORBETT	YOUNG	TX90	503	160901	OA	1982
CORBETT NORTH	UPTON	TX75	461	006343	OA	1984
CORBETT SOUTH	UPTON	TX75	461	160963	O	1954
CORBETT-HOUSER	CROCKETT	TX75	105	013468	OA	1990
CORDA	THROCKMORTON	TX70	447	004622	OA	1983
CORDELE	JACKSON	TX20	239	161118	ONA	1938
CORDELE EAST	JACKSON	TX20	239	161149	N	1953
CORDELE NORTH	JACKSON	TX20	239	161180	O	1960
CORDELE SE	JACKSON	TX20	239	161211	ONA	1954
CORDELE SOUTH	JACKSON	TX20	239	161226	ONA	1975
CORDELE WEST	JACKSON	TX20	239	161242	ONA	1950
CORDONA LAKE	CRANE	TX80	103	161335	ONA	1949
CORDONA LAKE NORTH	CRANE	TX80	103	161366	OA	1960
CORDONA LAKE SOUTH	CRANE	TX80	103	161397	O	1966
CORDONA LAKE SW	CRANE	TX80	103	161428	OA	1966
CORDONA LAKE WEST	CRANE	TX80	103	161459	OA	1965
CORDOVA	UPTON	TX75	461	012504	ONA	1988
CORINNE	RUNNELS	TX75	399	161534	OA	1984
CORKY NIX	REAGAN	TX75	383	015938	N	1994
CORN	FRIO	TX10	163	161862	OA	1959
CORNELIA	LIVE OAK	TX20	297	161986	ONA	1954
CORNELISON	ZAVALA	TX10	507	011307	N	1987
CORNELIUS	MATAGORDA	TX30	321	000523	N	1981
CORNER SHOT	FAYETTE	TX30	149	015588	O	1996
CORNERSTONE	FORT BEND	TX30	157	000524	OA	1979
CORNERSTONE NE	FORT BEND	TX30	157	008094	OA	1983
CORNERSVILLE	FRANKLIN	TX60	159	162017	OA	1953
CORNETT	DAWSON	TX85	115	162048	OA	1976
CORNETT	TAYLOR	TX70	441	162048	O	1959
CORNISH ZINKE	HOWARD	TX80	227	001004	OA	1981
CORNWALL	PANOLA	TX60	365	010706	N	1986
COROCO	TERRY	TX85	445	162296	OA	1954
COROCO SE	TERRY	TX85	445	162327	OA	1955
COROLLA	GRIMES	TX30	185	000526	N	1983
COROLLA	WALLER	TX30	473	000526	ONA	1981
CORONET	HOWARD	TX80	227	162358	OA	1952
CORPENING	GRAYSON	TX90	181	006903	OA	1984
CORPUS CHANNEL	NUECES	TX40	355	162389	ONA	1953
CORPUS CHANNEL EAST	NUECES	TX40	355	003182	ONA	1982
CORPUS CHANNEL NW	NUECES	TX40	355	162420	ONA	1959
CORPUS CHANNEL WEST	NUECES	TX40	355	162451	N	1971
CORPUS CHANNEL WEST	SAN PATRICIO	TX40	409	162451	N	1971
CORPUS CHRISTI	NUECES	TX40	355	162482	ONA	1935
CORPUS CHRISTI BAY WEST	NUECES	TX40	355	162544	ONA	1973
CORPUS CHRISTI EAST	NUECES	TX40	355	162575	N	1953
CORPUS CHRISTI UPTOWN	NUECES	TX40	355	162606	ON	1994
CORPUS CHRISTI WEST	NUECES	TX40	355	162637	ONA	1948
CORRAL	PALO PINTO	TX70	363	162661	O	1974
CORRIE	MADISON	TX30	313	003042	N	1982
CORRIGAN	TERRY	TX85	445	162730	OA	1950
CORRIGAN EAST	TERRY	TX85	445	162761	OA	1953
CORRIGAN NORTH	TERRY	TX85	445	162792	OA	1955
CORRIGAN WEST	TERRY	TX85	445	008686	O	1984
CORRY	JACK	TX90	237	162823	OA	1987
CORSICA	STONEWALL	TX70	433	162854	OA	1953
CORSICANA	ELLIS	TX50	139	162916	ONA	1896
CORSICANA	NAVARRO	TX50	349	162916	ONA	1894
CORTESE	GALVESTON	TX30	167	002141	OA	1998
CORTEZ	STARR	TX40	427	162978	N	1944
CORTEZ NORTH	STARR	TX40	427	163009	N	1961
CORTEZ SOUTH	STARR	TX40	427	163040	ONA	1964
CORVETTE	UPTON	TX75	461	013840	OA	1991
CORVIN	HARDEMAN	TX90	197	002038	O	1982
CORVO	CROCKETT	TX75	105	000527	ON	1993
CORZINE	ARCHER	TX90	009	163319	O	1960
COSCO	PALO PINTO	TX70	363	016274	N	1997
COSDEN	BEE	TX20	025	163350	N	1944
COSDEN WEST	BEE	TX20	025	163381	ONA	1942
COSEFIELD SOUTH	COOKE	TX90	097	163412	OA	1968
COSMOPOLITAN	GONZALES	TX10	177	163429	OA	1976
COST	GONZALES	TX10	177	163458	OA	1976
COST WEST	GONZALES	TX10	177	163463	ONA	1978
COSTA	CRANE	TX80	103	163468	OA	1980
COSTELLO	PALO PINTO	TX70	363	163474	N	1966
COSTELLO NW	PALO PINTO	TX70	363	163485	OA	1974
COSTON & CLINE	JACK	TX90	237	163505	O	1951
COTHAN	EASTLAND	TX70	133	014333	N	1992
COTHRUM-BK	JONES	TX70	253	006759	OA	1984
COTTEN WEST	ANDREWS	TX80	003	163705	OA	1964
COTTLE	YOUNG	TX90	503	163815	OA	1953
COTTON	IRION	TX75	235	163846	O	1959
COTTON	LIPSCOMB	TX95	295	163846	N	1985
COTTON	NUECES	TX40	355	163846	ONA	1981
COTTON GIN	FREESTONE	TX50	161	163939	N	1969
COTTON HARTMAN	NUECES	TX40	355	008095	N	1980
COTTON LAKE	CHAMBERS	TX30	071	163970	ONA	1936
COTTON LAKE EAST	CHAMBERS	TX30	071	164001	ONA	1968
COTTON LAKE NORTH	CHAMBERS	TX30	071	164016	OA	1978

Field Name	County Name	State Sub	Co Code	Field Code	Field Type	Disc Year
COTTON LAKE SOUTH	CHAMBERS	TX30	071	164032	ONA	1937
COTTON LAKE WEST	CHAMBERS	TX30	071	164063	ONA	1970
COTTON PATCH	SAN PATRICIO	TX40	409	008096	N	1983
COTTON PLANT	STEPHENS	TX70	429	164083	OA	1974
COTTON ROW	HIDALGO	TX40	215	012146	N	1987
COTTONDALE	WISE	TX90	497	164218	ONA	1950
COTTONWOOD	HARDEMAN	TX90	197	164249	OA	1984
COTTONWOOD	JONES	TX70	253	164249	OA	1982
COTTONWOOD	LIBERTY	TX30	291	164249	ONA	1943
COTTONWOOD ANNIE	JONES	TX70	253	004161	OA	1983
COTTONWOOD CREEK	FISHER	TX70	151	164280	OA	1982
COTTONWOOD CREEK	MONTAGUE	TX90	337	164280	OA	1981
COTTONWOOD CREEK	NOLAN	TX70	353	164280	N	1981
COTTONWOOD CREEK	TAYLOR	TX70	441	164280	N	1981
COTTONWOOD CREEK EAST	DE WITT	TX20	123	164311	N	1961
COTTONWOOD CREEK NW	DE WITT	TX20	123	014008	N	1990
COTTONWOOD CREEK SOUTH	DE WITT	TX20	123	164342	ONA	1950
COTTONWOOD DRAW	MCMULLEN	TX10	311	164365	O	1992
COTTONWOOD EAST	LIBERTY	TX30	291	164373	O	1953
COTTONWOOD NORTH	LIBERTY	TX30	291	164404	N	1948
COTTONWOOD NW	DE WITT	TX20	123	164419	N	1976
COTTONWOOD RANCH	CULBERSON	TX80	109	006104	N	1980
COTTONWOOD SE	LIBERTY	TX30	291	000528	N	1981
COTTONWOOD SOUTH	LIBERTY	TX30	291	164435	OA	1975
COTTONWOOD SW	LIBERTY	TX30	291	164466	OA	1969
COTTONWOOD WEST	LIBERTY	TX30	291	164528	N	1954
COTULLA	LA SALLE	TX10	283	164621	O	1951
COTULLA RANCH	WEBB	TX40	479	164633	ON	1974
COUCH	CROCKETT	TX75	105	164683	O	1986
COUEY	WHARTON	TX30	481	164699	N	1976
COUGAR	ARCHER	TX90	009	164700	OA	1983
COUGAR ENERGY	ARCHER	TX90	009	010345	OA	1985
COUGHRAN	ATASCOSA	TX10	013	164714	OA	1956
COUGHRAN SOUTH	ATASCOSA	TX10	013	164745	O	1969
COUGHRAN WEST	ATASCOSA	TX10	013	164776	O	1960
COULTER	GARZA	TX85	169	001005	OA	1979
COULTER SOUTH	GARZA	TX85	169	001006	OA	1980
COUNTISS	NUECES	TX40	355	006537	OA	1983
COUNTS	SHACKELFORD	TX70	417	165179	OA	1955
COUNTY LAKE	RUSK	TX60	401	165210	N	1985
COUNTY LINE	DUVAL	TX40	131	165272	O	1953
COUNTY LINE	MCMULLEN	TX10	311	165272	O	1953
COUNTY LINE	PARKER	TX70	367	165272	N	1980
COUNTY LINE	YOUNG	TX90	503	165272	O	1953
COUPER	YOUNG	TX90	503	165365	O	1952
COUPLAND EAST	WILLIAMSON	TX10	491	165396	OA	1964
COUPLAND SOUTH	WILLIAMSON	TX10	491	165427	OA	1949
COUROIL	OCHILTREE	TX95	357	014637	O	1993
COURTNEY	EASTLAND	TX70	133	165489	OA	1949
COUSENS	VICTORIA	TX20	469	001007	N	1981
COUSIN	JACKSON	TX20	239	015506	N	1994
COUSINS	MCMULLEN	TX10	311	165551	ONA	1965
COUSINS NORTH	MCMULLEN	TX10	311	165582	N	1960
COUTS	PARKER	TX70	367	165592	N	1980
COV	CULBERSON	TX80	109	165602	N	1978
COVE	OFFSHORE-STATE	TX05	990	165613	N	1967
COVE NORTH	OFFSHORE-STATE	TX05	990	008097	N	1982
COVENANT	KNOX	TX90	275	011098	O	1987
COVERT	DIMMIT	TX10	127	165706	N	1972
COVEY CHAPEL	LA SALLE	TX10	283	002039	O	1980
COVINGTON	TERRY	TX85	445	165799	OA	1956
COW BAYOU	FALLS	TX50	145	165954	ONA	1950
COW CREEK	MCMULLEN	TX10	311	165985	ONA	1964
COW CREEK SOUTH	MCMULLEN	TX10	311	010346	N	1985
COW CREEK WEST	MCMULLEN	TX10	311	002040	N	1980
COW GULLY	GALVESTON	TX30	167	016276	N	1997
COW KILLER	CONCHO	TX75	095	014536	N	1992
COW LAKE	BRAZORIA	TX30	039	012506	N	1988
COWAN	ARCHER	TX90	009	166109	O	1954
COWAN	LIPSCOMB	TX95	295	166109	N	1965
COWAN RANCH	BAYLOR	TX90	023	016512	O	2000
COWBOY	STARR	TX40	427	166233	N	1972
COWBOY WEST	STARR	TX40	427	014914	N	1993
COWDEN	ECTOR	TX80	135	166264	OA	1955
COWDEN NORTH	ANDREWS	TX80	003	166295	OA	1930
COWDEN NORTH	ECTOR	TX80	135	166295	OA	1930
COWDEN SE	ECTOR	TX80	135	166326	O	1969
COWDEN SOUTH	ECTOR	TX80	135	166357	OA	1930
COWDEN WEST	ECTOR	TX80	135	166388	O	1955
COWSERT	KIMBLE	TX75	267	166718	N	1973
COWTRAP	BRAZORIA	TX30	039	166729	N	1951
COWTRAP	MATAGORDA	TX30	321	166729	N	1951
COWTRAP NORTH	OFFSHORE-STATE	TX05	990	000532	N	1980
COWTRAP SOUTH	OFFSHORE-STATE	TX05	990	000533	N	1980
COX	COLORADO	TX30	089	166760	N	1980
COX	CROCKETT	TX75	105	166760	ONA	1948
COX	SCURRY	TX85	415	166760	O	1951
COX	WHARTON	TX30	481	166760	OA	1951
COX & HAMON	DUVAL	TX40	131	166791	OA	1949
COX NORTH	CROCKETT	TX75	105	166884	N	1961
COX RANCH	SCURRY	TX85	415	166931	O	1974
COX SOUTH	TAYLOR	TX70	441	011099	OA	1986
COX-BROWN	SCHLEICHER	TX75	413	166853	ONA	1953
COY CITY	KARNES	TX20	255	166977	ONA	1985
COYANOSA	PECOS	TX80	371	167008	ONA	1959
COYANOSA NE	PECOS	TX80	371	167039	N	1967
COYANOSA NORTH	PECOS	TX80	371	167070	OA	1963
COYANOSA SOUTH	PECOS	TX80	371	167101	ONA	1965
COYANOSA WEST	PECOS	TX80	371	167132	OA	1962
COYLE	PARKER	TX70	367	167163	N	1977
COYOTE	JIM HOGG	TX40	247	167349	O	1957
COYOTE EAST	JIM HOGG	TX40	247	167473	N	1984
COYOTE RIDGE	TAYLOR	TX70	441	014009	O	1991
COYOTE SOUTH	JIM HOGG	TX40	247	167504	O	1958
COYOTE VALLEY	HOWARD	TX80	227	014839	O	1994
COYOTE WEST	JIM HOGG	TX40	247	167535	ON	1987
COZY CORNER	FAYETTE	TX30	149	014010	N	1991
CRAB	MATAGORDA	TX30	321	167768	N	1969
CRABBS PRAIRIE	WALKER	TX30	471	167861	N	1966
CRACKER JACK	HOWARD	TX80	227	013359	OA	1989
CRACKERJACK	STONEWALL	TX70	433	167943	OA	1974
CRAFT	STEPHENS	TX70	429	011376	O	1986
CRAFT UPPER	STEPHENS	TX70	429	015383	N	1994
CRAFTON	WISE	TX90	497	167985	O	1950
CRAFTON NORTH	WISE	TX90	497	007042	N	1980
CRAFTON WEST	JACK	TX90	237	168016	ONA	1964
CRAIG RANCH	SHERMAN	TX95	421	005118	N	1983
CRAIG RANCH EAST	SHERMAN	TX10	421	016589	N	2000
CRAIGHEAD	EASTLAND	TX70	133	006105	ONA	1984
CRAIN	VICTORIA	TX20	469	168178	N	1978
CRAIN-KUNKEL	YOUNG	TX90	503	168202	O	1945
C-RANCH	ANDREWS	TX80	003	110671	O	1953
C-RANCH SOUTH	ANDREWS	TX80	003	000966	OA	1981
CRANDELL	PECOS	TX80	371	168326	O	1950
CRANDELL	STERLING	TX80	431	168326	OA	1953
CRANE	CRANE	TX80	103	168357	OA	1951
CRANE COWDEN	CRANE	TX80	103	168388	OA	1932
CRANE COWDEN	UPTON	TX75	461	168388	OA	1932
CRANE COWDEN SOUTH	CRANE	TX80	103	168419	O	1960
CRANE ISLAND SOUTH	NUECES	TX40	355	001008	ONA	1980
CRANE SE	CRANE	TX80	103	168481	O	1957
CRANE SOUTH	CRANE	TX80	103	168512	O	1948
CRANELL	REFUGIO	TX20	391	168574	N	1959
CRANFORD	JACK	TX90	237	168651	N	1979
CRANZ	LIVE OAK	TX20	297	168667	N	1957
CRASCO	COLORADO	TX30	089	016278	N	1996
CRASH	IRION	TX75	235	168682	OA	1976
CRASS	REFUGIO	TX20	391	005121	OA	1983
CRAVEN	LUBBOCK	TX85	303	168760	OA	1944
CRAVER	PARKER	TX70	367	168770	N	1977
CRAWAR	CRANE	TX80	103	168791	ONA	1954
CRAWAR	WARD	TX80	475	168791	ONA	1954
CRAWAR EAST	CRANE	TX80	103	168822	O	1958
CRAWAR NORTH	WARD	TX80	475	168828	ONA	1977
CRAWAR SOUTH	CRANE	TX80	103	168795	N	1979
CRAWAR WEST	WARD	TX80	475	168853	ONA	1964
CRAWFORD	COOKE	TX90	097	168884	OA	1977
CRAWFORD	EASTLAND	TX70	133	168884	OA	1981
CRAWFORD	MENARD	TX75	327	168884	N	1981
CRAWFORD	PALO PINTO	TX70	363	168884	N	1979
CRECY	TRINITY	TX30	455	008098	OA	1984
CREDO	STERLING	TX80	431	169070	OA	1962
CREDO EAST	STERLING	TX80	431	169101	ONA	1966
CREDO NORTH	STERLING	TX80	431	169132	OA	1968
CREDO SE	STERLING	TX80	431	169163	ONA	1967
CREDO WEST	GLASSCOCK	TX80	173	169178	ONA	1979
CREE	YOUNG	TX90	503	000535	N	1980
CREE-FLOWERS	ROBERTS	TX95	393	169194	ONA	1985
CREE-FLOWERS EAST	ROBERTS	TX95	393	169225	N	1961
CREE-STEPHENS	RUNNELS	TX75	399	169256	O	1953
CREE-SYKES	RUNNELS	TX75	399	169287	ONA	1950
CREE-SYKES EAST	RUNNELS	TX75	399	169318	O	1951
CREE-SYKES WEST	RUNNELS	TX75	399	169349	O	1960
CREGO	JONES	TX70	253	008887	OA	1985
CREIGHTON	HARDEMAN	TX90	197	005122	O	1986
CRENSHAW	COLEMAN	TX70	083	004314	OA	1983
CRESCENT	WHARTON	TX30	481	169504	N	1945
CRESCENT MOON	COLEMAN	TX70	083	007469	N	1983
CRESCENT WEST	WHARTON	TX30	481	169938	N	1975
CRESLENN	JONES	TX70	253	169969	OA	1955
CRESSON	CROCKETT	TX75	105	170000	O	1992
CRESSON FARM	PARKER	TX70	367	006585	N	1994
CRESSWELL	COLEMAN	TX70	083	170062	ONA	1953
CREST	OCHILTREE	TX95	357	170093	OA	1965
CREST SE	OCHILTREE	TX95	357	170124	O	1966
CRESTONIA	DUVAL	TX40	131	170186	OA	1952
CRESTONIA SOUTH	DUVAL	TX40	131	170217	ONA	1952
CRESTONIA SOUTH	JIM HOGG	TX40	247	170217	OA	1952
CRESWELL	YOUNG	TX90	503	003183	OA	1982
CREWS	REFUGIO	TX20	391	170372	N	1982
CREWS	RUNNELS	TX75	399	170372	OA	1946
CREWS NE	RUNNELS	TX75	399	012939	N	1988
CREWS SE	RUNNELS	TX75	399	170403	ONA	1966
CREWS SOUTH	RUNNELS	TX75	399	170434	OA	1952
CREWS SW	RUNNELS	TX75	399	170459	ONA	1977
CREWS WEST	RUNNELS	TX75	399	170465	ON	1951
CRICKET	HASKELL	TX70	207	010350	OA	1985
CRIM	WISE	TX90	497	170511	O	1973
CRIPPLE CREEK	THROCKMORTON	TX70	447	170728	OA	1973
CRISWELL NORTH	EASTLAND	TX70	133	009579	ON	1987
CRITTENDON	WINKLER	TX80	495	170868	ON	1968
CROCKER	LIVE OAK	TX20	297	170930	N	1997
CROCKETT	CROCKETT	TX75	105	170961	ONA	1938
CROCKETT	HOUSTON	TX60	225	170961	N	1984
CROCKETT	UPTON	TX75	461	170961	ONA	1938
CROCKETT EAST	CROCKETT	TX75	105	170992	O	1976
CROCKETT EAST	UPTON	TX75	461	170992	O	1953
CROFT	BEE	TX20	025	171085	ON	1960
CROMERA	SHACKELFORD	TX70	417	002041	OA	1982
CRON	CONCHO	TX75	095	171333	O	1961
CRONK	SHACKELFORD	TX70	417	008471	OA	1984
CROOKED BAYOU	LIBERTY	TX30	291	171364	ON	1994
CROOKED CREEK	JACK	TX90	237	171395	OA	1983
CROOKED LAKE	DIMMIT	TX10	127	171426	ON	1986
CROOKED LAKE	ZAVALA	TX10	507	171426	ON	1986
CROOM	COLEMAN	TX70	083	171519	OA	1954
CROSBY	HARRIS	TX30	201	171550	O	1954
CROSBY NORTH	HARRIS	TX30	201	000536	OA	1981
CROSS	GARZA	TX85	169	171581	OA	1956
CROSS CREEK	HARRIS	TX30	201	171674	N	1993
CROSS PLAINS NORTH	CALLAHAN	TX70	059	014744	ON	1993
CROSS TIE	KNOX	TX90	275	171922	OA	1964
CROSS TIE WEST	HASKELL	TX70	207	007808	OA	1984
CROSS TIE WEST	KNOX	TX90	275	007808	OA	1984
CROSS WEST	GRIMES	TX30	185	171937	O	1977
CROSSCUT	BROWN	TX70	049	171705	N	1950
CROSSETT	CRANE	TX80	103	171984	OA	1944
CROSSETT	UPTON	TX75	461	171984	OA	1944
CROSSETT EAST	CRANE	TX80	103	172000	O	1967
CROSSETT EAST	UPTON	TX75	461	172000	O	1967
CROSSETT NORTH	CRANE	TX80	103	172015	OA	1962
CROSSETT NORTH	UPTON	TX75	461	172015	OA	1962
CROSSETT SOUTH	CRANE	TX80	103	172046	O	1956
CROSSETT SOUTH	CROCKETT	TX75	105	172046	OA	1956
CROSSETT SOUTH	PECOS	TX80	371	172046	OA	1956
CROSSETT SOUTH	UPTON	TX75	461	172046	O	1956

Field Name	County Name	State Sub	Co Code	Field Code	Field Type	Disc Year
CROSSETT WEST	CRANE	TX80	103	172077	ONA	1962
CROSSMAN	ARCHER	TX90	009	172108	O	1955
CROSSMAN	CHEROKEE	TX60	073	172108	ONA	1984
CROSSMAN EAST	ARCHER	TX90	009	172139	O	1959
CROSSROADS	HARDEMAN	TX90	197	172170	OA	1984
CROSS-S-RANCH	ZAVALA	TX10	507	171860	ON	1982
CROTON	KING	TX85	269	172387	OA	1972
CROTON BREAKS	KING	TX85	269	012732	OA	1988
CROTON CREEK	DICKENS	TX85	125	172418	OA	1969
CROTON CREEK EAST	DICKENS	TX85	125	172422	OA	1969
CROTON CREEK SOUTH	DICKENS	TX85	125	172449	OA	1968
CROW	JONES	TX70	253	172511	OA	1951
CROW	WOOD	TX60	499	172511	OA	1976
CROWELL EAST	FOARD	TX90	155	172604	OA	1961
CROWELL NORTH	FOARD	TX90	155	172635	OA	1959
CROWELL SW	FOARD	TX90	155	172697	OA	1969
CROWN	TERRY	TX85	445	001011	OA	1981
CROWN EAST	ATASCOSA	TX10	013	172821	OA	1954
CROWTHER	MCMULLEN	TX10	311	172976	ONA	1915
CROWTHER NORTH	MCMULLEN	TX10	311	010351	O	1985
CRUM	JACK	TX90	237	173131	ONA	1980
CRUMP	THROCKMORTON	TX70	447	173193	OA	1956
CRUMPLER	CLAY	TX90	077	010352	O	1985
CRUSE	RUNNELS	TX75	399	173317	O	1963
CRUSHER	REEVES	TX80	389	173348	OA	1964
CRUTCHFIELD	DUVAL	TX40	131	173379	N	1957
CRUZ CREEK	POTTER	TX95	375	007850	O	1982
CRYSTAL	WEBB	TX40	479	173441	N	1984
CRYSTAL BEACH	GALVESTON	TX30	167	173472	ON	1976
CRYSTAL BEACH	OFFSHORE-STATE	TX05	990	173472	ON	1976
CRYSTAL CITY	DIMMIT	TX10	127	173492	ONA	1976
CRYSTAL CITY	ZAVALA	TX10	507	173492	ONA	1981
CRYSTAL FALLS	STEPHENS	TX70	429	173534	OA	1948
CRYSTAL FALLS EAST	STEPHENS	TX70	429	173540	ONA	1977
CUBA LIBRE	WEBB	TX40	479	014685	N	1993
CUBA LIBRE DEEP	WEBB	TX40	479	015907	N	1995
CUELLAR	ZAPATA	TX40	505	173891	ON	1957
CUELLAR WEST	ZAPATA	TX40	505	173922	N	1947
CUERNO LARGO	ECTOR	TX80	135	173953	OA	1992
CUERO SOUTH	DE WITT	TX20	123	173984	ONA	1981
CUESTA HILL	CROCKETT	TX75	105	007043	OA	1981
CULBERSON-WHITE	BROWN	TX70	049	174046	OA	1951
CULBERTSON	JONES	TX70	253	174077	OA	1950
CULLEN	WHARTON	TX30	481	000539	N	1979
CULLERS & BAILEY	JONES	TX70	253	000540	OA	1979
CULLUM	WILBARGER	TX90	487	174170	O	1955
CULP	COCHRAN	TX85	079	174201	OA	1955
CUMBERLAND	SHERMAN	TX95	421	174325	N	1993
CUMMING	PALO PINTO	TX70	363	014538	N	1993
CUMMING	STEPHENS	TX70	429	014538	ONA	1993
CUMMINS	ECTOR	TX80	135	174387	OA	1967
CUMMINS	MATAGORDA	TX30	321	174387	O	1953
CUMPLEANOS	ZAPATA	TX40	505	015908	N	1996
CUNDIFF	JACK	TX90	237	174418	ONA	1949
CUNDIFF NORTH	JACK	TX90	237	174449	ONA	1953
CUNDIFF NORTH	WISE	TX90	497	174449	ONA	1953
CUNDIFF SOUTH	JACK	TX90	237	174480	ONA	1957
CUNDIFF SW	JACK	TX90	237	174511	O	1960
CUNNINGHAM	CLAY	TX90	077	174542	N	1964
CUNNINGHAM	MONTAGUE	TX90	337	174542	O	1950
CUNNINGHAM RANCH	PECOS	TX80	371	011101	OA	1979
CUNNINGHAM RANCH NORTH	PECOS	TX80	371	001013	N	1979
CUNNINGHAM-HUBBARD	CALLAHAN	TX70	059	174548	N	1978
CURLEY	THROCKMORTON	TX70	447	174711	OA	1976
CURLEY SOUTH	THROCKMORTON	TX70	447	000541	OA	1980
CURREY	THROCKMORTON	TX70	447	174728	OA	1961
CURRIE	NAVARRO	TX50	349	174759	ONA	1921
CURRY & THORNTON	RUNNELS	TX75	399	006904	OA	1984
CURT WEAVER	JACK	TX90	237	174914	N	1954
CURTIS	THROCKMORTON	TX70	447	174945	OA	1951
CURTIS	ZAVALA	TX10	507	174945	N	1984
CURTIS MITCHELL	PALO PINTO	TX70	363	000542	N	1979
CURTIS SOUTH	THROCKMORTON	TX70	447	175007	OA	1969
CURT-ROY	GARZA	TX85	169	174883	OA	1955
CUSTARD	JACK	TX90	237	175379	ONA	1967
CUSTER CITY	COOKE	TX90	097	175421	OA	1983
CUTBIRTH	CALLAHAN	TX70	059	175720	OA	1947
CUTHAND SE	RED RIVER	TX60	387	175751	O	1953
CUTHBERTSON	DE WITT	TX20	123	013584	OA	1990
CUTTER	OCHILTREE	TX95	357	175813	N	1987
CUTTHROAT	PECOS	TX80	371	175875	N	1998
CUTTY SARK	RUNNELS	TX75	399	175906	OA	1957
CUTTY SARK NORTH	RUNNELS	TX75	399	175937	O	1965
CVL	CRANE	TX80	103	013844	OA	1991
CWWJ	WASHINGTON	TX30	477	009417	N	1984
CY PERKINS	YOUNG	TX90	503	176240	OA	1952
CYBER	YOUNG	TX90	503	010353	O	1985
CYCLONE	OFFSHORE-STATE	TX05	990	016202	N	1996
CYDNEY BRYNN	MARION	TX60	315	012149	O	1987
CYNTHIA	WICHITA	TX90	485	176302	OA	1950
CYPRESS	HARRIS	TX30	201	176333	ONA	1977
CYPRESS CREEK	NEWTON	TX30	351	176457	ON	1958
CYPRESS CREEK EAST	NEWTON	TX30	351	176488	N	1968
CYPRESS CREEK NORTH	NEWTON	TX30	351	176519	OA	1967
CYPRESS DEEP	HARRIS	TX30	201	014745	O	1993
CYPRESS SW	HARRIS	TX30	201	176736	N	1960
CYPRESS WEST	HARRIS	TX30	201	176740	N	1980
CYRIL	RUSK	TX60	401	176767	ONA	1964
CYRIL SOUTH	RUSK	TX60	401	176805	ON	1977
CYRIL WEST	RUSK	TX60	401	001016	N	1981
D & G	RUNNELS	TX75	399	177458	O	1962
D & L	YOUNG	TX90	503	177489	O	1966
D & M	RUNNELS	TX75	399	003043	O	1982
D A	PECOS	TX80	371	177418	ONA	1978
D A G	SHACKELFORD	TX70	417	014539	ON	1992
D B	SHACKELFORD	TX70	417	177551	OA	1969
D C	ARCHER	TX90	009	177582	O	1959
D C L	CLAY	TX90	077	007811	OA	1984
D C M	YOUNG	TX90	503	177613	OA	1971
D C R 79 SOUTH	DUVAL	TX40	131	177706	ONA	1970
D C R-55	DUVAL	TX40	131	177644	O	1962
D C R-79	DUVAL	TX40	131	177675	ONA	1948
D E B	GAINES	TX85	165	177737	OA	1952
D E B SE	GAINES	TX85	165	007961	OA	1998
D G	LIPSCOMB	TX95	295	005129	N	1983
D G J	JACK	TX90	237	003818	O	1983
D H	STEPHENS	TX70	429	010354	OA	1985
D H J	GRIMES	TX30	185	177756	ONA	1973
D H J	WALLER	TX30	473	177756	ONA	1973
D I F	SCURRY	TX85	415	177768	O	1964
D J	SHACKELFORD	TX70	417	177799	ONA	1964
D J S	CROCKETT	TX75	105	009205	OA	1984
D JACK	SHACKELFORD	TX70	417	011380	N	1981
D N S	DE WITT	TX20	123	177892	O	1959
D R S	EASTLAND	TX70	133	177901	ONA	1976
D R S SE	EASTLAND	TX70	133	007851	OA	1982
D S	PECOS	TX80	371	177910	N	1978
DABOVAL	WHARTON	TX30	481	177954	ONA	1944
DABOVAL NE	WHARTON	TX30	481	002043	N	1982
DACOSTA	VICTORIA	TX20	469	177930	N	1959
DAD WARNER	COTTLE	TX85	101	010355	OA	1985
DADDY SCHU	CHAMBERS	TX30	071	014214	N	1991
DAGG	LAVACA	TX20	285	178225	N	1974
DAGG NORTH	LAVACA	TX20	285	178228	N	1978
DAHL	BEE	TX20	025	178450	ONA	1953
DAHL-HOPE	HANSFORD	TX95	195	178453	OA	1973
DAHURD	WALKER	TX30	471	178481	O	1953
DAI	UPTON	TX75	461	007362	OA	1997
DAILY	YOUNG	TX90	503	178521	O	1957
DAISY DEAN	COLORADO	TX30	089	008473	N	1984
DAK	ARCHER	TX90	009	178574	OA	1983
DAK	HENDERSON	TX50	213	178574	O	1965
DAKIN	YOUNG	TX90	503	178605	OA	1954
DALANA	THROCKMORTON	TX70	447	008474	OA	1984
DALBY SPRINGS	BOWIE	TX60	037	178636	O	1952
DALE	BROWN	TX70	049	178698	ONA	1978
DALE ALLEN	MAVERICK	TX10	323	178700	N	1976
DALE-MCBRIDE	BASTROP	TX10	021	178760	OA	1927
DALE-MCBRIDE	CALDWELL	TX10	055	178760	OA	1927
DALLARDSVILLE	POLK	TX30	373	007810	ONA	1983
DALLAS	COLEMAN	TX70	083	178946	N	1980
DALLAS BRANCH	JASPER	TX30	241	011695	N	1987
DALLAS HUSKY	GOLIAD	TX20	175	179008	ONA	1953
DALLAS HUSKY DEEP	GOLIAD	TX20	175	179012	N	1972
DALLAS HUSKY EAST	GOLIAD	TX20	175	179039	N	1953
DALLAS HUSKY NE	GOLIAD	TX20	175	179070	ONA	1962
DALOU	LUBBOCK	TX85	303	179101	O	1970
DALSAM	ANDREWS	TX80	003	179121	OA	1973
DALSAM	GAINES	TX85	165	179121	OA	1973
DALTON	BORDEN	TX85	033	179132	OA	1958
DALTON	PALO PINTO	TX70	363	179132	N	1940
DALTON BEND	PALO PINTO	TX70	363	000545	ONA	1977
DALY	WISE	TX90	497	179256	ONA	1949
DALY	ZAVALA	TX10	507	179256	N	1980
DALY NORTH	WISE	TX90	497	179287	ONA	1954
DALZELL	BROWN	TX70	049	014442	OA	1992
DAMASCUS	ANGELINA	TX60	005	179303	N	1976
DAMASCUS	POLK	TX30	373	179303	N	1976
DAMERON	PECOS	TX80	371	179318	ONA	1961
DAMON MOUND	BRAZORIA	TX30	039	179442	ONA	1915
DAMON MOUND EAST	BRAZORIA	TX30	039	179473	OA	1953
DAMON MOUND SE	BRAZORIA	TX30	039	179504	O	1955
DAMSITE	LOVING	TX80	301	179523	N	1976
DAMSON	THROCKMORTON	TX70	447	179535	O	1969
DAMUTH	SAN JACINTO	TX30	407	000546	ONA	1979
DAMUTH NORTH	SAN JACINTO	TX30	407	179553	OA	1981
DAN	WILBARGER	TX90	487	179566	OA	1977
DAN A HUGHES	JIM HOGG	TX40	247	014215	N	1991
DAN A HUGHES	ZAPATA	TX40	505	014215	N	1991
DAN A HUGHES WEST	ZAPATA	TX40	505	015112	N	1992
DAN COBBS	MCMULLEN	TX10	311	004704	N	1994
DAN SULLIVAN	BROOKS	TX40	047	179597	ON	1944
DANA	ARCHER	TX90	009	179628	O	1961
DANA EAST	ARCHER	TX90	009	179632	OA	1978
DANBURY	BRAZORIA	TX30	039	179659	ONA	1987
DANBURY DOME	BRAZORIA	TX30	039	179690	ONA	1937
DANBURY DOME NORTH	BRAZORIA	TX30	039	179721	ONA	1952
DANBURY DOME WEST	BRAZORIA	TX30	039	003976	N	1983
DANBURY EAST	BRAZORIA	TX30	039	179752	OA	1967
DANBURY NORTH	BRAZORIA	TX30	039	179783	OA	1952
DANBURY NW	BRAZORIA	TX30	039	179793	ONA	1977
DANBURY RIDGE	BRAZORIA	TX30	039	011938	N	1987
DANBURY SOUTH	BRAZORIA	TX30	039	179814	N	1963
DANBURY SW	BRAZORIA	TX30	039	179845	ON	1953
DANCE	BRAZORIA	TX30	039	179876	N	1962
DANCE WEST	BRAZORIA	TX30	039	179897	N	1975
DAN-CHOATE	STEPHENS	TX70	429	012940	ONA	1991
DANCING BEAR	STEPHENS	TX70	429	010072	ONA	1988
DANDEN	HANSFORD	TX95	195	012941	N	1988
DANDY H WILKES	EASTLAND	TX70	133	014012	O	1991
DANFORTH	GOLIAD	TX20	175	179990	N	1978
DANGLE	COOKE	TX90	097	180062	OA	1943
DANI	PECOS	TX80	371	007044	OA	1982
DANIEL	FISHER	TX70	151	180093	OA	1977
DANIEL	HENDERSON	TX50	213	180093	O	1979
DANIEL	OCHILTREE	TX95	357	180093	ON	1955
DANIEL	PARKER	TX70	367	180093	N	1981
DANIEL O DRISCOLL	REFUGIO	TX20	391	180124	N	1964
DANIEL RANCH	VICTORIA	TX20	469	004906	N	1996
DANIELLE LEE	SHACKELFORD	TX70	417	015189	O	1994
DANIELS	YOUNG	TX90	503	180155	OA	1950
DANIELS RANCH	DE WITT	TX20	123	180186	N	1964
DANIELS RANCH SOUTH	DE WITT	TX20	123	002045	N	1982
DANITA WALKER	GAINES	TX85	165	012905	OA	1999
DANNELLY	CALDWELL	TX10	055	009201	OA	1985
DANTONE LONG	BEXAR	TX10	029	180372	OA	1965
DANVILLE	GREGG	TX60	183	180403	ONA	1959
DANVILLE	RUSK	TX60	401	180403	ONA	1959
DANVILLE EAST	GREGG	TX60	183	180418	N	1981
DANVILLE EAST	RUSK	TX60	401	180418	ON	1985
DANVILLE WEST	RUSK	TX60	401	003978	ONA	1982
DAPHNE	STEPHENS	TX70	429	006906	N	1984
DARBY	MILAM	TX10	331	180465	N	1985
DARCO SE	HARRISON	TX60	203	180511	N	1979

Field Name	County Name	State Sub	Co Code	Field Code	Field Type	Disc Year
DARDEN	ARCHER	TX90	009	180527	O	1951
DARDEN	LIPSCOMB	TX95	295	180527	OA	1982
DARE I	CONCHO	TX75	095	015857	O	1996
DARILEK	ARCHER	TX90	009	180589	O	1953
DARK HOLLOW	JONES	TX70	253	180651	ONA	1988
DARK HORSE	CONCHO	TX75	095	013846	OA	1991
DARLA	HOWARD	TX80	227	000166	OA	1996
DARLIN	CRANE	TX80	103	016279	O	1996
DARMER	WINKLER	TX80	495	180837	ONA	1964
DARMER NE	WINKLER	TX80	495	180847	OA	1978
DARNELL	BAYLOR	TX90	023	180992	O	1960
DARNER-HAMMON	JACK	TX90	237	181023	ONA	1961
DARREN	LIPSCOMB	TX95	295	181035	ONA	1979
DARREN SW	LIPSCOMB	TX95	295	010356	N	1985
DARRINGTON	BRAZORIA	TX30	039	181054	ONA	1983
DARROUZETT	LIPSCOMB	TX95	295	181085	ONA	1962
DARROUZETT NE	LIPSCOMB	TX95	295	181116	O	1968
DARROUZETT NW	LIPSCOMB	TX95	295	181147	OA	1965
DARROUZETT WEST	LIPSCOMB	TX95	295	009202	N	1985
DARSEY	ZAVALA	TX10	507	003979	N	1983
DARST CREEK	GUADALUPE	TX10	187	181209	ONA	1929
DASA	LIVE OAK	TX20	297	012943	N	1988
DASHER	DE WITT	TX20	123	015273	N	1994
DASKAM	HIDALGO	TX40	215	181364	ON	1949
DASKAM SOUTH	HIDALGO	TX40	215	181395	N	1955
DASKAM WEST	HIDALGO	TX40	215	003085	N	1982
DAUGHERTY	JONES	TX70	253	181426	OA	1950
DAUGHERTY EAST	JONES	TX70	253	181457	OA	1952
DAUME	ARCHER	TX90	009	181488	OA	1944
DAVAN	STONEWALL	TX70	433	181550	OA	1963
DAVAN SOUTH	FISHER	TX70	151	012734	OA	1988
DAVENPORT	COKE	TX75	081	181612	O	1949
DAVENPORT	EASTLAND	TX70	133	181612	OA	1984
DAVENPORT	JACK	TX90	237	181612	ONA	1961
DAVENPORT	WISE	TX90	497	181612	ONA	1956
DAVES	ARCHER	TX90	009	181860	OA	1970
DAVES	WICHITA	TX90	485	181860	OA	1970
DAVID	COKE	TX75	081	181891	O	1955
DAVID JR	THROCKMORTON	TX70	447	014152	N	1991
DAVID-ERIC	RUNNELS	TX75	399	006275	OA	1984
DAVID-ERIC	TAYLOR	TX70	441	006275	OA	1984
DAVID-GAIL	ANDERSON	TX60	001	008687	N	1984
DAVIDSON	WICHITA	TX90	485	182015	OA	1943
DAVIDSON CHAPEL	HARRISON	TX60	203	182046	OA	1961
DAVIDSON FARM	YOUNG	TX90	503	182083	OA	1972
DAVIDSON RANCH	CROCKETT	TX75	105	182108	ONA	1980
DAVIE	BEXAR	TX10	029	005130	OA	1983
DAVIS	ATASCOSA	TX10	013	182170	OA	1983
DAVIS	EASTLAND	TX70	133	182170	N	1979
DAVIS	RUNNELS	TX75	399	182170	O	1951
DAVIS	STEPHENS	TX70	429	182170	N	1979
DAVIS	UPTON	TX75	461	182170	ONA	1950
DAVIS	WEBB	TX40	479	182170	ONA	1962
DAVIS	YOUNG	TX90	503	182170	ONA	1946
DAVIS	ZAPATA	TX40	505	182170	ONA	1962
DAVIS CREEK	LIMESTONE	TX50	293	182294	N	1983
DAVIS DRAW	OCHILTREE	TX95	357	010250	N	1985
DAVIS HILL	LIBERTY	TX30	291	182356	O	1955
DAVIS RANCH	SHACKELFORD	TX70	417	182449	ONA	1957
DAVIS RIBBLE	YOUNG	TX90	503	010358	OA	1985
DAVIS SOUTH	ZAPATA	TX40	505	182542	ONA	1972
DAVIS-BELL	COLEMAN	TX70	083	182201	OA	1952
DAVIS-TAYLOR	TAYLOR	TX70	441	182573	O	1958
DAVIS-WATSON	COLEMAN	TX70	083	182604	OA	1961
DAV-MAG	CLAY	TX90	077	181519	O	1956
DAVO	LAVACA	TX20	285	014915	N	1993
DAVSUN	SHELBY	TX60	419	008101	N	1982
DAVY	KARNES	TX20	255	182635	ONA	1962
DAVY CROCKETT	HOUSTON	TX60	225	182666	O	1976
DAVY CROCKETT	ZAPATA	TX40	505	182666	OA	1955
DAVY CROCKETT NE	HOUSTON	TX60	225	013673	OA	1991
DAW-CON	SHACKELFORD	TX70	417	182697	OA	1955
DAW-DEN	BORDEN	TX85	033	008475	OA	1984
DAWKINS	JACK	TX90	237	182712	OA	1978
DAWN	FRIO	TX10	163	182728	O	1963
DAWN G	GARZA	TX85	169	012944	OA	1988
DAWS	THROCKMORTON	TX70	447	182759	OA	1948
DAWS	YOUNG	TX90	503	182759	ONA	1948
DAWSON	CRANE	TX80	103	182790	OA	1955
DAWSON - CONWAY	SHACKELFORD	TX70	417	003153	N	1982
DAWSON EAST	CRANE	TX80	103	182827	OA	1974
DAWSON SOUTH	CRANE	TX80	103	182852	OA	1969
DAY	GUADALUPE	TX10	187	182883	O	1940
DAY	MADISON	TX30	313	182883	ONA	1948
DAY & GRIFFIN	EASTLAND	TX70	133	182914	ONA	1953
DAY RANCH	COLEMAN	TX70	083	003184	N	1980
DAY SOUTH	MADISON	TX30	313	183007	ONA	1981
DAYBREAK	STEPHENS	TX70	429	003980	ONA	1983
DAY-HARDING	STEPHENS	TX70	429	007853	OA	1982
DAYS CHAPEL	ANDERSON	TX60	001	183069	ON	1957
DAYTON NORTH	LIBERTY	TX30	291	183162	ONA	1905
DBO	RUNNELS	TX75	399	006486	N	1999
D-C 176	SHACKELFORD	TX70	417	000543	N	1979
DCZ	NOLAN	TX70	353	010359	O	1985
D-D-C	ARCHER	TX90	009	177722	OA	1973
DDD	HOWARD	TX80	227	014540	O	1993
DE BUSK	COLEMAN	TX70	083	183558	OA	1955
DE GARCIA	DUVAL	TX40	131	183589	ONA	1963
DE GEURIN	COOKE	TX90	097	183620	OA	1955
DE JORIA	ZAVALA	TX10	507	016280	N	1996
DE LATE CHARCO	BROOKS	TX40	047	183682	N	1957
DE LEON	COMANCHE	TX70	093	183713	N	1950
DE LEON NORTH	COMANCHE	TX70	093	000547	ONA	1985
DE LUNA	DUVAL	TX40	131	003820	ONA	1983
DE PAUL	CROCKETT	TX75	105	183744	ON	1950
DE PINE	VICTORIA	TX20	469	183775	O	1950
DE RENNE	CONCHO	TX75	095	014916	O	1994
DE SPAIN	WEBB	TX40	479	183837	ON	1953
DE SPAIN NORTH	WEBB	TX40	479	183868	O	1956
DE SPAIN SE	WEBB	TX40	479	183899	ONA	1963
DE SPAIN SOUTH	WEBB	TX40	479	183930	O	1953
DE WITT	PALO PINTO	TX70	363	183961	N	1959
DE ZAVALA	HARRIS	TX30	201	002220	N	1999
DEAD DOG	HARDEMAN	TX90	197	002048	OA	1982
DEAD HORSE CREEK	EASTLAND	TX70	133	184023	ONA	1978
DEADMAN DRAW	CALLAHAN	TX70	059	008476	N	1984
DEADWOOD	GLASSCOCK	TX80	173	184104	OA	1977
DEADWOOD SOUTH	GLASSCOCK	TX80	173	001019	OA	1980
DEADWOOD WEST	GLASSCOCK	TX80	173	000116	OA	1979
DEAN	RUNNELS	TX75	399	184116	OA	1981
DEAN EAST	CLAY	TX90	077	007048	OA	1982
DEAN LAKE	MONTGOMERY	TX30	339	000548	N	1980
DEAN RANCH	TERRELL	TX75	443	007049	ON	1995
DEAN WEST	COCHRAN	TX85	079	012946	O	1989
DEANA FAY	SHACKELFORD	TX70	417	003185	OA	1982
DEANIE B	RUNNELS	TX75	399	014639	O	1993
DEANN	STEPHENS	TX70	429	007855	N	1982
DEANVILLE SOUTH	BURLESON	TX30	051	003821	OA	1983
DEARING	JACK	TX90	237	184271	ONA	1953
DEARING SE	JACK	TX90	237	184302	O	1956
DEATON	ARCHER	TX90	009	184364	O	1955
DEATON	PALO PINTO	TX70	363	184364	N	1959
DEATS	YOUNG	TX90	503	184395	OA	1957
DEB	SCHLEICHER	TX75	413	003823	OA	1983
DEBBIE B	LIVE OAK	TX20	297	010360	N	1985
DEBBY	MCMULLEN	TX10	311	002049	ONA	1980
DEBBYE J	SHACKELFORD	TX70	417	000549	N	1979
DEBERRY	PANOLA	TX60	365	008477	ONA	1989
DEBERRY NORTH	PANOLA	TX60	365	010361	ONA	1990
DEBERRY NW	PANOLA	TX60	365	010362	OA	1985
DEBERRY SW	PANOLA	TX60	365	006344	ONA	1983
DEBERRY WEST	PANOLA	TX60	365	009203	N	1985
DEBORAH	BROWN	TX70	049	184519	OA	1952
DEBORAH LYNN	HARRISON	TX60	203	012152	O	1987
DEBRA	HOCKLEY	TX85	219	184547	OA	1977
DEBRA A	VAN ZANDT	TX50	467	013208	N	1989
DEBRA ANN	SHACKELFORD	TX70	417	184550	ONA	1972
DECATUR	WISE	TX90	497	184612	ONA	1958
DECATUR EAST	WISE	TX90	497	000103	N	1981
DECATUR NORTH	WISE	TX90	497	184705	O	1957
DECATUR SOUTH	WISE	TX90	497	184767	N	1958
DECATUR WEST	WISE	TX90	497	184798	N	1959
DECK	STERLING	TX80	431	185007	ONA	1972
DECKER	ARCHER	TX90	009	185015	OA	1958
DECKER SWITCH	HARRIS	TX30	201	185036	O	1984
DECKER SWITCH	HOUSTON	TX60	225	185036	ONA	1981
DECKER SWITCH SE	HOUSTON	TX60	225	009418	N	1984
DECKERS PRAIRIE	HARRIS	TX30	201	185046	ONA	1981
DECKERS PRAIRIE	MONTGOMERY	TX30	339	185046	ONA	1981
DECKERS PRAIRIE SOUTH	HARRIS	TX30	201	185077	ONA	1951
DECKERS PRAIRIE SOUTH	MONTGOMERY	TX30	339	185077	ONA	1951
DECLEVA	STEPHENS	TX70	429	185108	ONA	1956
DECO	COLEMAN	TX70	083	000550	OA	1979
DEE	MARTIN	TX80	317	013126	OA	1989
DEE CEE	JACK	TX90	237	000551	ON	1981
DEE DAVENPORT	STARR	TX40	427	185139	ON	1947
DEEMAR	PECOS	TX80	371	004371	OA	1983
DEEP CREEK	SHACKELFORD	TX70	417	185232	ONA	1984
DEEP DOWN RANCH	HOOD	TX70	221	185246	OA	1978
DEEP MUD	MAVERICK	TX10	323	185400	O	1977
DEEP RIVER	PALO PINTO	TX70	363	185418	N	1981
DEEP ROCK	ANDREWS	TX80	003	185449	OA	1929
DEEP ROCK SOUTH	ANDREWS	TX80	003	185480	OA	1961
DEER	CLAY	TX90	077	185511	O	1953
DEER CANYON	TERRELL	TX75	443	015493	ON	1995
DEER CREEK	CLAY	TX90	077	185542	OA	1982
DEER CREEK	FALLS	TX50	145	185542	OA	1950
DEER CREEK EAST	CLAY	TX90	077	009419	OA	1984
DEER CREEK SE	CLAY	TX90	077	002984	OA	1980
DEER CROSSING	THROCKMORTON	TX70	447	185655	N	1978
DEER PARK	HARRIS	TX30	201	185790	O	1954
DEER RIDGE	STEPHENS	TX70	429	185821	N	1959
DEER SWAMP	PANOLA	TX60	365	185852	O	1966
DEES	JACK	TX90	237	186193	ONA	1952
DEES NE	JACK	TX90	237	186224	OA	1957
DEHONEY	CLAY	TX90	077	186574	OA	1972
DEIKE	RUNNELS	TX75	399	186620	OA	1960
DEJAY	DUVAL	TX40	131	186658	ONA	1955
DEJAY DEEP	DUVAL	TX40	131	014153	N	1991
DEJAY NORTH	DUVAL	TX40	131	003590	ON	1982
DEL GRULLO	KLEBERG	TX40	273	186720	ON	1954
DEL MAR	WEBB	TX40	479	001021	N	1981
DEL MONTE	ZAVALA	TX10	507	186751	ONA	1947
DEL MONTE NORTH	ZAVALA	TX10	507	186782	N	1961
DELANEY	HASKELL	TX70	207	186925	N	1983
DELANEY	SMITH	TX60	423	186925	OA	1972
DELANEY BRANCH	ANDERSON	TX60	001	015831	O	1992
DELANEY'S DELIGHT	NOLAN	TX70	353	015964	O	1996
DELANO	EASTLAND	TX70	133	002959	N	1977
DELASA	EASTLAND	TX70	133	007812	OA	1984
DELAWARE BEND	COOKE	TX90	097	186968	ONA	1981
DELAWARE BEND NORTH	COOKE	TX90	097	003824	OA	1982
DELAWARE BEND NORTH	GRAYSON	TX90	181	003824	OA	1982
DELAY	BROWN	TX70	049	007856	OA	1982
DELESSELINE	COLORADO	TX30	089	008688	OA	1984
DELHI NE	HARRIS	TX30	201	007813	N	1983
DELHI NORTH	HARRIS	TX30	201	187123	ONA	1949
DELHI NW	HARRIS	TX30	201	007473	N	1984
DELIAD	DE WITT	TX20	123	187278	O	1965
DELIGHT	CALLAHAN	TX70	059	187293	OA	1976
DELL	CRANE	TX80	103	187309	OA	1956
DELLE	SHACKELFORD	TX70	417	008480	OA	1984
DELLWOOD	SUTTON	TX75	435	187495	N	1967
DELMITA	STARR	TX40	427	187517	ON	1975
DELONG	STEPHENS	TX70	429	187526	ONA	1954
DELORES	WILSON	TX10	493	187557	O	1954
DELRAY	BROWN	TX70	049	187622	OA	1979
DELRAY	STONEWALL	TX70	433	187622	OA	1977
DELRAY EAST	STONEWALL	TX70	433	187623	OA	1979
DELROSE	UPSHUR	TX60	459	187625	ONA	1985
DELROY	THROCKMORTON	TX70	447	187634	OA	1977
DELSTRAT	WARD	TX80	475	187650	OA	1958
DELSTRAT	WINKLER	TX80	495	187650	OA	1958
DELTA	COLEMAN	TX70	083	187681	ONA	1985
DELTA	STEPHENS	TX70	429	187681	OA	1952
DELTA SOUTH	BROWN	TX70	049	006763	OA	1984

Field Name	County Name	State Sub	Co Code	Field Code	Field Type	Disc Year
DEMAND	OCHILTREE	TX95	357	187836	N	1984
DEMERE	TOM GREEN	TX75	451	187880	N	1976
DEMOSS	ARCHER	TX90	009	187929	OA	1949
DEMOSS NE	ARCHER	TX90	009	187960	OA	1955
DEMPSEY CREEK	GAINES	TX85	165	187991	OA	1955
DEMPSEY CREEK	NEWTON	TX30	351	187991	ONA	1986
DEMPSTER	CROCKETT	TX75	105	003186	N	1982
DENARD	MENARD	TX75	327	002054	OA	1982
DENHAWKEN	WILSON	TX10	493	188115	ONA	1953
DENIKE-TOM PHILLIPS	BRAZORIA	TX30	039	016282	N	1997
DENIS	TOM GREEN	TX75	451	008769	OA	1985
DENISON	SUTTON	TX75	435	188146	N	1962
DENISON SOUTH	GRAYSON	TX90	181	188177	OA	1964
DENMAN	MATAGORDA	TX30	321	188208	O	1956
DENMAN-LEMKE	VICTORIA	TX20	469	011939	N	1985
DENNIS	JACK	TX90	237	188301	OA	1983
DENNIS SW	HOOD	TX70	221	000553	N	1977
DENNIS SW	PARKER	TX70	367	000553	N	1977
DENNIS WEST	PARKER	TX70	367	007857	N	1982
DENNY	BORDEN	TX85	033	188363	OA	1980
DENNY	FALLS	TX50	145	188363	ON	1972
DENNY BOWLES	HARRISON	TX60	203	010367	N	1985
DENSON	CLAY	TX90	077	188518	O	1955
DENT INGRAM	DIMMIT	TX10	127	188549	OA	1967
DENTLER	VICTORIA	TX20	469	003187	N	1982
DENTON	CALLAHAN	TX70	059	188580	OA	1950
DENTON A	THROCKMORTON	TX70	447	011388	OA	1987
DENTON CREEK	MONTAGUE	TX90	337	188611	O	1954
DENTON CREEK NORTH	MONTAGUE	TX90	337	188642	OA	1964
DENVER	MONTAGUE	TX90	337	188797	OA	1943
DERBY	YOUNG	TX90	503	189262	ONA	1985
DERMOTT	SCURRY	TX85	415	189293	O	1949
DEROEN	DAWSON	TX85	115	007051	OA	1981
DEROEN SOUTH	DAWSON	TX85	115	009420	OA	1985
DERON	RED RIVER	TX60	387	008104	O	1982
DERRICK BACON	WILSON	TX10	493	002056	OA	1980
DERRY	DUVAL	TX40	131	189355	N	1951
DESDEMONA	COMANCHE	TX70	093	189417	OA	1918
DESDEMONA	EASTLAND	TX70	133	189417	OA	1918
DESDEMONA	ERATH	TX70	143	189417	OA	1918
DESDEMONA EAST	ERATH	TX70	143	189448	ONA	1967
DESDEMONA M	EASTLAND	TX70	133	000554	OA	1980
DESDEMONA NORTH	EASTLAND	TX70	133	003825	ONA	1980
DESPARADO	WEBB	TX40	479	009384	N	1985
DESPERADO	MIDLAND	TX80	329	008690	OA	1984
DESTINO	DUVAL	TX40	131	013469	N	1989
DEU PREE	WOOD	TX60	499	189696	OA	1951
DEU PREE NORTH	WOOD	TX60	499	189727	O	1964
DEUCE	SAN JACINTO	TX30	407	189731	N	1974
DEUPREE	BEXAR	TX10	029	189739	O	1936
DEVCON	LIVE OAK	TX20	297	189745	N	1976
DEVERS	LIBERTY	TX30	291	006106	ONA	1984
DEVERS SOUTH	LIBERTY	TX30	291	006538	OA	1984
DEVIL	JEFFERSON	TX30	245	002057	ON	1993
DEVILBISS	LEE	TX30	287	011389	OA	1987
DEVILLIER	CHAMBERS	TX30	071	189751	N	1975
DEVILS COURTHOUSE	TOM GREEN	TX75	451	189789	O	1955
DEVILS POCKET	NEWTON	TX30	351	189882	ON	1976
DEVILS POCKET WEST	NEWTON	TX30	351	008105	OA	1983
DEVILS RIVER	VAL VERDE	TX10	465	189913	ONA	1959
DEVILS RUN	REFUGIO	TX20	391	001023	ONA	1981
DEVILS WATER HOLE	MCMULLEN	TX10	311	189944	ONA	1969
DEVIOUS RIDGE	TAYLOR	TX70	441	003188	O	1983
DEW	FREESTONE	TX50	161	003189	N	1982
DEWEBER	JACK	TX90	237	190081	OA	1975
DEWEES	WILSON	TX10	493	190089	O	1978
DEWEY	CALHOUN	TX20	057	190130	N	1959
DEWEY	EASTLAND	TX70	133	190130	ONA	1976
DEWEY LAKE	GLASSCOCK	TX80	173	000299	ONA	1981
DEWEY LAKE	HOWARD	TX80	227	000299	ONA	1981
DEWEY LAKE EAST	GLASSCOCK	TX80	173	002058	ONA	1982
DEWEY LAKE SOUTH	GLASSCOCK	TX80	173	003826	OA	1983
DEWEYVILLE	NEWTON	TX30	351	190223	N	1963
DEWEYVILLE SOUTH	NEWTON	TX30	351	016285	N	1997
DEWEYVILLE WEST	NEWTON	TX30	351	000153	N	1980
DEWVILLE	GONZALES	TX10	177	007816	OA	1984
DEXTER	COOKE	TX90	097	190316	OA	1963
DEXTER EAST	COOKE	TX90	097	190347	OA	1975
DEXTER NW	COOKE	TX90	097	190378	OA	1966
DEXTER SOUTH	COOKE	TX90	097	015852	O	1996
DEXTER SW	COOKE	TX90	097	190409	OA	1965
DEXTER WEST	COOKE	TX90	097	190440	OA	1976
D-H-B	RUNNELS	TX75	399	177463	OA	1974
DIAL	GOLIAD	TX20	175	190712	ON	1983
DIAL	GRAYSON	TX90	181	190712	OA	1955
DIAL	SHACKELFORD	TX70	417	190712	OA	1968
DIAL EAST	GOLIAD	TX20	175	190743	N	1965
DIAL SOUTH	GOLIAD	TX20	175	013209	N	1989
DIAL WEST	GOLIAD	TX20	175	190774	O	1963
DIAMANTE	GAINES	TX85	165	015558	O	1995
DIAMOND	ARCHER	TX90	009	190805	OA	1985
DIAMOND -M-	BORDEN	TX85	033	191022	OA	1940
DIAMOND -M-	SCURRY	TX85	415	191022	OA	1940
DIAMOND MAG	CHEROKEE	TX60	073	191026	N	1976
DIAMOND T	LIVE OAK	TX20	297	008481	N	1984
DIAMOND T EAST	LIVE OAK	TX20	297	010368	N	1985
DIAMOND T SW	LIVE OAK	TX20	297	008482	N	1984
DIAMONDBACK	WEBB	TX40	479	013127	N	1985
DIAMOND-BOLUM	BURLESON	TX30	051	002222	O	1998
DIANA	JONES	TX70	253	191177	OA	1957
DIANE	THROCKMORTON	TX70	447	191208	OA	1955
DIANE D	YOUNG	TX90	503	009204	N	1985
DIAZ	ERATH	TX70	143	191239	N	1971
DICEY	PARKER	TX70	367	191363	ONA	1983
DICEY NORTH	PARKER	TX70	367	000557	N	1978
DICEY SOUTH	PARKER	TX70	367	000258	N	1980
DICK RICHARDSON	RUNNELS	TX75	399	191394	OA	1962
DICK SCOTT	THROCKMORTON	TX70	447	191425	OA	1951
DICK WYATT	EASTLAND	TX70	133	003827	N	1983
DICKENSON	JACK	TX90	237	191471	OA	1982
DICKERSON	PALO PINTO	TX70	363	010369	N	1985
DICKIBIRD	JACK	TX90	237	004627	N	1983
DICKIE	THROCKMORTON	TX70	447	191518	OA	1949
DICKIE RANCH	STEPHENS	TX70	429	006107	OA	1983
DICKINSON	GALVESTON	TX30	167	191549	ONA	1934
DICKINSON DEEP	GALVESTON	TX30	167	191580	ONA	1956
DICKINSON NE	GALVESTON	TX30	167	191642	OA	1953
DICKINSON NW	CHEROKEE	TX60	073	191652	N	1976
DICKINSON NW	GALVESTON	TX30	167	191652	N	1975
DICKINSON SE	GALVESTON	TX30	167	191673	ONA	1956
DICKSON	NOLAN	TX70	353	191766	OA	1961
DIEBEL	DE WITT	TX20	123	003541	ON	1993
DIEGO	DUVAL	TX40	131	191828	O	1949
DIETZ	MCCULLOCH	TX75	307	191890	OA	1957
DIETZ EAST	MCCULLOCH	TX75	307	015858	O	1996
DIGGER	RUSK	TX60	401	015516	O	1993
DILL EAST	WILBARGER	TX90	487	192014	OA	1956
DILLARD	BROWN	TX70	049	192107	OA	1982
DILLARD	CLAY	TX90	077	192107	O	1953
DILLARD	YOUNG	TX90	503	192107	O	1946
DILLARD SE	CLAY	TX90	077	192138	ONA	1966
DILLARD SE	JACK	TX90	237	192138	OA	1966
DILLARD SOUTH	CLAY	TX90	077	192169	OA	1965
DILLARD SW	CLAY	TX90	077	192200	ONA	1967
DILLARD SW	JACK	TX90	237	192200	ONA	1967
DILLARD WEST	CLAY	TX90	077	192231	ONA	1965
DILLER	CALLAHAN	TX70	059	192262	N	1991
DILLER	SHACKELFORD	TX70	417	192262	OA	1968
DILLER BLANTON	SHACKELFORD	TX70	417	003190	OA	1983
DILLER NORTH	SHACKELFORD	TX70	417	192274	OA	1974
DILLER WEST	SHACKELFORD	TX70	417	192283	OA	1970
DILLEY	FRIO	TX10	163	192293	OA	1976
DILLEY	HANSFORD	TX95	195	192293	OA	1962
DILLIE	YOAKUM	TX85	501	015885	O	1997
DILLON	EASTLAND	TX70	133	008483	N	1984
DILLON	PARKER	TX70	367	008483	N	1984
DILWORTH	MCMULLEN	TX10	311	192448	ON	1968
DILWORTH RANCH	MCMULLEN	TX10	311	192510	ONA	1950
DILWORTH RANCH NE	MCMULLEN	TX10	311	011701	N	1987
DILWORTH RANCH NORTH	MCMULLEN	TX10	311	005139	ONA	1984
DILWORTH SE	MCMULLEN	TX10	311	192541	ONA	1972
DILWORTH SOUTH	GONZALES	TX10	177	002060	OA	1981
DI-MAR	PECOS	TX80	371	190456	N	1978
DIME BOX	LEE	TX30	287	192587	OA	1983
DIMMIT NE	LOVING	TX80	301	007052	OA	1982
DIMMITS ISLAND	NUECES	TX40	355	192696	ON	1971
DIMMITT	LOVING	TX80	301	192665	OA	1957
DIMOCK	KNOX	TX90	275	192727	N	1965
DIMOCK	MONTAGUE	TX90	337	192727	OA	1961
DIMPKIN	PALO PINTO	TX70	363	000561	N	1981
DINERO	LIVE OAK	TX20	297	192851	O	1955
DINERO EAST	LIVE OAK	TX20	297	192882	ON	1977
DINERO NORTH	LIVE OAK	TX20	297	192913	N	1957
DINERO WEST	LIVE OAK	TX20	297	192944	ONA	1961
DING DONG	HARDEMAN	TX90	197	006539	O	1984
DINKINS	LEON	TX50	289	006989	N	1999
DINN	DUVAL	TX40	131	193099	ONA	1949
DINN DEEP	DUVAL	TX40	131	012511	N	1988
DINN SW	DUVAL	TX40	131	193130	N	1957
DINN SW	WEBB	TX40	479	193130	N	1957
DINSMOOR	ATASCOSA	TX10	013	193161	OA	1952
DIPPEL	HASKELL	TX70	207	193223	OA	1956
DIRKS	BEE	TX20	025	193285	ONA	1934
DIRKS	COLEMAN	TX70	083	193285	N	1979
DIRTY JACK	SCHLEICHER	TX75	413	016571	OA	2000
DISCOVERY	SCHLEICHER	TX75	413	007053	OA	1980
DISHMAN	CLAY	TX90	077	193316	O	1967
DISMUKES	WILSON	TX10	493	193347	OA	1963
DITTMAN	PECOS	TX80	371	193452	N	1975
DIVERSE	THROCKMORTON	TX70	447	000562	OA	1981
DIVERSE-BENNETT	PARKER	TX70	367	001026	N	1981
DIVIDE	NOLAN	TX70	353	193471	OA	1953
DIVIDE EAST	NOLAN	TX70	353	193564	OA	1982
DIVIDE SE	NOLAN	TX70	353	008691	OA	1984
DIVOT	FRIO	TX10	163	193688	O	1948
DIX RANCH	WEBB	TX40	479	008108	N	1982
DIXIE	MILAM	TX10	331	193812	OA	1985
DIXIE COURTIN	TRINITY	TX30	455	013849	N	1990
DIXIE DRIVE	SMITH	TX60	423	008485	OA	1984
DIXIELAND	REEVES	TX80	389	193967	ONA	1948
DIXIELAND SW	REEVES	TX80	389	006908	N	1984
DIXON	MITCHELL	TX80	335	193998	OA	1953
DIXON-LAWLIS	FISHER	TX70	151	000563	OA	1981
DIXROY	BROOKS	TX40	047	001027	N	1977
D-K	WILBARGER	TX90	487	177830	O	1954
DKH	COLEMAN	TX70	083	014746	N	1993
D-L-S	HOCKLEY	TX85	219	177861	OA	1953
DMR	JACKSON	TX20	239	014917	N	1994
DOAN	WILBARGER	TX90	487	194441	O	1956
DOBBIN	MONTGOMERY	TX30	339	000564	N	1980
DOBBIN SOUTH	MONTGOMERY	TX30	339	194497	N	1972
DOBBIN SW	MONTGOMERY	TX30	339	194499	N	1973
DOBERVICH	HARTLEY	TX95	205	009421	OA	1984
DOBROWOLSKI	ATASCOSA	TX10	013	011102	OA	1987
DOBSON	FRIO	TX10	163	194534	OA	1953
DOC	JIM HOGG	TX40	247	194658	N	1949
DOC BUDDY	CROCKETT	TX75	105	003684	N	1999
DOCE PIEDRAS	WHARTON	TX30	481	004320	N	1998
DOCKREY	MITCHELL	TX80	335	194689	OA	1949
DOCKUM CREEK	DICKENS	TX85	125	014092	O	1991
DOCTOR	FREESTONE	TX50	161	013470	N	1989
DOCTORS EAST	ZAVALA	TX10	507	004630	N	1982
DODD	WHEELER	TX95	483	007474	N	1983
DODGION	NOLAN	TX70	353	000565	OA	1980
DODIER	ZAPATA	TX40	505	013806	N	1990
DODSON	CONCHO	TX75	095	194844	O	1940
DODSON	MONTAGUE	TX90	337	194844	OA	1940
DODSON SW	CONCHO	TX75	095	194906	ONA	1964
DODSON SW	MENARD	TX75	327	194906	ONA	1964
DOEHRMANN	DE WITT	TX20	123	195030	ON	1973
DOEHRMANN NORTH	DE WITT	TX20	123	195061	ONA	1962
DOERING RANCH	FRIO	TX10	163	195092	ONA	1948
DOG LEG	HARDEMAN	TX90	197	014919	O	1994
DOG ROBBER	DUVAL	TX40	131	015088	N	1994

Field Name	County Name	State Sub	Co Code	Field Code	Field Type	Disc Year
DOGGIE	BAYLOR	TX90	023	195526	O	1952
DOGWOOD	ANDERSON	TX60	001	195681	O	1951
DOHMANN	GOLIAD	TX20	175	011103	N	1987
DOLAN	LIVE OAK	TX20	297	003766	N	1981
DOLEN	LIBERTY	TX30	291	009585	N	1982
DOLLAR POINT	GALVESTON	TX30	167	191885	N	1976
DOLLARHIDE	ANDREWS	TX80	003	195898	OA	1945
DOLLARHIDE EAST	ANDREWS	TX80	003	195929	OA	1949
DOLLARHIDE NE	ANDREWS	TX80	003	195960	OA	1965
DOLLARHIDE SE	ANDREWS	TX80	003	013850	OA	1991
DOLLIE ADAMS	THROCKMORTON	TX70	447	196022	OA	1950
DOLLIE SMITH	YOUNG	TX90	503	196053	OA	1956
DOLLY	NEWTON	TX30	351	196115	ON	1956
DOLLY WEST	JASPER	TX30	241	008109	O	1982
DOLORES	SHACKELFORD	TX70	417	196162	O	1994
DOLORES CREEK	WEBB	TX40	479	187560	N	1979
DOLORES CREEK SOUTH	WEBB	TX40	479	012154	N	1980
DOLPH	SHACKELFORD	TX70	417	196208	ONA	1983
DOLPHIN	ECTOR	TX80	135	016465	O	1999
DOME	BROWN	TX70	049	196425	OA	1977
DOMINEY	COMANCHE	TX70	093	008487	ONA	1985
DOMINION	TERRY	TX85	445	001028	OA	1979
DOMINO	RED RIVER	TX60	387	015515	O	1995
DOMINY-LYDICK	COLEMAN	TX70	083	196611	OA	1954
DON	RUNNELS	TX75	399	196642	OA	1954
DON	YOUNG	TX90	503	196642	O	1967
DON HART	PALO PINTO	TX70	363	196680	OA	1973
DON PFLUGER	CONCHO	TX75	095	014642	O	1993
DON TOMAS	KENEDY	TX40	261	196694	N	1974
DON TOWNES	RED RIVER	TX60	387	015948	O	1996
DON WOODY	STARR	TX40	427	196704	N	1970
DONAHO	WILSON	TX10	493	196735	O	1968
DONAHOO	REEVES	TX80	389	003192	OA	1982
DONELSON	MIDLAND	TX80	329	196859	OA	1984
DONHAM	CROCKETT	TX75	105	196921	ONA	1964
DONIE	FREESTONE	TX50	161	196933	N	1978
DONNA	HIDALGO	TX40	215	197076	ONA	1950
DONNA	LOVING	TX80	301	197076	O	1983
DONNA	SHACKELFORD	TX70	417	197076	N	1978
DONNA BUCHANAN	HIDALGO	TX40	215	179079	N	1978
DONNA GAYLE	THROCKMORTON	TX70	447	006345	OA	1984
DONNELL	STEPHENS	TX70	429	197138	O	1942
DONNELL	YOUNG	TX90	503	197138	ONA	1983
DONNELLY	ECTOR	TX80	135	197169	OA	1950
DONNELLY NORTH	ECTOR	TX80	135	197231	ONA	1956
DONNER	JACKSON	TX20	239	197293	N	1994
DONOHOO	CLAY	TX90	077	197340	OA	1951
DOODLEBUG	UPTON	TX75	461	011940	OA	1988
DOOLITTLE	DE WITT	TX20	123	197465	N	1974
DOOLITTLE SW	DE WITT	TX20	123	197472	N	1976
DOPEY	WHARTON	TX30	481	015274	N	1994
DORA NORTH	NOLAN	TX70	353	197634	ONA	1953
DORA NW	NOLAN	TX70	353	197665	OA	1955
DORA ROBERTS	ECTOR	TX80	135	197696	OA	1954
DORA ROBERTS	MIDLAND	TX80	329	197696	OA	1954
DORBANDT	CALLAHAN	TX70	059	003048	OA	1982
DORCHESTER	GRAYSON	TX90	181	197893	OA	1975
DORCHESTER NORTH	GRAYSON	TX90	181	009206	OA	1985
DOREEN	KIMBLE	TX75	267	197913	ONA	1954
DOREEN SHALLOW	KIMBLE	TX75	267	197944	ON	1954
DORIAN-KING	YOUNG	TX90	503	197975	OA	1956
DORIS	NOLAN	TX70	353	198006	ONA	1969
DORIS	STEPHENS	TX70	429	198006	OA	1983
DORIS NORTH	NOLAN	TX70	353	003829	OA	1983
DORLAND	HOWARD	TX80	227	001029	OA	1980
DORMAN	RUNNELS	TX75	399	198037	OA	1961
DORMAN WEST	RUNNELS	TX75	399	198068	OA	1976
DORNBURG	GOLIAD	TX20	175	198109	N	1973
DORNBURG NORTH	GOLIAD	TX20	175	003778	N	1982
DOROTHY BARTLETT	LIVE OAK	TX20	297	014541	N	1992
DOROTHY G NASH	STONEWALL	TX70	433	012512	O	1988
DOROTHY J	CALLAHAN	TX70	059	014542	N	1993
DOROTHY SUE	SHACKELFORD	TX70	417	198130	OA	1961
DOROTHY SUE EAST	SHACKELFORD	TX70	417	198161	O	1963
DOROTHY SUE NE	SHACKELFORD	TX70	417	198192	ONA	1967
DOROTHY SUE SE	SHACKELFORD	TX70	417	198223	OA	1967
DOROTHY SUE WEST	SHACKELFORD	TX70	417	198254	OA	1967
DORR	CRANE	TX80	103	198285	OA	1955
DORR	WARD	TX80	475	198285	OA	1955
DORRIS	CALLAHAN	TX70	059	009207	OA	1985
DORSEY	HARDIN	TX30	199	198471	ONA	1961
DORSEY	JONES	TX70	253	198471	O	1957
DORSEY	ZAVALA	TX10	507	198471	N	1983
DORVENE	WARD	TX80	475	198533	OA	1970
DORWARD	GARZA	TX85	169	198564	OA	1950
DORWARD	SCURRY	TX85	415	198564	OA	1950
DORWARD WEST	GARZA	TX85	169	198595	OA	1961
DOS AGUILAS	ANDREWS	TX80	003	013589	OA	1990
DOS ANOS	MCMULLEN	TX10	311	015384	N	1994
DOS ARROYOS	ZAVALA	TX10	507	198645	OA	1975
DOS FRIJOLES	JACKSON	TX20	239	014921	N	1994
DOS HERMANOS	WEBB	TX40	479	198688	ONA	1967
DOS HERMANOS EAST	WEBB	TX40	479	198693	N	1977
DOS HERMANOS WEST	WEBB	TX40	479	198719	ONA	1985
DOS HIJAS	RUNNELS	TX75	399	198733	OA	1976
DOS JAIMES	THROCKMORTON	TX70	447	012513	OA	1988
DOS PAYASOS	WEBB	TX40	479	198742	N	1977
DOS PAYASOS EAST	WEBB	TX40	479	001030	N	1978
DOS YANQUIS	DUVAL	TX40	131	013471	N	1990
DOSS	GAINES	TX85	165	198750	O	1944
DOSS	HIDALGO	TX40	215	198750	N	1947
DOSS	PARKER	TX70	367	198750	N	1979
DOSS	STARR	TX40	427	198750	N	1947
DOSS RANCH	STEPHENS	TX70	429	198766	N	1974
DOTHAN	EASTLAND	TX70	133	198781	ONA	1983
DOTHAN NORTH	EASTLAND	TX70	133	198812	N	1967
DOTSON SOUTH	RUSK	TX60	401	003193	OA	1982
DOTTIE	DUVAL	TX40	131	011104	N	1986
DOTTIE SUE	CHEROKEE	TX60	073	198843	OA	1953
DOTY	JONES	TX70	253	198874	OA	1953
DOTY	ORANGE	TX30	361	198874	N	1951
DOTY	THROCKMORTON	TX70	447	198874	OA	1984
DOTY EAST	ORANGE	TX30	361	198905	ON	1953
DOTY NW	ORANGE	TX30	361	000568	OA	1979
DOTY P	THROCKMORTON	TX70	447	009208	O	1984
DOTY SE	ORANGE	TX30	361	000135	N	1987
DOTY SOUTH	ORANGE	TX30	361	198936	O	1956
DOTY SW	ORANGE	TX30	361	198967	O	1965
DOUBLE A WELLS	POLK	TX30	373	000569	N	1980
DOUBLE A WELLS WEST	POLK	TX30	373	016287	N	1997
DOUBLE B	HOWARD	TX80	227	014543	ON	1993
DOUBLE B	MITCHELL	TX80	335	014543	ON	1993
DOUBLE BAYOU	CHAMBERS	TX30	071	199060	ONA	1956
DOUBLE BAYOU EAST	CHAMBERS	TX30	071	199091	ONA	1957
DOUBLE BAYOU SOUTH	CHAMBERS	TX30	071	199122	OA	1965
DOUBLE BAYOU WEST	CHAMBERS	TX30	071	199153	N	1967
DOUBLE D	SHACKELFORD	TX70	417	199246	O	1950
DOUBLE D	STEPHENS	TX70	429	199246	OA	1948
DOUBLE DIAMOND	PARKER	TX70	367	011106	N	1986
DOUBLE DIP	ARCHER	TX90	009	199251	OA	1978
DOUBLE E	WARD	TX80	475	007227	O	1999
DOUBLE EAGLE	PECOS	TX80	371	199261	N	1978
DOUBLE F	PALO PINTO	TX70	363	199277	OA	1958
DOUBLE GUM	CHAMBERS	TX30	071	199308	O	1945
DOUBLE -H-	ECTOR	TX80	135	011703	O	1955
DOUBLE -H-	THROCKMORTON	TX70	447	011703	OA	1984
DOUBLE -H- WEST	ECTOR	TX80	135	199370	O	1961
DOUBLE -J-	BORDEN	TX85	033	199401	OA	1969
DOUBLE K	JONES	TX70	253	007231	OA	1997
DOUBLE L	PECOS	TX80	371	199432	ONA	1972
DOUBLE LAKE	SAN JACINTO	TX30	407	008110	ONA	1990
DOUBLE M	NOLAN	TX70	353	008489	N	1984
DOUBLE M RANCH	NOLAN	TX70	353	001031	OA	1980
DOUBLE MOUNTAIN	STONEWALL	TX70	433	199463	OA	1950
DOUBLE MOUNTAIN NORTH	STONEWALL	TX70	433	016579	O	2000
DOUBLE MOUNTAIN WEST	STONEWALL	TX70	433	199494	O	1953
DOUBLE ODDS	NOLAN	TX70	353	001033	OA	1981
DOUBLE -R-	CROCKETT	TX75	105	199525	OA	1970
DOUBLE -S-	BORDEN	TX85	033	011105	OA	1987
DOUBLE T	PECOS	TX80	371	001034	OA	1979
DOUBLE TROUBLE	CALLAHAN	TX70	059	007858	N	1980
DOUBLE U	DUVAL	TX40	131	199553	OA	1975
DOUBLE-BEND	THROCKMORTON	TX70	447	199184	N	
DOUBTING TIM	NOLAN	TX70	353	015191	O	1994
DOUCETTE	TYLER	TX30	457	012156	N	1986
DOUG COOK	EASTLAND	TX70	133	010714	OA	1986
DOUG JOHNSON	CLAY	TX90	077	199649	OA	1952
DOUG JOHNSON	JACK	TX90	237	199649	OA	1952
DOUG PERRYMAN	ARCHER	TX90	009	199680	OA	1969
DOUGAR	NEWTON	TX30	351	199711	OA	1954
DOUGAR EAST	NEWTON	TX30	351	199742	ONA	1958
DOUGAR WEST	JASPER	TX30	241	199773	OA	1963
DOUGAR WEST	NEWTON	TX30	351	199773	OA	1963
DOUGHERTY	NUECES	TX40	355	199804	ONA	1944
DOUGHERTY RANCH	BEE	TX20	025	003830	N	1983
DOUGHTY	NUECES	TX40	355	001035	ONA	1981
DOUGHTY NORTH	NUECES	TX40	355	013472	N	1989
DOUGHTY NW	NUECES	TX40	355	013473	ONA	1989
DOUGHTY SW	NUECES	TX40	355	003194	ONA	1983
DOUGHTY WEST	NUECES	TX40	355	008111	N	1981
DOUGLAS	DUVAL	TX40	131	199835	N	1980
DOUGLAS	JACK	TX90	237	199835	ONA	1986
DOUGLAS	MCMULLEN	TX10	311	199835	N	1983
DOUGLAS	RUNNELS	TX75	399	199835	OA	1981
DOUGLASS	NACOGDOCHES	TX60	347	200207	N	1950
DOUGLASS	PARKER	TX70	367	200207	N	1981
DOUGLASS NW	NACOGDOCHES	TX60	347	011704	N	1987
DOUGLASS SW	NACOGDOCHES	TX60	347	200231	N	1973
DOUGLASS WEST	NACOGDOCHES	TX60	347	200269	ONA	1967
DOUGLASSVILLE	CASS	TX60	067	200300	N	1967
DOUGS DOGGY DEAL	JONES	TX70	253	015533	O	1995
DOUGS EAST	JACK	TX90	237	200362	O	1952
DOUGS WEST	CLAY	TX90	077	200393	OA	1952
DOUGS WEST	JACK	TX90	237	200393	OA	1952
DOUZE	ARCHER	TX90	009	010372	OA	1985
DOVE	COOKE	TX90	097	200424	OA	1950
DOVE	GRAYSON	TX90	181	200424	OA	1950
DOVE CREEK	IRION	TX75	235	200455	OA	1961
DOVE CREEK	SCHLEICHER	TX75	413	200455	OA	1961
DOVE CREEK	STONEWALL	TX70	433	200455	O	1984
DOVE CREEK	TOM GREEN	TX75	451	200455	OA	1961
DOVE CREEK EAST	TOM GREEN	TX75	451	200486	OA	1966
DOVE CREEK SOUTH	IRION	TX75	235	200517	ONA	1952
DOVE CREEK SOUTH	SCHLEICHER	TX75	413	200517	ONA	1952
DOVE CREEK SOUTH	TOM GREEN	TX75	451	200517	ONA	1952
DOVE SOUTH	COOKE	TX90	097	200579	OA	1953
DOVE SPRING	IRION	TX75	235	200610	OA	1951
DOVE SPRING WEST	IRION	TX75	235	200641	ONA	1967
DOVER	GARZA	TX85	169	200672	OA	1985
DOVIE	YOUNG	TX90	503	003049	OA	1982
DOWELL	FISHER	TX70	151	201044	O	1951
DOW-MAYER	IRION	TX75	235	201013	OA	1972
DOWN UNDER	HARDEMAN	TX90	197	013590	OA	1990
DOWNIE	PECOS	TX80	371	201282	N	1973
DOWNING	RUNNELS	TX75	399	201287	O	1977
DOWNTAIN	EASTLAND	TX70	133	008692	OA	1984
DOX	GOLIAD	TX20	175	013210	N	1989
DOYLE	LIPSCOMB	TX95	295	201354	OA	1963
DOYLE CREEK	CHEROKEE	TX60	073	201385	N	1983
DOZER	ARCHER	TX90	009	201554	OA	1978
DOZIER	COOKE	TX90	097	201571	OA	1955
DPB	PARKER	TX70	367	004377	N	1983
DRACO	STARR	TX40	427	201785	N	1981
DRAGON	SAN PATRICIO	TX40	409	201804	N	1956
DRAGON LAND	SHACKELFORD	TX70	417	012736	OA	1989
DRAGOON CREEK	MCMULLEN	TX10	311	201959	ONA	1965
DRAGOON CREEK SW	MCMULLEN	TX10	311	201990	OA	1967
DRAKES BRANCH	TYLER	TX30	457	202083	ONA	1957
DRAKES BRANCH EAST	TYLER	TX30	457	202114	N	1967
DRAKES BRANCH SOUTH	TYLER	TX30	457	016288	N	1996
DRAKES BRANCH WEST	TYLER	TX30	457	202145	ON	1967
DRAPELLA	DE WITT	TX20	123	202220	N	1975
DRAPER	JIM HOGG	TX40	247	202207	N	1961
DRASCO	TAYLOR	TX70	441	202238	O	1956
DRAW NE	LYNN	TX85	305	009209	OA	1985
DRAW NW	LYNN	TX85	305	009210	OA	1985

Field Name	County Name	State Sub	Co Code	Field Code	Field Type	Disc Year
DREAM CATCHER	THROCKMORTON	TX70	447	015192	O	1994
DRENNAN & PETERSON	JACK	TX90	237	010373	N	1985
DREWS LANDING	SAN JACINTO	TX30	407	008112	N	1981
DREYER	VICTORIA	TX20	469	202579	N	1957
DREYER SOUTH	VICTORIA	TX20	469	202594	N	1974
DRIESCHNER	WILBARGER	TX90	487	008107	O	1997
DRILEXCO	SCURRY	TX85	415	202765	OA	1960
DRINI	CALLAHAN	TX70	059	001037	ONA	1980
DRISCOLL NORTH	DUVAL	TX40	131	202982	O	1946
DRISCOLL RANCH	NUECES	TX40	355	203013	O	1939
DRISKELL LAKE	SMITH	TX60	423	005147	ONA	1982
DRIVER	MIDLAND	TX80	329	203075	OA	1951
DROKE	FISHER	TX70	151	203106	OA	1954
DROKE	STONEWALL	TX70	433	203106	OA	1954
DRUM POINT	BRAZORIA	TX30	039	203230	N	1953
DRUMMOND	CALDWELL	TX10	055	203261	OA	1968
DRY CREEK	CROCKETT	TX75	105	203602	O	1953
DRY CREEK	HARDIN	TX30	199	203602	ONA	1960
DRY DUCK	DICKENS	TX85	125	015559	O	1995
DRY GULCH	VICTORIA	TX20	469	001038	OA	1981
DRY HOLLOW	LAVACA	TX20	285	002067	N	1982
DRY HOLLOW	VICTORIA	TX20	469	002067	N	1982
DRY HOLLOW NORTH	LAVACA	TX20	285	014923	N	1993
DST	SAN PATRICIO	TX40	409	015909	N	1996
DUARD POTTS	JACK	TX90	237	006540	N	1984
DUBANN	WILBARGER	TX90	487	203990	O	1956
DUBE	ZAVALA	TX10	507	004716	N	1982
DUBINA	FAYETTE	TX30	149	204005	O	1975
DUBINA SOUTH	COLORADO	TX30	089	204013	ONA	1976
DUBINA WEST	FAYETTE	TX30	149	006108	N	1982
DUBLIN	WICHITA	TX90	485	204052	O	1955
DUBLIN-KIEL	WILBARGER	TX90	487	204083	O	1954
DUBOIS	JOHNSON	TX50	251	204114	N	1997
DUBOSE	GONZALES	TX10	177	204300	ONA	1962
DUBOSE	JIM WELLS	TX40	249	204300	O	1950
DUBOSE NE	GONZALES	TX10	177	204320	OA	1971
DUBOSE SOUTH	DUVAL	TX40	131	204331	O	1954
DUCK CREEK	DICKENS	TX85	125	204486	OA	1957
DUCK POND	ZAVALA	TX10	507	204251	N	1977
DUCKWORTH	ARCHER	TX90	009	204548	O	1953
DUDE	DUVAL	TX40	131	008491	N	1980
DUDE WILSON	OCHILTREE	TX95	357	204579	ONA	1958
DUDLEY	BROWN	TX70	049	204610	OA	1982
DUDLEY	COLEMAN	TX70	083	204610	OA	1982
DUDLEY	CROCKETT	TX75	105	204610	N	1978
DUDLEY	TAYLOR	TX70	441	204610	O	1953
DUDLEY CAMPBELL	REFUGIO	TX20	391	010245	ONA	1986
DUDLEY EAST	CROCKETT	TX75	105	007054	ON	1982
DUFFY	WHARTON	TX30	481	204951	ONA	1951
DUFFY NORTH	WHARTON	TX30	481	010715	N	1986
DUFFY PEAK	GARZA	TX85	169	204982	OA	1957
DUFFY PEAK SW	GARZA	TX85	169	205004	O	1970
DUFFY SOUTH	WHARTON	TX30	481	205013	ONA	1964
DUGAT	LAVACA	TX20	285	013591	N	1990
DUGGAN	ARCHER	TX90	009	205044	OA	1955
DUGGAN	COCHRAN	TX85	079	205044	O	1936
DUGGER	NUECES	TX40	355	016289	N	2000
DUGOLD	COLEMAN	TX70	083	205106	N	1954
DUGOUT	THROCKMORTON	TX70	447	205133	OA	1976
DUKE	ARCHER	TX90	009	205199	O	1953
DUKE	WHARTON	TX30	481	205199	ON	1953
DUKE RUDMAN	GALVESTON	TX30	167	012515	OA	1988
DUKE-MAY	LIPSCOMB	TX95	295	003195	OA	1982
DUKIEL	ARCHER	TX90	009	205303	OA	1956
DULCE	ATASCOSA	TX10	013	205354	ONA	1969
DULUP	WEBB	TX40	479	205447	OA	1942
DUMONT	CALLAHAN	TX70	059	205571	OA	1954
DUNAGAN	WARD	TX80	475	205585	N	1978
DUNBAR	RAINS	TX50	379	205664	N	1964
DUNBAR SE	RAINS	TX50	379	205726	N	1966
DUNBAR SW	RAINS	TX50	379	205757	N	1969
DUNBAR WEST	RAINS	TX50	379	008115	N	1984
DUNCAN	WHARTON	TX30	481	205788	N	1965
DUNCAN CEMETARY	SHELBY	TX60	419	004378	N	1983
DUNCAN SLOUGH	MATAGORDA	TX30	321	205943	ONA	1960
DUNCAN SLOUGH SE	MATAGORDA	TX30	321	000572	N	1982
DUNCAN SLOUGH SOUTH	MATAGORDA	TX30	321	205974	N	1970
DUNCAN SLOUGH SW	MATAGORDA	TX30	321	008116	ONA	1983
DUNCAN SLOUGH WEST	MATAGORDA	TX30	321	003964	N	1981
DUNCAN SOUTH	WHARTON	TX30	481	008693	N	1984
DUNDEE	ARCHER	TX90	009	206160	O	1955
DUNE	CRANE	TX80	103	206222	ONA	1938
DUNE EAST	CRANE	TX80	103	206253	OA	1952
DUNE NE	CRANE	TX80	103	206284	O	1969
DUNE SE	CRANE	TX80	103	206346	O	1954
DUNES	JACK	TX90	237	206377	ON	1969
DUNFORD	HARDIN	TX30	199	206480	N	1979
DUNHAM	JACK	TX90	237	206501	ONA	1963
DUNHAM & YOUNG	COLEMAN	TX70	083	206532	OA	1949
DUNHAM BAY	ARANSAS	TX40	007	001039	N	1980
DUNHAM WEST	JACK	TX90	237	206563	ONA	1965
DUNIGAN	BORDEN	TX85	033	206594	OA	1958
DUNLAP	CALDWELL	TX10	055	206687	OA	1939
DUNLAP	GUADALUPE	TX10	187	206687	OA	1939
DUNLAY	MEDINA	TX10	325	206780	O	1938
DUNMAN	COLEMAN	TX70	083	206811	OA	1952
DUNN	JIM WELLS	TX40	249	206873	ON	1957
DUNN	LIVE OAK	TX20	297	206873	ONA	1967
DUNN	MITCHELL	TX80	335	206873	OA	1949
DUNNAVANT	REEVES	TX80	389	008694	N	1984
DUNN-MCCAMPBELL	KLEBERG	TX40	273	206904	O	1967
DUNN-MCCAMPBELL	OFFSHORE-STATE	TX05	990	206904	N	1961
DUNWOLTERS	KARNES	TX20	255	207059	OA	1955
DUPREE	DAWSON	TX85	115	207152	OA	1960
DUPRIEST	ARCHER	TX90	009	207183	O	1958
DURANGO	CALLAHAN	TX70	059	007859	OA	1982
DURHAM	STERLING	TX80	431	207493	OA	1950
DURHAM WEST	STERLING	TX80	431	207648	O	1953
DURKEE	HARRIS	TX30	201	207679	ONA	1948
DURKEE NORTH	HARRIS	TX30	201	207710	ONA	1948
DURO CREEK	HANSFORD	TX95	195	207799	OA	1975
DUSA	TAYLOR	TX70	441	011108	O	1986
DUSEK	TOM GREEN	TX75	451	207865	OA	1956
DUSTER NE	COMANCHE	TX70	093	208107	OA	1977
DUSTER SOUTH	COMANCHE	TX70	093	208113	N	1963
DUSTVILLE	HOWARD	TX80	227	015580	O	1996
DUSTY	COLEMAN	TX70	083	005150	ONA	1985
DUSTY ROAD	JASPER	TX30	241	014924	N	1994
DUTCHER	OCHILTREE	TX95	357	208392	ONA	1959
DUTTON RANCH	MCCULLOCH	TX75	307	208547	O	1967
D-W-C	STONEWALL	TX70	433	000544	OA	1979
DYCO	HEMPHILL	TX95	211	208890	N	1982
DYCO	HOCKLEY	TX85	219	208890	OA	1978
DYCO	WHEELER	TX95	483	208890	N	1982
DYCUS	SAN PATRICIO	TX40	409	014925	N	1994
DYE	ZAPATA	TX40	505	208901	N	1976
DYE CREEK	MONTAGUE	TX90	337	208904	OA	1955
DYE WEST	ZAPATA	TX40	505	001040	N	1980
DYEMOUND	MONTAGUE	TX90	337	208935	OA	1953
DYEMOUND SE	MONTAGUE	TX90	337	208966	O	1956
DYEMOUND SOUTH	MONTAGUE	TX90	337	208997	OA	1955
DYER	CALLAHAN	TX70	059	209028	ONA	1954
DYER	EASTLAND	TX70	133	209028	N	1982
DYERSDALE	HARRIS	TX30	201	209090	ONA	1940
DYERSDALE NORTH	HARRIS	TX30	201	209121	ONA	1970
DYESS	TAYLOR	TX70	441	209152	ONA	1959
DYKES	CALLAHAN	TX70	059	209183	OA	1953
DYNAMIC	WHARTON	TX30	481	016593	N	2000
DYNAMO	YOUNG	TX90	503	000573	OA	1980
DYNO	SHACKELFORD	TX70	417	015534	O	1996
E & H	THROCKMORTON	TX70	447	209967	OA	1963
E 115	SHACKELFORD	TX70	417	015386	O	1994
E 115 SW	SHACKELFORD	TX70	417	015387	O	1995
E A	NOLAN	TX70	353	209998	OA	1954
E A NORTH	NOLAN	TX70	353	013675	O	1990
E B BAKER	LIVE OAK	TX20	297	003767	N	1982
E B G	TITUS	TX60	449	012741	OA	1988
E C B	GLASSCOCK	TX80	173	010911	OA	1986
E C F	REEVES	TX80	389	210060	O	1964
E D BOWLES JR	HARRISON	TX60	203	011109	N	1986
E E C	EASTLAND	TX70	133	011945	OA	1987
E EOLA	CONCHO	TX75	095	011707	ONA	1987
E G E	JONES	TX70	253	210091	OA	1971
E G N	CALLAHAN	TX70	059	210122	OA	1954
E H F	VICTORIA	TX20	469	210130	N	1975
E I B	ANDERSON	TX60	001	014335	OA	1992
E J	TAYLOR	TX70	441	210153	OA	1967
E J M	STEPHENS	TX70	429	007861	OA	1982
E J NORTH	TAYLOR	TX70	441	003196	OA	1982
E J SOUTH	TAYLOR	TX70	441	001041	OA	1980
E M GRAVES	COLEMAN	TX70	083	011392	OA	1987
E O C	STONEWALL	TX70	433	210246	OA	1968
E P C	BORDEN	TX85	033	210251	OA	1977
E R BOUNDS	ATASCOSA	TX10	013	008770	OA	1984
E R F	BROOKS	TX40	047	210277	N	1969
E S T	CROCKETT	TX75	105	007055	O	1982
E W D	STONEWALL	TX70	433	009211	OA	1985
E X O C	JONES	TX70	253	210308	OA	1970
E&L	SHACKELFORD	TX70	417	009212	OA	1985
EADS	JIM WELLS	TX40	249	210339	N	1984
EAGLE	MARTIN	TX80	317	210370	OA	1980
EAGLE	MAVERICK	TX10	323	210370	ONA	1969
EAGLE BAY	GALVESTON	TX30	167	016291	N	1997
EAGLE CREEK	NOLAN	TX70	353	210463	O	1985
EAGLE FLAT	WILBARGER	TX90	487	010375	O	1986
EAGLE HILL	DUVAL	TX40	131	210525	ONA	1933
EAGLE LAKE	COLORADO	TX30	089	210556	N	1945
EAGLE LAKE WEST	COLORADO	TX30	089	210587	OA	1985
EAGLE PASS	MAVERICK	TX10	323	210618	O	1965
EAGLE PASS NW	MAVERICK	TX10	323	210649	N	1964
EAGLE POINT	NOLAN	TX70	353	006279	OA	1984
EAGLE VIEW	COLORADO	TX30	089	210711	ONA	1983
EAGLE'S CLAW	WHARTON	TX30	481	014875	N	1993
EANES	CLAY	TX90	077	210835	OA	1951
EANES	MONTAGUE	TX90	337	210835	OA	1951
EANES NE	MONTAGUE	TX90	337	210866	O	1961
EANES NORTH	MONTAGUE	TX90	337	210897	O	1963
EANES NW	MONTAGUE	TX90	337	210928	OA	1963
EARL	GRAYSON	TX90	181	210959	OA	1953
EARL D LEE	EASTLAND	TX70	133	009213	N	1985
EARL WISDOM	KNOX	TX90	275	211052	OA	1950
EARL-LEE	WOOD	TX60	499	210990	OA	1950
EARLY	SCURRY	TX85	415	211393	OA	1949
EARLY BIRD	ERATH	TX70	143	014015	N	1991
EARLY DAWN	HOOD	TX70	221	010717	N	1986
EARLY REPRIEVE	HARDEMAN	TX90	197	014748	O	1993
EARNEST	SCURRY	TX85	415	211455	OA	1956
EARNEST HILL	SHELBY	TX60	419	211486	ONA	1959
EASON	JONES	TX70	253	211517	O	1954
EASON EAST	RUSK	TX60	401	000577	ON	1979
EAST	JIM HOGG	TX40	247	211579	ONA	1942
EAST 76	DUVAL	TX40	131	003050	N	1982
EAST BAY	GALVESTON	TX30	167	211610	N	1958
EAST COLUMBIA	BRAZORIA	TX30	039	211750	ONA	1961
EAST TANK	BORDEN	TX85	033	001042	OA	1981
EAST TEXAS	CHEROKEE	TX60	073	211889	ON	1930
EAST TEXAS	GREGG	TX60	183	211889	ON	1930
EAST TEXAS	RUSK	TX60	401	211889	ONA	1930
EAST TEXAS	SMITH	TX60	423	211889	ON	1930
EAST TEXAS	UPSHUR	TX60	459	211889	ON	1930
EAST VIEW	SHACKELFORD	TX70	417	015388	O	1995
EASTER	COLORADO	TX30	089	212044	N	1958
EASTER BROTHERS	SHACKELFORD	TX70	417	212075	ONA	1969
EASTER HEIRS	JACK	TX90	237	007820	OA	1984
EASTER NORTH	COLORADO	TX30	089	212084	N	1976
EASTER SOUTH	COLORADO	TX30	089	000579	ONA	1979
EASTER-BELLE	TAYLOR	TX70	441	007822	OA	1984
EASTERLING	YOUNG	TX90	503	000580	OA	1979
EASTERLY	YOUNG	TX90	503	212106	OA	1953
EASTERN	BRAZOS	TX30	041	212137	ON	1987
EASTHAM STATE FARM	HOUSTON	TX60	225	005153	ONA	1984
EASTLAND COUNTY REGULAR	EASTLAND	TX70	133	212199	ONA	1917
EASTLAND NORTH	EASTLAND	TX70	133	212208	OA	1978
EASTLAND WEST	EASTLAND	TX70	133	007862	N	1981

Field Name	County Name	State Sub	Co Code	Field Code	Field Type	Disc Year
EASTON NORTH	HARRISON	TX60	203	009423	N	1984
EATHERLY	JACK	TX90	237	009424	OA	1984
EATON	COLORADO	TX30	089	212385	N	1971
EATON	EASTLAND	TX70	133	212385	N	1983
EATON SOUTH	COLORADO	TX30	089	212422	N	1974
EBEN HABEN	VICTORIA	TX20	469	212509	N	1958
ECHELS	STEPHENS	TX70	429	212685	O	1954
ECHO	COLEMAN	TX70	083	212695	ON	1952
ECHO	ORANGE	TX30	361	212695	ONA	1952
ECHO NE	ORANGE	TX30	361	212788	O	1953
ECHO NORTH	COLEMAN	TX70	083	007863	ONA	1980
ECHO NW	COLEMAN	TX70	083	001043	ONA	1979
ECHOLS	DAWSON	TX85	115	212819	OA	1984
ECHOLS	STEPHENS	TX70	429	212819	ONA	1954
ECHOLS	ZAPATA	TX40	505	212819	N	1945
ECKERT	BEXAR	TX10	029	213005	OA	1928
ECKLAW	CROCKETT	TX75	105	213041	OA	1976
ECTORFISK	ECTOR	TX80	135	014841	O	1994
ED AND PATSY	COLEMAN	TX70	083	010376	OA	1985
ED BISHOP	YOUNG	TX90	503	213067	OA	1957
ED BISHOP EAST	YOUNG	TX90	503	213098	O	1959
ED HOWARD	ANDERSON	TX60	001	213160	O	1950
ED JOHNSON	ARCHER	TX90	009	013474	O	1990
ED POKORNY	CULBERSON	TX80	109	213191	O	1969
ED STUMBERG	DIMMIT	TX10	127	008771	N	1984
ED VELA	HIDALGO	TX40	215	213222	N	1955
ED WILLOUGHBY	SCHLEICHER	TX75	413	213253	O	1954
EDCO	RUNNELS	TX75	399	000581	OA	1980
EDDIE	WHARTON	TX30	481	000108	N	1980
EDEN	CONCHO	TX75	095	213408	ON	1945
EDEN NORTH	CONCHO	TX75	095	007210	N	1990
EDEN SW	CONCHO	TX75	095	006109	N	1983
EDEN WEST	CONCHO	TX75	095	213470	OA	1961
EDGAR	TAYLOR	TX70	441	213594	OA	1971
EDGAR CAYCE	STONEWALL	TX70	433	011946	O	1987
EDGAR DAVIS	CALLAHAN	TX70	059	213625	ONA	1957
EDGAR DAVIS	SHACKELFORD	TX70	417	213625	ONA	1957
EDGE	VAN ZANDT	TX50	467	010377	ONA	1991
EDGEWOOD	VAN ZANDT	TX50	467	213811	N	1961
EDGEWOOD NE	VAN ZANDT	TX50	467	213842	N	1962
EDINBURG	HIDALGO	TX40	215	213935	N	1948
EDINBURG EAST	HIDALGO	TX40	215	213966	N	1952
EDINBURG NW	HIDALGO	TX40	215	213983	N	1985
EDINBURG SOUTH	HIDALGO	TX40	215	214028	ONA	1985
EDINBURG WEST	HIDALGO	TX40	215	214059	N	1963
EDITA	COKE	TX75	081	214121	O	1958
EDITH	THROCKMORTON	TX70	447	001060	OA	1979
EDLASATER	JIM HOGG	TX40	247	214214	ONA	1949
EDLASATER NORTH	JIM HOGG	TX40	247	214230	N	1965
EDLASATER NORTH	ZAPATA	TX40	505	214230	N	1965
EDLASATER WEST	ZAPATA	TX40	505	214245	ONA	1965
EDMISSON	LUBBOCK	TX85	303	214307	OA	1957
EDMISSON NW	LUBBOCK	TX85	303	001046	OA	1979
EDMISTON	SCHLEICHER	TX75	413	010378	OA	1985
EDMONDS	YOUNG	TX90	503	214617	OA	1943
EDMONDS EAST	YOUNG	TX90	503	214648	ONA	1955
EDMONDSON	RUNNELS	TX75	399	012517	OA	1988
EDMONSON	GAINES	TX85	165	214694	OA	1977
EDNA	JACKSON	TX20	239	214865	N	1921
EDNA EAST	JACKSON	TX20	239	214927	N	1961
EDNA GORDON	GOLIAD	TX20	175	011110	N	1986
EDNA SOUTH	JACKSON	TX20	239	215020	ONA	1983
EDNA WEST	JACKSON	TX20	239	215051	OA	1985
EDNY DUKE	POLK	TX30	373	215066	N	1979
EDOM	VAN ZANDT	TX50	467	215082	N	1966
EDR	DUVAL	TX40	131	015611	ON	1995
EDROY	SAN PATRICIO	TX40	409	215113	ONA	1975
EDROY EAST	SAN PATRICIO	TX40	409	215118	ONA	1979
EDROY NORTH	SAN PATRICIO	TX40	409	215144	ON	1974
EDROY SE	SAN PATRICIO	TX40	409	004632	O	1983
EDROY SOUTH	SAN PATRICIO	TX40	409	003832	N	1983
EDROY WEST	SAN PATRICIO	TX40	409	215153	N	1972
EDWARDS	CRANE	TX80	103	215299	OA	1935
EDWARDS	ECTOR	TX80	135	215299	OA	1935
EDWARDS	GLASSCOCK	TX80	173	215299	O	1956
EDWARDS	OCHILTREE	TX95	357	215299	N	1980
EDWARDS -04-	CRANE	TX80	103	215330	OA	1956
EDWARDS -04- SOUTH	CRANE	TX80	103	215361	OA	1967
EDWARDS BLUFF	KING	TX85	269	012355	OA	1988
EDWARDS RANCH	CRANE	TX80	103	215423	O	1952
EDWARDS RANCH	JACK	TX90	237	215423	OA	1979
EDWARDS RANCH	VICTORIA	TX20	469	215423	N	1953
EDWARDS WEST	ECTOR	TX80	135	215454	OA	1970
EDWIN	CONCHO	TX75	095	000583	N	1977
EDWIN FIMBEL	VICTORIA	TX20	469	012958	N	1988
EFDEE	RUSK	TX60	401	004633	N	1983
EFFIE	FOARD	TX90	155	215617	O	1955
EFFIE DELL	STEPHENS	TX70	429	007581	N	1984
EFFORT	DAWSON	TX85	115	010912	OA	1986
EGB	HARRISON	TX60	203	011708	N	1986
EGGERT	SAN PATRICIO	TX40	409	003197	ONA	1982
EGYPT	WHARTON	TX30	481	215803	ONA	1985
EGYPT NORTH	WHARTON	TX30	481	016293	N	1997
EGYPT NW	WHARTON	TX30	481	000584	N	1981
EHLERS	BROOKS	TX40	047	001047	N	1979
EICHELSON	ROBERTSON	TX50	395	015798	N	1995
EICKE RANCH	BORDEN	TX85	033	015277	O	1994
EIDELBACH	TOM GREEN	TX75	451	215927	O	1955
EIGHT HIGH	HASKELL	TX70	207	216020	OA	1959
EIGHT MILE DRAW	SUTTON	TX75	435	216042	N	1974
EILAND	SCURRY	TX85	415	216082	O	1950
EILAND	WILBARGER	TX90	487	216082	OA	1983
EILEEN JANE	YOUNG	TX90	503	216113	ONA	1958
EILEEN SULLIVAN	LEON	TX50	289	012959	N	1988
EITHERWAY	CULBERSON	TX80	109	216206	OA	1959
EIVANS	FISHER	TX70	151	216237	O	1956
EKDAHL	JONES	TX70	253	010718	O	1986
EL ANZUELO	KENEDY	TX40	261	014686	ON	1993
EL AZUL	BROOKS	TX40	047	001048	N	1978
EL BANO	ZAVALA	TX10	507	216346	N	1977
EL BENADITO	STARR	TX40	427	216408	ONA	1952
EL BENADITO SOUTH	STARR	TX40	427	216439	ON	1965
EL CABALLERO	WEBB	TX40	479	008493	N	1984
EL CABALLO BLANCO	TAYLOR	TX70	441	014443	O	1993
EL CAMPO	WHARTON	TX30	481	216470	ONA	1944
EL CAMPO NE	WHARTON	TX30	481	013852	N	1990
EL CAMPO NORTH	WHARTON	TX30	481	216501	ONA	1953
EL CAMPO SOUTH	WHARTON	TX30	481	216532	ONA	1964
EL CAMPO WEST	WHARTON	TX30	481	216563	ONA	1947
EL CARRO	JIM WELLS	TX40	249	216594	OA	1969
EL CHICO	PARKER	TX70	367	001049	N	1980
EL CINCO	CROCKETT	TX75	105	216625	ONA	1961
EL CINCO	PECOS	TX80	371	216625	ONA	1961
EL CINCO EAST	CROCKETT	TX75	105	216656	O	1962
EL CINCO SOUTH	PECOS	TX80	371	216670	OA	1973
EL COYOTE	BROOKS	TX40	047	015278	N	1994
EL EBANITO	STARR	TX40	427	216780	ON	1949
EL GATO	WEBB	TX40	479	001050	N	1950
EL GORDO	OFFSHORE-STATE	TX05	990	216795	N	1976
EL GRULLO	ZAPATA	TX40	505	216808	N	1977
EL GRULLO EAST	ZAPATA	TX40	505	008122	N	1981
EL INDIO	MAVERICK	TX10	323	216811	ONA	1959
EL INDIO EAST	MAVERICK	TX10	323	216842	O	1961
EL INDIO NORTH	MAVERICK	TX10	323	216849	ONA	1973
EL INFERNILLO	KLEBERG	TX40	273	001051	ONA	1979
EL JAVALI	JIM HOGG	TX40	247	216873	OA	1951
EL JAVALI	STARR	TX40	427	216873	ONA	1951
EL KAY	STERLING	TX80	431	216904	OA	1964
EL MAR	LOVING	TX80	301	216935	OA	1959
EL MATON	MATAGORDA	TX30	321	216966	ONA	1959
EL MATON	SMITH	TX60	423	216966	N	1984
EL MATON	WHARTON	TX30	481	216966	N	1959
EL MATON SOUTH	MATAGORDA	TX30	321	216997	ONA	1985
EL MATON SW	MATAGORDA	TX30	321	013366	OA	1989
EL MATON WEST	MATAGORDA	TX30	321	217028	N	1972
EL MESQUITE	DUVAL	TX40	131	217059	ONA	1936
EL MESQUITE	JIM HOGG	TX40	247	217059	NA	1989
EL MESQUITE	ZAPATA	TX40	505	217059	ONA	1936
EL MESQUITE SOUTH	DUVAL	TX40	131	217090	O	1949
EL MESQUITITO	ZAPATA	TX40	505	004524	N	1998
EL MILAGRO	WEBB	TX40	479	011112	N	1985
EL NINO	COLORADO	TX30	089	005383	N	1992
EL NUMERO UNO	JIM HOGG	TX40	247	217121	OA	1957
EL ORO	DUVAL	TX40	131	217152	ON	1957
EL PAISANO	KLEBERG	TX40	273	217183	ONA	1964
EL PAISTLE	KENEDY	TX40	261	217214	ONA	1952
EL PAISTLE DEEP	KENEDY	TX40	261	217245	ON	1964
EL PAISTLE NORTH	KENEDY	TX40	261	217257	ON	1979
EL PANAL	STARR	TX40	427	217276	N	1948
EL PATRON	KENEDY	TX40	261	001052	N	1979
EL PAVO	STARR	TX40	427	015910	N	1996
EL PEYOTE	JIM HOGG	TX40	247	217307	ONA	1957
EL PINTO RANCH	STARR	TX40	427	006775	N	1984
EL PLEASANT	AUSTIN	TX30	015	217322	N	1980
EL PUERTO	KENEDY	TX40	261	217338	N	1956
EL PUERTO	STARR	TX40	427	217338	ON	1956
EL PUERTO NORTH	STARR	TX40	427	217369	ON	1965
EL RANCHITO	WEBB	TX40	479	217400	ON	1953
EL RANCHITO	ZAPATA	TX40	505	217400	ON	1953
EL REPOSO	JIM HOGG	TX40	247	217452	ONA	1980
EL REY	TAYLOR	TX70	441	014750	O	1993
EL SORDO	JIM HOGG	TX40	247	217524	N	1957
EL STAGGS	HIDALGO	TX40	215	217538	N	1976
EL STAGGS	STARR	TX40	427	217538	ON	1983
EL TANQUE	STARR	TX40	427	217555	ONA	1937
EL TANQUE NORTH	STARR	TX40	427	217586	ONA	1953
EL TIGRE	MAVERICK	TX10	323	217606	O	1977
EL TORITO	JACKSON	TX20	239	010080	ON	1995
EL TORITO WEST	JACKSON	TX20	239	016190	N	1996
EL TORO	JACKSON	TX20	239	217617	ONA	1963
EL TORO	VICTORIA	TX20	469	217617	N	1959
EL TORO MAX	JACKSON	TX20	239	000136	ONA	1997
EL TORO MAX WEST	JACKSON	TX20	239	001984	OA	1998
EL TORO SE	JACKSON	TX20	239	006541	OA	1984
EL TORO SOUTH	JACKSON	TX20	239	217648	ONA	1959
EL TORO SOUTH	VICTORIA	TX20	469	217648	ON	1959
EL TORO SW	JACKSON	TX20	239	217679	ONA	1966
EL TULE	HIDALGO	TX40	215	217691	N	1971
EL VIEJO	BASTROP	TX10	021	002075	OA	1979
ELA SUGG	IRION	TX75	235	217702	ONA	1979
ELAINE	DIMMIT	TX10	127	217710	OA	1953
ELAINE	ZAVALA	TX10	507	217710	OA	1953
ELAINE JOY	YOUNG	TX90	503	010719	OA	1986
ELAINE LOWER	ZAVALA	TX10	507	217772	N	1986
ELAINE NE	ZAVALA	TX10	507	217729	N	1970
ELAINE NORTH	DIMMIT	TX10	127	217741	O	1957
ELAINE NORTH	ZAVALA	TX10	507	217741	O	1957
ELAINE WEST	ZAVALA	TX10	507	006776	OA	1985
ELAM	KENT	TX85	263	217803	OA	1964
ELAM SOUTH	KENT	TX85	263	217865	O	1964
ELAM SOUTH	SCURRY	TX85	415	217865	O	1964
ELAM-BRITT	NOLAN	TX70	353	010381	OA	1985
ELAS SOUTH	HIDALGO	TX40	215	217884	N	1977
ELBERT	THROCKMORTON	TX70	447	218082	OA	1953
ELBERT GOFF	JACKSON	TX20	239	218091	N	1975
ELBERT NORTH	THROCKMORTON	TX70	447	007477	OA	1983
ELBERT SOUTH	THROCKMORTON	TX70	447	012518	O	1988
ELBERT SW	THROCKMORTON	TX70	447	218113	OA	1963
ELBOW SE	HOWARD	TX80	227	010382	OA	1986
ELCOY	BEE	TX20	025	011113	N	1986
ELDORADO	SCHLEICHER	TX75	413	218330	ONA	1948
ELDORADO EAST	SCHLEICHER	TX75	413	218423	N	1970
ELDORADO NORTH	SCHLEICHER	TX75	413	218454	ONA	1978
ELDORADO SOUTH	SCHLEICHER	TX75	413	218470	N	1977
ELDORADO SW	SCHLEICHER	TX75	413	218485	ON	1970
ELDORADO-DAY	BAYLOR	TX90	023	004382	OA	1983
ELDRIDGE	COLORADO	TX30	089	010383	ON	1993
ELECTRA	WILBARGER	TX90	487	218547	ONA	1941
ELECTRA SW	WICHITA	TX90	485	218578	OA	1955
ELECTRA WEST	WILBARGER	TX90	487	007056	OA	1982
ELENTERIO	ZAPATA	TX40	505	218609	O	1953
ELEVEN	ZAVALA	TX10	507	218640	N	1962
ELIASVILLE	STEPHENS	TX70	429	218764	ON	1953
ELIASVILLE EAST	STEPHENS	TX70	429	218795	ONA	1960
ELIASVILLE EAST	YOUNG	TX90	503	218795	ON	1960
ELIASVILLE NORTH	YOUNG	TX90	503	218826	ONA	1946

Field Name	County Name	State Sub	Co Code	Field Code	Field Type	Disc Year
ELIASVILLE SE	STEPHENS	TX70	429	218835	N	1976
ELIASVILLE WEST	STEPHENS	TX70	429	001053	N	1980
ELIDA	GARZA	TX85	169	001054	OA	1979
ELISABETH	ZAPATA	TX40	505	003828	N	1997
ELIZA BAKER	TOM GREEN	TX75	451	218857	OA	1955
ELIZA BAKER NORTH	TOM GREEN	TX75	451	218888	ONA	1958
ELIZABETH	JEFFERSON	TX30	245	218915	N	1980
ELIZABETH ROSE	DAWSON	TX85	115	015560	O	1995
ELIZABETH SUZANNE	SHACKELFORD	TX70	417	014927	O	1994
ELKHART	ANDERSON	TX60	001	219663	ONA	1954
ELKHART NORTH	ANDERSON	TX60	001	219694	N	1988
ELKHORN	CROCKETT	TX75	105	219787	ONA	1951
ELKIN	ZAVALA	TX10	507	010247	N	1986
ELKINS	YOUNG	TX90	503	219911	OA	1947
ELKSON	RUNNELS	TX75	399	010720	O	1986
ELKTON	SMITH	TX60	423	219973	N	1978
ELLA BORROUM	BEE	TX20	025	220066	ONA	1962
ELLEN D	STEPHENS	TX70	429	001055	N	1981
ELLEN SIMS	CONCHO	TX75	095	008494	N	1984
ELLEN-VGO	SHACKELFORD	TX70	417	220159	OA	1968
ELLIE C	DUVAL	TX40	131	014546	ON	1993
ELLIOTT	HARDIN	TX30	199	220407	ONA	1955
ELLIOTT	SHACKELFORD	TX70	417	220407	ONA	1942
ELLIOTT EAST	SHACKELFORD	TX70	417	008124	N	1984
ELLIOTT NORTH	HARDIN	TX30	199	016294	N	1995
ELLIOTT SLOUGH	MATAGORDA	TX30	321	220500	N	1960
ELLIOTT-PARA	STEPHENS	TX70	429	220438	N	1958
ELLIS	COLEMAN	TX70	083	220624	N	1982
ELLIS	JACK	TX90	237	220624	OA	1943
ELLIS	OCHILTREE	TX95	357	220624	N	1982
ELLIS	STEPHENS	TX70	429	220624	O	1983
ELLIS RANCH	OCHILTREE	TX95	357	220841	ONA	1959
ELLIS RANCH NE	OCHILTREE	TX95	357	220872	O	1961
ELLIS SEC 844	OCHILTREE	TX95	357	009425	N	1984
ELLISON	DUVAL	TX40	131	221073	N	1972
ELLISON-YOUNG	BEXAR	TX10	029	221089	O	1907
ELLISON-YOUNG	CALDWELL	TX10	055	221089	O	1937
ELLU	ECTOR	TX80	135	221176	OA	1974
ELLWOOD	MITCHELL	TX80	335	221182	OA	1955
ELLWOOD NORTH	MITCHELL	TX80	335	221192	N	1971
ELLWOOD RANCH	MITCHELL	TX80	335	007057	OA	1982
ELLWOOD RANCH	STERLING	TX80	431	007057	OA	1982
ELM BAYOU	CHAMBERS	TX30	071	221213	N	1945
ELM COVE	TAYLOR	TX70	441	221244	O	1961
ELM CREEK	KARNES	TX20	255	221275	OA	1977
ELM CREEK	RUNNELS	TX75	399	221275	ONA	1950
ELM CREEK EAST	RUNNELS	TX75	399	221306	O	1966
ELM CREEK NORTH	RUNNELS	TX75	399	221337	ONA	1961
ELM CREEK NORTH	THROCKMORTON	TX70	447	221337	OA	1982
ELM CREEK SOUTH	RUNNELS	TX75	399	221368	OA	1953
ELM FLAT	NAVARRO	TX50	349	221380	N	1978
ELM FORK	MONTAGUE	TX90	337	010387	OA	1985
ELM GROVE	FAYETTE	TX30	149	221399	ONA	1953
ELM GROVE POINT	GALVESTON	TX30	167	221430	O	1970
ELMDALE	CALLAHAN	TX70	059	221554	OA	1951
ELMDALE	TAYLOR	TX70	441	221554	OA	1951
ELMDALE SE	CALLAHAN	TX70	059	004383	OA	1983
ELMDALE SOUTH	CALLAHAN	TX70	059	221585	N	1968
ELMER	JACK	TX90	237	221616	OA	1982
ELMER	JIM HOGG	TX40	247	221616	N	1977
ELMER GAILEY	EASTLAND	TX70	133	001056	N	1980
ELMER KOLLE	VICTORIA	TX20	469	221627	ONA	1991
ELMORE	JACK	TX90	237	221647	ON	1987
ELMS	LIVE OAK	TX20	297	221740	ONA	1967
ELMS DEEP	LIVE OAK	TX20	297	014928	N	1991
ELM-YATES	JACK	TX90	237	009733	OA	1985
ELOISE	VICTORIA	TX20	469	222174	ONA	1962
ELOISE KAY	STEPHENS	TX70	429	222205	OA	1955
ELOISE NORTH	VICTORIA	TX20	469	222236	ONA	1967
ELOISE NW	VICTORIA	TX20	469	222267	ON	1975
ELOISE SE	VICTORIA	TX20	469	222298	ONA	1975
ELOISE SW	VICTORIA	TX20	469	222329	ON	1968
ELOISE WEST	VICTORIA	TX20	469	222360	ONA	1967
ELPAR	JIM WELLS	TX40	249	222391	ONA	1962
ELPAR	KLEBERG	TX40	273	222391	ONA	1973
ELPAR EAST	JIM WELLS	TX40	249	008398	N	1983
ELPAR NORTH	JIM WELLS	TX40	249	008495	N	1984
ELPAR SE	JIM WELLS	TX40	249	008125	N	1981
ELPAR SOUTH	JIM WELLS	TX40	249	006542	ONA	1984
ELPAR SW	JIM WELLS	TX40	249	001057	N	1974
ELROY EAST	TRAVIS	TX10	453	222670	OA	1950
ELROY NE	TRAVIS	TX10	453	222701	O	1950
ELSA SOUTH	HIDALGO	TX40	215	222763	N	1955
ELSIE	BORDEN	TX85	033	011396	OA	1987
ELSIE MAE	FISHER	TX70	151	222887	O	1956
ELSINORE	PECOS	TX80	371	222918	N	1958
ELSINORE WEST FARM	PECOS	TX80	371	003199	N	1982
ELVA	DUVAL	TX40	131	223104	OA	1955
ELWANDA	WINKLER	TX80	495	009214	OA	1985
ELWOOD	CHAMBERS	TX30	071	223135	N	1978
ELY	TAYLOR	TX70	441	223197	O	1955
ELYS CHOICE	PARKER	TX70	367	010722	N	1986
ELYSIAN	HARRISON	TX60	203	223259	ONA	1946
ELYSIAN	PANOLA	TX60	365	223259	N	1947
ELYSIAN FIELDS WEST	HARRISON	TX60	203	008496	N	1984
ELYSIAN NORTH	HARRISON	TX60	203	223268	N	1978
ELYSIAN NW	HARRISON	TX60	203	010388	OA	1985
ELZON	KENT	TX85	263	223290	OA	1958
ELZON WEST	KENT	TX85	263	223321	OA	1967
EMANCIPATION	WILBARGER	TX90	487	011114	OA	1987
EMBAR	ANDREWS	TX80	003	223352	ONA	1942
EMBAR NW	ANDREWS	TX80	003	223383	O	1959
EMBASSY	ARCHER	TX90	009	000585	OA	1979
EMBASSY WEST	ARCHER	TX90	009	010389	OA	1985
EMBLEM NORTH	HOPKINS	TX50	223	000586	OA	1980
EMBLETON	JIM WELLS	TX40	249	223414	ON	1954
EMBRACE	MONTAGUE	TX90	337	013592	OA	1990
EMBRY	COOKE	TX90	097	223445	O	1955
EMERALD	GAINES	TX85	165	223538	OA	1988
EMERALD	YOAKUM	TX85	501	223538	OA	1988
EMERALD BAY	SMITH	TX60	423	014751	O	1993
EMERICK	THROCKMORTON	TX70	447	009215	OA	1985
EMILY	COLEMAN	TX70	083	223743	ONA	1979
EMILY A	MILAM	TX10	331	011115	ONA	1986
EMILY K CAMPBELL	VICTORIA	TX20	469	223755	OA	1971
EMILY SIE	SCURRY	TX85	415	016466	OA	1999
EMILYE'S SURPRISE	SCURRY	TX85	415	015116	O	1994
EMILY'S BAYOU	ORANGE	TX30	361	015196	O	1993
EMMA	ANDREWS	TX80	003	223817	ONA	1937
EMMA HAYNES	GOLIAD	TX20	175	223848	ON	1952
EMMA MANGUM	ZAVALA	TX10	507	223879	N	1962
EMMA NORTH	ANDREWS	TX80	003	223891	N	1978
EMMA SOUTH	ANDREWS	TX80	003	223910	OA	1964
EMMA SW	ECTOR	TX80	135	223941	O	1960
EMMA-JACK	HEMPHILL	TX95	211	012519	N	1988
EMMONS RANCH	SCHLEICHER	TX75	413	007058	OA	1980
EMORY	PALO PINTO	TX70	363	224189	ONA	1976
EMPEROR	WINKLER	TX80	495	224220	ONA	1936
EMPEROR DEEP	WINKLER	TX80	495	224251	ONA	1935
EMPEROR EAST	WINKLER	TX80	495	224282	OA	1962
EN SEGUIDO	ZAPATA	TX40	505	007228	N	1999
ENCINAL	LA SALLE	TX10	283	224406	N	1964
ENCINAL CHANNEL	NUECES	TX40	355	224437	N	1965
ENCINAL CHANNEL NE	NUECES	TX40	355	224443	ONA	1980
ENCINAL CHANNEL SE	NUECES	TX40	355	224468	N	1967
ENCINAL SOUTH	WEBB	TX40	479	224482	ON	1982
ENCINAL-WEBB	WEBB	TX40	479	224487	N	1973
ENCINITAS	BROOKS	TX40	047	224499	ONA	1940
ENCINITAS EAST	BROOKS	TX40	047	224530	N	1967
ENCINITAS NW	BROOKS	TX40	047	224561	N	1967
ENCINITAS SE	BROOKS	TX40	047	224592	ON	1970
ENCINITAS SOUTH	BROOKS	TX40	047	224623	ON	1964
ENCINITAS WEST	BROOKS	TX40	047	224654	N	1965
ENCINO	REFUGIO	TX20	391	224685	ONA	1956
ENCINO	SAN PATRICIO	TX40	409	224685	ONA	1956
ENCINO NE	REFUGIO	TX20	391	224716	OA	1959
ENCINO NORTH	REFUGIO	TX20	391	224747	O	1967
ENCINO NW	REFUGIO	TX20	391	001058	OA	1979
ENCINO PASTURE	SAN PATRICIO	TX40	409	224778	N	1955
ENCINO PASTURE EAST	SAN PATRICIO	TX40	409	224809	N	1967
ENCINO SOUTH	SAN PATRICIO	TX40	409	224840	N	1969
ENCINO SW	SAN PATRICIO	TX40	409	005669	N	1990
ENCINO WEST	SAN PATRICIO	TX40	409	224871	N	1970
ENCONTRADO	CROCKETT	TX75	105	224902	OA	1969
ENERGY	COMANCHE	TX70	093	224995	O	1950
ENGLE	MONTAGUE	TX90	337	225243	OA	1951
ENGLEHART	COLORADO	TX30	089	225274	ONA	1957
ENGLEHART EAST	COLORADO	TX30	089	225305	ON	1969
ENGLEHART NORTH	COLORADO	TX30	089	225336	N	1969
ENGLEHART NW	COLORADO	TX30	089	225351	N	1979
ENGLEHART SE	COLORADO	TX30	089	005391	N	1992
ENGLEHART SOUTH	COLORADO	TX30	089	225367	N	1951
ENGLEHART SW	COLORADO	TX30	089	009734	N	1984
ENIGMA	GLASSCOCK	TX80	173	003718	OA	1997
ENKE	GOLIAD	TX20	175	225770	ONA	1984
ENLOW	CALLAHAN	TX70	059	225801	ONA	1985
ENNIS	JACK	TX90	237	000588	N	1981
ENOCH JOHNSON	RUNNELS	TX75	399	225832	OA	1953
ENOS COOPER	SAN PATRICIO	TX40	409	225894	ONA	1953
ENOS COOPER NORTH	SAN PATRICIO	TX40	409	225925	N	1970
ENRE	CALLAHAN	TX70	059	011397	O	1979
ENRE SOUTH	CALLAHAN	TX70	059	003834	OA	1983
ENTERPRISE	MITCHELL	TX80	335	226049	O	1987
EOI	BROWN	TX70	049	013677	OA	1990
EOLIAN	STEPHENS	TX70	429	226576	O	1951
EOLIAN NORTH	STEPHENS	TX70	429	226607	O	1956
EPLEY	MARTIN	TX80	317	226669	OA	1984
EPLEY	TAYLOR	TX70	441	226669	OA	1955
EPPENAUER	CRANE	TX80	103	226731	O	1951
EPPERSON	EDWARDS	TX10	137	007060	N	1982
ERA	COOKE	TX90	097	226956	OA	1951
ERA WEST	COOKE	TX90	097	226967	OA	1978
ERATH COUNTY REGULAR	ERATH	TX70	143	227049	ONA	1920
ERG	REEVES	TX80	389	008772	OA	1985
ERGON	OCHILTREE	TX95	357	000342	N	1979
ERIN	MARION	TX60	315	003364	N	1981
ERNEST REICH	EASTLAND	TX70	133	227538	ONA	1981
ERNESTINE	UPTON	TX75	461	227545	O	1964
ERNIE BAKER	KARNES	TX20	255	002005	O	1998
ERNIE PINNELL	HOWARD	TX80	227	015117	O	1994
ERNIES CROSSING	JACKSON	TX20	239	011947	N	1987
ERT	POTTER	TX95	375	014016	O	1991
ERVING	AUSTIN	TX30	015	227669	N	1969
ESCHBERGER	NUECES	TX40	355	013129	N	1988
ESCOBAS	ZAPATA	TX40	505	227762	ONA	1927
ESCOBAS NORTH	ZAPATA	TX40	505	011715	N	1987
ESCOBAS SOUTH	ZAPATA	TX40	505	227793	N	1951
ESCONDIDO	BORDEN	TX85	033	227824	OA	1985
ESCONDIDO	CROCKETT	TX75	105	227824	OA	1963
ESCONDIDO	JIM HOGG	TX40	247	227824	ONA	1963
ESCONDIDO CREEK	KLEBERG	TX40	273	227932	OA	1978
ESCONDIDO EAST	JIM HOGG	TX40	247	227828	N	1980
ESCONDIDO EAST	JIM WELLS	TX40	249	227828	N	1980
ESCONDIDO NW	CROCKETT	TX75	105	227855	OA	1967
ESCONDIDO SOUTH	CROCKETT	TX75	105	227886	OA	1983
ESCONDIDO SOUTH	JIM HOGG	TX40	247	227886	N	1966
ESCONDIDO SW	CROCKETT	TX75	105	227917	O	1968
ESKA	SHACKELFORD	TX70	417	228041	OA	1970
ESKOTA	FISHER	TX70	151	228072	OA	1946
ESKOTA NORTH	FISHER	TX70	151	228103	ONA	1953
ESKOTA WEST	FISHER	TX70	151	228134	OA	1955
ESPADA MISSION	BEXAR	TX10	029	228165	O	1925
ESPANTOSA LAKE	DIMMIT	TX10	127	228179	O	1976
ESPERANZA	BORDEN	TX85	033	228258	O	1983
ESPERANZA	LAVACA	TX20	285	228258	ONA	1959
ESPERANZA SOUTH	LAVACA	TX20	285	228273	N	1975
ESPERSON DOME	HARRIS	TX30	201	228289	ONA	1938
ESPERSON DOME	LIBERTY	TX30	291	228289	ONA	1938
ESPERSON DOME EAST	LIBERTY	TX30	291	228320	O	1955
ESPERSON DOME NORTH	LIBERTY	TX30	291	228351	ONA	1951
ESPERSON DOME SOUTH	LIBERTY	TX30	291	228382	OA	1939
ESPERSON DOME WEST	HARRIS	TX30	201	009217	N	1985
ESPIRITU	CALHOUN	TX20	057	228413	N	1961
ESSCO	ARCHER	TX90	009	011117	OA	1987

Field Name	County Name	State Sub	Co Code	Field Code	Field Type	Disc Year
ESTA	STEPHENS	TX70	429	228599	O	1954
ESTABAN	NOLAN	TX70	353	228630	OA	1955
ESTABAN NW	NOLAN	TX70	353	228642	OA	1978
ESTATE	THROCKMORTON	TX70	447	228692	O	1952
ESTER	THROCKMORTON	TX70	447	228785	O	1970
ESTERLINA	STERLING	TX80	431	008126	OA	1984
ESTES	BROWN	TX70	049	228816	O	1948
ESTES	WARD	TX80	475	228816	O	1934
ESTES BLOCK 34	WARD	TX80	475	228847	ONA	1957
ESTES COVE	ARANSAS	TX40	007	228909	ONA	1968
ESTES COVE	NUECES	TX40	355	228909	ONA	1968
ESTES WEST	WARD	TX80	475	228924	OA	1975
ESTHER	MAVERICK	TX10	323	228940	OA	1972
ESTILL	BEE	TX20	025	006956	N	1984
ESTRALITA	STARR	TX40	427	229017	OA	1972
ESTRELLA	STARR	TX40	427	014929	N	1992
ETERNAL	EASTLAND	TX70	133	007865	N	1983
ETHEL	SHACKELFORD	TX70	417	229064	OA	1969
ETHEL CONNER	JACK	TX90	237	006543	OA	1983
ETHEL NE	SHACKELFORD	TX70	417	001062	OA	1980
ETHEL NW	SHACKELFORD	TX70	417	229089	OA	1978
ETHEL-GAIL	SHACKELFORD	TX70	417	229074	O	1974
ETTA	WHARTON	TX30	481	229157	ONA	1960
ETTA NE	WHARTON	TX30	481	229188	O	1963
ETTER	MONTAGUE	TX90	337	229219	OA	1951
ETTER	MOORE	TX95	341	229219	N	1985
ETTER NW	MONTAGUE	TX90	337	229235	OA	1972
EUBANK	DUVAL	TX40	131	229250	N	1962
EUBANK	PALO PINTO	TX70	363	229250	N	1980
EUGENE	LIPSCOMB	TX95	295	008695	N	1984
EULA	CALLAHAN	TX70	059	229653	O	1951
EULA MEADOR	GOLIAD	TX20	175	012520	N	1988
EULA NORTH	CALLAHAN	TX70	059	229684	O	1970
EULA NW	CALLAHAN	TX70	059	229715	OA	1954
EULEEONE	CROCKETT	TX75	105	229735	N	1973
EUNICE	LEON	TX50	289	229839	N	1982
EUREKA	STEPHENS	TX70	429	229994	ON	1986
EUREKA HEIGHTS	HARRIS	TX30	201	230087	OA	1938
EUSTACE	HENDERSON	TX50	213	230190	N	1974
EUSTACE CLANTON	HENDERSON	TX50	213	006544	N	1978
EUSTACE CREEK	GOLIAD	TX20	175	004908	ONA	1997
EVADALE NE	HARDIN	TX30	199	230459	ONA	1971
EVADALE NE	JASPER	TX30	241	230459	ONA	1971
EVANGELINE	DUVAL	TX40	131	003835	ON	1983
EVANS	LAVACA	TX20	285	230645	OA	1952
EVANS	SAN PATRICIO	TX40	409	230645	N	1983
EVANS BUTLER	SAN PATRICIO	TX40	409	230650	N	1977
EVANS CHAPEL	LEON	TX50	289	014930	O	1993
EVANS CREEK	DENTON	TX90	121	230660	OA	1974
EVANS LAKE SOUTH	FREESTONE	TX50	161	009218	N	1985
EVANS LAKE WEST	FREESTONE	TX50	161	009219	N	1984
EVANS SOUTH	LAVACA	TX20	285	010392	N	1985
EVB	NOLAN	TX70	353	231048	OA	1954
EVB SOUTH	NOLAN	TX70	353	014931	O	1994
EVB SW	NOLAN	TX70	353	231079	OA	1957
EVE MAE	HIDALGO	TX40	215	231110	N	1958
EVELYN	DUVAL	TX40	131	012521	N	1988
EVERETT	CLAY	TX90	077	231172	O	1958
EVERETT	HASKELL	TX70	207	231172	O	1958
EVERETT	TOM GREEN	TX75	451	231172	ON	1988
EVERETT & GLASS	CRANE	TX80	103	231203	O	1954
EVERGREEN	SAN JACINTO	TX30	407	231265	ONA	1947
EVERGREEN FARMS	DIMMIT	TX10	127	231275	ONA	1976
EVERGREEN FARMS NE	DIMMIT	TX10	127	004804	N	1996
EVERGREEN NORTH	SAN JACINTO	TX30	407	000591	N	1974
EVETTS	LOVING	TX80	301	231482	ON	1974
EVETTS	WINKLER	TX80	495	231482	ON	1974
EWALT	THROCKMORTON	TX70	447	231513	OA	1944
EWALT NORTH	THROCKMORTON	TX70	447	231544	OA	1960
EWALT SOUTH	THROCKMORTON	TX70	447	231575	OA	1953
EWING	SAN PATRICIO	TX40	409	231637	ONA	1952
EWING EAST	SAN PATRICIO	TX40	409	231699	ON	1955
EWING SOUTH	SAN PATRICIO	TX40	409	231730	ONA	1964
EXCALIBUR	HOWARD	TX80	227	015118	O	1994
EXCEL	COKE	TX75	081	231761	OA	1991
EXCELSIOR	MARION	TX60	315	231792	ONA	1965
EXCELSIOR SW	MARION	TX60	315	231885	ONA	1965
EXECUTIVE	CROCKETT	TX75	105	007236	OA	1999
EXOC	MCCULLOCH	TX75	307	232055	OA	1976
EXOC	YOUNG	TX90	503	232055	OA	1978
EXP	THROCKMORTON	TX70	447	013679	OA	1990
EXSUN	ZAPATA	TX40	505	232085	N	1974
EXTENSION	CALLAHAN	TX70	059	002081	OA	1982
EXTRA POINT	TAYLOR	TX70	441	232102	OA	1957
EYLAU	BOWIE	TX60	037	232164	O	1944
EYLAU WEST	BOWIE	TX60	037	013476	N	1989
EZIM	RUSK	TX60	401	001066	ONA	1984
EZRALOW	GAINES	TX85	165	010393	O	1985
EZZELL	LAVACA	TX20	285	232226	N	1984
EZZELL	LIVE OAK	TX20	297	232226	ONA	1937
EZZELL	MCMULLEN	TX10	311	232226	ONA	1937
EZZELL SOUTH	LAVACA	TX20	285	010915	N	1986
F & B LUKER	MILLS	TX70	333	011118	N	1986
F & H	MENARD	TX75	327	232855	OA	1958
F & H	SCHLEICHER	TX75	413	232855	OA	1958
F & H EAST	MENARD	TX75	327	232886	OA	1962
F & H NORTH	MENARD	TX75	327	232917	OA	1966
F A HOGG	WINKLER	TX80	495	007063	OA	1982
F B	TOM GREEN	TX75	451	008773	OA	1984
F B A	JONES	TX70	253	232940	O	1974
F B H P	YOUNG	TX90	503	232948	O	1948
F B T	YOUNG	TX90	503	232979	OA	1971
F C R	BAYLOR	TX90	023	233010	O	1956
F F	FORT BEND	TX30	157	009220	N	1985
F G	GLASSCOCK	TX80	173	015089	O	1994
F H MCNABB	HARDEMAN	TX90	197	000592	OA	1980
F L	SHACKELFORD	TX70	417	007827	OA	1984
F N	PALO PINTO	TX70	363	233056	OA	1978
F N B	GAINES	TX85	165	001067	O	1977
F P	COKE	TX75	081	233072	OA	1968
F P C	NOLAN	TX70	353	005173	OA	1983
F R P	FISHER	TX70	151	233085	N	1976
F ROZANNE	THROCKMORTON	TX70	447	014444	OA	1992
F W A	WILBARGER	TX90	487	233103	O	1957
F WYLIE	CALLAHAN	TX70	059	009736	N	1985
F-13	TAYLOR	TX70	441	232406	OA	1972
FABIAN	BASTROP	TX10	021	013593	OA	1990
FAGAN	REFUGIO	TX20	391	233196	ONA	1940
FAGAN	VICTORIA	TX20	469	233196	ONA	1940
FAGAN NE	VICTORIA	TX20	469	001862	N	1981
FAGAN SW	REFUGIO	TX20	391	233227	N	1965
FAILS	ARCHER	TX90	009	233258	OA	1958
FAIN	CHEROKEE	TX60	073	233289	O	1953
FAIR	EASTLAND	TX70	133	233320	ONA	1981
FAIR	LIVE OAK	TX20	297	233320	N	1978
FAIR RAY	FRIO	TX10	163	004723	OA	1983
FAIRBANKS	HARRIS	TX30	201	233444	ONA	1938
FAIRBANKS NORTH	HARRIS	TX30	201	233475	ONA	1954
FAIRBANKS SOUTH	HARRIS	TX30	201	233506	O	1952
FAIRBANKS SW	HARRIS	TX30	201	233537	ONA	1951
FAIRCHILD	PECOS	TX80	371	233568	O	1977
FAIRFIELD	ATASCOSA	TX10	013	233692	ONA	1938
FAIRFIELD	BEXAR	TX10	029	233692	ONA	1938
FAIRFIELD	MEDINA	TX10	325	233692	ONA	1938
FAIRFREE	FREESTONE	TX50	161	233765	N	1971
FAIRPLAY	PANOLA	TX60	365	233878	N	1978
FAIRPLAY NE	PANOLA	TX60	365	233885	ONA	1982
FAIRVIEW	HOWARD	TX80	227	233940	O	1945
FAIRVIEW	JASPER	TX30	241	233940	OA	1977
FAIRWAY	ANDERSON	TX60	001	234188	OA	1960
FAIRWAY	HENDERSON	TX50	213	234188	OA	1960
FAIRWAY SOUTH	ANDERSON	TX60	001	234219	O	1961
FAIRWAY WEST (NEW)	HENDERSON	TX50	213	010395	OA	1981
FAITH	POLK	TX30	373	014445	O	1989
FAITH-MAG	MATAGORDA	TX30	321	234281	OA	1956
FAITH-MAG SW	MATAGORDA	TX30	321	234312	OA	1959
FALCAR	REFUGIO	TX20	391	013477	N	1989
FALCON	OCHILTREE	TX95	357	234374	OA	1981
FALCON	ZAPATA	TX40	505	234374	N	1955
FALCON CREEK	CHEROKEE	TX60	073	007824	N	1984
FALCON DAM	STARR	TX40	427	006545	N	1982
FALCON LAKE	ZAPATA	TX40	505	234381	N	1974
FALCON LAKE EAST	ZAPATA	TX40	505	004636	N	1982
FALCON LAKE NORTH	ZAPATA	TX40	505	234387	N	1975
FALCON-TWICHWELL	OCHILTREE	TX95	357	010396	ONA	1985
FALFURRIAS	BROOKS	TX40	047	234467	ONA	1948
FALFURRIAS	JIM WELLS	TX40	249	234467	ONA	1948
FALFURRIAS	KLEBERG	TX40	273	234467	N	1944
FALFURRIAS DEEP	JIM WELLS	TX40	249	015911	N	1996
FALFURRIAS EAST	JIM WELLS	TX40	249	234498	ON	1953
FALFURRIAS EAST	KLEBERG	TX40	273	234498	N	1947
FALLON	LIMESTONE	TX50	293	234808	N	1969
FALLS CITY	KARNES	TX20	255	234839	ONA	1944
FALLS CITY WEST	KARNES	TX20	255	234870	O	1950
FALSE ARROWHEAD	RUNNELS	TX75	399	014753	O	1993
FAMBRO	ERATH	TX70	143	006780	N	1984
FAMBROUGH	STEPHENS	TX70	429	235149	OA	1951
FANCY	MAVERICK	TX10	323	235211	N	1994
FANDANGO	ZAPATA	TX40	505	235269	N	1979
FANDANGO EAST	ZAPATA	TX40	505	015282	N	1993
FANDANGO WEST	ZAPATA	TX40	505	015283	N	1979
FANNETT	JEFFERSON	TX30	245	235304	ONA	1927
FANNETT EAST	JEFFERSON	TX30	245	235335	O	1964
FANNETT SW	JEFFERSON	TX30	245	235366	N	1966
FANNETT WEST	JEFFERSON	TX30	245	235373	N	1978
FANNIE K	MCMULLEN	TX10	311	235436	N	1979
FANNIN	GOLIAD	TX20	175	235459	ON	1988
FANNIN EAST	GOLIAD	TX20	175	235490	O	1949
FANNIN NORTH	GOLIAD	TX20	175	235521	ON	1944
FANNIN SOUTH	GOLIAD	TX20	175	235552	N	1969
FANNIN WEST	GOLIAD	TX20	175	235583	N	1953
FANOUS BROS	CALLAHAN	TX70	059	009221	OA	1985
FANT	KNOX	TX90	275	000595	OA	1980
FANT	LIVE OAK	TX20	297	000595	N	1980
FANT SOUTH	LIVE OAK	TX20	297	006546	N	1982
FARAH	MILAM	TX10	331	006110	ON	1992
FARENTHOLD	NUECES	TX40	355	235738	ONA	1946
FARENTHOLD NORTH	NUECES	TX40	355	001071	N	1980
FARGO	WILBARGER	TX90	487	235769	OA	1940
FARGO EAST	WILBARGER	TX90	487	235800	OA	1955
FARGO NE	WILBARGER	TX90	487	003762	O	1998
FARGO WEST	WILBARGER	TX90	487	235924	O	1956
FARIAS	DIMMIT	TX10	127	235955	ONA	1960
FARLEY	TARRANT	TX50	439	235986	N	1977
FARLEY TURK	JACKSON	TX20	239	015503	N	1995
FARMAR	IRION	TX75	235	010725	O	1986
FARMER	ARCHER	TX90	009	236079	OA	1955
FARMER	CROCKETT	TX75	105	236079	OA	1953
FARMER	IRION	TX75	235	236079	O	1986
FARMER	REAGAN	TX75	383	236079	OA	1953
FARMER EAST	YOUNG	TX90	503	007584	OA	1984
FARMERS LIFE	DUVAL	TX40	131	236141	ON	1962
FARMER-SHACKELFORD	SHACKELFORD	TX70	417	236118	O	1972
FARMER-WHITSETT	YOUNG	TX90	503	236125	OA	1973
FARNSWORTH	JONES	TX70	253	236451	OA	1949
FARNSWORTH	OCHILTREE	TX95	357	236451	ONA	1955
FARNSWORTH EAST	OCHILTREE	TX95	357	236513	ONA	1957
FARNSWORTH NORTH	OCHILTREE	TX95	357	236544	ONA	1965
FARNSWORTH SE	OCHILTREE	TX95	357	236575	ONA	1958
FARNSWORTH-CONNER	OCHILTREE	TX95	357	236482	OA	1956
FARR	BAYLOR	TX90	023	236699	OA	1971
FARR	HASKELL	TX70	207	236699	O	1982
FARR	JEFFERSON	TX30	245	236699	OA	1978
FARRAR	LIMESTONE	TX50	293	236730	N	1963
FARRAR NORTH	FREESTONE	TX50	161	236739	N	1977
FARRAR NORTH	LIMESTONE	TX50	293	236739	N	1977
FARRAR SE	LIMESTONE	TX50	293	236743	N	1977
FARRINGTON	SCHLEICHER	TX75	413	004638	N	1982
FARRIS	MADISON	TX30	313	236792	O	1964
FARRIS	WHEELER	TX95	483	236792	N	1975
FARWELL	REEVES	TX80	389	001072	OA	1981
FARWELL CREEK	HANSFORD	TX95	195	236823	N	1969
FARWELL CREEK NORTH	HANSFORD	TX95	195	236829	ONA	1972
FARWELL ISLAND	CALHOUN	TX20	057	236854	N	1951
FASHING	ATASCOSA	TX10	013	236885	ONA	1960
FASHING	KARNES	TX20	255	236885	ONA	1960

Field Name	County Name	State Sub	Co Code	Field Code	Field Type	Disc Year
FASHING	WILSON	TX10	493	236885	O	1960
FASHING EAST	KARNES	TX20	255	236916	O	1953
FASKEN	ANDREWS	TX80	003	236947	OA	1949
FASKEN	ECTOR	TX80	135	236947	OA	1949
FASKEN EAST	ANDREWS	TX80	003	001073	OA	1981
FASKEN NORTH	ANDREWS	TX80	003	011401	OA	1987
FASKEN SOUTH	ECTOR	TX80	135	236978	OA	1957
FASKEN SW	ECTOR	TX80	135	010397	OA	1985
FAST BREAK	STONEWALL	TX70	433	012523	OA	1988
FAUBION	COLEMAN	TX70	083	237040	OA	1984
FAUBION	RUNNELS	TX75	399	237040	OA	1984
FAURE	MONTGOMERY	TX30	339	014225	N	1991
FAUSTO	WEBB	TX40	479	003836	N	1983
FAVER	NOLAN	TX70	353	237226	OA	1951
FAVER NORTH	NOLAN	TX70	353	237257	OA	1953
FAWCETT	SUTTON	TX75	435	005176	N	1983
FAY	STEPHENS	TX70	429	237319	OA	1978
FAY HOOKER	SHACKELFORD	TX70	417	013594	OA	1990
FAYE	KNOX	TX90	275	237443	O	1958
FAYETTE YATES	JACK	TX90	237	015853	O	1997
FAYETTEVILLE NE	FAYETTE	TX30	149	237660	N	1956
FAYSVILLE	HIDALGO	TX40	215	006547	N	1983
FEAGAN	NOLAN	TX70	353	006548	OA	1984
FEASEL	PALO PINTO	TX70	363	001074	N	1981
FEATHERSTONE	NOLAN	TX70	353	237963	O	1950
FEDOR SOUTH	LEE	TX30	287	008127	OA	1982
FEE	EASTLAND	TX70	133	008498	N	1984
FEEDLOT	ZAVALA	TX10	507	001075	N	1978
FEEMSTER	NOLAN	TX70	353	007867	O	1982
FELDMAN	HEMPHILL	TX95	211	238242	ONA	1959
FELDMAN	LIPSCOMB	TX95	295	238242	ONA	1959
FELDMAN NORTH	HEMPHILL	TX95	211	238256	N	1978
FELDMAN SE	HEMPHILL	TX95	211	238273	ON	1993
FELDMAN SOUTH	HEMPHILL	TX95	211	238304	OA	1957
FELICIA	LIBERTY	TX30	291	000597	N	1980
FELICIA CREEK	LIBERTY	TX30	291	014932	N	1993
FELICIA SOUTH	LIBERTY	TX30	291	003838	OA	1983
FELIPE	AUSTIN	TX30	015	238366	N	1956
FELIX	BEE	TX20	025	238428	N	1954
FELIX D L	VICTORIA	TX20	469	014933	N	1994
FELIZ-NAVIDAD	DUVAL	TX40	131	016530	N	2000
FELKEN	DAWSON	TX85	115	238459	OA	1956
FELKEN SOUTH	DAWSON	TX85	115	238490	OA	1966
FELMAC	GAINES	TX85	165	238583	ON	1955
FELMAC NORTH	GAINES	TX85	165	007215	N	1993
FELMONT	WINKLER	TX80	495	238596	N	1975
FENDER	SMITH	TX60	423	238831	OA	1972
FEN-MAC	JEFFERSON	TX30	245	238738	OA	1958
FENNELL	RUNNELS	TX75	399	238862	OA	1955
FENNELL NORTH	RUNNELS	TX75	399	238893	O	1956
FENNELL-WICK	COLEMAN	TX70	083	007826	OA	1984
FENNER	JACKSON	TX20	239	238924	N	1967
FENNER	RUNNELS	TX75	399	238924	O	1962
FENNER EAST	JACKSON	TX20	239	238930	N	1975
FENOGLIO	MONTAGUE	TX90	337	238955	O	1954
FENTON	FISHER	TX70	151	239048	O	1983
FENTRESS	CALDWELL	TX10	055	239172	OA	1980
FENTRESS	GUADALUPE	TX10	187	239172	OA	1980
FERGUS	CROCKETT	TX75	105	239296	N	1967
FERGUSON	ARCHER	TX90	009	239327	O	1961
FERGUSON	STERLING	TX80	431	239327	O	1975
FERGUSON CROSSING	BRAZOS	TX30	041	239358	OA	1963
FERGUSON CROSSING	GRIMES	TX30	185	239358	N	1960
FERN	JACK	TX90	237	015854	O	
FERNANDES	WINKLER	TX80	495	010399	OA	1985
FERRELL	TAYLOR	TX70	441	239606	OA	1947
FERRIS	MENARD	TX75	327	239699	ONA	1962
FERRY	ATASCOSA	TX10	013	239823	O	1987
FETSCH	KNOX	TX90	275	239916	O	1963
FETZER	TYLER	TX30	457	239947	O	1950
FETZER	WALLER	TX30	473	239947	N	1950
FEUDALUTE	CHEROKEE	TX60	073	000599	OA	1980
FEW	KNOX	TX90	275	239978	O	1957
FGY	FISHER	TX70	151	014752	O	1993
FGY SE	FISHER	TX70	151	015197	O	1995
FIDDLERS GREEN	CALLAHAN	TX70	059	003601	N	1980
FIEDLER BROTHERS	LA SALLE	TX10	283	006192	OA	1983
FIELDER DRAW	VAL VERDE	TX10	465	011722	N	1987
FIELDING	EASTLAND	TX70	133	240543	OA	1978
FIELDS	YOAKUM	TX85	501	240560	OA	1954
FIELDS SOUTH	YOAKUM	TX85	501	240591	O	1956
FIFE	MCCULLOCH	TX75	307	240684	N	1960
FIFTEEN MILE CREEK	DE WITT	TX20	123	008128	N	1981
FIFTEEN MILE CREEK	GOLIAD	TX20	175	008128	N	1981
FIFTY NINE	DUVAL	TX40	131	240777	O	1953
FIG RIDGE	CHAMBERS	TX30	071	240808	ONA	1940
FIG RIDGE NORTH	CHAMBERS	TX30	071	240839	ONA	1951
FIG RIDGE NW	CHAMBERS	TX30	071	240870	ONA	1944
FIGHT & HOLLER	ZAVALA	TX10	507	013595	ONA	1990
FIKES	YOUNG	TX90	503	240932	O	1956
FILES	TYLER	TX30	457	240963	N	1963
FINAL BLOW	KING	TX85	269	014337	N	1992
FINAS	JACK	TX90	237	241056	O	1968
FINCHER	STEPHENS	TX70	429	241149	OA	1948
FINFROCK	HARRIS	TX30	201	241180	ON	1952
FINIS	HOCKLEY	TX85	219	002083	OA	1982
FINIS NE	JACK	TX90	237	241236	N	1961
FINIS SW	JACK	TX90	237	241242	ONA	1962
FINIS SW	YOUNG	TX90	503	241242	ONA	1962
FINKLER	WICHITA	TX90	485	241366	OA	1938
FINLEY	CALLAHAN	TX70	059	241397	OA	1957
FINLEY BRANCH	STEPHENS	TX70	429	006599	N	1994
FINLEY-WEBB	WEBB	TX40	479	241415	N	1974
FINLEY-WEBB SOUTH	WEBB	TX40	479	241421	OA	1976
FINNELL-MONKRES	MONTAGUE	TX90	337	241490	OA	1970
FIRECRACKER	BAYLOR	TX90	023	241666	OA	1977
FIRST SHOT	GONZALES	TX10	177	013683	OA	1990
FIRST SHOT	KARNES	TX10	255	013683	OA	1990
FIRST SHOT	WILSON	TX10	493	013683	OA	1990
FIRST TEXAS	YOUNG	TX90	503	011725	ONA	1988
FISCHER	THROCKMORTON	TX70	447	241707	N	1984
FISH	ARCHER	TX90	009	241769	O	1951
FISH CREEK	YOUNG	TX90	503	241800	ONA	1942
FISHER	TYLER	TX30	457	242048	ONA	1964
FISHER LAKE	TOM GREEN	TX75	451	014934	O	1994
FISHER-BUDA	ROBERTSON	TX50	395	009426	OA	1982
FISHER-GOEBEL	RUNNELS	TX75	399	010403	OA	1985
FISHER-HUMPHREYS	HASKELL	TX70	207	011948	OA	1987
FISHERS REEF	CHAMBERS	TX30	071	242141	ONA	1952
FISHERS REEF NE	CHAMBERS	TX30	071	242172	ONA	1961
FISHERS REEF NORTH	CHAMBERS	TX30	071	242203	N	1995
FISHERS REEF NW	CHAMBERS	TX30	071	008132	N	1984
FISHERS REEF SOUTH	CHAMBERS	TX30	071	242234	ONA	1963
FISHER-WEBB	CONCHO	TX75	095	012357	N	1974
FISHEYE	THROCKMORTON	TX70	447	003839	OA	1983
FISHING HOLE	CALLAHAN	TX70	059	012525	N	1988
FISK	COLEMAN	TX70	083	242296	N	1956
FITE	RUSK	TX60	401	242389	OA	1964
FITTING	CROCKETT	TX75	105	242451	ON	1950
FITZ	DIMMIT	TX10	127	242637	OA	1959
FITZGERALD	YOAKUM	TX85	501	242668	OA	1959
FITZGERALD EAST	YOAKUM	TX85	501	242699	O	1960
FITZPATRICK	MAVERICK	TX10	323	242761	OA	1968
FITZPATRICK WEST	MAVERICK	TX10	323	243779	O	1975
FITZSIMMONS	DUVAL	TX40	131	242792	ONA	1938
FITZSIMMONS EAST	DUVAL	TX40	131	242823	ONA	1940
FITZSIMMONS NE	DUVAL	TX40	131	242854	ONA	1951
FITZSIMMONS NORTH	DUVAL	TX40	131	242885	ON	1948
FITZSIMMONS SE	DUVAL	TX40	131	242916	ONA	1963
FIVE GATES	DUVAL	TX40	131	005702	ONA	1984
FIVE HAWKS	COLEMAN	TX70	083	003055	ONA	1982
FIVE MILE	GONZALES	TX10	177	243040	OA	1983
FIVE MILE DRAW	REEVES	TX80	389	006549	N	1984
FIVE O	BEE	TX20	025	004928	N	1998
FIVE OAKS	BEE	TX20	025	243133	ONA	1961
FIVE POINT	GAINES	TX85	165	014096	O	1991
FIVE TRY	COLEMAN	TX70	083	243195	O	1954
FIVE-N	FISHER	TX70	151	243127	OA	1978
FLAG LAKE	HENDERSON	TX50	213	243428	OA	1937
FLAGPOND	BRAZORIA	TX30	039	243490	ON	1940
FLAGSTAFF	NOLAN	TX70	353	007233	O	1996
FLAKE	GALVESTON	TX30	167	243583	O	1957
FLAMING ARROW	PALO PINTO	TX70	363	011949	N	1987
FLAMINGO	ZAPATA	TX40	505	014019	N	1991
FLANAGAN	GAINES	TX85	165	243614	OA	1949
FLANK EAST	GRAYSON	TX90	181	009427	OA	1984
FLASH GORDON	GOLIAD	TX20	175	011950	N	1987
FLAT BRANCH	TYLER	TX30	457	003603	ONA	1989
FLAT IRON	CROCKETT	TX75	105	006551	OA	1984
FLAT PRAIRIE	WASHINGTON	TX30	477	012527	N	1990
FLAT ROCK	REAGAN	TX75	383	244017	OA	1951
FLAT ROCK	UPTON	TX75	461	244017	OA	1951
FLAT ROCK	VAL VERDE	TX10	465	244017	N	1994
FLAT ROCK CREEK	SHACKELFORD	TX70	417	001079	OA	1981
FLAT TOP	STONEWALL	TX70	433	244110	ON	1951
FLAT TOP 113	STONEWALL	TX70	433	244141	O	1958
FLAT TOP 123	STONEWALL	TX70	433	244172	O	1965
FLAT TOP 124	STONEWALL	TX70	433	244203	O	1954
FLAT TOP 133	STONEWALL	TX70	433	001080	OA	1981
FLAT TOP 140	STONEWALL	TX70	433	244234	OA	1951
FLAT TOP 142	STONEWALL	TX70	433	008696	OA	1984
FLAT TOP 143	STONEWALL	TX70	433	010404	OA	1985
FLAT TOP 145	STONEWALL	TX70	433	244265	O	1962
FLAT TOP 147	STONEWALL	TX70	433	244296	OA	1959
FLAT TOP 161	STONEWALL	TX70	433	244327	O	1951
FLAT TOP 162	STONEWALL	TX70	433	244358	OA	1956
FLAT TOP 166	STONEWALL	TX70	433	244389	OA	1961
FLAT TOP SOUTH	STONEWALL	TX70	433	244420	ONA	1951
FLATLAND	CROCKETT	TX75	105	015122	OA	1992
FLATONIA WEST	FAYETTE	TX30	149	244451	O	1953
FLATWOOD EAST	EASTLAND	TX70	133	003200	ONA	1983
FLAX	KARNES	TX20	255	244606	N	1953
FLEETO	ANDERSON	TX60	001	244792	ONA	1971
FLEETWOOD	DENTON	TX90	121	244823	OA	1957
FLEITMAN	COOKE	TX90	097	244885	OA	1943
FLEMING	CALLAHAN	TX70	059	244916	N	1978
FLEMING	MONTAGUE	TX90	337	244916	O	1958
FLETCHER	DENTON	TX90	121	245102	OA	1983
FLETCHER	HANSFORD	TX95	195	245102	N	1979
FLETCHER	HARDIN	TX30	199	245102	N	1982
FLETCHER	LIPSCOMB	TX95	295	245102	N	1979
FLETCHER	STEPHENS	TX70	429	245102	OA	1953
FLETCHER	WISE	TX90	497	245102	OA	1983
FLETCHER NORTH	STEPHENS	TX70	429	245164	O	1955
FLETCHERS MEMORY	RUNNELS	TX75	399	013856	OA	1990
FLINT	SMITH	TX60	423	245195	ONA	1984
FLINT EAST	SMITH	TX60	423	006957	OA	1984
FLINT HILL	IRION	TX75	235	245385	OA	1976
FLINT RIDGE WEST	SMITH	TX60	423	010730	O	1986
FLINT SOUTH	SMITH	TX60	423	245390	OA	1975
FLOFON	LAVACA	TX20	285	016560	N	2000
FLO-MAR	JONES	TX70	253	245412	O	1955
FLOODPLAIN	PALO PINTO	TX70	363	009222	N	1985
FLORA	HOWARD	TX80	227	245536	OA	1996
FLORAC	HOWARD	TX80	227	245644	OA	1979
FLORANCE	RUNNELS	TX75	399	245691	O	1949
FLORENCE	THROCKMORTON	TX70	447	245784	OA	1959
FLORENCE BRYANT	SHACKELFORD	TX70	417	001083	N	1973
FLORES	HIDALGO	TX40	215	245939	ONA	1945
FLORES	SAN JACINTO	TX30	407	245939	N	1980
FLORES	STARR	TX40	427	245939	ONA	1945
FLORES NORTH	HIDALGO	TX40	215	246001	O	1970
FLORES NORTH	STARR	TX40	427	246001	N	1987
FLORES NW	STARR	TX40	427	246032	N	1965
FLORES SOUTH	HIDALGO	TX40	215	246063	ON	1954
FLORES SW	HIDALGO	TX40	215	246094	N	1958
FLORES WEST	HIDALGO	TX40	215	003201	N	1990
FLORES WEST	STARR	TX40	427	003201	N	1990
FLORES WEST	ZAPATA	TX40	505	003201	N	1982
FLORESVILLE EAST	WILSON	TX10	493	246125	ONA	1948
FLORESVILLE SOUTH	WILSON	TX10	493	001084	OA	1981
FLORESVILLE WEST	WILSON	TX10	493	013214	N	1989
FLOREY	GAINES	TX85	165	246156	O	1950
FLORWILL	ANDREWS	TX80	003	001085	OA	1979

Field Name	County Name	State Sub	Co Code	Field Code	Field Type	Disc Year
FLORY D	DUVAL	TX40	131	246392	N	1973
FLOUR BLUFF	NUECES	TX40	355	246311	ONA	1936
FLOUR BLUFF DEEP EAST	NUECES	TX40	355	246342	N	1970
FLOUR BLUFF EAST	NUECES	TX40	355	246373	ONA	1940
FLOUR BLUFF SE	NUECES	TX40	355	246380	N	1978
FLOWELLA	BROOKS	TX40	047	246398	ON	1991
FLOWELLA	KLEBERG	TX40	273	246398	N	1974
FLOWELLA (OLD)	BROOKS	TX40	047	246404	N	1949
FLOWER ACRES	BOWIE	TX60	037	246466	ONA	1982
FLOWER GROVE	DAWSON	TX85	115	246528	O	1968
FLOWER GROVE	MARTIN	TX80	317	246528	O	1970
FLOWERS	STONEWALL	TX70	433	246559	ONA	1951
FLOWERS	ZAVALA	TX10	507	246559	N	1964
FLOWERS & WARD	ZAVALA	TX10	507	001086	N	1978
FLOWERS WEST	STONEWALL	TX70	433	246590	OA	1952
FLOYCE	KING	TX85	269	012753	OA	1988
FLOYCE NORTH	KING	TX85	269	013858	OA	1990
FLOYD	GONZALES	TX10	177	246621	N	1982
FLOYD G MILLER	TOM GREEN	TX75	451	246652	OA	1953
FLOYD J RAY	AUSTIN	TX30	015	014020	ONA	1991
FLOYDADA	FLOYD	TX85	153	246663	O	1952
FLUFFY	GOLIAD	TX20	175	010408	N	1985
FLUFFY SOUTH	GOLIAD	TX20	175	010731	N	1986
FLUHMAN	WILBARGER	TX90	487	246683	O	1953
FLUVANNA	BORDEN	TX85	033	246714	OA	1951
FLUVANNA	SCURRY	TX85	415	246714	OA	1951
FLUVANNA NE	SCURRY	TX85	415	246745	OA	1959
FLUVANNA NORTH	GARZA	TX85	169	246776	OA	1982
FLUVANNA SE	SCURRY	TX85	415	246795	OA	1977
FLUVANNA SOUTH	SCURRY	TX85	415	246801	OA	1979
FLUVANNA SW	BORDEN	TX85	033	246807	OA	1954
FLUVANNA SW	GARZA	TX85	169	246807	OA	1954
FLUVANNA WEST	BORDEN	TX85	033	246838	O	1952
FLUVANNA WEST	GARZA	TX85	169	246838	O	1986
FLY	THROCKMORTON	TX70	447	246869	OA	1969
FLYING ANCHOR	SCHLEICHER	TX75	413	246900	N	1959
FLYING DOVE	WINKLER	TX80	495	014228	OA	1991
FLYING M	VICTORIA	TX20	469	246931	ONA	1966
FLYING -N-	GAINES	TX85	165	246993	OA	1956
FLYING W	WINKLER	TX80	495	247024	OA	1949
FLYING W SE	WINKLER	TX80	495	247055	OA	1971
FLYNN	WILBARGER	TX90	487	247086	O	1983
FOARD CITY EAST	FOARD	TX90	155	003840	OA	1983
FOARD COUNTY REGULAR	FOARD	TX90	155	247319	ONA	1929
FOCKE	MONTAGUE	TX90	337	000604	OA	1981
FOERSTER	WILSON	TX10	493	247381	O	1955
FOESTER	CALHOUN	TX20	057	247412	ONA	1986
FOG	JONES	TX70	253	247443	O	1954
FOGG	DIMMIT	TX10	127	247488	OA	1977
FOLLETT	LIPSCOMB	TX95	295	247567	ONA	1979
FOLLETT NE	LIPSCOMB	TX95	295	013859	N	1990
FOLLETT NORTH	LIPSCOMB	TX95	295	247598	N	1988
FOLLETT NW	LIPSCOMB	TX95	295	247629	ONA	1961
FOLLETT SE	LIPSCOMB	TX95	295	247650	N	1984
FOLLETT SOUTH	LIPSCOMB	TX95	295	247660	ONA	1979
FOLLETT WEST	LIPSCOMB	TX95	295	247691	ONA	1961
FOLLMER	BEE	TX20	025	013597	N	1990
FONDREN RANCH	COLORADO	TX30	089	000606	ONA	1982
FOOLS CREEK	GLASSCOCK	TX80	173	247939	OA	1960
FOOLS CREEK	STERLING	TX80	431	247939	OA	1960
FOOSHEE	MONTAGUE	TX90	337	247970	OA	1955
FOOTE	HASKELL	TX70	207	248032	OA	1958
FOOTEEN	JACKSON	TX20	239	015284	N	1994
FORBES	CROSBY	TX85	107	248249	OA	1955
FORBES	GARZA	TX85	169	248249	OA	1955
FORD	CULBERSON	TX80	109	248280	N	1999
FORD	REEVES	TX80	389	248280	O	1956
FORD EAST	LOVING	TX80	301	248311	OA	1963
FORD EAST	REEVES	TX80	389	248311	OA	1963
FORD RANCH	MCCULLOCH	TX75	307	015494	N	1995
FORD WEST	CULBERSON	TX80	109	248404	ONA	1963
FORD WEST	REEVES	TX80	389	248404	ONA	1963
FORDTRAN	VICTORIA	TX20	469	248528	N	1992
FORDTRAN WEST	VICTORIA	TX20	469	248559	ON	1950
FOREST HILL	WOOD	TX60	499	248714	OA	1950
FORESTBURG	MONTAGUE	TX90	337	248807	OA	1942
FORET	EASTLAND	TX70	133	001088	N	1979
FORGATES	DUVAL	TX40	131	011728	N	1987
FORGET-ME-KNOTT	HOWARD	TX80	227	015285	O	1995
FORKED CREEK	BEE	TX20	025	011951	ONA	1988
FORMAN	THROCKMORTON	TX70	447	249365	OA	1950
FORMATION	COLEMAN	TX70	083	010732	N	1986
FORMAX	EASTLAND	TX70	133	001089	O	1977
FORREST	HARRIS	TX30	201	249427	N	1964
FORSON	BROWN	TX70	049	249644	O	1952
FORT BELNAP	YOUNG	TX90	503	010733	O	1986
FORT CHADBOURNE	COKE	TX75	081	249861	OA	1949
FORT CHADBOURNE	RUNNELS	TX75	399	249861	OA	1949
FORT CHADBOURNE NE	COKE	TX75	081	249892	O	1952
FORT CHADBOURNE NE	RUNNELS	TX75	399	249892	O	1952
FORT CHADBOURNE NORTH	COKE	TX75	081	249923	O	1963
FORT CHADBOURNE NW	COKE	TX75	081	249954	OA	1955
FORT CHADBOURNE SE	RUNNELS	TX75	399	249985	O	1967
FORT CHADBOURNE WEST	COKE	TX75	081	250016	OA	1949
FORT CHADBOURNE WEST	RUNNELS	TX75	399	250016	OA	1949
FORT DAVIS	STEPHENS	TX70	429	250094	OA	1978
FORT EWELL	LA SALLE	TX10	283	250109	N	1960
FORT GRIFFIN EAST	SHACKELFORD	TX70	417	250233	OA	1963
FORT GRIFFIN NE	SHACKELFORD	TX70	417	250264	OA	1971
FORT GRIFFIN NORTH	SHACKELFORD	TX70	417	014754	O	1993
FORT LIPAN	JIM WELLS	TX40	249	250388	ON	1960
FORT LIPAN	NUECES	TX40	355	250388	N	1963
FORT MCKAVITT	SCHLEICHER	TX75	413	250450	ONA	1959
FORT MCKAVITT NORTH	SCHLEICHER	TX75	413	250481	ONA	1970
FORT MCKAVITT SOUTH	MENARD	TX75	327	250490	OA	1977
FORT MCKAVITT WEST	SCHLEICHER	TX75	413	007065	N	1982
FORT MERRILL	LIVE OAK	TX20	297	250512	ONA	1949
FORT MERRILL NORTH	LIVE OAK	TX20	297	250543	ONA	1959
FORT PARKER	LIMESTONE	TX50	293	250605	OA	1963
FORT PHANTOM	JONES	TX70	253	001090	OA	1979
FORT STOCKTON	PECOS	TX80	371	250977	ONA	1943
FORT STOCKTON EAST	PECOS	TX80	371	250981	N	1974
FORT STOCKTON SE	PECOS	TX80	371	251000	N	1974
FORT STOCKTON SOUTH	PECOS	TX80	371	251008	N	1965
FORT TERRETT RANCH	SUTTON	TX75	435	251225	ONA	1966
FORT TRINIDAD	HOUSTON	TX60	225	251256	ONA	1952
FORT TRINIDAD	MADISON	TX30	313	251256	ONA	1952
FORT TRINIDAD EAST	HOUSTON	TX60	225	251318	ONA	1961
FORT TRINIDAD EAST	MADISON	TX30	313	251318	ONA	1961
FORT TRINIDAD NE	HOUSTON	TX60	225	000609	ONA	1979
FORT TRINIDAD NORTH	HOUSTON	TX60	225	251349	O	1963
FORT TRINIDAD SE	HOUSTON	TX60	225	008134	OA	1983
FORT TRINIDAD SOUTH	HOUSTON	TX60	225	251380	OA	1967
FORT TRINIDAD SW	HOUSTON	TX60	225	251411	OA	1981
FORT TRINIDAD SW	MADISON	TX30	313	251411	ONA	1963
FORT TRINIDAD WEST	HOUSTON	TX60	225	251442	ONA	1961
FORT TRINIDAD WEST	MADISON	TX30	313	251442	ONA	1961
FORT TRINIDAD-BARRETT	MADISON	TX30	313	251287	O	1970
FORT TRINIDAD-BARRETT EAST	MADISON	TX30	313	251290	OA	1974
FORT WOLTERS	PARKER	TX70	367	251488	N	1978
FORTE	PECOS	TX80	371	007214	OA	1996
FORTENBERRY	HARDIN	TX30	199	251628	ONA	1955
FORTENBERRY WEST	HARDIN	TX30	199	251659	ONA	1953
FORTITUDE	BEE	TX20	025	251721	ONA	1960
FORTITUDE WEST	BEE	TX20	025	251703	N	1972
FORTSON-BURKE	TOM GREEN	TX75	451	006111	ONA	1986
FORTUNA	COLEMAN	TX70	083	002084	N	1992
FORTUNE	SCHLEICHER	TX75	413	251783	ONA	1961
FORTUNE BEND	PALO PINTO	TX70	363	251773	N	1960
FORTUNE SHOWDOWN	FAYETTE	TX30	149	014842	O	1994
FORTY MORE	YOAKUM	TX85	501	015286	O	1995
FORTY NINE	DUVAL	TX40	131	251876	OA	1949
FORTY TWO-4	UPTON	TX75	461	015123	O	1993
FORUM	PALO PINTO	TX70	363	004229	N	1983
FOSS	MCMULLEN	TX10	311	251969	OA	1959
FOSS-BROWN	JACKSON	TX20	239	251985	N	1977
FOSTER	ANDERSON	TX60	001	252000	OA	1985
FOSTER	EASTLAND	TX70	133	252000	ONA	1976
FOSTER	ECTOR	TX80	135	252000	OA	1932
FOSTER	MONTGOMERY	TX30	339	252000	N	1984
FOSTER FARMS	FORT BEND	TX30	157	252042	N	1975
FOSTER FARMS	WHARTON	TX30	481	252042	N	1975
FOSTER FARMS NORTH	FORT BEND	TX30	157	000610	N	1979
FOSTER POINT	CALHOUN	TX20	057	001091	ONA	1979
FOSTER SOUTH	MONTGOMERY	TX30	339	010409	N	1985
FOSTORIA	MONTGOMERY	TX30	339	252186	ON	1942
FOSTORIA DEEP	MONTGOMERY	TX30	339	011123	N	1986
FOUND FORK	WHARTON	TX30	481	015287	N	1994
FOUR ACES	MAVERICK	TX10	323	252403	OA	1957
FOUR C	PECOS	TX80	371	252421	ONA	1975
FOUR C	WARD	TX80	475	252421	ONA	1975
FOUR CORNERS	BRAZORIA	TX30	039	252434	N	1978
FOUR CORNERS	SCHLEICHER	TX75	413	252434	OA	1972
FOUR CORNERS	STEPHENS	TX70	429	252434	ONA	1975
FOUR CORNERS	TOM GREEN	TX75	451	252434	OA	1972
FOUR CORNERS SOUTH	SCHLEICHER	TX75	413	003841	OA	1983
FOUR CORNERS SW	SCHLEICHER	TX75	413	010734	O	1986
FOUR FORTY-ONE	KENEDY	TX40	261	006348	N	1983
FOUR J	STEPHENS	TX70	429	252505	ONA	1977
FOUR MILE	PECOS	TX80	371	252589	OA	1979
FOUR SEASONS	POLK	TX30	373	010410	N	1985
FOUR SEVENS	DUVAL	TX40	131	010411	N	1985
FOUR SIXES NORTH	KING	TX85	269	252713	OA	1968
FOUR SQUARE	EDWARDS	TX10	137	016297	N	1996
FOUR WAY	JONES	TX70	253	001092	OA	1981
FOUR-K	NAVARRO	TX50	349	013598	O	1990
FOWLER RANCH	MONTAGUE	TX90	337	253085	O	1954
FOX	HARDEMAN	TX90	197	253178	OA	1980
FOX HOLLOW	PALO PINTO	TX70	363	253364	O	1954
FOX-HERD	SAN PATRICIO	TX40	409	253333	ONA	1969
FOY	HIDALGO	TX40	215	253415	N	1969
FOY EAST	HIDALGO	TX40	215	015288	N	1994
FOYLE CREEK	SHACKELFORD	TX70	417	009223	OA	1985
FOYLE CREEK NE	SHACKELFORD	TX70	417	011730	ONA	1987
FOYLE CREEK WEST	SHACKELFORD	TX70	417	011124	ONA	1986
FRADEAN	UPTON	TX75	461	253628	ONA	1959
FRADEAN SE	UPTON	TX75	461	010736	OA	1986
FRAGER	PALO PINTO	TX70	363	003732	ONA	1983
FRAGOSA	JONES	TX70	253	253659	O	1948
FRAIR RANCH	DE WITT	TX20	123	253690	N	1970
FRAN	JASPER	TX30	241	253834	OA	1972
FRANBERNA	JACK	TX90	237	000612	OA	1981
FRANCES	COLEMAN	TX70	083	253876	OA	1955
FRANCES HILL	EDWARDS	TX10	137	253919	N	1972
FRANCES HILL	SUTTON	TX75	435	253919	N	1972
FRANCIS K	COLEMAN	TX70	083	010737	ON	1988
FRANCIS-CHERRYHOMES	JACK	TX90	237	006958	OA	1984
FRANCISCO	ZAPATA	TX40	505	109095	N	1979
FRANCITAS	JACKSON	TX20	239	254403	ONA	1938
FRANCITAS EAST	JACKSON	TX20	239	254434	O	1962
FRANCITAS NORTH	JACKSON	TX20	239	254465	ONA	1951
FRANCITAS NW	JACKSON	TX20	239	254496	OA	1963
FRANCITAS SOUTH	JACKSON	TX20	239	254527	ONA	1960
FRANCITAS SOUTH	MATAGORDA	TX30	321	254527	ONA	1960
FRANCITAS SW	JACKSON	TX20	239	254558	N	1962
FRANCITAS WEST	JACKSON	TX20	239	254589	O	1965
FRANCO	UPTON	TX75	461	254620	ONA	1964
FRAN-GLASS	MARTIN	TX80	317	253845	OA	1954
FRANK	COLORADO	TX30	089	254651	ONA	1979
FRANK	YOUNG	TX90	503	254651	OA	1981
FRANK CHAMBERS	ROBERTS	TX95	393	254682	ONA	1976
FRANK DOSS	SHACKELFORD	TX70	417	254713	OA	1968
FRANK PEARSON	COKE	TX75	081	254775	OA	1969
FRANK PITTS	KENEDY	TX40	261	005701	N	1998
FRANK SMITH	MCCULLOCH	TX75	307	254806	N	1965
FRANKE	GOLIAD	TX20	175	254837	ON	1955
FRANKEL NE	STEPHENS	TX70	429	001096	OA	1981
FRANKEL SOUTH	STEPHENS	TX70	429	254876	ONA	1982
FRANKELL	STEPHENS	TX70	429	254868	ONA	1983
FRANKIE -B-	YOUNG	TX90	503	254945	OA	1978
FRANKIRK	STONEWALL	TX70	433	254961	OA	1951
FRANKIRK EAST	STONEWALL	TX70	433	254992	OA	1960
FRANKIRK NE	STONEWALL	TX70	433	255023	OA	1964
FRANKIRK NORTH	STONEWALL	TX70	433	255054	OA	1956
FRANKIRK NW	STONEWALL	TX70	433	255085	OA	1959
FRANKIRK SOUTH	STONEWALL	TX70	433	255116	O	1963

Field Name	County Name	State Sub	Co Code	Field Code	Field Type	Disc Year
FRANKIRK SW	STONEWALL	TX70	433	255147	OA	1958
FRANKIRK WEST	STONEWALL	TX70	433	255154	OA	1976
FRANKLAND	CHAMBERS	TX30	071	255178	OA	1976
FRANKLAND SOUTH	CHAMBERS	TX30	071	006112	N	1983
FRANKLIN	JACK	TX90	237	255209	ONA	1983
FRANKLIN	MONTAGUE	TX90	337	255209	ONA	1983
FRANKLIN	TAYLOR	TX70	441	255209	OA	1956
FRANKLIN	WISE	TX90	497	255209	ONA	1983
FRANKLIN NORTH	ROBERTSON	TX50	395	255253	N	1965
FRANKS	GALVESTON	TX30	167	255364	ONA	1955
FRANKS EAST	GALVESTON	TX30	167	013644	O	1989
FRANKS NW	GALVESTON	TX30	167	255426	OA	1964
FRANKSTON	HENDERSON	TX50	213	255457	ONA	1955
FRANKUS	FISHER	TX70	151	255519	OA	1959
FRANNIC	LAVACA	TX20	285	015289	N	1994
FRANS	SHACKELFORD	TX70	417	255572	OA	1975
FRANTZ	OCHILTREE	TX95	357	255581	N	1964
FRARLEY	ARCHER	TX90	009	255643	OA	1957
FRARLEY SE	ARCHER	TX90	009	255674	OA	1959
FRASIER	STEPHENS	TX70	429	255736	N	1984
FRASS	LIPSCOMB	TX95	295	255767	ONA	1958
FRASS NORTH	LIPSCOMB	TX95	295	012965	N	1988
FRASS SE	LIPSCOMB	TX95	295	002703	N	1982
FRASS WEST	LIPSCOMB	TX95	295	255798	OA	1962
FRAY	COLEMAN	TX70	083	010412	OA	1985
FRAZIER	FREESTONE	TX50	161	255829	N	1981
FRAZIER	SHACKELFORD	TX70	417	255829	O	1955
FRAZIER CREEK	CASS	TX60	067	003842	ONA	1983
FRED	THROCKMORTON	TX70	447	255891	N	1982
FRED	TYLER	TX30	457	255891	O	1941
FRED EAST	TYLER	TX30	457	255953	OA	1956
FRED LONG	BEE	TX20	025	011952	N	1987
FRED WOODHAM	ZAVALA	TX10	507	006786	N	1984
FREDDA	CALLAHAN	TX70	059	256015	ONA	1979
FREDDIE	CLAY	TX90	077	256046	OA	1970
FREDDIE NORRIS	PALO PINTO	TX70	363	256077	O	1969
FREDDY HUTT	MCMULLEN	TX10	311	256093	OA	1973
FREDDY HUTT SOUTH	MCMULLEN	TX10	311	011410	OA	1979
FREDERICK	SAN PATRICIO	TX40	409	256108	OA	1987
FREDERICKSON	TAYLOR	TX70	441	256387	OA	1956
FREDLAW	PECOS	TX80	371	256511	O	1970
FREDS	JIM WELLS	TX40	249	015898	O	1996
FREEBORN	JIM WELLS	TX40	249	256573	OA	1956
FREEBORN EAST	JIM WELLS	TX40	249	256604	O	1964
FREEMAN	BRAZORIA	TX30	039	256759	N	1982
FREEMAN	LIVE OAK	TX20	297	256759	ON	1956
FREEMAN	RUNNELS	TX75	399	256759	ONA	1948
FREEMAN RANCH	HANSFORD	TX95	195	014418	ON	1992
FREEMAN-MARTIN	TYLER	TX30	457	256821	O	1972
FREEPORT	BAYLOR	TX90	023	257162	OA	1950
FREEPORT	OFFSHORE-STATE	TX05	990	257162	N	1976
FREER RANCH	DUVAL	TX40	131	005726	N	1998
FREESTONE	FREESTONE	TX50	161	257255	N	1949
FREESTONE WEST	FREESTONE	TX50	161	007066	O	1982
FRELS	BEE	TX20	025	257441	O	1956
FRELS	FORT BEND	TX30	157	257441	N	1981
FRELSBURG	COLORADO	TX30	089	257472	ONA	1950
FRELSBURG NORTH	COLORADO	TX30	089	257503	O	1972
FRENCH	PALO PINTO	TX70	363	257658	OA	1975
FRENCH ISLAND	JEFFERSON	TX30	245	000613	ONA	1980
FRENCH ISLAND SOUTH	JEFFERSON	TX30	245	002087	OA	1982
FRIAR RANCH	DE WITT	TX20	123	258142	N	1970
FRIAR RANCH SOUTH	DE WITT	TX20	123	008136	N	1981
FRIAR RANCH WEST	DE WITT	TX20	123	258147	ONA	1978
FRIDAY	DIMMIT	TX10	127	258151	OA	1974
FRIEND	REAGAN	TX75	383	258154	O	1947
FRIENDSHIP	CASS	TX60	067	258185	OA	1950
FRIENDSHIP	MARION	TX60	315	258185	OA	1950
FRIENDSHIP CHURCH	BEE	TX20	025	258190	ONA	1973
FRIENDSHIP CHURCH EAST	BEE	TX20	025	001098	N	1980
FRIENDSHIP DEVELOPMENT	MONTGOMERY	TX30	339	003203	N	1981
FRIENDSWOOD	MONTGOMERY	TX30	339	014756	ON	1993
FRIERSON	KNOX	TX90	275	258340	O	1956
FRIJOLE	WALLER	TX30	473	006909	N	1984
FRIO	BRAZORIA	TX30	039	000614	N	1971
FRIO	GOLIAD	TX20	175	000614	N	1982
FRISBY-FRY	JONES	TX70	253	009224	OA	1985
FRITCHER	DENTON	TX90	121	014757	O	1993
FRITCHER SAND	DENTON	TX90	121	006349	OA	1984
FRITZ	BAYLOR	TX90	023	258619	OA	1956
FRITZESS	RUNNELS	TX75	399	006220	ONA	1981
FRITZESS EAST	RUNNELS	TX75	399	007067	OA	1982
FRITZLEN	LIPSCOMB	TX95	295	258650	N	1965
FRIX	BAYLOR	TX90	023	012969	O	1989
FRNKA	COLORADO	TX30	089	258712	N	1949
FRODEIN	WILSON	TX10	493	011126	O	1986
FROG	BROWN	TX70	049	007868	N	1981
FROG LEGS	YOUNG	TX90	503	010739	O	1986
FROG POND CREEK	CONCHO	TX75	095	003204	O	1982
FROLIC	NOLAN	TX70	353	007589	OA	1984
FROMME	PECOS	TX80	371	258898	ONA	1939
FRONTIER	HARDEMAN	TX90	197	258960	OA	1984
FROST	CASS	TX60	067	258991	OA	1964
FROST	STARR	TX40	427	258991	ONA	1942
FROST	THROCKMORTON	TX70	447	258991	N	1982
FROST CREEK	LIMESTONE	TX50	293	258995	N	1975
FROST NORTH	STARR	TX40	427	013217	N	1989
FROST WEST	STARR	TX40	427	012970	N	1988
FRUITLAND	MONTAGUE	TX90	337	259084	OA	1960
FRUITLAND WEST	MONTAGUE	TX90	337	259115	O	1963
FRUITVALE	VAN ZANDT	TX50	467	259146	ONA	1943
FRUITVALE EAST	VAN ZANDT	TX50	467	259150	ONA	1977
FRUITVALE SE	VAN ZANDT	TX50	467	259177	OA	1960
FRUITVALE SOUTH	VAN ZANDT	TX50	467	006350	N	1984
FRUITVALE SW	VAN ZANDT	TX50	467	013684	O	1990
FRYE	WHEELER	TX95	483	259255	N	1978
FRYE RANCH	WHEELER	TX95	483	010740	OA	1986
FRYER	OCHILTREE	TX95	357	009225	OA	1985
FRYSAK FARMS	GLASSCOCK	TX80	173	010414	ONA	1986
FUEGO NAVIDAD	CULBERSON	TX80	109	000120	N	1980
FUHRMAN	ANDREWS	TX80	003	259441	OA	1930
FUHRMAN NW	ANDREWS	TX80	003	259503	O	1954
FUHRMAN WEST	ANDREWS	TX80	003	259565	O	1941
FUHRMAN-MASCHO	ANDREWS	TX80	003	259472	ONA	1930
FULBRIGHT	RED RIVER	TX60	387	259596	O	1956
FULCHER	GONZALES	TX10	177	259627	N	1985
FULDA	BAYLOR	TX90	023	259689	O	1974
FULL INTEREST	HARDEMAN	TX90	197	009226	OA	1985
FULL MOON	STONEWALL	TX70	433	009751	OA	1985
FULLER	KENT	TX85	263	259751	O	1951
FULLER	SCURRY	TX85	415	259751	OA	1951
FULLER	WHEELER	TX95	483	259751	N	1981
FULLER EAST	SCURRY	TX85	415	259906	OA	1961
FULLER NE	SCURRY	TX85	415	259937	OA	1971
FULLER SE	SCURRY	TX85	415	259968	OA	1952
FULLERTON	ANDREWS	TX80	003	259999	ONA	1942
FULLERTON EAST	ANDREWS	TX80	003	260030	OA	1966
FULLERTON NORTH	ANDREWS	TX80	003	260061	O	1947
FULLERTON SE	ANDREWS	TX80	003	260092	OA	1957
FULLERTON SOUTH	ANDREWS	TX80	003	260123	OA	1948
FULLERTON WEST	ANDREWS	TX80	003	260154	N	1960
FULLERVILLE	SCURRY	TX85	415	260185	O	1953
FULLERVILLE NE	KENT	TX85	263	260216	OA	1964
FULLERVILLE NE	SCURRY	TX85	415	260216	OA	1965
FULMER	UPTON	TX75	461	260247	ONA	1967
FULSHEAR	FORT BEND	TX30	157	260278	ONA	1951
FULSHEAR	HARRIS	TX30	201	260278	N	1951
FULSHEAR SOUTH	FORT BEND	TX30	157	260292	N	1976
FULTON	COLEMAN	TX70	083	260309	N	1980
FULTON BEACH	ARANSAS	TX40	007	260340	ONA	1947
FULTON BEACH EAST	ARANSAS	TX40	007	260371	ONA	1952
FULTON BEACH NE	ARANSAS	TX40	007	260402	O	1967
FULTON BEACH NORTH	ARANSAS	TX40	007	260433	ONA	1953
FULTON BEACH NORTH	REFUGIO	TX20	391	260433	ONA	1953
FULTON BEACH NW	ARANSAS	TX40	007	260464	N	1967
FULTON BEACH SW	ARANSAS	TX40	007	260495	O	1969
FULTON BEACH WEST	ARANSAS	TX40	007	260526	ONA	1951
FULTON-FORGOTSON	SMITH	TX60	423	013685	OA	1990
FUMAR	BORDEN	TX85	033	003057	OA	1982
FUNK	CONCHO	TX75	095	260650	O	1945
FUNK	IRION	TX75	235	260650	O	1945
FUNK	OCHILTREE	TX95	357	260650	ONA	1982
FUNK	TOM GREEN	TX75	451	260650	OA	1945
FUNSTON	JONES	TX70	253	013686	O	1991
FUQUA	GRIMES	TX30	185	008137	N	1982
FURLEG	TAYLOR	TX70	441	009428	OA	1984
FURR	ARCHER	TX90	009	260867	OA	1985
FURR	YOUNG	TX90	503	260867	O	1956
FURR & ALLAR	YOUNG	TX90	503	260898	OA	1948
FURRH	HARRISON	TX60	203	010741	OA	1986
FUZZ	STONEWALL	TX70	433	260991	OA	1956
FUZZY CREEK	CONCHO	TX75	095	261022	OA	1978
FUZZY CREEK	RUNNELS	TX75	399	261022	OA	1978
FWB	TOM GREEN	TX75	451	005197	OA	1983
G & W	ECTOR	TX80	135	261775	OA	1958
G & W	WINKLER	TX80	495	261775	OA	1958
G A B	GALVESTON	TX30	167	261806	N	1957
G A POE	FISHER	TX70	151	261868	O	1965
G A S	SMITH	TX60	423	002092	N	1982
G B	THROCKMORTON	TX70	447	261899	OA	1951
G B C	IRION	TX75	235	011733	OA	1987
G B D HOC	HARDEMAN	TX90	197	010415	OA	1985
G BEGGS	DICKENS	TX85	125	014549	O	1993
G C	SHACKELFORD	TX70	417	261930	O	1957
G C N	YOUNG	TX90	503	010416	OA	1986
G F R	COLEMAN	TX70	083	006351	N	1983
G F S	YOUNG	TX90	503	261970	OA	1973
G FRASER 111	CALLAHAN	TX70	059	006959	ONA	1984
G K	KING	TX85	269	007512	OA	1982
G L P	STEPHENS	TX70	429	006552	OA	1984
G M W	PECOS	TX80	371	262125	N	1974
G O M 27-L	OFFSHORE-STATE	TX05	990	006233	N	1977
G O M ST 214-L	OFFSHORE-STATE	TX05	990	262182	O	1975
G O M ST 83S	OFFSHORE-STATE	TX05	990	262178	N	1958
G O M ST-773-L	OFFSHORE-STATE	TX05	990	262209	N	1967
G O M-MCFADDIN BEACH DOME	OFFSHORE-STATE	TX05	990	262147	O	1956
G O M-ST-904	OFFSHORE-STATE	TX05	990	262240	N	1957
G P M	WINKLER	TX80	495	262302	OA	1962
G P M WEST	WINKLER	TX80	495	011414	O	1979
G V RICKS	FAYETTE	TX30	149	010417	N	1985
G W	CALLAHAN	TX70	059	008774	N	1985
G W	YOUNG	TX90	503	008774	OA	1988
G W EAST	CALLAHAN	TX70	059	008893	OA	1985
GABBY	YOUNG	TX90	503	262395	O	1950
GABLE	ZAVALA	TX10	507	000867	N	1979
GABRIEL	ARANSAS	TX40	007	013218	N	1989
GABRYSCH	JACKSON	TX20	239	262488	ONA	1958
GABRYSCH EAST	JACKSON	TX20	239	262519	O	1965
GABRYSCH SE	JACKSON	TX20	239	262550	N	1963
GABRYSCH SOUTH	JACKSON	TX20	239	262581	ON	1961
GABRYSCH WEST	JACKSON	TX20	239	262612	ON	1965
GADBERRY	WISE	TX90	497	262643	ONA	1957
GAFFNEY	VICTORIA	TX20	469	262705	ONA	1945
GAFFNEY SE	VICTORIA	TX20	469	004391	ONA	1983
GAFFNEY SW	GOLIAD	TX20	175	262720	ONA	1977
GAFFORD	FOARD	TX90	155	013599	OA	1990
GAGE	JACK	TX90	237	262736	O	1957
GAGE NW	JACK	TX90	237	262829	O	1961
GAGEBY CREEK	WHEELER	TX95	483	262953	N	1964
GAGEBY CREEK EAST	WHEELER	TX95	483	262963	N	1972
GAGEBY CREEK NORTH	WHEELER	TX95	483	262984	N	1968
GAGEBY CREEK WEST	WHEELER	TX95	483	262996	N	1974
GAHAGAN	YOUNG	TX90	503	263015	N	1963
GAIL NORTH	BORDEN	TX85	033	263046	OA	1949
GAIL SOUTH	BORDEN	TX85	033	263077	OA	1949
GAIL SW	BORDEN	TX85	033	263108	O	1954
GAILEY	EASTLAND	TX70	133	001103	N	1968
GAILEY	ERATH	TX70	143	001103	N	1968
GAILEY-ALLEN	EASTLAND	TX70	133	001104	ON	1982
GAILJO	JONES	TX70	253	263120	OA	1976
GAINES	SAN PATRICIO	TX40	409	263139	ONA	1953
GALAN	WEBB	TX40	479	263263	N	1958
GALBA	ATASCOSA	TX10	013	263418	OA	1955
GALBA EAST	ATASCOSA	TX10	013	263449	O	1957

Field Name	County Name	State Sub	Co Code	Field Code	Field Type	Disc Year
GALES	PANOLA	TX60	365	010418	N	1985
GALINDO	JIM WELLS	TX40	249	263604	ONA	1955
GALJOUR	GRIMES	TX30	185	013219	N	1989
GALLAGHER	JIM WELLS	TX40	249	263635	OA	1940
GALLAGHER WEST	JIM WELLS	TX40	249	263406	N	1977
GALLATIN	ANDERSON	TX60	001	263655	OA	1970
GALLATIN NORTH	CHEROKEE	TX60	073	263666	OA	1946
GALLINA	MONTAGUE	TX90	337	263728	O	1972
GALPIN	THROCKMORTON	TX70	447	003844	ONA	1983
GALT	KARNES	TX20	255	263759	N	1991
GALVESTON	GALVESTON	TX30	167	263790	O	1952
GALVESTON BAY WEST	GALVESTON	TX30	167	263821	N	1964
GALVESTON BLK 100	OFFSHORE-STATE	TX05	990	837100	N	1980
GALVESTON BLK 102	OFFSHORE-STATE	TX05	990	837102	N	1979
GALVESTON BLK 104	OFFSHORE-STATE	TX05	990	837104	ONA	1981
GALVESTON BLK 150-L	GALVESTON	TX30	167	015714	N	1995
GALVESTON BLK 175S	OFFSHORE-STATE	TX05	990	838175	N	1987
GALVESTON BLK 220	OFFSHORE-STATE	TX05	990	837220	N	1983
GALVESTON BLK 310-L	OFFSHORE-STATE	TX05	990	837310	N	1974
GALVESTON ISLAND	GALVESTON	TX30	167	263852	N	1949
GAMBLE	TAYLOR	TX70	441	263883	O	1963
GAMBLE GULLY	LIVE OAK	TX20	297	263911	N	1973
GAMBLE GULLY SW	LIVE OAK	TX20	297	014759	N	1993
GAMBLER	COLORADO	TX30	089	003367	OA	1985
GAMBLIN NORTH	WOOD	TX60	499	010419	N	1985
GANADO	JACKSON	TX20	239	263945	ONA	1937
GANADO DEEP	JACKSON	TX20	239	263976	ONA	1940
GANADO EAST	JACKSON	TX20	239	264007	ONA	1952
GANADO NORTH (NEW)	JACKSON	TX20	239	011955	N	1985
GANADO NW	JACKSON	TX20	239	264049	N	1973
GANADO SOUTH	JACKSON	TX20	239	014760	N	1993
GANADO SW	JACKSON	TX20	239	264069	O	1962
GANADO WEST	JACKSON	TX20	239	264100	ONA	1940
GANDY	NUECES	TX40	355	264131	ONA	1939
GANSOW	DE WITT	TX20	123	001109	OA	1979
GANTT	GOLIAD	TX20	175	264534	N	1967
GARBY	ROBERTSON	TX50	395	015903	N	1996
GARCIA	STARR	TX40	427	264782	ONA	1942
GARCIA EAST	STARR	TX40	427	264813	N	1959
GARCIA RANCH	KENEDY	TX40	261	003206	N	1982
GARCIA SE	STARR	TX40	427	264844	O	1966
GARCIA SOUTH	STARR	TX40	427	264875	N	1953
GARCIA WEST	STARR	TX40	427	264906	N	1955
GARCIAS RIDGE	STARR	TX40	427	015913	N	1996
GARCITAS CREEK	VICTORIA	TX20	469	264968	N	1950
GARCITAS CREEK NORTH	VICTORIA	TX20	469	008775	ONA	1986
GAR-CON	CALLAHAN	TX70	059	264565	O	1955
GARDEN	BEE	TX20	025	265061	N	2000
GARDEN CITY	BORDEN	TX85	033	265092	O	1951
GARDEN CITY	GAINES	TX85	165	265092	OA	1946
GARDEN CITY	GLASSCOCK	TX80	173	265092	OA	1946
GARDEN CITY NE	GLASSCOCK	TX80	173	013860	OA	1990
GARDEN CITY NW	GLASSCOCK	TX80	173	006352	OA	1984
GARDEN CITY SE	GLASSCOCK	TX80	173	265123	OA	1952
GARDEN CITY SOUTH	GLASSCOCK	TX80	173	265154	ONA	1964
GARDEN CITY SW	GLASSCOCK	TX80	173	006791	OA	1984
GARDEN CITY WEST	GLASSCOCK	TX80	173	265185	OA	1959
GARDENHIRE	STEPHENS	TX70	429	007869	OA	1982
GARDNER	JACK	TX90	237	265557	ON	1991
GAR-KENT	KENT	TX85	263	264571	OA	1974
GARLAND	GAINES	TX85	165	265805	ONA	1973
GAR-LYNN	LYNN	TX85	305	006288	OA	1984
GARNER	BORDEN	TX85	033	265991	OA	1951
GARNER	PARKER	TX70	367	265991	N	1980
GARNER BROS	CLAY	TX90	077	265995	OA	1978
GARNER NW	PALO PINTO	TX70	363	266031	N	1980
GARNER NW	PARKER	TX70	367	266031	N	1980
GARNER RANCH	WEBB	TX40	479	266043	N	1974
GARRETT	ARCHER	TX90	009	266301	OA	1944
GARRETT	DE WITT	TX20	123	266301	N	1970
GARRETT	GAINES	TX85	165	266301	OA	1983
GARRETT	KENT	TX85	263	266301	OA	1981
GARRETT CREEK	WISE	TX90	497	003736	OA	1982
GARRETT EAST	ARCHER	TX90	009	266363	OA	1961
GARRISON	NACOGDOCHES	TX60	347	266518	N	1948
GARRISON	SHELBY	TX60	419	266518	N	1982
GARRISON	WISE	TX90	497	266518	O	1958
GARRISON NE	NACOGDOCHES	TX60	347	266580	N	1965
GARRISON NE	RUSK	TX60	401	266580	N	1965
GARRISON NORTH	NACOGDOCHES	TX60	347	266586	N	1958
GARRISON NW	RUSK	TX60	401	003058	N	1982
GARRISON SOUTH	NACOGDOCHES	TX60	347	004231	OA	1980
GARRISON SOUTH	SHELBY	TX60	419	004231	OA	1980
GARTH	SAN JACINTO	TX30	407	006792	OA	1984
GARTNER	HOWARD	TX80	227	266611	OA	1949
GARVEY	YOUNG	TX90	503	266673	ONA	1941
GARVIN	WISE	TX90	497	266714	N	1978
GARWOOD	COLORADO	TX30	089	266735	ON	1975
GARWOOD EAST	COLORADO	TX30	089	266766	ONA	1986
GARWOOD NE	COLORADO	TX30	089	266797	ON	1988
GARWOOD NORTH	COLORADO	TX30	089	266828	ON	1951
GARWOOD NW	COLORADO	TX30	089	266859	ONA	1956
GARWOOD SE	COLORADO	TX30	089	266890	ONA	1971
GARWOOD SOUTH	COLORADO	TX30	089	266921	N	1957
GARWOOD SW	COLORADO	TX30	089	266930	N	1977
GARWOOD WEST	COLORADO	TX30	089	266952	ON	1941
GARY	CASS	TX60	067	266983	O	1987
GARY HENRY	GRAYSON	TX90	181	014099	O	1991
GARZA	GARZA	TX85	169	267138	OA	1936
GARZA	JIM HOGG	TX40	247	267138	ON	1964
GARZA	ZAPATA	TX40	505	267138	ONA	1964
GARZA EAST	GARZA	TX85	169	267169	OA	1962
GARZA SOUTH	GARZA	TX85	169	267200	O	1965
GAS FINDERS	DENTON	TX90	121	267270	ONA	1974
GAS FINDERS	WISE	TX90	497	267270	ONA	1986
GAS RIDGE	BEXAR	TX10	029	267293	ONA	1912
GASKINS	HOWARD	TX80	227	015291	O	1995
GASPER	WILSON	TX10	493	267386	ON	1995
GASS	KNOX	TX90	275	267396	O	1971
GASSIOT	MCMULLEN	TX10	311	267410	N	1977
GASTON	FORT BEND	TX30	157	008138	N	1981
GATA	LAVACA	TX20	285	004942	N	1998
GATES	JACK	TX90	237	267479	OA	1955
GATES	NACOGDOCHES	TX60	347	267479	N	1984
GATES	THROCKMORTON	TX70	447	267479	OA	1980
GATES CATARINA	DIMMIT	TX10	127	267507	OA	1975
GATES EAST	NACOGDOCHES	TX60	347	009755	N	1984
GATES OF EDEN	CONCHO	TX75	095	016527	O	2000
GATES RANCH	DIMMIT	TX10	127	267572	O	1968
GATES RANCH	WEBB	TX40	479	267572	O	1968
GATES WEST	JACK	TX90	237	267634	N	1956
GATEWOOD	COOKE	TX90	097	267665	OA	1944
GATLIN	SHACKELFORD	TX70	417	267696	ONA	1971
GATO CREEK	WEBB	TX40	479	267713	N	1979
GATO CREEK	ZAVALA	TX10	507	267713	N	1978
GATO CREEK SE	WEBB	TX40	479	006620	N	1981
GAULDIN	PALO PINTO	TX70	363	267820	O	1954
GAUS	JEFFERSON	TX30	245	008501	OA	1984
GAUSE	MILAM	TX10	331	267882	ONA	1948
GAVETT	BORDEN	TX85	033	011418	OA	1987
GAY HILL	RUNNELS	TX75	399	268033	ONA	1964
GAYLAS	TAYLOR	TX70	441	012532	O	1988
GAYLE	COLEMAN	TX70	083	268068	OA	1926
GAYLYN	JACK	TX90	237	005202	OA	1983
G-E	THROCKMORTON	TX70	447	261961	O	1953
GEASLIN	TERRELL	TX75	443	016196	N	1995
GEBHART	JASPER	TX30	241	268588	ONA	1957
GEDDIS CANYON	TERRELL	TX75	443	007211	N	1997
GEE	GRAYSON	TX90	181	268650	OA	1958
GEE SW	GRAYSON	TX90	181	268681	OA	1962
GEE WEST	GRAYSON	TX90	181	268712	O	1960
GEHLE	JONES	TX70	253	268836	O	1954
GEISE-SPRINGS	GUADALUPE	TX10	187	268929	O	1963
GEM	HASKELL	TX70	207	269022	O	1982
GEM	SHACKELFORD	TX70	417	269022	ONA	1959
GEM EAST	SHACKELFORD	TX70	417	269053	O	1961
GEM NE	SHACKELFORD	TX70	417	269084	ONA	1960
GEM-DANDY	HEMPHILL	TX95	211	000319	N	1980
GEM-HEMPHILL	HEMPHILL	TX95	211	269063	ONA	1975
GEMINI	FORT BEND	TX30	157	012366	OA	1999
GENE AND EVIE	KING	TX85	269	013132	OA	1989
GENE WALKER	WEBB	TX40	479	013781	N	1990
GENE WOODFIN	FALLS	TX50	145	269146	O	1967
GENESIS	MAVERICK	TX10	323	269227	N	1977
GENESIS	YOUNG	TX90	503	269227	OA	1980
GENEVA	SCHLEICHER	TX75	413	269239	ONA	1982
GENEVIEVE	BEE	TX20	025	269301	N	1941
GENEVIEVE	EASTLAND	TX70	133	269301	O	1983
GENEVIEVE MCGEE	HENDERSON	TX50	213	014339	OA	1991
GENEVIEW	STONEWALL	TX70	433	003845	OA	1983
GENIE	RUNNELS	TX75	399	269332	OA	1969
GENNIFER M	JACK	TX90	237	003846	OA	1983
GENNIVIEVE	STONEWALL	TX70	433	012534	OA	1988
GENTRY	THROCKMORTON	TX70	447	269394	ONA	1952
GENTRY-PERKINS	WISE	TX90	497	000104	N	1981
GEO 536	RUNNELS	TX75	399	015939	N	1996
GEODOMINION	REFUGIO	TX20	391	010420	O	1985
GEODYN	BURLESON	TX30	051	269533	OA	1978
GEO-NAVASOTA	ARCHER	TX90	009	003763	O	1997
GEORGE	YOUNG	TX90	503	269549	OA	1983
GEORGE ALLEN	GAINES	TX85	165	269580	OA	1958
GEORGE BARNETT	FISHER	TX70	151	007870	O	1983
GEORGE BUCK	WEBB	TX40	479	008139	N	1982
GEORGE BUSH	MARION	TX60	315	008504	N	1984
GEORGE DUNCAN	CALHOUN	TX20	057	012535	ONA	1988
GEORGE ENGLE	MONTAGUE	TX90	337	269611	OA	1952
GEORGE S ANDERSON	TAYLOR	TX70	441	269704	O	1955
GEORGE SWEET	CALLAHAN	TX70	059	014761	O	1993
GEORGE WEST	LIVE OAK	TX20	297	269766	N	1941
GEORGE WEST EAST	LIVE OAK	TX20	297	269797	ONA	1959
GEORGE WEST SOUTH	LIVE OAK	TX20	297	269828	N	1962
GEORGE WEST TOWNSITE	LIVE OAK	TX20	297	269843	N	1977
GEORGE WEST WEST	LIVE OAK	TX20	297	269859	ONA	1961
GEORGE WEST WEST SW	LIVE OAK	TX20	297	269866	N	1979
GEORGETOWN	REAGAN	TX75	383	269890	O	1962
GEORGIE HEARD	BEE	TX20	025	270000	N	1980
GEORGIE HEARD EAST	BEE	TX20	025	010421	N	1985
GEO-VEST	CHEROKEE	TX60	073	006225	N	1997
GERALD	HANSFORD	TX95	195	014942	ONA	1995
GERALDINE	CULBERSON	TX80	109	270076	ONA	1957
GERALDINE	LOVING	TX80	301	270076	ONA	1957
GERALDINE	REEVES	TX80	389	270076	ONA	1957
GERALDINE SOUTH	CULBERSON	TX80	109	012536	ONA	1990
GERALDINE WEST	CULBERSON	TX80	109	270107	OA	1967
GEREN	STEPHENS	TX70	429	270293	O	1952
GERGE	EASTLAND	TX70	133	004333	N	1983
GERHART	RUNNELS	TX75	399	000619	OA	1980
GERLACH	RUNNELS	TX75	399	004392	ONA	1983
GERMAN	LIPSCOMB	TX95	295	270339	N	1985
GERMANIA	MIDLAND	TX80	329	270417	OA	1950
GERMANIA WEST	MIDLAND	TX80	329	270448	O	1953
GERONIMO	SAN PATRICIO	TX40	409	270510	N	1958
GERONIMO NORTH	SAN PATRICIO	TX40	409	002094	ONA	1982
GERONIMO SE	SAN PATRICIO	TX40	409	270526	ONA	1977
GERTRUDE WOOD	CROSBY	TX85	107	270572	OA	1956
GET IT	CONCHO	TX75	095	014025	N	1990
GET WELL	ARCHER	TX90	009	270875	OA	1978
GET WELL	YOUNG	TX90	503	270875	OA	1978
GETAWAY CANYON	DICKENS	TX85	125	014100	O	1991
GEURIN	COOKE	TX90	097	010422	O	1986
GEX	LIPSCOMB	TX95	295	271037	O	1957
GG	KING	TX85	269	006910	OA	1984
GG EAST	KING	TX85	269	009227	OA	1985
GHEEN	LIPSCOMB	TX95	295	271208	N	1969
GHG	RUNNELS	TX75	399	010423	OA	1985
GHOST	COLEMAN	TX70	083	011958	OA	1985
GIANT	PALO PINTO	TX70	363	014340	N	1992
GIB	CRANE	TX80	103	271239	OA	1948
GIBBONS	RUNNELS	TX75	399	012973	O	1989
GIBBS	SUTTON	TX75	435	271363	N	1960
GIBBS BROS	WALKER	TX30	471	271394	N	1966
GIBBS BROS NORTH	WALKER	TX30	471	271425	N	1966
GIBBS CREEK	YOUNG	TX90	503	007069	ON	1990
GIBBS FOLLY	TAYLOR	TX70	441	010424	OA	1985
GIBBS SOUTH	SUTTON	TX75	435	271456	N	1961
GIBSON	TAYLOR	TX70	441	271487	OA	1948

Field Name	County Name	State Sub	Co Code	Field Code	Field Type	Disc Year
GIBSON CREEK	OCHILTREE	TX95	357	007871	N	1982
GIBSON SOUTH	TAYLOR	TX70	441	271642	O	1949
GIBTOWN NORTH	JACK	TX90	237	271704	OA	1962
GIBTOWN SOUTH	JACK	TX90	237	271709	OA	1978
GIDDENS	CALLAHAN	TX70	059	271766	O	1955
GIDDINGS	BASTROP	TX10	021	271797	ONA	1960
GIDDINGS	BRAZOS	TX30	041	271797	ONA	1960
GIDDINGS	BURLESON	TX30	051	271797	ONA	1960
GIDDINGS	FAYETTE	TX30	149	271797	ONA	1960
GIDDINGS	FRIO	TX10	163	271797	ONA	1960
GIDDINGS	GONZALES	TX10	177	271797	ONA	1960
GIDDINGS	LAVACA	TX20	285	271797	OA	1960
GIDDINGS	LEE	TX30	287	271797	ONA	1960
GIDDINGS	MILAM	TX10	331	271797	ONA	1960
GIDDINGS	ROBERTSON	TX50	395	271797	OA	1960
GIDDINGS	WASHINGTON	TX30	477	271797	ONA	1960
GIDDINGS EAST	LEE	TX30	287	271828	O	1971
GIDDINGS NORTH	LEE	TX30	287	271835	OA	1977
GIEBEL	ANDREWS	TX80	003	004334	OA	1983
GIEBEL	GAINES	TX85	165	004334	OA	1983
GIEBEL	TOM GREEN	TX75	451	004334	OA	1982
GIEBEL SLACK	TOM GREEN	TX75	451	003847	OA	1983
GIESECKE	RUNNELS	TX75	399	271890	ON	1949
GIFFORD	MONTAGUE	TX90	337	271921	N	1962
GILBERT	COLEMAN	TX70	083	271983	O	1955
GILBERT RANCH	JEFFERSON	TX30	245	272045	N	1945
GILBERT RANCH SOUTH	JEFFERSON	TX30	245	272076	O	1958
GILBERT WOODS	JEFFERSON	TX30	245	272107	ON	1961
GILBERT WOODS NORTH	JEFFERSON	TX30	245	009429	N	1984
GILBERT WOODS WEST	JEFFERSON	TX30	245	000622	N	1976
GILBREATH	THROCKMORTON	TX70	447	010426	OA	1985
GILCHRIST-SWENSON	STEPHENS	TX70	429	272262	OA	1951
GILCREASE	BROWN	TX70	049	272293	O	1956
GILFORD	COLEMAN	TX70	083	272510	OA	1975
GIL-JOHN	COLEMAN	TX70	083	011735	N	1987
GILL	ROBERTS	TX95	393	272541	N	1982
GILL	SCURRY	TX85	415	272541	OA	1970
GILL RANCH	HEMPHILL	TX95	211	272572	N	1980
GILL RANCH	ROBERTS	TX95	393	272572	N	1980
GILLEAN	SHACKELFORD	TX70	417	272696	O	1968
GILLESPIE	JACK	TX90	237	272758	ONA	1975
GILLESPIE-ROCKDALE	HASKELL	TX70	207	272820	O	1950
GILLETTE	BEE	TX20	025	272882	OA	1959
GILLETTE SW	KARNES	TX20	255	010743	O	1986
GILLEY	JACK	TX90	237	272944	ONA	1957
GILLEY WEST	JACK	TX90	237	272975	OA	1965
GILLEY WEST	WISE	TX90	497	272975	OA	1965
GILLIAN	SHACKELFORD	TX70	417	273068	N	1982
GILLISPIE	PALO PINTO	TX70	363	004913	N	1979
GILLOCK	GALVESTON	TX30	167	273409	ONA	1936
GILLOCK EAST	GALVESTON	TX30	167	273440	ON	1949
GILLOCK HEIRS	COMANCHE	TX70	093	009228	N	1985
GILLOCK NORTH	GALVESTON	TX30	167	273471	O	1950
GILLOCK SOUTH	GALVESTON	TX30	167	273502	ONA	1948
GILLS	LOVING	TX80	301	010427	OA	1985
GILMAC	YOUNG	TX90	503	001115	N	1979
GILMER	UPSHUR	TX60	459	273564	ONA	1969
GILMER NE	UPSHUR	TX60	459	009430	N	1984
GILMER SOUTH	UPSHUR	TX60	459	273595	ONA	1979
GILMORE	YOUNG	TX90	503	273626	N	2000
GILMORE CREEK	PALO PINTO	TX70	363	011131	N	1986
GILPIN	DICKENS	TX85	125	273672	OA	1973
GIMME PUTT	WHARTON	TX30	481	016480	N	1999
GIN	DAWSON	TX85	115	273719	OA	1965
GIN NORTH	DAWSON	TX85	115	273732	OA	1975
GINGER	RAINS	TX50	379	273750	N	1951
GINGER	TAYLOR	TX70	441	273750	OA	1982
GINGER SE	RAINS	TX50	379	007070	N	1982
GINGER-ATAPCO	GARZA	TX85	169	273759	O	1973
GINGERBREAD	VICTORIA	TX20	469	014341	ONA	1992
GINI	FAYETTE	TX30	149	009758	OA	1985
GINNY	SAN PATRICIO	TX40	409	273843	O	1958
GINNY B	SHACKELFORD	TX70	417	001116	OA	1980
GINNY EAST	ARANSAS	TX40	007	273874	ONA	1965
GINNY EAST	SAN PATRICIO	TX40	409	273874	ONA	1965
GINNY JOHNSON	MILAM	TX10	331	009229	OA	1985
GINNY SOUTH	SAN PATRICIO	TX40	409	008140	N	1982
GINTER	ANGELINA	TX60	005	273905	OA	1936
GINTHER	COLORADO	TX30	089	273936	ON	1959
GIPE	EASTLAND	TX70	133	273967	OA	1956
GIRARD	DICKENS	TX85	125	273998	OA	1953
GIRARD	WISE	TX90	497	273998	OA	1982
GIRARD EAST	DICKENS	TX85	125	015561	O	1995
GIRARD NORTH	DICKENS	TX85	125	274001	O	1972
GIRLIE CALDWELL	SMITH	TX60	423	274013	O	1972
GIRLIE CALDWELL WEST	SMITH	TX60	423	274020	ONA	1973
GIRVIN	PECOS	TX80	371	274029	O	1949
GIRVIN SOUTH	PECOS	TX80	371	274060	OA	1953
GIRVINTEX	PECOS	TX80	371	274091	ON	1955
GIST	NEWTON	TX30	351	274153	ONA	1947
GIST SE	ORANGE	TX30	361	010431	N	1985
GIST SOUTH	NEWTON	TX30	351	274184	OA	1976
GIST SOUTH	ORANGE	TX30	361	274184	O	1951
GIST WEST	JASPER	TX30	241	274215	ONA	1969
GIT MO	HEMPHILL	TX95	211	009230	N	1985
GIVENS	LUBBOCK	TX85	303	274277	OA	1981
GIVENS CREEK	STEPHENS	TX70	429	274281	OA	1975
GIV'N TAKE	LAVACA	TX20	285	004288	N	1998
GLACIER	HARDEMAN	TX90	197	006353	O	1984
GLADDEN	JACK	TX90	237	274448	OA	1955
GLADEWATER	GREGG	TX60	183	274597	N	1977
GLADEWATER	UPSHUR	TX60	459	274597	N	1977
GLADEWATER EAST	GREGG	TX60	183	008698	ONA	1984
GLADYS BELL SOUTH	COLEMAN	TX70	083	274851	OA	1952
GLADYS COWDEN	MARTIN	TX80	317	274913	OA	1956
GLADYS POWELL	GOLIAD	TX20	175	274975	N	1950
GLAHN-REESE	HASKELL	TX70	207	011132	O	1986
GLAHN-REYNOLDS	THROCKMORTON	TX70	447	014550	N	1992
GLASCO	ANDREWS	TX80	003	275099	OA	1953
GLASCO	GAINES	TX85	165	275099	OA	1953
GLASCO EAST	ANDREWS	TX80	003	275130	OA	1963
GLASCO NORTH	GAINES	TX85	165	275161	O	1955
GLASS	GUADALUPE	TX10	187	275285	O	1949
GLASS	JACK	TX90	237	275285	OA	1973
GLASS	SCHLEICHER	TX75	413	275285	OA	1979
GLASS MOUNTAIN	PECOS	TX80	371	001118	N	1981
GLASS NORTH	MARTIN	TX80	317	275316	OA	1953
GLASS RANCH	MARTIN	TX80	317	012367	OA	1988
GLASSCOCK	COLORADO	TX30	089	275347	ONA	1945
GLASSCOCK RANCH	DUVAL	TX40	131	011736	N	1987
GLASSCOCK SOUTH	COLORADO	TX30	089	000624	N	1979
GLAZIER	HEMPHILL	TX95	211	275471	OA	1984
GLAZIER NW	HEMPHILL	TX95	211	275502	OA	1962
GLAZIER NW	LIPSCOMB	TX95	295	275502	OA	1962
GLAZIER SOUTH	HEMPHILL	TX95	211	014026	N	1991
GLEN	WEBB	TX40	479	275533	ONA	1940
GLEN	ZAPATA	TX40	505	275533	ONA	1940
GLEN COVE	COLEMAN	TX70	083	275657	ONA	1951
GLEN COVE EAST	COLEMAN	TX70	083	275688	OA	1952
GLEN COVE SOUTH	COLEMAN	TX70	083	275719	OA	1952
GLEN ELLYN	ERATH	TX70	143	010744	N	1986
GLEN FLORA	WHARTON	TX30	481	000625	N	1980
GLEN HUMMEL	WILSON	TX10	493	275905	OA	1963
GLEN HUMMEL EAST	WILSON	TX10	493	275936	OA	1964
GLEN HUMMEL SW	WILSON	TX10	493	275967	OA	1965
GLEN MARTIN	WEBB	TX40	479	275998	ON	1958
GLEN MARTIN WEST	WEBB	TX40	479	276029	ON	1955
GLEN NORTH	WEBB	TX40	479	001120	N	1979
GLEN PEELER	FISHER	TX70	151	276091	O	1955
GLEN POINT	CHAMBERS	TX30	071	276122	ONA	1967
GLEN POINT SOUTH	CHAMBERS	TX30	071	000626	OA	1978
GLEN SOUTH	WEBB	TX40	479	003848	N	1983
GLEN SOUTH	ZAPATA	TX40	505	003848	N	1983
GLEN THOMAS	JONES	TX70	253	008159	OA	1982
GLENDA	HOWARD	TX80	227	015581	O	1996
GLENDA SUE SOUTH	PARKER	TX70	367	007872	N	1982
GLENDA-JANIS	BAYLOR	TX90	023	276401	O	1959
GLENDALE	TRINITY	TX30	455	276432	N	1946
GLENDALE EAST	TRINITY	TX30	455	010745	N	1986
GLENEVELYN	CALLAHAN	TX70	059	009231	ONA	1984
GLENEWINKEL	GUADALUPE	TX10	187	276556	O	1967
GLENN	STEPHENS	TX70	429	276649	OA	1979
GLENN POTH	WILSON	TX10	493	007225	O	1996
GLENN WEATHERBEE	STEPHENS	TX70	429	010746	OA	1986
GLENNA	YOUNG	TX90	503	276742	ON	1956
GLENWOOD	GREGG	TX60	183	276959	ONA	1953
GLENWOOD	UPSHUR	TX60	459	276959	ONA	1953
GLICK	BROOKS	TX40	047	277145	OA	1988
GLIDDEN	COLORADO	TX30	089	277207	N	1972
GLOBE	STEPHENS	TX70	429	006354	OA	1983
GLORIA	JACK	TX90	237	010747	OA	1986
GLORIA GAY	STONEWALL	TX70	433	277238	OA	1953
GLORIA GAY NORTH	STONEWALL	TX70	433	277269	OA	1954
GLORIA GAY NW	STONEWALL	TX70	433	014447	O	1993
GLORIA GAY WEST	STONEWALL	TX70	433	277300	OA	1956
GLORIA PATRI	WILBARGER	TX90	487	012539	O	1988
GLORIANA	WILSON	TX10	493	277331	OA	1965
GLOSSOP	PECOS	TX80	371	015497	N	1995
GLYNSUN	WILBARGER	TX90	487	015776	O	1995
G-M	WARD	TX80	475	262023	N	1967
GMEN	NUECES	TX40	355	010432	ONA	1987
GMH	WARD	TX80	475	007691	OA	1996
G-M-K	GAINES	TX85	165	262054	ONA	1957
G-M-K SOUTH	GAINES	TX85	165	262085	OA	1963
G-M-K WEST	GAINES	TX85	165	008023	OA	1998
GOAT	JONES	TX70	253	277564	OA	1959
GOAT CREEK	GOLIAD	TX20	175	009232	ONA	1985
GOAT HILL	POLK	TX30	373	277595	N	1977
GOAT ROPER	PECOS	TX80	371	015934	N	1994
GOAT TRAP	STEPHENS	TX70	429	010433	OA	1985
GOBBLER CREEK	WHARTON	TX30	481	277626	O	1947
GOBEL	JONES	TX70	253	001123	OA	1981
GOBER	THROCKMORTON	TX70	447	277657	OA	1950
GOBER-EDWARDS	THROCKMORTON	TX70	447	277688	N	1963
GOBLE	TAYLOR	TX70	441	277750	O	1955
GOC	JIM HOGG	TX40	247	001126	O	1979
GOEBEL	LIVE OAK	TX20	297	277812	ONA	1943
GOEBEL NORTH	LIVE OAK	TX20	297	277874	ONA	1949
GOEBEL NW	LIVE OAK	TX20	297	277879	N	1973
GOEBEL SOUTH	LIVE OAK	TX20	297	013221	N	1988
GOEN LIME	COKE	TX75	081	277936	OA	1951
GOETZE	WICHITA	TX90	485	001129	OA	1980
GOETZE SOUTH	FREESTONE	TX50	161	278060	N	1962
GOFF	WHARTON	TX30	481	278070	N	1972
GOGLE	RUNNELS	TX75	399	278091	O	1960
GOHLKE NORTH	DE WITT	TX20	123	278135	N	1977
GOHMERT	DE WITT	TX20	123	002096	OA	1982
GOINGS LANDING	CHAMBERS	TX30	071	278141	N	1976
GOLD RIVER	WEBB	TX40	479	278215	N	1968
GOLD RIVER NORTH	WEBB	TX40	479	278246	ONA	1969
GOLDAPP	JIM WELLS	TX40	249	001130	N	1980
GOLDCREEK	DAWSON	TX85	115	278263	ONA	1973
GOLDEN	JACK	TX90	237	278277	N	1981
GOLDEN	KNOX	TX90	275	278277	ONA	1957
GOLDEN BRANCH	JACKSON	TX20	239	014762	N	1988
GOLDEN EAGLE	REEVES	TX80	389	278339	N	1979
GOLDEN LAB	MEDINA	TX10	325	012975	O	1988
GOLDEN PLOW	COLORADO	TX30	089	012368	OA	1988
GOLDEN ROD	WHARTON	TX30	481	278525	N	1960
GOLDEN TRIANGLE	JEFFERSON	TX30	245	278618	N	1970
GOLDEN WEST	COLEMAN	TX70	083	008505	OA	1984
GOLDENROD CREEK	JACKSON	TX20	239	014230	N	1991
GOLDFINCH	FRIO	TX10	163	278804	OA	1951
GOLDMAN	EDWARDS	TX10	137	000764	N	1999
GOLDSBORO	COLEMAN	TX70	083	278835	ONA	1926
GOLDSBORO	RUNNELS	TX75	399	278835	ONA	1926
GOLDSBORO NORTH	COLEMAN	TX70	083	278866	ON	1961
GOLDSBORO SOUTH	RUNNELS	TX75	399	007071	OA	1981
GOLDSMITH	ANDREWS	TX80	003	279052	ONA	1935
GOLDSMITH	ECTOR	TX80	135	279052	ONA	1935
GOLDSMITH EAST	ECTOR	TX80	135	279083	ONA	1953
GOLDSMITH NORTH	ANDREWS	TX80	003	279114	ONA	1946
GOLDSMITH NORTH	ECTOR	TX80	135	279114	ONA	1946
GOLDSMITH NW	ECTOR	TX80	135	279145	O	1970

Field Name	County Name	State Sub	Co Code	Field Code	Field Type	Disc Year
GOLDSMITH WEST	ECTOR	TX80	135	279176	OA	1954
GOLDSTON	YOUNG	TX90	503	279207	O	1956
GOLF LAKE	ROBERTSON	TX50	395	001015	N	1999
GOLIAD	GOLIAD	TX20	175	279269	N	1975
GOLIAD NORTH	GOLIAD	TX20	175	279300	N	1944
GOLIAD NW	GOLIAD	TX20	175	279331	ON	1966
GOLIAD WEST	GOLIAD	TX20	175	279362	ON	1945
GOLIGHTLY	SAN JACINTO	TX30	407	013863	N	1990
GOLONDRINO CREEK	RUSK	TX60	401	006960	OA	1984
GOMEZ	PECOS	TX80	371	279548	ONA	1977
GOMEZ EAST	PECOS	TX80	371	006627	OA	1983
GOMEZ LETHCO	PECOS	TX80	371	009431	OA	1983
GOMEZ NE	PECOS	TX80	371	279559	N	1976
GOMEZ NORTH	PECOS	TX80	371	279555	N	1970
GOMEZ NW	PECOS	TX80	371	279563	N	1977
GOMEZ SE	PECOS	TX80	371	013327	N	1989
GOMEZ WEST	PECOS	TX80	371	001132	N	1976
GONDAY	SHACKELFORD	TX70	417	009233	N	1985
GONDAY	STEPHENS	TX70	429	009233	OA	1985
GONZALENA	BROOKS	TX40	047	279610	ON	1955
GONZALES	GONZALES	TX10	177	279641	OA	1980
GOOBER HILL	HENDERSON	TX50	213	006148	N	1992
GOOCH	HARRISON	TX60	203	279672	OA	1975
GOOCH NW	HARRISON	TX60	203	010435	N	1985
GOOCH-GANT	HARRISON	TX60	203	010436	N	1985
GOOCH-GARRETT	HARRISON	TX60	203	012172	ON	1987
GOOD	BORDEN	TX85	033	279703	OA	1949
GOOD EAST	BORDEN	TX85	033	279734	O	1966
GOOD FAITH	VICTORIA	TX20	469	014943	N	1993
GOOD FRIDAY	DUVAL	TX40	131	279765	ON	1958
GOOD GUYS	TYLER	TX30	457	015293	O	1994
GOOD HOPE	LAVACA	TX20	285	279796	OA	1986
GOOD LUCK	DIMMIT	TX10	127	279858	OA	1970
GOOD NE	BORDEN	TX85	033	279889	OA	1953
GOOD NEWS	CLAY	TX90	077	001133	OA	1980
GOOD OMEN	SMITH	TX60	423	279920	OA	1953
GOOD OMEN NORTH	SMITH	TX60	423	279951	O	1955
GOOD SE	BORDEN	TX85	033	280013	OA	1959
GOOD SPRINGS	CHEROKEE	TX60	073	280044	ONA	1982
GOOD SPRINGS	RUSK	TX60	401	280044	ONA	1982
GOOD SPRINGS WEST	RUSK	TX60	401	280075	ONA	1970
GOODE	HARDEMAN	TX90	197	006114	OA	1983
GOODE RANCH	FREESTONE	TX50	161	007072	N	1982
GOODMAN	YOUNG	TX90	503	004724	N	1989
GOODRICH	POLK	TX30	373	280261	ON	1941
GOODRICH EAST	POLK	TX30	373	012756	ONA	1988
GOODRICH WEST	POLK	TX30	373	280304	OA	1977
GOODSON	SMITH	TX60	423	001135	OA	1981
GOODSON-MCLARTY	SMITH	TX60	423	010437	N	1985
GOODSTEIN	TAYLOR	TX70	441	280323	OA	1954
GOODWELL	ZAVALA	TX10	507	280385	O	1976
GOODWIN	HOCKLEY	TX85	219	280509	OA	1979
GOODWIN	NEWTON	TX30	351	280509	OA	1971
GOODWIN WEST	NEWTON	TX30	351	280579	OA	1973
GOODY	GALVESTON	TX30	167	014448	O	1992
GOOSE CREEK	HARRIS	TX30	201	280602	ONA	1906
GOOSE CREEK EAST	HARRIS	TX30	201	280633	OA	1952
GOOSE EGG	MCMULLEN	TX10	311	280656	N	1994
GOOSE EGG SOUTH	MCMULLEN	TX10	311	015769	N	1996
GOOSE ISLAND	ARANSAS	TX40	007	280664	ONA	1969
GOOSE ISLAND NORTH	ARANSAS	TX40	007	003060	N	1978
GOOSE ISLAND SE	ARANSAS	TX40	007	010438	N	1985
GOOSE ISLAND SOUTH	ARANSAS	TX40	007	001136	N	1979
GOOSE ISLAND WEST	ARANSAS	TX40	007	008144	O	1982
GOOSENECK	YOUNG	TX90	503	008145	ONA	1987
GOPHER CREEK	BORDEN	TX85	033	015294	O	1994
GORDON	JACK	TX90	237	280912	ONA	1981
GORDON	PALO PINTO	TX70	363	280912	O	1932
GORDON	ZAVALA	TX10	507	280912	N	1982
GORDON NORTH	PALO PINTO	TX70	363	281005	N	1995
GORDON RICE	STEPHENS	TX70	429	281036	OA	1972
GORDON SE	PALO PINTO	TX70	363	007873	N	1981
GORDON SIMPSON	BORDEN	TX85	033	281067	OA	1960
GORDON SIMPSON	GARZA	TX85	169	281067	OA	1960
GORDON STREET	GLASSCOCK	TX80	173	281129	O	1959
GORDON STREET	MARTIN	TX80	317	281129	O	1959
GORDON STREET SOUTH	GLASSCOCK	TX80	173	281160	OA	1960
GORDON STREET SOUTH	MARTIN	TX80	317	281160	OA	1960
GORDON STREET WEST	MARTIN	TX80	317	281191	OA	1960
GORDONVILLE	GRAYSON	TX90	181	281284	N	1962
GORDONVILLE EAST	GRAYSON	TX90	181	001137	ONA	1982
GORDONVILLE SOUTH	GRAYSON	TX90	181	009234	O	1985
GORDONVILLE WEST	GRAYSON	TX90	181	281296	ONA	1984
GORE	ARCHER	TX90	009	281315	O	1952
GOREE	BEE	TX20	025	281346	ONA	1949
GOREE	KNOX	TX90	275	281346	OA	1950
GOREE EAST	BEE	TX20	025	281377	N	1964
GOREE NE	KNOX	TX90	275	281439	OA	1960
GOREE NW	KNOX	TX90	275	281449	OA	1974
GOREE SOUTH	KNOX	TX90	275	281470	OA	1956
GOREE SW	KNOX	TX90	275	281501	O	1961
GOREE WEST	KNOX	TX90	275	281532	OA	1957
GOREE-MALONEY	KNOX	TX90	275	281408	O	1961
GORGE	LAVACA	TX20	285	014101	O	1991
GORMAC	DUVAL	TX40	131	281594	ONA	1945
GORMAN	COMANCHE	TX70	093	281625	OA	1928
GORMAN	EASTLAND	TX70	133	281625	OA	1928
GORMAN EAST	COMANCHE	TX70	093	003207	OA	1982
GORMAN NORTH	EASTLAND	TX70	133	281656	ONA	1981
GORMAN NW	EASTLAND	TX70	133	014945	N	1994
GOSPEL	YOUNG	TX90	503	001139	O	1979
GOSSAMER	DE WITT	TX20	123	281770	N	1974
GOSSETT	SAN PATRICIO	TX40	409	281780	O	1964
GOTCHEYE	SHACKELFORD	TX70	417	007234	OA	1996
GOTEBO KID	ZAVALA	TX10	507	015619	O	1995
GOTTSCHALK	RUNNELS	TX75	399	282090	OA	1985
GOTTSCHALT	GOLIAD	TX20	175	282152	ONA	1948
GOTTSCHALT NE	GOLIAD	TX20	175	010439	ON	1986
GOTTSCHALT WEST	GOLIAD	TX20	175	282163	N	1979
GOURLEY	STEPHENS	TX70	429	282245	OA	1956
GOURLEY EAST	STEPHENS	TX70	429	282276	OA	1961
GOVERNMENT WELLS	DUVAL	TX40	131	282369	ON	1964
GOVERNMENT WELLS NORTH	DUVAL	TX40	131	282400	ONA	1928
GOVERNMENT WELLS SOUTH	DUVAL	TX40	131	282431	ONA	1928
GOVERNOR	GAINES	TX85	165	011960	O	1987
GOWAN	CLAY	TX90	077	282462	O	1953
GOWITT	DE WITT	TX20	123	282493	N	1968
GOWITT	GOLIAD	TX20	175	282493	ONA	1965
GPK	CLAY	TX90	077	009235	OA	1985
GRABEN	JIM WELLS	TX40	249	282819	ON	1961
GRACE	CLAY	TX90	077	283191	OA	1948
GRACE	JACKSON	TX20	239	283191	N	1982
GRACE SW	CLAY	TX90	077	283315	OA	1959
GRACE-FOWLER	YOUNG	TX90	503	283222	O	1954
GRACE-GUINN	YOUNG	TX90	503	003764	OA	1998
GRACE-HAMILTON	GRAYSON	TX90	181	283253	N	1962
GRACE-KIRK	JACK	TX90	237	283284	O	1952
GRACELAND	COLORADO	TX30	089	013224	N	1989
GRACE-MAG	GRAYSON	TX90	181	006115	OA	1983
GRACEY	COLORADO	TX30	089	283320	ONA	1982
GRACEY RANCH	COLORADO	TX30	089	015979	O	1996
GRACEY RANCH EAST	WHARTON	TX30	481	005461	N	1997
GRADDY	FREESTONE	TX50	161	283346	O	1959
GRADUATE	STONEWALL	TX70	433	283365	O	1975
GRADY ROBERTS	COLEMAN	TX70	083	005473	OA	1983
GRADY ROBERTS	RUNNELS	TX75	399	005473	OA	1983
GRAFORD	PALO PINTO	TX70	363	283532	ONA	1962
GRAFORD EAST	PALO PINTO	TX70	363	001142	N	1981
GRAFORD NORTH	JACK	TX90	237	283543	O	1966
GRAFORD NORTH	PALO PINTO	TX70	363	283543	N	1991
GRAFORD NW	PALO PINTO	TX70	363	283553	N	1978
GRAFORD SOUTH	PALO PINTO	TX70	363	283558	ONA	1979
GRAFORD SW	PALO PINTO	TX70	363	283562	N	1976
GRAFORD WEST	PALO PINTO	TX70	363	283563	N	1965
GRAGG	ANDERSON	TX60	001	283656	N	1982
GRAGG	YOUNG	TX90	503	283656	O	1956
GRAGG NORTH	YOUNG	TX90	503	283687	O	1970
GRAHAM	JACK	TX90	237	283718	N	1983
GRAHAM	RUNNELS	TX75	399	283718	N	1985
GRAHAM	TAYLOR	TX70	441	283718	OA	1980
GRAHAM CITY	YOUNG	TX90	503	283749	OA	1938
GRAHAM CITY NW	YOUNG	TX90	503	283780	O	1966
GRAHAM EAST	YOUNG	TX90	503	283811	ONA	1980
GRAHAM NE	YOUNG	TX90	503	283873	ON	1964
GRAHAM NORTH	YOUNG	TX90	503	283904	ONA	1954
GRAHAM SE	YOUNG	TX90	503	001143	ONA	1984
GRAHAM SOUTH	YOUNG	TX90	503	283935	ONA	1981
GRAHAM WEST	YOUNG	TX90	503	001144	OA	1981
GRAHAM-VICK	YOUNG	TX90	503	283966	N	1954
GRAHM	PALO PINTO	TX70	363	009762	N	1985
GRA-JOHN	JACK	TX90	237	282664	ONA	1952
GRANBURY NE	HOOD	TX70	221	001146	N	1979
GRAND CHILDERS	JACK	TX90	237	008699	O	1984
GRAND LAKE	MONTGOMERY	TX30	339	284524	N	1952
GRAND OLD OPLIN	CALLAHAN	TX70	059	008149	OA	1984
GRAND OLD OPLIN	TAYLOR	TX70	441	008149	OA	1984
GRAND PARTNERS	STEPHENS	TX70	429	008506	ONA	1985
GRAND PRIX	JIM HOGG	TX40	247	011135	N	1986
GRAND SALINE	VAN ZANDT	TX50	467	284679	ONA	1961
GRANDBURY EAST	HOOD	TX70	221	001145	N	1979
GRANDBURY NORTH	HOOD	TX70	221	284139	N	1974
GRANDE PESCADO	CALLAHAN	TX70	059	009236	OA	1985
GRANDMA BENOIT	PECOS	TX80	371	284921	OA	1973
GRANGE	HARDEMAN	TX90	197	285113	OA	1983
GRANGE SOUTH	HARDEMAN	TX90	197	014077	O	1991
GRANNY	GOLIAD	TX20	175	000348	N	1986
GRANNY D	JONES	TX70	253	014232	O	1991
GRANT	PARKER	TX70	367	285299	N	1974
GRANT	WISE	TX90	497	285299	N	1974
GRANT RANCH	LIVE OAK	TX20	297	003062	OA	1982
GRANT RANCH EAST	LIVE OAK	TX20	297	006797	N	1984
GRANT SAND	PARKER	TX70	367	009606	N	1981
GRANTEX	COOKE	TX90	097	285640	O	1952
GRANTHAM	DICKENS	TX85	125	015126	O	1993
GRANT-MODESETT	COOKE	TX90	097	285361	O	1946
GRANT-VIRGINIA	COOKE	TX90	097	285609	OA	1947
GRAPE CREEK	TOM GREEN	TX75	451	009432	N	1984
GRAPELAND	HOUSTON	TX60	225	285702	ON	1936
GRAPELAND NE	ANDERSON	TX60	001	285733	N	1959
GRAPELAND NW	ANDERSON	TX60	001	285764	O	1958
GRAPELAND NW	HOUSTON	TX60	225	285764	O	1958
GRASS BURR SOUTH	RUNNELS	TX75	399	001149	OA	1980
GRASS BURR SOUTH	TAYLOR	TX70	441	001149	OA	1980
GRASS ISLAND	CALHOUN	TX20	057	285903	ONA	1977
GRASS ISLAND EAST	CALHOUN	TX20	057	010751	OA	1986
GRASS ISLAND SW	CALHOUN	TX20	057	010441	N	1985
GRASS ISLAND WEST	CALHOUN	TX20	057	001150	N	1978
GRASS-BURR	TAYLOR	TX70	441	285826	O	1954
GRASSROOTS	PECOS	TX80	371	286012	OA	1941
GRASSY LAKE	LEON	TX50	289	286062	N	1997
GRAVEL	VICTORIA	TX20	469	010442	N	1987
GRAVEL PIT	BORDEN	TX85	033	001151	OA	1981
GRAVEL POINT	CROSBY	TX85	107	286229	O	1960
GRAVES	CLAY	TX90	077	286291	OA	1962
GRAVES	COLEMAN	TX70	083	286291	N	1990
GRAVES-COLEMAN	COLEMAN	TX70	083	286322	O	1972
GRAVES-PEELER	MCMULLEN	TX10	311	014155	N	1991
GRAY	STEPHENS	TX70	429	286353	O	1952
GRAY CSL	GAINES	TX85	165	286384	OA	1963
GRAY GULCH	BORDEN	TX85	033	008777	OA	1985
GRAYBACK	WILBARGER	TX90	487	286446	OA	1949
GRAYBACK EAST	WILBARGER	TX90	487	286477	OA	1952
GRAYBACK SE	WILBARGER	TX90	487	286508	O	1956
GRAYBURG	HARDIN	TX30	199	286539	N	1989
GRAYBURG T C O	PECOS	TX80	371	286632	N	1953
GRAYFORD WEST	PALO PINTO	TX70	363	286674	OA	1974
GRAYSON	REAGAN	TX75	383	286880	OA	1928
GRAYSON COUNTY REGULAR	GRAYSON	TX90	181	286911	O	1962
GRAYSTONE	PARKER	TX70	367	003063	N	1998
GRAYSTONE	WHEELER	TX95	483	003063	N	1982
GRB	PECOS	TX80	371	011136	N	1986
GREASEWOOD	REEVES	TX80	389	287190	ON	1957
GREAT BARRIER	SHACKELFORD	TX70	417	015724	N	1995
GREAT WEST	MONTAGUE	TX90	337	003208	N	1982
GREAT WESTERN	NAVARRO	TX50	349	287624	ONA	1954
GREAT WHITE	STONEWALL	TX70	433	012758	OA	1988

Field Name	County Name	State Sub	Co Code	Field Code	Field Type	Disc Year
GREATHOPE	WHARTON	TX30	481	009763	N	1985
GREATHOUSE	ARCHER	TX90	009	287686	OA	1982
GREATHOUSE	THROCKMORTON	TX70	447	287686	OA	1954
GREATHOUSE NORTH	THROCKMORTON	TX70	447	287717	OA	1954
GREATHOUSE SOUTH	THROCKMORTON	TX70	447	287748	O	1955
GREATHOUSE SW	THROCKMORTON	TX70	447	287779	O	1961
GREEN	JONES	TX70	253	287872	OA	1952
GREEN	KARNES	TX20	255	287872	ONA	1944
GREEN	SHACKELFORD	TX70	417	287872	OA	1952
GREEN	STEPHENS	TX70	429	287872	ONA	1949
GREEN ACRES	FREESTONE	TX50	161	009237	N	1985
GREEN BRANCH	MCMULLEN	TX10	311	287903	ONA	1942
GREEN BRANCH	PARKER	TX70	367	287903	N	1979
GREEN BRANCH SE	MCMULLEN	TX10	311	287934	N	1968
GREEN CEMETERY	SMITH	TX60	423	006234	N	1994
GREEN D	STEPHENS	TX70	429	287948	ONA	1981
GREEN EAST	KARNES	TX20	255	287965	N	1982
GREEN EAST	STEPHENS	TX70	429	287965	ONA	1969
GREEN FOX	HARRISON	TX60	203	288027	ONA	1964
GREEN FOX	MARION	TX60	315	288027	ONA	1964
GREEN FOX EAST	MARION	TX60	315	010752	ONA	1986
GREEN FOX SOUTH	HARRISON	TX60	203	288058	O	1966
GREEN FOX SOUTH	MARION	TX60	315	288058	OA	1992
GREEN HILL	KLEBERG	TX40	273	288213	N	1969
GREEN LAKE	CALHOUN	TX20	057	288244	ONA	1947
GREEN LAKE	GALVESTON	TX30	167	288244	ONA	1936
GREEN LAKE EAST	CALHOUN	TX20	057	008508	N	1984
GREEN LAKE SOUTH	CALHOUN	TX20	057	288275	ON	1966
GREEN LAKE SW	CALHOUN	TX20	057	288306	ON	1964
GREEN LAKE WEST	CALHOUN	TX20	057	288337	ONA	1962
GREEN MOUNTAIN	COKE	TX75	081	288353	OA	1975
GREEN SHOW	EASTLAND	TX70	133	001154	OA	1981
GREEN SOUTH	SHACKELFORD	TX70	417	288505	ONA	1982
GREEN VALLEY	RAINS	TX50	379	288523	N	1988
GREEN WEST	KARNES	TX20	255	288678	N	1954
GREENBRIER	MONTAGUE	TX90	337	288833	O	1952
GREEN-FRANKLIN	MCMULLEN	TX10	311	288089	O	1943
GREEN-FRANKLIN SOUTH	MCMULLEN	TX10	311	288120	O	1963
GREEN-MARTIN	STEPHENS	TX70	429	288345	N	1978
GREENS BAYOU	HARRIS	TX30	201	289298	ON	1982
GREENS LAKE	GALVESTON	TX30	167	289329	ONA	1979
GREENS LAKE EAST	GALVESTON	TX30	167	002098	ONA	1982
GREENS LAKE SOUTH	GALVESTON	TX30	167	000635	OA	1984
GREENTREE NORTH	MARTIN	TX80	317	010933	OA	1986
GREENVILLE NORTH	GREGG	TX60	183	289701	N	1978
GREENVILLE NW	GREGG	TX60	183	289716	N	1979
GREENWOOD	MONTAGUE	TX90	337	289918	OA	1982
GREENWOOD	WISE	TX90	497	289918	ONA	1973
GREER GARSON	PALO PINTO	TX70	363	290228	O	1957
GREGG WOOD	STARR	TX40	427	290290	ONA	1949
GREGG WOOD SOUTH	STARR	TX40	427	290321	ONA	1963
GREGG WOOD WEST	STARR	TX40	427	290352	ONA	1966
GREG-JOHN	GARZA	TX85	169	290280	OA	1976
GREG-JOHN NW	GARZA	TX85	169	001155	OA	1979
GREGORY	COMANCHE	TX70	093	290383	N	1983
GREGORY	SAN PATRICIO	TX40	409	290383	ON	1944
GREGORY	TYLER	TX30	457	290383	OA	1984
GREGORY EAST	SAN PATRICIO	TX40	409	290414	ONA	1967
GREGORY FORTUNE	CALLAHAN	TX70	059	290445	O	1954
GREGORY NORTH	SAN PATRICIO	TX40	409	290476	N	1953
GREGORY NW	SAN PATRICIO	TX40	409	005770	ONA	1998
GREGORY T	WISE	TX90	497	003064	N	1982
GREGORY WEST	SAN PATRICIO	TX40	409	290507	ONA	1978
GRESHAM	JACK	TX90	237	290569	OA	1948
GRESHAM	SMITH	TX60	423	290569	ONA	1984
GRESHAM	WHARTON	TX30	481	290569	N	1958
GRESHAM EAST	JACK	TX90	237	290600	OA	1953
GRESHAM WEST	SMITH	TX60	423	010443	OA	1986
GRESSETT	COLEMAN	TX70	083	290615	N	1978
GRESSETT	RUNNELS	TX75	399	290615	N	1977
GRETA	REFUGIO	TX20	391	290631	ONA	1933
GRETA DEEP	REFUGIO	TX20	391	290662	ONA	1933
GRETA NORTH	REFUGIO	TX20	391	290693	ONA	1959
GRETA NW	REFUGIO	TX20	391	004943	N	1996
GRETA SOUTH	REFUGIO	TX20	391	290724	N	1939
GRETA SW	REFUGIO	TX20	391	290755	N	1967
GRETA WEST	REFUGIO	TX20	391	290786	ONA	1955
GRETCHEN	CLAY	TX90	077	290817	OA	1981
GRETCHEN	YOUNG	TX90	503	290817	OA	1951
GREY EAGLES	ZAPATA	TX40	505	005782	N	1997
GREY RANCH	PECOS	TX80	371	290910	N	1964
GREY RANCH WEST	PECOS	TX80	371	290941	N	1971
GREYSTONE	CALLAHAN	TX70	059	009764	OA	1985
GRICE	LOVING	TX80	301	291034	ONA	1956
GRICE EAST	LOVING	TX80	301	291065	N	1967
GRICE-WADE	YOUNG	TX90	503	291096	O	1970
GRIEF	COLEMAN	TX70	083	007874	N	1981
GRIERSON SPRING	REAGAN	TX75	383	291189	ONA	1955
GRIFF	YOUNG	TX90	503	291251	O	1960
GRIFFIN	HOWARD	TX80	227	291282	OA	1981
GRIFFIN	JONES	TX70	253	291282	OA	1938
GRIFFIN & ANDERSON	EASTLAND	TX70	133	291287	OA	1972
GRIFFIN CREEK	GARZA	TX85	169	004235	OA	1983
GRIFFIN NORTH	HOWARD	TX80	227	004926	O	1987
GRIFFIS	SHACKELFORD	TX70	417	291328	N	1978
GRIFFITH	UPTON	TX75	461	291344	OA	1976
GRIFFITH-HAWES	BRAZORIA	TX30	039	012761	OA	1988
GRIFFITTS	WICHITA	TX90	485	007074	OA	1982
GRIGSBY	HARRISON	TX60	203	291530	ONA	1979
GRIGSBY	YOUNG	TX90	503	291530	O	1963
GRIMES	HOUSTON	TX60	225	291592	N	1942
GRIMES	SHACKELFORD	TX70	417	291592	OA	1979
GRIMES	YOUNG	TX90	503	291592	OA	1984
GRIMM	BROWN	TX70	049	291654	O	1986
GRIMM	COLEMAN	TX70	083	291654	N	1985
GRIMM	MOTLEY	TX85	345	291654	N	1977
GRINKE	CLAY	TX90	077	291747	OA	1967
GRINNELL	JEFFERSON	TX30	245	291809	N	1959
GRISBY	SHELBY	TX60	419	010444	N	1984
GRISELDA	DIMMIT	TX10	127	291825	OA	1975
GRISHAM RANCH	CULBERSON	TX80	109	291871	N	1952
GRISHAM-HUNTER	THROCKMORTON	TX70	447	291840	N	1951
GROENEVELD	NUECES	TX40	355	292057	OA	1969
GROESBECK	LIMESTONE	TX50	293	292088	ONA	1913
GROESBECK CREEK	HARDEMAN	TX90	197	292352	OA	1977
GROESBECK CREEK WEST	HARDEMAN	TX90	197	007076	O	1982
GROGAN	JONES	TX70	253	292243	O	1942
GROGAN	PARKER	TX70	367	292243	N	1980
GRONOW	MONTAGUE	TX90	337	292305	OA	1948
GROOMER	HEMPHILL	TX95	211	010753	ONA	1986
GROSVENOR	BROWN	TX70	049	292522	O	1960
GROSVENOR SW	BROWN	TX70	049	001157	ONA	1980
GRO-TEX	KING	TX85	269	007075	OA	1982
GROUP	NOLAN	TX70	353	292646	ONA	1953
GROUP SOUTH	NOLAN	TX70	353	292677	OA	1955
GROUP WEST	NOLAN	TX70	353	292708	ONA	1956
GROVER HART	EASTLAND	TX70	133	292956	OA	1951
GROVES	JEFFERSON	TX30	245	292987	N	1959
GROW-TEX	EASTLAND	TX70	133	007594	OA	1984
GROZIE	FAYETTE	TX30	149	012178	N	1987
GRUBER	COOKE	TX90	097	293111	N	1954
GRUMPY	JACKSON	TX20	239	014949	N	1994
GRUVER	HANSFORD	TX95	195	293235	O	1954
GRUVER EAST	HANSFORD	TX95	195	293266	O	1957
GRUVER NE	HANSFORD	TX95	195	014027	N	1991
GRUVER NORTH	HANSFORD	TX95	195	293297	ON	1966
GRUVER NW	HANSFORD	TX95	195	293328	ONA	1978
GRUY	DUVAL	TX40	131	293359	ONA	1948
GRUY NORTH	DUVAL	TX40	131	010754	OA	1986
G'S US	BAYLOR	TX90	023	014758	O	1993
GSF-LANDFILL GAS	HARRIS	TX30	201	010755	N	1986
GUADALUPE	HIDALGO	TX40	215	293530	N	1978
GUADALUPE BEND	GUADALUPE	TX10	187	010445	OA	1985
GUAJILLO	DUVAL	TX40	131	293561	N	1958
GUAJILLO WEST	DUVAL	TX40	131	001158	ON	1979
GUDGER	STEPHENS	TX70	429	293685	O	1963
GUEDIN	SAN PATRICIO	TX40	409	293716	ON	1968
GUENTHER	WHARTON	TX30	481	005493	N	1997
GUERRA	DUVAL	TX40	131	293809	N	1982
GUERRA	STARR	TX40	427	293809	ONA	1933
GUERRA	WEBB	TX40	479	293809	ON	1992
GUERRA EAST	STARR	TX40	427	015512	ON	1995
GUERRA WEST	STARR	TX40	427	015914	N	1995
GUESS	PARKER	TX70	367	293840	N	1964
GUEST	STONEWALL	TX70	433	293871	OA	1951
GUIBERSON	GRAYSON	TX90	181	294088	O	1955
GUILITA	JIM HOGG	TX40	247	016553	N	2000
GUILLERMO	ZAPATA	TX40	505	010185	N	1985
GUILLOT	MATAGORDA	TX30	321	000637	N	1960
GUINAR	WINKLER	TX80	495	294170	N	1975
GUINN	LYNN	TX85	305	294181	ONA	1963
GUINN-DELUNA	COLEMAN	TX70	083	010446	N	1985
GUION SE	TAYLOR	TX70	441	001159	OA	1979
GUITAR	CALLAHAN	TX70	059	294223	OA	1975
GUITAR DEEP	HOWARD	TX80	227	013450	O	1989
GULF	MATAGORDA	TX30	321	294305	O	1965
GULF REFINERY	JEFFERSON	TX30	245	294367	N	1962
GULFSTANO	CRANE	TX80	103	294398	O	1953
GULLAN	IRION	TX75	235	294411	O	1976
GULLEY	COLEMAN	TX70	083	001160	N	1979
GULLY	RUNNELS	TX75	399	012180	N	1987
GUM BAYOU	LIBERTY	TX30	291	294429	ON	1969
GUM GULLEY	HARRIS	TX30	201	294553	O	1958
GUM GULLY WEST	HARRIS	TX30	201	000638	OA	1979
GUM ISLAND	JEFFERSON	TX30	245	294584	O	1971
GUM ISLAND NORTH	JEFFERSON	TX30	245	294615	ONA	1977
GUM ISLAND WEST	JEFFERSON	TX30	245	294625	ONA	1978
GUM SLOUGH	JASPER	TX30	241	000639	N	1979
GUM SPRINGS	RUSK	TX60	401	294646	ONA	1953
GUM SPRINGS NORTH	RUSK	TX60	401	294677	N	1963
GUMBINER	COLEMAN	TX70	083	007875	OA	1982
GUN POINT	DE WITT	TX20	123	008700	N	1984
GUN POINT NORTH	DE WITT	TX20	123	010447	N	1985
GUN POINT SOUTH	DE WITT	TX20	123	010448	N	1985
GUNBY	STONEWALL	TX70	433	294708	OA	1962
GUNN	BAYLOR	TX90	023	294739	OA	1955
GUNNX	REAGAN	TX75	383	294756	OA	1976
GUPTON	MOTLEY	TX85	345	008509	OA	1984
GUSTAV	SCHLEICHER	TX75	413	010756	N	1986
GUTHRIE	REEVES	TX80	389	295173	OA	1983
GUTHRIE NORTH	KING	TX85	269	007078	OA	1982
GUTHRIE SW	KING	TX85	269	012369	OA	1988
GUTIERREZ	JIM HOGG	TX40	247	295359	ON	1961
GUTIERREZ	WEBB	TX40	479	295359	ONA	1952
GUTIERREZ	ZAPATA	TX40	505	295359	N	1977
GUTIERREZ SOUTH	JIM HOGG	TX40	247	295390	N	1961
GUTIERREZ WEST	WEBB	TX40	479	295421	N	1955
GUY	CALLAHAN	TX70	059	004396	OA	1985
GUY	SHACKELFORD	TX70	417	004396	OA	1985
GUY	THROCKMORTON	TX70	447	004396	OA	1983
GW	PECOS	TX80	371	007079	ON	1989
GWE	COOKE	TX90	097	006633	O	1984
GWE	MONTAGUE	TX90	337	006633	OA	1984
GWENDOLYN	HASKELL	TX70	207	295823	O	1975
GWP	RUNNELS	TX75	399	007080	OA	1981
GWYN	SCHLEICHER	TX75	413	295891	OA	1978
GWYN WEST	SCHLEICHER	TX75	413	000640	OA	1980
GWYNN	NUECES	TX40	355	295900	N	1971
GYP CREEK	FISHER	TX70	151	006556	O	1984
GYP HILL	BROOKS	TX40	047	295964	ONA	1946
GYP HILL SE	BROOKS	TX40	047	295995	ONA	1965
GYPSUM CREEK	STONEWALL	TX70	433	296057	OA	1985
H & H	CALLAHAN	TX70	059	296996	OA	1954
H & L	GARZA	TX85	169	297027	OA	1967
H & M	SCURRY	TX85	415	297058	O	1955
H & P	ARCHER	TX90	009	001161	OA	1979
H & R	CONCHO	TX75	095	297089	OA	1985
H & R	PARKER	TX70	367	297089	N	1978
H & R	RUNNELS	TX75	399	297089	OA	1970
H & R - HOVORAK	RUNNELS	TX75	399	297073	N	1973
H A S	WARD	TX80	475	002100	OA	1982
H A T	SCHLEICHER	TX75	413	297151	OA	1953
H A T	SUTTON	TX75	435	297151	OA	1953
H B BROWN	THROCKMORTON	TX70	447	297187	N	1976

Field Name	County Name	State Sub	Co Code	Field Code	Field Type	Disc Year
H B E	FISHER	TX70	151	011423	O	1987
H C KOONTZ	VICTORIA	TX20	469	010757	ON	1986
H E A	CRANE	TX80	103	297244	O	1954
H E C	EASTLAND	TX70	133	006912	OA	1984
H E CLARK	WEBB	TX40	479	297275	N	1967
H F B	RUNNELS	TX75	399	297290	OA	1972
H F F	ARCHER	TX90	009	297306	OA	1959
H F L	JACK	TX90	237	007081	N	1981
H G L	DIMMIT	TX10	127	297328	OA	1977
H H H	HARRIS	TX30	201	297368	OA	1969
H L B MEMORIAL	EASTLAND	TX70	133	297492	O	1968
H L R	YOUNG	TX90	503	297523	O	1958
H L S	YOUNG	TX90	503	007082	O	1982
H M N	STEPHENS	TX70	429	009239	ONA	1985
H O P	YOUNG	TX90	503	297554	OA	1968
H P C	EASTLAND	TX70	133	006962	OA	1984
H P M	PARKER	TX70	367	297599	N	1976
H R O	RUNNELS	TX75	399	297585	OA	1971
H R S	STEPHENS	TX70	429	006913	OA	1984
H R S-BLACK	SHACKELFORD	TX70	417	297616	OA	1967
H S	STEPHENS	TX70	429	297647	O	1953
H S A	WARD	TX80	475	297678	ONA	1953
H T S	EASTLAND	TX70	133	007876	N	1982
H THOMAS	JACKSON	TX20	239	012542	N	1988
H W CLARK	IRION	TX75	235	000641	OA	1980
H&W	COLEMAN	TX70	083	010449	N	1985
HA DA CA	BROWN	TX70	049	006355	N	1983
HA JO	CONCHO	TX75	095	297771	ON	1956
HABANERO	PECOS	TX80	371	003720	OA	1998
HABANERO AAA	DICKENS	TX85	125	016467	O	1999
HABANERO WEST	PECOS	TX80	371	016584	N	2000
HABER	COLORADO	TX30	089	004336	N	1983
HABER SOUTH	COLORADO	TX30	089	014237	N	1991
HABY	MEDINA	TX10	325	298019	O	1950
HACK	CALLAHAN	TX70	059	298050	OA	1955
HACKATHORN	KNOX	TX90	275	298081	OA	1957
HACKATHORN EAST	KNOX	TX90	275	298112	OA	1965
HACKBERRY	GARZA	TX85	169	298143	OA	1957
HACKBERRY CREEK	EDWARDS	TX10	137	298165	ONA	1976
HACKBERRY SANDTRAP	ORANGE	TX30	361	015391	N	1995
HACKNEY	GRAYSON	TX90	181	298391	OA	1985
HADACOL CORNER	UPTON	TX75	461	298453	N	1972
HADACOL CORNER SW	UPTON	TX75	461	008510	OA	1984
HADLEY	EASTLAND	TX70	133	298546	N	1984
HAFERNICK	JACKSON	TX20	239	298685	N	1977
HAFLAW	CROCKETT	TX75	105	298693	OA	1979
HAFNER	BROWN	TX70	049	298701	OA	1953
HAFTHAR	THROCKMORTON	TX70	447	013375	OA	1989
HAG	RUNNELS	TX75	399	298732	OA	1955
HAGAMAN	EASTLAND	TX70	133	298763	ONA	1954
HAGANSPORT	FRANKLIN	TX60	159	010450	N	1985
HAGERMAN	GRAYSON	TX90	181	298856	N	1982
HAGIST RANCH	DUVAL	TX40	131	298918	ONA	1952
HAGIST RANCH	MCMULLEN	TX10	311	298918	ONA	1952
HAGIST RANCH NE	DUVAL	TX40	131	298934	ON	1973
HAGIST RANCH NORTH	DUVAL	TX40	131	298949	ONA	1970
HAGIST RANCH NORTH	MCMULLEN	TX10	311	298949	ONA	1985
HAGLER	COLEMAN	TX70	083	298980	OA	1954
HAGLER	PALO PINTO	TX70	363	298980	N	1982
HAILEY	KNOX	TX90	275	299135	OA	1976
HAILEY	LIVE OAK	TX20	297	299135	ON	1952
HAILEY RANCH	LIVE OAK	TX20	297	013228	OA	1989
HAINESVILLE	WOOD	TX60	499	299166	ON	1993
HAINESVILLE DOME	WOOD	TX60	499	299197	OA	1956
HAINESVILLE NORTH	WOOD	TX60	499	014950	N	1993
HAINESVILLE SW	WOOD	TX60	499	013229	N	1988
HAL LOPENO	ZAPATA	TX40	505	014952	N	1993
HAL WOODWARD	RUNNELS	TX75	399	299352	O	1963
HALBERT	SUTTON	TX75	435	009240	N	1985
HALDAS	IRION	TX75	235	299383	O	1959
HALDEMAN	JIM WELLS	TX40	249	299414	O	1941
HALDEMAN SOUTH	JIM WELLS	TX40	249	299445	ONA	1947
HALE	GAINES	TX85	165	299476	OA	1985
HALE	NOLAN	TX70	353	299476	OA	1955
HALE RANCH	ROBERTS	TX95	393	006118	N	1983
HALEY	LOVING	TX80	301	299538	ONA	1985
HALEY SOUTH	LOVING	TX80	301	007793	OA	1997
HALF BREED	BORDEN	TX85	033	013136	OA	1986
HALF CENTURY	RUNNELS	TX75	399	007447	O	1999
HALF MOON	FISHER	TX70	151	299600	O	1970
HALF MOON REEF	ARANSAS	TX40	007	299693	ON	1960
HALF MOON SHOAL	GALVESTON	TX30	167	299696	ONA	1976
HALF NORTH	CROCKETT	TX75	105	015392	O	1995
HALFF	CROCKETT	TX75	105	299724	OA	1951
HALFF NORTH	CROCKETT	TX75	105	015740	O	1995
HALFMAN	TOM GREEN	TX75	451	299755	OA	1969
HALL	MCCULLOCH	TX75	307	299972	ONA	1979
HALL	RUNNELS	TX75	399	299972	O	1953
HALL	TOM GREEN	TX75	451	299972	OA	1951
HALL	YOUNG	TX90	503	299972	OA	1953
HALL RANCH	CONCHO	TX75	095	300096	O	1972
HALL RANCH	LIVE OAK	TX20	297	300096	N	1949
HALLANAN	MIDLAND	TX80	329	300127	ONA	1952
HALLETTSVILLE	LAVACA	TX20	285	300344	ONA	1950
HALLETTSVILLE EAST	LAVACA	TX20	285	300348	N	1976
HALLETTSVILLE SOUTH	LAVACA	TX20	285	300357	ONA	1985
HALLETTSVILLE SW	LAVACA	TX20	285	001162	N	1979
HALLEY	WINKLER	TX80	495	300375	ONA	1939
HALLEY EAST	WINKLER	TX80	495	300406	OA	1962
HALLEY NE	WINKLER	TX80	495	300468	OA	1960
HALLEY SOUTH	WINKLER	TX80	495	300499	ONA	1960
HALLEY WEST	WINKLER	TX80	495	008778	N	1985
HALLIDAY	LEON	TX50	289	300530	OA	1961
HALLIDAY	MADISON	TX30	313	300530	OA	1961
HALLIDAY SE	MADISON	TX30	313	300547	OA	1975
HALLIE	COLEMAN	TX70	083	004932	N	1984
HALL-MCELROY	CALLAHAN	TX70	059	008901	N	1985
HALL-MCLEROY	CALLAHAN	TX70	059	009373	ONA	1984
HALL-MOORE	RUNNELS	TX75	399	300065	OA	1964
HALLORAN	CONCHO	TX75	095	012989	ONA	1989
HALLS BAYOU	BRAZORIA	TX30	039	300592	N	1985
HALLS BAYOU	GALVESTON	TX30	167	300592	N	1984
HALL-SHELLY	BROOKS	TX40	047	300102	OA	1974
HALLSVILLE	HARRISON	TX60	203	300623	ON	1963
HALLSVILLE EAST	HARRISON	TX60	203	300628	N	1980
HALLSVILLE NE	HARRISON	TX60	203	300654	ONA	1956
HALLSVILLE NORTH	HARRISON	TX60	203	000643	N	1973
HALLSVILLE SOUTH	HARRISON	TX60	203	300685	ONA	1956
HALLSVILLE SOUTH	PANOLA	TX60	365	300685	ONA	1956
HALMAN	HOUSTON	TX60	225	300809	O	1965
HALSELL	CLAY	TX90	077	300871	OA	1955
HALSELL	DIMMIT	TX10	127	300871	N	1978
HALSELL	FOARD	TX90	155	300871	OA	1983
HALSELL NORTH	CLAY	TX90	077	300902	OA	1966
HALSELL POOL	CLAY	TX90	077	300918	OA	1939
HALSELL SOUTH	CLAY	TX90	077	300933	O	1962
HALSELL WEST	CLAY	TX90	077	300964	OA	1965
HALTS & OWENS	MONTAGUE	TX90	337	301088	O	1940
HAM	DUVAL	TX40	131	301150	ONA	1958
HAM FOX	HENDERSON	TX50	213	001163	ONA	1983
HAM GOSSETT	KAUFMAN	TX50	257	301181	OA	1948
HAM GOSSETT EAST	KAUFMAN	TX50	257	301212	OA	1951
HAM GOSSETT NE	KAUFMAN	TX50	257	301243	OA	1953
HAM GOSSETT SE	KAUFMAN	TX50	257	301274	OA	1962
HAMBY EAST	SHACKELFORD	TX70	417	301367	O	1957
HAMCO	CRANE	TX80	103	010452	ONA	1985
HAMCO	CULBERSON	TX80	109	010452	OA	1990
HAMDAY	STEPHENS	TX70	429	007877	OA	1983
HAMEL	COLORADO	TX30	089	301398	ONA	1945
HAMEL EAST	COLORADO	TX30	089	301429	N	1971
HAMEL NORTH	COLORADO	TX30	089	004338	N	1983
HAMEL SOUTH	COLORADO	TX30	089	301445	ONA	1975
HAMEL WEST	COLORADO	TX30	089	011426	N	1979
HAMES	EASTLAND	TX70	133	301452	OA	1976
HAMILTON	ARCHER	TX90	009	301460	O	1950
HAMILTON	HAMILTON	TX70	193	301460	OA	1958
HAMILTON	HOCKLEY	TX85	219	301460	OA	1980
HAMILTON	SCURRY	TX85	415	301460	O	1992
HAMILTON	THROCKMORTON	TX70	447	301460	OA	1980
HAMILTON	VICTORIA	TX20	469	301460	N	1964
HAMILTON DRAW	MARTIN	TX80	317	009241	OA	1985
HAMILTON FEE	DIMMIT	TX10	127	301553	N	1967
HAMILTON NE	HOCKLEY	TX85	219	008779	OA	1984
HAMILTON RANCH	DIMMIT	TX10	127	301610	N	1973
HAMILTON-TEHAN	WOOD	TX60	499	014343	N	1991
HAMKER	OCHILTREE	TX95	357	010453	N	1985
HAMKER RANCH	OCHILTREE	TX95	357	301646	N	1960
HAMLET	ANGELINA	TX60	005	301677	N	1966
HAMLIN	JONES	TX70	253	301739	ONA	1956
HAMLIN EAST	JONES	TX70	253	301770	OA	1950
HAMLIN NORTH	FISHER	TX70	151	301801	OA	1980
HAMLIN NORTH	JONES	TX70	253	301801	OA	1958
HAMLIN NW	JONES	TX70	253	301832	O	1960
HAMLIN SOUTH	JONES	TX70	253	005227	OA	1983
HAMMAN	MATAGORDA	TX30	321	301956	ONA	1936
HAMMAN EAST	MATAGORDA	TX30	321	301987	ONA	1960
HAMMER	HOUSTON	TX60	225	302111	OA	1987
HAMMERHEAD	PECOS	TX80	371	016583	N	2000
HAMMOCK	JONES	TX70	253	302204	O	1953
HAMMON	WICHITA	TX90	485	302235	OA	1948
HAMMOND	ZAVALA	TX10	507	302266	ONA	1965
HAMON	GONZALES	TX10	177	302297	OA	1980
HAMON	REEVES	TX80	389	302297	ONA	1976
HAMON EAST	GONZALES	TX10	177	002101	OA	1981
HAMON LOCKE	HEMPHILL	TX95	211	302328	N	1970
HAMON NW	REEVES	TX80	389	005229	ON	1983
HAMPTON	HARDIN	TX30	199	302359	ONA	1942
HAMPTON SOUTH	HARDIN	TX30	199	302421	ONA	1952
HAMPTON WEST	HARDIN	TX30	199	302452	OA	1968
HAMRICK	STONEWALL	TX70	433	302483	O	1958
HAMSHIRE	JEFFERSON	TX30	245	302514	N	1948
HAMSHIRE WEST	JEFFERSON	TX30	245	302545	N	1950
HANAGAN	FOARD	TX90	155	302567	OA	1976
HANAN	JACKSON	TX20	239	302569	N	1973
HANCOCK	COLORADO	TX30	089	302731	N	1976
HANCOCK	STEPHENS	TX70	429	302731	OA	1953
HAND	FORT BEND	TX30	157	013370	OA	1999
HANDSOME	HARRISON	TX60	203	010454	N	1985
HANDY	COOKE	TX90	097	302762	ON	1955
HANDY	GRAYSON	TX90	181	302762	ONA	1946
HANDY NORTH	COOKE	TX90	097	302793	N	1984
HANDY NORTH	GRAYSON	TX90	181	302793	OA	1967
HANDY NW	COOKE	TX90	097	302808	N	1974
HANDY SE	GRAYSON	TX90	181	302824	OA	1953
HANDY SW	COOKE	TX90	097	302855	OA	1974
HANDY SW	GRAYSON	TX90	181	302855	O	1961
HANDY WEST	COOKE	TX90	097	302861	ONA	1977
HANEY	IRION	TX75	235	302882	OA	1977
HANFORD	GAINES	TX85	165	302948	OA	1977
HANKAMER	CHAMBERS	TX30	071	302979	ONA	1929
HANKAMER	LIBERTY	TX30	291	302979	ONA	1929
HANKAMER EAST	LIBERTY	TX30	291	302985	N	1976
HANKAMER NORTH	LIBERTY	TX30	291	000644	N	1980
HANKAMER RANCH	NEWTON	TX30	351	303041	N	1971
HANKAMER SE	CHAMBERS	TX30	071	303072	OA	1960
HANKAMER SE	LIBERTY	TX30	291	303072	O	1969
HANKAMER SOUTH	CHAMBERS	TX30	071	303103	ONA	1952
HANKAMER SOUTH	LIBERTY	TX30	291	303103	ONA	1952
HANKINS	STONEWALL	TX70	433	303165	O	1953
HANKS	PECOS	TX80	371	303196	OA	1985
HANLON	JACK	TX90	237	303227	OA	1944
HANNA	VICTORIA	TX20	469	303254	N	1980
HANNA LAKE	OCHILTREE	TX95	357	303301	ONA	1981
HANNA REEF	GALVESTON	TX30	167	303320	N	1949
HANNAH	STEPHENS	TX70	429	303382	OA	1958
HANNAH ISLAND	GALVESTON	TX30	167	000645	ONA	1977
HANNAH ISLAND FB II	GALVESTON	TX30	167	013378	OA	1989
HANNAH NW	GALVESTON	TX30	167	000646	N	1979
HANNAH REEF	GALVESTON	TX30	167	303417	ONA	1981
HANNAS DRAW	HANSFORD	TX95	195	303423	N	1973
HANNAS DRAW	LIPSCOMB	TX95	295	303423	N	1984
HANNAS DRAW	SHERMAN	TX95	421	303423	N	1984
HANNIBAL	PECOS	TX80	371	006557	N	1984
HANNSZ	HASKELL	TX70	207	003988	OA	1983
HANRAHAN	STEPHENS	TX70	429	303475	O	1951
HANSFORD	HANSFORD	TX95	195	303599	ONA	1958

Field Name	County Name	State Sub	Co Code	Field Code	Field Type	Disc Year
HANSFORD	HUTCHINSON	TX95	233	303599	ONA	1958
HANSFORD	OCHILTREE	TX95	357	303599	ONA	1958
HANSFORD	ROBERTS	TX95	393	303599	ONA	1958
HANSFORD NORTH	HANSFORD	TX95	195	303630	ONA	1956
HANSFORD NW	HANSFORD	TX95	195	016204	N	1997
HANSFORD WEST	HANSFORD	TX95	195	303661	O	1956
HANSON	CROCKETT	TX75	105	303692	OA	1961
HANVEY	EASTLAND	TX70	133	001165	ONA	1982
HAP	GAINES	TX85	165	303971	OA	1955
HAPGOOD	CLAY	TX90	077	304033	OA	1940
HAPGOOD WEST	CLAY	TX90	077	304064	OA	1956
HAPPY	GARZA	TX85	169	304095	OA	1958
HAPPY	RUNNELS	TX75	399	304095	OA	1977
HAPPY DAYS	TITUS	TX60	449	304102	OA	1976
HAPPY JACK	CALLAHAN	TX70	059	304318	ONA	1991
HAPPY KING	RUNNELS	TX75	399	000647	OA	1977
HAPPY MILLER	LIVE OAK	TX20	297	304327	N	1972
HAPPY MILLER NORTH	LIVE OAK	TX20	297	304337	N	1978
HAPPY NEW YEAR	HARDIN	TX30	199	000648	OA	1981
HAPPY SOUTH	GARZA	TX85	169	012768	OA	1988
HA-RA	CROSBY	TX85	107	297802	OA	1958
HARALMAR	MONTAGUE	TX90	337	304746	O	1958
HARBAUGH	SHACKELFORD	TX70	417	304777	O	1950
HARBER	HASKELL	TX70	207	304808	OA	1953
HARBISON	JIM HOGG	TX40	247	304881	OA	1964
HARBOLT	COOKE	TX90	097	304891	OA	1971
HARBOUR	HARDEMAN	TX90	197	304906	O	1975
HARCO	HARDEMAN	TX90	197	304901	O	1994
HARD HAT	GARZA	TX85	169	015562	O	1995
HAR-DAY	THROCKMORTON	TX70	447	007878	OA	1982
HARDEMAN SLOUGH	MATAGORDA	TX30	321	013481	N	1989
HARDGRAVE	SUTTON	TX75	435	305530	O	1976
HARDIN	LIBERTY	TX30	291	305242	ONA	1935
HARDIN EAST	COLEMAN	TX70	083	305277	N	1978
HARDIN NORTH	LIBERTY	TX30	291	305304	ONA	1955
HARDIN SOUTH	LIBERTY	TX30	291	305397	ONA	1958
HARDIN SW	LIBERTY	TX30	291	305428	ONA	1955
HARDING BROS	STEPHENS	TX70	429	305459	ONA	1960
HARDING BROS NE	STEPHENS	TX70	429	305490	O	1961
HARDING BROS NORTH	STEPHENS	TX70	429	305521	O	1964
HARDROCK	NOLAN	TX70	353	305583	OA	1958
HARDWICKE	STARR	TX40	427	305738	ON	1950
HARDWICKE NORTH	STARR	TX40	427	305769	ON	1972
HARDWICKE SOUTH	STARR	TX40	427	305780	ON	1976
HARDWOOD	HARRISON	TX60	203	008902	N	1985
HARDY	BROWN	TX70	049	305800	ONA	1981
HARDY	JONES	TX70	253	305800	OA	1943
HARDY	OCHILTREE	TX95	357	305800	OA	1979
HARDY CREEK	LAVACA	TX20	285	001168	N	1981
HARDY LEE	ARCHER	TX90	009	305862	OA	1958
HARENA	OFFSHORE-STATE	TX05	990	306035	N	1973
HARFST	WHARTON	TX30	481	306048	O	1954
HARGILL	HIDALGO	TX40	215	306079	ONA	1954
HARGILL	WILLACY	TX40	489	306079	ONA	1954
HARGROVE	FISHER	TX70	151	306141	O	1955
HARKEN	ARCHER	TX90	009	306156	OA	1979
HARKEN	PALO PINTO	TX70	363	306156	N	1973
HARKINS	RUNNELS	TX75	399	306203	O	1957
HARLAND	SHERMAN	TX95	421	011746	N	1987
HARLAW	CROCKETT	TX75	105	306278	OA	1976
HARLETON EAST	HARRISON	TX60	203	306296	N	1959
HARLETON NE	HARRISON	TX60	203	008152	OA	1982
HARLETON SOUTH	HARRISON	TX60	203	011431	N	1981
HARMON	JACKSON	TX20	239	306420	ONA	1942
HARMON	LIPSCOMB	TX95	295	306420	ONA	1981
HARMON EAST	JACKSON	TX20	239	306451	O	1985
HARMON SOUTH	JACKSON	TX20	239	306513	ONA	1959
HARMONY	COMANCHE	TX70	093	306575	OA	1983
HARMS	VICTORIA	TX20	469	014763	N	1993
HARNDEN	MONTAGUE	TX90	337	306699	O	1964
HAROLD D ORR	ROBERTSON	TX50	395	306854	N	1957
HARP	NOLAN	TX70	353	306885	ONA	1980
HARP CHURCH	FREESTONE	TX50	161	002951	N	1999
HARPER	EASTLAND	TX70	133	306916	N	1980
HARPER	ECTOR	TX80	135	306916	OA	1933
HARPER NORTH	ECTOR	TX80	135	306947	O	1970
HARPER SE	ECTOR	TX80	135	307040	OA	1965
HARPOLE	UVALDE	TX10	463	307119	OA	1975
HARRAL	PECOS	TX80	371	307334	ON	1978
HARREL	GOLIAD	TX20	175	001954	OA	1978
HARRELL	CALLAHAN	TX70	059	307350	O	1984
HARRELL	SCURRY	TX85	415	307350	O	1962
HARRELSON	EASTLAND	TX70	133	008512	O	1981
HARRIET L	EASTLAND	TX70	133	002104	OA	1982
HARRIETT	TOM GREEN	TX75	451	307412	OA	1950
HARRIETT NE	TOM GREEN	TX75	451	007085	O	1982
HARRIETT NORTH	TOM GREEN	TX75	451	006635	OA	1984
HARRIETT SOUTH	TOM GREEN	TX75	451	011747	OA	1987
HARRIMAN	EASTLAND	TX70	133	307443	O	1955
HARRINGTON	DAWSON	TX85	115	307454	O	1998
HARRIS	ANDREWS	TX80	003	307474	OA	1949
HARRIS	CALLAHAN	TX70	059	307474	OA	1983
HARRIS	COLEMAN	TX70	083	307474	ON	1951
HARRIS	GAINES	TX85	165	307474	OA	1949
HARRIS	LEON	TX50	289	307474	N	1979
HARRIS	LIVE OAK	TX20	297	307474	ON	1964
HARRIS	OCHILTREE	TX95	357	307474	N	1980
HARRIS	RUNNELS	TX75	399	307474	ON	1986
HARRIS	STEPHENS	TX70	429	307474	ONA	1949
HARRIS NE	LIVE OAK	TX20	297	307505	ONA	1959
HARRIS SE	LIVE OAK	TX20	297	307536	O	1969
HARRIS SW	LIVE OAK	TX20	297	307567	N	1965
HARRISON	HASKELL	TX70	207	307691	OA	1952
HARRISON	MATAGORDA	TX30	321	307691	OA	1957
HARRISON EAST	HASKELL	TX70	207	307722	O	1966
HARRISON NORTH	HASKELL	TX70	207	307753	OA	1966
HARRISON RANCH	EASTLAND	TX70	133	307758	N	1981
HARRISON RANCH	LOVING	TX80	301	307758	N	1977
HARRIS-PAULEY	COLEMAN	TX70	083	007879	N	1983
HARRIS-PRICE	CLAY	TX90	077	015295	O	1995
HARROLD	WILBARGER	TX90	487	307877	OA	1940
HARRY	LA SALLE	TX10	283	308001	ONA	1956
HARRY	WEBB	TX40	479	308001	ONA	1956
HARRY HINES	SHACKELFORD	TX70	417	308032	OA	1953
HARRY J	JIM WELLS	TX40	249	001173	N	1980
HARRY J MOSSER	STARR	TX40	427	308063	ON	1962
HARRY MILLER	DIMMIT	TX10	127	308094	N	1970
HARRY MOSSER	WILSON	TX10	493	308065	O	1951
HARRY TODD	COLEMAN	TX70	083	308125	O	1953
HARRYKIRK	JONES	TX70	253	308156	O	1956
HART	JONES	TX70	253	308187	O	1946
HART RANCH	PALO PINTO	TX70	363	308311	N	1958
HARTBURG	NEWTON	TX30	351	308373	ONA	1949
HARTBURG NORTH	NEWTON	TX30	351	308404	OA	1956
HARTBURG NW	NEWTON	TX30	351	308435	ONA	1952
HARTBURG SE	NEWTON	TX30	351	010935	OA	1986
HARTBURG SE	ORANGE	TX30	361	010935	OA	1986
HARTBURG SOUTH	NEWTON	TX30	351	308466	ONA	1954
HARTBURG SOUTH	ORANGE	TX30	361	308466	ONA	1954
HARTBURG WEST	NEWTON	TX30	351	308497	ON	1952
HART-DALE	GUADALUPE	TX10	187	002105	O	1980
HARTER	STARR	TX40	427	308590	N	1970
HARTGROVE	CONCHO	TX75	095	308683	ON	1954
HARTLEY	JEFFERSON	TX30	245	308745	O	1960
HARTLEY	YOAKUM	TX85	501	308745	OA	1959
HARTLEY HUGOTON	HARTLEY	TX95	205	013483	N	1989
HARTMAN	DE WITT	TX20	123	308776	N	1965
HARTSELL	WISE	TX90	497	308807	ON	1957
HARTY	YOUNG	TX90	503	308931	ON	1957
HARVARD	YOAKUM	TX85	501	014844	O	1993
HARVARD WEST	YOAKUM	TX85	501	015128	O	1994
HARVEST MOON	FISHER	TX70	151	014764	O	1994
HARVEY	SAN PATRICIO	TX40	409	308993	ONA	1950
HARVEY DEEP	SAN PATRICIO	TX40	409	309024	ON	1973
HARVEY EAST	BRAZOS	TX30	041	309086	N	1984
HARVEY NORTH	SAN PATRICIO	TX40	409	309117	ON	1967
HARVEY SOUTH	SAN PATRICIO	TX40	409	016453	OA	1999
HARVEY WEST	SAN PATRICIO	TX40	409	309179	O	1958
HARVICK	THROCKMORTON	TX70	447	015129	O	1992
HARWELL	JACK	TX90	237	309210	ONA	1954
HASETTE	DUVAL	TX40	131	013600	N	1990
HASH	CALLAHAN	TX70	059	010458	OA	1985
HASKELL	HASKELL	TX70	207	309272	O	1953
HASKELL COUNTY REGULAR	HASKELL	TX70	207	309303	ONA	1928
HASKELL KEY	HASKELL	TX70	207	309321	N	1973
HASKELL SOUTH	HASKELL	TX70	207	309334	OA	1949
HASKETT	ZAVALA	TX10	507	002106	N	1980
HASKETT NORTH	ZAVALA	TX10	507	003989	N	1981
HASLETT	TARRANT	TX50	439	309380	N	1978
HASSE	WILSON	TX10	493	002107	OA	1981
HASTEDT	COLORADO	TX30	089	012983	N	1988
HASTEN	JACK	TX90	237	012984	O	1989
HASTINGS EAST	BRAZORIA	TX30	039	309489	ONA	1934
HASTINGS EAST	GALVESTON	TX30	167	309489	ONA	1934
HASTINGS SE	BRAZORIA	TX30	039	309530	N	1973
HASTINGS SE	GALVESTON	TX30	167	309530	ONA	1972
HASTINGS WEST	BRAZORIA	TX30	039	309551	OA	1958
HAT TOP MOUNTAIN	NOLAN	TX70	353	309613	ONA	1953
HAT TOP MOUNTAIN NORTH	NOLAN	TX70	353	309644	OA	1958
HATAWAY	SCURRY	TX85	415	309675	OA	1961
HATCHELL	RUNNELS	TX75	399	309737	OA	1955
HATCHELL EAST	RUNNELS	TX75	399	007086	OA	1982
HATCHELL NORTH	RUNNELS	TX75	399	309768	O	1956
HATCHELL WEST	RUNNELS	TX75	399	309799	OA	1961
HATCHETT	JONES	TX70	253	309861	OA	1949
HATFIELD	CLAY	TX90	077	309892	O	1956
HATHAWAY	DENTON	TX90	121	309923	N	1979
HATHAWAY	HARDIN	TX30	199	309923	O	1960
HATHAWAY	LIBERTY	TX30	291	309923	OA	1959
HATHAWAY EAST	LIBERTY	TX30	291	015359	N	1994
HATHAWAY SE	LIBERTY	TX30	291	013484	N	1989
HAUSLER	WICHITA	TX90	485	310078	O	1948
HAVA PEATH	NEWTON	TX30	351	002259	N	1999
HAVEMEYER	GAINES	TX85	165	310155	OA	1977
HAWES	CALHOUN	TX20	057	009773	N	1984
HAWK EYE	EASTLAND	TX70	133	007880	OA	1982
HAWKEYE	SHELBY	TX60	419	310388	N	1981
HAWKINS	EASTLAND	TX70	133	310450	OA	1975
HAWKINS	WOOD	TX60	499	310450	ONA	1940
HAWKINS NE	WOOD	TX60	499	310465	OA	1977
HAWKINS NW	WOOD	TX60	499	310481	O	1964
HAWKINS WEST	WOOD	TX60	499	310512	OA	1970
HAWKINSVILLE	MATAGORDA	TX30	321	310543	N	1976
HAWKINSVILLE NORTH	MATAGORDA	TX30	321	310555	N	1977
HAWLEY	JONES	TX70	253	310605	OA	1933
HAWLEY EAST	JONES	TX70	253	001176	OA	1979
HAWS	MONTAGUE	TX90	337	310729	OA	1949
HAWTHORNE	JACK	TX90	237	310760	ONA	1982
HAY NOMAS	WEBB	TX40	479	011434	N	1982
HAYDEN FARMER	HASKELL	TX70	207	310915	OA	1969
HAYES	ROBERTSON	TX50	395	311132	N	1970
HAYES-ANNIE	BROWN	TX70	049	004730	OA	1983
HAYGOOD	NEWTON	TX30	351	311209	N	1977
HAYMORE	STEPHENS	TX70	429	311225	N	1967
HAYNER	JONES	TX70	253	311256	O	1960
HAYNES	BROWN	TX70	049	311287	ONA	1981
HAYNES	CASS	TX60	067	311287	ONA	1954
HAYNES	COLEMAN	TX70	083	311287	N	1983
HAYNES	MARION	TX60	315	311287	ONA	1954
HAYNES	ZAPATA	TX40	505	311287	N	1999
HAYS	REEVES	TX80	389	311504	OA	1957
HAYS & WATTS	RUNNELS	TX75	399	311535	ONA	1951
HAYS-EZZELL	MCMULLEN	TX10	311	311566	N	1954
HAYSTACK	JACKSON	TX20	239	311597	N	1995
HAYTER	ARCHER	TX90	009	311721	OA	1951
HAYWOOD	OCHILTREE	TX95	357	311907	ONA	1958
HAZEL	JACK	TX90	237	311969	N	1982
HAZEL	UPTON	TX75	461	311969	OA	1956
HAZEL DEEP	UPTON	TX75	461	010461	N	1985
HAZEL JONES	TOM GREEN	TX75	451	312112	ON	1975
HAZEL OWENS	SMITH	TX60	423	012183	OA	1987
HAZELTON	YOUNG	TX90	503	312248	ONA	1951
HAZELWOOD	CLAY	TX90	077	312310	O	1968
H-B	ARCHER	TX90	009	297182	O	1954

Field Name	County Name	State Sub	Co Code	Field Code	Field Type	Disc Year
H-C	THROCKMORTON	TX70	447	297213	O	1959
HCC	HOUSTON	TX60	225	011148	N	1987
HCL	GARZA	TX85	169	007089	OA	1982
HEADLEE	ECTOR	TX80	135	312644	OA	1953
HEADLEE	MIDLAND	TX80	329	312644	OA	1953
HEADLEE NORTH	ECTOR	TX80	135	312675	OA	1956
HEADQUARTERS	SUTTON	TX75	435	312706	O	1966
HEADSVILLE	LIMESTONE	TX50	293	312737	N	1966
HEALEY	BEE	TX20	025	312915	ONA	1979
HEAPE	CLAY	TX90	077	009437	OA	1984
HEARD	CLAY	TX90	077	312923	OA	1945
HEARD	JACKSON	TX20	239	312923	N	1956
HEARD RANCH	BEE	TX20	025	312954	ON	1966
HEARD RANCH CENTRAL	BEE	TX20	025	016520	OA	1999
HEARD RANCH NORTH	BEE	TX20	025	312967	N	1973
HEARD RANCH SOUTH	BEE	TX20	025	312985	ON	1977
HEARD SOUTH	CLAY	TX90	077	313016	OA	1963
HEART OF TEXAS	MCCULLOCH	TX75	307	313113	OA	1974
HEARTSILL	PALO PINTO	TX70	363	014766	N	1993
HEATH	MADISON	TX30	313	313171	N	1979
HEATHER	BORDEN	TX85	033	313295	O	1969
HEATHER	FISHER	TX70	151	313295	OA	1977
HEATHER	YOUNG	TX90	503	313295	ON	1986
HEATHER B	SCHLEICHER	TX75	413	016587	N	2000
HEATHER'S	HASKELL	TX70	207	015725	N	1995
HEAVY "O"	RED RIVER	TX80	387	007809	O	1998
HEBBRONVILLE NORTH	JIM HOGG	TX40	247	313419	OA	1958
HEBBRONVILLE SE	JIM HOGG	TX40	247	313450	ONA	1961
HEBBRONVILLE SOUTH	JIM HOGG	TX40	247	313481	O	1953
HEBE	OLDHAM	TX95	359	005239	N	1982
HEBERT	JEFFERSON	TX30	245	008513	ONA	1984
HEBRON	JONES	TX70	253	313512	O	1987
HECHT	STONEWALL	TX70	433	313574	O	1958
HEDAKA	GRAYSON	TX90	181	009242	ONA	1985
HEDAYATI	YOUNG	TX90	503	007090	OA	1982
HEDRICK	CALLAHAN	TX70	059	313667	OA	1955
HEEP	KLEBERG	TX40	273	313698	ON	1977
HEFLEY	TAYLOR	TX70	441	313760	ONA	1955
HEFLIN	PALO PINTO	TX70	363	004095	OA	1985
HEI	GLASSCOCK	TX80	173	006559	OA	1984
HEIDELBERG	HIDALGO	TX40	215	313822	N	1970
HEIDELBERG NW	HIDALGO	TX40	215	003086	N	1981
HEIDENREICH	BROWN	TX70	049	003852	OA	1983
HEIDI	SHACKELFORD	TX70	417	001181	OA	1981
HEIN	WEBB	TX40	479	314225	N	1985
HEIN EAST	WEBB	TX40	479	015296	N	1994
HEINER	PECOS	TX80	371	314256	OA	1941
HEINER NORTH	PECOS	TX80	371	314287	O	1948
HEINER SOUTH	PECOS	TX80	371	314318	OA	1963
HEINER WEST	PECOS	TX80	371	314349	O	1961
HEINZE	HARRIS	TX30	201	314411	N	1957
HEINZEVILLE	GOLIAD	TX20	175	314442	N	1947
HELA	STEPHENS	TX70	429	314646	OA	1975
HELBING	CROCKETT	TX75	105	009375	N	1985
HELEN	SCHLEICHER	TX75	413	314659	OA	1982
HELEN	WHARTON	TX30	481	314659	ONA	1981
HELEN	ZAVALA	TX10	507	314659	O	1978
HELEN GLORY	STONEWALL	TX70	433	314690	OA	1953
HELEN GOHLKE	DE WITT	TX20	123	314721	ONA	1950
HELEN GOHLKE	VICTORIA	TX20	469	314721	ONA	1950
HELEN GOHLKE EAST	VICTORIA	TX20	469	314730	N	1974
HELEN GOHLKE NE	LAVACA	TX20	285	001182	N	1974
HELEN GOHLKE NE	VICTORIA	TX20	469	001182	N	1984
HELEN GOHLKE NORTH	DE WITT	TX20	123	314752	N	1961
HELEN GOHLKE NORTH	VICTORIA	TX20	469	314752	N	1961
HELEN GOHLKE NW	DE WITT	TX20	123	314783	N	1966
HELEN GOHLKE SE	VICTORIA	TX20	469	314814	N	1970
HELEN GOHLKE SW	VICTORIA	TX20	469	314845	ONA	1953
HELEN GOHLKE WEST	DE WITT	TX20	123	314876	ONA	1952
HELEN GOHLKE WEST	VICTORIA	TX20	469	314876	ONA	1952
HELEN K	WILSON	TX10	493	314886	OA	1977
HELEN WILLIAMS	WARD	TX80	475	016566	O	1999
HELLEN	JIM HOGG	TX40	247	315124	ONA	1950
HELLEN EAST	STARR	TX40	427	013231	ONA	1989
HELLER LAKE	COLORADO	TX30	089	011149	N	1986
HELLMAN	COOKE	TX90	097	315155	OA	1954
HELMS	JACK	TX90	237	002110	N	1983
HELMS	WILSON	TX10	493	002110	N	1981
HELTZEL	COLEMAN	TX70	083	315434	O	1952
HELUMA	CROCKETT	TX75	105	315465	OA	1956
HELUMA	UPTON	TX75	461	315465	ONA	1956
HELUMA EAST	UPTON	TX75	461	315481	OA	1973
HELUMA NORTH	UPTON	TX75	461	315496	OA	1965
HELUMA SE	UPTON	TX75	461	007598	OA	1979
HELUMA WEST	UPTON	TX75	461	315507	OA	1973
HEMATITE SAND	CHAMBERS	TX30	071	016523	N	1999
HEMLOCK	SAN PATRICIO	TX40	409	315558	ONA	1985
HEMMI	ARCHER	TX90	009	013871	OA	1991
HEMPHILL	COLEMAN	TX70	083	315620	ONA	1982
HEMPHILL	HEMPHILL	TX95	211	315620	ONA	1965
HEMPHILL	SABINE	TX60	403	315620	ONA	1981
HEMPHILL EAST	SABINE	TX60	403	315627	N	1981
HEMPHILL SOUTH	HEMPHILL	TX95	211	315655	ON	1965
HEMPHILL WEST	HEMPHILL	TX95	211	315669	ON	1973
HEMPHILL-HOOVER	HEMPHILL	TX95	211	000343	N	1980
HEMPSTEAD NW	WALLER	TX30	473	315670	ONA	1978
HEMPSTEAD WEST	WALLER	TX30	473	010759	OA	1986
HENARD	YOAKUM	TX85	501	315713	OA	1950
HENCE	ECTOR	TX80	135	315744	OA	1962
HENDERSON	CONCHO	TX75	095	315837	OA	1983
HENDERSON	CROCKETT	TX75	105	315837	N	1973
HENDERSON	JACK	TX90	237	315837	N	1983
HENDERSON	RUSK	TX60	401	315837	ONA	1943
HENDERSON	WHARTON	TX30	481	315837	N	1981
HENDERSON	WINKLER	TX80	495	315837	ONA	1936
HENDERSON	YOUNG	TX90	503	315837	N	1963
HENDERSON EAST	RUSK	TX60	401	315899	ONA	1964
HENDERSON NE	RUSK	TX60	401	315930	OA	1967
HENDERSON NORTH	RUSK	TX60	401	315961	ONA	1958
HENDERSON RANCH	JACK	TX90	237	001184	ONA	1981
HENDERSON SE	RUSK	TX60	401	000650	N	1980
HENDERSON SOUTH	PECOS	TX80	371	316054	N	1978
HENDERSON SOUTH	RUSK	TX60	401	316054	ONA	1959
HENDERSON SW	RUSK	TX60	401	316085	O	1957
HENDERSON-BUNA	JASPER	TX30	241	315868	ON	1969
HENDERSON-BUNA	JEFFERSON	TX30	245	315868	N	1979
HENDERSON-PECOS	PECOS	TX80	371	316023	O	1951
HENDLER	COLORADO	TX30	089	003854	N	1983
HENDRICK	HASKELL	TX70	207	316147	ON	1986
HENDRICK	SHACKELFORD	TX70	417	316147	N	1956
HENDRICK	WINKLER	TX80	495	316147	ONA	1926
HENDRICK RANCH	SHACKELFORD	TX70	417	316193	OA	1979
HENDRICK\DC	SHACKELFORD	TX70	417	003205	N	1999
HENDRICK-KIMBLE	KIMBLE	TX75	267	012187	N	1974
HENDRY POINT	COKE	TX75	081	316227	O	1974
HENKE	CALHOUN	TX20	057	316240	N	1958
HENKEN	THROCKMORTON	TX70	447	316271	OA	1955
HENLAW	CROCKETT	TX75	105	004170	OA	1983
HENLEY	COLEMAN	TX70	083	009438	ONA	1985
HENNE-WINCH-FARRIS	JIM HOGG	TX40	247	316364	ON	1924
HENNE-WINCH-FARRIS	WEBB	TX40	479	316364	ON	1924
HENNIG-BASIN	YOUNG	TX90	503	316612	OA	1953
HENRIETTA	CLAY	TX90	077	316643	OA	1950
HENRIETTA EAST	CLAY	TX90	077	316705	OA	1951
HENRIETTA NORTH	CLAY	TX90	077	316736	O	1955
HENRIETTA SE	CLAY	TX90	077	316767	OA	1969
HENRIETTA SW	CLAY	TX90	077	007091	OA	1983
HENRY	ARCHER	TX90	009	316798	OA	1943
HENRY	MCMULLEN	TX10	311	316798	ONA	1958
HENRY CAMPBELL	COLEMAN	TX70	083	316829	O	1948
HENRY DOME	MCMULLEN	TX10	311	316834	N	1977
HENRY NE	MCMULLEN	TX10	311	316891	O	1962
HENRY SMITH	THROCKMORTON	TX70	447	012773	OA	1988
HENRY SPECK	SCHLEICHER	TX75	413	316922	N	1965
HENRY SW	MCMULLEN	TX10	311	316953	O	1961
HENRY WEBB	JASPER	TX30	241	316984	ONA	1967
HENRY WITTE	VICTORIA	TX20	469	316987	N	1974
HENRY-BATEMAN RANCH EAST	KING	TX85	269	010937	O	1986
HENRY-HAMILTON	KNOX	TX90	275	316860	OA	1967
HENSARLING	MADISON	TX30	313	008158	N	1984
HENSHAW	JIM HOGG	TX40	247	317232	O	1940
HENSHAW	JIM WELLS	TX40	249	317232	ONA	1979
HENSLEY	JACKSON	TX20	239	317294	O	1955
HENSON	RUNNELS	TX75	399	317356	OA	1955
HENZE	DE WITT	TX20	123	317387	ONA	1953
HENZE EAST	DE WITT	TX20	123	317418	ON	1964
HERB	ARCHER	TX90	009	317573	OA	1959
HERBER	TAYLOR	TX70	441	317604	O	1956
HERBER EAST	TAYLOR	TX70	441	317635	N	1965
HERBER SOUTH	TAYLOR	TX70	441	317666	O	1956
HERBERT BUIE	SMITH	TX60	423	013601	OA	1990
HERBERT BUIE SE	SMITH	TX60	423	014028	N	1991
HERBST	DUVAL	TX40	131	317790	O	1944
HERBST	STONEWALL	TX70	433	317790	OA	1955
HERBST NORTH	DUVAL	TX40	131	317821	ONA	1957
HERBST WEST	DUVAL	TX40	131	317852	O	1959
HERBST-WILCOX	DUVAL	TX40	131	001186	N	1979
HERCULES	TOM GREEN	TX75	451	013602	N	1990
HERCULES CLUB	MENARD	TX75	327	014344	OA	1992
HEREFORD	WEBB	TX40	479	318018	N	1994
HERG	HARDEMAN	TX90	197	001189	OA	1980
HERITAGE	RUNNELS	TX75	399	006356	ONA	1984
HERLINDA VELA	ZAPATA	TX40	505	318069	ON	1958
HERMAN	SHACKELFORD	TX70	417	318100	O	1952
HERMANAS SIETE	DUVAL	TX40	131	001190	N	1981
HERMANN	OCHILTREE	TX95	357	000344	OA	1980
HERMANN	PARKER	TX70	367	000344	O	1983
HERMLEIGH	SCURRY	TX85	415	318162	OA	1949
HERMLEIGH SOUTH	SCURRY	TX85	415	008514	OA	1984
HERMOSA	REEVES	TX80	389	318172	N	1973
HERMOSA WEST	REEVES	TX80	389	001191	OA	1980
HERNDON	GOLIAD	TX20	175	318184	N	1975
HEROD	EASTLAND	TX70	133	006915	N	1984
HERRADURA	LA SALLE	TX10	283	015767	N	1994
HERRELL	STERLING	TX80	431	318379	OA	1950
HERRELL EAST	STERLING	TX80	431	318410	OA	1953
HERRERA	NUECES	TX40	355	318441	N	1955
HERRICK	JONES	TX70	253	318503	O	1954
HERRIN	HASKELL	TX70	207	318565	OA	1951
HERRIN NORTH	HASKELL	TX70	207	318596	OA	1956
HERRIN SOUTH	HASKELL	TX70	207	318602	OA	1976
HERRING	COLEMAN	TX70	083	318627	N	1982
HERRING	LEON	TX50	289	318627	ONA	1965
HERRINGTON	UPTON	TX75	461	318658	O	1937
HERR-KING	CALLAHAN	TX70	059	318255	OA	1954
HERR-KING NORTH	CALLAHAN	TX70	059	318286	O	1956
HERR-KING WEST	CALLAHAN	TX70	059	318317	N	1956
HERRON	THROCKMORTON	TX70	447	318689	OA	1948
HERRON BEND	YOUNG	TX90	503	007092	ONA	1982
HERRON CITY	YOUNG	TX90	503	007093	N	1981
HERSCHAP	STARR	TX40	427	318720	ON	1959
HERSHEY	PECOS	TX80	371	318844	ON	1963
HERSHEY WEST	PECOS	TX80	371	318858	N	1978
HERTA ROSE	SHACKELFORD	TX70	417	014955	ON	1995
HERTEL	KNOX	TX90	275	318906	OA	1985
HESHER	HUTCHINSON	TX95	233	007881	OA	1981
HESLETT	PALO PINTO	TX70	363	010466	N	1985
HESTER	GRAYSON	TX90	181	319154	OA	1953
HESTER	HASKELL	TX70	207	319154	O	1948
HESTER SW	GRAYSON	TX90	181	319247	O	1954
HESTER-NORWOOD	FISHER	TX70	151	319216	O	1953
HET	SAN PATRICIO	TX40	409	319278	ONA	1955
HETTYE	NOLAN	TX70	353	014767	O	1994
HEWITT	MONTAGUE	TX90	337	319464	O	1953
HEWITT STRAY	MONTAGUE	TX90	337	001192	O	1953
HEXT	HEMPHILL	TX95	211	319573	N	1973
HEYDRICK	MONTAGUE	TX90	337	319588	OA	1966
HEYNE	WHARTON	TX30	481	319751	ONA	1977
HEYSER	CALHOUN	TX20	057	319774	ONA	1936
HEYSER	VICTORIA	TX20	469	319774	ONA	1936
HEYSER EAST	CALHOUN	TX20	057	005244	ONA	1983
HEYSER EAST	VICTORIA	TX20	469	005244	ONA	1983
HEYSER SE	CALHOUN	TX20	057	319801	ONA	1978
HEYSER SOUTH	CALHOUN	TX20	057	319805	OA	1965
H-H	MONTAGUE	TX90	337	297350	OA	1970
HHC	STARR	TX40	427	014956	ON	1994

Field Name	County Name	State Sub	Co Code	Field Code	Field Type	Disc Year
HHHH	KING	TX85	269	010938	OA	1986
HIBDON	ZAVALA	TX10	507	010248	N	1986
HIBERNIA	SAN PATRICIO	TX40	409	320356	ONA	1956
HIBO	WHARTON	TX30	481	005246	N	1983
HICKMAN	SHACKELFORD	TX70	417	320418	N	1978
HICKMAN HAVEN	JONES	TX70	253	007599	OA	1984
HICKORY CREEK	BASTROP	TX10	021	320542	OA	1984
HICKORY CREEK	HARDIN	TX30	199	320542	ONA	1963
HICKORY CREEK EAST	HARDIN	TX30	199	320604	O	1959
HICKORY GROVE	ANDERSON	TX60	001	320666	O	1956
HICKS	PECOS	TX80	371	320945	ON	1957
HICKSBAUGH	TYLER	TX30	457	321007	ONA	1949
HICKSBAUGH EAST	TYLER	TX30	457	321011	OA	1973
HICKVILLE	LUBBOCK	TX85	303	321031	OA	1978
HI-D	JIM WELLS	TX40	249	005828	N	1998
HIDALGO	HIDALGO	TX40	215	321100	N	1951
HIDALGO EAST	HIDALGO	TX40	215	321131	N	1953
HIDALGO NE	HIDALGO	TX40	215	006357	N	1984
HIDALGO NORTH	HIDALGO	TX40	215	321162	N	1965
HIDALGO WEST	HIDALGO	TX40	215	321224	N	1959
HIDDEN VALLEY	DIMMIT	TX10	127	321317	ONA	1977
HIDDEN VALLEY SE	DIMMIT	TX10	127	002113	O	1979
HIDE-A-WAY	SMITH	TX60	423	009243	O	1985
HIGGINS	ATASCOSA	TX10	013	321534	OA	1951
HIGGINS	CALLAHAN	TX70	059	321534	O	1978
HIGGINS	WILSON	TX10	493	321534	OA	1951
HIGGINS NE	WILSON	TX10	493	002114	OA	1981
HIGGINS NW	LIPSCOMB	TX95	295	321544	N	1978
HIGGINS RANCH	COKE	TX75	081	321611	OA	1979
HIGGINS SOUTH	HEMPHILL	TX95	211	321565	ONA	1965
HIGGINS SOUTH	LIPSCOMB	TX95	295	321565	ONA	1965
HIGGINS WEST	HEMPHILL	TX95	211	321596	ONA	1965
HIGGINS WEST	LIPSCOMB	TX95	295	321596	ONA	1965
HIGGS	MONTAGUE	TX90	337	321627	O	1954
HIGGS	THROCKMORTON	TX70	447	321627	OA	1952
HIGH FIVE	SCURRY	TX85	415	321680	O	1984
HIGH HOPES	TAYLOR	TX70	441	007882	N	1980
HIGH ISLAND	CHAMBERS	TX30	071	321720	OA	1922
HIGH ISLAND	GALVESTON	TX30	167	321720	OA	1922
HIGH ISLAND	OFFSHORE-STATE	TX05	990	321720	ONA	1922
HIGH ISLAND BLK 10	OFFSHORE-STATE	TX05	990	848010	ONA	1980
HIGH ISLAND BLK 10-L	OFFSHORE-STATE	TX05	990	848010	ONA	1980
HIGH ISLAND BLK 11	OFFSHORE-STATE	TX05	990	848011	N	1997
HIGH ISLAND BLK 11L	OFFSHORE-STATE	TX05	990	848011	N	1997
HIGH ISLAND BLK 12	OFFSHORE-STATE	TX05	990	848012		
HIGH ISLAND BLK 13	OFFSHORE-STATE	TX05	990	848013	N	1983
HIGH ISLAND BLK 13-L	OFFSHORE-STATE	TX05	990	848013	N	1983
HIGH ISLAND BLK 14	OFFSHORE-STATE	TX05	990	848014	ONA	1985
HIGH ISLAND BLK 14-L	OFFSHORE-STATE	TX05	990	848014	ONA	1985
HIGH ISLAND BLK 19S	OFFSHORE-STATE	TX05	990	856019	OA	1967
HIGH ISLAND BLK 20S	OFFSHORE-STATE	TX05	990	856020	O	1972
HIGH ISLAND BLK 23-L	OFFSHORE-STATE	TX05	990	848023	N	1993
HIGH ISLAND BLK 24L	OFFSHORE-STATE	TX05	990	848024	ONA	1969
HIGH ISLAND BLK 25	OFFSHORE-STATE	TX05	990	848025		
HIGH ISLAND BLK 30	OFFSHORE-STATE	TX05	990	848030	ONA	1977
HIGH ISLAND BLK 30-L	JEFFERSON	TX30	245	015713	N	
HIGH ISLAND BLK 31	OFFSHORE-STATE	TX05	990	848031	OA	1982
HIGH ISLAND BLK 4	OFFSHORE-STATE	TX05	990	856004	N	1990
HIGH ISLAND BLK 4-L NW-4	OFFSHORE-STATE	TX05	990	856004	N	1990
HIGH ISLAND BLK 55-L	OFFSHORE-STATE	TX05	990	848055	ONA	1979
HIGH ISLAND BLK 9	OFFSHORE-STATE	TX05	990	848009	N	1997
HIGH ISLAND BLK 90S	OFFSHORE-STATE	TX05	990	856090	N	1988
HIGH ISLAND BLK 9L	OFFSHORE-STATE	TX05	990	848009	N	1997
HIGH ISLAND EA BLK 130	OFFSHORE-STATE	TX05	990	848055	ONA	1983
HIGH LONESOME	ZAVALA	TX10	507	321751	N	1958
HIGH LONESOME EAST	ZAVALA	TX10	507	003855	N	1982
HIGH LONESOME NORTH	ZAVALA	TX10	507	321782	N	1967
HIGH PLAINS	MITCHELL	TX80	335	321844	O	1983
HIGH STAR	JACKSON	TX20	239	011967	N	1987
HIGHBAUGH	TYLER	TX30	457	014241	ON	1992
HIGHCOTTON	ROBERTSON	TX50	395	016586	N	2000
HIGHGROVE	BASTROP	TX10	021	003856	ONA	1983
HIGHLAND	NOLAN	TX70	353	321999	O	1955
HIGHLANDS	HARRIS	TX30	201	322092	N	1966
HIGHLINE	BEE	TX20	025	002116	N	1988
HIGHLINE ROOST	UPTON	TX75	461	009244	ONA	1985
HIGHNOTE	HASKELL	TX70	207	322131	OA	1976
HIGHSKY	HASKELL	TX70	207	006640	OA	1984
HIGHTOWER	GLASSCOCK	TX80	173	322154	OA	1984
HIGHTOWER	YOUNG	TX90	503	322154	O	1956
HIGHTOWER SOUTH	YOUNG	TX90	503	010467	OA	1985
HIGHWATER	HASKELL	TX70	207	322216	O	1957
HIGHWAY	CONCHO	TX75	095	322247	O	1999
HILBERS	YOUNG	TX90	503	322278	O	1951
HILBIG	BASTROP	TX10	021	322309	OA	1953
HILBIG SOUTH	BASTROP	TX10	021	322340	O	1961
HILD	WILSON	TX10	493	002118	OA	1979
HILDENBRAND	HEMPHILL	TX95	211	010262	N	1985
HILDERBRANDT BAYOU	JEFFERSON	TX30	245	322433	ONA	1948
HILDERBRANDT BAYOU NORTH	JEFFERSON	TX30	245	012393	N	1999
HILDERBRANDT BAYOU SE	JEFFERSON	TX30	245	000653	ONA	1979
HILDERBRANDT BAYOU SOUTH	JEFFERSON	TX30	245	322464	ON	1949
HILDERBRANDT SOUTH	JEFFERSON	TX30	245	322473	N	1949
HILDRETH	MONTAGUE	TX90	337	322495	OA	1942
HILDRETH NE	MONTAGUE	TX90	337	322526	OA	1964
HILL	EASTLAND	TX70	133	322712	ONA	1962
HILL	GRIMES	TX30	185	322712	ON	1976
HILL	HASKELL	TX70	207	322712	OA	1982
HILL	RUSK	TX60	401	322712	ON	1982
HILL	STEPHENS	TX70	429	322712	O	1943
HILL	TOM GREEN	TX75	451	322712	OA	1983
HILL CITY	HOOD	TX70	221	322743	N	1978
HILL CITY WEST	HOOD	TX70	221	001194	N	1978
HILL CREEK	MCMULLEN	TX10	311	002120	N	1980
HILL NORTH	STEPHENS	TX70	429	322867	ON	1960
HILL RANCH	GARZA	TX85	169	322898	OA	1981
HILL RANCH	MARTIN	TX80	317	322898	OA	1961
HILL RANCH EAST	MARTIN	TX80	317	006347	N	1983
HILLARY	FISHER	TX70	151	006966	N	1984
HILLAW	PECOS	TX80	371	323066	OA	1975
HILLGER	GLASSCOCK	TX80	173	007094	OA	1982
HILLIER	DUVAL	TX40	131	323191	N	1976
HILLISTER EAST	TYLER	TX30	457	323208	ONA	1949
HILLJE	WHARTON	TX30	481	323239	ONA	1929
HILLJE EAST	WHARTON	TX30	481	323270	ON	1952
HILLJE NE	WHARTON	TX30	481	323301	N	1965
HILLJE NORTH	WHARTON	TX30	481	323304	N	1973
HILLJE SOUTH	WHARTON	TX30	481	323332	ONA	1945
HILLJE SW	WHARTON	TX30	481	006560	N	1984
HILLJE WEST	WHARTON	TX30	481	008164	ON	1982
HILL-S R G	MCCULLOCH	TX75	307	322930	N	1974
HILLTOP	ARCHER	TX90	009	323642	O	1960
HILLTOP RESORT	LEON	TX50	289	323663	ONA	1978
HILLVIEW	SHACKELFORD	TX70	417	323704	OA	1972
HILLY DESIRE	DE WITT	TX20	123	002088	N	1999
HI-LONESOME	MIDLAND	TX80	329	320046	OA	1951
HI-LONESOME SOUTH	MIDLAND	TX80	329	320077	O	1964
HILTON	THROCKMORTON	TX70	447	001195	OA	1979
HI-LUK	SAN PATRICIO	TX40	409	005245	OA	1983
HINDE	STARR	TX40	427	323828	ONA	1962
HINDE EAST	STARR	TX40	427	323859	ONA	1971
HINDE WEST	STARR	TX40	427	003857	ONA	1989
HINDES	FRIO	TX10	163	323921	O	1950
HINES	PALO PINTO	TX70	363	323952	N	1952
HINES	YOUNG	TX90	503	323952	OA	1961
HINKLE	HARRIS	TX30	201	324045	ON	1955
HINKLE	JIM HOGG	TX40	247	324045	N	1974
HINKLE-ALLEN	JIM WELLS	TX40	249	324048	N	1974
HINKLES FERRY	BRAZORIA	TX30	039	011152	N	1986
HINKSON RANCH	PALO PINTO	TX70	363	324076	ONA	1958
HINNANT	LIVE OAK	TX20	297	324107	ONA	1945
HINNANT	ZAPATA	TX40	505	324107	N	1969
HINNANT RANCH	ZAPATA	TX40	505	324114	N	1977
HINOJOSA	KLEBERG	TX40	273	324138	ONA	1978
HINOJOSA NORTH	KLEBERG	TX40	273	324169	ONA	1978
HINSON	ARCHER	TX90	009	001196	OA	1980
HINTON	MONTAGUE	TX90	337	324262	N	1983
HINYARD	PECOS	TX80	371	324324	ONA	1962
HINYARD SW	PECOS	TX80	371	324355	O	1963
HI-ODELL	WILBARGER	TX90	487	320108	O	1967
HIPOC	JONES	TX70	253	011968	O	1987
HIRSCH	WEBB	TX40	479	324479	N	1946
HITCH	HANSFORD	TX95	195	324758	N	1988
HITCHCOCK	GALVESTON	TX30	167	324789	ONA	1937
HITCHCOCK NE	GALVESTON	TX30	167	324820	ONA	1957
HITCHCOCK SOUTH	GALVESTON	TX30	167	324851	ON	1950
HITCHLAND	HANSFORD	TX95	195	324882	ONA	1954
HITCHLAND NORTH	HANSFORD	TX95	195	324913	ONA	1976
HITCHLAND WEST	HANSFORD	TX95	195	324944	N	1959
HITE	WHARTON	TX30	481	002273	N	1999
HITTS LAKE	SMITH	TX60	423	325099	OA	1953
HITTS LAKE EAST	SMITH	TX60	423	008517	OA	1984
HITTS LAKE NORTH	SMITH	TX60	423	013603	OA	1990
HITTS LAKE SOUTH	SMITH	TX60	423	009783	N	1985
HITTS LAKE WEST	SMITH	TX60	423	325115	OA	1976
HITTSON	PALO PINTO	TX70	363	001197	N	1979
HIX GREEN	DE WITT	TX20	123	325161	N	1965
H-J	SCHLEICHER	TX75	413	297399	OA	1954
H-J	TOM GREEN	TX75	451	297399	OA	1954
H-J EAST	TOM GREEN	TX75	451	297430	O	1956
HLM	HASKELL	TX70	207	008518	ONA	1990
HOARDS CREEK	COLEMAN	TX70	083	001202	ON	1984
HOBAN	REEVES	TX80	389	325565	OA	1968
HOBAN SOUTH	REEVES	TX80	389	003990	OA	1983
HOBART	GRAY	TX95	179	325596	O	1958
HOBBS EAST	GAINES	TX85	165	325720	ONA	1949
HOBBS SE	GAINES	TX85	165	325782	OA	1957
HOBBS-EZZELL	LAVACA	TX20	285	325751	O	1970
HOBBY	JIM WELLS	TX40	249	325798	ONA	1981
HOBERT	KENT	TX85	263	325806	OA	1973
HOBLITZELLE	HOCKLEY	TX85	219	325813	OA	1954
HOBO	BORDEN	TX85	033	325844	OA	1951
HOBO NORTH	BORDEN	TX85	033	009784	OA	1985
HOBO NW	BORDEN	TX85	033	325875	OA	1967
HOBO SOUTH	HOWARD	TX80	227	325906	O	1960
HOBSON	KARNES	TX20	255	325937	OA	1942
HOBSON	PARKER	TX70	367	325937	N	1984
HOBSON WEST	KARNES	TX20	255	325948	O	1978
HOCKING	OCHILTREE	TX95	357	013455	ON	1991
HOCKLEY	BEE	TX20	025	325999	ONA	1983
HOCKLEY	HARRIS	TX30	201	325999	ONA	1945
HOCKLEY	LIVE OAK	TX20	297	325999	ONA	1983
HODGE	WISE	TX90	497	326030	OA	1953
HODGES	OCHILTREE	TX95	357	326061	ONA	1967
HODGES	ROBERTS	TX95	393	326061	ONA	1967
HODGES	SAN PATRICIO	TX40	409	326061	ON	1952
HODGES EAST	SAN PATRICIO	TX40	409	326092	N	1962
HODGES NORTH	SAN PATRICIO	TX40	409	326123	OA	1968
HODNE'S HILL	NOLAN	TX70	353	015535	O	1995
HODNETT	MITCHELL	TX80	335	326154	O	1963
HOEFLE	JACK	TX90	237	326216	OA	1941
HOEFLE RANCH	JACK	TX90	237	007095	OA	1982
HOEFS T-K	REEVES	TX80	389	012375	OA	1988
HOELSCHER	JIM WELLS	TX40	249	326211	N	1976
HOFFERKAMP	MIDLAND	TX80	329	326247	O	1951
HOFFHINES	JIM WELLS	TX40	249	326278	N	1953
HOFFMAN	DUVAL	TX40	131	326340	ONA	1933
HOFFMAN EAST	DUVAL	TX40	131	326402	ONA	1950
HOFFMAN NW	DUVAL	TX40	131	326433	N	1960
HOFFMAN WEST	DUVAL	TX40	131	326464	N	1971
HOFMAN RANCH	DUVAL	TX40	131	011755	ONA	1988
HOG & FROG	ZAVALA	TX10	507	016308	N	1996
HOG CREEK	JACK	TX90	237	326557	O	1960
HOG ISLAND	JEFFERSON	TX30	245	326570	O	1977
HOG LAKE	REFUGIO	TX20	391	326588	O	1959
HOG MOUNTAIN	STEPHENS	TX70	429	326603	ONA	1986
HOG PASTURE	CALHOUN	TX20	057	008165	N	1981
HOGAN	TAYLOR	TX70	441	326650	O	1949
HOGE RANCH	TERRELL	TX75	443	326712	N	1949
HOGG	EASTLAND	TX70	133	326743	N	1919
HOGG RIDGE	JIM HOGG	TX40	247	326774	O	1958
HOGGCO	JIM HOGG	TX40	247	013232	N	1989
HOGS BAYOU	PANOLA	TX60	365	003069	O	1982
HOGTOWN WEST	EASTLAND	TX70	133	007884	OA	1982

Field Name	County Name	State Sub	Co Code	Field Code	Field Type	Disc Year
HOH	TAYLOR	TX70	441	006561	ONA	1984
HOKIT	PECOS	TX80	371	327053	ONA	1957
HOKIT EAST	PECOS	TX80	371	327064	N	1974
HOKIT NORTH	PECOS	TX80	371	327084	ON	1960
HOKIT NW	PECOS	TX80	371	327115	ONA	1964
HOLBEIN	JIM HOGG	TX40	247	327146	OA	1950
HOLBERT	PARKER	TX70	367	327177	N	1981
HOLBERT	YOUNG	TX90	503	327177	OA	1942
HOLBERT SOUTH	YOUNG	TX90	503	327208	O	1954
HOLCOMB	YOUNG	TX90	503	327301	OA	1953
HOLDEN	DE WITT	TX20	123	327332	N	1982
HOLDEN	NUECES	TX40	355	327332	ONA	1982
HOLDEN	PARKER	TX70	367	327332	N	1981
HOLDEN	SHACKELFORD	TX70	417	327332	OA	1982
HOLDEN	VICTORIA	TX20	469	327332	N	1982
HOLDER	KNOX	TX90	275	327580	O	1963
HOLDSWORTH	ZAVALA	TX10	507	327611	ONA	1962
HOLIDAY	GAINES	TX85	165	005264	OA	1990
HOLLAND	STARR	TX40	427	327673	ONA	1946
HOLLAND-HEBRONVILLE	JIM HOGG	TX40	247	327766	O	1939
HOLLAND-MAG	MCMULLEN	TX10	311	327797	N	1962
HOLLANDSWORTH	COOKE	TX90	097	327921	OA	1952
HOLLEKIRK	RUNNELS	TX75	399	327952	O	1952
HOLLEY	NOLAN	TX70	353	327983	OA	1986
HOLLEYTREE	SMITH	TX60	423	006119	OA	1983
HOLLIDAY	ARCHER	TX90	009	328169	OA	1944
HOLLIDAY EAST	ARCHER	TX90	009	328200	OA	1955
HOLLIJACK	ECTOR	TX80	135	001206	OA	1981
HOLLIJACK	WINKLER	TX80	495	001206	ONA	1981
HOLLINS	NOLAN	TX70	353	328262	OA	1957
HOLLIS	JACK	TX90	237	328293	ONA	1990
HOLLMAN	FREESTONE	TX50	161	001393	N	1980
HOLLOW CREEK	RUNNELS	TX75	399	328386	ON	1959
HOLLOW TREE	JIM WELLS	TX40	249	328448	OA	1949
HOLLOW TREE SOUTH	JIM WELLS	TX40	249	328479	ONA	1978
HOLLOWAY EAST	ATASCOSA	TX10	013	328496	OA	1976
HOLLY	DE WITT	TX20	123	328510	ONA	1948
HOLLY BEACH	CAMERON	TX40	061	328541	N	1960
HOLLY CREEK	WOOD	TX60	499	005266	O	1990
HOLLY EAST	DE WITT	TX20	123	328634	ONA	1948
HOLLY NW	DE WITT	TX20	123	328696	ONA	1958
HOLLY SPRING	ANDERSON	TX60	001	001207	ONA	1986
HOLLY WEST	DE WITT	TX20	123	328789	ONA	1954
HOLLYWOOD SOUTH	WHARTON	TX30	481	000656	ONA	1981
HOLMAN	LIVE OAK	TX20	297	329037	ONA	1980
HOLMAN RANCH	EDWARDS	TX10	137	329068	OA	1947
HOLMAN RANCH NORTH	EDWARDS	TX10	137	329078	N	1972
HOLMAN RANCH NORTH	SUTTON	TX75	435	329078	N	1972
HOLMES	ARCHER	TX90	009	329130	OA	1954
HOLMES EAST	HARDEMAN	TX90	197	329192	OA	1966
HOLSTEIN	WILSON	TX10	493	329316	OA	1968
HOLT	LEON	TX50	289	329347	N	1981
HOLT RANCH	CROCKETT	TX75	105	329409	ONA	1965
HOLTON	MARTIN	TX80	317	329440	OA	1958
HOLUB	WHARTON	TX30	481	329502	ONA	1971
HOLYFIELD FAN MAN SAND	LAVACA	TX20	285	014957	N	1993
HOLZMARK	BEE	TX20	025	329595	ONA	1930
HOLZMARK EAST	BEE	TX20	025	329626	ONA	1959
HOLZMARK SOUTH	BEE	TX20	025	329657	OA	1956
HOLZMARK WEST	BEE	TX20	025	001210	N	1980
HOMANN	GAINES	TX85	165	329688	ONA	1977
HOME RUN	BROOKS	TX40	047	013873	N	1999
HOMEYER	ZAVALA	TX10	507	010249	N	1986
HONCHO-MAGUEL	WEBB	TX40	479	001415	N	1981
HONCHO-MAGUELLITOS	LA SALLE	TX10	283	007097	OA	1981
HONDO	IRION	TX75	235	330432	OA	1990
HONDO	REAGAN	TX75	383	330432	OA	1990
HONDO CREEK	KARNES	TX20	255	330463	ONA	1943
HONDO CREEK NORTH	KARNES	TX20	255	330494	ONA	1955
HONDO CREEK WEST	KARNES	TX20	255	330525	N	1967
HONDO PIPELINE	IRION	TX75	235	013874	OA	1990
HONDO RAINBOW	REAGAN	TX75	383	014346	OA	1990
HONEST RIDGE	LIMESTONE	TX50	293	330618	OA	1927
HONEY	HARDIN	TX30	199	330649	ONA	1978
HONEY BEE	ARCHER	TX90	009	001416	OA	1981
HONEY BEE	BAYLOR	TX90	023	001416	OA	1981
HONEY BEE	THROCKMORTON	TX70	447	001416	OA	1981
HONEY BEE	YOUNG	TX90	503	001416	OA	1981
HONEY CREEK	LAVACA	TX20	285	330711	N	1973
HONEY JUNE	COOKE	TX90	097	330734	OA	1976
HONEYMOONERS	STONEWALL	TX70	433	014243	O	1991
HONK	FOARD	TX90	155	001417	OA	1981
HOOD	BORDEN	TX85	033	330835	OA	1958
HOOD NORTH	BORDEN	TX85	033	006120	OA	1983
HOOD SOUTH	BORDEN	TX85	033	011154	OA	1987
HOOD WEST	BORDEN	TX85	033	004401	OA	1983
HOOE	HARDIN	TX30	199	330897	O	1969
HOOGER	PALO PINTO	TX70	363	006612	N	1993
HOOK	BROOKS	TX40	047	015879	N	1996
HOOKER	MADISON	TX30	313	331083	N	1969
HOOKER CREEK	BURLESON	TX30	051	000657	OA	1980
HOOKER CREEK	LEE	TX30	287	000657	OA	1980
HOOKS	HARRIS	TX30	201	331272	N	1977
HOOLIA CREEK	FALLS	TX50	145	003858	OA	1983
HOOPER	SHELBY	TX60	419	008908	N	1985
HOOPLE	CROSBY	TX85	107	331291	OA	1976
HOOPLE	LUBBOCK	TX85	303	331291	OA	1976
HOORAY	CALLAHAN	TX70	059	007885	OA	1983
HOOT	PALO PINTO	TX70	363	006968	N	1984
HOOVER	CROCKETT	TX75	105	331362	OA	1938
HOOVER NE	GRAY	TX95	179	331393	N	1967
HOOVER SE	CROCKETT	TX75	105	331486	O	1969
HOPE	DE WITT	TX20	123	331548	N	1944
HOPE	LAVACA	TX20	285	331548	ONA	1983
HOPE NE	LAVACA	TX20	285	331605	N	1973
HOPE NORTH	LAVACA	TX20	285	331610	N	1975
HOPE NW	LAVACA	TX20	285	331641	N	1965
HOPE SE	LAVACA	TX20	285	331665	N	1974
HOPE SOUTH	LAVACA	TX20	285	331672	O	1955
HOPEHILL	FISHER	TX70	151	007886	OA	1982
HOPEWELL	GRIMES	TX30	185	331796	N	1951
HOPKINS	EDWARDS	TX10	137	331858	N	1977
HOPKINS	WHEELER	TX95	483	331858	N	1983
HOPKINS-POPE	HOOD	TX70	221	331909	N	1976
HOPPER	SMITH	TX60	423	014958	N	1993
HOPPERS LANDING	REFUGIO	TX20	391	332044	O	1963
HORACE MOOS	JIM WELLS	TX40	249	006553	N	1984
HORADAM	VICTORIA	TX20	469	004961	N	1996
HORDES CREEK	GOLIAD	TX20	175	332323	ONA	1929
HORDES CREEK EAST	GOLIAD	TX20	175	332330	N	1976
HORDES CREEK NORTH	GOLIAD	TX20	175	332354	ONA	1959
HORDES CREEK SOUTH	GOLIAD	TX20	175	332385	N	1959
HORDES CREEK WEST	GOLIAD	TX20	175	332416	N	1965
HORDS CREEK SOUTH	COLEMAN	TX70	083	010468	N	1985
HORIZON	HANSFORD	TX95	195	332478	OA	1957
HORIZON	OCHILTREE	TX95	357	332478	OA	1957
HORIZON	ROBERTS	TX95	393	332478	OA	1957
HORIZON EAST	OCHILTREE	TX95	357	007217	N	1997
HORIZON NW	HANSFORD	TX95	195	332509	OA	1962
HORMIGAS	BROOKS	TX40	047	332521	N	1977
HORN	ATASCOSA	TX10	013	332540	OA	1955
HORN	YOUNG	TX90	503	332540	ONA	1984
HORN HILL	LIMESTONE	TX50	293	003070	OA	1982
HORN NORTH	ATASCOSA	TX10	013	332571	O	1960
HORNADAY	STARR	TX40	427	322616	OA	1985
HORNBERGER	CALHOUN	TX20	057	332633	ON	1952
HORNBERGER	JACKSON	TX20	239	332633	ON	1952
HORNBUCKLE	JACKSON	TX20	239	332664	ON	1957
HORNBUCKLE SOUTH	JACKSON	TX20	239	332695	ONA	1964
HORNE	COLEMAN	TX70	083	001418	ONA	1984
HORNE EAST	COLEMAN	TX70	083	004237	OA	1983
HORNER RANCH	ZAVALA	TX10	507	332778	N	1974
HORNEY	GOLIAD	TX20	175	332788	N	1962
HORNSBY	STEPHENS	TX70	429	001419	OA	1981
HORSE CREEK	HANSFORD	TX95	195	333067	N	1991
HORSE CREEK	LIPSCOMB	TX95	295	333067	N	1970
HORSE CREEK EAST	HANSFORD	TX95	195	016543	N	2000
HORSE CREEK NE	LIPSCOMB	TX95	295	003991	ON	1983
HORSE CREEK NORTH	LIPSCOMB	TX95	295	333071	N	1978
HORSE CREEK NW	LIPSCOMB	TX95	295	333073	ONA	1978
HORSE CREEK NW	OCHILTREE	TX95	357	333073	ONA	1978
HORSE CREEK SE	HEMPHILL	TX95	211	333077	OA	1975
HORSE CREEK WEST	LIPSCOMB	TX95	295	333081	N	1974
HORSEHEAD CROSSING	CRANE	TX80	103	333227	OA	1977
HORSEHEAD CROSSING	PECOS	TX80	371	333227	ONA	1978
HORSELOT	MIDLAND	TX80	329	011969	OA	1987
HORSEPEN CREEK	TYLER	TX30	457	333284	O	1982
HORSESHOE BEND	COOKE	TX90	097	333377	OA	1966
HORSESHOE BEND NORTH	COOKE	TX90	097	004734	OA	1983
HORSESHOE BEND SW	COOKE	TX90	097	010469	OA	1986
HORSESHOE LAKE	JACKSON	TX20	239	333439	N	1954
HORSESHOE LAKE	WICHITA	TX90	485	333439	OA	1954
HORSESHOE RIDGE	ZAPATA	TX40	505	000661	N	1987
HORTENSE	POLK	TX30	373	333547	OA	1977
HORTENSE EAST	POLK	TX30	373	000662	OA	1981
HORTON	JONES	TX70	253	333563	OA	1959
HORWOOD	STERLING	TX80	431	333638	OA	1976
HORWOOD SOUTH	STERLING	TX80	431	333647	OA	1977
HOSANNAH	LIMESTONE	TX50	293	007098	OA	1982
HOSE	NOLAN	TX70	353	333656	O	1939
HOSEK	WILSON	TX10	493	333687	OA	1964
HOSEY-DRISKELL	CASS	TX60	067	001420	OA	1981
HOSKE	DAWSON	TX85	115	333718	O	1957
HOSKINS FEE	LIVE OAK	TX20	297	004983	N	1998
HOSKINS MOUND	BRAZORIA	TX30	039	333780	ONA	1966
HOSKINS SW	BRAZORIA	TX30	039	333811	N	1966
HOSS	GARZA	TX85	169	009245	OA	1985
HOSTETTER	DUVAL	TX40	131	333997	ON	1972
HOSTETTER	MCMULLEN	TX10	311	333997	ONA	1972
HOSTETTER NE	MCMULLEN	TX10	311	334011	N	1977
HOSTETTER NORTH	MCMULLEN	TX10	311	334028	ONA	1977
HOSTETTER SOUTH	DUVAL	TX40	131	001422	N	1981
HOT CHOCOLATE	BRAZORIA	TX30	039	000663	N	1981
HOT SPRINGS	KENT	TX85	263	006293	O	1984
HOT WELLS	JIM HOGG	TX40	247	334059	ONA	1972
HOUCK	COLORADO	TX30	089	334183	N	1952
HOUDMAN	LIVE OAK	TX20	297	334214	ONA	1965
HOUDMAN WEST	LIVE OAK	TX20	297	334234	ONA	1974
HOUDMANN-BUXKAMPER	LIVE OAK	TX20	297	011970	N	1987
HOUGE	JACK	TX90	237	334245	O	1965
HOUGHTON	JIM HOGG	TX40	247	334462	O	1954
HOUND DOG	LAVACA	TX20	285	015504	N	1995
HOUR	TOM GREEN	TX75	451	000278	OA	1981
HOUSE	BEE	TX20	025	334679	N	1986
HOUSE	PALO PINTO	TX70	363	334679	O	1940
HOUSE RANCH	ARCHER	TX90	009	334786	OA	1976
HOUSER	COMANCHE	TX70	093	001423	OA	1979
HOUSH	TYLER	TX30	457	334803	OA	1950
HOUSTON	HARRIS	TX30	201	334834	ONA	1985
HOUSTON NORTH	HARRIS	TX30	201	334865	ONA	1939
HOUSTON RANCH	HOOD	TX70	221	334880	N	1976
HOUSTON SOUTH	HARRIS	TX30	201	334896	ONA	1935
HOVGARD-JOHNSON	COLEMAN	TX70	083	335082	O	1952
HOWARD	BROWN	TX70	049	335113	N	1981
HOWARD	MONTAGUE	TX90	337	335113	OA	1957
HOWARD DRAW	CROCKETT	TX75	105	335144	ONA	1950
HOWARD DRAW NE	CROCKETT	TX75	105	335175	ONA	1975
HOWARD J. BASS	SHACKELFORD	TX70	417	015966	O	1996
HOWARD SOUTH	FISHER	TX70	151	335268	O	1964
HOWARD-GLASSCOCK	GLASSCOCK	TX80	173	335206	OA	1925
HOWARD-GLASSCOCK	HOWARD	TX80	227	335206	OA	1925
HOWARD-GLASSCOCK	MITCHELL	TX80	335	335206	OA	1925
HOWARD-GLASSCOCK	STERLING	TX80	431	335206	O	1926
HOWARD-PAINE	MONTAGUE	TX90	337	001424	OA	1980
HOWARD-RAYNER	COLORADO	TX30	089	000664	N	1979
HOWARDS CREEK	CROCKETT	TX75	105	335299	ONA	1985
HOWARDS CREEK EAST	CROCKETT	TX75	105	335303	N	1974
HOWARDS CREEK NORTH	CROCKETT	TX75	105	007101	N	1980
HOWDA	IRION	TX75	235	335330	OA	1968
HOWE	WARD	TX80	475	335350	ONA	1973
HOWE RANCH	HEMPHILL	TX95	211	335355	N	1973
HOWE RANCH NORTH	HEMPHILL	TX95	211	335357	N	1979
HOWE RANCH SOUTH	HEMPHILL	TX95	211	003768	N	1981
HOWE SOUTH	PECOS	TX80	371	335358	OA	1972
HOWELL	JIM WELLS	TX40	249	335361	O	1952
HOWELL	PALO PINTO	TX70	363	335361	ONA	1986

Field Name	County Name	State Sub	Co Code	Field Code	Field Type	Disc Year
HOWELL	SAN PATRICIO	TX40	409	335361	ON	1952
HOWELL NE	SAN PATRICIO	TX40	409	335400	N	1980
HOWERTON	RUNNELS	TX75	399	335423	ONA	1967
HOWLAND	GAINES	TX85	165	335485	O	1962
HOWLAND SOUTH	GAINES	TX85	165	335493	OA	1974
HOWLING	STERLING	TX80	431	016468	OA	1999
HOWTH	WALLER	TX30	473	000665	OA	1980
HOXSEY	REFUGIO	TX20	391	335671	O	1957
HRUBETZ	COLEMAN	TX70	083	002123	ONA	1982
HRUBETZ	RUNNELS	TX75	399	002123	ONA	1982
HRUBETZ	TAYLOR	TX70	441	002123	ONA	1982
HRYHOR	OLDHAM	TX95	359	007887	OA	1982
HTB	LEON	TX50	289	009613	N	1981
HUAT	GAINES	TX85	165	336199	OA	1961
HUAT EAST	GAINES	TX85	165	336230	O	1962
HUBACH	RUNNELS	TX75	399	013605	OA	1990
HUBBARD	GLASSCOCK	TX80	173	336354	O	1975
HUBBARD	HILL	TX70	217	336354	OA	1959
HUBBARD	LOVING	TX80	301	336354	OA	1982
HUBBARD	REEVES	TX80	389	336354	OA	1982
HUBBARD CREEK	SHACKELFORD	TX70	417	336385	ONA	1946
HUBBARD CREEK SOUTH	SHACKELFORD	TX70	417	015727	N	1995
HUBBERD	WEBB	TX40	479	336457	N	1979
HUBBERD -B-	WEBB	TX40	479	013487	N	1989
HUBER	PECOS	TX80	371	336478	ONA	1971
HUBURT	CLAY	TX90	077	336509	OA	1950
HUCKABY	STEPHENS	TX70	429	336511	O	1976
HUCK-ALLEN	RUNNELS	TX75	399	011155	O	1986
HUCKLEBERRY	FISHER	TX70	151	015395	O	1995
HUCKLEBERRY RIDGE	ORANGE	TX30	361	014960	N	1994
HUDDLESTON	JONES	TX70	253	336571	ONA	1953
HUDGENS	KARNES	TX20	255	013607	N	1990
HUDGINS	GRAYSON	TX90	181	336664	OA	1954
HUDGINS	JACKSON	TX20	239	336664	N	1985
HUDGINS RANCH	WHARTON	TX30	481	016309	N	1997
HUDGINS SW	GRAYSON	TX90	181	336695	OA	1966
HUDMAN	SHACKELFORD	TX70	417	336726	N	1959
HUDSON	ANDREWS	TX80	003	336757	O	1951
HUDSON	COLEMAN	TX70	083	336757	ONA	1951
HUDSON-MORLEY	COCHRAN	TX85	079	001429	OA	1980
HUDSON-MORLEY	YOAKUM	TX85	501	001429	OA	1980
HUDSPETH	CROCKETT	TX75	105	336881	N	1969
HUEBNER	MATAGORDA	TX30	321	336943	ON	1962
HUERFANO	WEBB	TX40	479	337005	N	1996
HUEYVILLE	NEWTON	TX30	351	016175	N	1996
HUFF	REFUGIO	TX20	391	337098	ONA	1951
HUFF	VICTORIA	TX20	469	337098	ONA	1951
HUFFPUFF	HASKELL	TX70	207	004735	OA	1983
HUFFSMITH	HARRIS	TX30	201	337253	ONA	1953
HUFFSMITH EAST	HARRIS	TX30	201	337284	O	1952
HUFFSMITH SW	HARRIS	TX30	201	337315	OA	1964
HUFFSMITH WEST	HARRIS	TX30	201	337346	ON	1966
HUFFSTUTTLER	PARKER	TX70	367	003992	N	1982
HUGH	HARDEMAN	TX90	197	337466	O	1976
HUGH FITZSIMMONS	DIMMIT	TX10	127	337470	OA	1959
HUGH FITZSIMMONS	MAVERICK	TX10	323	337470	OA	1959
HUGHES	EASTLAND	TX70	133	337532	N	1983
HUGHES	JACK	TX90	237	337532	O	1983
HUGHES	WEBB	TX40	479	337532	ON	1946
HUGHES-ODELL	THROCKMORTON	TX70	447	337563	OA	1949
HUGHES-ODELL NE	THROCKMORTON	TX70	447	001431	OA	1979
HUGHES-ODELL SW	THROCKMORTON	TX70	447	001432	N	1980
HUGHEY	HARRISON	TX60	203	337625	ON	1966
HUGHLENE	UPTON	TX75	461	337656	O	1954
HUIE-EMERSON COX	HARDEMAN	TX90	197	014961	O	1994
HUISACHE	ZAVALA	TX10	507	004821	N	1994
HULL	JACK	TX90	237	337966	N	1980
HULL	LIBERTY	TX30	291	337966	ONA	1918
HULL AIRPORT	FORT BEND	TX30	157	012190	N	1987
HULL NEW	LIBERTY	TX30	291	338090	O	1935
HULL SE	LIBERTY	TX30	291	338148	N	1977
HULL SOUTH	LIBERTY	TX30	291	338183	ON	1956
HULLDALE	SCHLEICHER	TX75	413	338214	ONA	1950
HULLDALE NORTH	SCHLEICHER	TX75	413	338245	OA	1951
HULLDALE WEST	SCHLEICHER	TX75	413	338280	ONA	1978
HULL-DOBBS	COLEMAN	TX70	083	337997	O	1953
HULL-DOBBS	RUNNELS	TX75	399	337997	OA	1950
HULL-DOBBS NORTH	COLEMAN	TX70	083	338028	OA	1953
HULL-DOBBS NORTH	RUNNELS	TX75	399	338028	O	1953
HULL-SILK-SIKES	ARCHER	TX90	009	338152	OA	1939
HUMBLE	HARRIS	TX30	201	338431	ONA	1905
HUMBLE DEEP	HARRIS	TX30	201	338462	O	1943
HUMBLE LIGHT	HARRIS	TX30	201	338493	OA	1905
HUMBLE NW	HARRIS	TX30	201	338524	O	1956
HUMBLE SE	HARRIS	TX30	201	338555	O	1957
HUMBLE WEST	HARRIS	TX30	201	338586	O	1955
HUMBLE WESTSIDE	HARRIS	TX30	201	338617	O	1950
HUMBOLDT	HUNT	TX50	231	014244	OA	1992
HUMISTON	TOM GREEN	TX75	451	338772	O	1966
HUMMEL	EASTLAND	TX70	133	338803	ONA	1957
HUMPHREY GRAY	JONES	TX70	253	338958	OA	1948
HUMPHREY-BASHFORD	JONES	TX70	253	338850	OA	1977
HUMPHREY-CHAPMAN	HASKELL	TX70	207	338865	OA	1946
HUMPHREY-CHAPMAN EAST	HASKELL	TX70	207	338896	OA	1953
HUMPHREYS	HEMPHILL	TX95	211	338989	ONA	1980
HUMPHREYS NW	HEMPHILL	TX95	211	010762	OA	1986
HUNCH	COKE	TX75	081	014768	O	1993
HUNDIDO	ZAPATA	TX40	505	339035	N	1976
HUNDIDO EAST	ZAPATA	TX40	505	006810	N	1984
HUNDIDO NE	ZAPATA	TX40	505	011156	N	1986
HUNDIDO NW	ZAPATA	TX40	505	011157	N	1986
HUNDLEY	MONTAGUE	TX90	337	339051	OA	1944
HUNDLEY EAST	MONTAGUE	TX90	337	339082	OA	1953
HUNGERFORD	WHARTON	TX30	481	339144	N	1944
HUNGERFORD EAST	FORT BEND	TX30	157	339175	N	1963
HUNGERFORD EAST	WHARTON	TX30	481	339175	N	1963
HUNGERFORD NORTH	FORT BEND	TX30	157	339206	N	1961
HUNGERFORD NORTH	WHARTON	TX30	481	339206	N	1954
HUNGERFORD SOUTH	WHARTON	TX30	481	004140	N	1981
HUNNICUTT	DIMMIT	TX10	127	339330	N	1964
HUNSAKER	FISHER	TX70	151	339361	OA	1951
HUNT	ANDREWS	TX80	003	339392	O	1946
HUNT	STEPHENS	TX70	429	339392	N	
HUNT	YOUNG	TX90	503	339392	O	1953
HUNT RANCH	SUTTON	TX75	435	339559	N	1975
HUNT-BAGGETT	CROCKETT	TX75	105	339423	N	1959
HUNT-BAGGETT WEST	CROCKETT	TX75	105	013647	N	1990
HUNTER	FREESTONE	TX50	161	339578	N	1978
HUNTER	HANSFORD	TX95	195	339578	N	1980
HUNTER	JACK	TX90	237	339578	OA	1979
HUNTER	TAYLOR	TX70	441	339578	O	1955
HUNTER ANTON	SHACKELFORD	TX70	417	006811	N	1994
HUNTER BROTHERS	ARCHER	TX90	009	339609	OA	1948
HUNTING SHIRT	EASTLAND	TX70	133	001433	O	1979
HUNTINGTON	ANGELINA	TX60	005	340105	OA	1935
HUNTLEY	GARZA	TX85	169	340167	OA	1954
HUNTLEY EAST	GARZA	TX85	169	340198	OA	1956
HUNTOON	OCHILTREE	TX95	357	340229	N	1965
HUNTOON NORTH	OCHILTREE	TX95	357	340244	N	1979
HUNTOON SW	OCHILTREE	TX95	357	000345	N	1980
HUNTSVILLE NE	WALKER	TX30	471	004150	N	1981
HUPPLER	CROCKETT	TX75	105	008701	N	1985
HURDLE	UPTON	TX75	461	340477	ONA	1926
HURLBUT	MITCHELL	TX80	335	340508	O	1952
HURRICANE CREEK	CASS	TX60	067	340601	N	1985
HURT DOG	HARDEMAN	TX90	197	010471	OA	1985
HURTA HILL	ZAVALA	TX10	507	010472	N	1985
HUSKY	HARDIN	TX30	199	012775	OA	1988
HUSTON	THROCKMORTON	TX70	447	340756	O	1951
HUSUM	JACK	TX90	237	012992	OA	1988
HUTCH	HUTCHINSON	TX95	233	340787	ONA	1956
HUTCHINS	WHARTON	TX30	481	340849	ONA	1946
HUTCHINS SOUTH	WHARTON	TX30	481	340942	ONA	1947
HUTCHINS SW	WHARTON	TX30	481	340973	ONA	1952
HUTCHINS-KUBELA	WHARTON	TX30	481	340880	ONA	1936
HUTCHINSON GAS	CALLAHAN	TX70	059	341004	ON	1991
HUTCHINSON NE	HUTCHINSON	TX95	233	008170	OA	1984
HUTCHINSON NORTH	HANSFORD	TX95	195	341035	ONA	1981
HUTCHINSON NORTH	HUTCHINSON	TX95	233	341035	ONA	1981
HUTCHINSON NW	HUTCHINSON	TX95	233	015091	O	1994
HUTCHISON	CALLAHAN	TX70	059	341047	OA	1978
HUTCHISON NE	CALLAHAN	TX70	059	341052	N	1978
HUTCHISON WEST	CALLAHAN	TX70	059	001437	OA	1979
HUTEX	ANDREWS	TX80	003	341066	OA	1953
HUTEX	MARTIN	TX80	317	341066	OA	1953
HUTEX NORTH	ANDREWS	TX80	003	341097	OA	1952
HUTSON	RUNNELS	TX75	399	341159	O	1970
HUTT	MIDLAND	TX80	329	341179	N	1969
HUTTO	HOWARD	TX80	227	341190	O	1950
HUTTO SOUTH	HOWARD	TX80	227	341221	OA	1964
HUXLEY	SHELBY	TX60	419	341283	ONA	1949
HWM	MIDLAND	TX80	329	012776	OA	1988
HYA	MITCHELL	TX80	335	006121	OA	1983
HYATT SOUTH	TYLER	TX30	457	341586	ON	1945
HYDE	PALO PINTO	TX70	363	341617	N	1997
HYINK	WILBARGER	TX90	487	009246	OA	1985
HYLTON	NOLAN	TX70	353	341710	OA	1957
HYLTON NW	NOLAN	TX70	353	341772	ONA	1951
HYLTON-MOORE	NOLAN	TX70	353	341741	OA	1950
HYMEL	MEDINA	TX10	325	007104	N	1982
HYNES	DE WITT	TX20	123	341803	ONA	1953
HYNES BAY	CALHOUN	TX20	057	001438	O	1979
HYNES RANCH	REFUGIO	TX20	391	341834	ONA	1953
HYNES RANCH SOUTH	REFUGIO	TX20	391	001439	N	1981
HYSAW	KARNES	TX20	255	341896	ON	1945
I & L	RED RIVER	TX60	387	342618	OA	1955
I A B	COKE	TX75	081	342649	ONA	1957
I A B NE	COKE	TX75	081	342680	OA	1961
I A B SOUTH	COKE	TX75	081	342688	OA	1973
I A B SW	COKE	TX75	081	342711	OA	1958
I A S	YOUNG	TX90	503	342742	O	1957
I BELIEVE, KELSEY	JONES	TX70	253	014962	O	1994
I C	EASTLAND	TX70	133	004238	OA	1983
I C G A	YOUNG	TX90	503	009439	OA	1984
I G	YOUNG	TX90	503	015855	O	
I H-20	VAN ZANDT	TX50	467	342773	N	1967
I L & M	EASTLAND	TX70	133	010473	ONA	1986
I M U	YOUNG	TX90	503	015856	O	
I P I	STEPHENS	TX70	429	011159	OA	1986
I X	CALLAHAN	TX70	059	342928	OA	1954
IAGO	WHARTON	TX30	481	343021	O	1947
IATAN	HOWARD	TX80	227	343052	OA	1957
IATAN	MITCHELL	TX80	335	343052	OA	1957
IATAN EAST HOWARD	HOWARD	TX80	227	343083	OA	1926
IATAN EAST HOWARD	MITCHELL	TX80	335	343083	OA	1926
IATAN NORTH	HOWARD	TX80	227	343114	OA	1943
IATAN NORTH	MITCHELL	TX80	335	343114	OA	1943
IBEX	SHACKELFORD	TX70	417	343207	ON	1951
IBEX	STEPHENS	TX70	429	343207	N	1965
IBEX EAST	STEPHENS	TX70	429	343238	ONA	1947
IBEX NE	STEPHENS	TX70	429	343269	O	1950
IBEX SOUTH	SHACKELFORD	TX70	417	343300	O	1974
IBEX SOUTH	STEPHENS	TX70	429	343300	O	1947
IBEX SW	SHACKELFORD	TX70	417	011161	N	1986
ICHIBON	BEE	TX20	025	343312	O	1975
ICI	ROBERTSON	TX50	395	010474	O	1985
ICKERT-PORTWOOD	YOUNG	TX90	503	343331	O	1968
IDA	BAYLOR	TX90	023	343455	OA	1980
IDA	FISHER	TX70	151	343455	OA	1953
IDA SUE	KENT	TX85	263	343486	OA	1964
IDA SUE EAST	KENT	TX85	263	005540	OA	1982
IDA WEITZ	VICTORIA	TX20	469	343517	N	1963
IDA WEST	FISHER	TX70	151	001440	OA	1977
IDALOU	LUBBOCK	TX85	303	343610	OA	1970
IDALOU NORTH	LUBBOCK	TX85	303	001441	OA	1979
IDS	BRAZOS	TX30	041	010764	OA	1986
I-K	YOUNG	TX90	503	342804	O	1955
IKARD	ARCHER	TX90	009	344208	OA	1960
IKARD EAST	ARCHER	TX90	009	344239	O	1962
IKE PRYOR	ZAVALA	TX10	507	344301	ONA	1983
ILES	STEPHENS	TX70	429	344332	ONA	1954
ILES SOUTH	STEPHENS	TX70	429	344363	OA	1972
ILLINOIS	MONTAGUE	TX90	337	344394	OA	1942
ILLINOIS BEND	MONTAGUE	TX90	337	010765	O	1986

Field Name	County Name	State Sub	Co Code	Field Code	Field Type	Disc Year
ILLUSION LAKE	LAMB	TX85	279	344425	OA	1957
IMA GALE	WHARTON	TX30	481	013233	N	1989
IMMEL	HEMPHILL	TX95	211	344503	N	1979
IMMELMAN	UPTON	TX75	461	006294	ONA	1983
IMOGENE	ATASCOSA	TX10	013	344518	ONA	1942
IMOGENE EAST	ATASCOSA	TX10	013	344549	ONA	1948
IMOGENE SE	ATASCOSA	TX10	013	344580	OA	1952
IMOGENE SOUTH	ATASCOSA	TX10	013	344611	OA	1951
IMPERIAL	PECOS	TX80	371	344642	N	1965
INA	MARTIN	TX80	317	344673	OA	1990
INAUGURATION	PECOS	TX80	371	344749	ONA	1984
INDEPENDENCE	DUVAL	TX40	131	344890	N	1957
INDEPENDENCE	HARDEMAN	TX90	197	344890	OA	1980
INDEPENDENCE	ZAVALA	TX10	507	344890	OA	1967
INDEPENDENCE SOUTH	DUVAL	TX40	131	344952	N	1961
INDEPENDENCE WEST	ZAVALA	TX10	507	002124	ONA	1980
INDEPENDENT	COTTLE	TX85	101	344983	N	1981
INDIAN	FORT BEND	TX30	157	011973	N	1988
INDIAN CAMP	TAYLOR	TX70	441	345138	OA	1980
INDIAN CAMP	YOAKUM	TX85	501	345138	O	1959
INDIAN CAMP NORTH	YOAKUM	TX85	501	015130	O	1994
INDIAN CREEK	JACKSON	TX20	239	345200	ONA	1969
INDIAN CREEK	TAYLOR	TX70	441	345200	OA	1980
INDIAN GAP	HAMILTON	TX70	193	009614	O	1981
INDIAN HILLS	HARRIS	TX30	201	345262	ONA	1953
INDIAN HILLS NORTH	MONTGOMERY	TX30	339	345293	ONA	1962
INDIAN HILLS WEST	HARRIS	TX30	201	345324	N	1955
INDIAN KNOLL	SHACKELFORD	TX70	417	345543	OA	1980
INDIAN KNOLL	STEPHENS	TX70	429	345543	ON	1988
INDIAN MESA	PECOS	TX80	371	011974	OA	1987
INDIAN MOUND	DIMMIT	TX10	127	345386	ONA	1967
INDIAN MOUNTAIN	STEPHENS	TX70	429	001446	OA	1979
INDIAN MOUNTAIN	THROCKMORTON	TX70	447	001446	OA	1979
INDIAN POINT	NUECES	TX40	355	345417	ONA	1957
INDIAN POINT SOUTH	NUECES	TX40	355	345448	N	1966
INDIAN POINT WEST	NUECES	TX40	355	001447	N	1981
INDIAN SPRINGS	COOKE	TX90	097	345603	OA	1955
INDIANA	RUNNELS	TX75	399	345649	OA	1981
INDIANOLA	ERATH	TX70	143	345680	N	1979
INDIO	ZAVALA	TX10	507	345727	ONA	1960
INDIO WEST	ZAVALA	TX10	507	345758	OA	1970
INDIOS	CAMERON	TX40	061	345789	N	1957
INDIOS WEST	HIDALGO	TX40	215	345820	N	1966
INDUCTION	SHACKELFORD	TX70	417	014963	O	1994
INEEDA	JEFFERSON	TX30	245	002303	ONA	1999
INEZ	ANDREWS	TX80	003	345851	OA	1961
INEZ	VICTORIA	TX20	469	345851	N	1984
INEZ FARR	COOKE	TX90	097	014347	O	1992
INEZ JAMESON	BURLESON	TX30	051	345882	ONA	1969
INEZ NORTH	ANDREWS	TX80	003	345913	O	1965
INEZ NORTH	VICTORIA	TX20	469	345913	ON	1953
INEZ SOUTH	VICTORIA	TX20	469	345944	N	1951
INEZ SW	VICTORIA	TX20	469	009615	N	1983
INGHAM	CROCKETT	TX75	105	346316	ONA	1982
INGHAM WEST	TERRELL	TX75	443	011162	N	1986
INGRAM	TAYLOR	TX70	441	346471	O	1946
INGRAM TRINITY	ANDERSON	TX60	001	001448	ONA	1980
INGRAM TRINITY	FREESTONE	TX50	161	001448	ONA	1980
INGRAM TRINITY	HENDERSON	TX50	213	001448	OA	1980
INGRAM TRINITY	NAVARRO	TX50	349	001448	ONA	1980
INK	STEPHENS	TX70	429	001449	N	
INKERMAN	YOUNG	TX90	503	346626	OA	1984
INKUM	TAYLOR	TX70	441	346688	ON	1952
INKUM EAST	TAYLOR	TX70	441	346719	OA	1960
INKUM SE	TAYLOR	TX70	441	346750	OA	1955
INKUM SOUTH	TAYLOR	TX70	441	346781	OA	1966
INKUM SW	TAYLOR	TX70	441	346812	OA	1972
INLAND	STARR	TX40	427	346843	OA	1968
IN-LINE	TERRY	TX85	445	001444	OA	1981
INMAN	CALLAHAN	TX70	059	346905	OA	1954
INS	DICKENS	TX85	125	008029	O	1997
INTERSTATE	SUTTON	TX75	435	347339	ONA	1981
INVESTER	WHEELER	TX95	483	010475	N	1985
INVESTEX	TAYLOR	TX70	441	010476	OA	1985
IOLA	GRIMES	TX30	185	347398	ONA	1977
IOLA EAST	GRIMES	TX30	185	000667	N	1981
IOLA NW	GRIMES	TX30	185	347536	N	1978
IOLA SOUTH	BRAZOS	TX30	041	347494	OA	1982
IOLA SOUTH	GRIMES	TX30	185	347494	OA	1982
IOLANTHE	STERLING	TX80	431	347587	O	1948
IONA HICKEY	PALO PINTO	TX70	363	014769	ON	1993
IOWA COLONY	BRAZORIA	TX30	039	347723	N	1990
IPCO	KENT	TX85	263	347754	OA	1975
IRA	STARR	TX40	427	347913	O	1945
IRA NE	SCURRY	TX85	415	016471	OA	1998
IRA NORTH	SCURRY	TX85	415	016469	OA	1998
IRA NW	SCURRY	TX85	415	016472	OA	1999
IRA WEST	SCURRY	TX85	415	015297	O	1995
IRAAN SE	PECOS	TX80	371	347975	O	1961
IRA-LEE	YOUNG	TX90	503	347944	O	1956
IRBY	BAYLOR	TX90	023	013876	O	1991
IRELAND-CONSER	NOLAN	TX70	353	001450	OA	1980
IRENE	SMITH	TX60	423	348099	OA	1975
IRION	IRION	TX75	235	348130	OA	1928
IRION 163	IRION	TX75	235	348135	OA	1977
IRION WEST	IRION	TX75	235	348161	OA	1967
IRIS	GLASSCOCK	TX80	173	348192	OA	1984
IRIS	GOLIAD	TX20	175	348192	N	1986
IRISH CREEK	DE WITT	TX20	123	348254	N	1967
IRISH CREEK WEST	DE WITT	TX20	123	010477	N	1985
IRON CREEK	MADISON	TX30	313	348564	O	1957
IRON LAKE	CASS	TX60	067	010769	OA	1986
IRON MOUNTAIN	MARION	TX60	315	348595	O	1960
IRON STONE	WILSON	TX10	493	348750	O	1968
IRSFIELD	PALO PINTO	TX70	363	001451	N	1980
IRVING	STARR	TX40	427	348998	N	1945
IRWIN	THROCKMORTON	TX70	447	349153	O	1953
IRWIN NORTH	THROCKMORTON	TX70	447	349184	O	1959
ISAAC	HOWARD	TX80	227	349199	ONA	1979
ISAAC LINDSEY	ANDERSON	TX60	001	349215	ONA	1962
ISAAC LINDSEY SOUTH	ANDERSON	TX60	001	000670	OA	1978
ISAAC M	FORT BEND	TX30	157	013235	N	1989
ISAACKS	LIVE OAK	TX20	297	349246	N	1957
ISABELLA	REFUGIO	TX20	391	349308	N	1975
ISENHOWER	CALLAHAN	TX70	059	349395	N	1978
ISENHOWER SE	CALLAHAN	TX70	059	001452	ONA	1980
ISETT	EASTLAND	TX70	133	349401	ONA	1950
ISLE	CASS	TX60	067	005549	N	1982
ITEX	PANOLA	TX60	365	001453	ONA	1981
ITEX	RUSK	TX60	401	001453	ONA	1981
ITLL DO	MONTAGUE	TX90	337	010770	O	1986
ITS ABOUT TIME	PALO PINTO	TX70	363	014770	N	1993
ITTLESON	PARKER	TX70	367	001454	N	1981
ITTY BITTY	WOOD	TX60	499	014158	O	1991
IVA LEE	GLASSCOCK	TX80	173	012195	OA	1987
IVADELL	STEPHENS	TX70	429	004415	OA	1983
IVADELL WEST	STEPHENS	TX70	429	006295	OA	1984
IVAN	STEPHENS	TX70	429	350176	ONA	1958
IVAN EAST	STEPHENS	TX70	429	001456	ONA	1980
IVAN NE	STEPHENS	TX70	429	350230	N	1974
IVAN SE	STEPHENS	TX70	429	350242	ONA	1980
IVAN SHEPHERD	STEPHENS	TX70	429	001457	OA	1979
IVANHOE	LIPSCOMB	TX95	295	350269	N	1981
IVANHOE WEST	LIMESTONE	TX50	293	350393	ON	1986
IVES	AUSTIN	TX30	015	004739	ONA	1985
IVESTER	WHEELER	TX95	483	011163	N	1985
IVY	MCCULLOCH	TX75	307	350424	OA	1980
IVY	SHACKELFORD	TX70	417	350424	OA	1937
IVY	YOUNG	TX90	503	350424	OA	1982
IZOD	COOKE	TX90	097	000228	OA	1981
J & B	COLORADO	TX30	089	351146	N	1976
J & J	NOLAN	TX70	353	001458	OA	1981
J & R	NOLAN	TX70	353	003993	OA	1982
J & R	PALO PINTO	TX70	363	003993	OA	1982
J A	THROCKMORTON	TX70	447	351177	ON	1959
J A BRACKEN	MCMULLEN	TX10	311	011977	N	1987
J A D	RUNNELS	TX75	399	351239	O	1968
J A DAVIS	MENARD	TX75	327	015834	O	1997
J A M	NOLAN	TX70	353	351270	OA	1958
J A SPILLER	ZAVALA	TX10	507	351277	N	1978
J A W	ZAVALA	TX10	507	009248	N	1985
J B	SHACKELFORD	TX70	417	001459	OA	1979
J B B	CHEROKEE	TX60	073	351301	N	1970
J B C	WILBARGER	TX90	487	351332	OA	1955
J B MCCORD	RUNNELS	TX75	399	007105	ONA	1985
J B T	PALO PINTO	TX70	363	012550	OA	1984
J B Y	REEVES	TX80	389	351336	ONA	1969
J BROWN	JONES	TX70	253	351347	OA	1974
J C	MARTIN	TX80	317	011445	OA	1990
J C	SHACKELFORD	TX70	417	011445	N	1978
J C B	PECOS	TX80	371	351363	OA	1969
J C HARRIS	CLAY	TX90	077	351394	OA	1970
J C MARTIN	WEBB	TX40	479	351402	N	1974
J C MARTIN	ZAPATA	TX40	505	351402	N	1974
J C MARTIN SOUTH	ZAPATA	TX40	505	006219	N	1983
J C MARTIN WEST	ZAPATA	TX40	505	003860	N	1982
J CLEO THOMPSON	CRANE	TX80	103	351425	OA	1964
J CLEO THOMPSON	UPTON	TX75	461	351425	OA	1964
J D	BAYLOR	TX90	023	009793	OA	1985
J D A	MAVERICK	TX10	323	351446	ON	1978
J D G	TAYLOR	TX70	441	351447	OA	1974
J D GAS	CROCKETT	TX75	105	001558	N	1999
J D MARTIN	ZAPATA	TX40	505	008520	N	1984
J D SLADE	SUTTON	TX75	435	007106	N	1981
J D W	JACK	TX90	237	351456	N	1969
J E CRAWFORD	FAYETTE	TX30	149	013608	N	1990
J E F	CLAY	TX90	077	351487	O	1957
J E H	REEVES	TX80	389	351518	O	1963
J E K	KNOX	TX90	275	351549	OA	1957
J F JACKSON	LIMESTONE	TX50	293	351566	N	1973
J F S	DIMMIT	TX10	127	351663	ONA	1980
J F S SW	DIMMIT	TX10	127	011446	OA	1980
J G S	PANOLA	TX60	365	351580	ONA	1961
J J & H	SHACKELFORD	TX70	417	351626	ONA	1976
J J & J	ZAPATA	TX40	505	351629	N	1976
J J O	PALO PINTO	TX70	363	009249	N	1985
J K RIDLEY	RUNNELS	TX75	399	007107	O	1980
J K S	PECOS	TX80	371	351642	ONA	1971
J K T	SCHLEICHER	TX75	413	351670	ONA	1983
J K WADLEY	CALLAHAN	TX70	059	351673	OA	1950
J L ADAMS	RUNNELS	TX75	399	007109	OA	1982
J L B	ATASCOSA	TX10	013	011978	OA	1987
J L B	KARNES	TX20	255	011978	OA	1987
J L GRAY	EASTLAND	TX70	133	351691	N	1978
J L H	COKE	TX75	081	007888	OA	1981
J L M	MARTIN	TX80	317	351697	OA	1980
J L P	WILBARGER	TX90	487	351704	O	1955
J L PELICAN	GARZA	TX85	169	011447	OA	1987
J L R	VICTORIA	TX20	469	012993	N	1988
J LEE	SHACKELFORD	TX70	417	351715	OA	1973
J LITTLEJOHN	EASTLAND	TX70	133	010772	OA	1986
J M	JONES	TX70	253	351735	OA	1979
J M	VAL VERDE	TX10	465	351735	N	1965
J M BRACKEN	MCMULLEN	TX10	311	011979	N	1987
J M H	CRANE	TX80	103	351750	OA	1972
J M M	NOLAN	TX70	353	351766	ONA	1979
J M M SOUTH	NOLAN	TX70	353	011164	OA	1979
J M MOORE	TRINITY	TX30	455	351797	OA	1963
J M R	NOLAN	TX70	353	351828	OA	1957
J M SALINAS	ZAPATA	TX40	505	351841	N	1977
J N T	PECOS	TX80	371	351848	OA	1977
J NICHOLS	MENARD	TX75	327	014966	O	1992
J P	ARCHER	TX90	009	351859	O	1959
J P	THROCKMORTON	TX70	447	351859	O	1981
J P D	RUNNELS	TX75	399	351865	OA	1975
J P NORTH	ARCHER	TX90	009	351921	OA	1960
J PRUET	CALLAHAN	TX70	059	001460	OA	1981
J Q LINDSEY	HASKELL	TX70	207	013383	OA	1989
J R	DUVAL	TX40	131	003862	ONA	1981
J R C	WOOD	TX60	499	015800	O	1992
J R CLAYTON RANCH	JACK	TX90	237	351952	OA	1971
J R D 7	BORDEN	TX85	033	003994	OA	1982
J R F	COLEMAN	TX70	083	003071	OA	1982
J R G	CALLAHAN	TX70	059	001461	N	1980
J R J	RUNNELS	TX75	399	351983	O	1963
J R JACOBS	PALO PINTO	TX70	363	014967	ON	1994

Field Name	County Name	State Sub	Co Code	Field Code	Field Type	Disc Year
J R K	KNOX	TX90	275	352014	OA	1956
J S	UPTON	TX75	461	352025	O	1973
J S B	STONEWALL	TX70	433	014771	O	1993
J S LEWIS	BROWN	TX70	049	352032	ONA	1972
J T D	CROCKETT	TX75	105	352034	O	1975
J T RANCH	EASTLAND	TX70	133	007889	ONA	1981
J V S	YOUNG	TX90	503	001462	OA	1977
J V T	PALO PINTO	TX70	363	352039	N	1974
J W B	WILBARGER	TX90	487	001463	OA	1979
J W BARTLETT	COMANCHE	TX70	093	352045	N	1955
J W J	TOM GREEN	TX75	451	352052	N	1978
J W M	YOUNG	TX90	503	352051	OA	1978
J W RAY	GOLIAD	TX20	175	001464	N	1979
J W SLEMS	THROCKMORTON	TX70	447	001465	OA	1980
J Y F	WILSON	TX10	493	002968	OA	1980
J-3	SHACKELFORD	TX70	417	351340	O	1975
J-3 SE	SHACKELFORD	TX70	417	351342	OA	1974
JABO	JEFFERSON	TX30	245	016549	N	2000
JABONCILLOS	DUVAL	TX40	131	010478	ONA	1986
JABONCILLOS CREEK	DUVAL	TX40	131	352169	OA	1955
JABRAND	WILLACY	TX40	489	352181	N	1979
JACINTOPORT	HARRIS	TX30	201	014968	N	1994
JACK	JACK	TX90	237	352293		
JACK A RHODES	COLEMAN	TX70	083	352324	O	1949
JACK AUSTIN	THROCKMORTON	TX70	447	015396	O	1995
JACK BIRGE	GLASSCOCK	TX80	173	001467	OA	1980
JACK BLACK	MARTIN	TX80	317	014691	O	1993
JACK COUNTY REGULAR	JACK	TX90	237	352386	ONA	1913
JACK FLASH	EDWARDS	TX10	137	015397	O	1995
JACK FROST	LA SALLE	TX10	283	352479	OA	1963
JACK GRACE	CLAY	TX90	077	352510	OA	1956
JACK GRIMM	COLEMAN	TX70	083	352530	O	1990
JACK GRIMM	COTTLE	TX85	101	352530	OA	1977
JACK GRIMM EAST	COTTLE	TX85	101	001469	OA	1979
JACK GRIMM NE	COTTLE	TX85	101	001470	OA	1979
JACK GUMM	GOLIAD	TX20	175	352535	ONA	1979
JACK HERBERT	UPTON	TX75	461	352541	ONA	1961
JACK HERBERT NE	UPTON	TX75	461	352572	O	1962
JACK HOOKER	SHACKELFORD	TX70	417	013609	O	1990
JACK LANDERS	CALLAHAN	TX70	059	013384	OA	1989
JACK M	TOM GREEN	TX75	451	011768	OA	1987
JACK MACE	ANDERSON	TX60	001	011449	OA	1987
JACK MACK	DAWSON	TX85	115	008702	OA	1984
JACK PHILLIPS	ANDERSON	TX60	001	352603	O	1954
JACK RABBIT	EDWARDS	TX10	137	352634	N	1990
JACK RUSSELL	BROOKS	TX40	047	015880	N	1995
JACK STARR	JACKSON	TX20	239	011980	N	1987
JACK TURNEY	EDWARDS	TX10	137	352644	N	1978
JACK-FRED-BOB	JONES	TX70	253	013236	N	1989
JACKIE GRIMM	NOLAN	TX70	353	352758	OA	1963
JACKIE GRIMM	TAYLOR	TX70	441	352758	OA	1963
JACKIES CHOICE	CALLAHAN	TX70	059	008521	OA	1984
JACKS	THROCKMORTON	TX70	447	004416	OA	1982
JACKS	YOUNG	TX90	503	004416	OA	1982
JACKS BRANCH	STEPHENS	TX70	429	005500	N	1987
JACKS CREEK	TYLER	TX30	457	013138	ONA	1989
JACKSAND	GOLIAD	TX20	175	004417	N	1983
JACKSBORO	JACK	TX90	237	352913	N	1965
JACKSBORO EAST	JACK	TX90	237	352944	ON	1953
JACKSBORO NORTH	JACK	TX90	237	001471	ONA	1979
JACKSBORO NW	JACK	TX90	237	001472	N	1979
JACKSBORO SE	JACK	TX90	237	352952	ONA	1978
JACKSBORO SOUTH	JACK	TX90	237	352965	ONA	1977
JACKSBORO WEST	JACK	TX90	237	352975	ONA	1968
JACKSON	CALLAHAN	TX70	059	353006	N	1983
JACKSON	STEPHENS	TX70	429	353006	ONA	1950
JACKSON NORTH	MARION	TX60	315	353114	OA	1982
JACKSON PASTURE	CHAMBERS	TX30	071	353130	ONA	1944
JACKSON PASTURE EAST	CHAMBERS	TX30	071	353161	OA	1952
JACKSON RANCH	LIVE OAK	TX20	297	001473	ONA	1974
JACKSON-DOTY	HARDIN	TX30	199	353099	OA	1952
JACKSONVILLE	CHEROKEE	TX60	073	353316	N	1947
JACKSONVILLE EAST	CHEROKEE	TX60	073	006241	N	1997
JACKSONVILLE NORTH	CHEROKEE	TX60	073	353378	ONA	1950
JACKSONVILLE NW	CHEROKEE	TX60	073	353409	N	1957
JACKSONVILLE SW	CHEROKEE	TX60	073	353435	N	1973
JACKSONVILLE WEST	CHEROKEE	TX60	073	353440	OA	1954
JACKWHAR	WHARTON	TX30	481	016481	N	1999
JACO	MARTIN	TX80	317	010946	O	1986
JACOB	LIVE OAK	TX20	297	353471	ONA	1936
JACOB	MCMULLEN	TX10	311	353471	ONA	1936
JACOB-1	POLK	TX30	373	012379	ONA	1988
JACOB-2	POLK	TX30	373	013877	O	1990
JACOB-3	POLK	TX30	373	014105	O	1991
JACOB-4	POLK	TX30	373	016310	N	1997
JACOB-FOUR	POLK	TX30	373	005504	N	1997
JACOBSON	DUVAL	TX40	131	014348	N	1992
JACOBY	MENARD	TX75	327	353610	OA	1977
JACQ BRITT	LAVACA	TX20	285	015578	N	1995
JACQUELINE	ATASCOSA	TX10	013	353626	ONA	1971
JADE	JACK	TX90	237	353657	OA	1983
JADE	KNOX	TX90	275	353657	O	1983
JAEGER	MONTAGUE	TX90	337	001474	OA	1979
JAHOCK	DUVAL	TX40	131	006122	N	1983
JAILHOUSE	GLASSCOCK	TX80	173	015589	O	1995
JAKALAK	STARR	TX40	427	353688	N	1944
JAKE	FISHER	TX70	151	007890	OA	1982
JAKE GREEN	HOOD	TX70	221	353719	N	1966
JAKE HAMON	MCMULLEN	TX10	311	353750	ON	1992
JAKE HAMON EAST	MCMULLEN	TX10	311	353781	ONA	1960
JAKLAW	CROCKETT	TX75	105	007111	N	1981
JALAPENO	GONZALES	TX10	177	013878	N	1992
JAM	DUVAL	TX40	131	353952	ON	1983
JAMAR	LOVING	TX80	301	013548	OA	1990
JAMBERS	MCMULLEN	TX10	311	353967	O	1950
JAMES	YOUNG	TX90	503	354029	OA	1928
JAMES EAST	YOUNG	TX90	503	354060	OA	1962
JAMES FULLER	LAVACA	TX20	285	354091	ONA	1963
JAMES FULLER SW	LAVACA	TX20	285	354101	N	1974
JAMES HENDERSON	CLAY	TX90	077	354111	O	1977
JAMES NORTH	YOUNG	TX90	503	354122	OA	1965
JAMES SE	YOUNG	TX90	503	010773	OA	1986
JAMES SOUTH	YOUNG	TX90	503	354153	OA	1961
JAMES T	SHACKELFORD	TX70	417	008523	N	1984
JAMES W NICHOLS	KARNES	TX20	255	009250	N	1985
JAMES WEST	YOUNG	TX90	503	354184	OA	1964
JAMESON	COKE	TX75	081	354215	OA	1946
JAMESON	MITCHELL	TX80	335	354215	OA	1946
JAMESON	STERLING	TX80	431	354215	OA	1946
JAMESON EAST	COKE	TX75	081	354277	OA	1965
JAMESON NORTH	MARTIN	TX80	317	354308	OA	1953
JAMESON NORTH	MITCHELL	TX80	335	354308	ONA	1953
JAMESON NORTH	NOLAN	TX70	353	354308	OA	1953
JAMESON NW	MITCHELL	TX80	335	001475	OA	1979
JAMESON SE	COKE	TX75	081	354339	ONA	1965
JAMESON SW	STERLING	TX80	431	354385	OA	1955
JAMIE	REFUGIO	TX20	391	354525	N	1960
JAMIE LYNN	STONEWALL	TX70	433	006554	OA	1984
JAMIE-CAIT	SCHLEICHER	TX75	413	015835	O	1997
JAMISON	COLEMAN	TX70	083	007383	N	1984
JAMISON & POLLARD	PECOS	TX80	371	354246	O	1941
JAMUCKER	LEON	TX50	289	014969	N	1994
JAN	ARCHER	TX90	009	354587	O	1965
JAN	LIPSCOMB	TX95	295	354587	N	1981
JAN 31	TAYLOR	TX70	441	354593	O	1973
JANAL	STARR	TX40	427	354618	ON	1958
JAN-BO	LEE	TX30	287	013696	O	1990
JANCA RANCH	LEE	TX30	287	011981	O	1987
JANDOR LEABETS	WOOD	TX60	499	014349	O	1992
JANE L	ANDREWS	TX80	003	354649	O	1956
JANELLE	WARD	TX80	475	354680	ONA	1955
JANELLE SE	WARD	TX80	475	354711	ONA	1962
JANELLEN	BROWN	TX70	049	354742	ONA	1981
JANELLEN SOUTH	BROWN	TX70	049	354773	N	1953
JANE'S	CALLAHAN	TX70	059	015967	O	1996
JANET	COLEMAN	TX70	083	354804	ONA	1972
JANET ANNE	HASKELL	TX70	207	354835	O	1966
JANET WOODHAM	HARDEMAN	TX90	197	010479	OA	1985
JANEY	ZAVALA	TX10	507	013610	N	1990
JANICE	THROCKMORTON	TX70	447	354866	N	1982
JANICE	YOAKUM	TX85	501	354866	OA	1955
JANIE	ARCHER	TX90	009	008781	OA	1985
JAN-JERRYE	SCHLEICHER	TX75	413	354605	ON	1974
JAN-JERRYE SE	SCHLEICHER	TX75	413	354610	ONA	1977
JANNA-PAT	WOOD	TX60	499	354881	OA	1978
JANOR	CONCHO	TX75	095	351913	ONA	1983
JAN-R	STEPHENS	TX70	429	001477	OA	1977
JANSA	RUNNELS	TX75	399	007112	OA	1981
JANSKY	LAVACA	TX20	285	354928	ONA	1971
JANSSEN	KARNES	TX20	255	354959	O	1954
JANSSEN	LIVE OAK	TX20	297	354959	N	1987
JANSSEN EAST	LIVE OAK	TX20	297	001970	N	1987
JAR	UPTON	TX75	461	007452	OA	1997
JARDIN	KENEDY	TX40	261	011769	N	1987
JARED	RUSK	TX60	401	006123	N	1983
JAREN	EASTLAND	TX70	133	010774	O	1986
JARLET	SAN PATRICIO	TX40	409	355083	N	1966
JARON	JIM HOGG	TX40	247	355135	ONA	1978
JARRELL CREEK	RUSK	TX60	401	355145	ONA	1976
JARS	ECTOR	TX80	135	003721	OA	1998
JARVIS	KNOX	TX90	275	355176	O	1957
JARVIS CREEK	WHARTON	TX30	481	355207	N	1964
JARVIS DOME	ANDERSON	TX60	001	000671	ON	1995
JARVIS NE	KNOX	TX90	275	355238	OA	1967
JASMINE	MITCHELL	TX80	335	015590	O	1995
JASON	PALO PINTO	TX70	363	009251	N	1985
JASON DVORIN	TARRANT	TX50	439	002999	N	1999
JASPER	JACK	TX90	237	355393	OA	1982
JASPER	WINKLER	TX80	495	355393	OA	1957
JASPER NORTH	WEBB	TX40	479	355455	N	1979
JASPER-GLAHN	SHACKELFORD	TX70	417	003863	OA	1983
JASPER-MCMAHON	JASPER	TX30	241	355453	N	1973
JASPER-WEBB	WEBB	TX40	479	355519	ONA	1974
JAVELINA	HIDALGO	TX40	215	355548	ONA	1947
JAVELINA	STARR	TX40	427	355548	ONA	1947
JAVELINA SW	STARR	TX40	427	009358	N	1998
JAVELINA WEST	STARR	TX40	427	013611	N	1990
JAX	CRANE	TX80	103	355641	ONA	1956
JAX	JACK	TX90	237	355641	N	1982
JAY	JACKSON	TX20	239	355672	O	1982
JAY	JONES	TX70	253	355672	OA	1979
JAY	RUSK	TX60	401	355672	OA	1982
JAY	YOUNG	TX90	503	355672	OA	1951
JAY BOY	MAVERICK	TX10	323	355675	O	1976
JAY JAY	ERATH	TX70	143	006124	N	1983
JAY KING	SAN PATRICIO	TX40	409	355703	N	1970
JAY NORTH	JONES	TX70	253	012551	N	1988
JAY SIMMONS	STARR	TX40	427	355734	ONA	1947
JAY SIMMONS SOUTH	STARR	TX40	427	355765	ONA	1951
JAY SIMMONS SW	STARR	TX40	427	355796	N	1961
JAY WELDER	CALHOUN	TX20	057	355858	ONA	1940
JAY WELDER SOUTH	CALHOUN	TX20	057	355889	ON	1965
JAYBIRD	GARZA	TX85	169	355907	OA	1976
JAYDEE	MONTAGUE	TX90	337	355920	OA	1952
JAYDEE NW	MONTAGUE	TX90	337	355951	O	1955
JAYEDDIE	GUADALUPE	TX10	187	355982	O	1949
JAYEDDIE SOUTH	GUADALUPE	TX10	187	356013	OA	1952
JAYHAWK	GONZALES	TX10	177	356025	OA	1977
JAYMA RHEA	SHACKELFORD	TX70	417	006854	N	1998
JAYNA-K	STEPHENS	TX70	429	356044	O	1962
JAYROE	FISHER	TX70	151	004420	OA	1983
JAYTEE	THROCKMORTON	TX70	447	007891	O	1983
JAYTON	KENT	TX85	263	356106	OA	1959
JAYTON EAST	STONEWALL	TX70	433	006358	OA	1984
JAYTON NE	STONEWALL	TX70	433	009252	O	1984
JAYTON SE	KENT	TX85	263	011982	O	1987
JAYTON WEST	KENT	TX85	263	356137	OA	1960
JCT	PECOS	TX80	371	013697	OA	1990
J-D	CONCHO	TX75	095	351445	ONA	1975
JEAN	YOUNG	TX90	503	356375	O	1970
JEAN BURK	RUNNELS	TX75	399	356378	O	1952
JEAN NORTH	YOUNG	TX90	503	356409	OA	1970
JEAN NW	YOUNG	TX90	503	356440	OA	1961
JEAN SOUTH	YOUNG	TX90	503	356471	ONA	1957

Field Name	County Name	State Sub	Co Code	Field Code	Field Type	Disc Year
JEAN TAYLOR	LIMESTONE	TX50	293	011452	OA	1987
JEAN WEST	YOUNG	TX90	503	356502	O	1951
JEAN WOODHAM	HARDEMAN	TX90	197	008703	OA	1984
JEANIE	ZAVALA	TX10	507	002125	OA	1976
JEANITA	LOVING	TX80	301	356719	OA	1963
JEANNE	TAYLOR	TX70	441	356723	OA	1976
JECAN	ANDERSON	TX60	001	000672	N	1980
JEFF SMITH	HOPKINS	TX50	223	001478	OA	1980
JEFFERIES LUCK	JONES	TX70	253	003864	OA	1983
JEFFERSON	ARCHER	TX90	009	356812	OA	1955
JEFFERSON NE	ARCHER	TX90	009	356874	OA	1955
JEFFERSON SOUTH	ARCHER	TX90	009	356967	OA	1966
JEFFERY	YOUNG	TX90	503	357029	OA	1949
JEFFRESS	HIDALGO	TX40	215	357060	N	1960
JEFFRESS EAST	HIDALGO	TX40	215	357091	N	1971
JEFFRESS NE	HIDALGO	TX40	215	008173	N	1975
JEFFRESS NORTH	HIDALGO	TX40	215	357106	N	1972
JEFFRESS SE	HIDALGO	TX40	215	004421	N	1983
JEFFRESS WEST	HIDALGO	TX40	215	003865	N	1981
JEFFREY	JONES	TX70	253	009253	OA	1985
JEFFREY BOWLES	HARRISON	TX60	203	010775	OA	1986
JEFSON	YOUNG	TX90	503	357153	O	1957
JE-JO	WILBARGER	TX90	487	356144	OA	1976
JENAE	BROWN	TX70	049	010480	N	1985
JENA-LOUISE	MEDINA	TX10	325	352268	O	1977
JENGOR	CLAY	TX90	077	357370	O	1957
JENI-BETH	COLEMAN	TX70	083	013880	ONA	1992
JENKIM	LIPSCOMB	TX95	295	009254	ONA	1987
JENKINS	GAINES	TX85	165	357401	OA	1948
JENKINS NORTH	GAINES	TX85	165	357432	OA	1952
JENKINS SE	GAINES	TX85	165	357463	OA	1964
JENKINS SOUTH	GAINES	TX85	165	007113	OA	1982
JENLAW	PECOS	TX80	371	357525	O	1971
JENNI-BROOKE	NOLAN	TX70	353	001480	OA	1981
JENNIE BELL	DE WITT	TX20	123	357556	ONA	1952
JENNIE FAYE	CALLAHAN	TX70	059	357571	ONA	1979
JENNIFER	ARCHER	TX90	009	357587	O	1961
JENNIFER	HASKELL	TX70	207	357587	OA	1983
JENNIFER	JACK	TX90	237	357587	ONA	1983
JENNIFER	MITCHELL	TX80	335	357587	O	1984
JENNIFER	SHACKELFORD	TX70	417	357587	OA	1982
JENNIFER ELAINE	ROBERTSON	TX50	395	357606	O	1974
JENNINGS	RUNNELS	TX75	399	357618	N	1966
JENNINGS	ZAPATA	TX40	505	357618	ONA	1914
JENNINGS EAST	ZAPATA	TX40	505	357649	O	1966
JENNINGS LAKE	MATAGORDA	TX30	321	006555	ONA	1985
JENNINGS NORTH	ZAPATA	TX40	505	357680	N	1973
JENNINGS RANCH	ZAPATA	TX40	505	357742	N	1961
JENNINGS SOUTH	ZAPATA	TX40	505	357804	N	1974
JENNINGS WEST	ZAPATA	TX40	505	357866	ONA	1951
JENSOON	ROBERTS	TX95	393	007892	N	1981
JENTSCH	ARCHER	TX90	009	357990	OA	1952
JERALD CECIL	THROCKMORTON	TX70	447	358021	OA	1959
JERGINS	CHAMBERS	TX30	071	358052	ONA	1947
JERIANN	CALLAHAN	TX70	059	358083	OA	1954
JERMYN WEST	JACK	TX90	237	001481	OA	1980
JERMYN WEST	YOUNG	TX90	503	001481	OA	1980
JERNIGAN	SMITH	TX60	423	358114	O	1964
JERRY	THROCKMORTON	TX70	447	358176	OA	1978
JERRY HOUSE	ZAVALA	TX10	507	358184	ONA	1978
JERRYBO	SCHLEICHER	TX75	413	007507	O	1997
JERRYE-JAN	JACK	TX90	237	358212	ONA	1973
JERRYE-JAN EAST	JACK	TX90	237	358216	OA	1975
JERRY'S QUARTERS	WASHINGTON	TX30	477	006813	N	1984
JESS BURNER	CULBERSON	TX80	109	002126	OA	1982
JESS BURNER	REEVES	TX80	389	002126	OA	1982
JESS EVERETT	SCURRY	TX85	415	358269	O	1970
JESSICA	CALLAHAN	TX70	059	001482	OA	1981
JESSICA	RUNNELS	TX75	399	001482	OA	1984
JESSIE LEE	EASTLAND	TX70	133	004239	N	1983
JESTER	FORT BEND	TX30	157	003073	ON	1982
JETER	ARCHER	TX90	009	358610	OA	1967
JETERO	ZAVALA	TX10	507	002127	OA	1981
JETT	BROWN	TX70	049	358758	OA	1975
JETTIE ALICE	WISE	TX90	497	007114	N	1982
JEUNE	ZAVALA	TX10	507	358810	OA	1976
JEWELL	ATASCOSA	TX10	013	358920	O	1982
JEWELL	JONES	TX70	253	358920	O	1953
JEWETT	LEON	TX50	289	358951	N	1971
JEWETT SOUTH	LEON	TX50	289	006125	N	1982
JFF	HARDEMAN	TX90	197	013881	O	1990
JICARILLA	HIDALGO	TX40	215	359032	N	1990
JIGGER-Y	UPTON	TX75	461	359192	OA	1951
JILL	STEPHENS	TX70	429	359285	ONA	1964
JILL NORTH	STEPHENS	TX70	429	359316	ONA	1965
JILL NW	STEPHENS	TX70	429	359347	OA	1966
JILL SW	STEPHENS	TX70	429	359378	O	1969
JILLIAN	JACKSON	TX20	239	015579	N	1995
JIM	THROCKMORTON	TX70	447	359398	O	1976
JIM ADAMS	RUNNELS	TX75	399	359409	OA	1949
JIM B GRAY	COLEMAN	TX70	083	001484	N	1978
JIM BOB	COLEMAN	TX70	083	359423	ONA	1976
JIM BOB	THROCKMORTON	TX70	447	359423	O	1982
JIM BURT	RUNNELS	TX75	399	359440	O	1949
JIM BURT EAST	RUNNELS	TX75	399	359471	ONA	1960
JIM BURT SOUTH	RUNNELS	TX75	399	359502	OA	1953
JIM CATO	YOUNG	TX90	503	359533	O	1955
JIM GUINN	YOUNG	TX90	503	015843	O	1997
JIM HINES	TAYLOR	TX70	441	359635	OA	1978
JIM KERN EAST	STEPHENS	TX70	429	359657	OA	1960
JIM KERN SE	STEPHENS	TX70	429	001485	OA	1979
JIM NED	COLEMAN	TX70	083	359719	ONA	1941
JIM SMITH	BASTROP	TX10	021	359750	OA	1948
JIMAX	CALLAHAN	TX70	059	006969	N	1984
JIMBO	JACKSON	TX20	239	014970	N	1994
JIM-FERD	YOUNG	TX90	503	359626	OA	1967
JIM-LEW	FISHER	TX70	151	359688	O	1971
JIMMIE OWEN	HARDIN	TX30	199	359812	OA	1958
JIMMIE OWEN	JASPER	TX30	241	359812	O	1958
JIMMIE OWEN EAST	JASPER	TX30	241	359843	O	1971
JIMMY	PANOLA	TX60	365	014971	N	1994
JIMMY WEST	CALLAHAN	TX70	059	010481	OA	1985
JINES	OCHILTREE	TX95	357	013699	O	1991
JINKENS	FISHER	TX70	151	001487	OA	1981
JINKY	HASKELL	TX70	207	359967	O	1955
JIRAPONG	YOUNG	TX90	503	010776	O	1986
JJ	TOM GREEN	TX75	451	003861	OA	1983
J-J CREEK	WHEELER	TX95	483	351615	ONA	1979
JJJ	HASKELL	TX70	207	003995	OA	1983
JKM	WINKLER	TX80	495	013882	O	1991
JLE	RUNNELS	TX75	399	013612	ONA	1990
JM	CROCKETT	TX75	105	015135	N	1965
JM	CROCKETT	TX75	105	015435	N	1965
JM NORTH	CROCKETT	TX75	105	007110	N	1982
JM WEST	CROCKETT	TX75	105	016313	N	1997
JMF	TAYLOR	TX70	441	001488	OA	1980
JMJ	EASTLAND	TX70	133	001489	OA	1980
JMP	EASTLAND	TX70	133	009255	ONA	1985
JMP	STEPHENS	TX70	429	009255	ONA	1985
JN	HASKELL	TX70	207	016454	O	1999
JNO F	SHACKELFORD	TX70	417	360309	OA	1970
JO JO	HASKELL	TX70	207	360340	OA	1955
JO NELL	SUTTON	TX75	435	360477	N	1974
JOAN	NOLAN	TX70	353	015536	O	1996
JOANIE	THROCKMORTON	TX70	447	360495	OA	1971
JOAQUIN	PANOLA	TX60	365	360526	OA	1931
JOAQUIN	SHELBY	TX60	419	360526	ON	1931
JOAQUIN SE	SHELBY	TX60	419	360557	N	1948
JOAQUIN WEST	SHELBY	TX60	419	360563	N	1975
JOB	LIMESTONE	TX50	293	001490	N	1977
JOBAR	GOLIAD	TX20	175	014772	N	1993
JOBYRD	KARNES	TX20	255	005551	N	1983
JOBYRD EAST	KARNES	TX20	255	007607	N	1984
JOCELYN-VARN	TAYLOR	TX70	441	360619	OA	1957
JOCELYN-VARN SOUTH	TAYLOR	TX70	441	360650	OA	1960
JOCKEY	MONTAGUE	TX90	337	360681	O	1953
JODWEY	COLEMAN	TX70	083	008913	N	1985
JODY BILL	JACK	TX90	237	360695	OA	1977
JOE	ARCHER	TX90	009	360712	O	1963
JOE & GRADY DAWS	THROCKMORTON	TX70	447	006126	N	1983
JOE BOB	BROWN	TX70	049	010482	N	1985
JOE BROOKS	IRION	TX75	235	014109	OA	1991
JOE DURHAM	JACK	TX90	237	001491	OA	1981
JOE ELLETT	SHACKELFORD	TX70	417	012552	O	1988
JOE FINGER	BEE	TX20	025	005018	N	1997
JOE FISH	WICHITA	TX90	485	360774	OA	1955
JOE FORD	MAVERICK	TX10	323	014692	O	1993
JOE KERR	KINNEY	TX10	271	360820	O	1960
JOE LYNE	LIVE OAK	TX20	297	360824	N	1978
JOE MOSS	ZAPATA	TX40	505	360836	ONA	1947
JOE SNELL	DAWSON	TX85	115	016314	O	1997
JOE T	CROCKETT	TX75	105	360867	N	1960
JOE TISDALE	SCHLEICHER	TX75	413	013883	OA	1990
JOE WILSON	BEE	TX20	025	360898	OA	1954
JOED PSL	JONES	TX70	253	015537	O	1995
JOES LAKE	TYLER	TX30	457	360929	O	1937
JOES LAKE EAST	TYLER	TX30	457	360960	OA	1969
JOES LAKE WEST	TYLER	TX30	457	015298	O	1993
JOEY	CLAY	TX90	077	361053	O	1958
JOEY ROGERS	SHACKELFORD	TX70	417	361084	OA	1970
JOGGER	FISHER	TX70	151	009256	OA	1985
JOGGER	NOLAN	TX70	353	009256	OA	1985
JOHN	OCHILTREE	TX95	357	014557	N	1992
JOHN ALLEN	RUNNELS	TX75	399	361183	OA	1975
JOHN ANDERSON	THROCKMORTON	TX70	447	361208	ONA	1951
JOHN ANDERSON SOUTH	THROCKMORTON	TX70	447	361239	OA	1955
JOHN C ROBBINS	GREGG	TX60	183	361270	O	1955
JOHN C ROBBINS	RUSK	TX60	401	361270	O	1955
JOHN CALLANAN	TAYLOR	TX70	441	010777	O	1986
JOHN COFFEE	JACKSON	TX20	239	361301	ONA	1954
JOHN COULSON	MONTAGUE	TX90	337	361332	O	1950
JOHN CREEK	HUTCHINSON	TX95	233	361363	ON	1975
JOHN CREEK NORTH	HUTCHINSON	TX95	233	361394	N	1971
JOHN CURRY	STEPHENS	TX70	429	361409	N	1979
JOHN DEAN	PALO PINTO	TX70	363	361413	N	1979
JOHN DEERING	GUADALUPE	TX10	187	361425	OA	1952
JOHN HIGH	DIMMIT	TX10	127	361444	ON	1970
JOHN K	CALLAHAN	TX70	059	010483	OA	1985
JOHN KAY	ARCHER	TX90	009	361456	O	1949
JOHN NORRIS	PALO PINTO	TX70	363	361518	OA	1968
JOHN PAUL	WHARTON	TX30	481	003112	N	1999
JOHN R JACOBS	ERATH	TX70	143	015728	N	1996
JOHN RAE	SCHLEICHER	TX75	413	361549	OA	1964
JOHN SCOTT	REAGAN	TX75	383	361580	OA	1953
JOHN SCOTT NORTH	REAGAN	TX75	383	361611	O	1957
JOHN VICKERS	HARDIN	TX30	199	361642	OA	1956
JOHN W	HENDERSON	TX50	213	001494	OA	1979
JOHN WELDER	CALHOUN	TX20	057	361673	N	1960
JOHN-ED	EASTLAND	TX70	133	012198	N	1985
JOHNES	UPTON	TX75	461	003691	OA	1998
JOHNIE-MAMIE	COLEMAN	TX70	083	361704	O	1956
JOHNLAW	PECOS	TX80	371	010948	O	1986
JOHN-MAG	WILBARGER	TX90	487	361487	O	1956
JOHNNY	JACK	TX90	237	361718	N	1974
JOHNNY	STEPHENS	TX70	429	361718	ONA	1979
JOHNS	DUVAL	TX40	131	361735	ONA	1956
JOHNSON	CLAY	TX90	077	361797	OA	1948
JOHNSON	COLEMAN	TX70	083	361797	OA	1981
JOHNSON	ECTOR	TX80	135	361797	OA	1934
JOHNSON	FOARD	TX90	155	361797	OA	1933
JOHNSON	STONEWALL	TX70	433	361797	OA	1983
JOHNSON	YOUNG	TX90	503	361797	N	1979
JOHNSON	ZAVALA	TX10	507	361797	N	1980
JOHNSON BEND	STEPHENS	TX70	429	015200	O	1994
JOHNSON CREEK	WHARTON	TX30	481	013568	N	1990
JOHNSON CROSSING	STEPHENS	TX70	429	014972	O	1994
JOHNSON RANCH	TOM GREEN	TX75	451	007116	N	1981
JOHNSONS CHAPEL	STONEWALL	TX70	433	362293	OA	1955
JOHNSON-TEKELL	GREGG	TX60	183	009257	OA	1985
JOHNSTAR	MONTAGUE	TX90	337	362479	OA	1954
JOHNSTON	MADISON	TX30	313	362510	O	1964
JOHNSTON GAP	PALO PINTO	TX70	363	362603	ONA	1983
JOHNSTONE	VICTORIA	TX20	469	000137	NA	1997
JOHO	PECOS	TX80	371	014029	N	1990
JOINER	FAYETTE	TX30	149	012381	OA	1988
JO-KIEL	EASTLAND	TX70	133	360371	OA	1956

Field Name	County Name	State Sub	Co Code	Field Code	Field Type	Disc Year
JOLEE GAY	STONEWALL	TX70	433	003867	O	1983
JOLENE	RUSK	TX60	401	009258	N	1985
JOLIAT	RUSK	TX60	401	010484	N	1985
JOLIET	CALDWELL	TX10	055	362789	ON	1947
JOLLY ROGER	CLAY	TX90	077	006493	OA	1984
JO-MILL	BORDEN	TX85	033	360402	OA	1953
JO-MILL	DAWSON	TX85	115	360402	OA	1954
JO-MILL NORTH	BORDEN	TX85	033	360433	O	1955
JO-MILL NORTH	DAWSON	TX85	115	360433	O	1955
JO-MILL SOUTH	DAWSON	TX85	115	360464	OA	1964
JO-MILL SOUTH	MARTIN	TX80	317	360464	OA	1964
JON BEAR	THROCKMORTON	TX70	447	014773	N	1993
JON NELSON	WHARTON	TX30	481	362961	N	1977
JONATHAN	JACK	TX90	237	362975	OA	1983
JONATHAN PARKER	SMITH	TX60	423	016456	OA	1999
JONED	REAGAN	TX75	383	016459	OA	1999
JONES	BEXAR	TX10	029	363037	OA	1921
JONES	HEMPHILL	TX95	211	363037	ONA	1985
JONES	JACK	TX90	237	363037	N	1981
JONES	JIM HOGG	TX40	247	363037	ONA	1960
JONES	STARR	TX40	427	363037	ONA	1960
JONES	TOM GREEN	TX75	451	363037	OA	1981
JONES	WISE	TX90	497	363037	N	1981
JONES & LEWIS	BROWN	TX70	049	363068	N	1968
JONES 20	HOWARD	TX80	227	014693	O	1993
JONES BAY	GALVESTON	TX30	167	008528	N	1983
JONES COUNTY REGULAR	JONES	TX70	253	363192	ONA	1926
JONES CREEK	WHARTON	TX30	481	363223	ON	1991
JONES CREEK NORTH	WHARTON	TX30	481	363230	N	1979
JONES EAST	JIM HOGG	TX40	247	363254	OA	1951
JONES EAST	STARR	TX40	427	363254	OA	1951
JONES HILL	COLEMAN	TX70	083	363316	OA	1950
JONES HILL SOUTH	COLEMAN	TX70	083	363347	O	1961
JONES NE	JIM HOGG	TX40	247	363378	O	1951
JONES NORTH	JIM HOGG	TX40	247	363409	O	1951
JONES RANCH	GAINES	TX85	165	363471	OA	1945
JONES RANCH	HIDALGO	TX40	215	363471	N	1983
JONES RANCH	MCCULLOCH	TX75	307	363471	ONA	1985
JONES RANCH	YOAKUM	TX85	501	363471	OA	1945
JONES RANCH SOUTH	GAINES	TX85	165	363502	OA	1953
JONES SE	STARR	TX40	427	363533	O	1952
JONES SNYDER	SHACKELFORD	TX70	417	007893	OA	1982
JONES SQUARE	JONES	TX70	253	363595	O	1972
JONESIE	WISE	TX90	497	011770	N	1978
JONES-PAYNE	WICHITA	TX90	485	363440	OA	1947
JONESVILLE	HARRISON	TX60	203	363781	ONA	1984
JONICE	MILAM	TX10	331	002130	O	1980
JONISUE BOWDEN	FISHER	TX70	151	363843	ONA	1956
JONS	KENT	TX85	263	015886	O	1997
JOPA	COLEMAN	TX70	083	007894	N	1983
JOPLIN	JACK	TX90	237	363874	ONA	1951
JOPLIN SOUTH	JACK	TX90	237	363905	O	1951
JOPLIN SW	JACK	TX90	237	363936	N	1961
JORDAN	CRANE	TX80	103	363967	ONA	1937
JORDAN	ECTOR	TX80	135	363967	ONA	1937
JORDAN	MILAM	TX10	331	363967	OA	1969
JORDAN CREEK	FAYETTE	TX30	149	011983	OA	1987
JORDAN RANCH	COKE	TX75	081	007117	OA	1982
JORDAN SOUTH	ECTOR	TX80	135	363998	OA	1956
JORDAN WEST	CRANE	TX80	103	364029	OA	1961
JORDAN WEST	ECTOR	TX80	135	364029	OA	1961
JORIG	WICHITA	TX90	485	364122	O	1955
JOSEPH P MUELLER	LAVACA	TX20	285	002097	ONA	1999
JOSEPHINE BRYANT	MONTAGUE	TX90	337	364277	O	1952
JOSEPHINE C	DUVAL	TX40	131	008175	N	1981
JOSEY RANCH	HARRIS	TX30	201	364339	ONA	1952
JOSH THOMPSON	SHACKELFORD	TX70	417	364359	ONA	1972
JOSHUA	EASTLAND	TX70	133	001498	OA	1979
JOSIE	CALLAHAN	TX70	059	364370	O	1948
JOSIE BLOODWORTH	ARCHER	TX90	009	364380	OA	1973
JOSIE JAMBOREE	RUNNELS	TX75	399	364392	OA	1978
JOSSAC	PANOLA	TX60	365	013238	N	1988
JOURD	MCMULLEN	TX10	311	364432	O	1947
JOURDANTON	ATASCOSA	TX10	013	364463	ONA	1946
JOURDANTON NORTH	ATASCOSA	TX10	013	010486	OA	1985
JOURDANTON WEST	ATASCOSA	TX10	013	364473	OA	1978
JOWDY	COLEMAN	TX70	083	009259	N	1985
JOWLYNN	ECTOR	TX80	135	013701	OA	1990
JOY	CLAY	TX90	077	364494	OA	1941
JOY EAST	CLAY	TX90	077	364525	O	1954
JOY NE	CLAY	TX90	077	364556	OA	1952
JOY NW	CLAY	TX90	077	364562	OA	1971
JOY SE	CLAY	TX90	077	001499	OA	1977
JOY SNELL	DAWSON	TX85	115	015131	O	1994
JOY SNELL SOUTH	DAWSON	TX85	115	015132	O	1994
JOY SOUTH	CLAY	TX90	077	364587	OA	1965
JOYCE	BROWN	TX70	049	364680	O	1977
JOYCE	CALLAHAN	TX70	059	364680	N	1979
JOYCE	TERRY	TX85	445	364680	OA	1981
JOYCE ANN	RUNNELS	TX75	399	007118	OA	1981
JOYCE RICHARDSON	HARRIS	TX30	201	364742	ONA	1940
JOYZE	MADISON	TX30	313	364773	N	1964
JPRG	WICHITA	TX90	485	003450	O	1999
JRL	BORDEN	TX85	033	001386	OA	1981
JUAN	JACKSON	TX20	239	365169	N	1972
JUAN GRANDE	ZAPATA	TX40	505	365185	N	1958
JUANITA	WEBB	TX40	479	365216	N	1979
JUANITA	WHARTON	TX30	481	365216	OA	1979
JUBILEE	HEMPHILL	TX95	211	365278	N	1980
JUD	GRAYSON	TX90	181	365340	OA	1981
JUD	HASKELL	TX70	207	365340	OA	1949
JUD SOUTH	HASKELL	TX70	207	365371	OA	1960
JUD WEST	HASKELL	TX70	207	365402	OA	1951
JUDD	SHERMAN	TX95	421	365433	ONA	1958
JUDD CITY	STARR	TX40	427	365464	ONA	1969
JUDD CITY SOUTH	STARR	TX40	427	365495	O	1970
JUDD-BARNES	HARDEMAN	TX90	197	008118	OA	1997
JUDGE	NOLAN	TX70	353	365521	O	1974
JUDGE COQUAT	LA SALLE	TX10	283	365526	N	1970
JUDGE MILLS	ZAVALA	TX10	507	002131	ONA	1981
JUDITH	THROCKMORTON	TX70	447	365650	O	1968
JUDITH A	RUNNELS	TX75	399	007119	O	1981
JUDY	JACKSON	TX20	239	365681	N	1959
JUDY	THROCKMORTON	TX70	447	365681	OA	1982
JUDY ALICE	SCHLEICHER	TX75	413	365712	ONA	1964
JUDY ANN	WEBB	TX40	479	003365	N	1999
JUDY DICKSON	MONTAGUE	TX90	337	016316	O	1997
JUDY GAIL	FISHER	TX70	151	365743	OA	1953
JUDY GAIL EAST	FISHER	TX70	151	011454	O	1979
JUDY GAIL WEST	FISHER	TX70	151	365774	O	1962
JUDY J	LIMESTONE	TX50	293	012202	N	1987
JU-JAN-JAC	TOM GREEN	TX75	451	365154	OA	1956
JULE WALKER	JIM HOGG	TX40	247	365819	N	1977
JULIAN	KENEDY	TX40	261	365836	ONA	1968
JULIAN NORTH	BROOKS	TX40	047	365898	N	1953
JULIAN NORTH	KENEDY	TX40	261	365898	N	1953
JULIANA	HASKELL	TX70	207	365929	OA	1950
JULIANA NE	HASKELL	TX70	207	365960	O	1970
JULIANA NORTH	HASKELL	TX70	207	365991	OA	1957
JULIANA SOUTH	HASKELL	TX70	207	366022	OA	1958
JULIE	GAINES	TX85	165	015887	O	1996
JULIE ANN	CALLAHAN	TX70	059	366053	N	1980
JULIE ANN	FAYETTE	TX30	149	366053	OA	1953
JULIE C	SHACKELFORD	TX70	417	366067	O	1968
JULIFF	BRAZORIA	TX30	039	366084	ONA	1953
JULIO	JIM HOGG	TX40	247	006494	N	1983
JUL-VERN	DAWSON	TX85	115	007608	OA	1984
JULY 4TH	LIVE OAK	TX20	297	366146	ONA	1968
JUMBO	THROCKMORTON	TX70	447	366177	OA	1956
JUMPSTART	SHACKELFORD	TX70	417	015538	O	1996
JUMPSTART NORTH	SHACKELFORD	TX70	417	003368	O	1998
JUNCTION	KIMBLE	TX75	267	366239	N	1954
JUNCTURE	CRANE	TX80	103	010949	OA	1986
JUNE	JONES	TX70	253	366425	OA	1971
JUNETEENTH	DE WITT	TX20	123	005074	N	1997
JUNGMAN	KNOX	TX90	275	366456	OA	1959
JUNGMAN	YOUNG	TX90	503	366456	OA	1983
JUNIOR	LOVING	TX80	301	366470	N	1980
JUNIPER	KING	TX85	269	366487	N	1950
JUNIPER NORTH	COTTLE	TX85	101	366518	N	1966
JUPITER	JACK	TX90	237	366549	ONA	1954
JUPITER	NUECES	TX40	355	366549	ON	1957
JUPITER EAST	JACK	TX90	237	366580	OA	1962
JUPITER NW	JACK	TX90	237	366611	O	1954
JURICA	NUECES	TX40	355	366642	O	1950
JUST PLAIN LUCKY	VAN ZANDT	TX50	467	016581	O	2000
JUST RIGHT	BORDEN	TX85	033	366658	OA	1976
JUST SKILL	OCHILTREE	TX95	357	014558	N	1992
JUSTICE	FAYETTE	TX30	149	366673	O	1992
JUSTICEBURG	GARZA	TX85	169	366704	OA	1925
JUSTICEBURG NORTH	GARZA	TX85	169	366735	O	1954
JUSTICEBURG NW	GARZA	TX85	169	366766	OA	1955
JUSTIN	DENTON	TX90	121	366797	N	1961
-JY-	KING	TX85	269	352076	O	1950
JY WEST	KING	TX85	269	013386	O	1989
K & L	WILBARGER	TX90	487	367881	OA	1977
K & M	CALLAHAN	TX70	059	367674	O	1970
K & S	WILBARGER	TX90	487	367705	O	1959
K A F	LIPSCOMB	TX95	295	011166	N	1986
K B & Z	WOOD	TX60	499	009798	OA	1982
K B DOYLE	HARDIN	TX30	199	267742	ONA	1978
K B DOYLE	JEFFERSON	TX30	245	267742	ONA	1978
K B H	JACK	TX90	237	001388	ONA	1981
K C	YOUNG	TX90	503	001389	OA	1977
K C A	CROCKETT	TX75	105	367767	O	1958
K C F	HARDEMAN	TX90	197	010780	OA	1986
K H & C	CALLAHAN	TX70	059	367829	O	1955
K L B	ARCHER	TX90	009	367891	O	1954
K L B	WICHITA	TX90	485	367891	OA	1953
K L M	JACK	TX90	237	367898	OA	1978
K M	TERRELL	TX75	443	367922	ONA	1967
K M I	OCHILTREE	TX95	357	368000	OA	1977
K M S	JONES	TX70	253	011167	O	1986
K M SW	TERRELL	TX75	443	014974	O	1994
K M WEST	TERRELL	TX75	443	011771	N	1987
K O G	WINKLER	TX80	495	005559	OA	1982
K R C	FISHER	TX70	151	368046	O	1968
K W	SHACKELFORD	TX70	417	010488	OA	1985
K W B	TOM GREEN	TX75	451	007895	ONA	1981
KACEE	COLORADO	TX30	089	002348	N	1998
KACHINA	CALLAHAN	TX70	059	368119	OA	1985
KACHINA	COLEMAN	TX70	083	368119	OA	1985
KADANE	ARCHER	TX90	009	368139	OA	1940
KADANE	JACK	TX90	237	368139	N	1949
KADANE CATO	HARDEMAN	TX90	197	368174	OA	1976
KADANE POOL	ARCHER	TX90	009	368201	OA	1940
KADANE-BEAUMONT	SHACKELFORD	TX70	417	368170	ONA	1949
KAHAN	EASTLAND	TX70	133	001390	OA	1979
KAI CREEK	VICTORIA	TX20	469	368263	N	1961
KAIA	KING	TX85	269	015888	O	1997
KAIN	OFFSHORE-STATE	TX05	990	368294	N	1953
KAINER	COLORADO	TX30	089	368303	ONA	1981
KAINER	WHARTON	TX30	481	368303	N	1980
KAITLEN	TAYLOR	TX70	441	013703	O	1990
KAIZER	EASTLAND	TX70	133	008529	OA	1984
KA-JEN	MITCHELL	TX80	335	008783	O	1984
KAKER	WISE	TX90	497	368356	OA	1950
KAL-BRE	EASTLAND	TX70	133	007609	OA	1984
KALELLIS	ZAVALA	TX10	507	368449	OA	1972
KALELLIS WEST	DIMMIT	TX10	127	368480	O	1972
KALGARY	GARZA	TX85	169	368511	O	1967
KALINA	DUVAL	TX40	131	006127	OA	1984
KALLENBACH	MONTAGUE	TX90	337	007121	OA	1982
KAMA	CROCKETT	TX75	105	369690	N	1976
KAMA	SCHLEICHER	TX75	413	369690	N	1976
KAMLOK	WHARTON	TX30	481	006495	N	1984
KANDY	YOUNG	TX90	503	006128	OA	1983
KAREN	RUNNELS	TX75	399	009260	OA	1985
KAREN BEAUCHAMP	GOLIAD	TX20	175	369255	ONA	1974
KAREN BEAUCHAMP SOUTH	GOLIAD	TX20	175	369267	N	1978
KAREN K	SHACKELFORD	TX70	417	369272	N	1978
KARIE	SUTTON	TX75	435	000118	ONA	1981
KARLGORE	HARDIN	TX30	199	369286	ONA	1954
KARLYN	SHACKELFORD	TX70	417	014774	ON	1994

Field Name	County Name	State Sub	Co Code	Field Code	Field Type	Disc Year
KARNACK	HARRISON	TX60	203	369348	O	1986
KARNACK NW	HARRISON	TX60	203	369379	N	1965
KARO	MCLENNAN	TX50	309	007122	O	1982
KARON	LIVE OAK	TX20	297	369441	ONA	1951
KARON NORTH	LIVE OAK	TX20	297	369472		
KARON SOUTH	BEE	TX20	025	369503	ONA	1956
KARON SOUTH	LIVE OAK	TX20	297	369503	ONA	1956
KARON WEST	LIVE OAK	TX20	297	369510	ONA	1983
KAR-O-WAY	LIVE OAK	TX20	297	369162	OA	1969
KARPER	JACK	TX90	237	369534	O	1953
KARRAN	YOUNG	TX90	503	369565	OA	1955
KARRAN NORTH	YOUNG	TX90	503	369627	OA	1956
KARSTEDT	WHARTON	TX30	481	369635	N	1972
KASON DRAKE	MARION	TX60	315	012995	ONA	1989
KASPAR	DE WITT	TX20	123	009261	N	1985
KASPAR SOUTH	DE WITT	TX20	123	014030	N	1990
KASTNER	BASTROP	TX10	021	006651	OA	1984
KAT MAN	CLAY	TX90	077	008704	OA	1984
KATE PHILLIPS	PANOLA	TX60	365	008784	N	1984
KATHARINE	THROCKMORTON	TX70	447	014975	O	1994
KATHERINE RYAN	NUECES	TX40	355	369875	N	1966
KATHIE	SCHLEICHER	TX75	413	007896	OA	1982
KATHLEEN	REFUGIO	TX20	391	369937	ONA	1983
KATHLEEN ANN	WILSON	TX10	493	009441	OA	1984
KATHRYN	SHACKELFORD	TX70	417	369968	OA	1972
KATHRYN W ALLEN	VICTORIA	TX20	469	014110	O	1991
KATHY	SHACKELFORD	TX70	417	369983	O	1977
KATHY GAIL	ANDERSON	TX60	001	369999	O	1967
KATHY SUE	REEVES	TX80	389	370030	O	1964
KATIE	MARTIN	TX80	317	370061	O	1986
KATIE SUE	WOOD	TX60	499	012785	O	1988
KATIE WELDER	BEE	TX20	025	370108	O	1980
KATIE WELDER	CALHOUN	TX20	057	370108	ONA	1980
KATIE WELDER NORTH	CALHOUN	TX20	057	008176	O	1982
KATIE'S LUCK	MITCHELL	TX85	335	015563	OA	1996
KATIE'S LUCK	SCURRY	TX85	415	015563	O	1996
KATLACO	EASTLAND	TX70	133	007610	OA	1984
KATLACO-COOK	EASTLAND	TX70	133	009442	OA	1984
KATRINAS	HARDEMAN	TX90	197	006562	OA	1984
KATY	FORT BEND	TX30	157	370123	ONA	1943
KATY	HARRIS	TX30	201	370123	ONA	1943
KATY	WALLER	TX30	473	370123	ONA	1943
KATY EAST	HARRIS	TX30	201	003074	N	1982
KATYCO-GENE	RUSK	TX60	401	015882	O	1997
KATZ	HASKELL	TX70	207	370216	OA	1951
KATZ	KING	TX85	269	370216	OA	1951
KATZ	KNOX	TX90	275	370216	OA	1951
KATZ	STONEWALL	TX70	433	370216	OA	1951
KATZ NORTH	KING	TX85	269	370247	O	1959
KATZ-SLICK	LIVE OAK	TX20	297	370278	N	1959
KAWITT	DE WITT	TX20	123	370557	ONA	1979
KAWITT	KARNES	TX20	255	370557	ONA	1979
KAY	BROWN	TX70	049	370619	OA	1982
KAY	GAINES	TX85	165	370619	OA	1959
KAY	THROCKMORTON	TX70	447	370619	OA	1983
KAY CREEK	VICTORIA	TX20	469	370650	ONA	1968
KAY KIMBELL	COOKE	TX90	097	370681	OA	1954
KAYE	WILSON	TX10	493	370712	OA	1956
KAYE EAST	WILSON	TX10	493	010490	OA	1985
KAY-JAN	DIMMIT	TX10	127	370678	OA	1973
KAYLYN	JIM WELLS	TX40	249	370743	N	1978
KAY-LYNN	SHACKELFORD	TX70	417	370696	OA	1978
KA-ZE-SA	SCHLEICHER	TX75	413	368091	ONA	1980
K-B	SHACKELFORD	TX70	417	367736	O	1958
K-C	WHARTON	TX30	481	367760	ONA	1976
K-D	WILBARGER	TX90	487	367798	O	1955
KDC	THROCKMORTON	TX70	447	007611	N	1982
KDE	SHACKELFORD	TX70	417	014976	N	1994
KEECHI - HAMILL	LEON	TX50	289	001392	N	1980
KEECHI CREEK	PALO PINTO	TX70	363	371131	ON	1961
KEECHI CREEK UPPER	LEON	TX50	289	015950	O	1996
KEELER-WIMBERLY	FISHER	TX70	151	371224	OA	1952
KEELER-WIMBERLY NORTH	FISHER	TX70	151	371255	ONA	1966
KEEMAC	JIM WELLS	TX40	249	371348	N	1956
KEEP IT	CONCHO	TX75	095	015741	O	1996
KEERAN	VICTORIA	TX20	469	371720	ONA	1932
KEERAN EAST	VICTORIA	TX20	469	371751	ONA	1956
KEERAN SE	VICTORIA	TX20	469	371813	ONA	1958
KEES	PALO PINTO	TX70	363	007235	OA	1997
KEETER	THROCKMORTON	TX70	447	371875	ON	1946
KEETER LAKE	THROCKMORTON	TX70	447	006563	OA	1984
KEETER RANCH	THROCKMORTON	TX70	447	008785	OA	1985
KEITH	GRIMES	TX30	185	372154	ONA	1981
KEITH	JACK	TX90	237	372154	N	1978
KEITH	JASPER	TX30	241	372154	ON	1956
KEITH	LEON	TX50	289	372154	O	1956
KEITH	SHACKELFORD	TX70	417	372154	OA	1983
KELEWAP	JACKSON	TX20	239	015299	N	1994
KELKERY	EASTLAND	TX70	133	010491	N	1985
KELLEHER	LAVACA	TX20	285	011985	N	1987
KELLER RIDGE	DICKENS	TX85	125	010951	O	1986
KELLER RIDGE SOUTH	DICKENS	TX85	125	014559	O	1993
KELLERS BAY	CALHOUN	TX20	057	372526	ON	1954
KELLERS BAY EAST	CALHOUN	TX20	057	372557	N	1957
KELLERS BAY NORTH	CALHOUN	TX20	057	372588	N	1963
KELLERS CREEK	CALHOUN	TX20	057	372619	N	1970
KELLERS CREEK	JACKSON	TX20	239	372619	N	1970
KELLERS CREEK EAST	CALHOUN	TX20	057	372623	N	1973
KELLERS CREEK SOUTH	CALHOUN	TX20	057	372650	ONA	1971
KELLEY	EDWARDS	TX10	137	372712	N	1990
KELLEY C	SHACKELFORD	TX70	417	001399	N	1979
KELLEY POOL	FRIO	TX10	163	372724	O	1976
KELLN	LIPSCOMB	TX95	295	372774	ONA	1958
KELLY	GOLIAD	TX20	175	372805	N	1982
KELLY	KLEBERG	TX40	273	372805	N	1979
KELLY	OCHILTREE	TX95	357	372805	OA	1985
KELLY	ORANGE	TX30	361	372805	O	1983
KELLY	SCURRY	TX85	415	372805	O	1948
KELLY	STEPHENS	TX70	429	372805	ONA	1977
KELLY LYNNE	WILSON	TX10	493	011773	OA	1987
KELLY RANCH	NUECES	TX40	355	373022	OA	1958
KELLY RANCH	STARR	TX40	427	373022	O	1958
KELLY RANCH WEST	NUECES	TX40	355	373053	O	1963
KELLY-SNYDER	SCURRY	TX85	415	373084	OA	1948
KELLY-SNYDER EAST	SCURRY	TX85	415	373115	O	1961
KELLY-SNYDER SE	SCURRY	TX85	415	373146	O	1954
KELLY-SNYDER SOUTH	SCURRY	TX85	415	373177	O	1955
KELLY-STEPHENS	MIDLAND	TX80	329	011172	OA	1987
KELLYVILLE	MARION	TX60	315	373239	OA	1987
KELSAY	PARKER	TX70	367	006917	OA	1984
KELSEY	BROOKS	TX40	047	373394	ONA	1938
KELSEY	JIM HOGG	TX40	247	373394	ONA	1938
KELSEY	STARR	TX40	427	373394	ONA	1938
KELSEY DEEP	BROOKS	TX40	047	373425	ONA	1944
KELSEY DEEP	JIM HOGG	TX40	247	373425	ONA	1944
KELSEY DEEP	STARR	TX40	427	373425	ONA	1944
KELSEY DEEP NE	BROOKS	TX40	047	008177	O	1980
KELSEY DEEP NORTH	BROOKS	TX40	047	373456	O	1968
KELSEY DEEP NW	JIM HOGG	TX40	247	008178	ON	1981
KELSEY DEEP SW	JIM HOGG	TX40	247	008179	N	1980
KELSEY DEEP WEST	JIM HOGG	TX40	247	008180	N	1980
KELSEY EAST	HIDALGO	TX40	215	373487	N	1959
KELSEY SE	BROOKS	TX40	047	373518	N	1945
KELSEY SE	STARR	TX40	427	373518	N	1945
KELSEY SOUTH	BROOKS	TX40	047	373549	ONA	1938
KELSEY SOUTH	JIM HOGG	TX40	247	373549	ON	1938
KELSEY SOUTH	STARR	TX40	427	373549	ONA	1938
KELSEY-BASS-DEEP	BROOKS	TX40	047	373398	N	1949
KELTON	THROCKMORTON	TX70	447	373580	OA	1957
KELTON NORTH	WHEELER	TX95	483	011986	ONA	1988
KELTON NW	WHEELER	TX95	483	000320	N	1980
KELTON WEST	WHEELER	TX95	483	007897	N	1982
KEM	WILBARGER	TX90	487	009443	OA	1984
KEMAH	GALVESTON	TX30	167	003667	N	1999
KEMLETZ	CRANE	TX80	103	373611	O	1963
KEMP	COLEMAN	TX70	083	373735	ONA	1976
KEMP	FISHER	TX70	151	373735	OA	1965
KEMP	KAUFMAN	TX50	257	373735	N	1980
KEMP DENSON	MONTAGUE	TX90	337	003765	OA	1998
KEMPER	LAVACA	TX20	285	373766	N	1975
KEMPER EAST	LAVACA	TX20	285	001400	N	1979
KEMPNER	WICHITA	TX90	485	373797	OA	1947
KEMPNER WEST	WICHITA	TX90	485	373828	OA	1952
KEMPTON	STONEWALL	TX70	433	373859	O	1958
KEN	KIMBLE	TX75	267	373890	ONA	1950
KEN	SUTTON	TX75	435	373890	ONA	1950
KEN CAMPBELL	COLEMAN	TX70	083	010493	ON	1986
KEN DANDY	EASTLAND	TX70	133	011458	OA	1987
KEN REGAN	REEVES	TX80	389	373921	OA	1954
KEN ROSE	SHACKELFORD	TX70	417	010781	N	1986
KENAN	PALO PINTO	TX70	363	374045	N	1960
KENBERG	TAYLOR	TX70	441	374076	O	1952
KENDALL	LIVE OAK	TX20	297	374107	N	1983
KENDALL	YOUNG	TX90	503	374107	ONA	1946
KENDALL NORTH	YOUNG	TX90	503	374138	OA	1960
KENDLETON	FORT BEND	TX30	157	374231	N	1983
KENDLETON SE	WHARTON	TX30	481	008181	N	1981
KENDRICK	NACOGDOCHES	TX60	347	374262	N	1980
KENDRICK	RUNNELS	TX75	399	374262	ONA	1955
KENEDY	KARNES	TX20	255	374486	ONA	1981
KENEDY CENTRAL	KARNES	TX20	255	013239	N	1989
KENEDY EAST	KARNES	TX20	255	374489	ONA	1979
KENEDY SW	KARNES	TX20	255	374492	N	1969
KENG	LEE	TX30	287	010782	OA	1986
KENKER	TOM GREEN	TX75	451	374541	OA	1964
KENKER SOUTH	TOM GREEN	TX75	451	374572	O	1965
KENKIRK	WISE	TX90	497	374603	ONA	1956
KENKIRK SE	WISE	TX90	497	374634	N	1965
KENKIRK SW	WISE	TX90	497	374665	N	1964
KENLAW	CROCKETT	TX75	105	011774	N	1979
KENLON	JACKSON	TX20	239	012447	N	1988
KENNARD	STARR	TX40	427	374758	ONA	1947
KENNARD-MOORE	GONZALES	TX10	177	006918	N	1984
KENNEDY	JACK	TX90	237	374789	ONA	1984
KENNEDY	MONTAGUE	TX90	337	374789	OA	1948
KENNEDY HEIRS	KENEDY	TX40	261	009262	N	1985
KENNEDY-FAULKNER	REEVES	TX80	389	374820	ONA	1968
KENNEDY-FAULKNER SOUTH	REEVES	TX80	389	374851	ONA	1970
KENNEMER	TOM GREEN	TX75	451	374944	O	1953
KENNEMER EAST	TOM GREEN	TX75	451	374975	OA	1965
KENNEMER WEST	TOM GREEN	TX75	451	375006	O	1964
KENNETH REISS	POLK	TX30	373	014112	O	1991
KENNITH	HANSFORD	TX95	195	007218	N	1998
KEN-RICH	JACK	TX90	237	373952	ONA	1955
KEN-RICH	YOUNG	TX90	503	373952	OA	1956
KEN-RICH SOUTH	JACK	TX90	237	373983	OA	1965
KENS	GUADALUPE	TX10	187	375254	OA	1957
KENT	TOM GREEN	TX75	451	375285	ONA	1956
KENT NORTH	TOM GREEN	TX75	451	375362	N	1977
KENTUCKY MOTT	VICTORIA	TX20	469	375657	ONA	1958
KENWOOD	LEON	TX50	289	375676	N	1994
KERENS	NAVARRO	TX50	349	376091	ON	1996
KERENS SOUTH	NAVARRO	TX50	349	376122	ONA	1952
KERI KIM	PARKER	TX70	367	010494	OA	1985
KERLICK	GOLIAD	TX20	175	376154	N	1974
KERLYN-LOVING	YOUNG	TX90	503	376184	OA	1940
KERMIT	WINKLER	TX80	495	376215	ONA	1928
KERMIT SE	WINKLER	TX80	495	376246	OA	1957
KERMIT SOUTH	WINKLER	TX80	495	376277	ONA	1956
KERR	BEE	TX20	025	376525	N	1955
KERRICK	DALLAM	TX95	111	376556	N	1954
KERRY	STEPHENS	TX70	429	006129	ON	1985
KESELING	DE WITT	TX20	123	376618	ON	1973
KESELING NORTH	DE WITT	TX20	123	001401	N	1980
KESSLER	PALO PINTO	TX70	363	001402	N	1981
KESSLER	PARKER	TX70	367	001402	N	1981
KESTREL	THROCKMORTON	TX70	447	015968	O	
KETCHUM MOUNTAIN	IRION	TX75	235	376649	ONA	1955
KEVIN	JACK	TX90	237	376962	ONA	1977
KEVIN	PALO PINTO	TX70	363	376962	ONA	1977
KEVIN NE	PALO PINTO	TX70	363	010495	OA	1985
KEY	ARCHER	TX90	009	376928	OA	1981
KEY	DAWSON	TX85	115	376928	OA	1959
KEY	GOLIAD	TX20	175	376928	N	1957
KEY	HEMPHILL	TX95	211	376928	N	1981
KEY	SHACKELFORD	TX70	417	376928	N	1981

Field Name	County Name	State Sub	Co Code	Field Code	Field Type	Disc Year
KEY	WHEELER	TX95	483	376928	N	1981
KEY NORTH	DAWSON	TX85	115	376959	OA	1960
KEY SOUTH	DAWSON	TX85	115	011174	O	1986
KEY WEST	DAWSON	TX85	115	376990	ONA	1982
KEY WEST	WHEELER	TX95	483	376990	N	1987
KEYE	TAYLOR	TX70	441	003077	N	1982
KEYS FIRST	HARDEMAN	TX90	197	003769	OA	1998
KEYSTONE	WINKLER	TX80	495	377362	ONA	1935
KEYSTONE SE	WINKLER	TX80	495	377610	OA	1968
KEYSTONE SOUTH	WINKLER	TX80	495	377641	OA	1948
KEYSTONE SW	WINKLER	TX80	495	001403	OA	1981
KHAN	WILSON	TX10	493	014977	N	1993
KIBBE	DUVAL	TX40	131	001406	OA	1980
KICKAPOO	ARCHER	TX90	009	378099	OA	1954
KICKAPOO CREEK	CONCHO	TX75	095	001407	OA	1982
KICKAPOO CREEK	HOOD	TX70	221	001407	N	1980
KICKAPOO CREEK	PARKER	TX70	367	001407	N	1980
KICKENDAHL	GOLIAD	TX20	175	014775	N	1993
KIDD	BEE	TX20	025	378223	N	1978
KIDD	COOKE	TX90	097	378223	OA	1953
KIDD	PARKER	TX70	367	378223	N	1979
KIEFER RANCH	ZAVALA	TX10	507	013240	N	1988
KIEFER WEST	ZAVALA	TX10	507	378293	N	1978
KIEL	WILBARGER	TX90	487	378316	OA	1952
KIERAN	HARDEMAN	TX90	197	012996	O	1988
KIGHT	STEPHENS	TX70	429	008183	N	1984
KIKER	FISHER	TX70	151	014454	O	1992
KILCREASE	MONTAGUE	TX90	337	378378	O	1964
KILDARE	CASS	TX60	067	378409	ONA	1942
KILDARE	MARION	TX60	315	378409	ONA	1942
KILGORE NORTH	GREGG	TX60	183	014776	O	1993
KILGORE SOUTH	RUSK	TX60	401	005572	N	1983
KILGORE SW	RUSK	TX60	401	006496	ONA	1984
KILLAM	WEBB	TX40	479	378564	ONA	1957
KILLAM NORTH	WEBB	TX40	479	378595	O	1948
KILLEBREW	ROBERTS	TX95	393	378626	N	1954
KILLGORE RANCH	MOORE	TX95	341	378666	N	1974
KILLIBREW	ROBERTS	TX95	393	000321	N	1979
KIM	SCHLEICHER	TX75	413	003997	OA	1982
KIM FLOWERS	ROBERTS	TX95	393	012206	N	1987
KIM FLOWERS SOUTH	ROBERTS	TX95	393	013491	N	1989
KIMBELL	COOKE	TX90	097	378812	OA	1952
KIMBELL	KIMBLE	TX75	267	378812	N	1963
KIMBELL-DIAMOND	HARDEMAN	TX90	197	378843	O	1963
KIMBELL-SIMS	COOKE	TX90	097	378874	OA	1949
KIMBERLEE ELAINE	SHACKELFORD	TX70	417	015969	O	1994
KIMBERLIN	MIDLAND	TX80	329	378905	OA	1983
KIMBERLIN	PECOS	TX80	371	378905	O	1968
KIMBERLIN RANCH	GRAYSON	TX90	181	378917	OA	1975
KIMBERLIN RANCH	PALO PINTO	TX70	363	378917	ONA	1985
KIMBLE	KIMBLE	TX75	267	378920	N	1963
KIMBRO	TRAVIS	TX10	453	378936	OA	1935
KINABREW	HENDERSON	TX50	213	011175	OA	1986
KIN-ADA	HARDIN	TX30	199	378998	ON	1958
KIN-ADA WEST	HARDIN	TX30	199	379029	N	1970
KINCAID	TAYLOR	TX70	441	379060	O	1946
KINCAID	UVALDE	TX10	463	379060	N	1950
KINCAID-WINN	MAVERICK	TX10	323	379184	N	1971
KINCY	GRAYSON	TX90	181	008123	OA	1997
KINDER	CLAY	TX90	077	379215	OA	1939
KINDER	JACK	TX90	237	379215	ONA	1951
KINDER NORTH	JACK	TX90	237	006565	ONA	1985
KING	LIPSCOMB	TX95	295	379308	N	1967
KING	RUNNELS	TX75	399	379308	OA	1982
KING	THROCKMORTON	TX70	447	379308	O	1951
KING	WILBARGER	TX90	487	379308	O	1939
KING EDWARD	CULBERSON	TX80	109	379416	N	1977
KING EDWARD	REEVES	TX80	389	379416	N	1977
KING K	LIPSCOMB	TX95	295	011176	N	1985
KING LAKE	ECTOR	TX80	135	005506	OA	1988
KING MOUNTAIN	UPTON	TX75	461	379432	ONA	1955
KING MOUNTAIN EAST	UPTON	TX75	461	379463	O	1965
KING MOUNTAIN NORTH	UPTON	TX75	461	379494	ONA	1969
KING MOUNTAIN SE	UPTON	TX75	461	011177	O	1986
KING MOUNTAIN SOUTH	UPTON	TX75	461	379525	ONA	1963
KING NORTH	WILBARGER	TX90	487	379556	OA	1953
KING RANCH WEST	WILLACY	TX40	489	379587	OA	1970
KINGDOM	HOCKLEY	TX85	219	379711	OA	1970
KINGDOM	TERRY	TX85	445	379711	OA	1970
KINGDOM SOUTH	TERRY	TX85	445	011178	OA	1987
KINGS CREEK	THROCKMORTON	TX70	447	001411	OA	1980
KINGS INN	KLEBERG	TX40	273	380062	N	1977
KINGS KID	FAYETTE	TX30	149	008187	N	1981
KINGSBURY	EASTLAND	TX70	133	380114	OA	1980
KINGSBURY	GUADALUPE	TX10	187	380114	OA	1954
KINGSBURY EAST	GUADALUPE	TX10	187	007124	OA	1982
KINGSBURY SOUTH	GUADALUPE	TX10	187	380176	OA	1956
KINGSBURY WEST	GUADALUPE	TX10	187	011987	OA	1985
KINGSLEY	IRION	TX75	235	380207	OA	1951
KINGSVILLE	KLEBERG	TX40	273	380331	ONA	1913
KINGSVILLE EAST	KLEBERG	TX40	273	380362	ON	1952
KINGSVILLE NORTH	KLEBERG	TX40	273	380366	N	1975
KINGSVILLE SE	KLEBERG	TX40	273	006649	N	1984
KINGSVILLE SOUTH	KLEBERG	TX40	273	380372	N	1974
KING-TINDALL	EASTLAND	TX70	133	011461	OA	1987
KING-WILSON	ARCHER	TX90	009	379680	OA	1948
KINKEL	STERLING	TX80	431	380393	O	1959
KINKLER	LAVACA	TX20	285	380424	ON	1969
KINNEBREW	EASTLAND	TX70	133	380517	N	1942
KINSEY	FISHER	TX70	151	003996	OA	1983
KIOWA	COLEMAN	TX70	083	380855	N	1977
KIOWA CREEK	LIPSCOMB	TX95	295	380858	ONA	1960
KIOWA CREEK	OCHILTREE	TX95	357	380858	ONA	1960
KIOWA CREEK EAST	LIPSCOMB	TX95	295	009034	N	1979
KIOWA CREEK NE	LIPSCOMB	TX95	295	380889	ONA	1964
KIOWA CREEK NORTH	LIPSCOMB	TX95	295	380920	ONA	1979
KIOWA CREEK SOUTH	LIPSCOMB	TX95	295	380925	N	1979
KIOWA PEAK	STONEWALL	TX70	433	380982	OA	1950
KIOWA PEAK NW	STONEWALL	TX70	433	381013	OA	1961
KIOWA PEAK SE	STONEWALL	TX70	433	381044	O	1965
KIPI	STEPHENS	TX70	429	013142	OA	1988
KIPPY	MCMULLEN	TX10	311	011989	N	1985
KIRBY	LIBERTY	TX30	291	381292	OA	1943
KIRBY	TAYLOR	TX70	441	381292	ONA	1992
KIRBY EAST	TAYLOR	TX70	441	001412	OA	1979
KIRBY SW	TAYLOR	TX70	441	381447	N	1970
KIRBYVILLE	JASPER	TX30	241	381478	ONA	1955
KIRK	COMANCHE	TX70	093	381509	OA	1948
KIRK	EASTLAND	TX70	133	381509	OA	1948
KIRK	HUTCHINSON	TX95	233	381509	N	1992
KIRK EAST	COMANCHE	TX70	093	381540	O	1950
KIRKHAM	RUNNELS	TX75	399	381571	OA	1961
KIRKLAND	CHILDRESS	TX95	075	381602	OA	1961
KIRKLAND SOUTH	CHILDRESS	TX95	075	015709	O	1996
KIRKPATRICK	GARZA	TX85	169	381695	OA	1961
KIRKPATRICK SOUTH	GARZA	TX85	169	010953	OA	1986
KIRSTEN	WHEELER	TX95	483	015929	N	1994
KIRVIN	FREESTONE	TX50	161	381819	N	1952
KIRVIN NE	FREESTONE	TX50	161	381824	N	1976
KIRVIN SOUTH	FREESTONE	TX50	161	015799	N	1994
KI-SIM	CONCHO	TX75	095	014350	O	1991
KISINGER	BAYLOR	TX90	023	381837	OA	1979
KISSELL	TAYLOR	TX70	441	382005	OA	1958
KIT	THROCKMORTON	TX70	447	382036	O	1965
KITCHEN CREEK	MARION	TX60	315	004425	N	1983
KITE	CRANE	TX80	103	382067	OA	1962
KITSIE	PECOS	TX80	371	004242	N	1983
KITTELL	HOUSTON	TX60	225	014031	O	1991
KITTIE	LIVE OAK	TX20	297	382098	O	1943
KITTIE BURNS	LIVE OAK	TX20	297	382129	N	1947
KITTIE WEST	LIVE OAK	TX20	297	382160	ONA	1958
KITTRELL	HOUSTON	TX60	225	382191	OA	1991
KITTSIE	DIMMIT	TX10	127	006820	OA	1984
KITTY BURNS	LIVE OAK	TX20	297	010109	OA	1989
KITTY BURNS NORTH	LIVE OAK	TX20	297	014352	N	1992
KITTY HAWK	STARR	TX40	427	012557	ONA	1988
KIVA	MARTIN	TX80	317	382253	OA	1970
K-JACK	HOWARD	TX80	227	014453	O	1992
KJB	HOWARD	TX80	227	013885	OA	1990
K-K	COOKE	TX90	097	367860	OA	1955
KLATT	SCHLEICHER	TX75	413	382455	ON	1970
KLEBERG TOWN	KLEBERG	TX40	273	382517	N	1965
KLEINER	EASTLAND	TX70	133	382548	ONA	1948
KLEMENTS	COOKE	TX90	097	382610	O	1959
KLENK	CONCHO	TX75	095	382734	OA	1989
KLIPPING	GLASSCOCK	TX80	173	007825	O	1996
KLMN	SHACKELFORD	TX70	417	006131	OA	1983
KLOTZMAN	WILSON	TX10	493	002138	OA	1981
KLUMP	HIDALGO	TX40	215	383137	N	1953
K-M-A	ARCHER	TX90	009	367953	O	1931
K-M-A	WICHITA	TX90	485	367953	OA	1931
K-M-A	WILBARGER	TX90	487	367953	O	1931
KNEBLES	BAYLOR	TX90	023	003998	O	1982
KNICKERBOCKER	TOM GREEN	TX75	451	383362	ONA	1952
KNIGHT	EASTLAND	TX70	133	383393	N	1953
KNIGHT	STEPHENS	TX70	429	383393	N	1984
KNIGHT	YOUNG	TX90	503	383393	OA	1938
KNIGHT & MILLER	DAWSON	TX85	115	383408	OA	1972
KNIGHTSBRIDGE	SHACKELFORD	TX70	417	011179	O	1987
KNOB HILL	YOUNG	TX90	503	383455	O	1962
KNOB HILL EAST	YOUNG	TX90	503	383486	OA	1963
KNOBLOCH	YOUNG	TX90	503	016319	N	1997
KNOBLOCH-POLAND	YOUNG	TX90	503	007216	N	1997
KNOLLE	JIM WELLS	TX40	249	383734	ON	1926
KNOLLE	NUECES	TX40	355	383734	ON	1926
KNOLLE NORTH	NUECES	TX40	355	383765	O	1957
KNOLLE SE	NUECES	TX40	355	383796	O	1966
KNOTT	HOWARD	TX80	227	383889	OA	1957
KNOTT CEMETARY	HOWARD	TX80	227	001504	OA	1980
KNOTT CEMETARY	MARTIN	TX80	317	001504	OA	1980
KNOTT SE	HOWARD	TX80	227	010955	O	1986
KNOTT SW	HOWARD	TX80	227	383920	OA	1967
KNOTT WEST	HOWARD	TX80	227	383928	OA	1974
KNOX	LIVE OAK	TX20	297	384106	N	1959
KNOX	YOUNG	TX90	503	384106	ONA	1942
KNOX CITY	KNOX	TX90	275	384199	O	1946
KNOX CITY EAST	KNOX	TX90	275	384230	O	1952
KNOX CITY NE	KNOX	TX90	275	003772	O	1998
KNOX CITY NORTH	KNOX	TX90	275	384261	OA	1950
KNOX CITY NW	KNOX	TX90	275	384292	OA	1957
KNOX CITY WEST	KNOX	TX90	275	384323	OA	1953
KNOX NORTH	YOUNG	TX90	503	384385	ONA	1936
KNOX RANCH	COLEMAN	TX70	083	008536	N	1983
KNOX SE	YOUNG	TX90	503	384416	OA	1966
KNOX SOUTH	YOUNG	TX90	503	007125	OA	1982
KNOX-BRADY	YOUNG	TX90	503	384137	O	1954
KNOX-CHACE-JEFFERY	YOUNG	TX90	503	384168	ONA	1952
KNOX-MUDGE	YOUNG	TX90	503	384354	O	1954
K-O-B	HASKELL	TX70	207	368015	O	1956
KODYTEK	FORT BEND	TX30	157	000683	N	1978
KOENIG	DE WITT	TX20	123	384943	N	1954
KOENIG NORTH	DE WITT	TX20	123	385005	N	1961
KOENIG WEST	DE WITT	TX20	123	013241	N	1989
KOERTH	LAVACA	TX20	285	385036	N	1963
KOESTER	YOUNG	TX90	503	385067	O	1965
KOGER	RUNNELS	TX75	399	006566	O	1983
KOHLER	DUVAL	TX40	131	385160	ONA	1926
KOHLER	GOLIAD	TX20	175	385160	N	1979
KOHLER DEEP	DUVAL	TX40	131	385191	ONA	1936
KOHLER NE	DUVAL	TX40	131	385222	ONA	1977
KOHLER NORTH	DUVAL	TX40	131	385253	N	1958
KOICHI	ERATH	TX70	143	000261	N	1979
KOKOMA EAST	EASTLAND	TX70	133	014777	N	1993
KOKOMO	STONEWALL	TX70	433	385284	OA	1994
KOLA	CLAY	TX90	077	385315	O	1953
KOLLE	VICTORIA	TX20	469	385439	N	1963
KOLLSMAN	NOLAN	TX70	353	385470	O	1963
KOLLSMAN SOUTH	NOLAN	TX70	353	385501	OA	1967
KOMAREK	WICHITA	TX90	485	385687	O	1952
KONOHASSETT	STERLING	TX80	431	385966	O	1962
KOONSMAN	BORDEN	TX85	033	386059	OA	1957
KOONSMAN	GARZA	TX85	169	386059	OA	1957
KOONSMAN EAST	BORDEN	TX85	033	386090	O	1961
KOONSMAN NE	GARZA	TX85	169	386121	OA	1964

Field Name	County Name	State Sub	Co Code	Field Code	Field Type	Disc Year
KOONTZ	VICTORIA	TX20	469	386152	ONA	1944
KOONTZ NE	VICTORIA	TX20	469	386183	ONA	1966
KOONTZ NORTH	VICTORIA	TX20	469	386214	ON	1959
KOONTZ-LEA-TREES	PECOS	TX80	371	003870	ONA	1984
KOOP	JACKSON	TX20	239	386229	N	1977
KOOP BEND	JACKSON	TX20	239	001506	N	1978
KOOP BEND NORTH	JACKSON	TX20	239	006919	N	1984
KOOPMAN	JIM WELLS	TX40	249	386245	ONA	1942
KOOPMAN WEST	DUVAL	TX40	131	386261	ON	1975
KOPECKY	COLORADO	TX30	089	386192	N	1975
KORAH	SHACKELFORD	TX70	417	008705	OA	1984
KORMAN	HOWARD	TX80	227	009263	OA	1985
KORN	PECOS	TX80	371	386369	ON	1963
KORNEGAY	RUNNELS	TX75	399	000685	OA	1979
KOSSE	LIMESTONE	TX50	293	386400	O	1922
KOSSE NORTH	LIMESTONE	TX50	293	386408	N	1976
KOSSE SE	LIMESTONE	TX50	293	001507	N	1980
KOTHMANN RANCH	KIMBLE	TX75	267	007898	N	1980
KOVAR	BASTROP	TX10	021	002140	OA	1980
KPRICO	STEPHENS	TX70	429	006567	N	1984
KR\BOA	KLEBERG	TX40	273	002712	N	1998
KRAMBERGER	JACK	TX90	237	386912	ONA	1971
KRAMER	PALO PINTO	TX70	363	014978	N	1994
KRAUS	ORANGE	TX30	361	387129	ONA	1990
KRAUSE	FORT BEND	TX30	157	387222	N	1963
KRB/ZUNI-NC	KLEBERG	TX40	273	015900	N	1996
KREIS	DUVAL	TX40	131	387253	ONA	1940
KREIS NORTH	DUVAL	TX40	131	387284	O	1955
KRISTEN	YOAKUM	TX85	501	014249	O	1992
KRISTEN A	KING	TX85	269	014561	O	1993
KRISTI	STARR	TX40	427	011776	N	1987
KRISTY	EASTLAND	TX70	133	007899	O	1982
KROC	COLEMAN	TX70	083	387811	OA	1953
KROHN	WICHITA	TX90	485	387873	O	1953
KROOKED CLIFF	SHACKELFORD	TX70	417	015539	O	1996
KROOKED RIVER	THROCKMORTON	TX70	447	015729	N	1995
KROOKED RIVER NORTH	HASKELL	TX70	207	014979	O	1994
KROOKED RIVER SOUTH	SHACKELFORD	TX70	417	015202	O	1994
KROOKED RIVER WEST	HASKELL	TX70	207	015541	O	1995
KRUEGER	COLORADO	TX30	089	387997	N	1971
KSI	SHACKELFORD	TX70	417	008706	OA	1984
KU PEAK	STONEWALL	TX70	433	013390	OA	1989
KUBECKA	LAVACA	TX20	285	008538	N	1984
KUBELA	WHARTON	TX30	481	388230	ONA	1936
KUBELA SE	WHARTON	TX30	481	388242	N	1975
KUBELKA	LEON	TX50	289	008707	N	1984
KUBENKA	JACKSON	TX20	239	388251	N	1977
KUESTER	DE WITT	TX20	123	388336	ONA	1983
KUESTER	VICTORIA	TX20	469	388336	ONA	1983
KUHLMAN	HARRIS	TX30	201	388385	OA	1948
KUHLMAN	MONTGOMERY	TX30	339	388385	OA	1948
KUHLMAN EAST	HARRIS	TX30	201	388416	O	1953
KULAWIK	DE WITT	TX20	123	010499	N	1985
KULCAK	WHARTON	TX30	481	388447	ON	1950
KULCAK SOUTH	WHARTON	TX30	481	388478	N	1964
KUNKEL	YOUNG	TX90	503	388633	OA	1971
KUNKEL-HICKMAN	ARCHER	TX90	009	012997	O	1988
KUPER	RUNNELS	TX75	399	388664	OA	1964
KURLAND BOW TYE	SCHLEICHER	TX75	413	013493	OA	1989
KURLAND BOW TYE	TOM GREEN	TX75	451	013493	OA	1989
KURT W BOLEY	TOM GREEN	TX75	451	010500	O	1985
KURTEN	BRAZOS	TX30	041	388709	OA	1976
KURTEN	MADISON	TX30	313	388709	OA	1976
KURTEN	ROBERTSON	TX50	395	388709	OA	1976
KURTEN NW	BRAZOS	TX30	041	000687	OA	1981
KURTH-BYARS	ANGELINA	TX60	005	388757	O	1952
KURTZ	LAVACA	TX20	285	001512	N	1965
KUYPERS	NUECES	TX40	355	389129	OA	1969
KUZELL	PARKER	TX70	367	389143	N	1979
KWAN-MOR	CALLAHAN	TX70	059	009264	OA	1985
KWANRUEDEE	YOUNG	TX90	503	008708	OA	1984
KYLE	HARDEMAN	TX90	197	389401	OA	1982
KYLE	VICTORIA	TX20	469	389401	N	1958
KYLE & TAPP	HARDEMAN	TX90	197	001514	OA	1979
KYOTE	ATASCOSA	TX10	013	389432	OA	1951
KYOTE	FRIO	TX10	163	389432	OA	1951
KYZAR	BROWN	TX70	049	014250	O	1992
L & F	SHACKELFORD	TX70	417	013613	OA	1990
L & H	EASTLAND	TX70	133	010502	N	1985
L & T	COOKE	TX90	097	390123	OA	1968
L 7 H	BROWN	TX70	049	006569	N	1984
L A K	WHARTON	TX30	481	000688	N	1980
L B C	PARKER	TX70	367	390137	N	1976
L B L	COLEMAN	TX70	083	005513	N	1983
L B WHITE	NOLAN	TX70	353	390141	O	1975
L C CLEVINGER	STEPHENS	TX70	429	001515	ONA	1980
L C G	HARRISON	TX60	203	390148	ONA	1983
L C YOUNG	THROCKMORTON	TX70	447	001516	OA	1980
L D L	PALO PINTO	TX70	363	390151	N	1977
L E D	NOLAN	TX70	353	390154	O	1971
L E T	BROWN	TX70	049	006497	OA	1984
L G COOK	SHACKELFORD	TX70	417	014980	N	1994
L G COOK NORTH	SHACKELFORD	TX70	417	016321	N	1995
L H A	YOUNG	TX90	503	390247	ON	1957
L H MCCREA	STEPHENS	TX70	429	011463	ONA	1987
L J G	JONES	TX70	253	014778	O	1993
L J T	LIBERTY	TX30	291	390257	OA	1975
L M	KNOX	TX90	275	390278	O	1957
L N	PALO PINTO	TX70	363	001517	N	1957
L N D	REEVES	TX80	389	390294	N	1975
L O C	KNOX	TX90	275	390309	OA	1957
L P	WILBARGER	TX90	487	390340	O	1957
L P MOFFETT	DUVAL	TX40	131	006132	O	1983
L RANCH	JACKSON	TX20	239	390371	OA	1962
L RANCH NORTH	JACKSON	TX20	239	390386	ON	1975
L RANCH SOUTH	JACKSON	TX20	239	390402	N	1963
L SQUARED	REFUGIO	TX20	391	013144	N	1987
L T	SHACKELFORD	TX70	417	001518	N	1981
L T BURNS	COLEMAN	TX70	083	390433		
L W G	CONCHO	TX75	095	000714	OA	1980
L W T	JACK	TX90	237	007127	OA	1982
LA	CALLAHAN	TX70	059	001519	OA	1979
LA ALAMEDA	BROOKS	TX40	047	390480	N	1970
LA ANN	WILBARGER	TX90	487	390487	OA	1976
LA BAHIA	GOLIAD	TX20	175	390495	ON	1948
LA BAHIA EAST	GOLIAD	TX20	175	390526	N	1957
LA BAHIA WEST	GOLIAD	TX20	175	390531	N	1975
LA BELLE	JEFFERSON	TX30	245	390650	ONA	1937
LA BELLE NORTH	JEFFERSON	TX30	245	390681	N	1959
LA BELLE SE	JEFFERSON	TX30	245	390712	OA	1966
LA BLANCA	HIDALGO	TX40	215	390743	ON	1936
LA BRISA	STARR	TX40	427	390774	ON	1966
LA CHUSA	MCMULLEN	TX10	311	011180	ON	1988
LA COMA	HIDALGO	TX40	215	390836	N	1959
LA COPITA	STARR	TX40	427	390867	ONA	1948
LA COPITA EAST	STARR	TX40	427	390898	ONA	1971
LA CRUZ	WEBB	TX40	479	390974	N	1972
LA DONNA	SHACKELFORD	TX70	417	001553	OA	1981
LA ENCANTADA	BROOKS	TX40	047	391022	N	1961
LA ENCANTADA EAST	BROOKS	TX40	047	391053	N	1965
LA ESCALERA	PECOS	TX80	371	014849	O	1994
LA ESPERANZO	WEBB	TX40	479	391066	N	1977
LA FE	JIM HOGG	TX40	247	008539	ONA	1984
LA GLORIA	BROOKS	TX40	047	391115	ONA	1939
LA GLORIA	JIM WELLS	TX40	249	391115	ONA	1939
LA GLORIA EAST	BROOKS	TX40	047	391146	ON	1947
LA GLORIA EAST	JIM WELLS	TX40	249	391146	OA	1947
LA GLORIA NORTH	BROOKS	TX40	047	391177	ONA	1955
LA GLORIA NORTH	JIM WELLS	TX40	249	391177	ONA	1955
LA GLORIA SOUTH	BROOKS	TX40	047	391208	ONA	1945
LA GLORIA SOUTH	JIM WELLS	TX40	249	391208	ONA	1945
LA GORCE	TAYLOR	TX70	441	391301	O	1958
LA GROVE	REFUGIO	TX20	391	391394	ON	1965
LA GRULLA	STARR	TX40	427	016172	N	1996
LA GRULLA DEEP	STARR	TX40	427	016173	N	1995
LA GRULLA NW	STARR	TX40	427	391425	N	1964
LA HUERTA	DUVAL	TX40	131	391487	ONA	1957
LA HUERTA NW	DUVAL	TX40	131	391518	ONA	1962
LA HUERTA SOUTH	DUVAL	TX40	131	391549	N	1962
LA HUERTA WEST	DUVAL	TX40	131	391580	ONA	1962
LA JARA	HIDALGO	TX40	215	391611	N	1954
LA JOLLA RANCH EAST	MCMULLEN	TX10	311	007128	N	1983
LA JOLLA RANCH WEST	MCMULLEN	TX10	311	011990	N	1984
LA JUANA	DUVAL	TX40	131	391642	O	1954
LA MANGANA	WEBB	TX40	479	001521	N	1979
LA MANTIA	UVALDE	TX10	463	002967	OA	1979
LA MANTIA	ZAVALA	TX10	507	002967	OA	1979
LA MESA	WEBB	TX40	479	391673	N	1968
LA MESTENA	BROOKS	TX40	047	391704	N	1961
LA MOCA RANCH	WEBB	TX40	479	391748	N	1976
LA MUJER	JIM HOGG	TX40	247	008194	N	1982
LA NANA BAYOU	NACOGDOCHES	TX60	347	009265	N	1985
LA NEIL	HASKELL	TX70	207	001522	OA	1980
LA PALOMA	FISHER	TX70	151	391766	OA	1965
LA PARA	LIVE OAK	TX20	297	391821	N	1977
LA PARA	REFUGIO	TX20	391	391821	N	1979
LA PARITA	ATASCOSA	TX10	013	391828	OA	1950
LA PERLA	ZAPATA	TX40	505	391859	N	1958
LA PERLA RANCH	WEBB	TX40	479	391872	N	1976
LA PERLA RANCH	ZAPATA	TX40	505	391872	N	1976
LA PERLA RANCH EAST	ZAPATA	TX40	505	000123	N	1979
LA PRYOR CASTLE	ZAVALA	TX10	507	009266	N	1985
LA PRYOR EAST	ZAVALA	TX10	507	002142	N	1979
LA PRYOR SE	ZAVALA	TX10	507	002143	N	1977
LA QUINTA	NUECES	TX40	355	392076	N	1966
LA QUINTA CHANNEL	SAN PATRICIO	TX40	409	392080	N	1975
LA REFORMA	HIDALGO	TX40	215	392107	ONA	1938
LA REFORMA	STARR	TX40	427	392107	ONA	1938
LA REFORMA DEEP	HIDALGO	TX40	215	004552	N	1997
LA REFORMA EAST	HIDALGO	TX40	215	392111	N	1980
LA REFORMA NE	STARR	TX40	427	392138	O	1954
LA REFORMA NORTH	STARR	TX40	427	392169	ON	1959
LA REFORMA NW	STARR	TX40	427	392180	N	1970
LA REFORMA SOUTH	STARR	TX40	427	392200	N	1939
LA REFORMA SW	STARR	TX40	427	392221	OA	1978
LA REFORMA WEST	STARR	TX40	427	392231	ONA	1985
LA RICA	ZAPATA	TX40	505	392262	N	1989
LA ROSA	REFUGIO	TX20	391	392293	ONA	1938
LA ROSITA	MAVERICK	TX10	323	392427	N	1973
LA ROSITA	WEBB	TX40	479	392427	N	1978
LA RUCIA	HIDALGO	TX40	215	001523	N	1981
LA RUE	HENDERSON	TX50	213	392448	ONA	1945
LA SAL VIEJA	WILLACY	TX40	489	392479	ONA	1947
LA SAL VIEJA EAST	WILLACY	TX40	489	009267	N	1984
LA SALLE	JACKSON	TX20	239	392510	ONA	1943
LA SALLE NE	JACKSON	TX20	239	392541	ON	1993
LA SALLE NORTH	JACKSON	TX20	239	392572	ON	1961
LA SALLE RANCH	CALHOUN	TX20	057	001524	N	1980
LA SALLE WEST	JACKSON	TX20	239	392603	ONA	1952
LA SARA	WILLACY	TX40	489	392634	ONA	1954
LA SARA EAST	WILLACY	TX40	489	392665	ON	1971
LA SARA NE	WILLACY	TX40	489	392696	ONA	1975
LA SARA NORTH	WILLACY	TX40	489	392727	ONA	1966
LA SARA NW	WILLACY	TX40	489	392758	ONA	1963
LA SARA SOUTH	WILLACY	TX40	489	392789	N	1968
LA SEUR	FISHER	TX70	151	015203	O	1994
LA UNION	STARR	TX40	427	392820	ONA	1956
LA VELLA	SAN PATRICIO	TX40	409	392851	ON	1957
LA VENADA	DUVAL	TX40	131	001525	N	1980
LA VERNIA	GUADALUPE	TX10	187	392913	OA	1939
LA VERNIA	WILSON	TX10	493	392913	OA	1939
LA VERNIA WEST	WILSON	TX10	493	014696	O	1993
LA VISTA	GLASSCOCK	TX80	173	003872	OA	1983
LA WARD EAST	JACKSON	TX20	239	392975	OA	1963
LA WARD NE	JACKSON	TX20	239	393006	ONA	1964
LA WARD NORTH	JACKSON	TX20	239	393037	ONA	1941
LA WARD NORTH	REFUGIO	TX20	391	393037	O	1959
LABBE	DUVAL	TX40	131	393068	ONA	1937
LABBE	MCMULLEN	TX10	311	393068	ONA	1937
LABBE SOUTH	DUVAL	TX40	131	393089	N	1979
LABBE WEST	DUVAL	TX40	131	393099	N	1953
LABOR DAY	DE WITT	TX20	123	012999	N	1988
LABUS	KARNES	TX20	255	393161	OA	1961
LAC	LEON	TX50	289	002952	N	1998
LAC	MONTAGUE	TX90	337	006298	OA	1984
LACAFF	ANDREWS	TX80	003	393223	OA	1969

Field Name	County Name	State Sub	Co Code	Field Code	Field Type	Disc Year
LACAFF	MARTIN	TX80	317	393223	OA	1969
LACAL	WILLACY	TX40	489	393254	ON	1965
LACASA	STEPHENS	TX70	429	393270	ONA	1975
LACEY	HEMPHILL	TX95	211	393347	N	1996
LACKLAND GEOTHERMAL	BEXAR	TX10	029	012209	N	1983
LACY	CAMERON	TX40	061	393657	ONA	1947
LACY	HIDALGO	TX40	215	393657	ONA	1947
LACY CREEK	STERLING	TX80	431	393719	OA	1967
LACY DEE	SCURRY	TX85	415	015133	O	1994
LACY-ARMOUR	CLAY	TX90	077	393688	OA	1951
LACYVILLE WEST	NACOGDOCHES	TX60	347	006133	N	1983
LADENBURGER	SHACKELFORD	TX70	417	393905	O	1968
LADY	LIPSCOMB	TX95	295	393998	N	1980
LADY EAST	OFFSHORE-STATE	TX05	990	006134	N	1983
LADY FRITZ	WICHITA	TX90	485	394029	OA	1954
LADY JANE	SHACKELFORD	TX70	417	394060	OA	1968
LADY SHARON	CALDWELL	TX10	055	014251	O	1991
LAEKIN	YOUNG	TX90	503	012558	O	1988
LAEKIN BRITT	YOUNG	TX90	503	013000	O	1988
LA-FE	JIM HOGG	TX40	247	391084	N	1964
LAFITTE	AUSTIN	TX30	015	394277	OA	1979
LAFITTES GOLD	GALVESTON	TX30	167	394308	OA	1973
LAFITTES GOLD	OFFSHORE-STATE	TX05	990	394308	ON	1985
LAGARTO	LIVE OAK	TX20	297	394432	ONA	1975
LAGARTO CREEK	LIVE OAK	TX20	297	009811	N	1979
LAGARTO PASTURE	JIM WELLS	TX40	249	394463	ONA	1962
LAGARTO WEST	LIVE OAK	TX20	297	003080	OA	1982
LAGO	LOVING	TX80	301	007392	N	1990
LAGO DEL OCELOT	WILLACY	TX40	489	014354	N	1992
LAGUEY	YOUNG	TX90	503	001530	OA	1981
LAGUNA	ZAVALA	TX10	507	394525	N	1977
LAGUNA LARGA	KLEBERG	TX40	273	394556	N	1949
LAGUNA LARGA	NUECES	TX40	355	394556	N	1949
LAGUNA MADRE	KENEDY	TX40	261	394587	N	1954
LAHEY	TERRY	TX85	445	011992	OA	1986
LAHINCH	DUVAL	TX40	131	014034	N	1990
LAIL	TAYLOR	TX70	441	394711	OA	1959
LAIL NE	TAYLOR	TX70	441	394742	O	1968
LAIRD	MONTAGUE	TX90	337	394773	OA	1963
LAJET	CALLAHAN	TX70	059	001532	OA	1981
LAJET	TAYLOR	TX70	441	001532	OA	1981
LAJUANA	STEPHENS	TX70	429	006655	N	1984
LAKE ABILENE	TAYLOR	TX70	441	394897	ONA	1950
LAKE ABILENE NORTH	TAYLOR	TX70	441	001533	OA	1979
LAKE ALASKA	BRAZORIA	TX30	039	394928	ONA	1981
LAKE ALBANY EAST	SHACKELFORD	TX70	417	010783	OA	1986
LAKE ALBANY NORTH	SHACKELFORD	TX70	417	014035	ONA	1991
LAKE ANAHUAC	CHAMBERS	TX30	071	006135	N	1983
LAKE AUSTIN	MATAGORDA	TX30	321	000690	N	1980
LAKE BROWNWOOD	BROWN	TX70	049	395548	ONA	1986
LAKE CASA BLANCA	WEBB	TX40	479	395653	N	1975
LAKE CASA BLANCA SE	WEBB	TX40	479	395662	N	1975
LAKE CHEROKEE SOUTH	RUSK	TX60	401	002954	OA	1997
LAKE CISCO	EASTLAND	TX70	133	395765	OA	1952
LAKE COLEMAN	CALLAHAN	TX70	059	003873	ONA	1981
LAKE COLEMAN	COLEMAN	TX70	083	003873	ONA	1981
LAKE COLEMAN NW	COLEMAN	TX70	083	007900	N	1984
LAKE CREEK	MONTGOMERY	TX30	339	395858	ONA	1941
LAKE CREEK	PALO PINTO	TX70	363	395858	N	1979
LAKE CREEK EAST	MONTGOMERY	TX30	339	395873	ONA	1987
LAKE CREEK NORTH	MONTGOMERY	TX30	339	395951	N	1963
LAKE DALLAS	DENTON	TX90	121	396106	N	1959
LAKE DALLAS EAST	DENTON	TX90	121	396137	N	1962
LAKE DANIELS	STEPHENS	TX70	429	396147	O	1975
LAKE FERRELL	MARION	TX60	315	396478	ONA	1957
LAKE FERRELL NORTH	MARION	TX60	315	396490	OA	1975
LAKE FORK	WOOD	TX60	499	000692	ONA	1980
LAKE HOUSTON	HARRIS	TX30	201	000693	OA	1981
LAKE JACKSON	BRAZORIA	TX30	039	002425	N	1999
LAKE KICKAPOO	ARCHER	TX90	009	001534	OA	1980
LAKE KICKAPOO EAST	ARCHER	TX90	009	396750	OA	1978
LAKE KICKAPOO NORTH	ARCHER	TX90	009	396757	O	1952
LAKE KICKAPOO SOUTH	ARCHER	TX90	009	396788	OA	1953
LAKE KICKAPOO WEST	ARCHER	TX90	009	007130	OA	1980
LAKE KIOWA	COOKE	TX90	097	396800	OA	1977
LAKE KIRBY	TAYLOR	TX70	441	396819	OA	1940
LAKE LEON	EASTLAND	TX70	133	396875	OA	1975
LAKE MARY	ANDERSON	TX60	001	397005	ONA	1960
LAKE MEINERT	LAVACA	TX20	285	006136	ONA	1983
LAKE MINERAL WELLS	PARKER	TX70	367	397267	N	1977
LAKE NECESSITY	STEPHENS	TX70	429	397393	ONA	1973
LAKE NOVICE	COLEMAN	TX70	083	007901	N	1983
LAKE PASTURE	REFUGIO	TX20	391	397594	ONA	1953
LAKE PASTURE SW	REFUGIO	TX20	391	001535	OA	1980
LAKE PASTURE WEST	REFUGIO	TX20	391	397625	ONA	1962
LAKE PLACEDO	VICTORIA	TX20	469	397671	ONA	1975
LAKE QUITMAN	WOOD	TX60	499	397718	OA	1970
LAKE RD	AUSTIN	TX30	015	015301	O	1995
LAKE STEPHENSON	CHAMBERS	TX30	071	398152	N	1961
LAKE SWEETWATER	NOLAN	TX70	353	398183	OA	1968
LAKE SWEETWATER SOUTH	NOLAN	TX70	353	011464	O	1987
LAKE TEXARKANA	CASS	TX60	067	012212	O	1987
LAKE THOMAS	SCURRY	TX85	415	001537	OA	1981
LAKE TIBERIAS	ERATH	TX70	143	011993	N	1987
LAKE TRAMMEL	NOLAN	TX70	353	398276	OA	1950
LAKE TRAMMEL EAST	NOLAN	TX70	353	398307	OA	1953
LAKE TRAMMEL SOUTH	NOLAN	TX70	353	398338	ONA	1951
LAKE TRAMMEL WEST	NOLAN	TX70	353	398369	OA	1953
LAKE TRINIDAD	HENDERSON	TX50	213	001538	N	1980
LAKE TYLER	SMITH	TX60	423	003770	N	1982
LAKE VIEW	WHARTON	TX30	481	398555	O	1950
LAKE VIEW WEST	WHARTON	TX30	481	398586	N	1951
LAKE WEATHERFORD	PARKER	TX70	367	398630	N	1974
LAKE WICHITA	WICHITA	TX90	485	398648	O	1948
LAKE WORTH	TARRANT	TX50	439	398679	N	1966
LAKESIDE	COLORADO	TX30	089	398741	N	1961
LAKESIDE	STEPHENS	TX70	429	398741	N	1982
LAKESIDE EAST	STEPHENS	TX70	429	003874	OA	1983
LAKETON	GRAY	TX95	179	398803	ON	1954
LAKETON EAST	GRAY	TX95	179	398865	N	1967
LAKETON NORTH	GRAY	TX95	179	007902	N	1980
LAKEVIEW	FRANKLIN	TX60	159	398927	OA	1949
LAKEWOOD	EASTLAND	TX70	133	398958	OA	1982
LAKEWOOD	GONZALES	TX10	177	398958	OA	1977
LAKEWOOD & FULTON	DAWSON	TX85	115	008542	OA	1984
LAMAR	ARANSAS	TX40	007	399051	ONA	1948
LAMB	BORDEN	TX85	033	399237	OA	1957
LAMBDA	COLORADO	TX30	089	006137	N	1983
LAMBERT	CALLAHAN	TX70	059	399268	OA	1981
LAMBERT	OLDHAM	TX95	359	399268	OA	1979
LAMBERT 2	OLDHAM	TX95	359	000322	OA	1979
LAMBERT 3	POTTER	TX95	375	000323	OA	1980
LAMBERT 4	POTTER	TX95	375	007903	OA	1981
LAMBERT TWELL	OLDHAM	TX95	359	004243	OA	1983
LAMBSHEAD	THROCKMORTON	TX70	447	399485	N	1960
LAMESA EAST	DAWSON	TX85	115	399516	OA	1955
LAMESA FARMS	DAWSON	TX85	115	399520	OA	1978
LAMESA NORTH	DAWSON	TX85	115	001540	OA	1980
LAMESA NW	DAWSON	TX85	115	014562	O	1993
LAMESA WEST	DAWSON	TX85	115	399547	OA	1950
LAMKIN	EASTLAND	TX70	133	399578	O	1955
LAMPSON	KING	TX85	269	011185	OA	1986
LANA	TAYLOR	TX70	441	001541	OA	1980
LANCASTER	HANSFORD	TX95	195	399857	OA	1987
LANCASTER	OCHILTREE	TX95	357	399857	OA	1987
LANCASTER HILL	CROCKETT	TX75	105	399950	ON	1947
LANDA	HIDALGO	TX40	215	400198	N	1946
LANDERS	TAYLOR	TX70	441	400291	OA	1953
LANDING ZONE	DICKENS	TX85	125	003745	O	1997
LANDIS	HANSFORD	TX95	195	400322	N	1973
LAND-O-LAKES	HOWARD	TX80	227	015134	O	1995
LANDON	COCHRAN	TX85	079	400353	OA	1945
LANDON	YOAKUM	TX85	501	400353	OA	1945
LANDON EAST	COCHRAN	TX85	079	400415	O	1964
LANDON SE	COCHRAN	TX85	079	400539	O	1958
LANDON SE	YOAKUM	TX85	501	400539	O	1958
LANDON WEST	MEDINA	TX10	325	400632	N	1981
LANDON WEST	ZAVALA	TX10	507	400632	N	1981
LANDRY	PANOLA	TX60	365	012213	N	1987
LANE	CALDWELL	TX10	055	400725	O	1949
LANE CHAPEL	SMITH	TX60	423	011186	OA	1987
LANE CHAPEL EAST	SMITH	TX60	423	014355	N	1991
LANE CHAPEL NORTH	SMITH	TX60	423	014159	ONA	1991
LANE CHAPEL SOUTH	SMITH	TX60	423	014160	OA	1991
LANE CHAPEL WEST	SMITH	TX60	423	013243	OA	1989
LANE CITY	WHARTON	TX30	481	400787	ONA	1944
LANE CITY NE	WHARTON	TX30	481	400837	N	1973
LANE CITY TOWNSITE	WHARTON	TX30	481	400818	ONA	1948
LANE CITY WEST	WHARTON	TX30	481	400849	N	1950
LANE DIXON	WEBB	TX40	479	013001	N	1988
LANE-BEST	YOUNG	TX90	503	400756	O	1959
LANEVILLE EAST	RUSK	TX60	401	006243	N	1998
LANEVILLE NE	RUSK	TX60	401	400939	ONA	1978
LANEVILLE NORTH	RUSK	TX60	401	400942	ONA	1960
LANEVILLE SE	RUSK	TX60	401	400973	OA	1964
LANEVILLE WEST	RUSK	TX60	401	000694	N	1978
LANEY	ERATH	TX70	143	401004	N	1955
LANEY NE	ERATH	TX70	143	002145	N	1975
LANGDON	HOOD	TX70	221	401050	N	1978
LANGFORD	PALO PINTO	TX70	363	401128	N	1950
LANGFORD	STEPHENS	TX70	429	401128	ONA	1980
LANGFORD MYSTERY	PALO PINTO	TX70	363	011777	N	1987
LANGHAM CREEK	HARRIS	TX30	201	401159	ONA	1981
LANGHAM-WOOD	STARR	TX40	427	401190	O	1956
LANGLEY	MITCHELL	TX80	335	401221	O	1951
LANGSTON-KLEINER	YOUNG	TX90	503	401438	ONA	1950
LANIER	DAWSON	TX85	115	010504	OA	1985
LANLAW	PECOS	TX80	371	001544	O	1977
LANSING	THROCKMORTON	TX70	447	013244	O	1989
LANSING NE	HARRISON	TX60	203	401805	N	1970
LANSING NORTH	HARRISON	TX60	203	401810	ONA	1953
LA-PAN	CLAY	TX90	077	391797	OA	1955
LA-PAN SE	CLAY	TX90	077	391813	OA	1975
LAQUEY	YOUNG	TX90	503	001545	OA	1979
LARD RANCH	ROBERTS	TX95	393	402027	ONA	1956
LAREDO	WEBB	TX40	479	402048	N	1974
LAREDO	ZAPATA	TX40	505	402048	N	1973
LAREDO NORTH	WEBB	TX40	479	402053	N	1978
LAREDO NW	WEBB	TX40	479	002714	N	1997
LAREDO SE	WEBB	TX40	479	012214	N	1985
LAREDO SOUTH	WEBB	TX40	479	402058	ONA	1974
LARGENT	JONES	TX70	253	402089	OA	1948
LARGENT WEST	JONES	TX70	253	402120	OA	1958
LARGO VERDE	COKE	TX75	081	402213	O	1956
LARIAT	PARKER	TX70	367	402275	ONA	1983
LARIAT	SHERMAN	TX95	421	402275	N	1993
LARISSA	CHEROKEE	TX60	073	402306	ONA	1942
LARISSA NORTH	CHEROKEE	TX60	073	008710	N	1984
LARISSA WEST	CHEROKEE	TX60	073	010785	N	1986
LAR-MAX	COLEMAN	TX70	083	008709	OA	1984
LARREMORE	CALDWELL	TX10	055	402585	OA	1928
LAS ANIMAS-LEFEVRE	JIM HOGG	TX40	247	402895	OA	1937
LAS ANIMAS-LEFEVRE NORTH	WEBB	TX40	479	008197	N	1982
LAS COMAS	JIM HOGG	TX40	247	001546	N	1981
LAS COMITAS	STARR	TX40	427	402988	N	1968
LAS CUATRO HERMANAS	IRION	TX75	235	011778	OA	1987
LAS CUEVITAS	JIM HOGG	TX40	247	001547	OA	1980
LAS HITAS	WEBB	TX40	479	403004	N	1978
LAS LOMAS	ZAPATA	TX40	505	403034	N	1979
LAS MORAS	MENARD	TX75	327	009268	ONA	1985
LAS MUJERES	JIM HOGG	TX40	247	403050	O	1944
LAS OVEJAS	ZAPATA	TX40	505	403081	N	1963
LAS OVEJAS SOUTH	ZAPATA	TX40	505	004000	N	1982
LAS OVEJAS SW	ZAPATA	TX40	505	011187	N	1984
LAS OVEJAS WEST	ZAPATA	TX40	505	006568	N	1984
LAS PERLAS	IRION	TX75	235	403143	ONA	1970
LAS PINTAS	WEBB	TX40	479	403174	N	1968
LAS PINTAS EAST	WEBB	TX40	479	014563	N	1992
LAS TANGUES	ZAPATA	TX40	505	003875	N	1981
LAS TIENDAS	WEBB	TX40	479	403205	N	1967
LAS TIENDAS EAST	WEBB	TX40	479	403208	N	1973
LAS TIENDAS NORTH	WEBB	TX40	479	403213	N	1975
LAS VIVORITAS	JIM HOGG	TX40	247	403267	ON	1957
LASARA EAST	WILLACY	TX40	489	006658	O	1984

Field Name	County Name	State Sub	Co Code	Field Code	Field Type	Disc Year
LASSATER	MARION	TX60	315	403298	ON	1946
LASSATER EAST	MARION	TX60	315	009820	ONA	1986
LASSATER SOUTH	MARION	TX60	315	004001	N	1983
LASSO	JACKSON	TX20	239	403329	N	1953
LASSO SOUTH	JACKSON	TX20	239	403360	N	1962
LAST CHANCE	WISE	TX90	497	403391	OA	1985
LATEXO EAST	HOUSTON	TX60	225	009821	N	1985
LATHEM	HARTLEY	TX95	205	004429	OA	1983
LATHEM SOUTH	HARTLEY	TX95	205	011994	O	1988
LAUGHLIN-KIBBE	JIM WELLS	TX40	249	009269	OA	1985
LAURA	CALHOUN	TX20	057	403949	ONA	1981
LAURA	JACKSON	TX20	239	403949	ON	1981
LAURA C	STEPHENS	TX70	429	001549	ONA	1980
LAURA GAIL	COKE	TX75	081	009270	N	1985
LAURA GRACE	RUSK	TX60	401	004002	N	1983
LAURA LA VELLE	HOUSTON	TX60	225	403980	ONA	1984
LAURA LA VELLE SOUTH	HOUSTON	TX60	225	403995	ONA	1980
LAURA M	KING	TX85	269	011466	O	1987
LAURA MAE HILL	CALLAHAN	TX70	059	003082	N	1982
LAURA THOMPSON SE	REFUGIO	TX20	391	009618	O	1981
LAURA THOMSON	BEE	TX20	025	404042	ONA	1961
LAURA THOMSON NORTH	BEE	TX20	025	404073	O	1966
LAURA THOMSON SE	REFUGIO	TX20	391	002146	OA	1982
LAURA THOMSON SOUTH	BEE	TX20	025	404080	N	1974
LAURA THOMSON SW	BEE	TX20	025	404084	N	1972
LAUREL	WEBB	TX40	479	404104	ONA	1932
LAUREL NORTH	WEBB	TX40	479	404180	N	1900
LAUREL WEST	WEBB	TX40	479	001550	OA	1979
LAURELES	NUECES	TX40	355	404228	O	1970
LAUREN	STEPHENS	TX70	429	012786	OA	1988
LAURO GARZA	ZAPATA	TX40	505	404259	N	1962
LAUSTER	ARCHER	TX90	009	404290	O	1963
LAUTZ	SHERMAN	TX95	421	014036	O	1991
LAVACA BAY	CALHOUN	TX20	057	404321	ONA	1985
LAVACA BAY NE	CALHOUN	TX20	057	404352	N	1964
LAVACA BAY NORTH	CALHOUN	TX20	057	404383	ON	1963
LAVACA BAY SE	CALHOUN	TX20	057	011779	N	1987
LAVACA RIVER	JACKSON	TX20	239	404430	N	1990
LAVACA RIVER	LAVACA	TX20	285	404430	ONA	1985
LAVAN	IRION	TX75	235	014356	ONA	1992
LAVELLE	COLEMAN	TX70	083	404476	OA	1957
LAVERNE	CLAY	TX90	077	404507	O	1968
LAVERRELL	SHACKELFORD	TX70	417	404817	OA	1969
LAVERRELL WEST	SHACKELFORD	TX70	417	404848	OA	1970
LAVON	SMITH	TX60	423	404910	OA	1971
LAW	STEPHENS	TX70	429	404941	N	1979
LAWLER	HARDEMAN	TX90	197	006920	OA	1984
LAWLIS	FISHER	TX70	151	405096	O	1961
LAWN	TAYLOR	TX70	441	405127	ONA	1949
LAWN SW	TAYLOR	TX70	441	405158	ONA	1949
LAWRENCE	SCHLEICHER	TX75	413	405220	OA	1979
LAWRENCE RANCH	CHAMBERS	TX30	071	405344	OA	1957
LAWSON	ECTOR	TX80	135	405468	OA	1949
LAWSON	HASKELL	TX70	207	405468	O	1941
LAWSON-VIETOR	TOM GREEN	TX75	451	000697	OA	1979
LAX	PALO PINTO	TX70	363	008711	N	1985
LAYCOCK	JACK	TX90	237	008547	OA	1984
LAYLON	THROCKMORTON	TX70	447	465726	OA	1978
LAYMOND	BROWN	TX70	049	008548	N	1984
LAYNE BROWNING	WISE	TX90	497	009446	OA	1984
LAZARUS	COKE	TX75	081	010788	OA	1986
LAZARUS	NOLAN	TX70	353	010788	OA	1986
LAZY B	CLAY	TX90	077	405747	OA	1949
LAZY BEND	PARKER	TX70	367	405778	N	1978
LAZY -D-	ECTOR	TX80	135	013549	OA	1990
LAZY DAWN	CLAY	TX90	077	405845	OA	1978
LAZY J	BORDEN	TX85	033	405871	OA	1982
LAZY J	GARZA	TX85	169	405871	OA	1982
LAZY -JL-	GARZA	TX85	169	405902	OA	1958
LAZY -JL- SW	GARZA	TX85	169	405933	O	1958
LAZY K	LEON	TX50	289	016324	N	1997
LAZY R	ECTOR	TX80	135	405964	OA	1963
LAZY R	WINKLER	TX80	495	405964	OA	1963
LBS	EASTLAND	TX70	133	002149	OA	1979
LE ANN	SHACKELFORD	TX70	417	406193	OA	1978
LE CUNO	CHEROKEE	TX60	073	406236	N	1957
LE REY	THROCKMORTON	TX70	447	406197	OA	1978
LE VERTE	JASPER	TX30	241	406298	O	1961
LE VERTE EAST	JASPER	TX30	241	406329	OA	1966
LE VERTE SE	JASPER	TX30	241	392940	ONA	1976
LE VERTE SWITCH	JASPER	TX30	241	406340	ONA	1965
LE VERTE SWITCH NORTH	JASPER	TX30	241	013004	N	1988
LEA	CRANE	TX80	103	406360	OA	1953
LEA ANNE	SHACKELFORD	TX70	417	406391	ON	1967
LEA SOUTH	CRANE	TX80	103	406484	OA	1957
LEACH	THROCKMORTON	TX70	447	406515	OA	1956
LEAGUE CITY	GALVESTON	TX30	167	406670	ONA	1938
LEAGUE CITY NORTH	BRAZORIA	TX30	039	406701	O	1946
LEAGUE CITY NORTH	GALVESTON	TX30	167	406701	OA	1946
LEAGUE CITY TOWNSITE	GALVESTON	TX30	167	004433	ON	1983
LEAGUE CITY WEST	GALVESTON	TX30	167	406732	N	1959
LEAL	DUVAL	TX40	131	406763	N	1960
LEAL	WEBB	TX40	479	406763	N	1982
LEAR	LIPSCOMB	TX95	295	406839	ONA	1978
LEARY-WOOD	STARR	TX40	427	406918	O	1951
LEATHER CHAIR	JONES	TX70	253	406949	O	1959
LEATHERMAN CREEK	RAINS	TX50	379	407009	N	1985
LEATHERWOOD	TERRELL	TX75	443	407011	N	1981
LEATHERWOOD-BARHAM	JACK	TX90	237	407042	OA	1953
LEBERMAN	YOUNG	TX90	503	407166	O	1950
LEBLANC	JONES	TX70	253	407197	O	1957
LECHE	BROWN	TX70	049	004244	ONA	1983
LECK (NEW)	WINKLER	TX80	495	010506	N	1986
LECK WEST	WINKLER	TX80	495	407321	OA	1959
LEDA	CLAY	TX90	077	407383	OA	1972
LEDBETTER	EASTLAND	TX70	133	407414	ONA	1980
LEDBETTER	ERATH	TX70	143	407414	N	1983
LEDBETTER	SHACKELFORD	TX70	417	407414	N	1949
LEDBETTER	STEPHENS	TX70	429	407414	ONA	1980
LEDBETTER RANCH	TAYLOR	TX70	441	003369	N	1998
LEDRICK RANCH	ROBERTS	TX95	393	407463	ONA	1973
LEDRICK RANCH EAST	ROBERTS	TX95	393	014780	O	1993
LEDRICK RANCH SOUTH	ROBERTS	TX95	393	407469	ONA	1980
LEDWIG	LIVE OAK	TX20	297	407476	N	1962
LEE	JASPER	TX30	241	407507	ONA	1963
LEE	STEPHENS	TX70	429	407507	OA	1955
LEE ANN	WILBARGER	TX90	487	407510	OA	1977
LEE BELL	JEFFERSON	TX30	245	010790	N	1986
LEE HARRISON	LUBBOCK	TX85	303	407600	OA	1941
LEE RANCH	LEON	TX50	289	407646	N	1982
LEE RANCH	ZAVALA	TX10	507	407646	ON	1985
LEE RAY	EASTLAND	TX70	133	407662	ONA	1921
LEE RAY	STEPHENS	TX70	429	407662	ONA	1921
LEE RAY NORTH	EASTLAND	TX70	133	407693	N	1944
LEEDY	DUVAL	TX40	131	008199	N	1982
LEE-HUMPHREY	RUNNELS	TX75	399	407631	O	1952
LEEPER	HOCKLEY	TX85	219	407972	OA	1958
LEEPER	TERRY	TX85	445	407972	OA	1958
LEEPER CREEK	SHACKELFORD	TX70	417	007904	O	1982
LEESVILLE	GONZALES	TX10	177	408220	OA	1957
LEFT HAND	THROCKMORTON	TX70	447	001557	OA	1980
LEFTWICK	WISE	TX90	497	408406	ONA	1956
LEGER	JEFFERSON	TX30	245	408468	O	1964
LEGGETT	POLK	TX30	373	408477	ONA	1983
LEGGETT JONES	HASKELL	TX70	207	008200	OA	1984
LEGRIM	ZAVALA	TX10	507	002150	OA	1980
LEHMAN	EASTLAND	TX70	133	408580	ONA	1980
LEHN	PECOS	TX80	371	408592	O	1938
LEHN-APCO	PECOS	TX80	371	408623	OA	1939
LEHN-APCO NORTH	PECOS	TX80	371	408654	ONA	1959
LEHN-APCO SOUTH	PECOS	TX80	371	408663	ONA	1977
LEHN-BENOIT	PECOS	TX80	371	010508	OA	1985
LEHRER	COLORADO	TX30	089	408685	N	1960
LEHRER EAST	COLORADO	TX30	089	008919	N	1985
LEHRER NORTH	COLORADO	TX30	089	408692	N	1975
LEIGH	HARRISON	TX60	203	408778	ONA	1967
LEIGH NE	HARRISON	TX60	203	408840	N	1967
LEIGH NW	HARRISON	TX60	203	008201	ONA	1982
LEIGH SOUTH	HARRISON	TX60	203	010791	O	1986
LEIGHTON	BROOKS	TX40	047	408853	N	1984
LELA	MENARD	TX75	327	409305	O	1987
LELA BUNGER	VAL VERDE	TX10	465	409309	N	1976
LELA HILL	JACK	TX90	237	001561	N	1980
LELAND	COLORADO	TX30	089	006921	N	1984
LEM	STEPHENS	TX70	429	005600	ONA	1983
LEMASTER	COOKE	TX90	097	409491	O	1949
LEMING	ATASCOSA	TX10	013	409584	OA	1955
LEMING	BEXAR	TX10	029	409584	OA	1955
LEMING	WILSON	TX10	493	409584	OA	1955
LEMONVILLE	NEWTON	TX30	351	409739	ONA	1950
LEMONVILLE	ORANGE	TX30	361	409739	ONA	1950
LEMONVILLE SOUTH	ORANGE	TX30	361	409770	O	1954
LEN BRYANS	NOLAN	TX70	353	409801	O	1960
LENA ALMA	GREGG	TX60	183	409832	OA	1955
LENA CLAYTON	RUNNELS	TX75	399	409844	ONA	1976
LENA M GREEN	FISHER	TX70	151	409863	OA	1955
LENA M GREEN EAST	FISHER	TX70	151	409894	O	1956
LENA M GREEN NORTH	STONEWALL	TX70	433	409925	O	1956
LENA MAE	LIPSCOMB	TX95	295	012560	N	1987
LENDRA	THROCKMORTON	TX70	447	409987	OA	1953
LEN-JACK	THROCKMORTON	TX70	447	409814	N	1978
LENLAW	PECOS	TX80	371	410049	OA	1968
LENNIE BOX	COLEMAN	TX70	083	410063	N	1978
LENNINGTON	YOUNG	TX90	503	410071	N	1978
LENNOX	RED RIVER	TX60	387	002955	O	1998
LENOIR	STEPHENS	TX70	429	410080	OA	1950
LENOIR	THROCKMORTON	TX70	447	410080	OA	1950
LENORA	JACK	TX90	237	410111	ONA	1981
LENORAH WEST	MARTIN	TX80	317	410173	OA	1960
LENT	ZAVALA	TX10	507	002152	N	1979
LENTZ	BASTROP	TX10	021	410266	OA	1941
LEO	CALLAHAN	TX70	059	410328	O	1955
LEON	PARKER	TX70	367	410421	N	1984
LEON CREEK	BEXAR	TX10	029	410452	O	1954
LEON VALLEY	PECOS	TX80	371	410607	ONA	1956
LEON VALLEY EAST	PECOS	TX80	371	410638	OA	1967
LEONA	LEON	TX50	289	410669	OA	1961
LEONA	ZAVALA	TX10	507	410669	OA	1978
LEONA RIVER	ZAVALA	TX10	507	410700	N	1945
LEONA RIVER WEST	ZAVALA	TX10	507	410711	N	1978
LEONARD	COLEMAN	TX70	083	410731	OA	1945
LEONARD	RUNNELS	TX75	399	410731	ONA	1945
LEONARD	STEPHENS	TX70	429	410731	N	1984
LEONARD BARLEY	GOLIAD	TX20	175	011189	N	1977
LEONARD NORTH	RUNNELS	TX75	399	410793	OA	1956
LEONARD SW	RUNNELS	TX75	399	410855	O	1952
LEONARDO	ZAPATA	TX40	505	008712	N	1984
LEONARDS CAMP	THROCKMORTON	TX70	447	410766	OA	1977
LEONCITA	MEDINA	TX10	325	002153	ONA	1981
LEPPART	COKE	TX75	081	411041	OA	1959
LERNER	MONTAGUE	TX90	337	411196	OA	1955
LEROY	LIVE OAK	TX20	297	411227	N	1980
LEROY	MCMULLEN	TX10	311	411227	N	1977
LEROY BECK	VICTORIA	TX20	469	001563	N	1981
LEROY FINN	WILLIAMSON	TX10	491	003878	O	1983
LESCHBER	SHACKELFORD	TX70	417	411351	O	1968
LESIKAR	PARKER	TX70	367	411382	N	1982
LESLIE	BORDEN	TX85	033	411413	OA	1981
LESLIE	COOKE	TX90	097	411413	OA	1950
LESLIE ANN	HARRISON	TX60	203	006498	N	1984
LESLIE KAYE	STEPHENS	TX70	429	411444	OA	1971
LESLY SOUTH	DENTON	TX90	121	007905	N	1981
LESTER	COMANCHE	TX70	093	411537		
LESTER	JACK	TX90	237	411537	ONA	1944
LESTER CLARK	STEPHENS	TX70	429	013245	OA	1989
LESTER SOUTH	JACK	TX90	237	411601	O	1982
LESTER-RAWLE	WISE	TX90	497	411599	OA	1959
LETA	ZAVALA	TX10	507	411619	ONA	1975
LETCHER	CONCHO	TX75	095	008921	OA	1985
LETHCOE	STEPHENS	TX70	429	011483	OA	1979
LETS	RUSK	TX60	401	001564	N	1981
LETTIS	ZAVALA	TX10	507	002155	N	1980
LETZ	STONEWALL	TX70	433	411692	O	1952
LEUR	VICTORIA	TX20	469	411732	N	1978
LEUSCHEN	THROCKMORTON	TX70	447	003371	OA	1998
LEVELLAND	COCHRAN	TX85	079	411816	ONA	1945

Field Name	County Name	State Sub	Co Code	Field Code	Field Type	Disc Year
LEVELLAND	HOCKLEY	TX85	219	411816	ONA	1945
LEVELLAND NE	COCHRAN	TX85	079	411847	OA	1964
LEVELLAND NE	HOCKLEY	TX85	219	411847	OA	1964
LEVELLAND NORTH	COCHRAN	TX85	079	411878	O	1967
LEVELLAND NORTH	HOCKLEY	TX85	219	411878	O	1967
LEVENTHAL	WHARTON	TX30	481	015204	O	1994
LEVERTE SWITCH WEST	JASPER	TX30	241	000699	N	1972
LEVITICUS	LEON	TX50	289	015722	N	1996
LEW	TAYLOR	TX70	441	010792	O	1986
LEW GRAY	TAYLOR	TX70	441	010509	OA	1985
LEWELLEN	HASKELL	TX70	207	411909	O	1950
LEWIS	COOKE	TX90	097	411940	O	1977
LEWIS	JACK	TX90	237	411940	OA	1982
LEWIS	SHACKELFORD	TX70	417	411940	ONA	1968
LEWIS-STEFFENS	JONES	TX70	253	412126	OA	1936
LEWIS-STUART	MONTAGUE	TX90	337	412157	OA	1946
LEWISVILLE ASTIN	YOUNG	TX90	503	008713	OA	1984
LEWTEX	JACK	TX90	237	009447	OA	1984
LEWTEX CADDO	JACK	TX90	237	001565	OA	1981
LEXINGTON EAST	LEE	TX30	287	412591	N	1982
LEXY ARMOUR	WHARTON	TX30	481	013394	OA	1989
LEY	HASKELL	TX70	207	001566	OA	1980
LEYENDECKER	WEBB	TX40	479	412746	ONA	1959
L-G	ARCHER	TX90	009	390216	OA	1957
LIBBY	GARZA	TX85	169	015302	O	1994
LIBERATOR	GAINES	TX85	165	002156	OA	1982
LIBERTY	DAWSON	TX85	115	413142	OA	1980
LIBERTY HILL	COOKE	TX90	097	413235	OA	1984
LIBERTY OAK	ERATH	TX70	143	413400	N	1978
LIBERTY SOUTH	LIBERTY	TX30	291	413421	ONA	1925
LIBERTY TOWNSITE	LIBERTY	TX30	291	413452	ON	1951
LICK BRANCH	LIBERTY	TX30	291	413514	ON	1949
LICK BRANCH	SAN JACINTO	TX30	407	413514	N	1949
LICK BRANCH WEST	SAN JACINTO	TX30	407	011484	OA	1984
LIEKE	BEE	TX20	025	413669	O	1952
LIGGETT	CLAY	TX90	077	015304	OA	1995
LIGHT	DIMMIT	TX10	127	413731	ON	1951
LIGHT RANCH	DIMMIT	TX10	127	009271	OA	1984
LIGHTNING ROD	HARDEMAN	TX90	197	014781	O	1993
LIGHTSEY	CONCHO	TX75	095	007906	OA	1982
LIGNITE	LEON	TX50	289	413886	N	1998
LIGON	ARCHER	TX90	009	012219	O	1987
LIL AUDREY	BROWN	TX70	049	004003	ONA	1984
LIL MISS	DUVAL	TX40	131	011190	ONA	1987
LILES	THROCKMORTON	TX70	447	413948	OA	1956
LILES NORTH	THROCKMORTON	TX70	447	413979	O	1957
LILIA	WEBB	TX40	479	413993	N	1979
LILLIE MARIE	ZAVALA	TX10	507	002157	OA	1980
LILLIS	HASKELL	TX70	207	414098	OA	1984
LILLIS	MCCULLOCH	TX75	307	414098	OA	1978
LILLY	SHACKELFORD	TX70	417	001568	OA	1982
LILLY	THROCKMORTON	TX70	447	001568	OA	1978
LILLY B	EASTLAND	TX70	133	011780	N	1987
LILLY BELL	STEPHENS	TX70	429	001569	OA	1979
LILLY BELL EAST	STEPHENS	TX70	429	001570	OA	1980
LILLY D	BAYLOR	TX90	023	414041	O	1959
LILY ANN	HUTCHINSON	TX95	233	015434	O	1996
LIME-E	KNOX	TX90	275	009448	OA	1984
LIMES	LIVE OAK	TX20	297	414243	N	1978
LIMES SOUTH	LIVE OAK	TX20	297	008206	N	1982
LIMITED	YOAKUM	TX85	501	414289	O	1964
LIMPIA	CRANE	TX80	103	414320	OA	1961
LIN	IRION	TX75	235	009449	OA	1984
LINA	LEE	TX30	287	011996	O	1987
LINCOLN	WEBB	TX40	479	414351	N	1980
LINDA	BEE	TX20	025	414816	N	1983
LINDA	STARR	TX40	427	414816	ONA	1983
LINDA JO	WARD	TX80	475	414841	O	1975
LINDA LOU	COLEMAN	TX70	083	414847	ONA	1980
LINDA ROBERTS	CONCHO	TX75	095	015941	N	1995
LINDAIRE	SHACKELFORD	TX70	417	006499	OA	1984
LINDALE	SMITH	TX60	423	414878	ONA	1983
LINDALE NE	SMITH	TX60	423	414909	O	1962
LINDALE RIDGE	SMITH	TX60	423	003879	N	1982
LINDALE WEST	SMITH	TX60	423	414940	OA	1989
LINDA-LEIGH ANNE	JONES	TX70	253	014458	O	1992
LINDE	EASTLAND	TX70	133	010511	N	1985
LINDEMANN	RUNNELS	TX75	399	415064	ONA	1951
LINDEN EAST	CASS	TX60	067	415095	ONA	1959
LINDHOLM	LIVE OAK	TX20	297	001571	N	1979
LINDLEY	COMANCHE	TX70	093	415188	O	1956
LINDLY-CANYON	TAYLOR	TX70	441	010512	N	1985
LINDSAY BEA	HASKELL	TX70	207	415285	OA	1975
LINDSAY D	RUNNELS	TX75	399	011781	OA	1987
LINDSAY MARIE	STONEWALL	TX70	433	005846	O	1983
LINDSEY	DAWSON	TX85	115	415746	OA	1951
LINDSEY SE	BASTROP	TX10	021	006923	OA	1984
LINE	COLORADO	TX30	089	415808	N	1965
LINEBERY	LOVING	TX80	301	415864	N	1975
LINEHAN	PARKER	TX70	367	415870	N	1956
LINK	STEPHENS	TX70	429	415901	N	1978
LINK	STONEWALL	TX70	433	415901	OA	1957
LINK DEEP	STEPHENS	TX70	429	415932	N	1952
LINK RANCH	STEPHENS	TX70	429	415945	OA	1977
LINKE	BEE	TX20	025	415963	N	1956
LINKE SW	BEE	TX20	025	008207	N	1981
LINKER	HOCKLEY	TX85	219	415994	OA	1961
LINNE	WILSON	TX10	493	416087	OA	1955
LINNE SOUTH	WILSON	TX10	493	416118	OA	1966
LINSCOMB	ORANGE	TX30	361	416180	O	1969
LINTERNA	PECOS	TX80	371	416273	N	1966
LINTHICUM	SCHLEICHER	TX75	413	416285	OA	1980
LINTHICUM	TOM GREEN	TX75	451	416285	O	1973
LINVILLE BAYOU	MATAGORDA	TX30	321	416338	ONA	1975
LION	WARD	TX80	475	416397	ON	1944
LIONS	GOLIAD	TX20	175	015761	N	1994
LIPAN	HOOD	TX70	221	416487	ONA	1978
LIPAN CREEK	TOM GREEN	TX75	451	416490	ONA	1958
LIPS	OCHILTREE	TX95	357	416552	OA	1949
LIPS	ROBERTS	TX95	393	416552	ONA	1949
LIPS RANCH	HIDALGO	TX40	215	416570	N	1978
LIPS RANCH NORTH	BROOKS	TX40	047	416572	N	1979
LIPS SOUTH	ROBERTS	TX95	393	416583	ONA	1959
LIPS WEST	HUTCHINSON	TX95	233	416614	N	1959
LIPS WEST	OCHILTREE	TX95	357	416614	N	1959
LIPS WEST	ROBERTS	TX95	393	416614	ONA	1958
LIPSCOMB	ARCHER	TX90	009	416645	O	1948
LIPSCOMB	LIPSCOMB	TX95	295	416645	ONA	1958
LIPSCOMB EAST	LIPSCOMB	TX95	295	416676	ONA	1962
LIPSCOMB SE	LIPSCOMB	TX95	295	416700	ONA	1983
LIPSCOMB SOUTH	LIPSCOMB	TX95	295	416707	ONA	1988
LIPSCOMB SW	LIPSCOMB	TX95	295	416712	ONA	1975
LIPSEY	LEON	TX50	289	014253	OA	1985
LISA	STEPHENS	TX70	429	416800	O	1983
LISA	TOM GREEN	TX75	451	416800	O	1964
LISA B	PALO PINTO	TX70	363	001573	N	1981
LISA LAYNE	WOOD	TX60	499	013495	OA	1989
LISBETH	HEMPHILL	TX95	211	013615	OA	1990
LISKA	LIVE OAK	TX20	297	417203	OA	1951
LISSIE	COLORADO	TX30	089	417327	ON	1960
LISSIE	WHARTON	TX30	481	417327	ON	1960
LISSIE SOUTH	COLORADO	TX30	089	417358	N	1940
LISSIE SOUTH	WHARTON	TX30	481	417358	ON	1982
LISSIE WEST	COLORADO	TX30	089	417363	N	1979
LIST	THROCKMORTON	TX70	447	417369	OA	1987
LISTER	WHEELER	TX95	483	004004	N	1982
LITA	CROCKETT	TX75	105	007908	N	1980
LITE	PARKER	TX70	367	010514	N	1985
LITTIG	BASTROP	TX10	021	002158	O	1980
LITTLE	ERATH	TX70	143	417513	N	1979
LITTLE ALAMO	MCMULLEN	TX10	311	417544	ONA	1947
LITTLE ANNIE	LEE	TX30	287	010965	O	1986
LITTLE BOOT	RUNNELS	TX75	399	012222	O	1987
LITTLE BRUSHY CREEK	DE WITT	TX20	123	012224	N	1985
LITTLE BUDDY	FREESTONE	TX50	161	417990	N	1975
LITTLE BUDDY	LIMESTONE	TX50	293	417990	N	1975
LITTLE BUFFALO HILL	STEPHENS	TX70	429	014981	O	1994
LITTLE CANYON	TERRELL	TX75	443	418040	N	1963
LITTLE CEDAR	STEPHENS	TX70	429	418129	OA	1975
LITTLE CONE	STEPHENS	TX70	429	009272	ONA	1985
LITTLE CREEK	DE WITT	TX20	123	418412	OA	1983
LITTLE CREEK-CHAPPEL	YOUNG	TX90	503	012562	OA	1988
LITTLE CYPRESS BOTTOM	HARRISON	TX60	203	001577	OA	1981
LITTLE EARS	NACOGDOCHES	TX60	347	014564	N	1992
LITTLE FLOWER	VICTORIA	TX20	469	418536	N	1959
LITTLE FOOT JUDD SAND	HASKELL	TX70	207	014038	O	1991
LITTLE GEORGE	MADISON	TX30	313	000701	OA	1979
LITTLE GIANT	KNOX	TX90	275	418551	OA	1979
LITTLE HOLMES	HARDEMAN	TX90	197	006500	O	1984
LITTLE HORN	NOLAN	TX70	353	015970	O	
LITTLE JIM	RUNNELS	TX75	399	418629	OA	1962
LITTLE JOE	WINKLER	TX80	495	418660	ONA	1965
LITTLE JOE EAST	WINKLER	TX80	495	418691	ONA	1966
LITTLE JOE SOUTH	WINKLER	TX80	495	418722	N	1968
LITTLE JOHN	BEE	TX20	025	418753	N	1979
LITTLE JOHN	GONZALES	TX10	177	418753	OA	1977
LITTLE JOHN	NAVARRO	TX50	349	418753	O	1963
LITTLE KENTUCKY	JACKSON	TX20	239	418784	ONA	1945
LITTLE KENTUCKY NORTH	JACKSON	TX20	239	418815	ON	1949
LITTLE LACIE	SHACKELFORD	TX70	417	008714	N	1984
LITTLE LONGHORN	COLEMAN	TX70	083	001579	OA	1979
LITTLE LONGHORN NORTH	COLEMAN	TX70	083	010515	N	1985
LITTLE MAX	WILSON	TX10	493	418954	OA	1978
LITTLE MESA	TERRELL	TX75	443	015742	O	1995
LITTLE NEW YORK	GONZALES	TX10	177	419094	OA	1969
LITTLE OAK	TYLER	TX30	457	012225	N	1987
LITTLE PHEASANT	MATAGORDA	TX30	321	010516	ON	1991
LITTLE PIG	MITCHELL	TX80	335	015591	O	1996
LITTLE RANCH	SHACKELFORD	TX70	417	014984	O	1994
LITTLE ROCK CREEK	HARDIN	TX30	199	419404	N	1959
LITTLE ROK	LAVACA	TX20	285	015751	N	1996
LITTLE ROSE	JIM WELLS	TX40	249	419466	ON	1952
LITTLE ROSE NORTH	JIM WELLS	TX40	249	419497	O	1964
LITTLE ROSE SOUTH	JIM WELLS	TX40	249	419528	ONA	1960
LITTLE SANDS	EASTLAND	TX70	133	006139	N	1983
LITTLE SANDY	STEPHENS	TX70	429	010517	ON	1986
LITTLE STEVE REEF	IRION	TX75	235	015837	O	1997
LITTLE TOM	ZAVALA	TX10	507	419714	ONA	1957
LITTLEFIELD	LAMB	TX85	279	420024	OA	1953
LITTLEFIELD NE	LAMB	TX85	279	420031	O	1977
LITTLEFIELD SOUTH	LAMB	TX85	279	420055	OA	1967
LITTLEFIELD SW	LAMB	TX85	279	420067	OA	1975
LITTLEPAGE	THROCKMORTON	TX70	447	001582	OA	1979
LITTLETON	LIVE OAK	TX20	297	420079	N	1976
LITTMAN	ANDREWS	TX80	003	420117	OA	1951
LITTMAN	GAINES	TX85	165	420117	OA	1951
LIVE OAK	CONCHO	TX75	095	420179	O	1993
LIVE OAK	MENARD	TX75	327	420179	OA	1981
LIVE OAK BAYOU	MATAGORDA	TX30	321	420182	N	1978
LIVE OAK DRAW	CROCKETT	TX75	105	420185	N	1974
LIVE OAK DRAW NORTH	CROCKETT	TX75	105	007909	N	1981
LIVE OAK LAKE	GOLIAD	TX20	175	420210	ONA	1965
LIVE OAK LAKE NORTH	GOLIAD	TX20	175	420241	N	1965
LIVE OAK WEST	CROCKETT	TX75	105	009831	O	1940
LIVELY	MENARD	TX75	327	420303	N	1983
LIVENGOOD	HASKELL	TX70	207	420365	O	1955
LIVENGOOD SOUTH	HASKELL	TX70	207	420396	OA	1956
LIVERMORE	REEVES	TX80	389	420427	N	1978
LIVERPOOL	BRAZORIA	TX30	039	420613	ONA	1950
LIVERPOOL EAST	BRAZORIA	TX30	039	420644	O	1954
LIVINGSTON	LIBERTY	TX30	291	420737	O	1973
LIVINGSTON	POLK	TX30	373	420737	ONA	1932
LIVINGSTON	THROCKMORTON	TX70	447	420737	O	1985
LIZ	SHACKELFORD	TX70	417	420831	O	1977
LIZ	WEBB	TX40	479	420831	N	1978
LIZ B	STEPHENS	TX70	429	001583	OA	1979
LIZ EAST	WEBB	TX40	479	001584	N	1980
LIZARD CREEK	MCMULLEN	TX10	311	015305	ON	1995
LIZZIE	TAYLOR	TX70	441	420850	OA	1974
LLANO	SUTTON	TX75	435	421032	N	1971
LLOYD	RUNNELS	TX75	399	421156	OA	1950
LLOYD EDWARDS	CLAY	TX90	077	015306	O	1994
LLOYD HEARD	ARCHER	TX90	009	421218	O	1971
LOA	VICTORIA	TX20	469	004748	N	1983

Field Name	County Name	State Sub	Co Code	Field Code	Field Type	Disc Year
LOBITO	PECOS	TX80	371	421435	O	1978
LOBO	KLEBERG	TX40	273	421451	ON	1963
LOBO SE	KLEBERG	TX40	273	421482	ONA	1971
LOBO WEST	KLEBERG	TX40	273	421497	N	1979
LOCHRIDGE	BRAZORIA	TX30	039	421513	ONA	1936
LOCHRIDGE NORTH	BRAZORIA	TX30	039	421544	ON	1955
LOCKE	HEMPHILL	TX95	211	421606	ON	1974
LOCKE	ROBERTS	TX95	393	421606	ON	1974
LOCKER	BROWN	TX70	049	421637	OA	1983
LOCKER	COLEMAN	TX70	083	421637	OA	1983
LOCKETT	WILBARGER	TX90	487	421668	OA	1964
LOCKETT EAST	WILBARGER	TX90	487	421671	OA	1973
LOCKHART	OCHILTREE	TX95	357	421699	N	1980
LOCKHART	STARR	TX40	427	421699	ONA	1943
LOCKHART EAST	STARR	TX40	427	008211	O	1980
LOCKHART SE	STARR	TX40	427	421730	ONA	1949
LOCKRIDGE	WARD	TX80	475	421792	ONA	1974
LOCKRIDGE SOUTH	REEVES	TX80	389	421890	N	1977
LOCKWOOD	BRAZORIA	TX30	039	421978	OA	1956
LOCO	WEBB	TX40	479	422009	N	1981
LOCO RICO	RUNNELS	TX75	399	422187	OA	1975
LODGE CREEK	JACK	TX90	237	422505	OA	1953
LODGE CREEK WEST	JACK	TX90	237	001586	OA	1981
LODI	MARION	TX60	315	422629	O	1958
LOEBER	MOORE	TX95	341	011194	N	1986
LOESCH	LIPSCOMB	TX95	295	015930	N	1996
LOFTON	ARCHER	TX90	009	422660	OA	1957
LOG CABIN	CALLAHAN	TX70	059	422671	OA	1974
LOGANSPORT	PANOLA	TX60	365	423063	N	1983
LOG-PAT	SCURRY	TX85	415	422691	OA	1969
LOHMAN DEEP	JIM WELLS	TX40	249	423111	N	1977
LOHN	MCCULLOCH	TX75	307	423125	ON	1936
LOHN RANGER	MCCULLOCH	TX75	307	015495	N	1995
LOJON	MCCULLOCH	TX75	307	423218	N	1959
LOKEY	HOOD	TX70	221	423249	N	1958
LOKEY	PARKER	TX70	367	423249	N	1958
LOKEY-MITCHELL	HOOD	TX70	221	010522	N	1984
LOLITA	JACKSON	TX20	239	423311	ONA	1940
LOLITA DEEP	JACKSON	TX20	239	423342	ONA	1955
LOLITA EAST	JACKSON	TX20	239	423373	ON	1968
LOLITA NE	JACKSON	TX20	239	423404	N	1970
LOLITA NORTH	JACKSON	TX20	239	423435	ONA	1964
LOMA ALTA	MCMULLEN	TX10	311	423497	ONA	1935
LOMA ALTA EAST	MCMULLEN	TX10	311	423528	O	1956
LOMA ALTA NE	MCMULLEN	TX10	311	423559	N	1968
LOMA ALTA NORTH	MCMULLEN	TX10	311	011488	ON	1977
LOMA ALTA WEST	MCMULLEN	TX10	311	002161	N	1980
LOMA BLANCA	BROOKS	TX40	047	423590	ON	1963
LOMA BLANCA NORTH	BROOKS	TX40	047	001588	OA	1981
LOMA BLANCO EAST	BROOKS	TX40	047	001589	O	1980
LOMA NOVIA	DUVAL	TX40	131	423621	ONA	1934
LOMA NOVIA EAST	DUVAL	TX40	131	423652	ONA	1969
LOMA NOVIA NE	DUVAL	TX40	131	423683	N	1958
LOMA NOVIA NORTH	DUVAL	TX40	131	423714	N	1960
LOMA NOVIA SOUTH	DUVAL	TX40	131	423745	O	1962
LOMA NOVIA WEST	DUVAL	TX40	131	423776	OA	1959
LOMA VIEJA	JIM HOGG	TX40	247	014359	N	1991
LOMA VIEJA	ZAPATA	TX40	505	014359	N	1991
LOMA VISTA	DUVAL	TX40	131	423807	O	1936
LOMA VISTA	ZAVALA	TX10	507	423807	OA	1976
LOMAS PIEDRAS	REAL	TX10	385	423818	N	1972
LOMAX	HOWARD	TX80	227	008715	OA	1984
LOMIE	JACK	TX90	237	011785	N	1976
LOMITA	COLORADO	TX30	089	002565	N	1999
LONDON	NUECES	TX40	355	423931	ONA	1937
LONDON DEEP	NUECES	TX40	355	423962	ON	1967
LONDON GIN	NUECES	TX40	355	423993	ONA	1949
LONDON GIN DEEP	NUECES	TX40	355	014360	N	1991
LONDON GIN NORTH	NUECES	TX40	355	424024	O	1955
LONDON SE	NUECES	TX40	355	424055	ONA	1954
LONDON SW	NUECES	TX40	355	424086	ONA	1966
LONDON WEST	NUECES	TX40	355	424117	ONA	1956
LONE	GRAYSON	TX90	181	424148	OA	1981
LONE BUTTE	OCHILTREE	TX95	357	424163	OA	1979
LONE BUTTE	ROBERTS	TX95	393	424163	OA	1979
LONE CAMP	PALO PINTO	TX70	363	424179	ONA	1985
LONE CAMP	PARKER	TX70	367	424179	N	1931
LONE CAMP NW	PALO PINTO	TX70	363	001591	N	1979
LONE CAMP WEST	PALO PINTO	TX70	363	424186	N	1978
LONE JOE DEEP	IRION	TX75	235	011786	OA	1987
LONE JOE DEEP	REAGAN	TX75	383	011786	OA	1987
LONE OAK	BEXAR	TX10	029	424520	O	1934
LONE OAK	CHEROKEE	TX60	073	424520	N	1981
LONE OAK	COLEMAN	TX70	083	424520	OA	1981
LONE PRAIRIE	MONTAGUE	TX90	337	424706	OA	1950
LONE STAR	CHEROKEE	TX60	073	424799	OA	1939
LONE TREE	WHARTON	TX30	481	424985	N	1987
LONE WOLF	DE WITT	TX20	123	425068	O	1991
LONES	SHACKELFORD	TX70	417	425109	OA	1953
LONES EAST	SHACKELFORD	TX70	417	425113	ONA	1974
LONESOME DOVE	STERLING	TX80	431	013145	OA	1989
LONESOME DOVE II	CONCHO	TX75	095	013012	OA	1989
LONESOME DUFFER	PALO PINTO	TX70	363	015730	N	1996
LONESOME REEF	IRION	TX75	235	014985	O	1994
LONESOME REEF II	IRION	TX75	235	015838	O	1996
LONG	NOLAN	TX70	353	425264	OA	1979
LONG	YOUNG	TX90	503	425264	OA	1955
LONG BAY	EASTLAND	TX70	133	001592	OA	1981
LONG BEND	YOUNG	TX90	503	015932	N	1996
LONG BRANCH	JACKSON	TX20	239	425326	N	1977
LONG BRANCH	PANOLA	TX60	365	425326	ON	1975
LONG CREEK	SHACKELFORD	TX70	417	425419	N	1994
LONG KING CREEK	POLK	TX30	373	425527	N	1978
LONG LAKE	ANDERSON	TX60	001	425543	ONA	1932
LONG LAKE	FREESTONE	TX50	161	425543	ONA	1932
LONG LAKE	LEON	TX50	289	425543	ONA	1932
LONG LAKE EAST	ANDERSON	TX60	001	425574	ON	1941
LONG LAKE SOUTH	ANDERSON	TX60	001	425605	N	1966
LONG LAKE SOUTH	LEON	TX50	289	425605	N	1963
LONG MOTT	CALHOUN	TX20	057	425636	ONA	1950
LONG MOTT EAST	CALHOUN	TX20	057	425667	ONA	1948
LONG MOTT NORTH	CALHOUN	TX20	057	001593	ON	1980
LONG MOTT SE	CALHOUN	TX20	057	008212	N	1982
LONG MOTT SOUTH	CALHOUN	TX20	057	425698	ONA	1979
LONG MOTT WEST	CALHOUN	TX20	057	008213	N	1980
LONG POINT	FORT BEND	TX30	157	425791	ONA	1951
LONG POINT DOME	FORT BEND	TX30	157	000707	N	1979
LONG POINT NW	FORT BEND	TX30	157	000708	N	1981
LONG PRAIRIE	NEWTON	TX30	351	000709	N	1980
LONG PRAIRIE	ORANGE	TX30	361	000709	N	1979
LONG RANCH	PALO PINTO	TX70	363	006501	N	1983
LONG REEF	ARANSAS	TX40	007	425822	O	1959
LONG SLEEP	KNOX	TX90	275	014986	O	1993
LONG STATION	HARDIN	TX30	199	008214	ONA	1984
LONG TOM CREEK	POLK	TX30	373	426008	O	1965
LONGHORN	DUVAL	TX40	131	426070	ONA	1938
LONGHORN	THROCKMORTON	TX70	447	426070	OA	1984
LONGHORN	YOUNG	TX90	503	426070	OA	1961
LONGHORN EAST	DUVAL	TX40	131	426101	OA	1945
LONGHORN MIDDLE	DUVAL	TX40	131	426109	N	1976
LONGHORN RANCH	GALVESTON	TX30	167	015762	O	1995
LONGHORN SOUTH	DUVAL	TX40	131	426132	ONA	1948
LONGHORN WEST	DUVAL	TX40	131	426163	ONA	1955
LONGLEY	ARCHER	TX90	009	426194	O	1967
LONGLORIA	DUVAL	TX40	131	009273	OA	1985
LONG-RODGERS	REAGAN	TX75	383	425853	O	1964
LONGS STATION	HARDIN	TX30	199	426225	N	1950
LONGVIEW EAST	HARRISON	TX60	203	426384	N	1979
LONGVIEW NE	HARRISON	TX60	203	001953	N	1980
LONGVIEW NORTH	GREGG	TX60	183	000142	N	1981
LONGWOOD	HARRISON	TX60	203	426504	ONA	1948
LONGWOOD NORTH	HARRISON	TX60	203	011787	N	1987
LONGWORTH	FISHER	TX70	151	426535	O	1953
LONGWORTH WEST	FISHER	TX70	151	001594	OA	1981
LONKEN	JACKSON	TX20	239	015752	N	1995
LONNIE GLASSCOCK	VICTORIA	TX20	469	426566	ONA	1958
LOOKOUT	COLEMAN	TX70	083	426659	N	1981
LOOKOUT CREEK	WHARTON	TX30	481	013115	N	1989
LOOP	GAINES	TX85	165	426876	N	1963
LOOP NE	GAINES	TX85	165	426938	N	1966
LOOP SOUTH	GAINES	TX85	165	426947	O	1974
LOOPER	YOUNG	TX90	503	001595	ONA	1979
LOPENO	ZAPATA	TX40	505	426969	ONA	1964
LOPENO NE	ZAPATA	TX40	505	427000	N	1960
LOPENO SOUTH	STARR	TX40	427	015308	N	1994
LOPENO SW	ZAPATA	TX40	505	001596	N	1980
LOPER	FREESTONE	TX50	161	014039	N	1990
LOPEZ	DUVAL	TX40	131	427031	ONA	1935
LOPEZ	WEBB	TX40	479	427031	ONA	1935
LOPEZ NORTH	DUVAL	TX40	131	427093	ONA	1951
LOPEZ NW	DUVAL	TX40	131	002163	N	1982
LOPEZ RANCH	BROOKS	TX40	047	427096	ON	1997
LOPEZ SE	DUVAL	TX40	131	004594	N	1998
LOPEZ SOUTH	WEBB	TX40	479	015513	O	1995
LOPEZ WEST	WEBB	TX40	479	427100	N	1975
LORA	HEMPHILL	TX95	211	427124	OA	1983
LORA	TOM GREEN	TX75	451	427124	OA	1964
LORD & SHELL	CALLAHAN	TX70	059	427217	OA	1954
LORENA	ARCHER	TX90	009	427310	O	1957
LORETTA	ECTOR	TX80	135	016179	O	1997
LORETTA ROSE	SMITH	TX60	423	013891	ON	1997
LORI BROOKE	HASKELL	TX70	207	007910	OA	1982
LOS ANGELES	LA SALLE	TX10	283	427620	ONA	1954
LOS BANCOS	CAMERON	TX40	061	427717	N	1976
LOS COLINAS	JONES	TX70	253	003880	OA	1983
LOS CUATES RANCH	JIM HOGG	TX40	247	427719	ONA	1980
LOS CUATROS	MAVERICK	TX10	323	427721	ON	1978
LOS CUATROS NORTH	MAVERICK	TX10	323	010523	N	1979
LOS FRESNOS	CAMERON	TX40	061	008215	N	1982
LOS INDIOS	HIDALGO	TX40	215	427744	ONA	1947
LOS INDIOS SW	HIDALGO	TX40	215	427775	ONA	1984
LOS INDIOS WEST	HIDALGO	TX40	215	427806	ONA	1966
LOS MOGOTES	ZAPATA	TX40	505	427899	N	1960
LOS MOGOTES NORTH	ZAPATA	TX40	505	427930	N	1962
LOS OLMOS	STARR	TX40	427	427961	ONA	1925
LOS OLMOS CREEK	BROOKS	TX40	047	001597	N	1981
LOS QUATROS SOUTH	MAVERICK	TX10	323	010524	N	1984
LOS REYES	DUVAL	TX40	131	008216	N	1981
LOS RUBIOS	DUVAL	TX40	131	006843	N	1984
LOS RUBIOS EAST	DUVAL	TX40	131	008716	N	1984
LOS TORRITOS	HIDALGO	TX40	215	428085	ONA	1951
LOS TORRITOS NE	HIDALGO	TX40	215	004005	N	1982
LOS TORRITOS NORTH	HIDALGO	TX40	215	428116	ONA	1957
LOSOYA	BEXAR	TX10	029	428147	O	1957
LOST BRIDGE	JACKSON	TX20	239	428178	N	1984
LOST BRIDGE NORTH	JACKSON	TX20	239	013013	N	1988
LOST CREEK	BROWN	TX70	049	428271	OA	1985
LOST DRAW	YOAKUM	TX85	501	001598	OA	1980
LOST FORK	JACKSON	TX20	239	013650	N	1991
LOST FORK	WHARTON	TX30	481	013650	N	1991
LOST FRITZ	SMITH	TX60	423	014312	N	1992
LOST HORIZONS	JACK	TX90	237	007404	OA	1983
LOST LAKE	CHAMBERS	TX30	071	428364	ONA	1929
LOST LAKE NORTH	CHAMBERS	TX30	071	428395	N	1970
LOST LAKE WEST	CHAMBERS	TX30	071	428426	N	1968
LOST MULE	CALDWELL	TX10	055	428457	OA	1990
LOST RANCH	LIBERTY	TX30	291	015309	N	1994
LOST VALLEY	JACK	TX90	237	428767	OA	1971
LOTT	FALLS	TX50	145	428829	OA	1937
LOTT RANCH	WHEELER	TX95	483	428848	ON	1993
LOTTA	HARRISON	TX60	203	009274	ONA	1985
LOTT-ALEXANDER	FISHER	TX70	151	001599	ONA	1981
LOTT-GARZA	GARZA	TX85	169	428836	O	1974
LOU ANN	HOWARD	TX80	227	014851	O	1994
LOU ELLA	JIM WELLS	TX40	249	428922	ON	1950
LOU ELLA	SAN PATRICIO	TX40	409	428922	ON	1950
LOUANN	SHACKELFORD	TX70	417	428974	O	1976
LOUDER	MARTIN	TX80	317	008554	OA	1984
LOUDON	HARDEMAN	TX90	197	009833	O	
LOUDY	HENDERSON	TX50	213	429015	N	1968
LOUIE	ZAVALA	TX10	507	429027	O	1978
LOUIE BOB DAVIS	SHACKELFORD	TX70	417	429031	OA	1974
LOUIE HERRING	DIMMIT	TX10	127	429035	N	1975
LOUIS	ECTOR	TX80	135	011491	OA	1987
LOUIS LAKE	HASKELL	TX70	207	001600	OA	1981
LOUISE	WHARTON	TX30	481	429170	ONA	1934

Field Name	County Name	State Sub	Co Code	Field Code	Field Type	Disc Year
LOUISE EAST	WHARTON	TX30	481	429201	ONA	1986
LOUISE NE	WHARTON	TX30	481	429224	N	1972
LOUISE NORTH	WHARTON	TX30	481	429232	ONA	1953
LOUISE NW	WHARTON	TX30	481	429263	N	1965
LOUISE SOUTH	WHARTON	TX30	481	429294	ONA	1975
LOUISE SW	WHARTON	TX30	481	429325	ON	1966
LOUISE WEST	WHARTON	TX30	481	429356	ONA	1948
LOU-KEN	YOUNG	TX90	503	428953	OA	1957
LOVE	COLEMAN	TX70	083	429542	OA	1983
LOVE	HARDEMAN	TX90	197	429542	OA	1983
LOVE	RUNNELS	TX75	399	429542	OA	1951
LOVELADY	WARD	TX80	475	429914	OA	1964
LOVELLS LAKE	JEFFERSON	TX30	245	430224	ONA	1948
LOVELLS LAKE EAST	JEFFERSON	TX30	245	430255	O	1952
LOVELLS LAKE NORTH	JEFFERSON	TX30	245	430286	ONA	1944
LOVEN RANCH	CALLAHAN	TX70	059	430317	O	1952
LOVERS RESORT	STONEWALL	TX70	433	014459	O	1992
LOVETT	STONEWALL	TX70	433	430441	OA	1980
LOVIA	DUVAL	TX40	131	430503	OA	1948
LOVING	STEPHENS	TX70	429	430534	ONA	1939
LOVING SE	YOUNG	TX90	503	004441	OA	1983
LOVING SW	YOUNG	TX90	503	013014	ON	1989
LOVINGTON	RUNNELS	TX75	399	430565	O	1984
LOWAKE	TOM GREEN	TX75	451	007911	OA	1982
LOW-DAVIS	SHACKELFORD	TX70	417	430689	OA	1956
LOWE	ANDREWS	TX80	003	430751	OA	1953
LOWE	MCMULLEN	TX10	311	430751	O	1938
LOWE	WINKLER	TX80	495	430751	O	1946
LOWE RANCH	MCMULLEN	TX10	311	430782	ON	1982
LOWE WEST	ANDREWS	TX80	003	430813	OA	1971
LOWELL FORD	STEPHENS	TX70	429	013249	OA	1989
LOWER HALF	STERLING	TX80	431	009275	ONA	1985
LOWERY	VICTORIA	TX20	469	430937	N	1964
LOWERY & WILSON	PECOS	TX80	371	430968	O	1951
LOWRANCE	LAVACA	TX20	285	430999	N	1980
LOWRANCE	MCMULLEN	TX10	311	430999	N	1960
LOWRANCE	YOUNG	TX90	503	430999	OA	1958
LOWRANCE RANCH	LAVACA	TX20	285	006924	N	1984
LOY JACKSON	COLEMAN	TX70	083	011196	O	1986
LOYCE	EASTLAND	TX70	133	007912	N	1981
LOYD MOUNTAIN	SCURRY	TX85	415	431315	OA	1974
LOYD-DALTON	PALO PINTO	TX70	363	431309	OA	1949
LOZONE	SCURRY	TX85	415	431340	OA	1956
LU VERA	TERRY	TX85	445	009276	OA	1985
LUBBOCK WEST	LUBBOCK	TX85	303	431752	O	1958
LUBITIT	HARDIN	TX30	199	431845	ONA	1968
LUBY	NUECES	TX40	355	431876	ONA	1937
LUBY DEEP	NUECES	TX40	355	001602	O	1941
LUBY EAST	NUECES	TX40	355	431907	OA	1967
LUBY NORTH	NUECES	TX40	355	431938	ONA	1939
LUBY SW	NUECES	TX40	355	431969	N	1955
LUBY WEST	NUECES	TX40	355	432000	ON	1964
LUCAS	JACK	TX90	237	432062	OA	1985
LUCAS CREEK	ATASCOSA	TX10	013	432093	ONA	1965
LUCAS P	ZAVALA	TX10	507	011492	N	1982
LUCAS PRESTON	WHEELER	TX95	483	013015	N	1988
LUCE BAYOU	LIBERTY	TX30	291	016328	N	1996
LUCILLE	LIVE OAK	TX20	297	432465	OA	1958
LUCILLE	YOUNG	TX90	503	432465	OA	1981
LUCILLE SOUTH	LIVE OAK	TX20	297	010525	N	1985
LUCK LLOYD	VICTORIA	TX20	469	014783	N	1994
LUCK-POT	BORDEN	TX85	033	432527	OA	1954
LUCKY	MATAGORDA	TX30	321	432558	ONA	1941
LUCKY	SHACKELFORD	TX70	417	432558	N	1975
LUCKY "B"	MONTAGUE	TX90	337	432565	O	1970
LUCKY BOYS	HARDEMAN	TX90	197	009452	OA	1985
LUCKY BREAK	JONES	TX70	253	014460	O	1992
LUCKY CANYON	IRION	TX75	235	432577	ONA	1976
LUCKY CANYON EAST	IRION	TX75	235	432580	OA	1977
LUCKY EAST	MATAGORDA	TX30	321	011997	OA	1986
LUCKY JACK	JACK	TX90	237	001603	ONA	1982
LUCKY LANE	STEPHENS	TX70	429	432605	ONA	1978
LUCKY LUCY	SUTTON	TX75	435	432620	N	1964
LUCKY MAG	IRION	TX75	235	432651	OA	1956
LUCKY MAG SE	IRION	TX75	235	432682	O	1958
LUCKY MAG WEST	IRION	TX75	235	432713	OA	1964
LUCKY NE	MATAGORDA	TX30	321	012568	N	1988
LUCKY NUMBERS	NUECES	TX40	355	008217	N	1983
LUCKY NW	MATAGORDA	TX30	321	432744	ONA	1962
LUCKY PIERRE	RUNNELS	TX75	399	005627	OA	1983
LUCKY RIDGE	JACK	TX90	237	432775	O	1969
LUCKY RIDGE NE	JACK	TX90	237	001604	N	1980
LUCKY RIDGE SW	JACK	TX90	237	432806	OA	1969
LUCKY SCOTT	MARTIN	TX80	317	001605	OA	1980
LUCKY SOUTH	MATAGORDA	TX30	321	432868	ONA	1966
LUCKY STAN	MARTIN	TX80	317	001606	N	1980
LUCKY STRIKE	CALLAHAN	TX70	059	432930	O	1955
LUCKY STRIKE	MITCHELL	TX80	335	432930	OA	1980
LUCKY STRIKE	STERLING	TX80	431	432930	OA	1980
LUCKY THOMAS	BROWN	TX70	049	432946	ONA	1973
LUCKY WEST	MATAGORDA	TX30	321	432961	ONA	1959
LUCKY-THIRTEEN	MONTAGUE	TX90	337	432940	O	1970
LUC-WES	YOUNG	TX90	503	432031	OA	1958
LUCY	BORDEN	TX85	033	432992	OA	1955
LUCY CRABTREE	VICTORIA	TX20	469	433006	ON	1977
LUCY NE	BORDEN	TX85	033	433091	OA	1976
LUCY NORTH	BORDEN	TX85	033	433093	ONA	1973
LUCY NW	BORDEN	TX85	033	009453	OA	1983
LUCY WEST	BORDEN	TX85	033	008717	OA	1984
LUDEMAN	LOVING	TX80	301	001607	N	1980
LUECKE-STEWART	LEE	TX30	287	013146	OA	1988
LUEDERS EAST	SHACKELFORD	TX70	417	433271	O	1952
LUEDERS NORTH	SHACKELFORD	TX70	417	433302	O	1950
LUEDERS SOUTH	JONES	TX70	253	433333	OA	1952
LUEDERS WEST	JONES	TX70	253	433364	O	1951
LUER	VICTORIA	TX20	469	001608	N	1978
LUEYVILLE	NEWTON	TX30	351	016329	N	1996
LUIG	ARCHER	TX90	009	012569	O	1988
LUIGI	DUVAL	TX40	131	002718	N	1999
LUISA	WEBB	TX40	479	433457	O	1959
LUKE	ARCHER	TX90	009	433519	OA	1943
LUKE GRACE	YOUNG	TX90	503	433535	ONA	1976
LUKE GRACE NORTH	YOUNG	TX90	503	433540	ONA	1975
LUKE LENAPAH	ARCHER	TX90	009	433550	O	1956
LUKE NORTH	ARCHER	TX90	009	433581	O	1951
LUKE WILSON	ARCHER	TX90	009	013016	O	1988
LUKER	BROWN	TX70	049	009621	N	1982
LULA BELL	SCHLEICHER	TX75	413	014987	O	1994
LULA NEAL	EASTLAND	TX70	133	433767	OA	1956
LULA NW	EDWARDS	TX10	137	433798	N	1972
LULING	CALDWELL	TX10	055	433860	OA	1958
LULING WEST	CALDWELL	TX10	055	433932	OA	1977
LULING-BRANYON	CALDWELL	TX10	055	433891	ONA	1922
LULING-BRANYON	GUADALUPE	TX10	187	433891	ONA	1922
LULING-BRANYON WEST	GUADALUPE	TX10	187	433922	O	1967
LULU	CROCKETT	TX75	105	433953	O	1951
LUNA	FREESTONE	TX50	161	015904	N	1996
LUNA-MAG	JACK	TX90	237	433984	OA	1955
LUNAR	THROCKMORTON	TX70	447	434015	O	1969
LUND	TRAVIS	TX10	453	434046	OA	1949
LUNDBERG	SHERMAN	TX95	421	013250	N	1989
LUNDELL	DUVAL	TX40	131	434077	ONA	1937
LUNDELL	WEBB	TX40	479	434077	N	1980
LUNDELL NE	DUVAL	TX40	131	434101	N	1972
LUNDELL NORTH	DUVAL	TX40	131	434108	ONA	1969
LUNDELL SOUTH	DUVAL	TX40	131	434139	ONA	1963
LUNDQUIST	COLORADO	TX30	089	434217	N	1975
LUNDSCHEN	CALLAHAN	TX70	059	006925	N	1994
LUNDY	JACK	TX90	237	434219	N	1978
LUNSFORD	THROCKMORTON	TX70	447	434232	OA	1954
LUPTON	JACK	TX90	237	434294		
LUPTON MCLESTER	YOUNG	TX90	503	434325	OA	1936
LUPUS	GAINES	TX85	165	010972	O	1986
LUREY	BRAZORIA	TX30	039	434356	OA	1954
LUSBY	ERATH	TX70	143	007913	N	1980
LUTHER	SAN PATRICIO	TX40	409	434542	O	1954
LUTHER EAST	HOWARD	TX80	227	434573	OA	1955
LUTHER NORTH	HOWARD	TX80	227	434759	OA	1952
LUTHER SE	HOWARD	TX80	227	434821	ONA	1953
LUTRICK	HALE	TX85	189	435007	OA	1948
LUTTES	CAMERON	TX40	061	435038	N	1960
LUTZ	CLAY	TX90	077	435069	OA	1950
LYCO	PECOS	TX80	371	004444	O	1983
LYDA	CALHOUN	TX20	057	435434	N	1984
LYDA	STARR	TX40	427	435434	N	1956
LYDIA	COLORADO	TX30	089	435448	N	1978
LYFORD	WILLACY	TX40	489	435465	N	1969
LYGAY	COKE	TX75	081	435496	ONA	1948
LYGAY EAST	COKE	TX75	081	435527	OA	1958
LYGAY SOUTH	COKE	TX75	081	435558	O	1951
LYKES	WEBB	TX40	479	435589	O	1942
LYLE WILSON	DUVAL	TX40	131	435620	ON	1958
LYLES	ARCHER	TX90	009	435651	O	1957
LYLES	CRANE	TX80	103	435651	OA	1967
LYLES	DUVAL	TX40	131	435651	N	1952
LYLES EAST	CRANE	TX80	103	435682	OA	1969
LYLES RANCH	ZAVALA	TX10	507	002164	N	1978
LYMAN	REAGAN	TX75	383	435713	O	1957
LYN KAY	KENT	TX85	263	435770	OA	1975
LYNCH	COOKE	TX90	097	435775	OA	1955
LYNCH	GAINES	TX85	165	435775	N	1984
LYNCHBURG	HARRIS	TX30	201	435899	N	1952
LYNDA	BEE	TX20	025	008925	ONA	1985
LYNDI	CALLAHAN	TX70	059	001609	N	1980
LYNE MAXINE	LIVE OAK	TX20	297	436116	ON	1963
LYN-KAY SOUTH	KENT	TX85	263	435773	OA	1978
LYNN	LYNN	TX85	305	436147	OA	1978
LYNN	YOUNG	TX90	503	436147	ONA	1948
LYNN CREEK	JACK	TX90	237	436181	OA	1979
LYNN GLASS	GLASSCOCK	TX80	173	001610	OA	1981
LYNX-AGUILAR	COLEMAN	TX70	083	008788	ONA	1986
LYONS	BRAZOS	TX30	041	436364	N	1980
LYONS	BURLESON	TX30	051	436364	N	1980
LYONS	KARNES	TX20	255	436364	N	1984
LYSSY	WILSON	TX10	493	436705	OA	1963
LYSSY RANCH	LA SALLE	TX10	283	436715	N	1975
LYTLE	BEXAR	TX10	029	436736	O	1954
LYTLE	JACK	TX90	237	436736	ONA	1950
LYTLE GAP	CALLAHAN	TX70	059	436642	OA	1974
LYTLE GAP WEST	CALLAHAN	TX70	059	436741	OA	1975
LYTTON RANCH WEST	JIM HOGG	TX40	247	010796	OA	1986
LYTTON SPRINGS	CALDWELL	TX10	055	436767	OA	1925
M & A	JACK	TX90	237	001611	O	1979
M & F	ZAPATA	TX40	505	437427	ON	1960
M & K	DICKENS	TX85	125	013894	O	1991
M & M	PECOS	TX80	371	437458	OA	1960
M & M	SAN PATRICIO	TX40	409	437458	OA	1960
M & M EAST	PECOS	TX80	371	437489	O	1963
M & P	SHACKELFORD	TX70	417	001612	ONA	1980
M & P	THROCKMORTON	TX70	447	001612	ONA	1980
M & S	UPTON	TX75	461	437520	O	1963
M & V	DENTON	TX90	121	013496	N	1989
M & W	PECOS	TX80	371	437551	N	1967
M A	PALO PINTO	TX70	363	014566	N	1993
M A F	CROCKETT	TX75	105	016330	N	1996
M A G	CROCKETT	TX75	105	009402	ONA	1978
M A J	LOVING	TX80	301	437582	ONA	1968
M A K	ANDREWS	TX80	003	437613	OA	1963
M A K	MARTIN	TX80	317	437613	OA	1963
M A W	RUNNELS	TX75	399	013251	OA	1989
M B	SHACKELFORD	TX70	417	437644	ON	1971
M B A	DICKENS	TX85	125	004006	OA	1982
M C J	HASKELL	TX70	207	011197	O	1986
M C L	THROCKMORTON	TX70	447	437668	OA	1973
M C S	ARCHER	TX90	009	437675	OA	1955
M C VINSON	CONCHO	TX75	095	008718	N	1984
M D C	YOUNG	TX90	503	437737	O	1957
M D CAREY	TAYLOR	TX70	441	011999	O	1987
M D S	SMITH	TX60	423	437768	O	1963
M D STEWART	ERATH	TX70	143	004007	O	1982
M DAVIS	KENT	TX85	263	437771	ON	1976
M E B	TOM GREEN	TX75	451	007915	O	1981
M E C	BROWN	TX70	049	003881	N	1983
M E G	DIMMIT	TX10	127	437775	ONA	1982

Field Name	County Name	State Sub	Co Code	Field Code	Field Type	Disc Year
M E I	GONZALES	TX10	177	007136	OA	1982
M E S	PALO PINTO	TX70	363	001613	ONA	1982
M F E	ANDREWS	TX80	003	013895	OA	1991
M F JAKE LAWLESS	MAVERICK	TX10	323	437783	ONA	1972
M F R	CONCHO	TX75	095	437787	ON	1976
M G C	CALLAHAN	TX70	059	437799	ONA	1971
M G F	YOAKUM	TX85	501	437830	OA	1969
M G F-BRONCO	YOAKUM	TX85	501	437861	O	1970
M G R	WEBB	TX40	479	437864	N	1978
M G W	HARRIS	TX30	201	437866	N	1977
M GARZA	JIM HOGG	TX40	247	437871	O	1974
M GASTON	TRINITY	TX30	455	013147	ONA	1989
M H B	ANDREWS	TX80	003	437892	O	1955
M H D R	PALO PINTO	TX70	363	013252	N	1989
M HALF CIRCLE	JEFFERSON	TX30	245	000716	ONA	1989
M HALF CIRCLE SOUTH	JEFFERSON	TX30	245	012570	N	1988
M J M	WILSON	TX10	493	437923	OA	1971
M J R	BROWN	TX70	049	013253	N	1989
M J REID	BROWN	TX70	049	004751	ONA	1982
M M A	WEBB	TX40	479	437982	N	1978
M M C	HASKELL	TX70	207	437985	O	1963
M M W	EDWARDS	TX10	137	010798	N	1986
M M W	SUTTON	TX75	435	010798	N	1986
M O P	JIM WELLS	TX40	249	438016	O	1960
M O T	FRANKLIN	TX60	159	008575	N	1983
M P F	PECOS	TX80	371	438078	ONA	1970
M P I	CROCKETT	TX75	105	438109	ONA	1975
M P S	MONTAGUE	TX90	337	438140	ONA	1955
M ROSS	STEPHENS	TX70	429	013497	N	1989
M SR	TAYLOR	TX70	441	014784	O	1993
M W J	IRION	TX75	235	438168	OA	1976
M W L	CALLAHAN	TX70	059	001614	OA	1977
M Y VICK	MADISON	TX30	313	001616	OA	1980
MAAG	ARCHER	TX90	009	438171	O	1951
MABEE	ANDREWS	TX80	003	438233	OA	1944
MABEE	MARTIN	TX80	317	438233	OA	1944
MABEE NORTH	ANDREWS	TX80	003	438264	ON	1953
MABEE NOVA	ANDREWS	TX80	003	015592	O	1995
MABEN	KENT	TX85	263	438295	OA	1989
MABERRY	COOKE	TX90	097	010527	O	1986
MABRY	YOUNG	TX90	503	438308	OA	1975
MAC	BAYLOR	TX90	023	438326	OA	1985
MAC	BROWN	TX70	049	438326	N	1983
MAC	WEBB	TX40	479	438326	N	1979
MACARONI	JACKSON	TX20	239	014988	N	1994
MAC-BORING	ECTOR	TX80	135	438357	OA	1952
MAC-DER	PECOS	TX80	371	438388	ON	1944
MACDON	BEE	TX20	025	438481	ONA	1957
MACDONALD	BRAZORIA	TX30	039	438512	ON	1967
MACH	WHARTON	TX30	481	438698	ONA	1949
MACH NORTH	WHARTON	TX30	481	438706	N	1975
MACHO CREEK	DUVAL	TX40	131	012571	OA	1988
MACK	COTTLE	TX85	101	003883	OA	1983
MACK LAKE	JASPER	TX30	241	014989	N	1993
MACK NEWSOM	BROWN	TX70	049	011794	N	1987
MACKEY	SHACKELFORD	TX70	417	438822	OA	1962
MACKOY	GRAYSON	TX90	181	439008	OA	1952
MACKOY EAST	GRAYSON	TX90	181	439039	OA	1956
MACKOY NW	GRAYSON	TX90	181	439070	O	1955
MACKOY SOUTH	GRAYSON	TX90	181	439101	O	1955
MACLAW	PECOS	TX80	371	439235	OA	1975
MACMAHON	RUNNELS	TX75	399	439245	OA	1974
MACONDA	MATAGORDA	TX30	321	439442	N	1960
MAD DOG	EASTLAND	TX70	133	011494	OA	1987
MADAME QUEEN	JIM WELLS	TX40	249	011796	N	1987
MADDEN EAST	WICHITA	TX90	485	439597	OA	1953
MADDEN NORTH	WICHITA	TX90	485	439628	O	1954
MADDOX	CLAY	TX90	077	439721	OA	1984
MADDOX	TAYLOR	TX70	441	439721	O	1949
MADELEY	MONTGOMERY	TX30	339	010529	O	1986
MADERA RANCH	LOVING	TX80	301	001619	N	1980
MADERO	KLEBERG	TX40	273	439752	ONA	1964
MADERO EAST	KLEBERG	TX40	273	439783	ONA	1968
MADERO SOUTH	KLEBERG	TX40	273	439814	ONA	1964
MADERO WEST	KLEBERG	TX40	273	439845	N	1964
MADEWELL	EASTLAND	TX70	133	001620	OA	1981
MADISON	WILBARGER	TX90	487	439969	O	1969
MADISONVILLE	GRIMES	TX30	185	440031	N	1946
MADISONVILLE	MADISON	TX30	313	440031	ONA	1958
MADISONVILLE EAST	MADISON	TX30	313	440051	ONA	1983
MADISONVILLE NE	MADISON	TX30	313	440062	ONA	1960
MADISONVILLE NORTH	MADISON	TX30	313	440093	OA	1951
MADISONVILLE NW	MADISON	TX30	313	000717	OA	1980
MADISONVILLE SE	MADISON	TX30	313	004447	O	1982
MADISONVILLE SOUTH	GRIMES	TX30	185	440124	ONA	1953
MADISONVILLE SOUTH	MADISON	TX30	313	440124	ONA	1953
MADISONVILLE SW	GRIMES	TX30	185	000718	ONA	1981
MADISONVILLE SW	MADISON	TX30	313	000718	ONA	1981
MADISONVILLE WEST	MADISON	TX30	313	440155	OA	1976
MADORA	TOM GREEN	TX75	451	440217	ONA	1963
MADORA EAST	TOM GREEN	TX75	451	440248	OA	1964
MAE	YOUNG	TX90	503	440300	OA	1975
MAEDGEN	SAN PATRICIO	TX40	409	440279	ONA	1945
MAETZE	GOLIAD	TX20	175	440341	ONA	1981
MAETZE NORTH	GOLIAD	TX20	175	440372	ON	1995
MAETZE SOUTH	GOLIAD	TX20	175	440403	N	1950
MAETZE SW	GOLIAD	TX20	175	440434	N	1954
MAETZE WEST	GOLIAD	TX20	175	440465	N	1970
MAG	GONZALES	TX10	177	440474	ONA	1976
MAGEE	MONTAGUE	TX90	337	440527	OA	1947
MAGENS	PALO PINTO	TX70	363	001622	OA	1981
MAGERS	PALO PINTO	TX70	363	007916	ONA	1981
MAGGIE	ROBERTSON	TX50	395	440582	OA	1974
MAGGIE LOU	EASTLAND	TX70	133	014785	ON	1993
MAGGIE NEAL	CROCKETT	TX75	105	440589	OA	1955
MAGIC VALLEY	PARKER	TX70	367	007917	N	1980
MAGILL	WILLIAMSON	TX10	491	004448	N	1982
MAGNET WITHERS	MATAGORDA	TX30	321	440620	N	1936
MAGNET WITHERS	WHARTON	TX30	481	440620	ONA	1936
MAGNET WITHERS EAST	WHARTON	TX30	481	440651	ONA	1952
MAGNET WITHERS NORTH	WHARTON	TX30	481	440682	O	1959
MAGNET WITHERS SOUTH	WHARTON	TX30	481	440713	ON	1964
MAGNET WITHERS WEST	WHARTON	TX30	481	440744	ONA	1958
MAGNOLIA	ANDERSON	TX60	001	440775	OA	1992
MAGNOLIA	MONTGOMERY	TX30	339	440775	O	1941
MAGNOLIA BEACH	CALHOUN	TX20	057	440806	ONA	1950
MAGNOLIA BEACH EAST	CALHOUN	TX20	057	440837	OA	1955
MAGNOLIA BEACH SOUTH	CALHOUN	TX20	057	001623	N	1981
MAGNOLIA BEACH-KELLERS BAY	CALHOUN	TX20	057	440868	ONA	1951
MAGNOLIA CITY	JIM WELLS	TX40	249	440899	ONA	1939
MAGNOLIA CITY	KLEBERG	TX40	273	440899	ONA	1939
MAGNOLIA CITY NORTH	JIM WELLS	TX40	249	440930	ONA	1943
MAGNOLIA CITY SW	JIM WELLS	TX40	249	440961	ONA	1964
MAGNOLIA CITY WEST	JIM WELLS	TX40	249	440992	ONA	1962
MAGNOLIA SEALY	WARD	TX80	475	441023	OA	1939
MAGNOLIA SEALY	WINKLER	TX80	495	441023	OA	1939
MAGNOLIA SEALY NW	WARD	TX80	475	441054	OA	1971
MAGNOLIA SEALY SOUTH	WARD	TX80	475	441085	ONA	1940
MAGNOLIA SEALY WEST	WARD	TX80	475	441116	OA	1959
MAGNUM	BROWN	TX70	049	441120	OA	1978
MAGNUM	CALLAHAN	TX70	059	441120	OA	1978
MAGNUM	EASTLAND	TX70	133	441120	OA	1978
MAGNUM NORTH	EASTLAND	TX70	133	001624	N	1980
MAGOUN NE	LIPSCOMB	TX95	295	009277	N	1984
MAGOUN SOUTH	LIPSCOMB	TX95	295	013807	N	1979
MAGUELLITOS	LA SALLE	TX10	283	441178	N	1984
MAGUELLITOS	WEBB	TX40	479	441178	N	1950
MAGUELLITOS NE	LA SALLE	TX10	283	441184	N	1965
MAGUIRE	MONTAGUE	TX90	337	441209	OA	1948
MAGUTEX	ANDREWS	TX80	003	441240	OA	1952
MAGUTEX NORTH	ANDREWS	TX80	003	012799	OA	1988
MAHAFFEY	JASPER	TX30	241	441255	ONA	1976
MAHALITC	WHARTON	TX30	481	013498	N	1990
MAHLER	ARCHER	TX90	009	441333	O	1956
MAIN	WILBARGER	TX90	487	441519	OA	1943
MAIZIE WRATHER	YOUNG	TX90	503	441612	O	1952
MAJOR	RUNNELS	TX75	399	441643	OA	1985
MALAKOFF	HENDERSON	TX50	213	441829	OA	1963
MALAKOFF SE	HENDERSON	TX50	213	441860	O	1961
MALAKOFF SOUTH	HENDERSON	TX50	213	441891	ONA	1953
MALAKOFF WEST	HENDERSON	TX50	213	001626	OA	1981
MALATEK	GONZALES	TX10	177	002167	N	1981
MALBETAN	TAYLOR	TX70	441	441922	OA	1969
MALCOLM	THROCKMORTON	TX70	447	441953	OA	1950
MALCOLM SOUTH	THROCKMORTON	TX70	447	441984	O	1963
MALCOMB	BEE	TX20	025	005192	N	1997
MALES	PARKER	TX70	367	442032	N	1976
MALEY	BEE	TX20	025	442046	ON	1951
MALEY WEST	BEE	TX20	025	442077	N	1955
MALICKY	PECOS	TX80	371	442139	OA	1949
MALINDA	GOLIAD	TX20	175	008926	N	1984
MALLARD NORTH	MONTAGUE	TX90	337	442449	OA	1958
MALLET	COCHRAN	TX85	079	442480	OA	1987
MALLET	HOCKLEY	TX85	219	442480	OA	1987
MALLET WEST	COCHRAN	TX85	079	013018	O	1989
MALLETT	HOCKLEY	TX85	219	442542	O	1953
MALLORY	PALO PINTO	TX70	363	442573	ON	1982
MALO DOMINGO	KARNES	TX20	255	001627	N	1980
MALO SUENO	WEBB	TX40	479	442604	ONA	1959
MALONE	BEE	TX20	025	442635	N	1954
MALONE RANCH	BEE	TX20	025	442645	ONA	1973
MALTSBERGER	LA SALLE	TX10	283	009279	OA	1984
MAMMOTH CREEK	LIPSCOMB	TX95	295	442852	ONA	1958
MAMMOTH CREEK NORTH	LIPSCOMB	TX95	295	442883	ONA	1963
MAMMOTH CREEK NW	LIPSCOMB	TX95	295	003023	N	1980
MAMMOTH CREEK SOUTH	LIPSCOMB	TX95	295	442914	ONA	1968
MAMMOTH CREEK SW	LIPSCOMB	TX95	295	442945	ONA	1965
MANAHUILLA	GOLIAD	TX20	175	443100	ON	1957
MANAHUILLA SE	GOLIAD	TX20	175	005259	N	1998
MANANA	STARR	TX40	427	443131	OA	1961
MANARTE	OLDHAM	TX95	359	443162	OA	1969
MANCHACA WEST	DE WITT	TX20	123	013254	OA	1989
MANCHO PRADO	WEBB	TX40	479	443364	N	1974
MANER	SHERMAN	TX95	421	006303	O	1983
MANFORD	GUADALUPE	TX10	187	443534	O	1929
MANGUM	EASTLAND	TX70	133	443596	N	1954
MANGUM NORTH	EASTLAND	TX70	133	001628	OA	1980
MANGUM SOUTH	EASTLAND	TX70	133	001629	ONA	1981
MANGUM WEST	EASTLAND	TX70	133	443616	OA	1977
MANILA	JIM HOGG	TX40	247	443658	ONA	1940
MANILA SOUTH	JIM HOGG	TX40	247	443689	ONA	1954
MANILA SOUTH	WEBB	TX40	479	443689	N	1958
MANKINS	ARCHER	TX90	009	443906	OA	1939
MANKINS SOUTH	ARCHER	TX90	009	007137	OA	1982
MANLY	JONES	TX70	253	443927	OA	1977
MANN	FREESTONE	TX50	161	443937	N	1968
MANN NORTH	FREESTONE	TX50	161	443968	N	1969
MANNA	YOUNG	TX90	503	444015	OA	1976
MANNING	WISE	TX90	497	444216	ONA	1983
MANNING-DAVIS	THROCKMORTON	TX70	447	444247	O	1949
MANNING-HARRINGTON	THROCKMORTON	TX70	447	444278	OA	1947
MANNING-OCONNOR	STEPHENS	TX70	429	444309	ONA	1946
MANOR LAKE	BRAZORIA	TX30	039	444402	N	1955
MANOR LAKE EAST	BRAZORIA	TX30	039	444433	N	1962
MANOS PA ARRIBAS	ZAPATA	TX40	505	010530	N	1985
MANTOR-BRIGGS	NUECES	TX40	355	444743	ONA	1947
MANTOR-BRIGGS SOUTH	NUECES	TX40	355	444774	O	1967
MANUEL	BRAZORIA	TX30	039	008222	O	1981
MANUEL PEREZ	JIM WELLS	TX40	249	001631	ONA	1980
MANVEL	BRAZORIA	TX30	039	444836	ONA	1931
MANVEL	HARRIS	TX30	201	444836	ON	1931
MANVEL EAST	BRAZORIA	TX30	039	444867	OA	1964
MANVEL NW	BRAZORIA	TX30	039	444898	O	1949
MANVEL SE	BRAZORIA	TX30	039	444929	O	1966
MANVEL WEST	BRAZORIA	TX30	039	444960	ONA	1967
MANZANAS	BANDERA	TX10	019	015614	O	
MANZANITA	PECOS	TX80	371	001632	N	1981
MANZIEL	WOOD	TX60	499	445146	ONA	1946
MANZIEL BROS	SMITH	TX60	423	445177	OA	1952
MANZIEL EAST	WOOD	TX60	499	014361	ON	1993
MANZIEL NE	SHELBY	TX60	419	001633	N	
MANZIEL SE	WOOD	TX60	499	445208	OA	1967
MANZIEL WEST	WOOD	TX60	499	008223	OA	1982
MANZIKERT	ROBERTSON	TX50	395	015905	N	1996
MAPLE BRANCH	WALKER	TX30	471	445242	N	1994
MAPLE HUGHES	GUADALUPE	TX10	187	445456	OA	1967

Field Name	County Name	State Sub	Co Code	Field Code	Field Type	Disc Year
MAPLE LEAF	BRAZOS	TX30	041	008225	O	1982
MAPLE SLOUGH	HARDIN	TX30	199	008226	ONA	1983
MAPLE SPRING	TITUS	TX60	449	445549	OA	1959
MAPLETON	HOUSTON	TX60	225	445642	OA	1964
MAR GLO	PECOS	TX80	371	445711	OA	1978
MARAK CHURCH	MILAM	TX10	331	445750	O	1973
MARALO	PECOS	TX80	371	008558	OA	1984
MARANATHA	PALO PINTO	TX70	363	010531	N	1985
MARBLE FALLS	PALO PINTO	TX70	363	009280	N	1984
MARCADO CREEK	VICTORIA	TX20	469	446107	ONA	1976
MARCADO CREEK EAST	VICTORIA	TX20	469	446138	ON	1969
MARCADO CREEK SOUTH	VICTORIA	TX20	469	446169	O	1967
MARCADO CREEK WEST	VICTORIA	TX20	469	446200	N	1963
MARCELINA CREEK	ATASCOSA	TX10	013	002168	OA	1980
MARCELINA CREEK	WILSON	TX10	493	002168	OA	1980
MARCHAWN	SCHLEICHER	TX75	413	000724	OA	1980
MAREK	AUSTIN	TX30	015	000725	O	1978
MARGARET	FOARD	TX90	155	446820	OA	1978
MARGARET BENSON	HOCKLEY	TX85	219	446851	O	1969
MARGARITA	ZAPATA	TX40	505	001635	N	1979
MARGARRAUGH	ROBERTS	TX95	393	446861	OA	1977
MARGE	CALLAHAN	TX70	059	446913	OA	1956
MARGE EAST	CALLAHAN	TX70	059	446944	ONA	1966
MARGERY	TAYLOR	TX70	441	010799	OA	1986
MARGIE	CALLAHAN	TX70	059	001636	N	1979
MARGIE LOUISE	CALLAHAN	TX70	059	446990	N	1978
MARGO	STARR	TX40	427	447006	N	1940
MARGO NE	STARR	TX40	427	447037		
MARGO WEST	STARR	TX40	427	006141	N	1982
MARHOLL	DAWSON	TX85	115	001659	OA	1981
MARIA	WHARTON	TX30	481	447058	N	1980
MARIA H LLANOS	WEBB	TX40	479	016565	N	1999
MARIAN	THROCKMORTON	TX70	447	006847	N	1983
MARIANAS	COLEMAN	TX70	083	003885	ONA	1983
MARIANAS SOUTH	COLEMAN	TX70	083	009281	N	1985
MARIANN	STONEWALL	TX70	433	447161	OA	1962
MARIANN SW	STONEWALL	TX70	433	006570	OA	1983
MARIANNA	GAINES	TX85	165	007138	OA	1982
MARI-BILL	RUNNELS	TX75	399	000726	ONA	1980
MARIE EAST	SHACKELFORD	TX70	417	001638	N	1979
MARIE YOUNG	JIM WELLS	TX40	249	447285	O	1955
MARILOU	VICTORIA	TX20	469	447440	ON	1963
MARILYNNE	RUNNELS	TX75	399	447471	O	1962
MARINA	NUECES	TX40	355	009622	N	1980
MARINAMAG	MONTAGUE	TX90	337	447533	O	1952
MARINA-MAG	JACK	TX90	237	447502	ONA	1952
MARINELL	HOCKLEY	TX85	219	447688	O	1959
MARINER	PALO PINTO	TX70	363	006965	N	1994
MARION	REFUGIO	TX20	391	447781	N	1960
MARION COUNTY	MARION	TX60	315	447812	OA	1905
MARIPOSA	BROOKS	TX40	047	447905	ONA	1954
MARIPOSA SOUTH	BROOKS	TX40	047	006571	N	1984
MARISA	COLEMAN	TX70	083	010533	OA	1985
MARJ	SHACKELFORD	TX70	417	006572	OA	1983
MARKAS	ATASCOSA	TX10	013	015615	O	
MARKHAM	MATAGORDA	TX30	321	447998	ONA	1908
MARKHAM EAST	MATAGORDA	TX30	321	448122	ON	1991
MARKHAM N-BAY CITY NORTH	MATAGORDA	TX30	321	448153	ONA	1938
MARKHAM NORTH	MATAGORDA	TX30	321	448184	O	1938
MARKHAM SE	MATAGORDA	TX30	321	448215	N	1959
MARKHAM SOUTH	MATAGORDA	TX30	321	448246	N	1969
MARKLEY NORTH	YOUNG	TX90	503	448370	OA	1952
MARKLEY SE	JACK	TX90	237	448401	OA	1969
MARKLEY SE	YOUNG	TX90	503	448401	ONA	1969
MARKLEY SOUTH	YOUNG	TX90	503	007140	N	1982
MARKLEY SW	YOUNG	TX90	503	448432	OA	1968
MARKS	JACK	TX90	237	448463	O	1953
MARKS	STARR	TX40	427	448463	OA	1950
MARKUM	TARRANT	TX50	439	448540	N	1974
MARLAPP	MADISON	TX30	313	004009	O	1982
MARLAW	PECOS	TX80	371	448571	N	1972
MARMAC	PARKER	TX70	367	001641	ONA	1983
MARONDA	RUSK	TX60	401	009848	N	1985
MARQUEZ	LEON	TX50	289	001642	N	1977
MARRS MCLEAN	JEFFERSON	TX30	245	449114	ONA	1954
MARRS MCLEAN NORTH	JEFFERSON	TX30	245	449145	N	1939
MAR-SAL	MONTAGUE	TX90	337	006503	OA	1984
MARSAN	EASTLAND	TX70	133	004450	OA	1983
MARSDEN	LIVE OAK	TX20	297	449238	ON	1953
MARSDEN	REEVES	TX80	389	449238	OA	1975
MARSH	COLEMAN	TX70	083	449331	OA	1984
MARSH	CULBERSON	TX80	109	449331	O	1953
MARSH	JIM HOGG	TX40	247	449331	ONA	1956
MARSH	OCHILTREE	TX95	357	449331	N	1978
MARSH SOUTH	REEVES	TX80	389	449343	ONA	1981
MARSHA	BASTROP	TX10	021	449362	OA	1949
MARSHA	LAVACA	TX20	285	449362	N	1979
MARSHA	SHACKELFORD	TX70	417	449362	ONA	1977
MARSHA KAY	COKE	TX75	081	007919	N	1981
MARSHALL	GOLIAD	TX20	175	449393	ONA	1961
MARSHALL	HARRISON	TX60	203	449393	N	1945
MARSHALL	MONTAGUE	TX90	337	449393	OA	1982
MARSHALL	THROCKMORTON	TX70	447	449393	OA	1953
MARSHALL	WICHITA	TX90	485	449393	OA	1985
MARSHALL EAST	GOLIAD	TX20	175	449424	ONA	1984
MARSHALL NORTH	GOLIAD	TX20	175	449486	ON	1977
MARSHALL NORTH	THROCKMORTON	TX70	447	449486	O	1953
MARSHALL SOUTH	GOLIAD	TX20	175	449610	ONA	1980
MARSHALL SW	GOLIAD	TX20	175	003092	N	1982
MARSH-BELL	CHAMBERS	TX30	071	013021	N	1988
MARSTERS NE	FREESTONE	TX50	161	013023	N	1985
MARSTON RANCH	WARD	TX80	475	001644	OA	1980
MARSTON SPUR	EASTLAND	TX70	133	449734	N	1922
MARSTON SPUR	PALO PINTO	TX70	363	449734	N	1922
MAR-TEX	NOLAN	TX70	353	445735	O	1952
MARTHA	LIBERTY	TX30	291	449765	ONA	1949
MARTHA ANN	SMITH	TX60	423	006366	N	1990
MARTHA CAROL	MONTAGUE	TX90	337	004757	OA	1983
MARTHA EAST	LIBERTY	TX30	291	010534	N	1985
MARTHA JANE	RUSK	TX60	401	002171	ON	1982
MARTHA JO	HENDERSON	TX50	213	010535	ONA	1986
MARTHA SE	LIBERTY	TX30	291	011500	OA	1987
MARTHA SOUTH	LIBERTY	TX30	291	449796	OA	1958
MARTIN	ANDREWS	TX80	003	449889	ONA	1940
MARTIN	EASTLAND	TX70	133	449889	OA	1985
MARTIN	ECTOR	TX80	135	449889	O	1940
MARTIN	JACK	TX90	237	449889	N	1982
MARTIN	NOLAN	TX70	353	449889	OA	1985
MARTIN HEIRS	LA SALLE	TX10	283	009282	OA	1984
MARTIN PRAIRIE	GRIMES	TX30	185	000727	ONA	1981
MARTIN RANCH	BRAZORIA	TX30	039	449987	N	1973
MARTIN RANCH	DUVAL	TX40	131	449987	ONA	1988
MARTIN RANCH	LA SALLE	TX10	283	449987	N	1981
MARTIN SW	ANDREWS	TX80	003	450013	O	1956
MARTIN WEST	ANDREWS	TX80	003	450044	OA	1961
MARTINEZ	ZAPATA	TX40	505	450106	N	1929
MARTINEZ DEEP	ZAPATA	TX40	505	450137	N	1961
MARTINEZ SOUTH	ZAPATA	TX40	505	450168	ON	1961
MARTINS MILL	VAN ZANDT	TX50	467	001649	ON	1987
MARTINS MILL WEST	VAN ZANDT	TX50	467	001650	OA	1981
MARTINS PRAIRIE	GRIMES	TX30	185	450181	N	1978
MARTIN-SMITH	JACK	TX90	237	001646	N	1979
MARTINSVILLE	NACOGDOCHES	TX60	347	450199	N	1982
MARTINSVILLE NE	SHELBY	TX60	419	000728	N	1980
MARTIN-VOLZ	WEBB	TX40	479	001647	N	1980
MARTISEK	LAVACA	TX20	285	450261	ON	1950
MARUSAN	NUECES	TX40	355	450323	N	1965
MARVELOUS	STONEWALL	TX70	433	010801	O	1986
MARVIN	STERLING	TX80	431	450385	O	1948
MARY	JIM WELLS	TX40	249	450416	N	1954
MARY A	VICTORIA	TX20	469	450447	ONA	1974
MARY ANGELA	BROWN	TX70	049	001653	OA	1979
MARY ANN	UPTON	TX75	461	450509	O	1970
MARY ANNA	ZAVALA	TX10	507	004451	N	1983
MARY ANNE	VICTORIA	TX20	469	013024	N	1989
MARY BETH	EASTLAND	TX70	133	008559	OA	1984
MARY BLEVINS	SMITH	TX60	423	014990	O	1994
MARY BLUNTZER	SAN PATRICIO	TX40	409	450540	OA	1954
MARY EAST	LIVE OAK	TX20	297	450571	OA	1954
MARY ELLEN	REFUGIO	TX20	391	016334	O	1997
MARY ELLEN OCONNOR	REFUGIO	TX20	391	450602	ONA	1953
MARY EMMA	EASTLAND	TX70	133	013898	ONA	1991
MARY EVELYN	MENARD	TX75	327	450615	O	1976
MARY HALE	RUNNELS	TX75	399	006573	ONA	1984
MARY IRIS	SAN PATRICIO	TX40	409	450713	N	1974
MARY JANE	RUSK	TX60	401	015364	ON	1995
MARY JIM	JACK	TX90	237	010536	ONA	1987
MARY LIB	TOM GREEN	TX75	451	450726	N	1959
MARY LOU LEITCH	WEBB	TX40	479	005855	N	1998
MARY LOU PATRICK	SAN PATRICIO	TX40	409	450757	ON	1968
MARY LOU PATRICK NORTH	SAN PATRICIO	TX40	409	001654	OA	1980
MARY LOU PATRICK WEST	SAN PATRICIO	TX40	409	450788	O	1968
MARY MACHA	WHARTON	TX30	481	450819	N	1959
MARY NEAL	NOLAN	TX70	353	450850	OA	1950
MARY NORRIS	PALO PINTO	TX70	363	450881	N	1969
MARY OPAL	COLEMAN	TX70	083	450912	OA	1953
MARY RITA	JONES	TX70	253	450943	O	1957
MARY ROBIN	IRION	TX75	235	450956	OA	1976
MARY SHERMAN	HARDIN	TX30	199	450974	N	1967
MARY SHIRK	UPTON	TX75	461	000729	OA	1979
MARY SUSAN	COLEMAN	TX70	083	001655	ONA	1981
MARY TWO	YOAKUM	TX85	501	001656	OA	1981
MARY YOUNG	RUNNELS	TX75	399	006142	OA	1983
MARYANNA	SHACKELFORD	TX70	417	451005	O	1968
MARY-ELLEN	JONES	TX70	253	008560	OA	1984
MARYETTA	JACK	TX90	237	451036	ONA	1966
MARYETTA SE	JACK	TX90	237	003733	OA	1979
MARYETTA WEST	JACK	TX90	237	007622	OA	1984
MARYNEAL EAST	NOLAN	TX70	353	007920	OA	1980
MARYNEAL SOUTH	NOLAN	TX70	353	451050	OA	1977
MARYSVILLE	COOKE	TX90	097	451067	OA	1952
MA'S	COTTLE	TX85	101	016529	O	2000
MASCHO	ANDREWS	TX80	003	451129	O	1942
MASH	ECTOR	TX80	135	016533	OA	2000
MASK	CALLAHAN	TX70	059	001657	ONA	1980
MASON	LOVING	TX80	301	451346	OA	1937
MASON	STEPHENS	TX70	429	451346	N	1950
MASON NORTH	LOVING	TX80	301	451470	OA	1952
MASSENGALE	EASTLAND	TX70	133	001658	ONA	1979
MASSEY	NUECES	TX40	355	451749	N	1979
MASSEY	PECOS	TX80	371	451749	OA	1978
MASSIE	CROCKETT	TX75	105	451770	ON	1977
MASSIE	VAL VERDE	TX10	465	451770	ON	1977
MASSIE WEST	VAL VERDE	TX10	465	451780	OA	1959
MASSINGILL	BEE	TX20	025	451904	N	1950
MASSINGILL SOUTH	BEE	TX20	025	451966	ONA	1965
MASSINGILL WEST	BEE	TX20	025	451997	OA	1964
MASSINGILL-PAPALOTE	BEE	TX20	025	451935	OA	1951
MASTER MIND	STONEWALL	TX70	433	016573	OA	2000
MASTERSON	PECOS	TX80	371	452121	OA	1929
MASTERSON MOTTE	KING	TX85	269	014259	OA	1992
MASTERSON RANCH	KING	TX85	269	452152	ON	1960
MASTERSON STRAWN	KING	TX85	269	002614	N	1981
MAT BLK 825-S	OFFSHORE-STATE	TX05	990	006245	N	1982
MATADOR	MOTLEY	TX85	345	452214	O	1994
MATADOR-WILLIAMS	DICKENS	TX85	125	013025	OA	1988
MATADOR-WILLIAMS WEST	DICKENS	TX85	125	015142	O	1994
MATAGORDA 560-L	OFFSHORE-STATE	TX05	990	873560	N	1998
MATAGORDA BAY	CALHOUN	TX20	057	452245	ONA	1947
MATAGORDA BAY BLK 161	MATAGORDA	TX30	321	872161	N	1975
MATAGORDA BAY BLK 173	MATAGORDA	TX30	321	872173	N	1978
MATAGORDA BAY BLK 181	MATAGORDA	TX30	321	010537	N	1982
MATAGORDA BAY BLK 193	MATAGORDA	TX30	321	009006	N	1971
MATAGORDA BAY BLK 202	MATAGORDA	TX30	321	009005	N	1975
MATAGORDA BAY EAST	MATAGORDA	TX30	321	452276	N	1957
MATAGORDA BAY NE	MATAGORDA	TX30	321	452307	N	1951
MATAGORDA BAY SE	CALHOUN	TX20	057	452338	N	1969
MATAGORDA BAY SE	MATAGORDA	TX30	321	452338	N	1969
MATAGORDA BAY SOUTH	MATAGORDA	TX30	321	452344	N	1972
MATAGORDA IS BLK 558-L	MATAGORDA	TX30	321	015704	N	1995
MATAGORDA ISLAND	OFFSHORE-STATE	TX05	990	000730	N	1980
MATAGORDA ISLAND BLK 483	OFFSHORE-STATE	TX05	990	873483	N	1977
MATAGORDA ISLAND BLK 483-L	OFFSHORE-STATE	TX05	990	873483	N	1977
MATAGORDA ISLAND BLK 485	OFFSHORE-STATE	TX05	990	873485	N	1965

Field Name	County Name	State Sub	Co Code	Field Code	Field Type	Disc Year
MATAGORDA ISLAND BLK 485-L	OFFSHORE-STATE	TX05	990	873485	N	1965
MATAGORDA ISLAND BLK 519	OFFSHORE-STATE	TX05	990	873519	N	1983
MATAGORDA ISLAND BLK 562	OFFSHORE-STATE	TX05	990	873562	ONA	1985
MATAGORDA ISLAND BLK 562-L	OFFSHORE-STATE	TX05	990	873562	ONA	1985
MATAGORDA ISLAND BLK 563	OFFSHORE-STATE	TX05	990	873563	ONA	1984
MATAGORDA ISLAND BLK 563-L	OFFSHORE-STATE	TX05	990	873563	ONA	1984
MATAGORDA ISLAND BLK 571S	OFFSHORE-STATE	TX05	990	879571	N	1977
MATAGORDA ISLAND BLK 582S	OFFSHORE-STATE	TX05	990	879582	N	1976
MATAGORDA ISLAND BLK 629	OFFSHORE-STATE	TX05	990	873629	ONA	1983
MATAGORDA ISLAND BLK 721	OFFSHORE-STATE	TX05	990	873721	ONA	1990
MATAGORDA ISLAND BLK 721-L	OFFSHORE-STATE	TX05	990	873721	ONA	1990
MATAGORDA NE	MATAGORDA	TX30	321	000731	N	1980
MATAJACK	JACKSON	TX20	239	452369	ON	1963
MATAKEN	MATAGORDA	TX30	321	452383	N	1974
MATHERS	HEMPHILL	TX95	211	452493	ONA	1958
MATHERS	ROBERTS	TX95	393	452493	ONA	1958
MATHERS NORTH	HEMPHILL	TX95	211	452524	OA	1964
MATHERS NORTH	OCHILTREE	TX95	357	452524	OA	1964
MATHERS NORTH	ROBERTS	TX95	393	452524	OA	1964
MATHERS RANCH	HEMPHILL	TX95	211	452555	ONA	1974
MATHEWS	COLEMAN	TX70	083	452586	ONA	1982
MATHIS	FISHER	TX70	151	008719	OA	1984
MATHIS EAST	SAN PATRICIO	TX40	409	452617	ONA	1950
MATHIS NORTH	SAN PATRICIO	TX40	409	452679	ONA	1950
MATHIS SE	SAN PATRICIO	TX40	409	452685	N	1980
MATIC	EASTLAND	TX70	133	004010	N	1982
MATILDA PERKINS	SHACKELFORD	TX70	417	452710	OA	1951
MATLOCK	JACK	TX90	237	452741	ONA	1944
MATNEY-SCHLUETER	EASTLAND	TX70	133	013255	OA	1989
MATOCHA	BEE	TX20	025	002172	N	1982
MATTHEW GEORGE	GOLIAD	TX20	175	010802	N	1986
MATTHEWS	COLORADO	TX30	089	452772	ONA	1961
MATTHEWS	EASTLAND	TX70	133	452772	ONA	1980
MATTHEWS	REEVES	TX80	389	452772	OA	1984
MATTHEWS	SHACKELFORD	TX70	417	452772	ONA	1980
MATTHEWS	THROCKMORTON	TX70	447	452772	N	1981
MATTHEWS	WILLIAMSON	TX10	491	452772	OA	1933
MATTHEWS EAST	COLORADO	TX30	089	452803	N	1964
MATTHEWS NORTH	SHACKELFORD	TX70	417	013899	N	1991
MATTHEWS RANCH	THROCKMORTON	TX70	447	452834	ONA	1957
MATTHEWS RANCH	ZAVALA	TX10	507	452834	N	1976
MATTHEWS SE	COLORADO	TX30	089	009283	N	1984
MATTHEWS SE	WHARTON	TX30	481	009283	ON	1985
MATTIE BELLE	RUNNELS	TX75	399	007922	OA	1981
MATTIE LAUGHLIN	DUVAL	TX40	131	452865	N	1959
MATTIE MAE	SCURRY	TX85	415	002173	OA	1981
MATT-PAT	RUNNELS	TX75	399	007921	OA	1981
MATUS	LAVACA	TX20	285	001660	N	1979
MATZE	GOLIAD	TX20	175	453051	O	1952
MATZINGER	WISE	TX90	497	453082	OA	1958
MATZKE	WHARTON	TX30	481	453113	N	1970
MAUD	BOWIE	TX60	037	453175	ON	1967
MAUD EAST	BOWIE	TX60	037	453268	N	1983
MAUDE	MITCHELL	TX80	335	453423	OA	1953
MAUDE B TRAYLOR	CALHOUN	TX20	057	453454	ONA	1955
MAUDE B TRAYLOR CENTRAL	CALHOUN	TX20	057	453485	N	1960
MAUDE B TRAYLOR EAST	CALHOUN	TX20	057	453516	OA	1962
MAUDE B TRAYLOR NORTH	CALHOUN	TX20	057	453547	ONA	1958
MAUDE B TRAYLOR NORTH	JACKSON	TX20	239	453547	ONA	1958
MAUDE B TRAYLOR SOUTH	CALHOUN	TX20	057	453578	ONA	1971
MAUDE MILLER	ARCHER	TX90	009	453592	O	1975
MAURBRO	JACKSON	TX20	239	453826	ONA	1941
MAURBRO SE	JACKSON	TX20	239	006848	ONA	1984
MAURBRO WEST	JACKSON	TX20	239	453857	OA	1959
MAURICIO	DUVAL	TX40	131	008229	N	1983
MAURITZ	JACKSON	TX20	239	454012	ONA	1935
MAURITZ EAST	JACKSON	TX20	239	454043	ONA	1944
MAURITZ EAST	WHARTON	TX30	481	454043	ONA	1944
MAURITZ NE	JACKSON	TX20	239	454047	N	1978
MAURITZ SE	JACKSON	TX20	239	454074	ON	1971
MAURITZ WEST	JACKSON	TX20	239	454105	ONA	1942
MAVERICK	GOLIAD	TX20	175	454136	N	1989
MAVERICK BAYOU	MATAGORDA	TX30	321	016178	N	1995
MAVERICK NORTH	RUNNELS	TX75	399	454167	O	1952
MAX WEST	LIVE OAK	TX20	297	002135	N	1997
MAXANNE	MONTAGUE	TX90	337	007141	OA	1982
MAXEY	GAINES	TX85	165	454477	ONA	1978
MAXEY	YOUNG	TX90	503	454477	OA	1954
MAXEY WEST	YOUNG	TX90	503	454508	OA	1955
MAXINE	LIVE OAK	TX20	297	454601	ON	1959
MAXINE EAST	LIVE OAK	TX20	297	454632	ONA	1950
MAXINE NE	LIVE OAK	TX20	297	454663	N	1971
MAXINE TODD	ARCHER	TX90	009	014117	O	1990
MAXON	BROWN	TX70	049	001662	N	1981
MAXVILL-23-	JACK	TX90	237	001663	OA	1981
MAXWELL	COLEMAN	TX70	083	454725	OA	1961
MAXWELL	LIBERTY	TX30	291	454725	OA	1985
MAXWELL TRUST	PALO PINTO	TX70	363	014991	N	1994
MAY	BROWN	TX70	049	454880	N	1985
MAY	KLEBERG	TX40	273	454880	ONA	1955
MAY	LIPSCOMB	TX95	295	454880	ON	1985
MAY EAST	KLEBERG	TX40	273	454911	O	1957
MAY RANCH	BEE	TX20	025	004924	N	1999
MAY SE	KLEBERG	TX40	273	455035	ONA	1964
MAY SOUTH	KENEDY	TX40	261	455066	ON	1960
MAY SOUTH	KLEBERG	TX40	273	455066	ON	1960
MAY WEST	KLEBERG	TX40	273	455128	OA	1962
MAYBELL	BAYLOR	TX90	023	455221	O	1954
MAYBERRY	CRANE	TX80	103	455252	O	1951
MAYDELL	CHEROKEE	TX60	073	455314	N	1947
MAYER	SUTTON	TX75	435	455345	ON	1978
MAYER RANCH	SCHLEICHER	TX75	413	455365	N	1973
MAYER RANCH	SUTTON	TX75	435	455365	N	1973
MAYER RANCH NORTH	SCHLEICHER	TX75	413	009284	N	1984
MAYES	CHAMBERS	TX30	071	455376	ONA	1944
MAYES EAST	CHAMBERS	TX30	071	455407	ONA	1944
MAYES NE	CHAMBERS	TX30	071	455412	OA	1976
MAYES SOUTH	CHAMBERS	TX30	071	455438	ONA	1946
MAYES WEST	CHAMBERS	TX30	071	001664	OA	1980
MAYFIELD	CLAY	TX90	077	455469	OA	1957
MAY-GRANT	BROWN	TX70	049	454917	ONA	1972
MAYHEW	ANDREWS	TX80	003	455624	O	1958
MAYLAW	PECOS	TX80	371	001665	N	1981
MAYME-TEE	KNOX	TX90	275	001666	OA	1980
MAYNARD CREEK	KIMBLE	TX75	267	009285	OA	1985
MAYO	JACKSON	TX20	239	455686	ONA	1952
MAYO	SAN PATRICIO	TX40	409	455686	O	1954
MAY-WEST	BROWN	TX70	049	455135	N	1948
MAZILLION	PARKER	TX70	367	014992	N	1994
MBT	SMITH	TX60	423	013709	O	1990
MCADAMS	NOLAN	TX70	353	456066	O	1956
MCALLEN	HIDALGO	TX40	215	456221	ON	1990
MCALLEN RANCH	HIDALGO	TX40	215	456283	ONA	1986
MCALLEN RANCH EAST	HIDALGO	TX40	215	001669	N	1981
MCALLEN RANCH NORTH	HIDALGO	TX40	215	456299	N	1974
MCALLEN SOUTH	HIDALGO	TX40	215	456314	N	1955
MCALLEN WEST	HIDALGO	TX40	215	456345	ON	1949
MCALLISTER	YOUNG	TX90	503	456376	N	1982
MCALPIN	ORANGE	TX30	361	008230	N	1983
MCANAIR	GRAYSON	TX90	181	456399	O	1955
MCANALLY	ARCHER	TX90	009	456407	OA	1951
MCANINCH	TAYLOR	TX70	441	004011	OA	1982
MCASKILL	ZAPATA	TX40	505	003739	N	1980
MCBEE	LEON	TX50	289	456531	N	1955
MCBRIDE	CALDWELL	TX10	055	456562	O	1955
MCBRIDE	STEPHENS	TX70	429	456562	OA	1984
MCCABE	MITCHELL	TX80	335	456593	OA	1951
MCCALL	MONTAGUE	TX90	337	456655	O	1954
MCCAMEY	CRANE	TX80	103	456779	ONA	1925
MCCAMEY	UPTON	TX75	461	456779	ONA	1925
MCCAMEY EAST	UPTON	TX75	461	456810	O	1955
MCCAMEY NE	UPTON	TX75	461	456841	OA	1966
MCCAMEY SE	UPTON	TX75	461	456868	O	1977
MCCAMEY SOUTH	UPTON	TX75	461	456872	O	1953
MCCAMEY WEST	UPTON	TX75	461	456903	OA	1968
MCCAMPBELL	ARANSAS	TX40	007	456934	ONA	1969
MCCAMPBELL	SAN PATRICIO	TX40	409	456934	ONA	1969
MCCAMPBELL NORTH	ARANSAS	TX40	007	014042	N	1990
MCCAN RANCH	VICTORIA	TX20	469	456954	N	1972
MCCANDLESS	PECOS	TX80	371	456965	ON	1958
MCCANN	HOWARD	TX80	227	457027	OA	1981
MCCARSON	THROCKMORTON	TX70	447	006667	OA	1984
MCCARTHY	PECOS	TX80	371	001672	O	1980
MCCARTY	KNOX	TX90	275	457058	O	1957
MCCARY	COOKE	TX90	097	457161	OA	1972
MCCASKILL	KARNES	TX20	255	457182	ONA	1974
MCCASKILL NE	KARNES	TX20	255	457189	N	1977
MCCASKILL SW	KARNES	TX20	255	001673	N	1978
MCCASLAND	DAWSON	TX85	115	457213	O	1965
MCCAUGHAN	RUNNELS	TX75	399	457244	O	1951
MCCAULLEY	FISHER	TX70	151	457306	OA	1941
MCCAULLEY NORTH	FISHER	TX70	151	457337	OA	1965
MCCAULLEY NW	FISHER	TX70	151	010538	ONA	1986
MCCAULLEY WEST	FISHER	TX70	151	457368	O	1948
MCCLAIN	WILSON	TX10	493	457385	OA	1976
MCCLAIN SOUTH	WILSON	TX10	493	002174	OA	1981
MCCLESKEY	STEPHENS	TX70	429	004012	OA	1983
MCCLISH-STONE	PALO PINTO	TX70	363	001674	N	1978
MCCLURE	PALO PINTO	TX70	363	457709	N	1981
MCCLUSKEY	YOUNG	TX90	503	457802	OA	1953
MCCLUSKEY NORTH	YOUNG	TX90	503	457833	OA	1954
MCCLUSKEY SOUTH	YOUNG	TX90	503	457864	O	1955
MCCOCO	MONTAGUE	TX90	337	457895	OA	1959
MCCOMB	PECOS	TX80	371	457926	N	1981
MCCOMMONS	GRAYSON	TX90	181	458019	O	1956
MCCONNELL	JACK	TX90	237	458050	O	1955
MCCONNELL	THROCKMORTON	TX70	447	458050	O	1952
MCCONNELL SOUTH	THROCKMORTON	TX70	447	458081	O	1953
MCCOOK	HIDALGO	TX40	215	458143	N	1956
MCCOOK EAST	HIDALGO	TX40	215	458174	N	1970
MCCOOK SE	HIDALGO	TX40	215	013027	N	1989
MCCORD	COLEMAN	TX70	083	458267	O	1955
MCCORMICK	EASTLAND	TX70	133	458368	OA	1981
MCCORMICK & VICARS	CLAY	TX90	077	012574	O	1988
MCCOY	LIBERTY	TX30	291	458422	ONA	1946
MCCOY	THROCKMORTON	TX70	447	458422	OA	1984
MCCOY EAST	LIBERTY	TX30	291	458453	N	1959
MCCOY NORTH	LIBERTY	TX30	291	008232	N	1982
MCCOY SW	THROCKMORTON	TX70	447	010539	OA	1985
MCCRARY	FORT BEND	TX30	157	458608	OA	1947
MCCRARY	GARZA	TX85	169	458608	O	1984
MCCRARY	WOOD	TX60	499	458608	OA	1952
MCCRARY WEST	WOOD	TX60	499	458639	OA	1952
MCCREA	STEPHENS	TX70	429	458670	N	1965
MCCREA HEIRS	STEPHENS	TX70	429	012003	N	1987
MCCROSKY	MATAGORDA	TX30	321	458701	N	1954
MCCUISTION	COMANCHE	TX70	093	458716	OA	1977
MCCUISTION	EASTLAND	TX70	133	458716	OA	1977
MCCULLOCH	HOCKLEY	TX85	219	458732	OA	1957
MCCULLOCH	MCCULLOCH	TX75	307	458732	N	1968
MCCULLOUGH	NUECES	TX40	355	458794	ON	1949
MCCULLOUGH'S	THROCKMORTON	TX70	447	014786	O	1993
MCCURDY	BEE	TX20	025	458887	OA	1964
MCCURDY-BLAIR	CALLAHAN	TX70	059	458918	ONA	1961
MCCURDY-BLAIR EAST	CALLAHAN	TX70	059	458949	ONA	1964
MCCUTCHEN	COKE	TX75	081	459011	O	1950
MCCUTCHEN WEST	COKE	TX75	081	459042	OA	1951
MCCUTCHIN	WISE	TX90	497	014787	O	1994
MCDADE	LEE	TX30	287	459104	O	1953
MCDANIEL	GLASSCOCK	TX80	173	459135	OA	1983
MCDANIEL	JACKSON	TX20	239	459135	ONA	1954
MCDANIEL	PARKER	TX70	367	459135	N	1982
MCDANIEL	SAN PATRICIO	TX40	409	459135	ONA	1983
MCDANIEL EAST	LAVACA	TX20	285	459139	N	1974
MCDANIEL WEST	LAVACA	TX20	285	004453	N	1983
MCDERMOTT	ZAPATA	TX40	505	459166	N	1945
MCDONALD	JACK	TX90	237	459197	OA	1943
MCDONALD	SMITH	TX60	423	459197	OA	1982
MCDONNELL	RUNNELS	TX75	399	004013	OA	1981
MCDOW	GLASSCOCK	TX80	173	459352	O	1952
MCDOWELL	GLASSCOCK	TX80	173	459383	OA	1964
MCDOWELL POINT	REFUGIO	TX20	391	011204	O	1977
MCELREATH	GRAYSON	TX90	181	459569	OA	1954
MCELREATH SOUTH	GRAYSON	TX90	181	459600	OA	1955
MCELROY	CRANE	TX80	103	459631	OA	1926
MCELROY	UPTON	TX75	461	459631	OA	1926

Field Name	County Name	State Sub	Co Code	Field Code	Field Type	Disc Year
MCELROY NORTH	CRANE	TX80	103	459669	OA	1973
MCELROY NORTH	UPTON	TX75	461	459669	OA	1973
MCELROY RANCH	CRANE	TX80	103	001679	OA	1980
MCELROY RANCH	UPTON	TX75	461	001679	OA	1980
MCELROY SE	UPTON	TX75	461	459677	OA	1976
MCELROY WEST	CRANE	TX80	103	459693	O	1955
MCENTIRE	STERLING	TX80	431	459755	ONA	1967
MCENTIRE	YOUNG	TX90	503	459755	N	1978
MCFADDIN	REFUGIO	TX20	391	459786	ONA	1930
MCFADDIN	VICTORIA	TX20	469	459786	ONA	1930
MCFADDIN BEACH EAST	OFFSHORE-STATE	TX05	990	459817	ONA	1967
MCFADDIN EAST	VICTORIA	TX20	469	459848	ONA	1949
MCFADDIN NE	VICTORIA	TX20	469	459879	N	1962
MCFADDIN NORTH	VICTORIA	TX20	469	459910	ONA	1937
MCFADDIN NW	JACKSON	TX20	239	459941	ONA	1979
MCFADDIN NW	VICTORIA	TX20	469	459941	ONA	1979
MCFADDIN RANCH	JEFFERSON	TX30	245	459972	ONA	1965
MCFADDIN RANCH NORTH	JEFFERSON	TX30	245	460003	O	1968
MCFADDIN RANCH NW	JEFFERSON	TX30	245	460006	N	1974
MCFALL	YOAKUM	TX85	501	001680	OA	1980
MCFARLAN	WHARTON	TX30	481	012228	N	1988
MCFARLAN NORTH	WHARTON	TX30	481	013901	N	1991
MCFARLAND	ANDREWS	TX80	003	460034	OA	1955
MCFARLAND	COLEMAN	TX70	083	460034	N	1981
MCFARLAND EAST	ANDREWS	TX80	003	460065	OA	1955
MCFARLAND LAKE	BOWIE	TX60	037	002176	N	1982
MCFARLAND NORTH	ANDREWS	TX80	003	460096	OA	1963
MCFARLAND SE	ANDREWS	TX80	003	460127	OA	1967
MCFARLAND SOUTH	ANDREWS	TX80	003	460158	OA	1956
MCFARLANE	SHACKELFORD	TX70	417	460170	ONA	1976
MCGARRAUGH	OCHILTREE	TX95	357	460189	ONA	1951
MCGARRAUGH RANCH	OCHILTREE	TX95	357	012004	N	1987
MCGARRAUGH WEST	OCHILTREE	TX95	357	460220	ONA	1965
MCGAUGHY	MONTAGUE	TX90	337	460282	O	1954
MCGAUGHY	ZAVALA	TX10	507	460282	N	1981
MCGEE	OCHILTREE	TX95	357	460313	N	1977
MCGEE BEND	ANGELINA	TX60	005	008233	N	1981
MCGILL	HARDIN	TX30	199	460375	N	1957
MCGILL	KENEDY	TX40	261	460375	ONA	1947
MCGILL	KLEBERG	TX40	273	460375	ONA	1947
MCGILL	TAYLOR	TX70	441	460375	O	1956
MCGILL	UPTON	TX75	461	460375	OA	1977
MCGILL	ZAPATA	TX40	505	460375	O	1983
MCGILL MAG	KENEDY	TX40	261	015920	N	1996
MCGILL SW	KENEDY	TX40	261	460406	N	1971
MCGILL SW	KLEBERG	TX40	273	460406	N	1971
MCGLOIN	SAN PATRICIO	TX40	409	460561	ON	1954
MCGOUGH SPRINGS	EASTLAND	TX70	133	460587	OA	1977
MCGOWN	LIVE OAK	TX20	297	460623	ON	1962
MCGRAW	CALLAHAN	TX70	059	460654	OA	1955
MCGREGOR	NUECES	TX40	355	460685	ONA	1963
MCGUIRE	LEON	TX50	289	460747	O	1987
MCINTIRE	TOM GREEN	TX75	451	003887	OA	1983
MCINTOSH	HOOD	TX70	221	460979	N	1976
MCINTOSH	SOMERVELL	TX70	425	460979	N	1976
MCINTOSH	STONEWALL	TX70	433	460979	O	
MCINTYRE	IRION	TX75	235	460995	OA	1956
MCKAMEY	SAN PATRICIO	TX40	409	461026	N	1952
MCKASKELL	KARNES	TX20	255	001684	N	1978
MCKAY	DIMMIT	TX10	127	461150	O	1983
MCKAY	HARRISON	TX60	203	461150	N	1983
MCKAY CREEK	TERRELL	TX75	443	461154	OA	1979
MCKEE	CRANE	TX80	103	461181	ONA	1942
MCKEE	GOLIAD	TX20	175	461181	ONA	1982
MCKEICHAN	THROCKMORTON	TX70	447	461212	OA	1948
MCKEICHAN EAST	THROCKMORTON	TX70	447	461243	OA	1964
MCKENDRICK	WEBB	TX40	479	008928	N	1984
MCKENZIE	PECOS	TX80	371	461305	O	1930
MCKENZIE	VICTORIA	TX20	469	461305	OA	1957
MCKENZIE DRAW	YOAKUM	TX85	501	012804	OA	1988
MCKENZIE MESA	PECOS	TX80	371	461341	O	1965
MCKEON	GRAYSON	TX90	181	461336	O	1951
MCKEOWN	SAN PATRICIO	TX40	409	461367	O	1958
MCKINLAY	CLAY	TX90	077	461398	OA	1950
MCKINLEY RANCH	YOUNG	TX90	503	011798	ON	1989
MCKINNEY	CALLAHAN	TX70	059	461491	OA	1954
MCKINNEY	CASS	TX60	067	461491	N	1964
MCKINNEY	LIVE OAK	TX20	297	461491	N	1969
MCKINNON	GAINES	TX85	165	003888	OA	1983
MCKISSICK	WISE	TX90	497	461584	ON	1956
MCKNIGHT	THROCKMORTON	TX70	447	461677	OA	1941
MCKNIGHT NORTH	THROCKMORTON	TX70	447	461708	OA	1961
MCKNIGHT SOUTH	THROCKMORTON	TX70	447	001685	OA	1981
MCLARTY	RUNNELS	TX75	399	004014	OA	1983
MCLAUGHLIN	WILBARGER	TX90	487	461770	O	1979
MCLAW	PECOS	TX80	371	000241	N	1980
MCLEAN WEST	WEBB	TX40	479	461863	N	1961
MCLEMORE	SHACKELFORD	TX70	417	014788	O	1993
MCLENNAN	STEPHENS	TX70	429	001686	N	1981
MCLENNAN-REID	STEPHENS	TX70	429	009457	OA	1982
MCLEOD	NOLAN	TX70	353	461894	O	1949
MCLEOD NORTH	CASS	TX60	067	009286	ON	1994
MCMAHON	STARR	TX40	427	462111	O	1963
MCMANUS	HIDALGO	TX40	215	462142	N	1960
MCMENAMY	GRAYSON	TX90	181	462173	O	1956
MCMICHAEL	WILBARGER	TX90	487	011205	O	1987
MCMILLAN	GRAYSON	TX90	181	462204	OA	1951
MCMILLAN	RUNNELS	TX75	399	462204	O	1927
MCMILLAN	THROCKMORTON	TX70	447	462204	OA	1976
MCMILLAN EAST	GRAYSON	TX90	181	462235	OA	1952
MCMILLAN NORTH	GRAYSON	TX90	181	462266	ONA	1952
MCMILLEN	CALDWELL	TX10	055	002177	O	1980
MCMILLIAN	EASTLAND	TX70	133	005631	N	1983
MCMILLIN	TERRELL	TX75	443	462312	OA	1980
MCMILLON	RUNNELS	TX75	399	004015	OA	1983
MCMORAN	HIDALGO	TX40	215	462328	ONA	1969
MCMORDIE	COLEMAN	TX70	083	462359	N	1960
MCMORDIE	ROBERTS	TX95	393	462359	N	1979
MCMORDIE RANCH	ROBERTS	TX95	393	000325	ONA	1982
MCMURRAY	BEE	TX20	025	462452	O	1937
MCMURREY	ZAPATA	TX40	505	004286	N	1983
MCMYERS	YOUNG	TX90	503	462514	O	1969
MCNABB	MONTAGUE	TX90	337	462545	OA	1952
MCNABB NW	MONTAGUE	TX90	337	462576	OA	1953
MCNAIR	NUECES	TX40	355	462607	OA	1954
MCNAIR	SAN PATRICIO	TX40	409	462607	OA	1953
MCNAIR	WEBB	TX40	479	462607	OA	1952
MCNARY	WEBB	TX40	479	009624	N	1982
MCNATT	MONTAGUE	TX90	337	462684	OA	1983
MCNAY	NOLAN	TX70	353	462700	ONA	1956
MCNEELEY	MCCULLOCH	TX75	307	462731	O	1954
MCNEIL RANCH	DUVAL	TX40	131	010540	N	1985
MCNEILL	LIVE OAK	TX20	297	462793	ONA	1934
MCNEILL SOUTH	LIVE OAK	TX20	297	462824	O	1955
MCNIECE	TAYLOR	TX70	441	003889	ONA	1983
MCNISH	TAYLOR	TX70	441	462839	ONA	1971
MCNUTT	SMITH	TX60	423	462886	OA	1959
MCPAC	OFFSHORE-STATE	TX05	990	012576	N	1988
MCPEC	PECOS	TX80	371	462917	O	1956
MCPHERSON	CRANE	TX80	103	462948	OA	1968
MCPHERSON SOUTH	CRANE	TX80	103	462979	OA	1969
MCQUEENY SOUTH	GUADALUPE	TX10	187	007144	OA	1982
MCQUIDDY	HEMPHILL	TX95	211	463041	N	1964
MCQUILL	GOLIAD	TX20	175	009458	N	1984
MCRAE	GAINES	TX85	165	463103	OA	1983
MCRAE	SAN PATRICIO	TX40	409	463103	N	1959
MCRAE SOUTH	GAINES	TX85	165	010541	N	1985
MCSWANE	FREESTONE	TX50	161	001687	N	1980
MCWILLIAMS	JACK	TX90	237	009287	ONA	1987
MCWILLIAMS-DAVIS	COLEMAN	TX70	083	463258	ON	1950
MEAD	JONES	TX70	253	463421	OA	1951
MEAD NORTH	JONES	TX70	253	463452	OA	1970
MEAD SE	JONES	TX70	253	463483	OA	1953
MEADERS	BEXAR	TX10	029	463669	O	1935
MEAD-MOORE	JONES	TX70	253	463349	O	1958
MEADOR	CALLAHAN	TX70	059	463700	OA	1980
MEADOR	COOKE	TX90	097	463700	OA	1950
MEADOW	TERRY	TX85	445	463731	O	1967
MEADOW CREEK	COKE	TX75	081	463762	OA	1975
MEADOWBROOK	HARRIS	TX30	201	463948	N	1957
MEADOWS	CROCKETT	TX75	105	463979	O	1972
MEAGAN	GOLIAD	TX20	175	008563	N	1984
MEANDER	WISE	TX90	497	464165	OA	1954
MEANDER SOUTH	JACK	TX90	237	464196	OA	1958
MEANDER SOUTH	WISE	TX90	497	464196	OA	1958
MEANDER WEST	JACK	TX90	237	464227	ONA	1958
MEANDER WEST	WISE	TX90	497	464227	ONA	1958
MEANS	ANDREWS	TX80	003	464258	OA	1934
MEANS EAST	ANDREWS	TX80	003	464289	OA	1954
MEANS NORTH	ANDREWS	TX80	003	464320	OA	1955
MEANS NORTH	GAINES	TX85	165	464320	OA	1955
MEANS SOUTH	ANDREWS	TX80	003	464351	OA	1956
MEARS	MENARD	TX75	327	464382	N	1983
MEBAC	CALLAHAN	TX70	059	015205	O	1994
MECHE	LIBERTY	TX30	291	464497	N	1978
MEDC	STEPHENS	TX70	429	009459	OA	1984
MEDDERS	ARCHER	TX90	009	464630	O	1951
MEDDERS-CORNELIUS	HASKELL	TX70	207	464661	OA	1957
MEDICINE DOG	HARDEMAN	TX90	197	014993	O	1994
MEDICINE MOUND WEST	HARDEMAN	TX90	197	009288	OA	1985
MEDICINE MOUNDS	HARDEMAN	TX90	197	465157	OA	1961
MEDICINE MOUNDS SE	HARDEMAN	TX90	197	005637	OA	1983
MEDICINE MOUNDS SOUTH	HARDEMAN	TX90	197	009625	O	1982
MEDICO	JIM HOGG	TX40	247	011206	OA	1986
MEDINA	MEDINA	TX10	325	465281	N	1949
MEDIO CREEK	BEE	TX20	025	465343	ON	1956
MEDIO CREEK EAST	BEE	TX20	025	465374	ONA	1963
MEDIO CREEK NE	BEE	TX20	025	008235	N	1981
MEDLIN	GAINES	TX85	165	465405	O	1956
MEDUSA	REEVES	TX80	389	016336	N	1997
MEEHAN	SAN PATRICIO	TX40	409	465560	OA	1954
MEEK	CROCKETT	TX75	105	465591	O	1966
MEEKER	JACK	TX90	237	465622	N	1976
MEEKER	PALO PINTO	TX70	363	465622	N	1959
MEEKER	PARKER	TX70	367	465622	ONA	1980
MEEKER	WISE	TX90	497	465622	ONA	1980
MEEKS	WHEELER	TX95	483	465761	N	1979
MEG	HEMPHILL	TX95	211	007924	N	1980
MEGAN	RED RIVER	TX60	387	008236	OA	1982
MEGAN RICHEY	LIMESTONE	TX50	293	006670	OA	1984
MEGARGEL	ARCHER	TX90	009	465808	OA	1949
MEGARGEL NE	ARCHER	TX90	009	465839	OA	1957
MEGARGEL NORTH	ARCHER	TX90	009	465870	OA	1958
MEGHREBLIAN	PALO PINTO	TX70	363	009289	N	1984
MEHAFFY	COLEMAN	TX70	083	465885	O	1982
MEI	SHELBY	TX60	419	005638	N	1983
MEIXNER	CONCHO	TX75	095	466242	ONA	1963
MEKEEL	OCHILTREE	TX95	357	010804	N	1986
MELADO RESERVOIR	HIDALGO	TX40	215	008789	N	1984
MELANIE A	RUNNELS	TX75	399	007925	OA	1982
MELBA	PALO PINTO	TX70	363	003890	N	1983
MELBOURN	CALHOUN	TX20	057	466273	O	1948
MELBOURN NORTH	CALHOUN	TX20	057	466304	ON	1970
MELBOURN WEST	CALHOUN	TX20	057	466335	N	1969
MELDE	NUECES	TX40	355	466366	OA	1962
MELDE EAST	NUECES	TX40	355	466397	O	1971
MELEAR	HARDEMAN	TX90	197	001690	OA	1980
MELINDA	WASHINGTON	TX30	477	008237	OA	1984
MELINDA B	STONEWALL	TX70	433	008790	OA	1985
MELINDA-MAG	WEBB	TX40	479	466428	N	1965
MELINDAS ASTON MAG	BROOKS	TX40	047	013588	N	1999
MELISSA	COLORADO	TX30	089	010544	N	1985
MELISSA J	SHACKELFORD	TX70	417	001691	N	1979
MELISSA-ROBIN	RUSK	TX60	401	008564	OA	1984
MELLINGER	HARRIS	TX30	201	466583	O	1956
MELLON	MATAGORDA	TX30	321	466595	N	1976
MELON CREEK	REFUGIO	TX20	391	466862	ONA	1939
MELON CREEK EAST	REFUGIO	TX20	391	015312	O	1994
MELON RANCH	REFUGIO	TX20	391	015616	O	1995
MELROSE	GOLIAD	TX20	175	466893	N	1948
MELROSE EAST	GOLIAD	TX20	175	466924	ONA	1963
MELROSE SOUTH	NACOGDOCHES	TX60	347	466955	N	1982
MELTON	HASKELL	TX70	207	467017	O	1982
MELVIN	CONCHO	TX75	095	467079	O	1954

Field Name	County Name	State Sub	Co Code	Field Code	Field Type	Disc Year
MEME	SUTTON	TX75	435	015496	N	1995
MENARD	MENARD	TX75	327	467110	ON	1966
MENARD CREEK	HARDIN	TX30	199	467141	N	1958
MENARD CREEK	POLK	TX30	373	467141	ONA	1957
MENARD CREEK SOUTH	HARDIN	TX30	199	467172	N	1967
MENARD CREEK WEST	HARDIN	TX30	199	467203	ONA	1959
MENARD CREEK WEST	POLK	TX30	373	467203	N	1960
MENARD NE	MENARD	TX75	327	010805	O	1986
MENARD NORTH	MENARD	TX75	327	467234	ON	1964
MENARD SOUTH	MENARD	TX75	327	467242	N	1975
MENARD SW	MENARD	TX75	327	004455	OA	1983
MENARD WEST	MENARD	TX75	327	004016	ONA	1981
MENDEL	PECOS	TX80	371	467265	N	1966
MENDOTA	HEMPHILL	TX95	211	467358	OA	1962
MENDOTA EAST	HEMPHILL	TX95	211	467363	N	1977
MENDOTA GULCH	HEMPHILL	TX95	211	007926	N	1981
MENDOTA NORTH	HEMPHILL	TX95	211	467372	ONA	1977
MENDOTA NW	HEMPHILL	TX95	211	467389	ONA	1965
MENDOTA NW	ROBERTS	TX95	393	467389	ONA	1965
MENDOTA SE	HEMPHILL	TX95	211	467404	ON	1976
MENDOTA WEST	ROBERTS	TX95	393	010546	N	1985
MENEFEE	COLEMAN	TX70	083	467420	OA	1983
MENEFEE	WHARTON	TX30	481	467420	ON	1974
MENEFEE NE	WHARTON	TX30	481	467455	N	1975
MENEFEE NORTH	WHARTON	TX30	481	467451	ONA	1992
MENEFEE SOUTH	WHARTON	TX30	481	467482	N	1964
MENGEL	STONEWALL	TX70	433	467513	OA	1952
MENGEL EAST	STONEWALL	TX70	433	467544	OA	1961
MENGER	BEE	TX20	025	467575	N	1951
MENKING	LAVACA	TX20	285	467620	ONA	1976
MENTONE	LOVING	TX80	301	001692	ON	1983
MENTONE	REEVES	TX80	389	001692	ON	1983
MENTONE NE	LOVING	TX80	301	467776	OA	1983
MENTOR	WHARTON	TX30	481	467792	N	1953
MENTOR NORTH	WHARTON	TX30	481	012230	N	1987
MENTZ	COLORADO	TX30	089	467846	N	1977
MER	REAGAN	TX75	383	011207	O	1986
MERCEDES	HIDALGO	TX40	215	467916	ONA	1935
MERCEDES SW	HIDALGO	TX40	215	467947	N	1966
MERCEDES WEST	HIDALGO	TX40	215	009290	N	1984
MERCER	RUSK	TX60	401	467978	O	1986
MERCHANT	LIBERTY	TX30	291	468009	ONA	1950
MERCHANT NE	LIBERTY	TX30	291	468040	OA	1954
MERCURY	JACK	TX90	237	468071	OA	1952
MERCURY	JONES	TX70	253	468071	O	1977
MERCURY M	MARTIN	TX80	317	015593	O	1995
MERCY	SAN JACINTO	TX30	407	468102	ONA	1942
MERCY SE	SAN JACINTO	TX30	407	468133	OA	1968
MERCY SOUTH	SAN JACINTO	TX30	407	468164	O	1965
MERCY SW	SAN JACINTO	TX30	407	001693	OA	1980
MERCY WEST	SAN JACINTO	TX30	407	468195	ONA	1947
MEREDITH ANN	SHACKELFORD	TX70	417	006978	N	1998
MERETA	CONCHO	TX75	095	468226	O	1955
MEREX RESOURCES	HUTCHINSON	TX95	233	015710	O	1996
MERFF	JACK	TX90	237	005639	N	1983
MERGNER	EASTLAND	TX70	133	001694	ONA	1983
MERIDIAN	LOVING	TX80	301	468257	OA	1961
MERIDIAN SOUTH	LOVING	TX80	301	468365	N	1980
MERIDIAN SOUTH	WARD	TX80	475	468365	ONA	1985
MERIGALE	WOOD	TX60	499	468443	O	1944
MERIGALE-PAUL	WOOD	TX60	499	468474	OA	1946
MERKEL	TAYLOR	TX70	441	468629	O	1941
MERKEL NORTH	TAYLOR	TX70	441	008721	OA	1984
MERKEL NW	TAYLOR	TX70	441	468660	OA	1955
MERKEL WEST	TAYLOR	TX70	441	010547	OA	1985
MERLE	GRIMES	TX30	185	468691	OA	1975
MERLE	MCMULLEN	TX10	311	468691	OA	1975
MER-MAG	JACK	TX90	237	467854	OA	1955
MER-MAX	HOWARD	TX80	227	012399	OA	1988
MERRYVILLE	NEWTON	TX30	351	469094	ON	1957
MERTZ	IRION	TX75	235	004017	OA	1982
MERTZ-HAMILL	SCHLEICHER	TX75	413	469326	N	1977
MERTZON	IRION	TX75	235	469342	ONA	1953
MERTZON EAST	IRION	TX75	235	469373	O	1957
MERTZON WEST	IRION	TX75	235	469404	OA	1957
MERYDITH	LIPSCOMB	TX95	295	469528	ONA	1956
MESA	CROCKETT	TX75	105	469559	O	1959
MESA ENERGY	TAYLOR	TX70	441	011208	OA	1986
MESA GRANDE	TERRELL	TX75	443	469590	N	1963
MESA VISTA	PECOS	TX80	371	469621	ONA	1963
MESQUITE	JONES	TX70	253	469807	O	1949
MESQUITE	WEBB	TX40	479	469807	N	1975
MESQUITE BAY	ARANSAS	TX40	007	469813	ONA	1980
MESQUITE BONITA	DUVAL	TX40	131	469816	OA	1957
MESQUITE CREEK	BORDEN	TX85	033	008722	ONA	1984
MESQUITE GROVE	KENT	TX85	263	001697	OA	1981
MESQUITE RINCON	KENEDY	TX40	261	469838	N	1958
MESQUITO POINT NE	CALHOUN	TX20	057	004252	N	1983
MESSENGER	RUNNELS	TX75	399	469900	OA	1952
MESTENA	JIM HOGG	TX40	247	470055	OA	1969
MESTENA GRANDE	JIM HOGG	TX40	247	001698	ONA	1985
MESTENA GRANDE WEST	JIM HOGG	TX40	247	008238	N	1983
MESTENA RANCH	JIM HOGG	TX40	247	470086	ON	1978
MESTINA	BROOKS	TX40	047	005863	N	1993
METCALF	STONEWALL	TX70	433	470117	OA	1963
METCALF BEND	PALO PINTO	TX70	363	001699	N	1980
METCALF GAP	PALO PINTO	TX70	363	470148	ONA	1966
METCALF GAP EAST	PALO PINTO	TX70	363	470179	OA	1961
METCALF GAP NE	PALO PINTO	TX70	363	001700	N	1979
METCO	GONZALES	TX10	177	470200	OA	1973
METZ	ECTOR	TX80	135	470210	OA	1959
METZ EAST	ECTOR	TX80	135	470241	OA	1961
METZ SOUTH	ECTOR	TX80	135	015313	O	1995
METZE	GOLIAD	TX20	175	010806	N	1986
MEURER	ARCHER	TX90	009	470272	OA	1972
MEWIS	AUSTIN	TX30	015	470303	O	1951
MEXIA	FREESTONE	TX50	161	470334	ONA	1920
MEXIA	LIMESTONE	TX50	293	470334	ONA	1920
MEXIA CREEK	CALLAHAN	TX70	059	001701	OA	1980
MEXIA JUNCTION	LIMESTONE	TX50	293	001702	N	1980
MEXIA SOUTH	LIMESTONE	TX50	293	470396	N	1964
MEYER	LIVE OAK	TX20	297	008239	OA	1982
MEYERSVILLE	DE WITT	TX20	123	470551	N	1947
MEYERSVILLE	GOLIAD	TX20	175	470551	N	1947
MEYERSVILLE	VICTORIA	TX20	469	470551	N	1947
MEYERSVILLE EAST	DE WITT	TX20	123	470582	ONA	1982
MEYERSVILLE EAST	GOLIAD	TX20	175	470582	ONA	1982
MEYERSVILLE EAST	VICTORIA	TX20	469	470582	ONA	1982
MEYERSVILLE NE	DE WITT	TX20	123	013028	N	1988
MEYERSVILLE NORTH	DE WITT	TX20	123	470613	ONA	1960
MEYERSVILLE SE	DE WITT	TX20	123	470629	N	1978
MEYERSVILLE SOUTH	DE WITT	TX20	123	009291	N	1984
MEYERSVILLE UPPER	DE WITT	TX20	123	470596	N	1977
MEYERSVILLE WEST	DE WITT	TX20	123	001703	N	1993
MEYERSVILLE WEST	GOLIAD	TX20	175	001703	N	1979
MFM	NOLAN	TX70	353	015206	O	1994
M-G	COLORADO	TX30	089	011198	N	1987
MI VIDA	REEVES	TX80	389	470854	N	1969
MI VIDA	WARD	TX80	475	470854	N	1969
MIAMI	HEMPHILL	TX95	211	470885	N	1983
MIAMI FENOGLIO	MONTAGUE	TX90	337	470916	O	1952
MIAMI NORTH	ROBERTS	TX95	393	007927	OA	1983
MICAR	STEPHENS	TX70	429	007928	OA	1982
MICH TEX	YOUNG	TX90	503	471164	O	1965
MICHAEL	SHACKELFORD	TX70	417	009292	OA	1985
MICHAEL BIRCH	FREESTONE	TX50	161	006146	ONA	1984
MICHAEL BRENNAN	YOUNG	TX90	503	471178	OA	1977
MICHAEL DEAN	LIVE OAK	TX20	297	006926	N	1984
MICHELLE	STEPHENS	TX70	429	010807	N	1986
MICHELLE KAY	DICKENS	TX85	125	007420	OA	1983
MICHELLE KAY	KENT	TX85	263	007420	OA	1983
MICHELSON	BROOKS	TX40	047	471195	N	1963
MICHENER	POLK	TX30	373	005642	ONA	1984
MICHENER	TYLER	TX30	457	005642	ONA	1984
MICK	DAWSON	TX85	115	001704	OA	1981
MICKEY	YOUNG	TX90	503	471319	OA	1955
MICKEY MEADOW	GOLIAD	TX20	175	014261	N	1991
MICKEY-K	FAYETTE	TX30	149	013551	OA	1990
MICO	BROWN	TX70	049	001705	N	1980
MICOAU	TAYLOR	TX70	441	471350	OA	1957
MIDDLE BANK REEF	OFFSHORE-STATE	TX05	990	471457	N	1977
MIDDLEBROOKS	JACK	TX90	237	001706	O	1979
MIDDLETON	DAWSON	TX85	115	471970	O	1957
MIDDLETON	HOWARD	TX80	227	471970	OA	1986
MIDDLETON	YOUNG	TX90	503	471970	OA	1984
MIDFIELDS	MATAGORDA	TX30	321	472063	OA	1946
MIDFIELDS NE	MATAGORDA	TX30	321	472094	O	1969
MIDFIELDS NORTH	MATAGORDA	TX30	321	472110	N	1970
MIDFIELDS NW	MATAGORDA	TX30	321	472125	ONA	1969
MIDFIELDS SW	MATAGORDA	TX30	321	472144	ONA	1973
MIDFIELDS TOWNSITE	MATAGORDA	TX30	321	472156	O	1953
MIDFIELDS WEST	MATAGORDA	TX30	321	472187	ON	1963
MIDKIFF	EASTLAND	TX70	133	472249	OA	1982
MIDKIFF (NEW)	MIDLAND	TX80	329	013030	O	1986
MIDLAND	MIDLAND	TX80	329	472280	O	1945
MIDLAND EAST	MIDLAND	TX80	329	472311	ONA	1966
MIDLAND FARMS	ANDREWS	TX80	003	472342	ONA	1944
MIDLAND FARMS DEEP	ANDREWS	TX80	003	012007	OA	1962
MIDLAND FARMS NE	ANDREWS	TX80	003	472404	OA	1953
MIDLAND FARMS NORTH	ANDREWS	TX80	003	472435	OA	1953
MIDLAND FARMS SE	MIDLAND	TX80	329	472466	O	1953
MIDLAND FARMS SW	ANDREWS	TX80	003	001708	O	1979
MIDLAND SOUTH	MIDLAND	TX80	329	472528	O	1947
MIDLAND SW	MIDLAND	TX80	329	472559	ONA	1963
MIDLAND WEST	MIDLAND	TX80	329	472590	O	1964
MIDMAR	MARTIN	TX80	317	472714	O	1951
MID-MAR	MIDLAND	TX80	329	471412	O	1969
MID-MAR EAST	MIDLAND	TX80	329	006927	OA	1982
MID-MAR EAST	MITCHELL	TX80	335	006927	OA	1982
MID-MAX	ANDREWS	TX80	003	012806	OA	1988
MIDSTATES	RUNNELS	TX75	399	472699	ONA	1976
MIDSTATES-MCMILLAN	RUNNELS	TX75	399	472704	O	1975
MID-TEX	COLEMAN	TX70	083	013149	OA	1988
MIDWAY	MILAM	TX10	331	472745	OA	1984
MIDWAY	SAN PATRICIO	TX40	409	472745	ONA	1937
MIDWAY EAST	SAN PATRICIO	TX40	409	472776	ONA	1961
MIDWAY LAKE	WOOD	TX60	499	472869	OA	1950
MIDWAY LANE	CROCKETT	TX75	105	472900	ONA	1947
MIDWAY LANE NE	CROCKETT	TX75	105	472931	ONA	1968
MIDWAY LANE SE	CROCKETT	TX75	105	000735	N	1980
MIDWAY NORTH	SAN PATRICIO	TX40	409	472962	ONA	1962
MIDWAY SOUTH	SAN PATRICIO	TX40	409	472993	ONA	1979
MIDWAY WEST	SAN PATRICIO	TX40	409	473055	ON	1955
MIDWAY-HOLST	SAN PATRICIO	TX40	409	472838	OA	1948
MIDWEST	MIDLAND	TX80	329	473179	OA	1956
MIDWESTERN	THROCKMORTON	TX70	447	473241	O	1965
MIDYETT	PANOLA	TX60	365	009460	N	1984
MIDYETT NE	PANOLA	TX60	365	010550	N	1985
MIEKOW	COLORADO	TX30	089	473265	N	1974
MIERS	SUTTON	TX75	435	473272	N	1946
MIERS BROTHERS	LIMESTONE	TX50	293	001709	N	1979
MIERS EAST	SUTTON	TX75	435	473303	ON	1990
MIERS NE	SUTTON	TX75	435	473323	N	1971
MIERS SE	SUTTON	TX75	435	473334	N	1965
MIERS-BARGINIER	LIMESTONE	TX50	293	473275	N	1977
MIETHER	UPTON	TX75	461	473365	OA	1956
MIFF	PALO PINTO	TX70	363	002181	N	1982
MIFFLIN	KENEDY	TX40	261	473396	N	1954
MIGL	JACK	TX90	237	001710	ON	1990
MIGUEL CREEK	ZAPATA	TX40	505	473440	N	1980
MIKADO	REEVES	TX80	389	473449	OA	1979
MIKAPAM	CALLAHAN	TX70	059	473458	O	1949
MIKE	TYLER	TX30	457	473468	N	1973
MIKE CHANDLER	SHELBY	TX60	419	010808	O	1986
MIKE HILL	RUNNELS	TX75	399	011209	ONA	1987
MIKESKA	LIVE OAK	TX20	297	473489	ONA	1954
MIKESKA EAST	LIVE OAK	TX20	297	010551	N	1985
MIKESKA NORTH	LIVE OAK	TX20	297	473520	N	1968
MIKESKA NW	LIVE OAK	TX20	297	015753	N	1996
MIKESKA SOUTH	LIVE OAK	TX20	297	473535	ONA	1977
MIKESKA SW	LIVE OAK	TX20	297	001711	ONA	1978
MIKESKA WEST	LIVE OAK	TX20	297	473551	N	1961
MIKESKA-HAMILL	AUSTIN	TX30	015	010809	OA	1986
MIKLAR	BROWN	TX70	049	001712	ONA	1980
MILAGRO	DAWSON	TX85	115	473565	O	1976
MILAM	MONTAGUE	TX90	337	473582	OA	1952

Field Name	County Name	State Sub	Co Code	Field Code	Field Type	Disc Year
MILAM EAST	MONTAGUE	TX90	337	473613	O	1956
MILAM NE	MONTAGUE	TX90	337	473644	OA	1956
MILANO	MILAM	TX10	331	473690	OA	1977
MILANO EAST	MILAM	TX10	331	473692	OA	1978
MILANO SOUTH	MILAM	TX10	331	473699	O	1977
MILBERGER	MATAGORDA	TX30	321	016569	OA	2000
MILBUR	BURLESON	TX30	051	473706	OA	1960
MILBUR	MILAM	TX10	331	473706	OA	1960
MILBUR EAST	BURLESON	TX30	051	473709	OA	1976
MILBUR EAST	MILAM	TX10	331	473709	OA	1976
MILBUR NORTH	MILAM	TX10	331	473737	OA	1967
MILBUR SE	BURLESON	TX30	051	473756	OA	1976
MILBUR SE	MILAM	TX10	331	473756	OA	1976
MILBUR SW	BURLESON	TX30	051	473768	OA	1968
MILBUR SW	MILAM	TX10	331	473768	OA	1968
MILBY CREEK	GOLIAD	TX20	175	008240	N	1982
MILES	HARDEMAN	TX90	197	000736	OA	1980
MILES	RUNNELS	TX75	399	000736	N	1979
MILES CATTLE CO	PARKER	TX70	367	473975	N	1977
MILES NORTH	RUNNELS	TX75	399	474016	OA	1949
MILES-JACKSON	WISE	TX90	497	473985	ONA	1955
MILESTONE	IRION	TX75	235	010552	OA	1985
MILHAM	SHACKELFORD	TX70	417	474264	N	1951
MILHEIM	AUSTIN	TX30	015	474295	ON	1950
MILL BRANCH	TYLER	TX30	457	010553	OA	1985
MILL CREEK	GUADALUPE	TX10	187	474357	OA	1965
MILLARD	CROCKETT	TX75	105	474481	OA	1957
MILLARD	PECOS	TX80	371	474481	OA	1957
MILLARD	PRESIDIO	TX80	377	474481	OA	1957
MILLARD NORTH	CROCKETT	TX75	105	474512	OA	1959
MILLARD NORTH	PECOS	TX80	371	474512	OA	1959
MILLENIUM	ANDREWS	TX80	003	016496	OA	2000
MILLER	BORDEN	TX85	033	474574	OA	1981
MILLER	COLORADO	TX30	089	474574	N	1984
MILLER	CROCKETT	TX75	105	474574	N	1964
MILLER	JACKSON	TX20	239	474574	ONA	1990
MILLER	MONTAGUE	TX90	337	474574	OA	1948
MILLER & FOX	DUVAL	TX40	131	474605	ON	1958
MILLER & FOX	JIM WELLS	TX40	249	474605	ON	1958
MILLER BEND	YOUNG	TX90	503	003892	OA	1983
MILLER BLOCK B-29	WARD	TX80	475	474636	ONA	1959
MILLER CREEK	BAYLOR	TX90	023	474667	O	1954
MILLER CREEK	THROCKMORTON	TX70	447	474667	OA	1952
MILLER CREEK WEST	THROCKMORTON	TX70	447	474729	O	1992
MILLER GROVE	CHAMBERS	TX30	071	474798	ONA	1973
MILLER NORTH	MONTAGUE	TX90	337	474822	O	1967
MILLER RANCH	DUVAL	TX40	131	474853	N	1982
MILLER RANCH	SAN PATRICIO	TX40	409	474853	ON	1951
MILLER RANCH SOUTH	SAN PATRICIO	TX40	409	474884	ON	1984
MILLER VIDOR	ORANGE	TX30	361	474915	O	1955
MILLER-DUVAL	DUVAL	TX40	131	474760	O	1953
MILLER-ELBERT	THROCKMORTON	TX70	447	474791	O	1971
MILLERSVIEW	CONCHO	TX75	095	475070	O	1953
MILLERSVIEW NORTH	CONCHO	TX75	095	000737	OA	1980
MILLERSVIEW SW	CONCHO	TX75	095	016528	N	2000
MILLERSVIEW WEST	CONCHO	TX75	095	015944	N	1995
MILLERSVIEW-WAIDE	CONCHO	TX75	095	475101	O	1953
MILLERVIEW	CONCHO	TX75	095	011804	N	1976
MILLETT WEST	LA SALLE	TX10	283	475125	O	1976
MILLICAN	COKE	TX75	081	475163	ONA	1948
MILLICAN DOME	BRAZORIA	TX30	039	475194	N	1950
MILLICAN DOME	BRAZOS	TX30	041	475194	ONA	1969
MILLICAN DOME EAST	BRAZORIA	TX30	039	475225	N	1958
MILLICAN DOME EAST	BRAZOS	TX30	041	475225	N	1957
MILLICAN EAST	BRAZOS	TX30	041	475256	ONA	1968
MILLICAN WEST	COKE	TX75	081	475287	O	1967
MILLIGAN RANCH	GRAYSON	TX90	181	475357	OA	1974
MILLION	PALO PINTO	TX70	363	008241	OA	1984
MILLION DOLLAR STICK	THROCKMORTON	TX70	447	475362	OA	1976
MILLIORN	CALLAHAN	TX70	059	475380	OA	1948
MILLIS	YOUNG	TX90	503	475411	O	1968
MILLS	HOOD	TX70	221	475535	N	1981
MILLS	THROCKMORTON	TX70	447	475535	OA	1950
MILLS BENNETT	BROOKS	TX40	047	475597	ONA	1953
MILLS BENNETT SOUTH	BROOKS	TX40	047	475628	OA	1962
MILLS RANCH	WHEELER	TX95	483	475752	ONA	1977
MILLS RANCH NORTH	WHEELER	TX95	483	475777	N	
MILLS RANCH SE	WHEELER	TX95	483	475782	N	1975
MILLS RANCH SOUTH	WHEELER	TX95	483	475787	N	1974
MILLSAP	JONES	TX70	253	475814	OA	1956
MILLSAP	PARKER	TX70	367	475814	N	1965
MILLSAP EAST	PALO PINTO	TX70	363	475845	N	1964
MILLSAP EAST	PARKER	TX70	367	475845	ON	1965
MILLSAP NORTH	PARKER	TX70	367	475876	N	1965
MILLSAP SE	PARKER	TX70	367	475907	N	1969
MILLSPAUGH	CROCKETT	TX75	105	475938	O	1965
MILLSPAUGH RANCH	CROCKETT	TX75	105	014996	N	1994
MILLWEE	HOWARD	TX80	227	001716	OA	1980
MILLWOOD	RUSK	TX60	401	005887	N	1984
MILLY KAY	RUNNELS	TX75	399	475960	OA	1977
MILMAR	TOM GREEN	TX75	451	008567	N	1984
MILO	BROWN	TX70	049	476062	OA	1985
MILSAP	PARKER	TX70	367	009871	N	1973
MILSTEAD	JONES	TX70	253	476186	OA	1953
MILSTEAD SOUTH	JONES	TX70	253	476217	O	1964
MILTON	HARRIS	TX30	201	476248	ONA	1953
MILTON EAST	HARRIS	TX30	201	476279	N	1967
MILTON NORTH	HARRIS	TX30	201	476310	N	1963
MILTON WEST	HARRIS	TX30	201	476372	N	1968
MILTONS COUNSEL	SCURRY	TX85	415	015143	O	1994
MIM	IRION	TX75	235	476403	OA	1959
MIM NW	IRION	TX75	235	000738	OA	1978
MIMMS CREEK	FREESTONE	TX50	161	476422	N	1978
MINDEN	RUSK	TX60	401	476558	ONA	1954
MINDEN EAST	RUSK	TX60	401	476562	ONA	1977
MINDEN SOUTH	RUSK	TX60	401	003893	O	1983
MINDEN WEST	RUSK	TX60	401	001717	ONA	1982
MINDY SOUTH	SHACKELFORD	TX70	417	001718	N	1979
MINEOLA	WOOD	TX60	499	476589	O	1949
MINERAL	BEE	TX20	025	476651	ON	1930
MINERAL CREEK WEST	GRAYSON	TX90	181	001719	N	1980
MINERAL EAST	BEE	TX20	025	476713	ONA	1963
MINERAL NORTH	BEE	TX20	025	476744	ONA	1949
MINERAL NW	BEE	TX20	025	010554	N	1985
MINERAL POND	ROBERTSON	TX50	395	016338	N	1997
MINERAL SOUTH	BEE	TX20	025	476775	ON	1952
MINERAL SW	BEE	TX20	025	006975	N	1984
MINERAL WELLS	PALO PINTO	TX70	363	476837	N	1961
MINERAL WELLS EAST	PALO PINTO	TX70	363	001720	N	1980
MINERAL WELLS NORTH	PALO PINTO	TX70	363	476868	ONA	1960
MINERAL WELLS SOUTH	PALO PINTO	TX70	363	476872	ON	1987
MINERAL WELLS SOUTH	PARKER	TX70	367	476872	N	1978
MINERAL WEST	BEE	TX20	025	476899	ONA	1952
MINERVA-ROCKDALE	MILAM	TX10	331	476961	ONA	1921
MING BEND	YOUNG	TX90	503	476992	O	1953
MINGS CHAPEL	UPSHUR	TX60	459	001721	N	1981
MINGUS	PALO PINTO	TX70	363	477085	N	1960
MINGUS SHORTROWS	PALO PINTO	TX70	363	012011	ON	1987
MINNIE	ERATH	TX70	143	477329	N	1977
MINNIE BOCK	NUECES	TX40	355	477333	ONA	1930
MINNIE BOCK EAST	NUECES	TX40	355	477364	ONA	1959
MINNIE BOCK NE	NUECES	TX40	355	477395	ONA	1955
MINNIE BOCK NORTH	NUECES	TX40	355	477426	ONA	1946
MINNIE BOCK NW	NUECES	TX40	355	477457	OA	1967
MINNIE BOCK WEST	NUECES	TX40	355	477488	ONA	1954
MINNIE-ROY	STEPHENS	TX70	429	477581	O	1957
MINNITA	VICTORIA	TX20	469	477643	ONA	1950
MINOAK	BEE	TX20	025	477736	ON	1952
MINOAK	REFUGIO	TX20	391	477736	ON	1952
MINOAK NORTH	BEE	TX20	025	477767	N	1949
MINOR	MONTAGUE	TX90	337	477798	OA	1948
MINOR	WICHITA	TX90	485	477798	OA	1983
MINOR NORTH	MONTAGUE	TX90	337	477829	O	1954
MINOR NW	MONTAGUE	TX90	337	477860	O	1952
MINOR WEST	MONTAGUE	TX90	337	477891	OA	1949
MINTA WRIGHT	YOUNG	TX90	503	477922	OA	1949
MINTA WRIGHT SOUTH	YOUNG	TX90	503	477953	O	1961
MINTER	JONES	TX70	253	477984	OA	1946
MINTON	ARCHER	TX90	009	478139	O	1952
MINUTEMEN	ZAVALA	TX10	507	002182	O	1982
MIORI	VICTORIA	TX20	469	007628	N	1984
MIRACLE	TAYLOR	TX70	441	478201	OA	1976
MIRAGE	SCURRY	TX85	415	013617	O	1993
MIRANDO CITY	WEBB	TX40	479	478232	ONA	1921
MIRANDO CITY NORTH	WEBB	TX40	479	478263	N	1966
MIRANDO CITY NW	WEBB	TX40	479	009463	N	1984
MIRANDO CITY WEST	WEBB	TX40	479	478294	ON	1957
MIRANDO VALLEY	ZAPATA	TX40	505	478325	ONA	1921
MIRANDO VALLEY NORTH	ZAPATA	TX40	505	478335	N	1976
MIRIAM	LYNN	TX85	305	478356	OA	1966
MIS RAIZES	CALLAHAN	TX70	059	004018	ONA	1982
MISHELLY	PECOS	TX80	371	478418	OA	1960
MISS ANNE	MONTGOMERY	TX30	339	008242	OA	1981
MISS ELA	TOM GREEN	TX75	451	478425	OA	1975
MISS JANE	TOM GREEN	TX75	451	014789	O	1994
MISS MASON	GOLIAD	TX20	175	014997	N	1994
MISSING TOM	STONEWALL	TX70	433	015542	O	1995
MISSION	BEXAR	TX10	029	478449	O	1940
MISSION LAKE	REFUGIO	TX20	391	478480	O	1961
MISSION MTN	CALLAHAN	TX70	059	012580	N	1988
MISSION RIVER	REFUGIO	TX20	391	478511	ONA	1932
MISSION VALLEY	VICTORIA	TX20	469	478573	ONA	1980
MISSION VALLEY NORTH	DE WITT	TX20	123	478604	ONA	1951
MISSION VALLEY NORTH	GOLIAD	TX20	175	478604	N	1990
MISSION VALLEY NORTH	VICTORIA	TX20	469	478604	ONA	1951
MISSION VALLEY SW	GOLIAD	TX20	175	009294	N	1984
MISSION VALLEY WEST	GOLIAD	TX20	175	478635	ONA	1949
MISSION VALLEY WEST	VICTORIA	TX20	469	478635	ONA	1949
MISSION WEST	HIDALGO	TX40	215	478666	ON	1956
MISSY	WEBB	TX40	479	013031	N	1988
MISSY A	EASTLAND	TX70	133	012581	N	1988
MISTAKE	NOLAN	TX70	353	478852	OA	1960
MISTER SHINGLE	RUSK	TX60	401	014365	ONA	1992
MISTI	RUNNELS	TX75	399	478883	O	1957
MISTLETOE	GOLIAD	TX20	175	478914	N	1984
MITCHELL	ARCHER	TX90	009	478945	OA	1980
MITCHELL	MITCHELL	TX80	335	478945	O	1983
MITCHELL	PALO PINTO	TX70	363	478945	N	1984
MITCHELL	RUNNELS	TX75	399	478945	O	1957
MITCHELL	STEPHENS	TX70	429	478945	N	1979
MITCHELL	WINKLER	TX80	495	478945	OA	1976
MITCHELL BEND	LEON	TX50	289	009295	N	1985
MITCHELL CREEK	FRANKLIN	TX60	159	478976	ONA	1948
MITCHELL CREEK	HOPKINS	TX50	223	478976	ONA	1948
MITCHELL CREEK NORTH	FRANKLIN	TX60	159	479007	OA	1970
MITCHELL CREEK NORTH	HOPKINS	TX50	223	479007	OA	1970
MITCHELL CREEK SW	HOPKINS	TX50	223	479016	OA	1977
MITCHELL RANCH	CROCKETT	TX75	105	013258	N	1989
MITCHELL-STARK	CHEROKEE	TX60	073	011514	OA	1987
MITTAG	JIM WELLS	TX40	249	012582	N	1988
MITTIE	COMANCHE	TX70	093	479286	ONA	1978
MITTIE	EASTLAND	TX70	133	479286	ONA	1978
MIXON	JASPER	TX30	241	008243	O	1982
MIYAGI	NACOGDOCHES	TX60	347	014044	N	1990
M-K	THROCKMORTON	TX70	447	437954	OA	1967
MLB	REAGAN	TX75	383	010811	OA	1986
MLJ	FRIO	TX10	163	007629	OA	1984
MMBC	THROCKMORTON	TX70	447	009296	OA	1985
MOAB	JONES	TX70	253	012012	O	1987
MOATES	EASTLAND	TX70	133	003095	N	1982
MOBAY	EASTLAND	TX70	133	003894	OA	1983
MOBEETIE	WHEELER	TX95	483	479760	ONA	1963
MOBEETIE SE	WHEELER	TX95	483	479791	N	1970
MOBEETIE SOUTH	WHEELER	TX95	483	479794	N	1977
MOBEETIE WEST	WHEELER	TX95	483	479800	N	1977
MOBIL-DAVID	NUECES	TX40	355	479822	ONA	1966
MOBIL-DAVID EAST	NUECES	TX40	355	009297	OA	1985
MOBIL-DAVID SW	NUECES	TX40	355	000141	N	1997
MOBIL-DAVID WEST	NUECES	TX40	355	479853	N	1965
MOBILE	THROCKMORTON	TX70	447	479884	OA	1950
MOBY DICK	PARKER	TX70	367	479930	ONA	1980
MOCA	WEBB	TX40	479	479946	ONA	1932
MOCCASIN CREEK	HARRISON	TX60	203	008568	N	1986
MODESTA	HOWARD	TX80	227	480442	O	1954

Field Name	County Name	State Sub	Co Code	Field Code	Field Type	Disc Year
MODESTA NORTH	HOWARD	TX80	227	480473	O	1966
MODESTA SOUTH	HOWARD	TX80	227	480504	OA	1967
MODESTA SW	HOWARD	TX80	227	480535	O	1960
MODINE	WILBARGER	TX90	487	480597	O	1954
MODNEY	PALO PINTO	TX70	363	008569	N	1984
MOE	CLAY	TX90	077	480628	O	1963
MOE	PALO PINTO	TX70	363	480628	N	1979
MOFFETT	STONEWALL	TX70	433	480752	OA	1975
MOGLIA	DUVAL	TX40	131	480814	O	1957
MOGLIA	WEBB	TX40	479	480814	ONA	1984
MOHAT	COLORADO	TX30	089	480907	N	1969
MOHAT WEST	COLORADO	TX30	089	003096	ONA	1984
MOHAWK	YOUNG	TX90	503	480945	OA	1978
MOIRA	MARION	TX60	315	010555	N	1985
MOLLIE	WILSON	TX10	493	006504	OA	1984
MOLLY B	TAYLOR	TX70	441	016580	O	2000
MOLLY-JANE	SMITH	TX60	423	481186	OA	1962
MOLTON	PALO PINTO	TX70	363	010556	N	1985
MOMAC	COLEMAN	TX70	083	008570	OA	1984
MOMAR	YOUNG	TX90	503	010813	O	1986
MOMMA BEAR	ERATH	TX70	143	014571	N	1992
MON BAK	MARTIN	TX80	317	013904	OA	1991
MONA	PECOS	TX80	371	481248	N	1964
MONA BETH	JONES	TX70	253	013619	OA	1990
MONA SOUTH	PECOS	TX80	371	010559	N	1985
MONAHANS	WARD	TX80	475	481310	ONA	1942
MONAHANS	WINKLER	TX80	495	481310	ONA	1942
MONAHANS DRAW	ECTOR	TX80	135	003896	OA	1983
MONAHANS EAST	GLASSCOCK	TX80	173	481341	OA	1962
MONAHANS EAST	WINKLER	TX80	495	481341	OA	1962
MONAHANS NE	WINKLER	TX80	495	481372	ONA	1964
MONAHANS NORTH	WARD	TX80	475	481403	OA	1944
MONAHANS NORTH	WINKLER	TX80	495	481403	OA	1944
MONAHANS NW	WARD	TX80	475	015823	O	1994
MONAHANS SOUTH	WARD	TX80	475	481434	ONA	1961
MONAHANS SW	WARD	TX80	475	481465	OA	1970
MONAHANS WEST	WARD	TX80	475	481496	O	1964
MONARCH	GAINES	TX85	165	481527	OA	1981
MONCRIEF	JONES	TX70	253	481558	OA	1957
MONCRIEF RANCH	PARKER	TX70	367	481625	N	1977
MONCRIEF-DODSON	HARDEMAN	TX90	197	481589	OA	1966
MONCRIEF-MASTEN	COCHRAN	TX85	079	481620	OA	1967
MONDO SUENO	SAN PATRICIO	TX40	409	015899	O	1997
MONDRICK	WHARTON	TX30	481	011515	O	1979
MONEY PIT	CONCHO	TX75	095	016460	O	1999
MONIQUE RENEE	FAYETTE	TX30	149	014462	OA	1992
MONKSFIELD	BEXAR	TX10	029	481744	OA	1956
MONROE	RUSK	TX60	401	481868	N	1978
MONROE	WARD	TX80	475	481868	OA	1930
MONROE DEEP	WARD	TX80	475	482057	N	1973
MONROE-YOUNG	NOLAN	TX70	353	008723	OA	1984
MONSON	KARNES	TX20	255	482240	ONA	1970
MONSON SW	BEE	TX20	025	482271	ONA	1966
MONSON SW	KARNES	TX20	255	482271	ONA	1966
MONT	LAVACA	TX20	285	482285	N	1977
MONTAGUE	MONTAGUE	TX90	337	482364	ONA	1976
MONTAGUE COUNTY REGULAR	MONTAGUE	TX90	337	482395	ONA	1918
MONTANA	PALO PINTO	TX70	363	012583	N	1988
MONTE	IRION	TX75	235	482457	O	1952
MONTE CHRISTO	HIDALGO	TX40	215	482488	ONA	1982
MONTE CHRISTO EAST	HIDALGO	TX40	215	482519	N	1963
MONTE CHRISTO NE	HIDALGO	TX40	215	482574	N	1974
MONTE CHRISTO NORTH	HIDALGO	TX40	215	482550	ONA	1988
MONTE CHRISTO SOUTH	HIDALGO	TX40	215	482581	N	1960
MONTE PASTURE	KENEDY	TX40	261	482612	ON	1963
MONTEATH	DENTON	TX90	121	007146	N	1980
MONTEATH	WISE	TX90	497	007146	N	1980
MONTEMAYOR	DUVAL	TX40	131	001724	OA	1978
MONTEMAYOR SOUTH	DUVAL	TX40	131	010814	OA	1986
MONTEOLA	BEE	TX20	025	482736	N	1964
MONTEREY LAKE	MARION	TX60	315	007424	N	1982
MONTGOMERY	COOKE	TX90	097	482860	O	1982
MONTGOMERY	JONES	TX70	253	482860	OA	1952
MONTGOMERY	SHACKELFORD	TX70	417	482860	N	1978
MONTGOMERY	THROCKMORTON	TX70	447	482860	OA	1982
MONTGOMERY	WISE	TX90	497	482860	N	1983
MONTHALIA	GONZALES	TX10	177	482922	O	1954
MONTY	PALO PINTO	TX70	363	010561	N	1985
MONUMENT	IRION	TX75	235	483046	OA	1976
MONUMENT DRAW	PECOS	TX80	371	483108	N	1980
MONUMENT DRAW	WINKLER	TX80	495	483108	OA	1982
MONUMENT HILL	FAYETTE	TX30	149	483139	O	1964
MONUMENT RK	WARD	TX80	475	015824	O	1996
MOODY	FREESTONE	TX50	161	483201	ON	1947
MOODY	PARKER	TX70	367	483201	O	1955
MOODY IV	YOUNG	TX90	503	013032	O	1989
MOODY RANCH	JACKSON	TX20	239	483263	ONA	1945
MOODY RANCH SOUTH	JACKSON	TX20	239	483294	ONA	1981
MOON	STEPHENS	TX70	429	483356	ONA	1953
MOON CAMP	COTTLE	TX85	101	012014	OA	1987
MOON SE	STEPHENS	TX70	429	483449	OA	1965
MOONEY	PALO PINTO	TX70	363	483480	N	1984
MOONEY EAST	DE WITT	TX20	123	483511	N	1978
MOONEY NE	DE WITT	TX20	123	001725	N	1979
MOONLIGHT	ANDREWS	TX80	003	483556	OA	1978
MOONLIGHT	MIDLAND	TX80	329	483556	OA	1978
MOONLIGHT WEST	MIDLAND	TX80	329	006574	OA	1984
MOONROCK	GREGG	TX60	183	009465	OA	1984
MOORE	COLEMAN	TX70	083	483635	O	1946
MOORE	COMANCHE	TX70	093	483635	N	1983
MOORE	HOWARD	TX80	227	483635	OA	1937
MOORE	JACK	TX90	237	483635	N	1982
MOORE BROS	COMANCHE	TX70	093	007102	N	1998
MOORE ESTATE	MATAGORDA	TX30	321	483697	N	1958
MOORE J	SCHLEICHER	TX75	413	002186	N	1982
MOORE STATION	HENDERSON	TX50	213	006575	ONA	1984
MOORE-HOOPER	LOVING	TX80	301	483736	ONA	1980
MOORES	FORT BEND	TX30	157	483976	N	1936
MOORES ORCHARD	FORT BEND	TX30	157	484007	ONA	1926
MOORES ORCHARD EAST	FORT BEND	TX30	157	013713	OA	1990
MOORES ORCHARD NE	FORT BEND	TX30	157	004019	OA	1983
MOORINGSPORT	HARRISON	TX60	203	484100	OA	1950
MOOS	WEBB	TX40	479	484193	ON	1968
MOOSE	ECTOR	TX80	135	484224	OA	1955
MOOSE	MIDLAND	TX80	329	484224	OA	1955
MOOSE OIL & GAS	LAVACA	TX20	285	005268	N	1996
MORALES	JACKSON	TX20	239	484379	N	1946
MORALES EAST	JACKSON	TX20	239	484441	N	1953
MORALES NORTH	JACKSON	TX20	239	484472	N	1953
MORALES NORTH	LAVACA	TX20	285	484472	N	1953
MORALES SOUTH	JACKSON	TX20	239	484503	N	1962
MORALES SW	JACKSON	TX20	239	484534	N	1958
MORALES SW	LAVACA	TX20	285	484534	N	1958
MORAN	SHACKELFORD	TX70	417	484565	ONA	1956
MORAN EAST	SHACKELFORD	TX70	417	484596	ONA	1966
MORAN NORTH	SHACKELFORD	TX70	417	484627	OA	1967
MORAN SE	SHACKELFORD	TX70	417	484651	ONA	1975
MORAN WEST	SHACKELFORD	TX70	417	484655	OA	1975
MORAN-BURTON	SHACKELFORD	TX70	417	484592	N	1973
MOREENE	TAYLOR	TX70	441	484813	O	1955
MORELAND	HOCKLEY	TX85	219	484999	O	1958
MORELAND	YOUNG	TX90	503	484999	OA	1983
MORENCO	EASTLAND	TX70	133	004254	OA	1983
MORGAN	LIPSCOMB	TX95	295	485061	ON	1995
MORGAN	SAN PATRICIO	TX40	409	485061	ONA	1948
MORGAN BLUFF	ORANGE	TX30	361	010562	OA	1985
MORGAN CREEK	HOWARD	TX80	227	485123	OA	1988
MORGAN MILL	ERATH	TX70	143	485191	ON	1979
MORGAN NW	SAN PATRICIO	TX40	409	485197	N	1978
MORGAN RANCH	HOWARD	TX80	227	485216	OA	1971
MORGAN WEST	SAN PATRICIO	TX40	409	001728	N	1981
MORGANITE	OFFSHORE-STATE	TX05	990	002188	N	1982
MORGANS CREEK	POLK	TX30	373	485433	OA	1949
MORGANS CREEK EAST	POLK	TX30	373	485436		
MORGANS CREEK NE	POLK	TX30	373	485438	N	1975
MORGAS	MONTGOMERY	TX30	339	485464	N	1964
MORGAS	WALKER	TX30	471	485464	ONA	1968
MORGAS	WHEELER	TX95	483	485464	N	1983
MORGAS EAST	WALKER	TX30	471	005654	N	1983
MORITA	HOWARD	TX80	227	485495	O	1944
MORITAS	WEBB	TX40	479	001729	N	1978
MORITAS CREEK	WEBB	TX40	479	485527	N	1979
MORITAS CREEK WEST	WEBB	TX40	479	003097	N	1982
MORO	TAYLOR	TX70	441	485619	OA	1957
MORO MOUNTAIN	RUNNELS	TX75	399	002189	O	1982
MORO SOUTH	TAYLOR	TX70	441	007930	O	1982
MORO WEST	TAYLOR	TX70	441	485681	O	1960
MOROIL	WALKER	TX30	471	485712	OA	1964
MOROIL WEST	WALKER	TX30	471	485743	ON	1967
MORRELL	JONES	TX70	253	485758	OA	1978
MORRELL	SHACKELFORD	TX70	417	485758	OA	1978
MORRIS	COLEMAN	TX70	083	485774	O	1925
MORRIS	JACK	TX90	237	485774	ONA	1950
MORRIS	WISE	TX90	497	485774	ONA	1950
MORRIS	YOUNG	TX90	503	485774	ONA	1950
MORRIS COATS	NACOGDOCHES	TX60	347	485805	N	1957
MORRIS DYE	GOLIAD	TX20	175	011212	N	1987
MORRIS WOODS	EASTLAND	TX70	133	485898	N	1954
MORRISETT	CALLAHAN	TX70	059	485929	O	1948
MORRISETT	SHACKELFORD	TX70	417	485929	O	1948
MORRISETT WEST	CALLAHAN	TX70	059	485960	OA	1952
MORRISETT WEST	SHACKELFORD	TX70	417	485960	OA	1952
MORRISON	CROCKETT	TX75	105	485991	N	1966
MORRISON	RUNNELS	TX75	399	485991	OA	1982
MORRISON	TAYLOR	TX70	441	485991	ONA	1952
MORRISON	THROCKMORTON	TX70	447	485991	ONA	1952
MORRISON RANCH	ROBERTS	TX95	393	486146	ONA	1966
MORRISON RANCH NORTH	OCHILTREE	TX95	357	010815	N	1986
MORRISON SE	VAL VERDE	TX10	465	486208	N	1969
MORRISON-BULLOCK	CASS	TX60	067	006380	N	1990
MORRISS	SUTTON	TX75	435	008573	N	1984
MORRIS-WHITLEY	RUNNELS	TX75	399	485867	OA	1951
MORROW	MENARD	TX75	327	486332	O	1946
MORROW	TOM GREEN	TX75	451	486332	N	1979
MORSE	HANSFORD	TX95	195	486363	ON	1973
MORSE NE	HANSFORD	TX95	195	486425	N	1974
MORSE NORTH	HANSFORD	TX95	195	486440	N	1978
MORSE SW	HUTCHINSON	TX95	233	486528	ON	1975
MORTON	PALO PINTO	TX70	363	486611	N	1978
MOSCA	BEE	TX20	025	487045	ON	1959
MOSQUITO CREEK	GOLIAD	TX20	175	487324	N	1990
MOSQUITO POINT	CALHOUN	TX20	057	487386	OA	1967
MOSQUITO POINT EAST	CALHOUN	TX20	057	487417	ON	1967
MOSQUITO POINT NE	CALHOUN	TX20	057	487421	N	1974
MOSS	ECTOR	TX80	135	487448	OA	1955
MOSS	EDWARDS	TX10	137	487448	N	1978
MOSS BLUFF	CHAMBERS	TX30	071	487479	OA	1950
MOSS BLUFF	LIBERTY	TX30	291	487479	OA	1950
MOSS BLUFF NORTH	LIBERTY	TX30	291	487510	N	1951
MOSS BLUFF NW	LIBERTY	TX30	291	001732	N	1981
MOSS BLUFF WEST	LIBERTY	TX30	291	487541	N	1959
MOSS CREEK	HOWARD	TX80	227	487550	O	1971
MOSS HILL NORTH	LIBERTY	TX30	291	487634	OA	1956
MOSS HILL NW	LIBERTY	TX30	291	487665	ONA	1957
MOSS HILL SOUTH	LIBERTY	TX30	291	487727	OA	1959
MOSS LAKE	HOWARD	TX80	227	487789	OA	1963
MOSSER	WILSON	TX10	493	487882	OA	1977
MOSSEY	CLAY	TX90	077	008574	OA	1984
MOSSWELL	ECTOR	TX80	135	487944	OA	1964
MOSSY GROVE	WALKER	TX30	471	487975	N	1965
MOTAS NEGRAS	KLEBERG	TX40	273	488006	OA	1945
MO-TEX	WHEELER	TX95	483	000326	N	1980
MOTL	HOCKLEY	TX85	219	002190	O	1982
MOTLEY	RUNNELS	TX75	399	488037	ON	1955
MOTLEY EAST	RUNNELS	TX75	399	488068	O	1963
MOTLEY NORTH	RUNNELS	TX75	399	488099	ONA	1959
MOTLEY NW	RUNNELS	TX75	399	488130	OA	1959
MOTLEY SE	RUNNELS	TX75	399	488161	O	1966
MOTLEY WEST	RUNNELS	TX75	399	488192	ON	1966
MOTT SLOUGH	WHARTON	TX30	481	012584	ONA	1988
MOTT SLOUGH WEST	WHARTON	TX30	481	014119	O	1991
MOULTON	LAVACA	TX20	285	488208	N	1972
MOUND LAKE	LYNN	TX85	305	488285	OA	1948
MOUND LAKE	TERRY	TX85	445	488285	OA	1948
MOUND LAKE EAST	LYNN	TX85	305	007427	OA	1984
MOUND LAKE NORTH	TERRY	TX85	445	488316	OA	1964

Field Name	County Name	State Sub	Co Code	Field Code	Field Type	Disc Year
MOUND LAKE NW	TERRY	TX85	445	013150	O	1989
MOUND PRAIRIE	ANDERSON	TX60	001	488378	ON	1961
MOUND PRAIRIE SOUTH	ANDERSON	TX60	001	488409	N	1970
MOUND PRAIRIE WEST	ANDERSON	TX60	001	488440	ON	1969
MOUNT ENTERPRISE EAST	RUSK	TX60	401	004255	ONA	1983
MOUNT LUCAS	LIVE OAK	TX20	297	488936	ONA	1923
MOUNT LUCAS EAST	LIVE OAK	TX20	297	488967	N	1953
MOUNT LUCAS NORTH	LIVE OAK	TX20	297	488998	O	1957
MOUNT LUCAS NW	LIVE OAK	TX20	297	009627	N	1982
MOUNT OLIVE	STONEWALL	TX70	433	489091	OA	1980
MOUNT SUSAN	TOM GREEN	TX75	451	489246	OA	1955
MOUNT SUSAN SOUTH	TOM GREEN	TX75	451	489277	ONA	1954
MOUNT SYLVAN	SMITH	TX60	423	491262	OA	1946
MOUNTAIN CREEK	COOKE	TX90	097	004257	OA	1983
MOUNTAIN HOME	KERR	TX10	265	489394	OA	1982
MOUNTAIN VIEW	LIVE OAK	TX20	297	489432	ON	1963
MOUNTAIN VIEW NE	LIVE OAK	TX20	297	489468	N	1978
MOUNTAIN VIEW NORTH	LIVE OAK	TX20	297	001734	N	1979
MOURNING DOVE	HOWARD	TX80	227	013552	OA	1990
MOURSUND	ATASCOSA	TX10	013	489525	O	1956
MOUTRAY-MOORE	STONEWALL	TX70	433	489711	O	1950
MOYLAN	EASTLAND	TX70	133	007632	OA	1984
MOZELLE	SCHLEICHER	TX75	413	489959	OA	1956
MOZELLE NUTT	CONCHO	TX75	095	489970	ONA	1978
MP	JACK	TX90	237	008577	N	1984
M-P-C	SHACKELFORD	TX70	417	438047	OA	1957
M-RAY	SHACKELFORD	TX70	417	003882	N	1983
M-RAY	STEPHENS	TX70	429	003882	ONA	1982
MRH	RUNNELS	TX75	399	000740	N	1976
MRY	COCHRAN	TX85	079	013716	OA	1990
MSTG ISL BLK 881-L	OFFSHORE-STATE	TX05	990	007686	N	1978
MSTG ISL BLK 889	OFFSHORE-STATE	TX05	990	876889	ONA	1985
MT CALM	HILL	TX70	217	490301	OA	1928
MT EDEN	GONZALES	TX10	177	490518	ONA	1969
MT ENTERPRISE	RUSK	TX60	401	490539	N	1974
MT ENTERPRISE SOUTH	RUSK	TX60	401	004465	O	1981
MT OLIVE EAST	FRANKLIN	TX60	159	010564	N	1985
MT SELMAN	CHEROKEE	TX60	073	491200	N	1954
MT SION	PALO PINTO	TX70	363	001735	OA	1978
MT SION	STEPHENS	TX70	429	001735	OA	1978
MT VERNON	FRANKLIN	TX60	159	491324	OA	1958
MT VERNON NORTH	FRANKLIN	TX60	159	491479	O	1986
MTS	DAWSON	TX85	115	006577	OA	1984
MUD CREEK	CHEROKEE	TX60	073	491789	N	1984
MUD FLATS	ARANSAS	TX40	007	491913	ONA	1949
MUD FLATS SOUTH	ARANSAS	TX40	007	491944	ONA	1966
MUD ISLAND	ARANSAS	TX40	007	491975	N	1964
MUD ISLAND LAKE	MATAGORDA	TX30	321	492006	O	1968
MUDD	COLORADO	TX30	089	492146	N	1979
MUDDY ROAD	JASPER	TX30	241	015315	N	1994
MUDGE-GRAHAM	THROCKMORTON	TX70	447	492285	O	1947
MUDGE-SLOAN	THROCKMORTON	TX70	447	492316	O	1949
MUDHILL	BEE	TX20	025	492347	ONA	1955
MUELLER	MONTAGUE	TX90	337	492409	OA	1942
MUELLER	STEPHENS	TX70	429	492409	OA	1983
MUELLER-O-	STEPHENS	TX70	429	492502	OA	1949
MUERTO CREEK	JIM WELLS	TX40	249	004467	N	1983
MUGGINSVILLE	SHACKELFORD	TX70	417	492595	ONA	1949
MUGGINSVILLE WEST	SHACKELFORD	TX70	417	492626	OA	1953
MUHLE CREEK	BAYLOR	TX90	023	005663	OA	1983
MUIL	ATASCOSA	TX10	013	492688	OA	1946
MUIL	JIM WELLS	TX40	249	492688	N	1982
MUIL SOUTH	JIM WELLS	TX40	249	004020	N	1983
MUIR	PARKER	TX70	367	492750	N	1979
MUJERES CREEK	WEBB	TX40	479	000296	N	1980
MULA PASTURE	MCMULLEN	TX10	311	492781	ONA	1952
MULA PASTURE EAST	MCMULLEN	TX10	311	007149	OA	1981
MULA PASTURE NORTH	LA SALLE	TX10	283	002192	ONA	1982
MULA PASTURE SOUTH	MCMULLEN	TX10	311	002193	N	1981
MULA PASTURE WEST	LA SALLE	TX10	283	492812	ON	1975
MULA PASTURE WEST	MCMULLEN	TX10	311	492812	ONA	1990
MULANEX	COLEMAN	TX70	083	001736	OA	1981
MULBERRY	STERLING	TX80	431	492874	O	1966
MULBERRY CANYON	NOLAN	TX70	353	003581	O	1998
MULDER	GRAYSON	TX90	181	492936	OA	1954
MULDOON	FAYETTE	TX30	149	493029	ONA	1951
MULDOON EAST	FAYETTE	TX30	149	493060	N	1962
MULDOON NE	FAYETTE	TX30	149	493091	OA	1963
MULDOON SW	FAYETTE	TX30	149	493122	ONA	1950
MULDOON WEST	FAYETTE	TX30	149	493153	ON	1952
MULE CREEK	MAVERICK	TX10	323	493246	N	1974
MULE POND	MONTGOMERY	TX30	339	493315	O	1976
MULE SPRINGS	LAVACA	TX20	285	493321	N	1975
MULESHOE	CLAY	TX90	077	493339	O	1950
MULESHOE RANCH	STEPHENS	TX70	429	493352	ONA	1973
MULKEY	JACK	TX90	237	014367	O	1991
MULLEN RANCH	STONEWALL	TX70	433	493556	OA	1955
MULLER	SHACKELFORD	TX70	417	009877	O	1987
MULLIGAN NE	BRAZOS	TX30	041	001737	OA	1983
MULLINAX	JACK	TX90	237	003099	ONA	1983
MULLINIKS	TARRANT	TX50	439	016564	N	1998
MULLMACK	LEON	TX50	289	015906	N	1996
MUMMERT	ARCHER	TX90	009	493773	O	1950
MUNCHI	HUTCHINSON	TX95	233	015877	O	1996
MUNDAY	KNOX	TX90	275	493835	O	1953
MUNDAY EAST	KNOX	TX90	275	493866	O	1958
MUNGERVILLE	DAWSON	TX85	115	494021	OA	1951
MUNGERVILLE EAST	DAWSON	TX85	115	494052	OA	1956
MUNGERVILLE NW	DAWSON	TX85	115	494083	O	1953
MUNN	COKE	TX75	081	494114	OA	1954
MUNNERLYN	STEPHENS	TX70	429	003899	OA	1983
MUNN-GREEN	TOM GREEN	TX75	451	494123	OA	1975
MUNN-WESTEX	TOM GREEN	TX75	451	006150	ONA	1987
MUNN-WYNNE	CRANE	TX80	103	494145	O	1972
MUNOZ	ZAPATA	TX40	505	010565	N	1985
MUNSON	MCMULLEN	TX10	311	494176	O	1938
MUNSON NE	MCMULLEN	TX10	311	494207	N	1966
MURDOCH	BROWN	TX70	049	494326	OA	1975
MURDOCK PASS	KENEDY	TX40	261	494362	ONA	1984
MURDOCK PASS EAST	KENEDY	TX40	261	494393	N	1964
MURDOCK PASS NORTH	KENEDY	TX40	261	494424	N	1968
MURDOCK PASS NORTH	KLEBERG	TX40	273	494424	N	1968
MURDOCK PASS WEST	KENEDY	TX40	261	494455	N	1969
MURFEE	JONES	TX70	253	015543	O	1996
MURFF	STEPHENS	TX70	429	011809	ONA	1991
MURL	EASTLAND	TX70	133	014999	N	1994
MURPHEY	IRION	TX75	235	494509	ON	1972
MURPHREE	TAYLOR	TX70	441	494517	OA	1946
MURPHS-HUMP	YOUNG	TX90	503	494548	OA	1951
MURPHY	DUVAL	TX40	131	494579	N	1958
MURPHY	THROCKMORTON	TX70	447	494579	O	1959
MURPHY L	REFUGIO	TX20	391	002008	N	1999
MURPHY SISTERS	BEE	TX20	025	002009	N	1998
MURPHY-KUNKEL	THROCKMORTON	TX70	447	494703	O	1950
MURRAY	YOUNG	TX90	503	494765	OA	1943
MURRAY NE	YOUNG	TX90	503	001740	ONA	1981
MURRAY NORTH	YOUNG	TX90	503	494827	OA	1955
MURRAY NW	YOUNG	TX90	503	001741	ONA	1979
MURRAY-RUST	TOM GREEN	TX75	451	494858	ON	1992
MURRAY-RUST SOUTH	TOM GREEN	TX75	451	494889	O	1955
MURRELL	COOKE	TX90	097	494951	OA	1951
MURRY'S MAGIC	LIVE OAK	TX20	297	015410	O	1995
MURTAGH	SAN PATRICIO	TX40	409	495013	OA	1968
MURULLA	DUVAL	TX40	131	495044	OA	1947
MUSCADINE	TYLER	TX30	457	495075	OA	1958
MUSE CHURCH	ANDERSON	TX60	001	012588	OA	1988
MUSGO	DUVAL	TX40	131	495106	OA	1965
MUSGROVE	PALO PINTO	TX70	363	010816	N	1986
MUSKOGEE	DE WITT	TX20	123	495292	O	
MUSSELMAN	SHACKELFORD	TX70	417	495509	ONA	1983
MUSSELMAN	VICTORIA	TX20	469	495509	O	1954
MUSTANG	GLASSCOCK	TX80	173	495602	OA	1982
MUSTANG	JACKSON	TX20	239	495602	O	1942
MUSTANG BAYOU	BRAZORIA	TX30	039	001742	OA	1980
MUSTANG CREEK	COLORADO	TX30	089	495664	ONA	1952
MUSTANG CREEK	LAVACA	TX20	285	495664	ONA	1952
MUSTANG CREEK EAST	JACKSON	TX20	239	495695	ON	1952
MUSTANG CREEK EAST	LIVE OAK	TX20	297	495695	N	1958
MUSTANG DRAW	MARTIN	TX80	317	495726	OA	1971
MUSTANG GULCH	BRAZORIA	TX30	039	013905	N	1990
MUSTANG ISLAND	NUECES	TX40	355	495788	ONA	1950
MUSTANG ISLAND	OFFSHORE-STATE	TX05	990	495788	ONA	1980
MUSTANG ISLAND 746-L	OFFSHORE-STATE	TX05	990	875746	N	1988
MUSTANG ISLAND 750-L	OFFSHORE-STATE	TX05	990	875750	N	1989
MUSTANG ISLAND BLK 746	OFFSHORE-STATE	TX05	990	875746	N	1988
MUSTANG ISLAND BLK 750	OFFSHORE-STATE	TX05	990	875750	N	1989
MUSTANG ISLAND BLK 773	OFFSHORE-STATE	TX05	990	875773	N	1982
MUSTANG ISLAND BLK 797	OFFSHORE-STATE	TX05	990	875797	N	1983
MUSTANG ISLAND BLK 881-L	OFFSHORE-STATE	TX05	990	875881	N	1978
MUSTANG ISLAND BLK 883S	OFFSHORE-STATE	TX05	990	876883	N	1973
MUSTANG ISLAND BLK 889S	OFFSHORE-STATE	TX05	990	876889	ONA	1985
MUSTANG ISLAND BLK 915S	OFFSHORE-STATE	TX05	990	876915	N	1984
MUSTANG ISLAND SOUTH	NUECES	TX40	355	495819	N	1951
MUSTANG ISLAND WEST	NUECES	TX40	355	495850	ONA	1967
MUY BUENO	GOLIAD	TX20	175	013620	N	1990
MUY GRANDE	DUVAL	TX40	131	013259	N	1989
MUY MALO	WEBB	TX40	479	013260	N	1989
MUY SOLO	JIM WELLS	TX40	249	006976	N	1984
MWH	GARZA	TX85	169	013554	OA	1990
MY WAY	IRION	TX75	235	013618	OA	1999
MYERS	CALLAHAN	TX70	059	496215	ONA	1955
MYERS	JACK	TX90	237	496215	O	1938
MYERS WEST	JACK	TX90	237	496308	OA	1956
MYKAWA	HARRIS	TX30	201	496370	ONA	1929
MYKAWA EAST	HARRIS	TX30	201	006928	N	1984
MYKAWA NEW	HARRIS	TX30	201	496401	ONA	1934
MYNARD	JACK	TX90	237	008792	OA	1985
MYRA	CALLAHAN	TX70	059	496432	O	1954
MYRL	BROWN	TX70	049	010566	N	1985
MYRNA LYNN	RUNNELS	TX75	399	000741	ONA	1980
MYRTLE	BORDEN	TX85	033	496463	OA	1951
MYRTLE B	LOVING	TX80	301	008579	OA	1984
MYRTLE BEACH	HOOD	TX70	221	013504	N	1989
MYRTLE EAST	BORDEN	TX85	033	496494	OA	1959
MYRTLE NOLTE	HARRISON	TX60	203	011810	N	1987
MYRTLE NORTH	BORDEN	TX85	033	496525	OA	1961
MYRTLE NW	BORDEN	TX85	033	496556	OA	1967
MYRTLE SOUTH	BORDEN	TX85	033	496587	O	1971
MYRTLE SPRINGS	VAN ZANDT	TX50	467	496618	ONA	1944
MYRTLE SPRINGS NE	VAN ZANDT	TX50	467	496649	N	1970
MYRTLE SW	BORDEN	TX85	033	496680	O	1992
MYRTLE WEST	BORDEN	TX85	033	496711	OA	1956
N A M	RUNNELS	TX75	399	497300	OA	1975
N FUNSTON	JONES	TX70	253	015544	OA	1995
N S D	BORDEN	TX85	033	497495	O	1958
N T R	COLEMAN	TX70	083	497506	N	1978
N Y Y	MARTIN	TX80	317	007151	OA	1982
NA	KING	TX85	269	006929	OA	1984
NAB	TAYLOR	TX70	441	005666	OA	1983
NABERS	BROWN	TX70	049	006672	OA	1984
NABORS	OCHILTREE	TX95	357	497557	N	1961
NABORS	WISE	TX90	497	497557	O	1958
NABOURS	RUNNELS	TX75	399	000742	OA	1980
NACHLINGER	BROWN	TX70	049	008248	N	1984
NACOGDOCHES	ANGELINA	TX60	005	497588	OA	1866
NACOGDOCHES	NACOGDOCHES	TX60	347	497588	OA	1866
NACOGDOCHES EAST	NACOGDOCHES	TX60	347	497591	N	1980
NACOGDOCHES NW	NACOGDOCHES	TX60	347	006578	N	1984
NACONICHE CREEK	NACOGDOCHES	TX60	347	497601	ONA	1986
NACONICHE CREEK EAST	NACOGDOCHES	TX60	347	497604	N	1981
NACONICHE CREEK EAST	RUSK	TX60	401	497604	N	1981
NACONICHE CREEK WEST	NACOGDOCHES	TX60	347	007520	N	1983
NADA	COLORADO	TX30	089	497619	ONA	1983
NADA	WHARTON	TX30	481	497619	N	1944
NADA EAST	COLORADO	TX30	089	013906	OA	1990
NADA MUCHO	HARRIS	TX30	201	002578	N	1999
NADA NE	COLORADO	TX30	089	497650	N	1962
NADA SE	COLORADO	TX30	089	497681	ONA	1980
NADA SOUTH	COLORADO	TX30	089	497712	N	1956
NADA SOUTH	WHARTON	TX30	481	497712	N	1956
NADA SW	COLORADO	TX30	089	497743	N	1962
NADA SW	WHARTON	TX30	481	497743	N	1962
NADA WEST	COLORADO	TX30	089	497774	ON	1970
NAIL	SHACKELFORD	TX70	417	497898	ONA	1927

Field Name	County Name	State Sub	Co Code	Field Code	Field Type	Disc Year
NAIL 7-W	SHACKELFORD	TX70	417	001746	O	1978
NAIL NORTH	SHACKELFORD	TX70	417	497929	OA	1953
NAIL RANCH-78-	SHACKELFORD	TX70	417	497991	OA	1970
NAIL TRACT 2	SHACKELFORD	TX70	417	498022	O	1958
NAIL TRACT 20	SHACKELFORD	TX70	417	498053	OA	1957
NAIL-MONROE	SHACKELFORD	TX70	417	015000	O	1994
NAILS CREEK	LEE	TX30	287	008580	OA	1984
NALL	STEPHENS	TX70	429	498146	OA	1982
NALL	WISE	TX90	497	498146	OA	1958
NALL SE	WISE	TX90	497	498177	O	1959
NALL SOUTH	WISE	TX90	497	498208	ON	1958
NAN	DIMMIT	TX10	127	002194	O	1979
NAN DAWS	YOUNG	TX90	503	015777	O	
NANA RUTH	JONES	TX70	253	007237	O	1997
NANCE	MATAGORDA	TX30	321	498332	N	1962
NANCE DIST 4	WEBB	TX40	479	498363	N	1958
NANCY	LIPSCOMB	TX95	295	498425	ONA	1983
NANCY FIELD	BRAZORIA	TX30	039	009628	N	1981
NANCY NORTH	SHACKELFORD	TX70	417	498477	N	1979
NANCY -S-	SCHLEICHER	TX75	413	498487	O	1954
NANCY-DIANNE	LEE	TX30	287	012015	O	1987
NANN	JONES	TX70	253	014465	OA	1992
NANN-ETHEL	JACK	TX90	237	498531	OA	1975
NANNIE B	COOKE	TX90	097	498549	O	1969
NANNIE KIRK	HUTCHINSON	TX95	233	007219	N	1992
NANNIE MAY	YOAKUM	TX85	501	498580	OA	1961
NAN-O	PALO PINTO	TX70	363	001747	N	1981
NAN-SU-GAIL	FREESTONE	TX50	161	498239	ONA	1984
NAN-SU-GAIL	NAVARRO	TX50	349	498239	ONA	1984
NAOMI	MONTAGUE	TX90	337	498611	O	1950
NAPECO	YOUNG	TX90	503	498630	OA	1975
NAPECO NW	YOUNG	TX90	503	000238	ON	1990
NAPECO SW	YOUNG	TX90	503	498638	OA	1978
NAPIER	SAN JACINTO	TX30	407	498642	N	1959
NARCISSA	THROCKMORTON	TX70	447	001748	N	1977
NASEEP THOMAS	RUSK	TX60	401	003101	OA	1982
NASH	PARKER	TX70	367	498859	N	1983
NASH DOME	BRAZORIA	TX30	039	498952	ONA	1946
NASH DOME	FORT BEND	TX30	157	498952	ONA	1946
NASH-DANIEL	YOUNG	TX90	503	498921	OA	1951
NASSAU BAY	HARRIS	TX30	201	016177	N	1996
NASWORTHY	TOM GREEN	TX75	451	499107	O	1952
NATALIE NICOLE	SHACKELFORD	TX70	417	015002	O	1994
NATALIE ROSE	JONES	TX70	253	015003	O	1994
NATHAN MILLER	IRION	TX75	235	499324	OA	1957
NATIONAL	WILBARGER	TX90	487	499355	OA	1945
NATIONS FIFTY-NINE	SHACKELFORD	TX70	417	015004	O	1993
NAVARRO COLE	WEBB	TX40	479	499913	N	1956
NAVARRO CROSSING	HOUSTON	TX60	225	499944	ONA	1938
NAVARRO CROSSING	LEON	TX50	289	499944	ONA	1938
NAVARRO CROSSING NE	HOUSTON	TX60	225	499975	OA	1967
NAVARRO CROSSING SOUTH	HOUSTON	TX60	225	006579	OA	1984
NAVARRO CROSSING SW	HOUSTON	TX60	225	015779	N	1996
NAVASOTA	LIMESTONE	TX50	293	009298	N	1985
NAVASOTA RIVER	GRIMES	TX30	185	015705	N	1995
NAVIDAD	JACKSON	TX20	239	500037	N	1962
NAVIGATOR	DICKENS	TX85	125	015564	O	1996
NAYFA	WILBARGER	TX90	487	015317	O	1995
NAYLOR	COLEMAN	TX70	083	500254	OA	1952
NAYLOR	JIM WELLS	TX40	249	500254	N	1945
NAZERA	MENARD	TX75	327	500285	O	1961
NBOP	YOUNG	TX90	503	014368	N	1992
NDR	HOWARD	TX80	227	009299	OA	1985
NDST	HARDEMAN	TX90	197	012237	OA	1987
NEAL	ARCHER	TX90	009	500526	O	1948
NEAL	FREESTONE	TX50	161	500526	N	1979
NEAL	WHARTON	TX30	481	500526	N	1965
NEAL HILL	LIBERTY	TX30	291	500557	ONA	1965
NEAL HILL NORTH	LIBERTY	TX30	291	006306	O	1984
NEAL RANCH	UPTON	TX75	461	500588	OA	1948
NEALE	JACK	TX90	237	500619	OA	1984
NEAR	HARDEMAN	TX90	197	015778	O	1995
NEAR RANCH	SHACKELFORD	TX70	417	015005	ON	1994
NEARBURG	HOWARD	TX80	227	500681	ONA	1969
NEARCO	HOWARD	TX80	227	500712	O	1972
NEBBISH	CASS	TX60	067	500743	O	1957
NECESSITY	STEPHENS	TX70	429	500929	ONA	1952
NECHANITZ	FAYETTE	TX30	149	012401	OA	1988
NECHES	ANDERSON	TX60	001	500960	OA	1953
NECHES	CHEROKEE	TX60	073	500960	OA	1953
NECHES EAST	CHEROKEE	TX60	073	500991	OA	1963
NECHES NORTH	ANDERSON	TX60	001	501022	OA	1969
NECHES RIVER	JASPER	TX30	241	007637	OA	1983
NECHES RIVER	ORANGE	TX30	361	007637	N	1993
NEDES	THROCKMORTON	TX70	447	501084	OA	1952
NEEBE	JACK	TX90	237	501099	OA	1977
NEECE	COLEMAN	TX70	083	001750	OA	1981
NEEDLE CREEK	MCCULLOCH	TX75	307	014369	ON	1992
NEEDMORE	DIMMIT	TX10	127	501115	OA	1979
NEEDVILLE	FORT BEND	TX30	157	501146	ONA	1942
NEEDVILLE NORTH	FORT BEND	TX30	157	501177	N	1966
NEEDVILLE SOUTH	FORT BEND	TX30	157	501208	ON	1959
NEEDVILLE WEST	FORT BEND	TX30	157	501239	ON	1961
NEEL	MENARD	TX75	327	003900	OA	1983
NEELY	DUVAL	TX40	131	501270	ONA	1960
NEELY	STEPHENS	TX70	429	501270	OA	1982
NEELY	THROCKMORTON	TX70	447	501270	OA	1981
NEELY EAST	DUVAL	TX40	131	501332	OA	1965
NEELY NORTH	DUVAL	TX40	131	501363	O	1965
NEELY WEST	DUVAL	TX40	131	501394	OA	1962
NEELY-LAWN	TAYLOR	TX70	441	001752	OA	1977
NEEPER	FISHER	TX70	151	001753	OA	1981
NEFF	SHACKELFORD	TX70	417	501425	OA	1983
NEGRO CREEK	LIMESTONE	TX50	293	501487	OA	1926
NEHER	JACK	TX90	237	501511	N	1978
NEIANDA	JONES	TX70	253	501518	OA	1945
NEIANDA SE	JONES	TX70	253	501549	OA	1953
NEIANDA SOUTH	JONES	TX70	253	001754	OA	1981
NEIANDA WEST	JONES	TX70	253	501580	O	1956
NEILL	DENTON	TX90	121	501673	N	1988
NEILL	FISHER	TX70	151	501673	O	1955
NEILL SOUTH	FISHER	TX70	151	501704	OA	1970
NEILL SOUTH	NOLAN	TX70	353	501704	OA	1970
NELLIE	LAVACA	TX20	285	501828	N	1991
NELLIE K	RUNNELS	TX75	399	007932	O	1981
NELSON	ANDREWS	TX80	003	502076	OA	1946
NELSON	NUECES	TX40	355	502076	O	1936
NELSON & WADDELL	WHARTON	TX30	481	001755	ON	1989
NELSON SCULLY	STEPHENS	TX70	429	003901	ON	1986
NELSON SOUTH	ANDREWS	TX80	003	010986	O	1986
NELSON-SILSBEE	HARDIN	TX30	199	502107	N	1964
NELSONVILLE	AUSTIN	TX30	015	502138	ONA	1953
NELSONVILLE WEST	AUSTIN	TX30	015	502151	OA	1974
NELTA	HOPKINS	TX50	223	502169	N	1967
NEMEC	NUECES	TX40	355	502185	N	1977
NENA GAIL	COLEMAN	TX70	083	003902	ONA	1983
NENA LUCIA	NOLAN	TX70	353	502200	ONA	1955
NENA LUCIA EAST	NOLAN	TX70	353	502231	O	1963
NENA LUCIA NORTH	NOLAN	TX70	353	502262	O	1967
NENA LUCIA SOUTH	NOLAN	TX70	353	502283	O	1975
NENA LUCIA WEST	MITCHELL	TX80	335	502293	OA	1962
NENA LUCIA WEST	NOLAN	TX70	353	502293	OA	1962
NENNEY	STONEWALL	TX70	433	502324	OA	1951
NESBETT	NAVARRO	TX50	349	502541	OA	1957
NETA	ZAVALA	TX10	507	002197	ONA	1979
NETTERVILLE	PECOS	TX80	371	502727	ONA	1934
NETTERVILLE	WARD	TX80	475	502727	ONA	1934
NETTLE	ARANSAS	TX40	007	502836	N	1977
NETTLE	FREESTONE	TX50	161	502836	N	1983
NETWORK	FAYETTE	TX30	149	014466	O	1988
NEUHAUS	JIM HOGG	TX40	247	502882	O	1942
NEUHAUS-SHERRIN	STARR	TX40	427	008251	N	1983
NEUHOFF	SHACKELFORD	TX70	417	502891	ONA	1973
NEUHOFF	WOOD	TX60	499	502891	ONA	1978
NEVA WEST	SCHLEICHER	TX75	413	502944	OA	1951
NEVER AD-OUT	SCURRY	TX85	415	006580	OA	1984
NEVINS	RUNNELS	TX75	399	502975	OA	1957
NEVINS	TAYLOR	TX70	441	502975	OA	1957
NEVINS EAST	RUNNELS	TX75	399	503006	OA	1961
NEVINS EAST	TAYLOR	TX70	441	503006	OA	1961
NEVINS SW	RUNNELS	TX75	399	503037	OA	1961
NEVIS	ANDERSON	TX60	001	503068	ONA	1969
NEW ANGELITA	SAN PATRICIO	TX40	409	503192	O	1947
NEW BARN	CASS	TX60	067	006445	N	1992
NEW BIELAU	COLORADO	TX30	089	503316	ONA	1972
NEW BIELAU SW	COLORADO	TX30	089	503327	N	1972
NEW BOOTS	COTTLE	TX85	101	015007	O	1995
NEW BOOTS	FOARD	TX90	155	015007	NA	1994
NEW CHANCE	YOAKUM	TX85	501	003102	OA	1982
NEW COLLINS	LIVE OAK	TX20	297	015617	O	1995
NEW DIANA	UPSHUR	TX60	459	503595	OA	1959
NEW DIANA NORTH	UPSHUR	TX60	459	503626	OA	1968
NEW ERA	GAINES	TX85	165	503719	O	1997
NEW ERA SOUTH	GAINES	TX85	165	003749	OA	1998
NEW FRONTIER	CRANE	TX80	103	503781	O	1960
NEW HARMONY	SMITH	TX60	423	503843	OA	1964
NEW HOPE	FRANKLIN	TX60	159	504184	ONA	1943
NEW HOPE EAST	CAMP	TX60	063	504215	N	1972
NEW KIRK	SHACKELFORD	TX70	417	504277	OA	1952
NEW LONDON	RUSK	TX60	401	504339	OA	1983
NEW MAG	GRAYSON	TX90	181	007152	O	1981
NEW MALO SUENO	WEBB	TX40	479	013264	ON	1989
NEW PROSPECT	RUSK	TX60	401	006582	OA	1984
NEW RIVER BEND	REFUGIO	TX20	391	009998	ONA	1986
NEW SALEM	PALO PINTO	TX70	363	504742	N	1982
NEW SEVEN	TAYLOR	TX70	441	504804	ONA	1959
NEW SUMERFIELD	CHEROKEE	TX60	073	000746	N	1979
NEW SWEDEN	TRAVIS	TX10	453	504866	OA	1955
NEW TAITON	WHARTON	TX30	481	504897	N	1949
NEW TAITON EAST	WHARTON	TX30	481	504906	N	1971
NEW TAITON NORTH	WHARTON	TX30	481	504928	N	1970
NEW TAITON WEST	WHARTON	TX30	481	504959	N	1971
NEW ULM	AUSTIN	TX30	015	504990	ONA	1945
NEW ULM SE	AUSTIN	TX30	015	001758	N	1979
NEW ULM SW	AUSTIN	TX30	015	505000	ONA	1975
NEW ULM SW	COLORADO	TX30	089	505000	ONA	1975
NEW WAVERLY	WALKER	TX30	471	505063	N	1972
NEW YEAR	BAYLOR	TX90	023	003904	OA	1983
NEW YEAR '95	CONCHO	TX75	095	015743	O	1995
NEW YEARS EVE	JACK	TX90	237	003903	O	1983
NEW YORK CITY	CLAY	TX90	077	505145	ONA	1947
NEW YORK CITY EAST	CLAY	TX90	077	505176	O	1959
NEW ZAPATA	ZAPATA	TX40	505	001759	N	1981
NEWARK EAST	WISE	TX90	497	003734	N	1981
NEWCASTLE	YOUNG	TX90	503	505734	OA	1950
NEWCASTLE EAST	YOUNG	TX90	503	505765	ON	1961
NEWCASTLE NE	YOUNG	TX90	503	505827	OA	1969
NEWCASTLE NORTH	YOUNG	TX90	503	505858	OA	1969
NEWCOMB	SHACKELFORD	TX70	417	506044	OA	1951
NEWELL	SHACKELFORD	TX70	417	506137	ONA	1955
NEW-MAG	GRAYSON	TX90	181	504432	ONA	1955
NEWMAN	FISHER	TX70	151	506509	OA	1957
NEWMONT	STARR	TX40	427	506524	N	1975
NEWORA	ORANGE	TX30	361	013265	N	1988
NEWPORT	CLAY	TX90	077	506540	ONA	1951
NEWPORT	JACK	TX90	237	506540	ONA	1951
NEWPORT NORTH	CLAY	TX90	077	506571	OA	1954
NEWPORT NW	CLAY	TX90	077	506602	O	1955
NEWPORT SE	JACK	TX90	237	506633	OA	1963
NEWPORT SOUTH	JACK	TX90	237	506664	ONA	1963
NEWPORT SOUTH	MONTAGUE	TX90	337	506664	ON	1963
NEWPORT WEST	JACK	TX90	237	506695	ONA	1953
NEWSOM	GAINES	TX85	165	506757	N	1974
NEWSOME	CAMP	TX60	063	506788	OA	1953
NEWSOME	FRIO	TX10	163	506788	OA	1953
NEWTON	NEWTON	TX30	351	506819	ONA	1949
NEWTON BRANCH	CHEROKEE	TX60	073	506850	O	1968
NEWTON FARM	COLEMAN	TX70	083	506881	N	1971
NEWTON NORTH	NEWTON	TX30	351	506912	OA	1947
NEWTON RANCH	WEBB	TX40	479	506943	N	1970
NEWTON SOUTH	NEWTON	TX30	351	506974	ONA	1957
NEYLAND	GOLIAD	TX20	175	008583	N	1984
NICHOLAS	CALLAHAN	TX70	059	507525	ONA	1978
NICHOLAS	EASTLAND	TX70	133	507525	ONA	1978
NICHOLS	HARRISON	TX60	203	507556	O	1967
NICHOLS	HIDALGO	TX40	215	507556	ONA	1940

Field Name	County Name	State Sub	Co Code	Field Code	Field Type	Disc Year
NICHOLS 15	HOWARD	TX80	227	014699	O	1993
NICHOLS CREEK	JASPER	TX30	241	507587	ONA	1963
NICHOLS CREEK EAST	NEWTON	TX30	351	008584	N	1984
NICHOLS-KEETER	THROCKMORTON	TX70	447	001760	OA	1977
NICHOLSON	WEBB	TX40	479	507804	ONA	1947
NICK	RUNNELS	TX75	399	507885	OA	1978
NICKEL	GONZALES	TX10	177	002198	OA	1979
NICKEL	LAVACA	TX20	285	002198	OA	1979
NICKELODEON	CALLAHAN	TX70	059	007933	OA	1982
NIC-OLE	KENT	TX85	263	016473	O	1999
NIELS CARLSEN	WHARTON	TX30	481	508207	ONA	1950
NIEMEYER	ARCHER	TX90	009	508222	OA	1977
NIKOMA	ZAVALA	TX10	507	014576	N	1992
NILE	WILLACY	TX40	489	508331	N	1967
NIMROD	EASTLAND	TX70	133	508486	ONA	1980
NIMROD EAST	EASTLAND	TX70	133	001764	OA	1980
NIMROD NE	EASTLAND	TX70	133	508517	N	1978
NIMROD SOUTH	EASTLAND	TX70	133	001765	OA	1981
NINE MILE CREEK	TOM GREEN	TX75	451	010818	OA	1986
NINE MILE DRAW	REEVES	TX80	389	508624	N	1975
NINE MILE POINT	ARANSAS	TX40	007	508641	N	1965
NINE MILE POINT EAST	ARANSAS	TX40	007	001766	N	1981
NINE MILE POINT WEST	ARANSAS	TX40	007	508648	ONA	1978
NINE YEAR	LA SALLE	TX10	283	015319	O	1994
NINETEENTH HOLE	COLEMAN	TX70	083	001767	N	1981
NINETY ONE	POLK	TX30	373	013908	N	1990
NIPPLE PEAK	COKE	TX75	081	508734	OA	1955
NITA	MARION	TX60	315	508827	ONA	1969
NITA DEES	MARION	TX60	315	006583	N	1984
NITSCHKE	OCHILTREE	TX95	357	006584	ONA	1984
NIX NORTH	ANDREWS	TX80	003	508920	N	1957
NIX SOUTH	ANDREWS	TX80	003	508951	OA	1953
NIXON	GONZALES	TX10	177	508982	ONA	1950
NIXON	WILSON	TX10	493	508982	ONA	1950
NIXON EAST	GONZALES	TX10	177	508984	OA	1976
NIXON RANCH	SCHLEICHER	TX75	413	000748	OA	1980
NIXON SE	GONZALES	TX10	177	002199	OA	1980
NIX-TODD	HEMPHILL	TX95	211	007220	N	1997
N-J	YOUNG	TX90	503	497433	O	1963
N-J EAST	YOUNG	TX90	503	497464	OA	1963
NN	KING	TX85	269	008258	OA	1984
NO HAT	GARZA	TX85	169	015889	O	1991
NOACK	SHACKELFORD	TX70	417	509425	OA	1977
NOACK	WILLIAMSON	TX10	491	509425	OA	1933
NOACK COW HERD	BURLESON	TX30	051	509432	ONA	1975
NOACK COW HERD	LEE	TX30	287	509432	ONA	1975
NOACK COW HERD EAST	BURLESON	TX30	051	509436	OA	1976
NOACK COW HERD EAST	LEE	TX30	287	509436	OA	1976
NOACK COW HERD NE	BURLESON	TX30	051	509440	OA	1978
NOACK COW HERD SOUTH	LEE	TX30	287	509448	OA	1978
NOBA	KNOX	TX90	275	509549	OA	1956
NOBILE	MONTAGUE	TX90	337	509611	OA	1969
NOBLE NORTH	JACKSON	TX20	239	509766	N	1990
NOBLES	MIDLAND	TX80	329	509952	O	1958
NOCONA NORTH	MONTAGUE	TX90	337	510138	O	1953
NOCONA SOUTH	MONTAGUE	TX90	337	510169	OA	1952
NOEL	THROCKMORTON	TX70	447	009301	N	1985
NOELKE	CROCKETT	TX75	105	510200	ONA	1940
NOELKE NE	CROCKETT	TX75	105	510231	ONA	1979
NOELKE SE	CROCKETT	TX75	105	510262	ONA	1958
NOELKE SOUTH	CROCKETT	TX75	105	510293	O	1962
NOELKE WEST	CROCKETT	TX75	105	510324	ON	1961
NOFISH	FISHER	TX70	151	510355	OA	1955
NOFISH	NOLAN	TX70	353	510355	O	1955
NOGO	RUSK	TX60	401	014370	ONA	1992
NOLAN COUNTY REGULAR	NOLAN	TX70	353	510386	O	1948
NOLAN EDWARD	WOOD	TX60	499	510417	OA	1949
NOLAND	PALO PINTO	TX70	363	510448	N	1958
NOLEN	SHACKELFORD	TX70	417	008935	ONA	1984
NOLINGTON	TITUS	TX60	449	510510	OA	1961
NOLLEY	ANDREWS	TX80	003	510541	OA	1951
NOLLEY	GAINES	TX85	165	510541	OA	1951
NOLTE	LIBERTY	TX30	291	510603	N	1958
NOLTE MARSH	LIBERTY	TX30	291	004021	ONA	1983
NOLTY	CALHOUN	TX20	057	510618	ONA	1980
NOMAD	GAINES	TX85	165	003750	O	1998
NOME	JEFFERSON	TX30	245	510634	ONA	1936
NOME NE	JEFFERSON	TX30	245	001770	ONA	1981
NOME NORTH	JEFFERSON	TX30	245	510665	ON	1957
NOME SE	JEFFERSON	TX30	245	510691	ONA	1979
NOME SOUTH	JEFFERSON	TX30	245	510696	ONA	1952
NOMECO	VICTORIA	TX20	469	014045	N	1990
NOMISS	NOLAN	TX70	353	004472	OA	1983
NONA MILLS	HARDIN	TX30	199	510727	ONA	1950
NONA MILLS WEST	HARDIN	TX30	199	510758	N	1958
NOODLE	JONES	TX70	253	510882	OA	1947
NOODLE EAST	JONES	TX70	253	510944	OA	1950
NOODLE NORTH	JONES	TX70	253	510975	OA	1953
NOODLE NW	FISHER	TX70	151	511006	OA	1955
NOODLE NW	JONES	TX70	253	511006	OA	1955
NOODLE SOUTH	JONES	TX70	253	511037	OA	1941
NOODLE SW	JONES	TX70	253	001772	OA	1981
NOODLE WEST	JONES	TX70	253	511068	ONA	1954
NOODLE-CENTRAL	JONES	TX70	253	510913	OA	1943
NOODLEKIRK	JONES	TX70	253	511099	ONA	1955
NOODLERONI	JACKSON	TX20	239	015320	N	1994
NOONDAY	SMITH	TX60	423	013621	N	1990
NORA	RUNNELS	TX75	399	511254	OA	1950
NORA EAST	RUNNELS	TX75	399	511285	OA	1970
NORA SE	RUNNELS	TX75	399	511316	OA	1962
NOR-AM	NUECES	TX40	355	511223	N	1970
NORAND	FISHER	TX70	151	511347	OA	1952
NORBEE	BEE	TX20	025	511378	ONA	1966
NORBEE SE	BEE	TX20	025	511392	ONA	1978
NORBEE SOUTH	BEE	TX20	025	511398	ON	1978
NORBEE WEST	BEE	TX20	025	511409	O	1965
NORCABARRO	VAN ZANDT	TX50	467	013036	OA	1988
NORCRYST	ZAVALA	TX10	507	002200	O	1979
NORDAN	WEBB	TX40	479	004023	N	1981
NORDHEIM	DE WITT	TX20	123	511471	N	1951
NORDHEIM	KARNES	TX20	255	511471	ON	1942
NORDHEIM NORTH	DE WITT	TX20	123	511502	N	1970
NORDHEIM SW	DE WITT	TX20	123	014046	N	1990
NORDIC	COLEMAN	TX70	083	005276	ONA	1982
NORDIC	RUNNELS	TX75	399	005276	ONA	1982
NORIAN	NEWTON	TX30	351	511781	OA	1968
NORMAN	ANDREWS	TX80	003	511812	OA	1961
NORMAN	GAINES	TX85	165	511812	OA	1961
NORMAN PAUL	WOOD	TX60	499	511967	OA	1944
NORMAN SOUTH	ANDREWS	TX80	003	512029	O	1970
NORMAN SOUTH	GAINES	TX85	165	512029	O	1970
NORMANGEE-FLYNN	LEON	TX50	289	512153	OA	1946
NORMANNA	BEE	TX20	025	512184	ONA	1930
NORMANNA EAST	BEE	TX20	025	000144	N	1996
NORMANNA NORTH	BEE	TX20	025	512215	O	1938
NORMANNA SOUTH	BEE	TX20	025	512246	N	1963
NORMANNA SW	BEE	TX20	025	512252	ONA	1972
NORMANNA WEST	BEE	TX20	025	001774	ONA	1980
NOROSENA CREEK	DUVAL	TX40	131	512262	N	1978
NORRICITAS CREEK	JIM HOGG	TX40	247	512308	O	1953
NORRIS	OCHILTREE	TX95	357	512339	ONA	1985
NORRIS	PALO PINTO	TX70	363	512339	ONA	1967
NORRIS	WHARTON	TX30	481	512339	N	1979
NORSWORTHY	REFUGIO	TX20	391	512463	O	1951
NORTE	ZAVALA	TX10	507	002201	N	1978
NORTEX	ARCHER	TX90	009	512494	O	1955
NORTH CREEK RANCH	JACK	TX90	237	011812	N	1979
NORTH LINE	YOAKUM	TX85	501	512589	OA	1978
NORTH OMEN	SMITH	TX60	423	016577	O	2000
NORTH PASTURE	SAN PATRICIO	TX40	409	512592	ONA	1953
NORTH RIDGE	EASTLAND	TX70	133	016195	N	1994
NORTH WILLOW	KING	TX85	269	016474	O	1999
NORTH WILLOW EAST	KING	TX85	269	003747	O	1999
NORTHAM	OCHILTREE	TX95	357	010571	N	1985
NORTHEAST AREA	STEPHENS	TX70	429	512866	OA	1950
NORTHERN LIGHTS	STERLING	TX80	431	013151	O	1989
NORTHERN RANCH	MATAGORDA	TX30	321	512928	ONA	1958
NORTHERN RANCH SOUTH	MATAGORDA	TX30	321	512959	ONA	1963
NORTHERN RANCH WEST	MATAGORDA	TX30	321	512990	OA	1966
NORTHINGTON	WHARTON	TX30	481	512999	N	1975
NORTHRIDGE	JACK	TX90	237	513009	ONA	1973
NORTHRUP	LIPSCOMB	TX95	295	513021	ONA	1973
NORTHRUP	OCHILTREE	TX95	357	513021	ONA	1973
NORTHRUP SOUTH	OCHILTREE	TX95	357	513031	N	1971
NORTON	RUNNELS	TX75	399	513114	OA	1949
NORTON EAST	RUNNELS	TX75	399	513145	OA	1956
NORTON NORTH	RUNNELS	TX75	399	513176	ONA	1954
NORTON SOUTH	RUNNELS	TX75	399	513207	O	1967
NORTON WEST	RUNNELS	TX75	399	513269	ONA	1954
NORVELL	STEPHENS	TX70	429	513362	ONA	1956
NORVELL SE	STEPHENS	TX70	429	513393	N	1956
NORWEGIAN CREEK SOUTH	ANDERSON	TX60	001	012240	OA	1987
NOSIVAD	CALLAHAN	TX70	059	008729	OA	1984
NOTLA	OCHILTREE	TX95	357	513548	N	1958
NOTREES NORTH	ECTOR	TX80	135	513579	O	1956
NOVA	WOOD	TX60	499	513641	OA	1971
NOVA SOUTH	TITUS	TX60	449	000751	OA	1980
NOVA SOUTH	WOOD	TX60	499	000751	OA	1980
NOVI	YOUNG	TX90	503	513703	O	1953
NOVICE	COLEMAN	TX70	083	513734	ONA	1927
NOVICE NORTH	COLEMAN	TX70	083	513765	ONA	1940
NOVICE SW	COLEMAN	TX70	083	513796	OA	1952
NOVICE WEST	COLEMAN	TX70	083	513827	ONA	1952
NOVO-ALLEN	COLEMAN	TX70	083	010572	OA	1985
NOW	NOLAN	TX70	353	010823	O	1986
NOWAK	PALO PINTO	TX70	363	007934	N	1982
NRC	EASTLAND	TX70	133	013721	OA	1990
NRM	FLOYD	TX85	153	001778	O	1977
NSTB	TERRELL	TX75	443	015942	N	1996
NUARC	NUECES	TX40	355	514425	N	1966
NUARC WEST	ARANSAS	TX40	007	001779	N	1979
NUARC WEST	NUECES	TX40	355	001779	N	1979
NUARE	NUECES	TX40	355	001780	N	1966
NUECES	EDWARDS	TX10	137	514445	N	1973
NUECES BAY	NUECES	TX40	355	514456	ONA	1952
NUECES BAY DEEP CONSOL	SAN PATRICIO	TX40	409	004646	N	1998
NUECES BAY SOUTH	NUECES	TX40	355	514518	OA	1951
NUECES BAY WEST	NUECES	TX40	355	514549	ONA	1950
NUECES BAY WEST	SAN PATRICIO	TX40	409	514549	ONA	1950
NUGENT NW	JONES	TX70	253	007935	OA	1982
NUGENTS NOOK	CALLAHAN	TX70	059	001781	ONA	1981
NUGGET	MARTIN	TX80	317	514611	O	1994
NUMBAT	LIBERTY	TX30	291	014580	N	1992
NUMERO DOS	FISHER	TX70	151	003907	O	1983
NUNLEY RANCH	LA SALLE	TX10	283	011815	N	1987
NURSERY	CHAMBERS	TX30	071	514890	N	1983
NURSERY	VICTORIA	TX20	469	514890	ON	1983
NURSERY EAST	VICTORIA	TX20	469	514921	N	1963
NURSERY SE	VICTORIA	TX20	469	001784	N	1977
NURSERY SOUTH	VICTORIA	TX20	469	514952	N	1964
NURSERY SW	VICTORIA	TX20	469	514956	N	1976
NUT CRACKER	FRANKLIN	TX60	159	015146	O	1992
NUTRA	RUNNELS	TX75	399	515045	O	1965
NUTRA NE	RUNNELS	TX75	399	515076	OA	1966
NUTT	GLASSCOCK	TX80	173	003104	OA	1982
NUVALCO	ZAVALA	TX10	507	012018	N	1985
NUZ	PECOS	TX80	371	515324	ONA	1983
NWR	EASTLAND	TX70	133	016351	N	1996
O D C	GAINES	TX85	165	516411	OA	1956
O D C NE	GAINES	TX85	165	007155	OA	1982
O D C NORTH	GAINES	TX85	165	007640	OA	1983
O H R	STONEWALL	TX70	433	001785	OA	1981
O H TRIANGLE	IRION	TX75	235	516432	O	1956
O HENRY	YOUNG	TX90	503	516442	O	1946
O L HILL	NAVARRO	TX50	349	516468	ONA	1999
O P L	YOUNG	TX90	503	516504	OA	1954
O S R SOUTH	LEON	TX50	289	516597	O	1962
O S R SOUTH	MADISON	TX30	313	516597	O	1962
O W MAYFIELD	COLEMAN	TX70	083	008262	OA	1984
OAK HILL	GREGG	TX60	183	516814	ONA	1958
OAK HILL	HARRISON	TX60	203	516814	ONA	1958
OAK HILL	RUSK	TX60	401	516814	ONA	1958
OAK HILL EAST	RUSK	TX60	401	000754	N	1979
OAK HILL NE	RUSK	TX60	401	011523	N	1977

Field Name	County Name	State Sub	Co Code	Field Code	Field Type	Disc Year
OAK HILL NORTH	RUSK	TX60	401	516845	N	1959
OAK HILL SOUTH	RUSK	TX60	401	516860	ONA	1977
OAK HILL WEST	RUSK	TX60	401	516876	ON	1995
OAK ISLAND	JEFFERSON	TX30	245	516907	ONA	1970
OAK LAKE	MCLENNAN	TX50	309	516938	OA	1969
OAKES	RUNNELS	TX75	399	517341	OA	1965
OAKHURST	SAN JACINTO	TX30	407	517465	N	1979
OAKLAND	COLORADO	TX30	089	517496	N	1971
OAKLAND	JACK	TX90	237	517496	OA	1982
OAKLAW	CROCKETT	TX75	105	000755	ONA	1981
OAKS	FREESTONE	TX50	161	517961	N	1975
OAKS	LIMESTONE	TX50	293	517961	N	1975
OAKVILLE	LIVE OAK	TX20	297	518054	ONA	1936
OAKVILLE EAST	LIVE OAK	TX20	297	518075	ON	1982
OAKVILLE SOUTH	LIVE OAK	TX20	297	518085	ON	1974
OAKVILLE SW	OFFSHORE-STATE	TX05	990	004024	N	1982
OAKVILLE WEST	LIVE OAK	TX20	297	518116	OA	1962
OAKVILLE-WILCOX	LIVE OAK	TX20	297	518147	ONA	1981
OAKWOOD	LEON	TX50	289	518178	ONA	1939
OAKWOOD DOME	FREESTONE	TX50	161	518209	ONA	1958
OAKWOOD DOME	LEON	TX50	289	518209	ON	1958
OAKWOOD SW	LEON	TX50	289	518333	N	1951
OAKWOOD WEST	LEON	TX50	289	518364	N	1984
OASIS	SCHLEICHER	TX75	413	518386	N	1974
OATES	PECOS	TX80	371	518426	OA	1947
OATES NE	PECOS	TX80	371	518457	N	1961
OATES SW	PECOS	TX80	371	001789	N	1981
O-B OILS	TAYLOR	TX70	441	011522	OA	1987
OBDURATE OBELISK	JONES	TX70	253	015208	O	1994
OBENHAUS	WILBARGER	TX90	487	518550	OA	1970
OBLATE	HIDALGO	TX40	215	518705	ONA	1975
OBLATE WEST	HIDALGO	TX40	215	013622	N	1990
OBRIEN	HASKELL	TX70	207	518767	OA	1951
OBRIEN	MILAM	TX10	331	518767	N	1984
OBRIEN NORTH	HASKELL	TX70	207	518829	OA	1960
OBRIEN RANCH	GOLIAD	TX20	175	518860	ON	1972
OBRIEN SOUTH	HASKELL	TX70	207	518891	O	1959
OBRIEN WEST	HASKELL	TX70	207	518953	OA	1954
OCEAN VIEW	SHACKELFORD	TX70	417	015517	O	1996
OCEANIC	HOWARD	TX80	227	519077	OA	1953
OCEANIC NE	BORDEN	TX85	033	519084	OA	1968
OCHO JUAN	FISHER	TX70	151	519170	OA	1955
OCHO JUAN	SCURRY	TX85	415	519170	OA	1955
OCKER	ARANSAS	TX40	007	519232	N	1964
OCONNOR	GOLIAD	TX20	175	519387	N	1980
OCONNOR RANCH SOUTH	GOLIAD	TX20	175	016537	N	2000
OCONNOR-MCFADDIN	REFUGIO	TX20	391	519418	OA	1931
OCR SCHKADE	CALLAHAN	TX70	059	013722	O	1991
OCTOBER	HOCKLEY	TX85	219	003884	O	1997
ODANIEL	HOWARD	TX80	227	519511	O	1950
ODELL	WILBARGER	TX90	487	519542	OA	1944
ODELL CREEK	ANGELINA	TX60	005	000756	N	1979
ODELL GREEN	SCHLEICHER	TX75	413	015839	O	1996
ODELL WEST	WILBARGER	TX90	487	519573	ONA	1964
ODEM	SAN PATRICIO	TX40	409	519604	ONA	1939
ODEM EAST	SAN PATRICIO	TX40	409	519635	N	1959
ODEM NORTH	SAN PATRICIO	TX40	409	519666	ON	1944
ODEM NW	SAN PATRICIO	TX40	409	519697	N	1966
ODEM SE	SAN PATRICIO	TX40	409	006586	N	1983
ODEM SOUTH	SAN PATRICIO	TX40	409	519728	ONA	1969
ODEM WEST	SAN PATRICIO	TX40	409	008263	N	1983
ODESSA	ECTOR	TX80	135	519759	O	1956
ODONNELL	LYNN	TX85	305	519945	OA	1950
ODONNELL NE	GARZA	TX85	169	519976	O	1957
ODONNELL NORTH	LYNN	TX85	305	001792	OA	1981
ODONNELL WEST	LYNN	TX85	305	520007	O	1962
ODONOHOE	ARCHER	TX90	009	520038	OA	1960
OGLESBY	SCHLEICHER	TX75	413	520441	N	1982
OH TRIANGLE	IRION	TX75	235	520472	O	1956
OHAGAN	GRAYSON	TX90	181	520503	OA	1954
OHAGAN WEST	GRAYSON	TX90	181	520534	O	1955
OHARROW	SCHLEICHER	TX75	413	520596	ONA	1955
OHERN	DUVAL	TX40	131	520627	ONA	1927
OHERN	JIM HOGG	TX40	247	520627	ONA	1927
OHERN	WEBB	TX40	479	520627	ONA	1927
OHLHAUSEN	TAYLOR	TX70	441	007936	O	1981
OIL CREEK	COOKE	TX90	097	520875	OA	1982
OIL CREEK	MONTAGUE	TX90	337	520875	OA	1982
OIL PANHARRI	PANOLA	TX60	365	008587	ONA	1984
OILTON	WEBB	TX40	479	520999	ONA	1937
OILTON NORTH	WEBB	TX40	479	521030	N	1966
OILY PASS	SHACKELFORD	TX70	417	521092	O	1956
OINKS	THROCKMORTON	TX70	447	521123	OA	1956
OJ	JACKSON	TX20	239	015009	N	1994
OKLAUNION SOUTH	WILBARGER	TX90	487	014124	O	1991
OLAUGHLIN	PALO PINTO	TX70	363	522347	N	1978
OLAUGHLIN WEST	PALO PINTO	TX70	363	001786	OA	1981
OLCOTT	HARRIS	TX30	201	522611	N	1953
OLD BUZZARD	GOLIAD	TX20	175	007438	N	1983
OLD COLONY	ANDREWS	TX80	003	010143	OA	1985
OLD COLONY	GAINES	TX85	165	010143	OA	1985
OLD GATE	YOUNG	TX90	503	010575	OA	1985
OLD GLORY	STONEWALL	TX70	433	522704	OA	1950
OLD GLORY EAST	HASKELL	TX70	207	522735	OA	1951
OLD GLORY EAST	STONEWALL	TX70	433	522735	OA	1951
OLD GLORY NE	HASKELL	TX70	207	522766	OA	1957
OLD GLORY NE	STONEWALL	TX70	433	522766	OA	1957
OLD GLORY NW	STONEWALL	TX70	433	522797	OA	1955
OLD GLORY SOUTH	STONEWALL	TX70	433	522828	OA	1961
OLD INGLESIDE	SAN PATRICIO	TX40	409	522921	ONA	1952
OLD NONA	HARDIN	TX30	199	522983	O	1950
OLD OCEAN	BRAZORIA	TX30	039	523014	ONA	1934
OLD OCEAN	MATAGORDA	TX30	321	523014	ONA	1934
OLD OCEAN EAST	BRAZORIA	TX30	039	523019	ONA	1979
OLD OCEAN NE	BRAZORIA	TX30	039	007641	N	1979
OLD OCEAN NORTH	BRAZORIA	TX30	039	007642	ON	1996
OLD OCEAN SOUTH	BRAZORIA	TX30	039	523045	ONA	1966
OLD OCEAN SW	MATAGORDA	TX30	321	523076	N	1966
OLD OCEAN WEST	BRAZORIA	TX30	039	523107	ON	1967
OLD PARADISE	WISE	TX90	497	523138	ONA	1958
OLD PREACHER	MITCHELL	TX80	335	012814	O	1988
OLD UNION	BOWIE	TX60	037	523324	OA	1986
OLD UPLAND	UPTON	TX75	461	523334	OA	1974
OLD UPLAND EAST	UPTON	TX75	461	010825	OA	1986
OLD WASHINGTON	WASHINGTON	TX30	477	523355	ONA	1951
OLD WAVERLY	SAN JACINTO	TX30	407	523386	ONA	1981
OLD WAVERLY SOUTH	SAN JACINTO	TX30	407	000154	ONA	1986
OLDHAM	SMITH	TX60	423	010576	OA	1985
OLDS	REEVES	TX80	389	523448	OA	1958
OLETHA	LIMESTONE	TX50	293	523603	N	1951
OLETHA EAST	LIMESTONE	TX50	293	007156	N	1982
OLETHA SW	LIMESTONE	TX50	293	523634	N	1959
OLEYS CREEK	STONEWALL	TX70	433	013624	OA	1989
OLFEN SE	RUNNELS	TX75	399	523650	N	1977
OLGA	CALLAHAN	TX70	059	523665	OA	1958
OLGA BERNSTEIN	SHACKELFORD	TX70	417	523696	O	1968
OLGA JO	FOARD	TX90	155	523770	OA	1978
OLIVE	HARDIN	TX30	199	523789	ON	1945
OLIVE MAE	STEPHENS	TX70	429	011218	ONA	1988
OLIVER	BRAZORIA	TX30	039	523975	ONA	1969
OLIVER	SCHLEICHER	TX75	413	523975	O	1948
OLIVER CREEK	SHELBY	TX60	419	006457	N	1998
OLIVER LOVING	YOUNG	TX90	503	001798	OA	1980
OLIVER POINT	MATAGORDA	TX30	321	524037	ON	1951
OLIVER POINT SOUTH	MATAGORDA	TX30	321	524047	N	1972
OLIVER SOUTH	BRAZORIA	TX30	039	524099	ONA	1982
OLIVIA	CALHOUN	TX20	057	524223	ONA	1955
OLIVIA EAST	CALHOUN	TX20	057	524254	ONA	1955
OLIVIA SE	CALHOUN	TX20	057	524285	ONA	1956
OLIVIA SOUTH	CALHOUN	TX20	057	524316	N	1956
OLLIE SOUTH	POLK	TX30	373	010826	N	1986
OLMITOS	WEBB	TX40	479	524440	N	1965
OLMITOS RANCH NE	WEBB	TX40	479	013794	N	1990
OLMITOS SOUTH	WEBB	TX40	479	524471	N	1965
OLMITOS WEST	WEBB	TX40	479	009631	N	1981
OLMSTEAD	STONEWALL	TX70	433	524564	O	1988
OLNEY	YOUNG	TX90	503	524595	O	1951
OLNEY BANK	ARCHER	TX90	009	524626	O	1951
OLNEY NORTH	YOUNG	TX90	503	524719	O	1968
OLNEY NW	ARCHER	TX90	009	524750	O	1969
OLNEY SE	YOUNG	TX90	503	012244	O	1987
OLNEY SW	ARCHER	TX90	009	524812	O	1969
OLNEY SW	YOUNG	TX90	503	524812	O	1969
OLNEY WEST	YOUNG	TX90	503	524843	O	1951
OLON EARNEST	DAWSON	TX85	115	524874	OA	1969
OLSON	CROCKETT	TX75	105	524936	ONA	1940
OLSON WEST	CROCKETT	TX75	105	524967	N	1967
OLTEX	ARCHER	TX90	009	525029	OA	1952
OMA LOU	CALLAHAN	TX70	059	015010	O	1994
OMAR	FISHER	TX70	151	525308	O	1970
OMEGA	JACK	TX90	237	525339	N	1979
O-M-S	FISHER	TX70	151	516473	O	1955
ONA BURNS	BROWN	TX70	049	015518	O	1996
ONE JOINT OFF	KING	TX85	269	006587	OA	1984
ONEAL	STEPHENS	TX70	429	525649	ONA	1949
ONE-EIGHTEEN	SHACKELFORD	TX70	417	014791	O	1994
ONE-ELEVEN	JACKSON	TX20	239	001803	ONA	1980
ONEIL	SAN PATRICIO	TX40	409	525773	ONA	1967
ONEPOL	ZAPATA	TX40	505	001804	N	1979
ONETA	SHACKELFORD	TX70	417	525804	ONA	1968
ONETA	STEPHENS	TX70	429	525804	ON	1968
ONETA EAST	SHACKELFORD	TX70	417	525807	OA	1972
ONETA NORTH	SHACKELFORD	TX70	417	525813	OA	1974
ONEY	HARRISON	TX60	203	525835	OA	1971
ONLAW	PECOS	TX80	371	525929	ONA	1974
ONYX	STONEWALL	TX70	433	526083	OA	1957
OPAL	HOWARD	TX80	227	526176	O	1993
OPCO	ANDREWS	TX80	003	526207	OA	1968
OPELIKA	HENDERSON	TX50	213	526269	ONA	1937
OPELIKA	VAN ZANDT	TX50	467	526269	ONA	1937
OPELIKA EAST	HENDERSON	TX50	213	526300	OA	1968
OPELIKA NE	HENDERSON	TX50	213	002203	OA	1982
OPELIKA NORTH	VAN ZANDT	TX50	467	526331	N	1967
OPELIKA NW	HENDERSON	TX50	213	002204	OA	1982
OPELIKA WEST	HENDERSON	TX50	213	526362	OA	1967
OPEN A & LAZY V	THROCKMORTON	TX70	447	015011	ON	1994
OPLIN	CALLAHAN	TX70	059	526455	OA	1951
OPLIN EAST	CALLAHAN	TX70	059	526486	O	1953
OPLIN NE	CALLAHAN	TX70	059	003909	N	1983
OPLIN SE	CALLAHAN	TX70	059	526517	O	1952
OPOSSUM CREEK	MCMULLEN	TX10	311	526548	ON	1955
OPP	SCHLEICHER	TX75	413	526579	O	1939
OPPENHEIMER	ZAVALA	TX10	507	004829	N	1993
ORAN	PALO PINTO	TX70	363	526870	ONA	1979
ORAN NE	PALO PINTO	TX70	363	001806	N	1979
ORAN NORTH	PALO PINTO	TX70	363	526879	N	1978
ORANGE	ORANGE	TX30	361	526897	ONA	1913
ORANGE BLOSSOM	HIDALGO	TX40	215	000138	N	1981
ORANGE GROVE	JIM WELLS	TX40	249	526928	ONA	1940
ORANGE GROVE NW	JIM WELLS	TX40	249	526959	ON	1970
ORANGE GROVE WEST	JIM WELLS	TX40	249	001809	N	1981
ORANGE HILL	AUSTIN	TX30	015	526990	N	1942
ORANGE HILL EAST	AUSTIN	TX30	015	526995	N	1977
ORANGE HILL SE	AUSTIN	TX30	015	013267	N	1989
ORANGE HILL SOUTH	AUSTIN	TX30	015	527021	N	1965
ORANGE HILL SOUTH	COLORADO	TX30	089	527021	N	1961
ORANGE HILL WEST	COLORADO	TX30	089	527052	O	1945
ORANGE NORTH	ORANGE	TX30	361	527083	ONA	1948
ORANGEDALE	BEE	TX20	025	527176	N	1963
ORANGEFIELD	ORANGE	TX30	361	016352	N	1996
ORCHARD NORTH	FORT BEND	TX30	157	011821	N	1987
ORCONES	DUVAL	TX40	131	527455	ONA	1961
ORCONES SOUTH	DUVAL	TX40	131	527486	N	1962
ORD	ARCHER	TX90	009	527548	O	1954
ORD	GOLIAD	TX20	175	527548	N	1989
ORGULLO	DUVAL	TX40	131	012592	OA	1988
ORIENT	PECOS	TX80	371	527889	O	1948
ORILEA	FRIO	TX10	163	002205	OA	1977
ORION	ECTOR	TX80	135	002206	OA	1994
ORISON	ROBERTS	TX95	393	006151	N	1983
ORLA NW	REEVES	TX80	389	001810	N	1977
ORLA SE	REEVES	TX80	389	528106	ONA	1959
ORLA SOUTH	REEVES	TX80	389	528137	OA	1953
ORLEE	DUVAL	TX40	131	528416	OA	1950
ORMSBY	WILSON	TX10	493	528478	O	1945
ORR	WOOD	TX60	499	528664	O	1950

Field Name	County Name	State Sub	Co Code	Field Code	Field Type	Disc Year
ORSON	ANDREWS	TX80	003	528819	O	1957
ORTH	YOUNG	TX90	503	528850	OA	1954
ORTH SOUTH	YOUNG	TX90	503	528912	O	1965
ORTIZ	WEBB	TX40	479	528974	N	1983
ORTON	JACK	TX90	237	529005	O	1968
ORTON	MONTAGUE	TX90	337	529005	OA	1968
ORVALE	CLAY	TX90	077	007157	OA	1982
OSAGE	MONTAGUE	TX90	337	529036	ONA	1954
OSAGE EAST	MONTAGUE	TX90	337	529222	O	1958
OSBORNE	TAYLOR	TX70	441	529346	O	1955
OSBURN	CONCHO	TX75	095	009469	ONA	1990
OSCAR ALANIS	DUVAL	TX40	131	013506	N	1989
O'SHEA	JIM WELLS	TX40	249	011816	N	1987
OSLO	HANSFORD	TX95	195	529811	N	1962
OSMENT	JONES	TX70	253	529842	O	1952
OSO CREEK	NUECES	TX40	355	529804	N	1976
OSO DEEP	NUECES	TX40	355	529873	N	1968
OSO NEGRO	PECOS	TX80	371	016354	N	1997
OSTEEN	RUSK	TX60	401	015781	N	1996
OST-HAMILL	PECOS	TX80	371	529952	O	1976
OTANYA	NEWTON	TX30	351	001814	OA	1977
OTEY	CALDWELL	TX10	055	002207	OA	1980
OTIS ROLLINS	HOOD	TX70	221	530337	N	1977
OTTINE	GONZALES	TX10	177	530834	O	1929
OTTO	SCHLEICHER	TX75	413	530865	ONA	1957
OTTO NORTH	SCHLEICHER	TX75	413	000761	ONA	1978
OTTO-PLOEGER	LAVACA	TX20	285	013269	OA	1989
OTTO-PLOEGER EAST	LAVACA	TX20	285	013625	N	1989
OUITAW	JACK	TX90	237	011219	N	1986
OUTLAW - SEALY	COLEMAN	TX70	083	004258	OA	1983
OUTLAW-BRAGG	RUNNELS	TX75	399	007937	OA	1982
OUTLAW-KEEL	COLEMAN	TX70	083	001817	N	1981
OUTLAWS	RUNNELS	TX75	399	000762	OA	1979
OUTPOST	HARTLEY	TX95	205	010145	O	2000
OUTRIDER BLAKE	TAYLOR	TX70	441	012594	N	1988
OUZO	LAVACA	TX20	285	012023	N	1988
OVALO EAST	TAYLOR	TX70	441	531175	OA	1954
OVALO SE	TAYLOR	TX70	441	531206	ONA	1966
OVERALL	COLEMAN	TX70	083	531237	ONA	1928
OVERALL NORTH	COLEMAN	TX70	083	012596	OA	1988
OVERBY	HASKELL	TX70	207	531361	OA	1951
OVERCASH	THROCKMORTON	TX70	447	531392	OA	1959
OVERLOOK	CONCHO	TX75	095	531578	N	1997
OVERMAN	RUNNELS	TX75	399	531640	OA	1960
OVERTON	CHEROKEE	TX60	073	531702	N	1973
OVERTON	PARKER	TX70	367	531702	N	1982
OVERTON	SMITH	TX60	423	531702	N	1973
OVERTON EAST	RUSK	TX60	401	011220	O	1986
OVERTON NE	RUSK	TX60	401	521724	ONA	1979
OVERTON NORTH	RUSK	TX60	401	531733	N	1976
OVERTON SOUTH	SMITH	TX60	423	008265	OA	1983
OVETA CULP HOBBY	JIM WELLS	TX40	249	531764	OA	1956
OWEGO	PECOS	TX80	371	531919	ONA	1958
OWEN	WEBB	TX40	479	531950	N	1968
OWENS	JACK	TX90	237	532012	N	1981
OWENS CREEK	ANDERSON	TX60	001	000763	N	1980
OWENSVILLE	ROBERTSON	TX50	395	532198	ON	1986
OWENSVILLE SW	ROBERTSON	TX50	395	007159	OA	1982
OWNBY	YOAKUM	TX85	501	532508	OA	1929
OWNBY WEST	YOAKUM	TX85	501	532539	OA	1953
OXBOW	STONEWALL	TX70	433	532601	OA	1989
OXBOW	WASHINGTON	TX30	477	532601	N	1980
OXFORD	SHACKELFORD	TX70	417	532632	O	1965
OXFORD - WILLIS	YOUNG	TX90	503	012599	N	1988
OXSHEER	MONTGOMERY	TX30	339	532756	ON	1949
OYSTER BAYOU	CHAMBERS	TX30	071	532787	ONA	1941
OYSTER BAYOU NE	CHAMBERS	TX30	071	532800	OA	1979
OYSTER BAYOU NORTH	CHAMBERS	TX30	071	532793	OA	1975
OYSTER CREEK	BRAZORIA	TX30	039	532807	N	1975
OYSTER LAKE	MATAGORDA	TX30	321	532818	N	1957
OYSTER LAKE WEST	MATAGORDA	TX30	321	532849	ON	1969
OZIE	JACK	TX90	237	532973	ONA	1965
OZIE WEST	JACK	TX90	237	532990	ONA	1979
OZONA	CROCKETT	TX75	105	533004	ONA	1971
OZONA	TERRELL	TX75	443	533004	OA	1962
OZONA	VAL VERDE	TX10	465	533004	OA	1962
OZONA EAST	CROCKETT	TX75	105	533035	ON	1962
OZONA NE	CROCKETT	TX75	105	533066	ONA	1983
OZONA NE	SCHLEICHER	TX75	413	533066	OA	1979
OZONA NORTH	CROCKETT	TX75	105	533097	OA	1954
OZONA NW	CROCKETT	TX75	105	533128	ONA	1963
OZONA SOUTH	CROCKETT	TX75	105	533190	ONA	1967
OZONA SW	CROCKETT	TX75	105	533221	ONA	1970
OZONA WEST	CROCKETT	TX75	105	533252	ON	1961
P & L	TAYLOR	TX70	441	533943	O	1968
P & R	SHACKELFORD	TX70	417	533974	OA	1948
P C S L	THROCKMORTON	TX70	447	534098	OA	1958
P C X	WHEELER	TX95	483	000303	ON	1990
P D WALKER	OLDHAM	TX95	359	009884	OA	1985
P E B C	CALLAHAN	TX70	059	534129	O	1954
P E I	OCHILTREE	TX95	357	534160	O	1959
P G A	MITCHELL	TX80	335	534191	O	1958
P H D	GARZA	TX85	169	534222	OA	1944
P H D	LYNN	TX85	305	534222	OA	1944
P H S	LIPSCOMB	TX95	295	012024	N	1987
P HOMANN	FAYETTE	TX30	149	015321	O	1994
P I C	RUNNELS	TX75	399	007938	OA	1982
P J T	COLEMAN	TX70	083	010579	OA	1985
P K	PALO PINTO	TX70	363	534284	OA	1958
P K	STEPHENS	TX70	429	534284	N	1984
P K DAM	PALO PINTO	TX70	363	534288	ONA	1978
P K LAKE	PALO PINTO	TX70	363	008589	OA	1983
P K PARK	PALO PINTO	TX70	363	534315	OA	1969
P L	CHEROKEE	TX60	073	534346	ON	1954
P L	SMITH	TX60	423	534346	ON	1954
P L M	COOKE	TX90	097	534377	OA	1956
P L S	SHACKELFORD	TX70	417	534408	OA	1969
P O C	HASKELL	TX70	207	001818	OA	1981
P P V	PALO PINTO	TX70	363	534449	OA	1975
P S KENDRICK	HASKELL	TX70	207	010581	OA	1985
P T	JONES	TX70	253	015519	O	1995
P T L	RUNNELS	TX75	399	006687	OA	1984
P U L	ARCHER	TX90	009	010827	OA	1986
P W	SCHLEICHER	TX75	413	534466	ONA	1975
P W C	RUNNELS	TX75	399	534470	ONA	1954
P W C NORTH	RUNNELS	TX75	399	534501	OA	1957
P&P	CRANE	TX80	103	015594	O	1995
PABST	GALVESTON	TX30	167	534532	OA	1995
PAC "54"	GLASSCOCK	TX80	173	016358	OA	1995
PACE	RUNNELS	TX75	399	534563	O	1952
PACE ESTATE	THROCKMORTON	TX70	447	534629	O	1974
PACIENCEA	HOWARD	TX80	227	015147	O	1994
PACKERY FLAT	REFUGIO	TX20	391	534687	ON	1956
PADAY	JONES	TX70	253	534749	O	1959
PADGETT	YOAKUM	TX85	501	535090	O	1996
PADGITT	CROCKETT	TX75	105	535183	ONA	1984
PADGITT	YOUNG	TX90	503	535183	OA	1942
PADGITT EAST	YOUNG	TX90	503	001821	O	1972
PADGITT NW	YOUNG	TX90	503	535214	OA	1956
PADGITT SOUTH	YOUNG	TX90	503	535245	O	1951
PADGITT SW	YOUNG	TX90	503	001822	OA	1980
PADGITT WEST	YOUNG	TX90	503	535276	OA	1947
PADRE ISLAND	CAMERON	TX40	061	535307	N	1960
PADRE NORTH	KLEBERG	TX40	273	535318	ONA	1973
PADRE NORTH	OFFSHORE-STATE	TX05	990	535318	N	1972
PADUCAH	COTTLE	TX85	101	011222	OA	1987
PAGE	EASTLAND	TX70	133	535493	OA	1982
PAGE	SCHLEICHER	TX75	413	535493	ONA	1939
PAGE EAST	SCHLEICHER	TX75	413	535560	OA	1976
PAGE RANCH	SCHLEICHER	TX75	413	535574	ON	1975
PAGE RANCH SOUTH	SCHLEICHER	TX75	413	535577	O	1974
PAGE SE	SCHLEICHER	TX75	413	535586	O	1961
PAGE SOUTH	SCHLEICHER	TX75	413	535617	O	1960
PAGE WEST	SCHLEICHER	TX75	413	535629	OA	1977
PAGE-TAURUS	CROCKETT	TX75	105	012026	OA	1988
PAIGE	BASTROP	TX10	021	535710	O	1959
PAIGE CHRISTIAN	RUSK	TX60	401	004479	N	1983
PAIGE NE	BASTROP	TX10	021	535741	ONA	1968
PAINE	LIPSCOMB	TX95	295	011824	ONA	1979
PAINE-MCGAW	MONTAGUE	TX90	337	535772	OA	1950
PAINT CANYON	THROCKMORTON	TX70	447	015413	O	1995
PAINT CREEK	HASKELL	TX70	207	535803	ONA	1952
PAINT ROCK	CONCHO	TX75	095	535834	ONA	1984
PAINT ROCK	REAGAN	TX75	383	535834	N	1961
PAINT ROCK SOUTH	CONCHO	TX75	095	535858	N	1974
PAINT ROCK SW	CONCHO	TX75	095	004260	ONA	1983
PAINT ROCK WEST	CONCHO	TX75	095	535865	ONA	1961
PAINTER	WALLER	TX30	473	535896	N	1985
PAISANO	JIM WELLS	TX40	249	535958	ONA	1987
PAISANO CREEK	LIVE OAK	TX20	297	535989	ONA	1959
PAISANO CREEK EAST	LIVE OAK	TX20	297	010583	OA	1985
PAISANO CREEK SW	LIVE OAK	TX20	297	536020	O	1964
PAISANO RANCH	MCMULLEN	TX10	311	010829	ON	1986
PAJO	JONES	TX70	253	011530	O	1979
PAKENHAM	TERRELL	TX75	443	536066	N	1975
PAL	LIBERTY	TX30	291	536082	O	1956
PALACIOS	MATAGORDA	TX30	321	536330	ONA	1937
PALACIOS EAST	MATAGORDA	TX30	321	536361	ON	1966
PALADIN	WINKLER	TX80	495	536454	OA	1959
PALADIN-BARTON	SCURRY	TX85	415	014268	OA	1991
PALAFOX	WEBB	TX40	479	536485	N	1969
PALALLA	ROBERTS	TX95	393	000327	OA	1980
PALANGANA	DUVAL	TX40	131	536516	N	1946
PALANGANA DOME	DUVAL	TX40	131	536547	ONA	1928
PALAVA	FISHER	TX70	151	536578	OA	1950
PALESTINE	ANDERSON	TX60	001	536764	ON	1965
PALINBECK	KENT	TX85	263	536826	O	1963
PALITO BLANCO	DUVAL	TX40	131	536857	ON	1995
PALITO BLANCO	JIM WELLS	TX40	249	536857	ONA	1990
PALM	SHACKELFORD	TX70	417	536888	ONA	1966
PALM SUNDAY	HOCKLEY	TX85	219	009302	OA	1985
PALMA	GAINES	TX85	165	008031	O	1996
PALMER	BROWN	TX70	049	536950	O	1975
PALMER	WILSON	TX10	493	536950	OA	1953
PALMER EAST	WILSON	TX10	493	537012	O	1955
PALMERAS	DIMMIT	TX10	127	537105	OA	1972
PALMERAS	ZAVALA	TX10	507	537105	OA	1972
PALMETTO BEND WEST	JACKSON	TX20	239	003910	ONA	1983
PALO	SHACKELFORD	TX70	417	015520	O	1995
PALO ALTO	VICTORIA	TX20	469	537229	ONA	1964
PALO ALTO NORTH	VICTORIA	TX20	469	537260	ONA	1969
PALO ALTO WEST	VICTORIA	TX20	469	001823	OA	1981
PALO BLANCO	BROOKS	TX40	047	537291	ONA	1929
PALO BLANCO SOUTH	BROOKS	TX40	047	537322	O	1955
PALO DAVIS	BROWN	TX70	049	537335	OA	1978
PALO DURO	HANSFORD	TX95	195	007221	N	1989
PALO DURO CREEK	SHERMAN	TX95	421	537353	ONA	1950
PALO GRANDE	KARNES	TX20	255	004026	OA	1982
PALO PINTO	PALO PINTO	TX70	363	537384	ONA	1982
PALO PINTO COUNTY REGULAR	JACK	TX90	237	537415	ONA	1915
PALO PINTO COUNTY REGULAR	PALO PINTO	TX70	363	537415	OA	1915
PALO PINTO SW	PALO PINTO	TX70	363	537424	N	1978
PALO VERDE	CALLAHAN	TX70	059	010585	OA	1985
PALOMA	MAVERICK	TX10	323	537446	N	1978
PAM	RUNNELS	TX75	399	537459	OA	1978
PAM	SHACKELFORD	TX70	417	537459	OA	1978
PAMALE RANKIN	HARRIS	TX30	201	001824	OA	1982
PAMALEE	TAYLOR	TX70	441	010830	O	1986
PAMELA	REEVES	TX80	389	537477	OA	1957
PAMELA ANN	TRINITY	TX30	455	013271	N	1988
PAN PETRO	OCHILTREE	TX95	357	537539	ONA	1959
PAN WARE	NAVARRO	TX50	349	537601	ONA	1964
PANACEA	TOM GREEN	TX75	451	015840	O	1996
PANALE NORTH	CROCKETT	TX75	105	000766	O	1957
PANCAKE-WATTS	CALLAHAN	TX70	059	001830	ONA	1982
PANCHO-MAG	BORDEN	TX85	033	537756	OA	1954
PANCHO-MAG SW	BORDEN	TX85	033	537787	O	1954
PANDA	FISHER	TX70	151	015012	O	1994
PANDALE	CROCKETT	TX75	105	537818	N	1953
PANDALE	VAL VERDE	TX10	465	537818	N	1975
PANDALE EAST	VAL VERDE	TX10	465	009303	N	1983
PANDORA NW	WILSON	TX10	493	002209	OA	1982
PAN-GIL RANCH	EDWARDS	TX10	137	537524	N	1973
PANG-LLAN	WALLER	TX30	473	001831	N	1981

Field Name	County Name	State Sub	Co Code	Field Code	Field Type	Disc Year
PANHANDLE	CARSON	TX95	065	537880	OA	1921
PANHANDLE	COLLINGSWORTH	TX95	087	537880	OA	1921
PANHANDLE	GRAY	TX95	179	537880	OA	1921
PANHANDLE	HARTLEY	TX95	205	537880	OA	1921
PANHANDLE	HUTCHINSON	TX95	233	537880	OA	1921
PANHANDLE	MOORE	TX95	341	537880	OA	1921
PANHANDLE	POTTER	TX95	375	537880	OA	1921
PANHANDLE	WHEELER	TX95	483	537880	OA	1910
PANHANDLE EAST	COLLINGSWORTH	TX95	087	537911	N	1935
PANHANDLE EAST	GRAY	TX95	179	537911	N	1935
PANHANDLE EAST	HUTCHINSON	TX95	233	537911	N	1935
PANHANDLE EAST	WHEELER	TX95	483	537911	N	1935
PANHANDLE WEST	CARSON	TX95	065	537942	N	1918
PANHANDLE WEST	GRAY	TX95	179	537942	N	1918
PANHANDLE WEST	HARTLEY	TX95	205	537942	N	1918
PANHANDLE WEST	HUTCHINSON	TX95	233	537942	N	1918
PANHANDLE WEST	MOORE	TX95	341	537942	N	1918
PANHANDLE WEST	OLDHAM	TX95	359	537942	N	1918
PANHANDLE WEST	POTTER	TX95	375	537942	N	1918
PANNA MARIA	KARNES	TX20	255	538035	OA	1960
PANNEL	SHACKELFORD	TX70	417	538066	OA	1962
PANNEL SOUTH	SHACKELFORD	TX70	417	538091	OA	1976
PANNEL WEST	SHACKELFORD	TX70	417	538097	O	1965
PANOLA	HARRISON	TX60	203	538128	ONA	1936
PANOLA	PANOLA	TX60	365	538128	ONA	1936
PANOLA EAST	PANOLA	TX60	365	003771	N	1981
PANOLA SW	PANOLA	TX60	365	003911	O	1983
PAN-ROD	ANDREWS	TX80	003	537570	O	1965
PANTEAM	ECTOR	TX80	135	016359	N	1996
PANTEX	DUVAL	TX40	131	538252	O	1948
PANTHER CANYON	STONEWALL	TX70	433	012027	OA	1987
PANTHER CREEK	STONEWALL	TX70	433	538314	OA	1985
PANTHER GAP	COKE	TX75	081	538438	O	1957
PANTHER GAP NE	COKE	TX75	081	538469	O	1968
PANTHER HOLLOW	BURLESON	TX30	051	001832	OA	1977
PANTHER MTN	NOLAN	TX70	353	016455	OA	1999
PANTHER POINT	CALHOUN	TX20	057	538531	N	1952
PANTHER POINT	OFFSHORE-STATE	TX05	990	538531	N	1983
PANTHER REEF	CALHOUN	TX20	057	538562	ON	1969
PANTHER REEF EAST	CALHOUN	TX20	057	006977	N	1983
PANTHER REEF NORTH	CALHOUN	TX20	057	538593	N	1964
PANTHER REEF NW	CALHOUN	TX20	057	538624	ON	1983
PANTHER REEF SW	CALHOUN	TX20	057	538655	N	1964
PANTHER REEF WEST	CALHOUN	TX20	057	538659	O	1978
PAPALOTE	BEE	TX20	025	538779	ONA	1951
PAPALOTE CREEK	SAN PATRICIO	TX40	409	588805	N	1977
PAPALOTE EAST	BEE	TX20	025	538810	OA	1963
PAPALOTE EAST	REFUGIO	TX20	391	538810	ONA	1979
PAPALOTE WEST	BEE	TX20	025	538841	ONA	1967
PAPALOTE WEST	SAN PATRICIO	TX40	409	538841	ONA	1967
PAPE BROTHERS	RUNNELS	TX75	399	006153	OA	1983
PAPER	MONTGOMERY	TX30	339	001833	N	1981
PAPOOSE	WINKLER	TX80	495	538872	N	1995
PAPPY	PECOS	TX80	371	539103	OA	1978
PAR	JONES	TX70	253	003912	N	1983
PARA-BLOCK	CALLAHAN	TX70	059	539120	N	1959
PARADISE	HARRIS	TX30	201	539182	N	1951
PARADISE	WILBARGER	TX90	487	539182	OA	1946
PARADISE COVE	GRAYSON	TX90	181	004027	N	1982
PARALLEL-BAIRD	BORDEN	TX85	033	012028	O	1987
PARALLEL-WOLFE	HOWARD	TX80	227	010587	OA	1985
PARDUE	FISHER	TX70	151	539585	OA	1949
PARDUE NORTH	HASKELL	TX70	207	539616	OA	1952
PARDUE WEST	FISHER	TX70	151	539647	OA	1955
PARFET	COOKE	TX90	097	539678	O	1961
PARGMANN	KARNES	TX20	255	539709	N	1952
PARHAM	JONES	TX70	253	539740	OA	1951
PARILLA	DUVAL	TX40	131	539802	OA	1951
PARISH	ARCHER	TX90	009	539850	OA	1977
PARK SOUTH	MIDLAND	TX80	329	005976	O	1995
PARK SPRINGS	MONTAGUE	TX90	337	539895	OA	1942
PARK SPRINGS	WISE	TX90	497	539895	OA	1942
PARK SPRINGS SOUTH	WISE	TX90	497	539926	OA	1953
PARKER	ANDREWS	TX80	003	539957	OA	1935
PARKER	LIPSCOMB	TX95	295	539957	N	1984
PARKER HARRELL	CROCKETT	TX75	105	540007	N	1977
PARKER RANCH	CROCKETT	TX75	105	540096	OA	1990
PARKER SOUTH	ANDREWS	TX80	003	540112	OA	1965
PARKER WEST	ANDREWS	TX80	003	540143	OA	1948
PARKEY	BAYLOR	TX90	023	540329	OA	1952
PARKEY EAST	ARCHER	TX90	009	540333	OA	1978
PARKEY NE	ARCHER	TX90	009	540346	OA	1979
PARKEY NORTH	ARCHER	TX90	009	002211	O	1979
PARKEY SE	ARCHER	TX90	009	540375	OA	1979
PARKEY SOUTH	ARCHER	TX90	009	540360	OA	1979
PARKEY SOUTH	BAYLOR	TX90	023	540360	O	1960
PARKINSON	SMITH	TX60	423	015150	OA	1992
PARKS	MIDLAND	TX80	329	540546	OA	1950
PARKS	STEPHENS	TX70	429	540546	ONA	1983
PARKS	WHEELER	TX95	483	540546	N	1982
PARKS EAST	MIDLAND	TX80	329	540577	O	1965
PARKS FARM	CAMERON	TX40	061	540608	N	1965
PARKS NORTH	MIDLAND	TX80	329	540639	OA	1966
PARKS PIERCE	STEPHENS	TX70	429	540670	N	1950
PARKS SOUTH	MIDLAND	TX80	329	015151	ON	1994
PARKTEX	LIVE OAK	TX20	297	540677	ON	1954
PARMELLY	TAYLOR	TX70	441	540763	N	1955
PARMENTER	THROCKMORTON	TX70	447	540825	O	1953
PARMER	VAL VERDE	TX10	465	540856	ON	1969
PARNELL	OCHILTREE	TX95	357	540887	ONA	1958
PARNELL SOUTH	OCHILTREE	TX95	357	540918	N	1963
PAROCHIAL-BADE	STERLING	TX80	431	540949	OA	1951
PAROCHIAL-BADE EAST	STERLING	TX80	431	540980	OA	1963
PAROCHIAL-BADE WEST	STERLING	TX80	431	541011	OA	1965
PARRAMORE	NOLAN	TX70	353	541042	OA	1951
PARRISH	JACK	TX90	237	541104	OA	1954
PARRITA	BROOKS	TX40	047	541142	N	1972
PARROTT	CALLAHAN	TX70	059	541166	N	1983
PARROTT	THROCKMORTON	TX70	447	541166	OA	1941
PARROTT	YOUNG	TX90	503	541166	OA	1980
PARROTT SOUTH	CALLAHAN	TX70	059	007939	ONA	1983
PARROTT-ATKINSON	THROCKMORTON	TX70	447	541197	ONA	1948
PARRY	PALO PINTO	TX70	363	013626	N	1990
PARSELL	HEMPHILL	TX95	211	541228	ONA	1958
PARSELL	LIPSCOMB	TX95	295	541228	ONA	1958
PARSELL	OCHILTREE	TX95	357	541228	ONA	1958
PARSELL	ROBERTS	TX95	393	541228	ONA	1958
PARSELL EAST	HEMPHILL	TX95	211	541259	OA	1968
PARSELL SE	HEMPHILL	TX95	211	541283	ONA	1976
PARSELL SE	ROBERTS	TX95	393	541283	ONA	1976
PARSELL SOUTH	HEMPHILL	TX95	211	541290	ONA	1961
PARSELL SOUTH	ROBERTS	TX95	393	541290	ONA	1961
PARSLEY	MIDLAND	TX80	329	541321	ON	1986
PARSONS	CALLAHAN	TX70	059	541414	ONA	1983
PARSONS	CHEROKEE	TX60	073	541414	N	1978
PARSONS	NOLAN	TX70	353	541414	OA	1983
PARSONS	STARR	TX40	427	541414	O	1945
PARTIDO	KLEBERG	TX40	273	541507	N	1964
PARTRIDGE	KNOX	TX90	275	541538	O	1958
PASADIZO	KENEDY	TX40	261	002212	N	1982
PASCHAL	YOUNG	TX90	503	012821	O	1988
PASO REAL	WILLACY	TX40	489	541600	N	1946
PASO REAL EAST	WILLACY	TX40	489	541604	N	1975
PASSOUT	STERLING	TX80	431	014700	OA	1993
PASTO NUEVO	WARD	TX80	475	541848	O	1967
PASTO NUEVO SE	WARD	TX80	475	541879	O	1967
PASTURE	NOLAN	TX70	353	004028	OA	1983
PAT	EASTLAND	TX70	133	541941	OA	1985
PAT BISHOP	WINKLER	TX80	495	542003	ONA	1963
PAT GRAY	RUNNELS	TX75	399	542080	O	1975
PAT KAHAN	EASTLAND	TX70	133	542088	OA	1978
PAT ONEILL	GARZA	TX85	169	542096	O	1971
PATE	CONCHO	TX75	095	013912	O	1991
PATEL	JIM HOGG	TX40	247	542158	N	1940
PATIENCE	HOWARD	TX80	227	014471	OA	1992
PATIENCE & FAITH	COCHRAN	TX85	079	010995	O	1986
PATRICIA	DAWSON	TX85	115	542437	OA	1959
PATRICIA (GAS)	VICTORIA	TX20	469	542431	N	1956
PATRICIA CARROL	HARRISON	TX60	203	010588	N	1985
PATRICIA EAST	DAWSON	TX85	115	001837	OA	1980
PATRICIA NE	DAWSON	TX85	115	542468	OA	1963
PATRICIA SOUTH	STEPHENS	TX70	429	003107	OA	1984
PATRICIA SOUTH	VICTORIA	TX20	469	003107	N	1982
PATRICIA WEST	DAWSON	TX85	115	542499	OA	1962
PATRICK	MCMULLEN	TX10	311	542530	O	1964
PATRICK	SAN PATRICIO	TX40	409	542530	ON	1978
PATRICK BOWLES	HARRISON	TX60	203	010831	N	1986
PATRICK P RAY	MONTGOMERY	TX30	339	014581	N	1992
PATROON	SHELBY	TX60	419	542654	O	1948
PATSURA SOUTH	JONES	TX70	253	542685	O	1959
PATSY	RUNNELS	TX75	399	542716	OA	1951
PATSY	THROCKMORTON	TX70	447	542716	OA	1982
PATSY EAST	RUNNELS	TX75	399	010589	O	1985
PATTEN	HANSFORD	TX95	195	542747	N	1994
PATTEN	JACK	TX90	237	542747	ONA	1952
PATTERSON	TAYLOR	TX70	441	542778	OA	1947
PATTERSON LAKE	GLASSCOCK	TX80	173	014374	OA	1991
PATTERSON SOUTH	TAYLOR	TX70	441	542840	OA	1952
PATTESON	GONZALES	TX10	177	542871	OA	1957
PATTESON RANCH	LIVE OAK	TX20	297	001839	N	1980
PATTI GAIL	HASKELL	TX70	207	014472	OA	1992
PATTON	GONZALES	TX10	177	542933	O	1980
PATTON	JACK	TX90	237	542933	N	1982
PATTON	KARNES	TX20	255	542933	OA	1980
PATTON	STEPHENS	TX70	429	542933	N	1984
PATTON	WILSON	TX10	493	542933	OA	1980
PATTON NORTH	WILSON	TX10	493	007162	OA	1982
PATTON-BAILEY	PARKER	TX70	367	011538	N	1978
PATTON-CARTER	WILBARGER	TX90	487	542964	OA	1958
PATTY	JIM HOGG	TX40	247	543119	ONA	1955
PATTY HUTT	ATASCOSA	TX10	013	543126	OA	1976
PATTYE	NUECES	TX40	355	011539	OA	1987
PAUL	COLORADO	TX30	089	543150	ONA	1987
PAUL A WHITE	SHACKELFORD	TX70	417	013273	N	1988
PAUL HARBAUGH	OCHILTREE	TX95	357	543181	ONA	1956
PAUL HARBAUGH	ROBERTS	TX95	393	543181	ONA	1956
PAUL HUNTER	FISHER	TX70	151	543212	OA	1953
PAUL NELSON WEST	MONTGOMERY	TX30	339	008268	N	1983
PAUL PAGE	MARTIN	TX80	317	012408	OA	1988
PAUL PAGE	MIDLAND	TX80	329	012408	OA	1988
PAUL THOMAS	RUNNELS	TX75	399	543274	OA	1956
PAUL WHITE	JIM WELLS	TX40	249	543305	ONA	1956
PAUL WHITE WEST	JIM WELLS	TX40	249	012603	N	1988
PAULINE	CALLAHAN	TX70	059	543429	ON	1956
PAULITA J	WISE	TX90	497	001840	OA	1980
PAUTSKY	CLAY	TX90	077	543815	N	1977
PAVEY	TYLER	TX30	457	543832	ONA	1954
PAVEY EAST	TYLER	TX30	457	543863	ONA	1962
PAVEY KIRBY	HARDIN	TX30	199	543894	N	1955
PAVEY KIRBY	TYLER	TX30	457	543894	N	1955
PAVEY SE	HARDIN	TX30	199	543925	OA	1966
PAVO MESA	BORDEN	TX85	033	007163	O	1987
PAWELEK	WILSON	TX10	493	544153	OA	1976
PAWELEKVILLE	KARNES	TX20	255	544184	OA	1976
PAWNEE	BEE	TX20	025	544421	ONA	1957
PAWNEE	LIVE OAK	TX20	297	544421	ON	1957
PAWNEE NORTH	BEE	TX20	025	544638	N	1972
PAWNEE SOUTH	BEE	TX20	025	544824	ONA	1982
PAXTON	PANOLA	TX60	365	544917	ONA	1982
PAXTON	SHELBY	TX60	419	544917	ONA	1982
PAYDIN	SHACKELFORD	TX70	417	015971	O	
PAYNE	MCMULLEN	TX10	311	545010	N	1980
PAYNE RANCH	ROBERTS	TX95	393	013408	O	1989
PAYNE SPRINGS	HENDERSON	TX50	213	545165	N	1967
PAYTON	PECOS	TX80	371	545289	ONA	1937
PAYTON	WARD	TX80	475	545289	ONA	1937
PAYTON WEST	PECOS	TX80	371	545320	O	1961
P-BAR	ECTOR	TX80	135	534005	O	1956
P-C	MENARD	TX75	327	534036	OA	1968
P-C NW	MENARD	TX75	327	534089	O	1973
P-C SW	MENARD	TX75	327	534105	OA	1972
P-CAN	ORANGE	TX30	361	002620	N	1999
PEACH	WHARTON	TX30	481	545623	N	1997
PEACH CREEK	GONZALES	TX10	177	002629	ONA	1980
PEACH CREEK	WHARTON	TX30	481	002629	N	1978
PEACH ORCHARD	DUVAL	TX40	131	006588	ONA	1987

Field Name	County Name	State Sub	Co Code	Field Code	Field Type	Disc Year
PEACH POINT	BRAZORIA	TX30	039	545654	N	1948
PEACH POINT SOUTH	BRAZORIA	TX30	039	545665	N	1976
PEACOCK	STONEWALL	TX70	433	545685	OA	1955
PEACOCK NORTH	STONEWALL	TX70	433	545716	OA	1952
PEACOCK NW	STONEWALL	TX70	433	545747	OA	1963
PEACOCK SOUTH	STONEWALL	TX70	433	015209	O	1995
PEACOCK SW	STONEWALL	TX70	433	015521	O	1996
PEACOCK WEST	STONEWALL	TX70	433	004029	OA	1983
PEAK VICTOR	CRANE	TX80	103	012823	OA	1988
PEAKER	EASTLAND	TX70	133	545871	O	1953
PEANUT PATCH	HASKELL	TX70	207	015972	O	
PEARCE LAKE	HARRIS	TX30	201	001843	OA	1981
PEARESON	WHARTON	TX30	481	545933	N	1971
PEARL	BEE	TX20	025	545964	ONA	1958
PEARL	JACK	TX90	237	545964	OA	1981
PEARL MOSLEY	JACK	TX90	237	004482	OA	1983
PEARL MOSLEY SOUTH	JACK	TX90	237	009471	N	1984
PEARL NORTH	BEE	TX20	025	546042	OA	1974
PEARL VALLEY	COKE	TX75	081	546057	OA	1959
PEARL VALLEY	RUNNELS	TX75	399	546057	OA	1959
PEARL VALLEY EAST	RUNNELS	TX75	399	546061	O	1975
PEARSALL	ATASCOSA	TX10	013	546119	ONA	1924
PEARSALL	DIMMIT	TX10	127	546119	ONA	1924
PEARSALL	FRIO	TX10	163	546119	ONA	1924
PEARSALL	LA SALLE	TX10	283	546119	ONA	1924
PEARSALL	ZAVALA	TX10	507	546119	ONA	1924
PEARSALL EAST	FRIO	TX10	163	005292	O	1983
PEARSON	NACOGDOCHES	TX60	347	004483	N	1991
PEARSON CHAPEL	HOUSTON	TX60	225	546181	ONA	1964
PEARWOOD	LEON	TX50	289	014793	N	1993
PEASE RIVER	HARDEMAN	TX90	197	009472	OA	1984
PEASE RIVER EAST	WILBARGER	TX90	487	008730	OA	1984
PEASTER	PARKER	TX70	367	546417	N	1974
PEASTER NORTH	PARKER	TX70	367	010028	N	1985
PEASTER SE	PARKER	TX70	367	000105	N	1979
PEATOWN	GREGG	TX60	183	546429	ONA	1962
PEATOWN	RUSK	TX60	401	546429	N	1962
PEATOWN NORTH	GREGG	TX60	183	546460	ONA	1990
PEAVY	JACK	TX90	237	546522	ONA	1950
PEBBLE ISLAND	TYLER	TX30	457	546584	ONA	1958
PEBBLES	EASTLAND	TX70	133	013509	N	1990
PEC REEVES	REEVES	TX80	389	546615	N	1969
PECAN BAYOU	CALLAHAN	TX70	059	546646	OA	1969
PECAN CREEK	CALLAHAN	TX70	059	006505	OA	1984
PECAN GAP	MILAM	TX10	331	007164	OA	1981
PECAN GROVE	FORT BEND	TX30	157	546677	N	1980
PECAN GROVE SW	FORT BEND	TX30	157	008270	ONA	1991
PECAN HOLLOW	BURLESON	TX30	051	001845	N	1980
PECAN STATION	TOM GREEN	TX75	451	546832	OA	1953
PECK	GOLIAD	TX20	175	546956	N	1980
PECKINPAUGH	MONTGOMERY	TX30	339	006862	N	1984
PECOS BEND	LOVING	TX80	301	011540	OA	1987
PECOS BEND	REEVES	TX80	389	011540	OA	1987
PECOS GRANDE	PECOS	TX80	371	003752	N	1971
PECOS NORTH	REEVES	TX80	389	547297	O	1958
PECOS VALLEY	PECOS	TX80	371	547421	ONA	1928
PECOS VALLEY	WARD	TX80	475	547421	ONA	1928
PECOS VALLEY EAST	PECOS	TX80	371	547452	ON	1951
PECOS VALLEY NORTH	PECOS	TX80	371	547483	ONA	1977
PECOS VALLEY SE	PECOS	TX80	371	547514	OA	1967
PECOS VALLEY SOUTH	PECOS	TX80	371	547545	ONA	1957
PECOS VALLEY-VAUGHN	PECOS	TX80	371	547576	ON	1960
PECOS VALLEY-YOUNG	PECOS	TX80	371	547607	ONA	1964
PECOS-SHEARER	PECOS	TX80	371	547359	OA	1955
PECOS-SHEARER WEST	PECOS	TX80	371	547390	OA	1955
PEDAROSA	HARTLEY	TX95	205	003784	O	1998
PEDEN	CLAY	TX90	077	547638	OA	1978
PEDEN	HARRIS	TX30	201	547638	ONA	1957
PEDERNAL	STARR	TX40	427	547669	ONA	1957
PEDRO	CALHOUN	TX20	057	547700	N	1989
PEDRO CONEJO	BEE	TX20	025	011828	N	1987
PEEK	JACK	TX90	237	547731	OA	1943
PEEK WEST	JACK	TX90	237	547861	OA	1977
PEEKER	JONES	TX70	253	012825	OA	1988
PEEL	WISE	TX90	497	547886	O	1951
PEELER	ATASCOSA	TX10	013	547917	O	1958
PEELER NORTH	ATASCOSA	TX10	013	011542	OA	1979
PEELER RANCH	MCMULLEN	TX10	311	011224	ONA	1987
PEEL-WHITE	EASTLAND	TX70	133	008731	OA	1984
PEERY	LIPSCOMB	TX95	295	547979	OA	1959
PEERY	OCHILTREE	TX95	357	547979	OA	1959
PEERY NORTH	LIPSCOMB	TX95	295	548010	N	1964
PEERY SE	LIPSCOMB	TX95	295	000243	N	1980
PEG	BASTROP	TX10	021	548103	O	1957
PEG NORTH	BASTROP	TX10	021	548134	OA	1963
PEGASUS	MIDLAND	TX80	329	548165	OA	1949
PEGASUS	UPTON	TX75	461	548165	OA	1949
PEGASUS GULF COAST	BRAZORIA	TX30	039	014582	ON	1995
PEGASUS SOUTH	UPTON	TX75	461	548196	OA	1964
PEGASUS WEST	UPTON	TX75	461	012247	OA	1988
PEGGY	CLAY	TX90	077	548227	O	1954
PEGGY H	STEPHENS	TX70	429	007940	OA	1982
PEGGY LOUISE	KNOX	TX90	275	003108	OA	1982
PEGS DRAW	BORDEN	TX85	033	008732	OA	1984
PEGS HILL	BORDEN	TX85	033	007166	OA	1984
PELICAN	LIBERTY	TX30	291	548320	ON	1954
PELICAN EAST	LIBERTY	TX30	291	010832	N	1986
PELICAN ISLAND	GALVESTON	TX30	167	548351	OA	1969
PELICAN WEST	LIBERTY	TX30	291	548425	N	1975
PELLA	WISE	TX90	497	548444	N	1955
PEL-TEX	CRANE	TX80	103	548258	OA	1972
PEMBERTON	MILAM	TX10	331	548649	OA	1975
PEN BRANCH	KING	TX85	269	010590	O	1985
PENA	DE WITT	TX20	123	548754	N	1947
PENA CREEK	DIMMIT	TX10	127	548785	ONA	1971
PENA SW	KARNES	TX20	255	001847	N	1980
PENASCAL	KENEDY	TX40	261	548847	N	1952
PENASCAL WEST	KENEDY	TX40	261	014375	N	1992
PENCE	GAINES	TX85	165	548971	O	1955
PENDENCIA	DIMMIT	TX10	127	549002	ON	1977
PENDROSA	POTTER	TX95	375	549194	N	1960
PENITAS	HIDALGO	TX40	215	549281	ONA	1957
PENITAS CREEK	JIM WELLS	TX40	249	008271	N	1948
PENLAW	PECOS	TX80	371	549298	N	1973
PENN	EASTLAND	TX70	133	549308	ONA	1976
PENN	YOUNG	TX90	503	549308	OA	1975
PENN-GRIFFITH	RUSK	TX60	401	549343	ONA	1963
PENN-GRIFFITH WEST	RUSK	TX60	401	009634	OA	1982
PENN-HEMUS	RUSK	TX60	401	010592	OA	1985
PENNINGTON	PALO PINTO	TX70	363	549489	N	1975
PENNWELL	HENDERSON	TX50	213	009305	N	1985
PENNY	KNOX	TX90	275	549695	OA	1975
PENNYBURGER	SCURRY	TX85	415	549729	OA	1977
PENROSE-HOWE	JIM HOGG	TX40	247	549932	O	1958
PENTEAM	ECTOR	TX80	135	015780	N	1996
PENTECOST	HOCKLEY	TX85	219	549994	O	1959
PENWELL	CRANE	TX80	103	550087	O	1953
PENWELL	ECTOR	TX80	135	550087	ONA	1926
PENWELL WEST	ECTOR	TX80	135	550118	OA	1967
PEPITO	WEBB	TX40	479	012604	N	1988
PEPONI RANCH	REFUGIO	TX20	391	003843	N	1998
PEPPER	KNOX	TX90	275	550211	OA	1956
PERCH	JACKSON	TX20	239	015015	N	1994
PERCILLA	HOUSTON	TX60	225	550242	OA	1937
PERCY TURNER	TOM GREEN	TX75	451	550249	N	1977
PERCY WHEELER	CHEROKEE	TX60	073	550254	ONA	1980
PERDIDO	WEBB	TX40	479	003913	N	1983
PERDIDO CREEK	GOLIAD	TX20	175	550257	ONA	1986
PERDIDO SOUTH	WEBB	TX40	479	008272	N	1983
PERELANDRA	CHAMBERS	TX30	071	004355	N	1998
PEREZ	WEBB	TX40	479	550304	N	1947
PERIGO	CALLAHAN	TX70	059	010833	ONA	1986
PERINI	TAYLOR	TX70	441	003914	N	1983
PERIPHERY	JONES	TX70	253	015415	O	1995
PERKINS	CALLAHAN	TX70	059	550335	ONA	1951
PERKINS	ZAVALA	TX10	507	550335	N	1981
PERL	JEFFERSON	TX30	245	015322	N	1994
PERMAYES	KNOX	TX90	275	550583	OA	1957
PERNER RANCH	CROCKETT	TX75	105	550595	N	1968
PERRIN	JACK	TX90	237	001850	N	1981
PERRIN EAST	JACK	TX90	237	550676	ONA	1959
PERRIN NE	JACK	TX90	237	550682	N	1978
PERRIN NORTH	JACK	TX90	237	550707	N	1964
PERRIN NORTH AFB	GRAYSON	TX90	181	007681	ONA	1982
PERRIN NW	JACK	TX90	237	550712	N	1978
PERRIN RANCH	JACK	TX90	237	550738	ONA	1952
PERRIN RANCH	WISE	TX90	497	550738	ONA	1952
PERRIN RANCH NORTH	JACK	TX90	237	550769	N	1955
PERRIN SOUTH	JACK	TX90	237	007167	N	1980
PERRIN SW	JACK	TX90	237	001851	OA	1979
PERRIWINKLE	MARTIN	TX80	317	009306	OA	1985
PERRIWINKLE NORTH	MARTIN	TX80	317	012827	OA	1988
PERRO ROJO	NUECES	TX40	355	008594	N	1984
PERRY	OCHILTREE	TX95	357	550800	O	1995
PERRY	THROCKMORTON	TX70	447	550800	O	1950
PERRY BASS	PECOS	TX80	371	550831	N	1968
PERRY EAST	YOUNG	TX90	503	005994	OA	1984
PERRY JOE	BROWN	TX70	049	550924	O	1952
PERRY LANDING	BRAZORIA	TX30	039	550955	N	1962
PERRY RANCH	FISHER	TX70	151	551079	OA	1955
PERRY SIMMONS	NUECES	TX40	355	012031	OA	1985
PERRY WINKLE 2-18	RUNNELS	TX75	399	013152	N	1988
PERRYMAN	YOUNG	TX90	503	551265	OA	1987
PERRY-PATTY	NOLAN	TX70	353	001853	O	1980
PERRYTON	OCHILTREE	TX95	357	551327	ONA	1955
PERRYTON NE	OCHILTREE	TX95	357	551358	OA	1970
PERRYTON NORTH	OCHILTREE	TX95	357	551389	ONA	1958
PERRYTON NW	OCHILTREE	TX95	357	551420	N	1957
PERRYTON PRINCE	OCHILTREE	TX95	357	007222	N	1997
PERRYTON SOUTH	OCHILTREE	TX95	357	005999	O	1996
PERRYTON WEST	OCHILTREE	TX95	357	551451	ONA	1957
PERSEUS	UPTON	TX75	461	007941	OA	1982
PERSEVERANCE	COTTLE	TX85	101	551468	OA	1974
PERSISTENCE	GONZALES	TX10	177	551589	OA	1976
PERSISTENT WIDOW	BORDEN	TX85	033	015152	O	1993
PERSKY	ARCHER	TX90	009	551606	O	1950
PERSON	KARNES	TX20	255	551637	OA	1959
PERSONVILLE	LIMESTONE	TX50	293	551668	N	1955
PERSONVILLE NE	FREESTONE	TX50	161	551676	N	1976
PERSONVILLE NORTH	LIMESTONE	TX50	293	551699	N	1968
PESCADITO	WEBB	TX40	479	551854	ONA	1958
PESCADITO SE	WEBB	TX40	479	551881	N	1974
PESCADITO SOUTH	WEBB	TX40	479	551885	O	1959
PESCADOR	FISHER	TX70	151	551891	OA	1975
PETCO	PECOS	TX80	371	551947	ON	1996
PETE ADAMS	SUTTON	TX75	435	551961	N	1978
PETER	HARDEMAN	TX90	197	006589	OA	1983
PETERS	DUVAL	TX40	131	552040	ONA	1936
PETERS CREEK	GOLIAD	TX20	175	001854	N	1980
PETERS EAST	DUVAL	TX40	131	552071	ONA	1940
PETERS NORTH	DUVAL	TX40	131	552102	ONA	1957
PETERS RANCH	DUVAL	TX40	131	014794	O	1993
PETERS SOUTH	DUVAL	TX40	131	552140	ONA	1964
PETERS SW	DUVAL	TX40	131	010834	N	1986
PETERS WEST	DUVAL	TX40	131	552147	ONA	1976
PETERSBURG	HALE	TX85	189	552164	OA	1947
PETERSBURG WEST	HALE	TX85	189	552195	O	1948
PETERSON	IRION	TX75	235	552319	OA	1955
PETERSON	JACK	TX90	237	552319	ONA	1985
PETEY	HOWARD	TX80	227	003725	O	1998
PETEY WISENBAKER	LEON	TX50	289	009307	ONA	1990
PETKAS	CHAMBERS	TX30	071	552412	ONA	1960
PETRANOL	SHACKELFORD	TX70	417	008274	OA	1984
PETRANOL AMERICA	FISHER	TX70	151	012032	O	1985
PETRIE	RUNNELS	TX75	399	552474	OA	1980
PETROFUND	COLEMAN	TX70	083	007942	N	1981
PETROLEO HONDO	JIM HOGG	TX40	247	002215	N	1982
PETRONILLA	NUECES	TX40	355	552629	ONA	1941
PETRONILLA CREEK	NUECES	TX40	355	552660	ONA	1958
PETRONILLA CREEK SOUTH	NUECES	TX40	355	552691	O	1960
PETRONILLA NE	NUECES	TX40	355	011545	O	1972
PETRONILLA NORTH	NUECES	TX40	355	552722	ON	1967
PETRONILLA WEST	NUECES	TX40	355	552753	N	1974
PETROPRO	THROCKMORTON	TX70	447	010835	OA	1986

Field Name	County Name	State Sub	Co Code	Field Code	Field Type	Disc Year
PETRO-PRO	STEPHENS	TX70	429	013727	OA	1991
PETROPRO GRACE	THROCKMORTON	TX70	447	014473	O	1992
PETROREAL BROOM CITY	ANDERSON	TX60	001	015016	O	1994
PETRO-ROCK	DIMMIT	TX10	127	011544	O	1979
PETROTEX B	JONES	TX70	253	009636	O	1982
PETROX	DUVAL	TX40	131	552815	ONA	1955
PETROX NORTH	DUVAL	TX40	131	552846	OA	1963
PETRUCHA	MATAGORDA	TX30	321	552877	ONA	1991
PETTIT	HOCKLEY	TX85	219	553063	O	1958
PETTUS	BEE	TX20	025	553125	ONA	1929
PETTUS	DUVAL	TX40	131	553125	N	1986
PETTUS	GOLIAD	TX20	175	553125	N	1981
PETTUS EAST	BEE	TX20	025	553156	N	1967
PETTUS EAST	GOLIAD	TX20	175	553156	N	1989
PETTUS NEW	BEE	TX20	025	553187	ONA	1930
PETTUS NEW	GOLIAD	TX20	175	553187	ONA	1930
PETTUS NEW SOUTH	GOLIAD	TX20	175	553202	N	1975
PETTUS NORTH	BEE	TX20	025	553218	O	1945
PETTUS SE	BEE	TX20	025	553222	N	1974
PETTUS WEST	BEE	TX20	025	553229	N	1977
PETTY	SHACKELFORD	TX70	417	553249	O	1956
PETTY 48	HOWARD	TX80	227	015595	O	1995
PEVETO	ORANGE	TX30	361	002216	ONA	1984
PEWITT RANCH	TITUS	TX60	449	553280	ONA	1949
PEXCO DOUBLE BAYOU	CHAMBERS	TX30	071	008275	N	1980
PEYTON	GOLIAD	TX20	175	016536	N	1999
PEYTON PLACE	STONEWALL	TX70	433	014797	O	1993
PFIESTER	JACK	TX90	237	006154	ONA	1984
PFLUGER	CONCHO	TX75	095	553435	OA	1951
PHANTOM	WARD	TX80	475	553518	ONA	1983
PHANTOM HILL	JONES	TX70	253	553536	OA	1952
PHANTOM LAKE	JONES	TX70	253	553567	OA	1970
PHANTOM RANCH	WARD	TX80	475	014376	OA	1991
PHANTOM WEST	REEVES	TX80	389	006003	OA	1991
PHARR	HIDALGO	TX40	215	553629	ON	1980
PHARR SW	HIDALGO	TX40	215	553660	ONA	1990
PHARRIS	STEPHENS	TX70	429	553691	OA	1955
PHASE FOUR	WHARTON	TX30	481	011829	N	1987
PHASE III	GLASSCOCK	TX80	173	015324	O	1995
PHEASANT	MATAGORDA	TX30	321	553722	ONA	1956
PHEASANT EAST	MATAGORDA	TX30	321	553758	ONA	1966
PHEASANT SOUTH	MATAGORDA	TX30	321	553784	ONA	1961
PHEASANT SW	MATAGORDA	TX30	321	553815	ONA	1959
PHEASANT-BOWERS	MATAGORDA	TX30	321	553753	N	1970
PHEIL	SHACKELFORD	TX70	417	006590	OA	1983
PHELAN	JEFFERSON	TX30	245	553877	ONA	1954
PHELAN EAST	JEFFERSON	TX30	245	006930	OA	1984
PHELPS	HANSFORD	TX95	195	553886	ONA	1976
PHELPS	JONES	TX70	253	553886	OA	1974
PHIL HAYES	PECOS	TX80	371	553970	OA	1960
PHIL KENDRICK	HASKELL	TX70	207	554001	OA	1972
PHIL POWER	REFUGIO	TX20	391	554032	ONA	1966
PHIL POWER NORTH	REFUGIO	TX20	391	001856	N	1975
PHIL WRIGHT	DAWSON	TX85	115	004032	OA	1982
PHIL-BAR	ANDREWS	TX80	003	553939	N	1956
PHILCON	LIPSCOMB	TX95	295	011830	N	1987
PHILCON-MAXWELL	OCHILTREE	TX95	357	554042	N	1972
PHILLIPS	YOUNG	TX90	503	554094	OA	1972
PHILLIPS-MEAD	LAVACA	TX20	285	554159	N	1973
PHILPICK	COOKE	TX90	097	554311	OA	1974
PHILPICK	GRAYSON	TX90	181	554311	OA	1956
PHILTOP	BEXAR	TX10	029	554342	O	1938
PHOENIX	CRANE	TX80	103	554373	OA	1982
PHOENIX	MARTIN	TX80	317	554373	OA	1972
PHOENIX LAKE	ORANGE	TX30	361	554404	ONA	1951
PHOENIX SOUTH	MARTIN	TX80	317	013154	OA	1988
PHOOB	JACK	TX90	237	012605	OA	1988
PHOOBIE	PALO PINTO	TX70	363	009308	N	1980
PHYLLIS SONORA	SCHLEICHER	TX75	413	000768	N	1980
PHYLLIS SONORA	SUTTON	TX75	435	000768	ONA	1981
PI MA	BROWN	TX70	049	010836	OA	1986
PIA	OCHILTREE	TX95	357	013510	N	1989
PIARIST	HARDEMAN	TX90	197	554457	OA	1978
PIARIST	WILBARGER	TX90	487	554457	OA	1978
PIARIST SW	HARDEMAN	TX90	197	001857	OA	1980
PIARIST SW	WILBARGER	TX90	487	001857	OA	1980
PICCARD	COLEMAN	TX70	083	007943	ONA	1981
PICCARD	RUNNELS	TX75	399	007943	OA	1981
PICHA	SAN PATRICIO	TX40	409	554559	O	1953
PICKARD RANCH	SHACKELFORD	TX70	417	554590	ON	1958
PICKENS	SMITH	TX60	423	554621	OA	1989
PICKERING	SHELBY	TX60	419	554652	O	1941
PICKETT RIDGE	WHARTON	TX30	481	554745	ONA	1935
PICKETT RIDGE NE	WHARTON	TX30	481	554776	OA	1969
PICKETT RIDGE NORTH	WHARTON	TX30	481	554807	N	1960
PICKETT RIDGE SOUTH	WHARTON	TX30	481	554838	N	1967
PICKRELL	REAGAN	TX75	383	015498	N	1996
PICKTON	FRANKLIN	TX60	159	554962	ONA	1944
PICKTON	HOPKINS	TX50	223	554962	ONA	1944
PICKWICK	PALO PINTO	TX70	363	554993	ONA	1947
PICNIC	FISHER	TX70	151	555024	O	1952
PICOSA CREEK	WILSON	TX10	493	007168	O	1981
PICOSO	WEBB	TX40	479	004033	N	1982
PICOSO EAST	WEBB	TX40	479	012249	N	1988
PIDWALL	BROWN	TX70	049	009310	OA	1985
PIEDRAS PINTAS	DUVAL	TX40	131	555148	ON	1945
PIEDRAS PINTAS DOME	DUVAL	TX40	131	555167	ONA	1945
PIEDRAS PINTAS SOUTH	DUVAL	TX40	131	555179	N	1946
PIEDRE LUMBRE	DUVAL	TX40	131	555210	ONA	1935
PIEDRE LUMBRE WEST	DUVAL	TX40	131	555244	N	1975
PIERCE	CROCKETT	TX75	105	555303	ONA	1990
PIERCE JUNCTION	HARRIS	TX30	201	555334	ONA	1921
PIERCE RANCH	WHARTON	TX30	481	555402	ONA	1976
PIERCE RIDGE	WHARTON	TX30	481	010594	N	1985
PIERRE	JACKSON	TX20	239	555458	N	1992
PIERSON	BASTROP	TX10	021	555520	OA	1955
PIERSON	COMANCHE	TX70	093	555520	OA	1982
PIERSON	HASKELL	TX70	207	555520	OA	1980
PIETSCH	LEE	TX30	287	555582	O	1988
PIKES PEAK	PECOS	TX80	371	555830	N	1968
PIKES PEAK DRAW	CROCKETT	TX75	105	555835	ONA	1984
PIKES PEAK EAST	PECOS	TX80	371	555840	N	1972
PILATI	ORANGE	TX30	361	010999	OA	1986
PILCHER	CALDWELL	TX10	055	006010	OA	1990
PILGRIM	GONZALES	TX10	177	555985	ONA	1955
PILGRIM	STEPHENS	TX70	429	555985	ONA	1984
PILLOW	CROCKETT	TX75	105	556078	O	1959
PILONCILLO RANCH	DIMMIT	TX10	127	556065	OA	1975
PILOSA	ZAVALA	TX10	507	556109	ONA	1977
PILOSA EAST	ZAVALA	TX10	507	556113	OA	1977
PILOSA NORTH	ZAVALA	TX10	507	011547	OA	1979
PILOT POINT	DENTON	TX90	121	556233	OA	1951
PIN OAK	WHARTON	TX30	481	000149	N	1989
PIN OAK CREEK	WHARTON	TX30	481	011226	ON	1986
PINAL DOME	LOVING	TX80	301	556295	ONA	1955
PINAL DOME CENTRAL	LOVING	TX80	301	006864	OA	1984
PINAL DOME WEST	LOVING	TX80	301	556326	O	1955
PINCHAM	ZAVALA	TX10	507	556341	N	1977
PINCHAM NORTH	ZAVALA	TX10	507	002217	N	1981
PINCKEY	TYLER	TX30	457	012034	ONA	1987
PINCKLEY	TAYLOR	TX70	441	556357	O	1949
PINCKNEY	TYLER	TX30	457	556361	N	1969
PINE BLUFF	HARRISON	TX60	203	556481	OA	1981
PINE BRANCH	MADISON	TX30	313	556574	OA	1981
PINE FLAT	NACOGDOCHES	TX60	347	010595	N	1985
PINE FOREST	ORANGE	TX30	361	001860	ONA	1980
PINE GROVE	SAN AUGUSTINE	TX60	405	002958	N	1999
PINE HILL	RUSK	TX60	401	556729	ONA	1960
PINE HOLLOW	HOUSTON	TX60	225	556760	OA	1967
PINE ISLAND BAYOU	JEFFERSON	TX30	245	015325	N	1994
PINE MILLS	WOOD	TX60	499	556915	OA	1949
PINE MILLS EAST	WOOD	TX60	499	556946	OA	1952
PINE MILLS WEST	WOOD	TX60	499	002218	OA	1982
PINE OAK CREEK NORTH	FREESTONE	TX50	161	008733	N	1984
PINE PRAIRIE NORTH	WALKER	TX30	471	001861	N	1979
PINE RIDGE	HARDIN	TX30	199	557101	OA	1952
PINE SPRINGS	SMITH	TX60	423	006155	OA	1983
PINE TREE	LAVACA	TX20	285	557256	N	1992
PINEHILL	PANOLA	TX60	365	008278	N	1981
PINEHILL SE	PANOLA	TX60	365	557337	ONA	1980
PINEHILL SE	RUSK	TX60	401	557337	ONA	1980
PINEHILL WEST	RUSK	TX60	401	001864	OA	1981
PINEHURST	MONTGOMERY	TX30	339	557349	ON	1942
PINEHURST SW	MONTGOMERY	TX30	339	011228	N	1986
PINELAND	SABINE	TX60	403	008279	N	1980
PINELAND WEST	SABINE	TX60	403	006156	N	1982
PINES SPILLWAY	MARION	TX60	315	557362	N	1977
PINEWOOD	HARDIN	TX30	199	015153	O	1994
PINEY CREEK	TRINITY	TX30	455	557477	O	1979
PINEY WOODS	REAGAN	TX75	383	557504	OA	1987
PINK DRAW	REAGAN	TX75	383	013044	OA	1989
PINK PANTHER	REAGAN	TX75	383	014799	O	1994
PINKI	SHACKELFORD	TX70	417	001865	N	1980
PINON	PECOS	TX80	371	557790	N	1982
PINSON	BROWN	TX70	049	012035	OA	1987
PIONEER	EASTLAND	TX70	133	557938	N	1950
PIONEER NORTH	EASTLAND	TX70	133	002219	N	1980
PIONEER-MILLER	RUNNELS	TX75	399	015935	N	1994
PIONEER-RATTLESNAKE	RUNNELS	TX75	399	015744	O	1996
PIPE DREAM	CONCHO	TX75	095	014377	OA	1992
PIPER	LIPSCOMB	TX95	295	558031	ON	1957
PIPPEN	EASTLAND	TX70	133	558124	ONA	1951
PIRATES COVE	OFFSHORE-STATE	TX05	990	010154	OA	1986
PIRTLE	RUSK	TX60	401	006016	OA	1983
PISTOL HILL	STARR	TX40	427	558310	O	1956
PITA	BROOKS	TX40	047	558403	ONA	1946
PITA	KENEDY	TX40	261	558403	ONA	1946
PITA EAST	BROOKS	TX40	047	558434	ONA	1984
PITA ISLAND	NUECES	TX40	355	558465	ON	1990
PITA NE	BROOKS	TX40	047	008281	O	1982
PITA NW	BROOKS	TX40	047	558478	N	1973
PITA SE	BROOKS	TX40	047	558487	N	1980
PITA SE	KLEBERG	TX40	273	558487	N	1979
PITA SOUTH	BROOKS	TX40	047	004034	N	1983
PITA SOUTH	KENEDY	TX40	261	004034	N	1982
PITA WEST	BROOKS	TX40	047	558496	ONA	1966
PITCHER CREEK	POTTER	TX95	375	558558	ON	1969
PITCHFORK	KING	TX85	269	558589	OA	1980
PITCOCK	WHEELER	TX95	483	012829	O	1988
PIT-ROM	STEPHENS	TX70	429	558395	ONA	1979
PITTMAN	SHACKELFORD	TX70	417	558639	N	1978
PITTMAN & REYNOLDS	SHACKELFORD	TX70	417	558651	N	1948
PITTS	ANDERSON	TX60	001	558666	N	1979
PITTS	BROWN	TX70	049	558666	ONA	1985
PITTS	CHEROKEE	TX60	073	558666	OA	1982
PITTSBURG	CAMP	TX60	063	558682	ONA	1940
PITTSBURG SOUTH	CAMP	TX60	063	558720	N	1984
PITZ	STEPHENS	TX70	429	013511	ON	1989
PITZER	JONES	TX70	253	558775	ONA	1946
PITZER	WARD	TX80	475	558775	ONA	1963
PITZER NORTH	JONES	TX70	253	558806	O	1959
PITZER NORTH	WARD	TX80	475	558806	OA	1964
PITZER SOUTH	WARD	TX80	475	558837	OA	1964
PIXIE'S PEAK	TAYLOR	TX70	441	015522	O	1996
P-J	FISHER	TX70	151	534253	OA	1956
PLAC	TOM GREEN	TX75	451	008599	OA	1984
PLACEDO	JACKSON	TX20	239	559070	N	1962
PLACEDO	VICTORIA	TX20	469	559070	ONA	1936
PLACEDO EAST	VICTORIA	TX20	469	559101	ONA	1937
PLACEDO NORTH	VICTORIA	TX20	469	559132	ON	1950
PLACEDO SOUTH	VICTORIA	TX20	469	559163	ON	1966
PLACEDO WEST	VICTORIA	TX20	469	559194	ONA	1961
PLAINS SW	YOAKUM	TX85	501	009890	OA	1985
PLANTERSVILLE	GRIMES	TX30	185	001868	N	1977
PLATANG	YOAKUM	TX85	501	559597	OA	1954
PLATANG NE	YOAKUM	TX85	501	015154	O	1993
PLATANG SOUTH	YOAKUM	TX85	501	012413	OA	1988
PLATT	ANGELINA	TX60	005	559690	N	1962
PLAXCO	CLAY	TX90	077	559783	OA	1956
PLAYA	OFFSHORE-STATE	TX05	990	559814	N	1975
PLAYA DE ORO	JIM HOGG	TX40	247	004292	OA	1983
PLEASANT	SAN JACINTO	TX30	407	559907	N	1971
PLEASANT BAYOU	BRAZORIA	TX30	039	008282	ONA	1982
PLEASANT GROVE	RUSK	TX60	401	560031	OA	1941
PLEASANT GROVE EAST	RUSK	TX60	401	560062	N	1965
PLEASANT GROVE SHALLOW	RUSK	TX60	401	560155	O	1942

Field Name	County Name	State Sub	Co Code	Field Code	Field Type	Disc Year
PLEASANT HILL	HARRISON	TX60	203	560217	OA	1983
PLEASANT RIDGE	LEON	TX50	289	560496	OA	1964
PLEASANTON	ATASCOSA	TX10	013	560961	ONA	1950
PLEASANTON EAST	ATASCOSA	TX10	013	560992	OA	1968
PLEASANTON NORTH	ATASCOSA	TX10	013	004775	OA	1983
PLEASANTON NW	ATASCOSA	TX10	013	007171	OA	1980
PLEASANTON SE	ATASCOSA	TX10	013	013275	OA	1989
PLEASANTON SOUTH	ATASCOSA	TX10	013	561023	ONA	1952
PLEASURE LAKE	MARTIN	TX80	317	014474	OA	1992
PLEDGER	BRAZORIA	TX30	039	561116	ONA	1979
PLEDGER SW	BRAZORIA	TX30	039	561126	N	1977
PLEMONS	JACK	TX90	237	561178	ONA	1954
PLETCHER	OCHILTREE	TX95	357	005305	ONA	1983
PLOWMAN	TAYLOR	TX70	441	009311	OA	1985
PLUM CREEK	CALDWELL	TX10	055	561364	OA	1982
PLUM CREEK NORTH	CALDWELL	TX10	055	010596	OA	1986
PLUM HOLLOW	HARDEMAN	TX90	197	003773	OA	1998
PLUM JELLY	ANDERSON	TX60	001	005306	OA	1983
PLUMB	SHACKELFORD	TX70	417	561457	ONA	1985
PLUMB	STEPHENS	TX70	429	561457	ONA	1985
PLUMB BRANCH	STEPHENS	TX70	429	012607	OA	1988
PLUMLEE	KNOX	TX90	275	561519	OA	1957
PLUMLEE NORTH	KNOX	TX90	275	561550	O	1960
PLUMLEE NW	KNOX	TX90	275	561581	OA	1960
PLUMLY	YOUNG	TX90	503	561612	O	1955
PLUMLY	ZAVALA	TX10	507	561612	N	1953
PLUMMER	BEE	TX20	025	561643	ONA	1935
PLUMMER SE	BEE	TX20	025	002011	N	1998
PLUMMER-WILCOX	BEE	TX20	025	561674	ON	1951
PLYMOUTH	SAN PATRICIO	TX40	409	561736	ONA	1935
PLYMOUTH EAST	SAN PATRICIO	TX40	409	561767	ONA	1949
PLYMOUTH NORTH	SAN PATRICIO	TX40	409	561798	O	1955
PLYMOUTH SOUTH	SAN PATRICIO	TX40	409	561829	O	1956
PLYMOUTH WEST	SAN PATRICIO	TX40	409	561860	N	1955
P-M	THROCKMORTON	TX70	447	534439	O	1951
POBUMP	JONES	TX70	253	004035	OA	1982
POCO	EASTLAND	TX70	133	562062	OA	1984
POCO	OFFSHORE-STATE	TX05	990	562062	N	1982
POD	RUSK	TX60	401	562124	N	1978
POE	RUNNELS	TX75	399	562155	OA	1952
POE	STEPHENS	TX70	429	562155	OA	1976
POEHLER	GOLIAD	TX20	175	562217	ONA	1946
POEHLER EAST	GOLIAD	TX20	175	562248	ONA	1955
POEHLER NORTH	GOLIAD	TX20	175	562279	N	1964
POESTA CREEK	BEE	TX20	025	562310	N	1952
POESTA CREEK NORTH	BEE	TX20	025	016516	OA	2000
POESTA CREEK NW	BEE	TX20	025	016517	OA	2000
POHL	LAVACA	TX20	285	562341	N	1964
POINDEXTER	CALLAHAN	TX70	059	562372	OA	1955
POINT BOLIVAR	GALVESTON	TX30	167	562558	N	1966
POINT BOLIVAR NORTH	GALVESTON	TX30	167	562589	ONA	1971
POINT COMFORT	CALHOUN	TX20	057	562682	O	1953
POINT COMFORT	JACKSON	TX20	239	562682	O	1953
POINT COMFORT SOUTH	CALHOUN	TX20	057	562713	N	1960
POINT COMFORT SOUTH	GOLIAD	TX20	175	562713	N	1960
POK-A-DOT	ZAPATA	TX40	505	563070	N	1976
POKER DRAW	YOAKUM	TX85	501	014853	O	1994
POKEY	LIMESTONE	TX50	293	563147	ON	1964
POKORNY	CULBERSON	TX80	109	563178	O	1958
POLAND	JONES	TX70	253	563240	OA	1956
POLAR	GARZA	TX85	169	563271	OA	1946
POLAR	KENT	TX85	263	563271	OA	1946
POLAR EAST	KENT	TX85	263	563302	OA	1950
POLAR NE	KENT	TX85	263	563364	OA	1960
POLAR NORTH	GARZA	TX85	169	563395	OA	1950
POLAR NORTH	KENT	TX85	263	563395	OA	1950
POLECAT CREEK	EDWARDS	TX10	137	563488	N	1973
POLK & PATTON	KING	TX85	269	011229	OA	1986
POLKSTALK	PALO PINTO	TX70	363	010598	OA	1985
POLLAN	GARZA	TX85	169	563690	OA	1978
POLLAN	KENT	TX85	263	563690	OA	1978
POLLAN WEST	GARZA	TX85	169	006591	OA	1984
POLLARD	BROWN	TX70	049	563705	O	1996
POND	OLDHAM	TX95	359	564418	OA	1983
PONDITO	LOVING	TX80	301	564821	OA	1963
PONE	RUSK	TX60	401	564852	ONA	1959
PONE SE	RUSK	TX60	401	008283	N	1980
PONISH	LAVACA	TX20	285	564883	N	1963
PONLAW	CROCKETT	TX75	105	564897	ONA	1976
PONTON	LAVACA	TX20	285	565144	OA	1972
PONY CREEK	RUNNELS	TX75	399	565162	N	1983
POOL	DENTON	TX90	121	565193	N	1965
POOL	ECTOR	TX80	135	565193	O	1956
POOL OF SILOAM	JONES	TX70	253	015523	O	1995
POOLVILLE	PARKER	TX70	367	565472	ONA	1968
POOLVILLE SW	PARKER	TX70	367	565503	N	1958
POOLVILLE WEST	PARKER	TX70	367	565534	ONA	1953
POPE-SAYLES	STEPHENS	TX70	429	565720	ONA	1950
POPP	WHARTON	TX30	481	565875	N	1976
POQUITO	WARD	TX80	475	565937	N	1962
POQUITO CREEK EAST	DUVAL	TX40	131	565999	O	1959
POQUITO GRANDE	DUVAL	TX40	131	014378	N	1992
PORCELAIN	BROWN	TX70	049	015947	N	1994
PORCH SWING	LIVE OAK	TX20	297	009312	N	1984
PORFIDO	JACK	TX90	237	566843	ON	1978
PORT ACRES	JEFFERSON	TX30	245	566061	ONA	1965
PORT ACRES NORTH	JEFFERSON	TX30	245	566080	N	1975
PORT ACRES SOUTH	JEFFERSON	TX30	245	566092	N	1959
PORT ACRES SW	JEFFERSON	TX30	245	566123	O	1961
PORT ARTHUR	JEFFERSON	TX30	245	566185	ON	1996
PORT ISABEL	CAMERON	TX40	061	566340	N	1944
PORT ISABEL SE	CAMERON	TX40	061	010600	N	1986
PORT ISABEL WEST	CAMERON	TX40	061	566371	N	1953
PORT LAVACA	CALHOUN	TX20	057	566402	ONA	1935
PORT LAVACA EAST	CALHOUN	TX20	057	566433	ON	1953
PORT LAVACA EAST	GOLIAD	TX20	175	566433	N	1961
PORT LAVACA SW	CALHOUN	TX20	057	566446	ONA	1984
PORT LAVACA WEST	CALHOUN	TX20	057	566451	O	1978
PORT NECHES	ORANGE	TX30	361	566464	ONA	1929
PORT NECHES NORTH	JEFFERSON	TX30	245	566495	N	1946
PORT NECHES NORTH	ORANGE	TX30	361	566495	ON	1946
PORT NECHES SOUTH	ORANGE	TX30	361	566510	OA	1973
PORTER	HASKELL	TX70	207	566650	OA	1983
PORTER	HOOD	TX70	221	566650	N	1983
PORTER	JACK	TX90	237	566650	OA	1984
PORTER	KARNES	TX20	255	566650	ONA	1943
PORTER	PARKER	TX70	367	566650	N	1979
PORTER	WHEELER	TX95	483	566650	N	1982
PORTER NE	KARNES	TX20	255	566774	OA	1954
PORTER NORTH	KARNES	TX20	255	566805	ONA	1954
PORTER RANCH	PECOS	TX80	371	013728	N	1995
PORTER SOUTH	KARNES	TX20	255	566836	ONA	1943
PORTER WEST	KARNES	TX20	255	566867	OA	1953
PORTERS CREEK	WHARTON	TX30	481	012608	N	1988
PORTILLA	SAN PATRICIO	TX40	409	566929	ONA	1950
PORTILLA NORTH	SAN PATRICIO	TX40	409	566950	OA	1974
PORTILLA SE	SAN PATRICIO	TX40	409	008284	N	1981
PORTILLA SOUTH	SAN PATRICIO	TX40	409	566960	O	1963
PORTILLA SW	SAN PATRICIO	TX40	409	566991	N	1960
PORTLAND	SAN PATRICIO	TX40	409	567022	O	1951
PORTLAND EAST	SAN PATRICIO	TX40	409	001875	OA	1979
PORTLAND NORTH	SAN PATRICIO	TX40	409	567067	ON	1996
PORTLAND NW	SAN PATRICIO	TX40	409	567073	N	1975
PORTLAND SOUTH	SAN PATRICIO	TX40	409	567084	N	1981
PORTLAND WEST	NUECES	TX40	355	567115	ONA	1968
PORTLAND WEST	SAN PATRICIO	TX40	409	567115	ONA	1968
POSIDIAN	PALO PINTO	TX70	363	567469	O	1974
POSSUM KINGDOM	PALO PINTO	TX70	363	567642	ONA	1957
POSSUM KINGDOM	STEPHENS	TX70	429	567642	ONA	1957
POSSUM KINGDOM WEST	PALO PINTO	TX70	363	567673	N	1959
POSSUM RIDGE	JACKSON	TX20	239	567704	ON	1956
POST	GARZA	TX85	169	567766	OA	1950
POST HOLE	YOUNG	TX90	503	567828	O	1949
POST NW	GARZA	TX85	169	567859	OA	1964
POST OAK	FALLS	TX50	145	567890	O	1922
POST OAK	JACK	TX90	237	567890	ONA	1940
POST OAK HOLLOW	GOLIAD	TX20	175	014801	N	1993
POST OAK SOUTH	JACK	TX90	237	004036	N	1982
POST OAK SW	JACK	TX90	237	567921	OA	1969
POST OAK WEST	JACK	TX90	237	567952	OA	1969
POST WEST	GARZA	TX85	169	001878	OA	1979
POSTE	ERATH	TX70	143	001879	N	1977
POTEET	ATASCOSA	TX10	013	568231	OA	1948
POTH	WILSON	TX10	493	568293	O	1942
POTH EAST	WILSON	TX10	493	568303	OA	1973
POTH NORTH	WILSON	TX10	493	568324	OA	1957
POTH NW	WILSON	TX10	493	568328	OA	1976
POTOSI	TAYLOR	TX70	441	568355	OA	1956
POTOSI SOUTH	TAYLOR	TX70	441	568386	OA	1952
POTRERO FARIAS	KENEDY	TX40	261	003919	N	1982
POTRERO FARIAS SOUTH	KENEDY	TX40	261	014583	N	1992
POTRERO LOPENA	KENEDY	TX40	261	568479	ONA	1952
POTRERO LOPENA SOUTH	KENEDY	TX40	261	568510	ON	1966
POTRERO LOPENA SW	KENEDY	TX40	261	001880	ONA	1978
POTTER	MARION	TX60	315	568541	ONA	1910
POTTHAST	MATAGORDA	TX30	321	568679	N	1976
POTTS	WILBARGER	TX90	487	568696	OA	1942
POTTSBORO	GRAYSON	TX90	181	568727	ONA	1930
POTTSBORO NORTH	GRAYSON	TX90	181	568758	O	1956
POTTSBORO SOUTH	GRAYSON	TX90	181	568789	ONA	1954
POTTSBORO WEST	GRAYSON	TX90	181	006682	OA	1984
POTTSVILLE	HAMILTON	TX70	193	568820	N	1946
POTTSVILLE SOUTH	HAMILTON	TX70	193	568851	N	1947
POULSEN	CLAY	TX90	077	011834	OA	1976
POUNDER JACKS	YOUNG	TX90	503	012609	OA	1988
POUNDS	WILBARGER	TX90	487	568913	OA	1955
POVERTY	COKE	TX75	081	014802	O	1994
POVERTY RIDGE	THROCKMORTON	TX70	447	568975	O	1956
POWDER RIDGE	PALO PINTO	TX70	363	569068	N	1959
POWDERHORN	CALHOUN	TX20	057	569192	ONA	1950
POWDERHORN	GOLIAD	TX20	175	569192	N	1949
POWDERHORN EAST	CALHOUN	TX20	057	569223	N	1965
POWDERHORN NW	CALHOUN	TX20	057	013512	N	1989
POWDERHORN SE	CALHOUN	TX20	057	569254	N	1968
POWDERHORN SOUTH	CALHOUN	TX20	057	569285	ONA	1959
POWDERHORN SOUTH	GOLIAD	TX20	175	569285	ONA	1959
POWDERHORN SW	CALHOUN	TX20	057	001882	ONA	1979
POWDERHORN WEST	CALHOUN	TX20	057	569316	ONA	1966
POWELL	GLASSCOCK	TX80	173	569347	OA	1982
POWELL	NAVARRO	TX50	349	569347	ONA	1923
POWELL	UPTON	TX75	461	569347	OA	1982
POWELL LUMBER	ORANGE	TX30	361	013048	O	1988
POWELL NORTH	GLASSCOCK	TX80	173	006592	OA	1984
POWELL SOUTH	GRAYSON	TX90	181	569440	N	1982
POWER PLAY	GOLIAD	TX20	175	012041	N	1987
POWERS	STEPHENS	TX70	429	569595	O	1958
POWWOH	COCHRAN	TX85	079	016524	O	2000
POYNOR	HOOD	TX70	221	569657	N	1965
POZO	WEBB	TX40	479	001883	N	1981
POZO RICO	SCHLEICHER	TX75	413	014585	N	1992
PRADO	DUVAL	TX40	131	569828	OA	1955
PRADO	JIM HOGG	TX40	247	569828	ONA	1955
PRADO SOUTH	JIM HOGG	TX40	247	569890	ONA	1957
PRADO SW	JIM HOGG	TX40	247	010837	N	1986
PRAIRIE	HANSFORD	TX95	195	570107	O	1955
PRAIRIE BELL	COLORADO	TX30	089	570165	N	1973
PRAIRIE BRANCH	TITUS	TX60	449	570262	N	1969
PRAIRIE GROVE	LIMESTONE	TX50	293	570758	N	1970
PRAIRIE LAKE	ANDERSON	TX60	001	570851	ONA	1960
PRAIRIE LAKE NE	ANDERSON	TX60	001	008287	N	1982
PRAIRIE LAKE SE	FREESTONE	TX50	161	008942	N	1984
PRAIRIE LAKE SOUTH	FREESTONE	TX50	161	008600	ONA	1987
PRAIRIE LAKE SW	ANDERSON	TX60	001	001885	ON	1992
PRAIRIE POINT	LIMESTONE	TX50	293	002633	N	1983
PRAIRIE VIEW	HARDEMAN	TX90	197	571130	OA	1984
PRAIRIEVILLE	KAUFMAN	TX50	257	571238	OA	1977
PRASIFKA	WHARTON	TX30	481	571254	ONA	1949
PRASIFKA NORTH	WHARTON	TX30	481	571285	O	1951
PRATER	BRAZORIA	TX30	039	571308	ONA	1976
PRATT	STEPHENS	TX70	429	571347	ON	1956
PRECISION	HASKELL	TX70	207	571453	ON	1976
PREMATURELY	CALLAHAN	TX70	059	007944	OA	1982
PREMONT	JIM WELLS	TX40	249	571502	ONA	1933
PREMONT EAST	JIM WELLS	TX40	249	571533	ONA	1947

Field Name	County Name	State Sub	Co Code	Field Code	Field Type	Disc Year
PREMONT NW	JIM WELLS	TX40	249	001887	ONA	1976
PREMONT SOUTH	JIM WELLS	TX40	249	571564	ONA	1984
PREMONT WEST	JIM WELLS	TX40	249	571595	N	1962
PRENTICE	KIMBLE	TX75	267	571626	N	1978
PRENTICE	TERRY	TX85	445	571626	OA	1950
PRENTICE	YOAKUM	TX85	501	571626	OA	1950
PRENTICE EAST	TERRY	TX85	445	012257	OA	1987
PRENTICE NORTH	TERRY	TX85	445	571657	O	1956
PRENTICE NORTH	YOAKUM	TX85	501	571657	O	1956
PRENTICE NW	TERRY	TX85	445	571688	OA	1969
PRENTICE NW	YOAKUM	TX85	501	571688	OA	1969
PRESA	ZAVALA	TX10	507	002221	N	1978
PRESA DE ORO	WEBB	TX40	479	571750	ONA	1960
PRESA DE ORO NORTH	WEBB	TX40	479	571781	OA	1960
PRESA ESCONDIDA	WEBB	TX40	479	010840	N	1986
PRESENOS	JIM WELLS	TX40	249	571843	N	1954
PRESSLEY	JACKSON	TX20	239	571905	O	1956
PRESSLY-CAPT	WILSON	TX10	493	011836	OA	1987
PRESTON	GRAYSON	TX90	181	571936	ONA	1998
PREWIT	CULBERSON	TX80	109	572058	O	1958
PREWITT	CLAY	TX90	077	572060	OA	1971
PRICE	HUTCHINSON	TX95	233	572091	N	1984
PRICE	JACK	TX90	237	572091	OA	1982
PRICE	REAGAN	TX75	383	572091	OA	1953
PRICE	YOUNG	TX90	503	572091	OA	1982
PRICE-COYLE	SHERMAN	TX95	421	013276	OA	1989
PRICE-JORDON	NOLAN	TX70	353	001888	OA	1979
PRICHARD	ANDREWS	TX80	003	572215	OA	1953
PRICHARD	CALLAHAN	TX70	059	572215	O	1942
PRICKLY PEAR	MAVERICK	TX10	323	013278	N	1994
PRIDDY	BROWN	TX70	049	572308	ONA	1987
PRIDEAUX	ARCHER	TX90	009	572370	OA	1950
PRIDEAUX	YOUNG	TX90	503	572370	OA	1950
PRIDEAUX NORTH	ARCHER	TX90	009	572401	OA	1953
PRIDGEN	DE WITT	TX20	123	572432	N	1966
PRIDHAM LAKE	VICTORIA	TX20	469	572463	ONA	1944
PRIDHAM LAKE SOUTH	VICTORIA	TX20	469	004262	N	1983
PRIDHAM LAKE WEST	VICTORIA	TX20	469	572494	ONA	1946
PRIEST	PECOS	TX80	371	572525	ONA	1980
PRIEST & BEAVERS	PECOS	TX80	371	572556	OA	1957
PRIEST & BEAVERS EAST	PECOS	TX80	371	001890	OA	1976
PRIEST & BEAVERS NE	PECOS	TX80	371	001891	OA	1980
PRIEST & BEAVERS WEST	PECOS	TX80	371	572587	OA	1960
PRIMERO	HOWARD	TX80	227	011002	OA	1986
PRINCE	COOKE	TX90	097	572618	OA	1958
PRINCESS LOUISE	SAN PATRICIO	TX40	409	572649	O	1948
PRINCESS LOUISE SW	SAN PATRICIO	TX40	409	572680	N	1966
PRINCESS LOUISE WEST	SAN PATRICIO	TX40	409	572711	ONA	1973
PRINDLE	CALLAHAN	TX70	059	004037	N	1982
PRINGLE LAKE	CALHOUN	TX20	057	012043	N	1987
PRISCILLA	REAGAN	TX75	383	572990	OA	1964
PRISLOVSKY	THROCKMORTON	TX70	447	009474	OA	1984
PRISON	SHACKELFORD	TX70	417	014803	O	1993
PRITCHARD	HUTCHINSON	TX95	233	573021	O	1990
PRITCHETT	VICTORIA	TX20	469	573207	N	1965
PRITHART NORTH	UPSHUR	TX60	459	573214		
PROBABLE	KING	TX85	269	001894	OA	1977
PROBANDT	IRION	TX75	235	573222	OA	1975
PROBANDT	STERLING	TX80	431	573222	OA	1975
PROBANDT	TOM GREEN	TX75	451	573222	OA	1975
PROBST-ANSON	EASTLAND	TX70	133	007946	OA	1981
PROBST-ANSON	JONES	TX70	253	007946	OA	1981
PROCO	PARKER	TX70	367	006593	N	1984
PROCTOR	BROOKS	TX40	047	573238	ONA	1981
PROCTOR	HARTLEY	TX95	205	573238	OA	1985
PROCTOR	TAYLOR	TX70	441	573238	ONA	1956
PROCTOR RANCH	HARTLEY	TX95	205	013731	O	1990
PROFFITT	YOUNG	TX90	503	573269	OA	1956
PROGRESSO	HIDALGO	TX40	215	573362	N	1961
PROLER	COLEMAN	TX70	083	001895	ONA	1982
PRONGHORN	GLASSCOCK	TX80	173	573439	O	1981
PRONTO	ZAPATA	TX40	505	573443	N	1988
PROPER	SHERMAN	TX95	421	007223	N	1998
PROSPERO	DUVAL	TX40	131	014274	N	1991
PROTHRO	COTTLE	TX85	101	573686	OA	1974
PROVIDENCE	COTTLE	TX85	101	573703	N	1973
PROVIDENCIA	ZAPATA	TX40	505	014379	N	1992
PROVIDENT CITY	COLORADO	TX30	089	573765	N	1994
PROVIDENT CITY	LAVACA	TX20	285	573765	ONA	1947
PROVIDENT CITY EAST	LAVACA	TX20	285	573796	ON	1949
PROVIDENT CITY NE	COLORADO	TX30	089	573827	ONA	1998
PROVIDENT CITY NE	LAVACA	TX20	285	573827	ONA	1961
PROVIDENT CITY NORTH	LAVACA	TX20	285	000874	N	1982
PROVIDENT CITY SW	LAVACA	TX20	285	573858	O	1957
PROVIDENT CITY WEST	LAVACA	TX20	285	001896	N	1975
PRUDENCE	KING	TX85	269	573870	N	1975
PRUE RANCH	FRIO	TX10	163	007226	OA	1997
PRUET	CALLAHAN	TX70	059	573941	OA	1978
PRUET	SHACKELFORD	TX70	417	573941	OA	1978
PRUITT	ATASCOSA	TX10	013	573982	OA	1951
PRUITT	RUNNELS	TX75	399	573982	O	1982
PRUITT	STONEWALL	TX70	433	573982	OA	1984
PRUITT	WARD	TX80	475	573982	O	1942
PRUITT	WISE	TX90	497	573982	N	1965
PRUITT EAST	WARD	TX80	475	574044	O	1966
PRUITT NORTH	ATASCOSA	TX10	013	012044	OA	1988
PRUITT SE	ATASCOSA	TX10	013	574075	OA	1955
PRUITT SOUTH	ATASCOSA	TX10	013	574106	OA	1983
PRUITT SOUTH	FRIO	TX10	163	574106	OA	1983
PRUSKE	WILSON	TX10	493	002223	OA	1980
PRYOR EAST	ZAVALA	TX10	507	002969	ONA	1982
PRYOR RANCH NE	ZAVALA	TX10	507	574196	N	1979
PRYOR RANCH NORTH	ZAVALA	TX10	507	574195	N	1977
PRYOR RANCH NW	ZAVALA	TX10	507	006863	N	1983
PRYOR RANCH SOUTH	ZAVALA	TX10	507	574197	N	1977
PRYOR RANCH WEST	ZAVALA	TX10	507	574198	ONA	1977
PRYOR WEST	ZAVALA	TX10	507	007453	N	1982
PSB	JIM WELLS	TX40	249	009662	OA	1985
PSHIGODA	OCHILTREE	TX95	357	574199	ONA	1957
PSHIGODA NORTH	OCHILTREE	TX95	357	574230	OA	1967
PSHIGODA WEST	OCHILTREE	TX95	357	574261	OA	1960
PUCKETT	PECOS	TX80	371	574362	ONA	1959
PUCKETT EAST	PECOS	TX80	371	574372	ONA	1977
PUCKETT NORTH	PECOS	TX80	371	574393	ON	1983
PUCKETT WEST	PECOS	TX80	371	574398	N	1977
PUDDIN	YOUNG	TX90	503	010602	OA	1985
PUEBLO	CALLAHAN	TX70	059	001897	OA	1980
PUERTO BAY	ARANSAS	TX40	007	574455	ONA	1953
PUERTO BAY	SAN PATRICIO	TX40	409	574455	ON	1953
PUERTO BAY WEST	SAN PATRICIO	TX40	409	574486	ON	1975
PUIG	ZAPATA	TX40	505	001898	N	1977
PULLEN	HOUSTON	TX60	225	574641	O	1962
PULLIAM	TOM GREEN	TX75	451	574672	OA	1949
PUMPHREY	STONEWALL	TX70	433	574765	OA	1954
PUMPHREY NORTH	STONEWALL	TX70	433	574796	OA	1955
PUMPHREY WEST	STONEWALL	TX70	433	574827	OA	1958
PUNDT	LIPSCOMB	TX95	295	575090	N	1977
PUNK	ARCHER	TX90	009	575106	O	1959
PUNKIN	LEON	TX50	289	575137	N	1966
PURDY	ANDREWS	TX80	003	575261	O	1991
PURE GUTS	WHARTON	TX30	481	015326	O	1995
PURE MERCY	SAN JACINTO	TX30	407	004038	ONA	1982
PURE-BEAN	CROCKETT	TX75	105	575509	OA	1952
PURE-BEAN SOUTH	CROCKETT	TX75	105	575540	OA	1964
PURLEY	FRANKLIN	TX60	159	008794	O	1985
PURPLE	JONES	TX70	253	006865	OA	1984
PURSLEY	JACK	TX90	237	001901	ONA	1981
PURT	ANDERSON	TX60	001	575571	OA	1962
PURT EAST	ANDERSON	TX60	001	009313	O	1985
PURT WEST	ANDERSON	TX60	001	575602	ONA	1967
PURVIS	BROWN	TX70	049	014478	O	1992
PUTNAM	CALLAHAN	TX70	059	575633	O	1950
PUTNAM	PECOS	TX80	371	575633	ONA	1956
PUTNAM EAST	PECOS	TX80	371	575664	O	1974
PUTNAM NE	CALLAHAN	TX70	059	575726	ONA	1975
PUTNAM NORTH	CALLAHAN	TX70	059	575757	ONA	1976
PUTNAM NORTH	PECOS	TX80	371	575757	N	1960
PUTNAM SE	CALLAHAN	TX70	059	575788	OA	1980
PUTNAM SOUTH	CALLAHAN	TX70	059	575819	ONA	1951
PUTNAM WEST	CALLAHAN	TX70	059	575881	ONA	1975
PUTSKI	GALVESTON	TX30	167	016367	N	1996
PUTTY	ARCHER	TX90	009	575912	O	1964
PV TWO	CRANE	TX80	103	013411	OA	1989
PYLE	HARDIN	TX30	199	576184	OA	1972
PYOTE	WARD	TX80	475	576308	O	1942
PYOTE BAY	WARD	TX80	475	015596	O	1996
PYOTE SOUTH	WARD	TX80	475	576339	OA	1960
PYOTE SW	WARD	TX80	475	576370	O	1967
PYRON	FISHER	TX70	151	576556	OA	1951
PYWACKET	PALO PINTO	TX70	363	007947	N	1981
Q I S D	HARDEMAN	TX90	197	015782	O	1995
QQQ	KING	TX85	269	011004	O	1986
QUAIL	KLEBERG	TX40	273	578709	N	1967
QUALLS	JONES	TX70	253	013280	OA	1989
QUANAH	HARDEMAN	TX90	197	578864	OA	1950
QUANAH CENTENNIAL	HARDEMAN	TX90	197	008602	OA	1984
QUANAH EAST	HARDEMAN	TX90	197	015783	O	1995
QUANAH SOUTH	HARDEMAN	TX90	197	578895	OA	1963
QUANAH SW	HARDEMAN	TX90	197	578926	OA	1965
QUANTOS	CROCKETT	TX75	105	578957	O	1968
QUANTUM LEAP	CONCHO	TX75	095	014804	O	1993
QUE	FISHER	TX70	151	003376	O	1998
QUE SERA	WEBB	TX40	479	579236	OA	1958
QUE SERA SW	WEBB	TX40	479	579267	O	1959
QUE SUERTA	WINKLER	TX80	495	003898	N	1999
QUE SUERTE	CROCKETT	TX75	105	579298	O	1965
QUEEN ANN	BREWSTER	TX80	043	579422	O	1969
QUEEN CITY	CASS	TX60	067	579484	N	1960
QUEEN VICTORIA	VICTORIA	TX20	469	014049	N	1990
QUEENS PEAK	MONTAGUE	TX90	337	579515	OA	1947
QUEENS PEAK SOUTH	MONTAGUE	TX90	337	579546	OA	1964
QUEENS PEAK WEST	MONTAGUE	TX90	337	579577	OA	1967
QUEMADO	MAVERICK	TX10	323	579608	N	1963
QUEST	CALLAHAN	TX70	059	579684	OA	1985
QUIBAR	WARD	TX80	475	579687	N	1979
QUICK	RUNNELS	TX75	399	579690	OA	1984
QUICK	WEBB	TX40	479	579690	N	1977
QUICK DRAW	KING	TX85	269	013412	O	1989
QUICKSAND CREEK	NEWTON	TX30	351	579701	ONA	1959
QUIEN SABE	WEBB	TX40	479	579732	OA	1948
QUINBY	HARDEMAN	TX90	197	003774	OA	1998
QUINCY RANCH	BEE	TX20	025	579834	ONA	1976
QUINDUNO	ROBERTS	TX95	393	579856	ONA	1952
QUINDUNO NE	ROBERTS	TX95	393	579887	N	1970
QUINDUNO NORTH	ROBERTS	TX95	393	579918	ONA	1958
QUINDUNO SE	ROBERTS	TX95	393	579949	O	1953
QUINLAN	HUNT	TX50	231	579980	ONA	1989
QUINN	LIBERTY	TX30	291	580135	ONA	1952
QUINN NORTH	LIBERTY	TX30	291	580174	N	1976
QUINN SOUTH	LIBERTY	TX30	291	001905	N	1980
QUINNSACHE	LA SALLE	TX10	283	580197	O	1947
QUINNSACHE SW	LA SALLE	TX10	283	580221	N	1974
QUINTO CREEK	JIM WELLS	TX40	249	580228	ONA	1942
QUINTO SOUTH	WARD	TX80	475	580259	OA	1967
QUITA	BROWN	TX70	049	010841	OA	1986
QUITERIA	BROOKS	TX40	047	009314	N	1985
QUITMAN	WOOD	TX60	499	580414	ONA	1942
QUITMAN CATHEY	WOOD	TX60	499	580476	ONA	1960
QUITMAN EAST	WOOD	TX60	499	580507	OA	1959
QUITMAN GLADYS	WOOD	TX60	499	580538	O	1961
QUITMAN GOLDSMITH	WOOD	TX60	499	580569	ON	1960
QUITMAN GOLDSMITH SE	WOOD	TX60	499	580600	ON	1960
QUITMAN GRAHAM	WOOD	TX60	499	580606	N	1976
QUITMAN GRICE	WOOD	TX60	499	008943	OA	1985
QUITMAN NE	WOOD	TX60	499	580610	ONA	1975
QUITMAN NW	WOOD	TX60	499	580631	OA	1959
QUITMAN RAPPE	WOOD	TX60	499	580646	O	1962
QUITMAN SE	WOOD	TX60	499	580662	ONA	1959
QUITMAN SOUTH	WOOD	TX60	499	580693	OA	1959
QUITMAN SW	WOOD	TX60	499	580724	O	1958
QUITMAN-MCINTOSH	WOOD	TX60	499	010842	OA	1986
QUITO	WARD	TX80	475	580755	ONA	1953
QUITO EAST	WARD	TX80	475	580786	ONA	1954
QUITO SOUTH	WARD	TX80	475	580817	OA	1967
QUITO WEST	WARD	TX80	475	580848	OA	1955
QV	RUNNELS	TX75	399	000772	OA	1980

Field Name	County Name	State Sub	Co Code	Field Code	Field Type	Disc Year
R & A	HOCKLEY	TX85	219	581600	OA	1977
R & G	WEBB	TX40	479	581663	N	1968
R & R ECKARD	EASTLAND	TX70	133	014381	N	1992
R A C	STEPHENS	TX70	429	012610	OA	1984
R A M	ANDERSON	TX60	001	006157	N	1983
R B	BROWN	TX70	049	001906	N	1953
R B C	COKE	TX75	081	581712	OA	1976
R B MITCHELL	DUVAL	TX40	131	012611	N	1988
R C R	GREGG	TX60	183	013627	OA	1990
R C W	WALKER	TX30	471	581718	N	1977
R D CARAWAY	CALLAHAN	TX70	059	006158	OA	1983
R D MILLS	ROBERTS	TX95	393	581725	ONA	1968
R D N	NOLAN	TX70	353	581756	O	1959
R D PRICE	GRAY	TX95	179	006931	N	1996
R D PRICE	ROBERTS	TX95	393	006931	N	1984
R D S	SMITH	TX60	423	581787	O	1963
R E BOB SMITH	NEWTON	TX30	351	581818	O	1953
R E G	SCHLEICHER	TX75	413	581849	ONA	1957
R E G SOUTH	SCHLEICHER	TX75	413	581880	OA	1967
R E G SW	SCHLEICHER	TX75	413	007948	ONA	1980
R E H	NOLAN	TX70	353	015524	O	
R F W	STEPHENS	TX70	429	001907	N	1981
R F W	WISE	TX90	497	001907	N	1981
R G A	STONEWALL	TX70	433	010603	O	1985
R H F	OCHILTREE	TX95	357	581911	ONA	1956
R H F EAST	OCHILTREE	TX95	357	581942	N	1961
R H G	NOLAN	TX70	353	003920	OA	1983
R H NOBLES	WISE	TX90	497	581969	OA	1978
R J	STEPHENS	TX70	429	581981	N	1978
R J BLACK	COMANCHE	TX70	093	001908	ONA	1981
R J BLACK	HAMILTON	TX70	193	001908	ONA	1981
R J CAREY	STEPHENS	TX70	429	001909	N	1979
R J ONE	JACK	TX90	237	003921	N	1983
R J V	IRION	TX75	235	008944	O	1985
R L G	TOM GREEN	TX75	451	000773	ONA	1979
R O C	WARD	TX80	475	582004	ONA	1972
R O J	LYNN	TX85	305	001910	OA	1981
R P HOLLAND	WILSON	TX10	493	582035	O	1962
R Q S	NOLAN	TX70	353	009315	OA	1985
R S L	WISE	TX90	497	582050	OA	1975
R S MATTHEWS	ZAVALA	TX10	507	002224	N	1978
R S R	ARCHER	TX90	009	001911	O	1982
R S R	PALO PINTO	TX70	363	001911	N	1981
R W B	PALO PINTO	TX70	363	010604	N	1985
R W P	GLASSCOCK	TX80	173	008945	OA	1985
R WRIGHT	THROCKMORTON	TX70	447	003922	O	1983
RAB	MIDLAND	TX80	329	014854	O	1994
RABB	FORT BEND	TX30	157	582097	ONA	1968
RABBS PRAIRIE	FAYETTE	TX30	149	013555	O	1990
RABEL	COLORADO	TX30	089	582267	N	1972
RACCOON BEND	AUSTIN	TX30	015	582283	ONA	1927
RACCOON BEND	WALLER	TX30	473	582283	ONA	1927
RACCOON BEND SE	AUSTIN	TX30	015	582314	O	1965
RACCOON RIDGE	LEE	TX30	287	002225	OA	1982
RACHAL	BROOKS	TX40	047	582469	ONA	1945
RACHAL SW	BROOKS	TX40	047	582475	N	1977
RACHEL	COLEMAN	TX70	083	015973	O	
RACHEL-H	CLAY	TX90	077	007652	OA	1984
RACHELS	COMANCHE	TX70	093	582789	ONA	1978
RACHUI	ROBERTSON	TX50	395	016368	N	1997
RACKLEY	LIVE OAK	TX20	297	008603	N	1984
RACUE	REEVES	TX80	389	582531	OA	1964
RADER	LIPSCOMB	TX95	295	582590	OA	1975
RADIE	COOKE	TX90	097	014586	O	1992
RADIUM	JONES	TX70	253	582624	O	1950
RADIUM WEST	JONES	TX70	253	014479	OA	1992
RAFFERTY	HANSFORD	TX95	195	016542	N	2000
RAFTER CROSS	BORDEN	TX85	033	582810	OA	1958
RAFTER CROSS SOUTH	BORDEN	TX85	033	582841	OA	1960
RAFTER JAY	PARKER	TX70	367	015731	N	1995
RAFTER O RANCH	OLDHAM	TX95	359	008948	N	1985
RAGLAND	BROOKS	TX40	047	582965	N	1953
RAGLAND NW	JIM WELLS	TX40	249	582996	N	1971
RAGSDALE	BEE	TX20	025	583151	ONA	1951
RAGSDALE	VICTORIA	TX20	469	583151	O	1954
RAGSDALE CREEK	LAVACA	TX20	285	583182	N	1971
RAGSDALE NORTH	BEE	TX20	025	001914	N	1979
RAGSDALE RANCH	LAVACA	TX20	285	583188	N	1975
RAGTIME	WEBB	TX40	479	004263	N	1983
RAIDER	NUECES	TX40	355	006594	N	1983
RAILROAD	LEE	TX30	287	006160	OA	1983
RAILSBACK	GRAYSON	TX90	181	583430	OA	1963
RAINBOW	MILAM	TX10	331	583461	ONA	1983
RAINBOW	RUNNELS	TX75	399	583461	O	1949
RAINBOW BEND	LA SALLE	TX10	283	583492	O	1947
RAINBOW BEND SW	LA SALLE	TX10	283	583585	OA	1968
RAINBOW BRIDGE	JEFFERSON	TX30	245	006047	N	1983
RAINBOW SEVEN	EASTLAND	TX70	133	015021	OA	1992
RAINE	ZAVALA	TX10	507	583771	N	1964
RAINES	YOUNG	TX90	503	012259	O	1986
RAINOSHEK	WHARTON	TX30	481	014050	N	1990
RAINTREE	ANGELINA	TX60	005	583903	N	1978
RAINWATER	WILBARGER	TX90	487	584019	OA	1969
RAISIN	VICTORIA	TX20	469	001917	N	1979
RAISIN NORTH	VICTORIA	TX20	469	012046	N	1988
RALEY	JACK	TX90	237	584267	ONA	1965
RALLEN	FISHER	TX70	151	584298	OA	1951
RALPH CANTRELL	BRAZORIA	TX30	039	006506	ONA	1984
RALPH J	LIVE OAK	TX20	297	584360	N	1970
RALPH RANCH	ANDREWS	TX80	003	584391	O	1964
RALPH SPENCE	HOUSTON	TX60	225	584422	ONA	1952
RALSTON-BRAGG	COLEMAN	TX70	083	584484	OA	1957
RALSTON-BRAGG NW	COLEMAN	TX70	083	584515	O	1958
RAMADA	NUECES	TX40	355	584670	OA	1957
RAMADA EAST	NUECES	TX40	355	584675	OA	1974
RAMADA SOUTH	NUECES	TX40	355	584701	ON	1961
RAMAN	HOWARD	TX80	227	006979	OA	1984
RAMBLER	DE WITT	TX20	123	012613	N	1987
RAMBO	MARION	TX60	315	584732	ONA	1966
RAMBO NORTH	CASS	TX60	067	584751	ONA	1988
RAMERS ISLAND	TAYLOR	TX70	441	584763	N	1983
RAMERS ISLAND	TYLER	TX30	457	584763	ONA	1942
RAMERS ISLAND SOUTH	TYLER	TX30	457	584775	OA	1973
RAMIRENA	LIVE OAK	TX20	297	584794	ONA	1957
RAMIRENA NE	LIVE OAK	TX20	297	584825	ONA	1959
RAMIRENA NORTH	LIVE OAK	TX20	297	584856	N	1963
RAMIRENA NW	LIVE OAK	TX20	297	584863	N	1977
RAMIRENA SW	JIM WELLS	TX40	249	584887	ONA	1952
RAMIRENA SW	LIVE OAK	TX20	297	584887	ONA	1952
RAMIRENO	ZAPATA	TX40	505	584896	N	1975
RAMIREZ	JIM HOGG	TX40	247	584905	ON	1993
RAMIREZ	ZAPATA	TX40	505	584905	N	1975
RAMLOR	CALLAHAN	TX70	059	584918	OA	1954
RAMON	SCHLEICHER	TX75	413	584949	OA	1980
RAMP	HEMPHILL	TX95	211	585042	ON	1966
RAMP NE	HEMPHILL	TX95	211	585063	N	1975
RAMPART	JONES	TX70	253	015327	O	1994
RAMSEY	CALLAHAN	TX70	059	585135	ONA	1983
RAMSEY	COLORADO	TX30	089	585135	ONA	1949
RAMSEY	JONES	TX70	253	585135	O	1948
RAMSEY EAST	COLORADO	TX30	089	585197	ONA	1983
RANBALM	COOKE	TX90	097	585414	OA	1954
RANBALM EAST	COOKE	TX90	097	585445	O	1955
RANCH	CROCKETT	TX75	105	585476	ONA	1953
RANCH HOUSE	KING	TX85	269	013158	OA	1988
RANCH VIEW	SHACKELFORD	TX70	417	585538	OA	1962
RANCH VIEW SOUTH	SHACKELFORD	TX70	417	585569	OA	1968
RANCH VIEW WEST	SHACKELFORD	TX70	417	585631	OA	1971
RANCHEL	UPTON	TX75	461	585662	O	1952
RANCHERIAS NORTH	STARR	TX40	427	006162	N	1983
RANCHERO	STARR	TX40	427	585693	N	1995
RANCHO BLANCO	WEBB	TX40	479	010843	N	1986
RANCHO DE PAZ	PALO PINTO	TX70	363	011841	N	1985
RANCHO SAENZ	DUVAL	TX40	131	014805	OA	1992
RANCHO SOLO	DUVAL	TX40	131	585755	ONA	1937
RANCHO SOLO NE	DUVAL	TX40	131	014382	O	1992
RANCHO VIEJO	JIM HOGG	TX40	247	585786	OA	1967
RANCHO VIEJO	WEBB	TX40	479	585786	ONA	1984
RANCHO-GRANDE	WEBB	TX40	479	011234	N	1986
RAND MILLARD	NOLAN	TX70	353	015022	O	1992
RAND MORGAN	JIM WELLS	TX40	249	585817	ONA	1953
RAND MORGAN EAST	NUECES	TX40	355	585821	N	1974
RANDADO	JIM HOGG	TX40	247	585848	ONA	1946
RANDADO	ZAPATA	TX40	505	585848	N	1982
RANDADO EAST	JIM HOGG	TX40	247	585879	N	1965
RANDADO NE	JIM HOGG	TX40	247	585889	N	1978
RANDADO NORTH	JIM HOGG	TX40	247	585910	N	1959
RANDADO RANCH	YOUNG	TX90	503	008288	OA	1980
RANDADO RANCH	ZAPATA	TX40	505	008288	OA	1980
RANDADO SOUTH	JIM HOGG	TX40	247	585941	N	1963
RANDLE-PUTTEET	HOOD	TX70	221	586017	N	1974
RANDOLPH	GAINES	TX85	165	586127	O	1956
RANDOLPH	JACK	TX90	237	586127	OA	1985
RANDOLPH	SAN PATRICIO	TX40	409	586127	N	1975
RANDOLPH	ZAVALA	TX10	507	586127	ONA	1975
RANDOLPH SOUTH	ZAVALA	TX10	507	004264	OA	1983
RANDOLPH WEST	ZAVALA	TX10	507	005318	N	1983
RANDON	FORT BEND	TX30	157	586158	N	1954
RANDON EAST	FORT BEND	TX30	157	000143	ONA	1980
RAND-PAULSON	HOCKLEY	TX85	219	015554	O	1995
RANDY	ARCHER	TX90	009	586189	O	1956
RANDY PICKETT	GOLIAD	TX20	175	013049	N	1988
RANGER	EASTLAND	TX70	133	586313	OA	1959
RANGER	STEPHENS	TX70	429	586313	OA	1959
RANGER NW	EASTLAND	TX70	133	001918	OA	1980
RANGER NW	STEPHENS	TX70	429	001918	OA	1980
RANGER SOUTH	EASTLAND	TX70	133	006689	OA	1984
RANGER WEST	EASTLAND	TX70	133	586468	N	1949
RANGER-EASTLAND	EASTLAND	TX70	133	586375	N	1952
RANKIN	HARRIS	TX30	201	586592	ONA	1946
RANKIN EAST	HARRIS	TX30	201	586623	ONA	1968
RANKIN SE	HARRIS	TX30	201	586700	O	1980
RANKIN SOUTH	HARRIS	TX30	201	586716	N	1953
RANKIN-PITCOCK	YOUNG	TX90	503	586654	O	1952
RANKIN-SCOTT	YOUNG	TX90	503	586685	O	1956
RANSOM ISLAND	NUECES	TX40	355	586778	ONA	1953
RANURA	KENEDY	TX40	261	016555	N	2000
RAPE	TOM GREEN	TX75	451	586871	O	1952
RAPPS	HARDEMAN	TX90	197	001919	OA	1981
RAPTURE	WEBB	TX40	479	586995	N	1983
RASAU	KARNES	TX20	255	011235	OA	1987
RASBERRY	FOARD	TX90	155	587057	OA	1955
RASBERRY NE	FOARD	TX90	155	008949	OA	1985
RASHAP	TERRELL	TX75	443	587062	N	1977
RASMUSSEN	ARCHER	TX90	009	587088	O	1949
RASOR	ROBERTS	TX95	393	587102	OA	1978
RATCLIFF	CLAY	TX90	077	587119	OA	1979
RATEX EZRA	COLEMAN	TX70	083	013052	N	1988
RATH	DE WITT	TX20	123	587130	N	1977
RATLIFF	ECTOR	TX80	135	587181	OA	1954
RATLIFF CREEK	COLORADO	TX30	089	587212	N	1965
RATLIFF NORTH	ECTOR	TX80	135	012047	OA	1987
RAT'S NEST	ORANGE	TX30	361	005533	N	1998
RATTLESNAKE	MARTIN	TX80	317	587274	OA	1983
RATTLESNAKE CREEK	GARZA	TX85	169	014587	O	1993
RATTLESNAKE MOUND	BRAZORIA	TX30	039	587398	ONA	1970
RATTLESNAKE MOUND WEST	BRAZORIA	TX30	039	587409	N	1974
RATTLESNAKE MOUNTAIN	SHACKELFORD	TX70	417	587429	OA	1951
RATTLESNAKE POINT	ARANSAS	TX40	007	587491	ON	1968
RAUDIO	ERATH	TX70	143	001920	N	1980
RAUGHTON	HASKELL	TX70	207	010607	O	1985
RAUN	WHARTON	TX30	481	015706	N	1996
RAVEN CREEK	FISHER	TX70	151	587708	OA	1954
RAVEN CREEK	JONES	TX70	253	587708	OA	1954
RAVEN CREEK NORTH	FISHER	TX70	151	001921	OA	1981
RAVEN FOREST	MONTGOMERY	TX30	339	003113	N	1982
RAVITO	ANDREWS	TX80	003	011561	OA	1987
RAWLINGS	COKE	TX75	081	587956	OA	1952
RAWLINGS NORTH	COKE	TX75	081	000774	N	1980
RAWLINS	ANDERSON	TX60	001	002961	O	1998
RAWLS	EASTLAND	TX70	133	001922	OA	1980
RAWLS	HOOD	TX70	221	001922	OA	1980
RAY	BEE	TX20	025	588018	OA	1935
RAY	COKE	TX75	081	588018	OA	1980

Field Name	County Name	State Sub	Co Code	Field Code	Field Type	Disc Year
RAY	FISHER	TX70	151	588018	OA	1983
RAY	NOLAN	TX70	353	588018	OA	1980
RAY ALBAUGH	MITCHELL	TX80	335	588049	OA	1966
RAY B	NOLAN	TX70	353	004496	O	1983
RAY JONES	ARCHER	TX90	009	588111	OA	1958
RAY PASTURE	JONES	TX70	253	003506	O	1998
RAY POINT	LIVE OAK	TX20	297	588157	ONA	1973
RAY POINT NORTH	LIVE OAK	TX20	297	588162	ONA	1977
RAY POINT SW	LIVE OAK	TX20	297	588167	ONA	1975
RAY POINT WEST	LIVE OAK	TX20	297	008289	N	1981
RAY RICHEY	EASTLAND	TX70	133	012048	OA	1985
RAYBURN LAKE	ANGELINA	TX60	005	001923	N	1981
RAYCO	COLEMAN	TX70	083	006932	N	1984
RAYCUT	TAYLOR	TX70	441	588266	O	1954
RAY-DAVIS	YOUNG	TX90	503	588080	O	1956
RAYMONDVILLE	KENEDY	TX40	261	588421	ONA	1945
RAYMONDVILLE	WILLACY	TX40	489	588421	ONA	1945
RAYMONDVILLE SOUTH	WILLACY	TX40	489	588452	ON	1966
RAYNEL	CALLAHAN	TX70	059	004041	OA	1982
RAY-WILCOX	BEE	TX20	025	588235	N	1943
RAYWOOD	LIBERTY	TX30	291	588731	ONA	1954
RAYWOOD NORTH	LIBERTY	TX30	291	009476	N	1984
RAYWOOD SE	LIBERTY	TX30	291	588762	O	1957
RAYWOOD SOUTH	LIBERTY	TX30	291	588764	ONA	1985
RAYWOOD WEST	LIBERTY	TX30	291	588766	N	1975
R-B	POLK	TX30	373	581707	N	1974
RCMSU 2	WILBARGER	TX90	487	588882		1970
RDC	CALLAHAN	TX70	059	011563	OA	1984
REA	YOAKUM	TX85	501	589003	OA	1964
READ	YOAKUM	TX85	501	589034	OA	1967
READ RANCH	CROCKETT	TX75	105	015499	N	1995
REAGAN	PALO PINTO	TX70	363	589127	N	1979
REAGAN	REAGAN	TX75	383	589127	N	1981
REAGAN RANCH	ROBERTSON	TX50	395	009316	N	1985
REALITOS EAST	DUVAL	TX40	131	589220	ONA	1949
REALITOS SOUTH	DUVAL	TX40	131	589245	ONA	1980
REALITOS SW	DUVAL	TX40	131	589251	O	1963
REAMES	SHACKELFORD	TX70	417	009637	OA	1983
REAMES WEST	HASKELL	TX70	207	005319	OA	1983
REASOR	BEXAR	TX10	029	589375	OA	1956
REASOR	WILSON	TX10	493	589375	OA	1956
REAST	GRAYSON	TX90	181	589406	OA	1955
REAUGH	STEPHENS	TX70	429	012836	ON	1988
REAVES	REEVES	TX80	389	589437	O	1958
REAVES NORTH	REEVES	TX80	389	589444	ONA	1978
REB	EASTLAND	TX70	133	006691	OA	1984
REBA	JACK	TX90	237	589468	ONA	1958
REBA JO	COLEMAN	TX70	083	589499	O	1972
REBECCA	EASTLAND	TX70	133	001925	OA	1981
REBECCA	SCHLEICHER	TX75	413	001925	ONA	1985
REBECCA MILLER	RUNNELS	TX75	399	589561	N	1969
REBEL	JEFFERSON	TX30	245	009477	N	1984
RECKLAW	WILSON	TX10	493	589669	O	1948
RECTOR	PALO PINTO	TX70	363	589778	ONA	1976
RECTOR EAST	PALO PINTO	TX70	363	589809	N	1967
RED	BORDEN	TX85	033	589822	OA	1980
RED	PALO PINTO	TX70	363	589822	N	1982
RED APPALOOSA	CONCHO	TX75	095	007949	ONA	1981
RED ASP	HARDEMAN	TX90	197	008604	OA	1984
RED BANK CREEK	JASPER	TX30	241	589871	OA	1985
RED BLUFF	LOVING	TX80	301	590026	ONA	1953
RED BRANCH	TRINITY	TX30	455	590150	N	1965
RED BRANCH EAST	TRINITY	TX30	455	006692	N	1984
RED BUZZARD	SCHLEICHER	TX75	413	012615	N	1988
RED CANYON	STONEWALL	TX70	433	000776	OA	1982
RED CREEK	HASKELL	TX70	207	590274	N	1978
RED CREEK	TOM GREEN	TX75	451	590274	O	1974
RED DAWG	HARDEMAN	TX90	197	010608	OA	1985
RED DEER	ROBERTS	TX95	393	590305	ONA	1959
RED DEER CREEK	HEMPHILL	TX95	211	590308	ONA	1975
RED DEER CREEK	ROBERTS	TX95	393	590308	ONA	1975
RED DEER CREEK SOUTH	HEMPHILL	TX95	211	000328	N	1979
RED DEER NE	HEMPHILL	TX95	211	590313	ON	1978
RED DEER NE	ROBERTS	TX95	393	590313	ON	1978
RED DRAW	HOWARD	TX80	227	001926	OA	1980
RED FISH BAY	NUECES	TX40	355	590398	ONA	1951
RED FISH BAY NE	NUECES	TX40	355	590460	N	1959
RED FISH BAY NORTH	NUECES	TX40	355	590491	ONA	1970
RED FISH BAY SOUTH	NUECES	TX40	355	590502	OA	1984
RED FISH BAY-MUSTANG IS	NUECES	TX40	355	590429	N	1949
RED FISH REEF	CHAMBERS	TX30	071	590522	ONA	1940
RED FISH REEF	GALVESTON	TX30	167	590522	ONA	1967
RED FISH REEF EAST	CHAMBERS	TX30	071	590553	O	1945
RED FISH REEF NORTH	CHAMBERS	TX30	071	590584	ONA	1953
RED FISH REEF NW	CHAMBERS	TX30	071	590590	OA	1972
RED FISH REEF SOUTH	CHAMBERS	TX30	071	590615	OA	1944
RED FISH REEF SOUTH	GALVESTON	TX30	167	590615	OA	1944
RED FISH REEF SW	CHAMBERS	TX30	071	590646	ONA	1957
RED FISH REEF WEST	CHAMBERS	TX30	071	590677	O	1964
RED FLAT	RUNNELS	TX75	399	590708	OA	1957
RED FLAT EAST	RUNNELS	TX75	399	590739	O	1964
RED FLAT NE	RUNNELS	TX75	399	590770	OA	1964
RED FORK	BORDEN	TX85	033	590801	O	1953
RED HAWK	DAWSON	TX85	115	014855	O	1993
RED HILL	DICKENS	TX85	125	590894	OA	1988
RED HORSE	CALLAHAN	TX70	059	591018	ONA	1951
RED HORSE NW	CALLAHAN	TX70	059	591049	O	1953
RED HOUSE	REAGAN	TX75	383	591080	OA	1983
RED HOUSE EAST	REAGAN	TX75	383	008605	OA	1984
RED LAKE	FREESTONE	TX50	161	591111	ONA	1974
RED LAKE	HOWARD	TX80	227	591111	OA	1981
RED LAKE EAST	FREESTONE	TX50	161	591142	N	1993
RED LAKE NORTH	FREESTONE	TX50	161	591173	N	1995
RED LAND	ANGELINA	TX60	005	591235	O	1939
RED LAND NE	ANGELINA	TX60	005	004042	N	1982
RED LAND NORTH	ANGELINA	TX60	005	001927	N	1980
RED LINE	ORANGE	TX30	361	591266	ONA	1983
RED LOFLIN	GARZA	TX85	169	591390	OA	1958
RED LOFLIN NORTH	GARZA	TX85	169	591421	OA	1959
RED MOON	PANOLA	TX60	365	016582	N	2000
RED MUD	KENT	TX85	263	591638	OA	1970
RED MUD CREEK	BORDEN	TX85	033	006163	OA	1983
RED MUD HILL	RUSK	TX60	401	013513	N	1989
RED OAK	LEON	TX50	289	591669	ONA	1963
RED OAK SE	LEON	TX50	289	001928	N	1967
RED OAK SOUTH	LEON	TX50	289	591708	OA	1977
RED RIVER	HARDEMAN	TX90	197	591731	OA	1976
RED RIVER VALLEY	WILBARGER	TX90	487	009905	OA	1985
RED SPRINGS	SMITH	TX60	423	592010	ONA	1949
RED SPRINGS WEST	SMITH	TX60	423	006693	OA	1984
RED TOP	YOUNG	TX90	503	001929	ONA	1987
REDBIRD	HARDEMAN	TX90	197	592258	OA	1976
REDDIN	JONES	TX70	253	592382	ONA	1952
REDDIN	TAYLOR	TX70	441	592382	ONA	1952
REDDIN UNIT	JONES	TX70	253	592444	O	1942
REDDIN UNIT	TAYLOR	TX70	441	592444	OA	1942
REDDIN-FRAZIER	TAYLOR	TX70	441	592413	O	1942
REDDING	WHEELER	TX95	483	592475	N	1982
REDD-WILLINGHAM	ANGELINA	TX60	005	004781	N	1983
REDEMPTION	CROCKETT	TX75	105	016372	N	1997
REDFORD	FISHER	TX70	151	592568	O	1949
REDING	WILSON	TX10	493	592599	OA	1964
REDMAN	COOKE	TX90	097	592754	OA	1953
REDMOND	FAYETTE	TX30	149	013283	N	1989
REDMOND CREEK	LIBERTY	TX30	291	013920	N	1990
REDROCK	BASTROP	TX10	021	009906	O	1939
REDROCK WEST	BASTROP	TX10	021	009907	O	1966
RED-TEX	COLEMAN	TX70	083	006980	OA	1984
RED-TEX	STEPHENS	TX70	429	006980	N	1989
REDWATER	BOWIE	TX60	037	012261	OA	1988
REDWINE	RUSK	TX60	401	592847	ONA	1954
REE	THROCKMORTON	TX70	447	015975	O	
REED	FREESTONE	TX50	161	593095	N	1945
REED	KNOX	TX90	275	593095	OA	1957
REED CREEK	JACKSON	TX20	239	593199	N	1975
REED NORTH	FREESTONE	TX50	161	593281	N	1977
REED NW	FREESTONE	TX50	161	593312	N	1982
REED SOUTH	FREESTONE	TX50	161	593343	N	1984
REED WEST	FREESTONE	TX50	161	593374	N	1969
REED-BOLES	STEPHENS	TX70	429	593126	OA	1966
REEDER	DUVAL	TX40	131	593405	N	1985
REED-STERLING	STERLING	TX80	431	593352	O	1972
REEF EXPLORATION	MARTIN	TX80	317	014480	O	1992
REEVES	COLEMAN	TX70	083	593808	ONA	1986
REEVES	RUNNELS	TX75	399	593808	ON	1986
REEVES	TERRY	TX85	445	593808	OA	1957
REEVES	YOAKUM	TX85	501	593808	OA	1957
REEVES	YOUNG	TX90	503	593808	ON	1953
REEVES-BLOCK 4	REEVES	TX80	389	593839	OA	1966
REFOIL	CROCKETT	TX75	105	593870	ONA	1957
REFOIL EAST	CROCKETT	TX75	105	593901	OA	1963
REFUGIO EAST	REFUGIO	TX20	391	594025	OA	1949
REFUGIO HEARD	REFUGIO	TX20	391	594087	ONA	1941
REFUGIO HYNES	REFUGIO	TX20	391	594149	N	1951
REFUGIO NEW	REFUGIO	TX20	391	594180	ONA	1931
REFUGIO NORTH	REFUGIO	TX20	391	594211	ONA	1941
REFUGIO OLD	REFUGIO	TX20	391	594242	ONA	1928
REFUGIO SOUTH	REFUGIO	TX20	391	001933	N	1980
REFUGIO WEST	REFUGIO	TX20	391	594118	N	1986
REFUGIO-FOX	REFUGIO	TX20	391	594056	ONA	1928
REGAL	SCHLEICHER	TX75	413	000778	OA	1979
REGAL	STEPHENS	TX70	429	000778	ONA	1984
REGAL SOUTH	SCHLEICHER	TX75	413	013921	OA	1990
REGALO-DIVINO	NOLAN	TX70	353	015525	O	1996
REGAN	PARKER	TX70	367	013054	N	1989
REGAN-EDWARDS	WARD	TX80	475	594273	OA	1955
REGINA	SHACKELFORD	TX70	417	594319	OA	1976
REHM	HARTLEY	TX95	205	594366	O	1954
REHM NORTH	HARTLEY	TX95	205	015711	O	1996
REICH	EASTLAND	TX70	133	594397	OA	1984
REICHERT	GOLIAD	TX20	175	594552	N	1986
REID	JONES	TX70	253	594583	OA	1940
REID-ELLIOTT	TAYLOR	TX70	441	594614	O	1956
REIDENBACH	TAYLOR	TX70	441	594800	OA	1948
REID-MCLENNAN	CALLAHAN	TX70	059	001934	OA	1981
REID-MCLENNAN	STEPHENS	TX70	429	001934	OA	1981
REIFFERT	DE WITT	TX20	123	594905	N	1972
REILLY	STARR	TX40	427	594955	ON	1979
REILLY RANCH	PALO PINTO	TX70	363	594969	N	1978
REILLY SPRINGS	HOPKINS	TX50	223	594985	ONA	1961
REILLY SPRINGS SW	HOPKINS	TX50	223	594986	O	1973
REINECKE	BORDEN	TX85	033	595110	OA	1950
REINECKE EAST	BORDEN	TX85	033	595141	OA	1950
REINECKE SE	BORDEN	TX85	033	015329	O	1995
REINECKE SOUTH	BORDEN	TX85	033	595153	OA	1973
REISER	WEBB	TX40	479	595203	N	1909
REISER EAST	WEBB	TX40	479	595207	N	1978
REITER	FREESTONE	TX50	161	595234	OA	1952
REITER	LIMESTONE	TX50	293	595234	OA	1952
REITER	NAVARRO	TX50	349	595234	OA	1952
REITER NORTH	NAVARRO	TX50	349	595265	OA	1954
REITZ	WHARTON	TX30	481	595296	N	1949
REJELETTA SOUTH	DUVAL	TX40	131	006695	N	1983
REKA	NAVARRO	TX50	349	595327	ONA	1953
REKLAW	CHEROKEE	TX60	073	595358	N	1955
REKLAW EAST	CHEROKEE	TX60	073	000780	N	1980
RELAY	HOWARD	TX80	227	595374	OA	1976
RELIANCE	GLASSCOCK	TX80	173	015156	O	1994
RELLENO	DE WITT	TX20	123	013514	N	1989
REMBERT	MONTGOMERY	TX30	339	012262	N	1985
REMCO	STARR	TX40	427	595451	ONA	1956
REMCO WEST	STARR	TX40	427	595482	N	1971
REN	JONES	TX70	253	002226	N	1982
RENATE	ZAVALA	TX10	507	595715	ONA	1982
RENAUD & TUNSTILL	PECOS	TX80	371	595730	O	1960
RENAUD & TUNSTILL	WINKLER	TX80	495	595730	O	1960
RENDERBROOK CREEK	STERLING	TX80	431	014383	OA	1991
RENDHAM	BAYLOR	TX90	023	595761	OA	1940
RENDHAM NORTH	BAYLOR	TX90	023	595792	O	1957
RENDHAM NW	BAYLOR	TX90	023	595823	O	1958
RENDHAM WEST	BAYLOR	TX90	023	001935	OA	1981
RENE MARTINEZ	DUVAL	TX40	131	009317	OA	1985
RENEAU	THROCKMORTON	TX70	447	595885	O	1955
RENEE	HARRIS	TX30	201	595916	N	1971
RENEGADE	SHACKELFORD	TX70	417	595947	OA	1984
RENGER	LAVACA	TX20	285	596164	N	1969

Field Name	County Name	State Sub	Co Code	Field Code	Field Type	Disc Year
RENO	ARCHER	TX90	009	596257	OA	1948
RENO	PARKER	TX70	367	596257	ONA	1980
RENO EAST	ARCHER	TX90	009	596319	OA	1949
RENO-BAPTIST	ARCHER	TX90	009	596288	O	1949
RENO-JEAN	YOUNG	TX90	503	596350	O	1951
RENO-PETERSON	ARCHER	TX90	009	596381	O	1950
RENSHAW	ATASCOSA	TX10	013	596412	OA	1959
RENTFRO	LIVE OAK	TX20	297	596443	O	1968
RENTIE	SHERMAN	TX95	421	014051	ON	1991
RENZ	COLORADO	TX30	089	596455	N	1975
REO	BORDEN	TX85	033	007175	OA	1980
REPRIEVE	HARDEMAN	TX90	197	003114	OA	1982
RESACA CREEK	JIM WELLS	TX40	249	005322	N	1983
RETAMA WEST	WEBB	TX40	479	008293	OA	1982
RETAMIA	WEBB	TX40	479	596660	ONA	1960
RETAMIA SOUTH	WEBB	TX40	479	596691	O	1965
RETREAT	GRIMES	TX30	185	596722	O	1951
REUTER	FAYETTE	TX30	149	006866	N	1984
REUTINGER	KING	TX85	269	596908	OA	1960
REVELATION	ARCHER	TX90	009	597001	OA	1975
REVEN	JACKSON	TX20	239	015023	N	1994
REVILO	SCURRY	TX85	415	597032	OA	1955
REX	EASTLAND	TX70	133	597063	O	1982
REY-BIF	COOKE	TX90	097	013922	O	1990
REYES	DUVAL	TX40	131	008294	N	1982
REYMET	SAN PATRICIO	TX40	409	597249	ONA	1988
REYNA	STARR	TX40	427	597280	OA	1955
REYNARD	HOUSTON	TX60	225	008295	N	1981
REYNOLDS	JIM HOGG	TX40	247	597342	N	1981
REYNOLDS	JIM WELLS	TX40	249	597342	ONA	1939
REYNOLDS	WHARTON	TX30	481	597342	N	1980
REYNOLDS CREEK	ROBERTS	TX95	393	007950	N	1981
REYNOLDS NORTH	JIM WELLS	TX40	249	597373	ONA	1953
REYNOLDS P	STEPHENS	TX70	429	007951	N	1982
REYNOLDS RANCH	JIM WELLS	TX40	249	597404	N	1957
REYNOLDS RANCH NE	JIM WELLS	TX40	249	597410	N	1979
REYNOLDS WEST	JIM WELLS	TX40	249	597466	ON	1959
REZNIK	MONTAGUE	TX90	337	597497	O	1952
RFC	ROBERTS	TX95	393	004499	N	1983
RFS	MENARD	TX75	327	008795	O	1985
RG	BROWN	TX70	049	597510	OA	1977
RGS	DAWSON	TX85	115	003115	OA	1982
RHEA JUNCTION	CLAY	TX90	077	010844	O	1986
RHEINLANDER	CALDWELL	TX10	055	004043	OA	1982
RHINEHART	COLORADO	TX30	089	597659	N	1975
RHINELAND EAST	KNOX	TX90	275	013055	O	1988
RHINO	HOWARD	TX80	227	016038	O	1994
RHODA ANN BRACKEN	ANDERSON	TX60	001	010609	OA	1985
RHODA WALKER	WARD	TX80	475	597668	ONA	1967
RHODE	MCMULLEN	TX10	311	597699	N	1936
RHODE RANCH	MCMULLEN	TX10	311	597730	N	1952
RHODE RANCH EAST	MCMULLEN	TX10	311	597761	N	1950
RHODE RANCH NORTH	MCMULLEN	TX10	311	013515	N	1989
RHODE RANCH SOUTH	MCMULLEN	TX10	311	597792	ONA	1982
RHODE RANCH SW	MCMULLEN	TX10	311	011237	ONA	1991
RHODE RANCH WEST	MCMULLEN	TX10	311	006507	N	1984
RHODES	COCHRAN	TX85	079	597885	O	1940
RHODES	PALO PINTO	TX70	363	597885	N	1978
RHOMAC	LIVE OAK	TX20	297	598164	ONA	1967
RHOMBOCHASM	COTTLE	TX85	101	015024	N	1994
RHOME	WISE	TX90	497	598195	N	1950
RHONDA	ERATH	TX70	143	001937	N	1979
RHONDA	PALO PINTO	TX70	363	001937	N	1979
RHONE RANCH	COLEMAN	TX70	083	004044	N	1983
RHOTON	FISHER	TX70	151	598226	OA	1965
RIALTO	ANDREWS	TX80	003	016495	O	2000
RIATA	PRESIDIO	TX80	377	007838	O	1997
RICABY	STARR	TX40	427	598288	ONA	1937
RICABY NORTH	STARR	TX40	427	598319	OA	1956
RICABY SOUTH	STARR	TX40	427	598350	N	1963
RICAPPY	CHEROKEE	TX60	073	598381	N	1962
RICARDO	KLEBERG	TX40	273	598412	ONA	1945
RICARDO EAST	KLEBERG	TX40	273	002228	ONA	1984
RICARDO NE	KLEBERG	TX40	273	598439	ONA	1975
RICARDO NORTH	KLEBERG	TX40	273	598443	ONA	1947
RICARDO SOUTH	KLEBERG	TX40	273	598457	ONA	1972
RICARDO WEST	KLEBERG	TX40	273	598474	N	1971
RICE	HASKELL	TX70	207	598505	O	1979
RICE	JACK	TX90	237	598505	OA	1981
RICE	MATAGORDA	TX30	321	598505	OA	1980
RICE	YOUNG	TX90	503	598505	OA	1981
RICE BROS	FISHER	TX70	151	598526	OA	1975
RICERONI	JACKSON	TX20	239	015025	N	1994
RICH	RUNNELS	TX75	399	598815	N	1977
RICH	YOUNG	TX90	503	598815	O	1954
RICH HURT	DUVAL	TX40	131	004603	N	1998
RICH RANCH	LIBERTY	TX30	291	598908	ONA	1960
RICH RANCH NORTH	LIBERTY	TX30	291	007321	ONA	1982
RICHARD	ZAVALA	TX10	507	008610	N	1984
RICHARD ADCOCK	GOLIAD	TX20	175	599063	ONA	1961
RICHARD ADCOCK	VICTORIA	TX20	469	599063	ONA	1961
RICHARD D. RAUGHTON	CALLAHAN	TX70	059	015976	O	
RICHARD KING	NUECES	TX40	355	599094	ONA	1937
RICHARD KING EAST	NUECES	TX40	355	599125	N	1967
RICHARD KING NORTH	NUECES	TX40	355	599156	ON	1954
RICHARD KYLE	STEPHENS	TX70	429	599187	O	1958
RICHARDS	PECOS	TX80	371	599218	O	1929
RICHARDS	THROCKMORTON	TX70	447	599218	ONA	1980
RICHARDS RANCH	JACK	TX90	237	599249	N	1979
RICHARDS RANCH	THROCKMORTON	TX70	447	599249	ONA	1952
RICHARDSON	DUVAL	TX40	131	599311	ONA	1944
RICHARDSON	EASTLAND	TX70	133	599311	OA	1982
RICHARDSON	OCHILTREE	TX95	357	599311	OA	1980
RICHARDSON	PALO PINTO	TX70	363	599311	N	1982
RICHARDSON	YOAKUM	TX85	501	599311	O	1984
RICHARDSON-MUELLER	MONTAGUE	TX90	337	599373	OA	1943
RICHEY	EASTLAND	TX70	133	599466	ONA	1985
RICHIE	GOLIAD	TX20	175	599621	N	1983
RICHLAND	NAVARRO	TX50	349	599683	OA	1924
RICHLAND CREEK	NAVARRO	TX50	349	599807	N	1985
RICHLAND EAST	NAVARRO	TX50	349	599838	O	1965
RICHLAND SOUTH	NAVARRO	TX50	349	599962	OA	1965
RICHMOND	BROWN	TX70	049	600055	N	1984
RICHMOND NORTH	FORT BEND	TX30	157	600086	O	1950
RICHMOND RANCH	FORT BEND	TX30	157	011238	N	1986
RICHTER	JIM WELLS	TX40	249	600135	OA	1977
RIC-JOHN	GOLIAD	TX20	175	598257	N	1962
RICK	BAYLOR	TX90	023	600210	O	1990
RICKELS	STEPHENS	TX70	429	600334	ONA	1953
RICKELS NORTH	STEPHENS	TX70	429	600365	ONA	1955
RICKELS SOUTH	STEPHENS	TX70	429	600396	O	1957
RICKJOHN	GOLIAD	TX20	175	011844	N	1987
RICKS	LIPSCOMB	TX95	295	000329	ONA	1980
RICKS	OCHILTREE	TX95	357	000329	ONA	1980
RICO	HIDALGO	TX40	215	600427	ONA	1958
RIDDLE	BASTROP	TX10	021	600458	OA	1938
RIDDLE	JONES	TX70	253	600458	OA	1953
RIDDLER	STONEWALL	TX70	433	015526	O	1996
RIDE	SCURRY	TX85	415	600489	OA	1955
RIDE SOUTH	SCURRY	TX85	415	600520	OA	1971
RIDE SW	SCURRY	TX85	415	600525	OA	1977
RIDER	JACK	TX90	237	600582	ON	1982
RIDGE	CROSBY	TX85	107	600613	OA	1957
RIDGE SOUTH	CROSBY	TX85	107	600675	OA	1959
RIDGWAY	CULBERSON	TX80	109	600861	O	1958
RIDINGS	CLAY	TX90	077	600892	OA	1953
RIEBE	PALO PINTO	TX70	363	007952	ONA	1982
RIECK	SUTTON	TX75	435	600923	O	1948
RIECK RANCH	SUTTON	TX75	435	009479	N	1984
RIEDEL	DE WITT	TX20	123	600938	N	1993
RIFE	PALO PINTO	TX70	363	600985	ONA	1968
RIG DOG	HARDEMAN	TX90	197	001941	OA	1978
RIGGAN	WILLACY	TX40	489	601264	ONA	1965
RIGGLE-WENDTLAND	BEE	TX20	025	001942	N	1980
RIGGS	GOLIAD	TX20	175	601295	ON	1952
RIGGS	JACK	TX90	237	601295	ONA	1950
RIGGS NORTH	JACK	TX90	237	601326	N	1944
RIGGS NW	JACK	TX90	237	601357	O	1960
RIGHT CHOICE	HARDEMAN	TX90	197	006868	OA	1984
RIGHT FIELD RED	SHERMAN	TX95	421	016373	O	1996
RILEY	GAINES	TX85	165	601450	OA	1947
RILEY	HEMPHILL	TX95	211	601450	OA	1967
RILEY EAST	HEMPHILL	TX95	211	000168	N	1982
RILEY NORTH	GAINES	TX85	165	601481	ONA	1947
RIMFIRE	PECOS	TX80	371	013734	OA	1990
RINCON	STARR	TX40	427	601698	ONA	1938
RINCON EAST	STARR	TX40	427	601729	ONA	1969
RINCON NORTH	STARR	TX40	427	601760	ONA	1940
RINCON NW	STARR	TX40	427	601791	N	1961
RINCON SE	STARR	TX40	427	001943	OA	1981
RINCON SOUTH	STARR	TX40	427	601822	ON	1949
RINCON SW	STARR	TX40	427	601853	N	1966
RINCON WEST	STARR	TX40	427	601884	ONA	1956
RINEHART	BEXAR	TX10	029	601915	OA	1956
RINEHART	COLORADO	TX30	089	601915	N	1976
RINEY	TAYLOR	TX70	441	601977	O	1949
RINGGOLD	CLAY	TX90	077	602070	OA	1940
RINGGOLD	MONTAGUE	TX90	337	602070	OA	1940
RINGGOLD EAST	MONTAGUE	TX90	337	602101	OA	1952
RINGGOLD SOUTH	MONTAGUE	TX90	337	001944	OA	1981
RINGO	PALO PINTO	TX70	363	602163	ONA	1983
RIO	HARDEMAN	TX90	197	602473	O	1991
RIO BRAVO	PECOS	TX80	371	602504	OA	1958
RIO BRAVO	WEBB	TX40	479	602504	N	1985
RIO BRAZOS	GARZA	TX85	169	602519	OA	1977
RIO CABALLOS	PECOS	TX80	371	014589	N	1992
RIO CONCHO	TOM GREEN	TX75	451	602535	OA	1965
RIO FRIO	HIDALGO	TX40	215	013851	N	1999
RIO GRANDE CITY	STARR	TX40	427	602566	ON	1932
RIO GRANDE CITY WEST	STARR	TX40	427	602573	N	1976
RIO LOCO	WHARTON	TX30	481	012617	N	1988
RIO SALADO	KENT	TX85	263	006619	OA	1984
RIO-SHEERIN	SAN PATRICIO	TX40	409	602597	N	1966
RIO-SHEERIN	STARR	TX40	427	602597	N	1966
RIPPLINGER	REEVES	TX80	389	602855	ON	1986
RISCH	JACK	TX90	237	602876	ONA	1949
RISCH EAST	JACK	TX90	237	602907	OA	1953
RISCH EAST	WISE	TX90	497	602907	OA	1953
RISCH SE	JACK	TX90	237	602938	OA	1954
RISCH SE	WISE	TX90	497	602938	OA	1954
RISCHERS STORE	FREESTONE	TX50	161	602969	ONA	1967
RISCHERS STORE NORTH	FREESTONE	TX50	161	603000	ON	1970
RISCHERS STORE SOUTH	FREESTONE	TX50	161	603031	N	1970
RISCHERS STORE WEST	FREESTONE	TX50	161	010612	N	1985
RISHER	MONTGOMERY	TX30	339	603062	ONA	1952
RISING STAR	EASTLAND	TX70	133	603093	O	1952
RISTER	EASTLAND	TX70	133	001947	N	1981
RITA	KENEDY	TX40	261	603155	ONA	1949
RITA NE	KENEDY	TX40	261	603166	ONA	1980
RITA NW	KENEDY	TX40	261	006164	N	1983
RITA RANCH	OCHILTREE	TX95	357	008734	N	1984
RITA RANCH	ROBERTS	TX95	393	008734	N	1984
RITA SE	KENEDY	TX40	261	603186	N	1964
RITA WEST	KENEDY	TX40	261	603217	N	1963
RITALL	YOUNG	TX90	503	603248	OA	1954
RITCHIE	JACK	TX90	237	603403	N	1983
RITCHIE	MONTAGUE	TX90	337	603403	ONA	1952
RITCHIE	SAN PATRICIO	TX40	409	603403	ONA	1952
RITCHIE NORTH	MONTAGUE	TX90	337	603434	O	1953
RIVA RIDGE	LA SALLE	TX10	283	013924	N	1990
RIVER	GOLIAD	TX20	175	603651	ON	1955
RIVER BEND	YOUNG	TX90	503	603744	ONA	1958
RIVER BEND	ZAVALA	TX10	507	603744	N	1961
RIVER OAK	MCCULLOUGH	TX75	307	003573	N	1999
RIVER RUN	LA SALLE	TX10	283	014164	N	1991
RIVERBED	ZAVALA	TX10	507	008612	N	1984
RIVERDALE	GOLIAD	TX20	175	603868	ONA	1954
RIVERDALE EAST	GOLIAD	TX20	175	001949	N	1980
RIVERDALE NORTH	GOLIAD	TX20	175	603899	ON	1967
RIVERS	RUNNELS	TX75	399	603961	OA	1967
RIVERS EDGE	STEPHENS	TX70	429	012618	OA	1988
RIVERSIDE	NUECES	TX40	355	603992	ONA	1930
RIVERSIDE	SAN PATRICIO	TX40	409	603992	ONA	1930
RIVERSIDE EAST	NUECES	TX40	355	604023	ONA	1947

Field Name	County Name	State Sub	Co Code	Field Code	Field Type	Disc Year
RIVERSIDE EAST	SAN PATRICIO	TX40	409	604023	ONA	1947
RIVERSIDE NE	SAN PATRICIO	TX40	409	604054	ON	1988
RIVERSIDE SOUTH	NUECES	TX40	355	604085	ONA	1956
RIVERSIDE WEST	NUECES	TX40	355	604116	O	1963
RIVERVIEW	ANGELINA	TX60	005	604302	N	1997
RIVES	IRION	TX75	235	014384	OA	1992
RIVES	TOM GREEN	TX75	451	014384	OA	1992
RIVIERA	KLEBERG	TX40	273	604395	N	1945
RIVIERA BEACH	KLEBERG	TX40	273	604426	ON	1957
RIVIERA BEACH NORTH	KLEBERG	TX40	273	604457	ONA	1970
RK	MARTIN	TX80	317	581990	OA	1975
RK COMANCHE	TERRY	TX85	445	001951	OA	1981
RKP ROBYN	SCURRY	TX85	415	004267	OA	1983
RM	CRANE	TX80	103	003738	OA	1998
RMB	STONEWALL	TX70	433	006165	OA	1983
ROACH	REAGAN	TX75	383	604838	N	1964
ROADRUNNER	JIM HOGG	TX40	247	004788	N	1983
ROADRUNNER PATH	SCURRY	TX85	415	008072	O	1997
ROADSIDE	OCHILTREE	TX95	357	002641	ONA	1986
ROANE	ANGELINA	TX60	005	604962	OA	1963
ROANOKE	DENTON	TX90	121	604993	N	1982
ROARING SPRINGS	MOTLEY	TX85	345	605086	OA	1957
ROARING SPRINGS NORTH	MOTLEY	TX85	345	605117	OA	1970
ROARING SPRINGS WEST	MOTLEY	TX85	345	605148	OA	1958
ROARK	SHACKELFORD	TX70	417	605179	OA	1955
ROARK	YOUNG	TX90	503	605179	N	1932
ROARK NAIL	SHACKELFORD	TX70	417	605210	OA	1942
ROB	STARR	TX40	427	605241	ON	1964
ROB D	WEBB	TX40	479	605272	N	1969
ROB WELDER	VICTORIA	TX20	469	605303	N	1953
ROB WELDER SW	VICTORIA	TX20	469	001212	N	1981
ROBB	JACK	TX90	237	605427	OA	1981
ROBB	SHACKELFORD	TX70	417	605427	OA	1968
ROBBIE DAVIS	STEPHENS	TX70	429	015732	ON	1996
ROBBINS	NOLAN	TX70	353	605551	OA	1981
ROBBINS	SHACKELFORD	TX70	417	605551	O	1950
ROBBINS -A-	NOLAN	TX70	353	009638	OA	1981
ROB-DEN	YOUNG	TX90	503	001213	N	1979
ROBERDEAU	CRANE	TX80	103	605613	ONA	1962
ROBERDEAU EAST	CRANE	TX80	103	605644	ON	1969
ROBERDEAU NORTH	CRANE	TX80	103	605675	O	1965
ROBERDEAU SOUTH	CRANE	TX80	103	605706	ONA	1965
ROBERDEAU WEST	CRANE	TX80	103	605737	ONA	1964
ROBERSON	PARKER	TX70	367	008613	N	1984
ROBERT	JONES	TX70	253	605762	O	1975
ROBERT	NOLAN	TX70	353	605762	OA	1975
ROBERT BYRNE	YOUNG	TX90	503	003775	O	1998
ROBERT CAGE	MAVERICK	TX10	323	605766	OA	1976
ROBERT L SWANSON	FISHER	TX70	151	013159	OA	1988
ROBERT LEE	COKE	TX75	081	605768	O	1955
ROBERT LEE SOUTH	COKE	TX75	081	605799	O	1964
ROBERTA	GLASSCOCK	TX80	173	605830	OA	1968
ROBERTS	MONTAGUE	TX90	337	605861	O	1954
ROBERTS	SUTTON	TX75	435	605861	ONA	1977
ROBERTS SOUTH	SUTTON	TX75	435	007953	OA	1982
ROBERTSON	EASTLAND	TX70	133	606016	ONA	1985
ROBERTSON	GAINES	TX85	165	606016	OA	1942
ROBERTSON NORTH	GAINES	TX85	165	606140	OA	1956
ROBERTSON WEST	GAINES	TX85	165	606202	O	1967
ROBERTSON-GRIFFIN	COLEMAN	TX70	083	606047	OA	1953
ROBERTSON-GRIFFIN	TAYLOR	TX70	441	606047	OA	1953
ROBERTSON-GRIFFIN WEST	COLEMAN	TX70	083	013285	O	1989
ROBERTSON-GRISSOM	HASKELL	TX70	207	606078	OA	1963
ROBERTSON-REYNOLDS	JONES	TX70	253	606171	O	1952
ROBERTSON-ZEPHYR	LUBBOCK	TX85	303	007176	OA	1982
ROBILYN	EASTLAND	TX70	133	606233	O	1956
ROBIN	SHACKELFORD	TX70	417	606264	N	1974
ROBINSON	DUVAL	TX40	131	606326	ONA	1943
ROBINSON CREEK	HOOD	TX70	221	606357	N	1987
ROBINSON EAST	DUVAL	TX40	131	606450	ONA	1963
ROBINSON LAKE	CHAMBERS	TX30	071	606543	N	1952
ROBINSON NORTH	DUVAL	TX40	131	606574	N	1989
ROBINSON RANCH	JACKSON	TX20	239	606605	N	1990
ROBINSON SOUTH	DUVAL	TX40	131	606729	O	1958
ROBINSON-KEEN	JONES	TX70	253	606512	OA	1952
ROBL	PALO PINTO	TX70	363	009318	N	1985
ROBLAW	CRANE	TX80	103	606791	ONA	1975
ROBLIN	HOCKLEY	TX85	219	003751	O	1998
ROBSTOWN	NUECES	TX40	355	606822	ONA	1939
ROBSTOWN EAST	NUECES	TX40	355	606853	ONA	1953
ROBSTOWN NORTH	NUECES	TX40	355	606884	ONA	1954
ROBSTOWN NW	NUECES	TX40	355	606915	N	1957
ROBSTOWN SOUTH	HIDALGO	TX40	215	606946	N	1968
ROBSTOWN SOUTH	NUECES	TX40	355	606946	ON	1953
ROBSTOWN SW	NUECES	TX40	355	606977	ONA	1955
ROBSTOWN WEST	NUECES	TX40	355	607008	ONA	1958
ROBY	FISHER	TX70	151	607039	OA	1948
ROBY NORTH	FISHER	TX70	151	607163	O	1955
ROBY NW	FISHER	TX70	151	607194	N	1966
ROBY SW	FISHER	TX70	151	607225	O	1966
ROBY-BARNES	FISHER	TX70	151	607070	O	1956
ROBY-GOOLSBY	FISHER	TX70	151	607132	O	1956
ROBY-RAY	FISHER	TX70	151	607204	OA	1976
ROC	THROCKMORTON	TX70	447	607277	OA	1981
ROCHE	REFUGIO	TX20	391	607287	ONA	1947
ROCHE NE	REFUGIO	TX20	391	001214	OA	1981
ROCHE NORTH	REFUGIO	TX20	391	607318	N	1962
ROCHE RANCH	REFUGIO	TX20	391	009910	OA	1985
ROCHE WEST	REFUGIO	TX20	391	607349	ONA	1966
ROCHELLE	MAVERICK	TX10	323	607380	N	1975
ROCHELLE	ZAVALA	TX10	507	607380	N	1983
ROCHELLE WEST	ZAVALA	TX10	507	008735	N	1984
ROCHESTER	HASKELL	TX70	207	607411	O	1950
ROCHESTER EAST	HASKELL	TX70	207	004124	OA	1985
ROCHESTER NW	HASKELL	TX70	207	607442	OA	1958
ROCHESTER SOUTH	HASKELL	TX70	207	607473	OA	1951
ROCHESTER SW	HASKELL	TX70	207	607504	OA	1956
ROCK CASTLE	PALO PINTO	TX70	363	607640	N	1981
ROCK CREEK	JACK	TX90	237	607659	N	1953
ROCK CREEK	YOUNG	TX90	503	607659	ONA	1980
ROCK CREEK SOUTH	YOUNG	TX90	503	607682	N	1977
ROCK CROSSING	WILBARGER	TX90	487	607721	OA	1941
ROCK HILL	SHACKELFORD	TX70	417	607783	OA	1982
ROCK HOUSE	SHACKELFORD	TX70	417	607938	OA	1989
ROCK ISLAND	COLORADO	TX30	089	608000	N	1966
ROCK ISLAND NE	COLORADO	TX30	089	608031	N	1966
ROCK ISLAND NORTH	COLORADO	TX30	089	608062	N	1958
ROCK ISLAND NW	COLORADO	TX30	089	608093	N	1964
ROCK ISLAND SOUTH	COLORADO	TX30	089	608076	N	1976
ROCK ISLAND WEST	COLORADO	TX30	089	608124	ONA	1958
ROCK PEN	IRION	TX75	235	608205	OA	1976
ROCK PERM	IRION	TX75	235	007954	OA	1983
ROCK RIDGE	BEE	TX20	025	006596	N	1983
ROCKANHAMM	BORDEN	TX85	033	004268	OA	1983
ROCKDALE-MINERVA	MILAM	TX10	331	608440	N	1945
ROCKER -A-	GARZA	TX85	169	608465	OA	1950
ROCKER -A- NW	GARZA	TX85	169	608496	OA	1959
ROCKER -A- SE	GARZA	TX85	169	006597	OA	1984
ROCKER -A- SOUTH	GARZA	TX85	169	608527	OA	1952
ROCKER -A- SW	GARZA	TX85	169	608537	OA	1977
ROCKER B	IRION	TX75	235	608558	OA	1957
ROCKER B	REAGAN	TX75	383	608558	O	1957
ROCKER B EAST	IRION	TX75	235	608589	OA	1958
ROCKER B SOUTH	IRION	TX75	235	608620	O	1957
ROCKER B SOUTH	REAGAN	TX75	383	608620	O	1957
ROCKER B SW	REAGAN	TX75	383	608651	O	1962
ROCKET	YOUNG	TX90	503	608682	O	1953
ROCKETT	NUECES	TX40	355	608713	ONA	1955
ROCKLAND	ANGELINA	TX60	005	608837	O	1957
ROCKLAND	JASPER	TX30	241	608837	O	1928
ROCKPORT	ARANSAS	TX40	007	608868	ON	1980
ROCKPORT SOUTH	ARANSAS	TX40	007	608992	ON	1969
ROCKPORT WEST	ARANSAS	TX40	007	609023	ON	1954
ROCKSPRINGS WEST	EDWARDS	TX10	137	609068	N	1976
ROCKWELL	SHACKELFORD	TX70	417	609173	ONA	1977
ROCKWELL EAST	SHACKELFORD	TX70	417	007955	OA	1983
ROCKWELL SOUTH	SHACKELFORD	TX70	417	001217	N	1979
ROCKWOOD	COLEMAN	TX70	083	609193	N	1979
ROCKY CREEK	CALLAHAN	TX70	059	609271	N	1984
ROCKY CREEK	DIMMIT	TX10	127	609271	ONA	1950
ROCKY CREEK	FAYETTE	TX30	149	609271	N	1985
ROCKY CREEK EAST	DIMMIT	TX10	127	609302	ONA	1956
ROCKY CREEK NW	DIMMIT	TX10	127	603910	N	1977
ROCKY CREEK SE	DIMMIT	TX10	127	609323	N	1975
ROCKY CREEK SOUTH	DIMMIT	TX10	127	609326	N	1977
ROCKY CREEK WEST	DIMMIT	TX10	127	609333	O	1955
ROCKY MESA	PECOS	TX80	371	609457	OA	1961
ROCKY MESA NE	PECOS	TX80	371	009480	O	1984
ROCKY MESA NW	PECOS	TX80	371	609464	O	1972
ROCKY MOUNTAIN	CALLAHAN	TX70	059	609534	ONA	1982
ROCKY RIDGE	STEPHENS	TX70	429	609674	OA	1980
ROCKY SPRINGS	ANGELINA	TX60	005	013061	N	1988
ROCKY WALL	FOARD	TX90	155	001219	OA	1981
ROD TRUST	ZAVALA	TX10	507	609720	N	1977
RODEN	COLEMAN	TX70	083	609767	O	1952
RODESSA	CASS	TX60	067	609860	ONA	1937
RODESSA	MARION	TX60	315	609860	ONA	1937
RODESSA EAST	CASS	TX60	067	609891	ONA	1966
RODESSA NE	CASS	TX60	067	609984	ONA	1957
RODESSA NORTH	CASS	TX60	067	610015	OA	1955
RODESSA NORTH	MARION	TX60	315	610015	OA	1990
RODESSA NW	CASS	TX60	067	610046	OA	1964
RODESSA WEST	CASS	TX60	067	610077	OA	1987
RODESSA-JEFF AREA	CASS	TX60	067	609922	OA	1949
RODESSA-JEFF AREA	MARION	TX60	315	609922	OA	1949
RODESSA-JEFF AREA NORTH	CASS	TX60	067	609953	O	1956
RODESSA-RUBY	MARION	TX60	315	010616	OA	1985
RODGERS	WARD	TX80	475	610093	N	1977
RODMAN-NOEL	UPTON	TX75	461	610139	OA	1953
RODRIGUEZ	WEBB	TX40	479	009911	N	1985
RODRIQUEZ	LA SALLE	TX10	283	610232	OA	1954
RODRIQUEZ NORTH	LA SALLE	TX10	283	007177	OA	1982
ROEDER	DE WITT	TX20	123	610263	ONA	1956
ROEHL	DE WITT	TX20	123	610294	N	1964
ROEN	WEBB	TX40	479	011847	N	1987
ROEPKE	CRANE	TX80	103	610387	OA	1951
ROGER	LIVE OAK	TX20	297	610573	N	1985
ROGERS	COLEMAN	TX70	083	610666	N	1977
ROGERS	DUVAL	TX40	131	610666	ONA	1985
ROGERS	HARRISON	TX60	203	610666	ONA	1964
ROGERS	HEMPHILL	TX95	211	610666	N	1983
ROGERS	KARNES	TX20	255	610666	N	1978
ROGERS	WHEELER	TX95	483	610666	N	1983
ROGERS & ROGERS	MONTAGUE	TX90	337	610697	OA	1938
ROGERS LAKE	HARRISON	TX60	203	011242	O	1986
ROGERS RANCH	STEPHENS	TX70	429	610760	ONA	1977
ROGERS-MCCRARY	WILBARGER	TX90	487	610759	O	1943
ROJO	GALVESTON	TX30	167	610007	O	1978
ROJO CABALLOS	PECOS	TX80	371	610976	ONA	1963
ROJO CABALLOS NW	REEVES	TX80	389	007178	OA	1982
ROJO CABALLOS SOUTH	PECOS	TX80	371	610995	ONA	1985
ROJO CABALLOS WEST	REEVES	TX80	389	611007	ONA	1966
ROJO CANYON	KENT	TX85	263	015330	O	1994
ROLETA	ZAPATA	TX40	505	611162	N	1955
ROLEX	CLAY	TX90	077	007179	OA	1982
ROLLEM	BEE	TX20	025	009319	N	1985
ROLLING HILLS	NUECES	TX40	355	611472	ON	1958
ROLLING ROCK	COLORADO	TX30	089	016375	N	1996
ROLLING ROCK NORTH	COLORADO	TX30	089	016376	N	1997
ROLLINS	STEPHENS	TX70	429	611565	O	1955
ROMA	STARR	TX40	427	611596	ONA	1927
ROMA EAST	STARR	TX40	427	611610	ONA	1981
ROMA NE	STARR	TX40	427	008301	N	1982
ROMA WEST	STARR	TX40	427	611621	N	1973
ROMAC	BORDEN	TX85	033	611627	OA	1959
ROMAC NORTH	BORDEN	TX85	033	008615	OA	1984
ROMEO	JIM HOGG	TX40	247	611782	OA	1960
ROMEO NORTH	JIM HOGG	TX40	247	611813	ONA	1970
ROMEO SOUTH	JIM HOGG	TX40	247	611820	ON	1982
ROMERO PASTURE	JIM WELLS	TX40	249	611906	N	1960
ROMERO TRAP	JIM WELLS	TX40	249	611937	ONA	1963
ROMUR	SAN PATRICIO	TX40	409	612166	N	1978
RONALD PERKINS	RUNNELS	TX75	399	612185	OA	1961
RONALD PERKINS EAST	RUNNELS	TX75	399	612216	OA	1964
RONEY	JACK	TX90	237	014385	OA	1991
RONNIE	FRIO	TX10	163	612247	OA	1951

Field Name	County Name	State Sub	Co Code	Field Code	Field Type	Disc Year
RONNIE SW	LA SALLE	TX10	283	612278	O	1967
ROOKE	GOLIAD	TX20	175	612340	O	1942
ROOKE	REFUGIO	TX20	391	612340	ONA	1942
ROOKE	SAN PATRICIO	TX40	409	612340	ONA	1942
ROOKE NORTH	SAN PATRICIO	TX40	409	612371	ONA	1967
ROOKE RANCH	REFUGIO	TX20	391	612377	N	1975
ROOKE RANCH NE	REFUGIO	TX20	391	612383	N	1980
ROOS	MCMULLEN	TX10	311	612402	N	1957
ROOS SW	MCMULLEN	TX10	311	010618	N	1986
ROOS WEST	MCMULLEN	TX10	311	009320	N	1985
ROOSEVELT	KIMBLE	TX75	267	612433	OA	1978
ROOSTER	SHACKELFORD	TX70	417	008994	O	1995
ROOT	COLORADO	TX30	089	612451	N	1976
ROOTER	MONTAGUE	TX90	337	007180	N	1981
ROOT'N TOOT'N	WHARTON	TX30	481	014513	N	1993
ROOTS	SAN PATRICIO	TX40	409	612464	O	1951
ROPAR	JACK	TX90	237	001221	N	1981
ROPER	RUSK	TX60	401	612495	OA	1981
ROPES	HOCKLEY	TX85	219	612526	OA	1950
ROPES EAST	HOCKLEY	TX85	219	612557	OA	1964
ROPES EAST	LUBBOCK	TX85	303	612557	OA	1964
ROPES NORTH	HOCKLEY	TX85	219	612588	O	1954
ROPES WEST	HOCKLEY	TX85	219	612650	OA	1953
ROPESVILLE	HOCKLEY	TX85	219	612663	OA	1978
ROSA	REFUGIO	TX20	391	612712	N	1961
ROSA MARIA	STARR	TX40	427	014807	ON	1993
ROSALIA	DUVAL	TX40	131	612743	N	1945
ROSALIA NW	DUVAL	TX40	131	612805	OA	1965
ROSALIA SOUTH	DUVAL	TX40	131	612836	ON	1950
ROSALIA SW	DUVAL	TX40	131	612867	OA	1965
ROSALIA WEST	DUVAL	TX40	131	612898	ON	1961
ROSALIA-MAG	DUVAL	TX40	131	612774	ONA	1957
ROSANKY	GONZALES	TX10	177	007181	O	1981
ROSANNA	COLORADO	TX30	089	612929	N	1984
ROSBOROUGH SPRING EAST	HARRISON	TX60	203	006869	ON	1984
ROSBOROUGH SPRINGS	HARRISON	TX60	203	612906	ONA	1986
ROSCOE	NOLAN	TX70	353	612960	O	1949
ROSCOE SOUTH	NOLAN	TX70	353	613053	OA	1954
ROSCOE WEST	NOLAN	TX70	353	613115	O	1967
ROSE	JACKSON	TX20	239	613146	ONA	1980
ROSE	SCHLEICHER	TX75	413	613146	O	1981
ROSE CITY	ORANGE	TX30	361	613177	O	1950
ROSE CITY NORTH	ORANGE	TX30	361	613208	OA	1965
ROSE CITY SOUTH	ORANGE	TX30	361	613215	OA	1950
ROSE CREEK	STERLING	TX80	431	613239	OA	1966
ROSE CREEK NORTH	STERLING	TX80	431	007182	OA	1982
ROSE PETAL	MARTIN	TX80	317	009481	OA	1984
ROSEDALE	JEFFERSON	TX30	245	613518	ONA	1968
ROSELAND	JACK	TX90	237	613735	OA	1983
ROSEMARY	GLASSCOCK	TX80	173	613766	O	1955
ROSEMARY-CLAY	CLAY	TX90	077	613772	OA	1972
ROSENBERG	FORT BEND	TX30	157	613797	ON	1938
ROSENBERG NORTH	FORT BEND	TX30	157	613828	N	1956
ROSENBERG WEST	FORT BEND	TX30	157	002636	N	1999
ROSEWOOD	UPSHUR	TX60	459	613983	ONA	1981
ROSITA	DUVAL	TX40	131	614107	ON	1944
ROSITA CREEK	DUVAL	TX40	131	614138	N	1952
ROSITA EAST	DUVAL	TX40	131	016378	N	1997
ROSITA NW	DUVAL	TX40	131	614146	N	1976
ROSITA WEST	DUVAL	TX40	131	614169	ONA	1971
ROSNER ANDERSON	MONTGOMERY	TX30	339	614200	ON	1957
ROSS	CLAY	TX90	077	614231	OA	1939
ROSS	PALO PINTO	TX70	363	614231	OA	1982
ROSS	STARR	TX40	427	614231	ONA	1943
ROSS BRANCH	SAN JACINTO	TX30	407	013287	N	1989
ROSS LEE	BASTROP	TX10	021	013629	O	1990
ROSS LEE	BROWN	TX70	049	013629	O	1991
ROSS MOUNTAIN	JACK	TX90	237	010845	O	1986
ROSS MOUNTAIN NW	JACK	TX90	237	010846	ONA	1986
ROSS MOUNTAIN SW	JACK	TX90	237	010847	O	1986
ROSS NORTH	STARR	TX40	427	614448	ON	1956
ROSS NW	STARR	TX40	427	614479	N	1967
ROSS RANCH	KING	TX85	269	614510	OA	1944
ROSS SLOAN	STEPHENS	TX70	429	614541	OA	1949
ROSS SOUTH	CLAY	TX90	077	614572	OA	1952
ROSS SOUTH	STARR	TX40	427	614572	N	1965
ROSS WELLS	LAVACA	TX20	285	005273	N	1996
ROSS WEST	ARCHER	TX90	009	614603	OA	1949
ROSS WEST	CLAY	TX90	077	614603	OA	1944
ROSS WEST	STARR	TX40	427	614603	ONA	1956
ROSS-BENNER	COLORADO	TX30	089	614275	N	1973
ROSSER	BASTROP	TX10	021	007183	OA	1983
ROSSLYN	HARRIS	TX30	201	614634	O	1938
ROSSON	RUNNELS	TX75	399	008302	OA	1984
ROSSTON	COOKE	TX90	097	614665	OA	1952
ROTA	VICTORIA	TX20	469	013517	N	1989
ROTAN	FISHER	TX70	151	614789	OA	1936
ROTAN EAST	FISHER	TX70	151	614820	OA	1964
ROTAN NORTH	FISHER	TX70	151	614851	O	1964
ROTHERWOOD	HARRIS	TX30	201	614975	ONA	1955
ROTHERWOOD WEST	HARRIS	TX30	201	615006	OA	1955
ROTTERSMAN	WEBB	TX40	479	615145	N	1979
ROUCH	GOLIAD	TX20	175	615192	N	1959
ROUGH CREEK	SCURRY	TX85	415	615223	O	1956
ROUGH CREEK RANCH	COLEMAN	TX70	083	009321	ONA	1985
ROUGH DRAW	FISHER	TX70	151	615254	OA	1961
ROUGH DRAW	STONEWALL	TX70	433	615254	OA	1961
ROUGH DRAW NORTH	FISHER	TX70	151	615285	OA	1963
ROUGH DRAW NORTH	KENT	TX85	263	615285	OA	1963
ROUGH DRAW NW	KENT	TX85	263	615316	OA	1969
ROUGH RIDE	FISHER	TX70	151	015527	O	1996
ROUGHNECK	BORDEN	TX85	033	006378	O	1986
ROUND LAKE	SAN PATRICIO	TX40	409	615626	ONA	1946
ROUND MOTT	WHARTON	TX30	481	015027	N	1993
ROUND MOUNTAIN	JACK	TX90	237	615688	N	1986
ROUND POINT	CHAMBERS	TX30	071	615719	N	1954
ROUND POINT SOUTH	CHAMBERS	TX30	071	008304	N	1981
ROUND PRAIRIE	NAVARRO	TX50	349	615750	N	1970
ROUND TOP	FISHER	TX70	151	615874	ONA	1947
ROUND TOP NORTH	FISHER	TX70	151	010619	OA	1985
ROUND TOP NW	FISHER	TX70	151	615905	ONA	1961
ROUND TOP WEST	FISHER	TX70	151	009482	OA	1984
ROUNDHOUSE	NAVARRO	TX50	349	615998	N	1967
ROUNSAVILLE	STEPHENS	TX70	429	616122	O	1954
ROUSSEAU	BROWN	TX70	049	616153	ONA	1986
ROWAN	BRAZORIA	TX30	039	616308	ONA	1940
ROWAN & HOPE	NOLAN	TX70	353	616339	OA	1951
ROWAN & HOPE NW	NOLAN	TX70	353	616370	OA	1954
ROWAN NE	BRAZORIA	TX30	039	011245	N	1986
ROWAN NORTH	BRAZORIA	TX30	039	616401	ONA	1954
ROWAN NW	BRAZORIA	TX30	039	001223	OA	1980
ROWAN SOUTH	BRAZORIA	TX30	039	616432	ONA	1955
ROWDEN NORTH	DUVAL	TX40	131	616494	ONA	1950
ROWE	JIM WELLS	TX40	249	616525	ONA	1953
ROWE & BAKER	HENDERSON	TX50	213	616556	OA	1939
ROWE EAST	JIM WELLS	TX40	249	616587	N	1966
ROWE WEST	JIM WELLS	TX40	249	616618	N	1960
ROWELL	JONES	TX70	253	616649	O	1952
ROWENA	JIM WELLS	TX40	249	616680	N	1956
ROWENA	RUNNELS	TX75	399	616680	ONA	1955
ROWENA EAST	JIM WELLS	TX40	249	616711	N	1962
ROWENA NORTH	JIM WELLS	TX40	249	616742	ONA	1959
ROWENA NORTH	RUNNELS	TX75	399	616742	ONA	1962
ROWENA NW	RUNNELS	TX75	399	616748	N	1972
ROWENA SE	RUNNELS	TX75	399	000791	OA	1980
ROWENA SOUTH	RUNNELS	TX75	399	006698	OA	1984
ROWLAND	HASKELL	TX70	207	616773	OA	1985
ROXANNE K	GARZA	TX85	169	014128	OA	1991
ROXANNE K SOUTH	GARZA	TX85	169	015890	O	1994
ROXBURY	TAYLOR	TX70	441	616835	OA	1982
ROXI	GARZA	TX85	169	015891	O	1996
ROXIE	PECOS	TX80	371	616928	OA	1965
ROY	JACK	TX90	237	001225	OA	1980
ROY BLAKE	YOUNG	TX90	503	616979	OA	1972
ROY CLARK - MEL TILLIS	RUSK	TX60	401	003117	ONA	1982
ROY FULTZ	CLAY	TX90	077	616990	O	1951
ROY TOM	RUSK	TX60	401	617010	O	1972
ROY WHITE	CRANE	TX80	103	009322	ONA	1985
ROYAEGER	JIM HOGG	TX40	247	617021	OA	1955
ROYAL GAIL	FISHER	TX70	151	617107	OA	1975
ROYALL	SHACKELFORD	TX70	417	617145	OA	1968
ROYALON	COLEMAN	TX70	083	001226	OA	1981
ROYCE	CONCHO	TX75	095	617160	OA	1978
ROYCE C LEWIS JR	RUNNELS	TX75	399	013630	N	1989
ROYE	YOUNG	TX90	503	010620	ONA	1986
ROYSTON	FISHER	TX70	151	617176	OA	1928
ROYSTON SOUTH	FISHER	TX70	151	617207	O	1953
ROYSTON WEST	FISHER	TX70	151	617213	O	1978
ROZELLA	BROWN	TX70	049	008796	N	1985
ROZYPAL	SAN PATRICIO	TX40	409	617381	N	1975
RR & K	PALO PINTO	TX70	363	001227	N	1980
RRR	KING	TX85	269	009483	OA	1984
RSE	LIVE OAK	TX20	297	006699	N	1984
RUBY	JACK	TX90	237	617805	OA	1979
RUCIAS NORTH	BROOKS	TX40	047	617823	ON	1994
RUCKER	COMANCHE	TX70	093	003118	N	1985
RUDASILL	EDWARDS	TX10	137	617851	N	1976
RUDMAN	BEE	TX20	025	617991	ONA	1949
RUDMAN WEST	BEE	TX20	025	006870	ONA	1984
RUDMAN WEST	LIVE OAK	TX20	297	006870	ON	1984
RUDMOSE	JACK	TX90	237	011246	OA	1987
RUDOLPH	KENEDY	TX40	261	618022	N	1966
RUDY	ANDREWS	TX80	003	618053	OA	1984
RUEBEN	MARTIN	TX80	317	618177	O	1963
RUFFLE	WEBB	TX40	479	006166	N	1983
RUFINO LOPEZ	ZAPATA	TX40	505	014277	N	1991
RUFUS	RUSK	TX60	401	618230	ONA	1980
RUGELEY NORTH	MATAGORDA	TX30	321	001229	N	1981
RUGELEY SW	MATAGORDA	TX30	321	000151	ONA	1988
RUIDOSO	GOLIAD	TX20	175	015028	N	1994
RULE	HASKELL	TX70	207	001230	OA	1981
RULE BEND	HASKELL	TX70	207	618359	O	1974
RULE NE	HASKELL	TX70	207	618363	O	1955
RULE NORTH	HASKELL	TX70	207	618394	OA	1951
RULE SE	HASKELL	TX70	207	618425	OA	1972
RULE SOUTH	HASKELL	TX70	207	618456	O	1960
RULE SW	HASKELL	TX70	207	618487	OA	1953
RULE WEST	HASKELL	TX70	207	618518	OA	1955
RULER	ROBERTS	TX95	393	618530	ONA	1983
RUNGE	KARNES	TX20	255	618673	ONA	1943
RUNGE EAST	KARNES	TX20	255	618704	ON	1954
RUNGE SOUTH	KARNES	TX20	255	618735	N	1954
RUNGE SW	KARNES	TX20	255	618766	ONA	1960
RUNGE WEST	KARNES	TX20	255	618797	ON	1950
RUNNAY NORTH	NUECES	TX40	355	001231	N	1981
RUNNING DUKE	HOUSTON	TX60	225	618828	N	1971
RUNNING J	YOUNG	TX90	503	010621	O	1985
RUNNING W	CRANE	TX80	103	618859	ONA	1954
RUNNING W NORTH	CRANE	TX80	103	618890	ONA	1963
RUNNING W SOUTH	CRANE	TX80	103	618921	N	1964
RUNNING W WEST	CRANE	TX80	103	618952	ONA	1962
RUNNION	SMITH	TX60	423	618983	N	1977
RUNWAY	REEVES	TX80	389	619029	N	1972
RURAL SHADE	NAVARRO	TX50	349	001232	OA	1979
RUSK	CHEROKEE	TX60	073	619665	O	1934
RUSK SE	CHEROKEE	TX60	073	000159	N	1981
RUSK SOUTH	CHEROKEE	TX60	073	619727	OA	1957
RUSMAG	JACK	TX90	237	619758	ONA	1950
RUSMAG NORTH	JACK	TX90	237	619789	ONA	1963
RUSMAG SE	JACK	TX90	237	001235	ONA	1980
RUSS T	MENARD	TX75	327	015331	O	1995
RUSSEK	LAVACA	TX20	285	619851	ONA	1950
RUSSELL	GAINES	TX85	165	619882	OA	1943
RUSSELL	STEPHENS	TX70	429	619882	N	1981
RUSSELL NORTH	GAINES	TX85	165	620068	OA	1948
RUSSELL SOUTH	GAINES	TX85	165	620192	OA	1964
RUSSELL SW	GAINES	TX85	165	620254	OA	1965
RUST	TOM GREEN	TX75	451	620409	OA	1950
RUST CREEK	THROCKMORTON	TX70	447	001238	OA	1980
RUST RANCH	KIMBLE	TX75	267	620420	OA	1975
RUST SOUTH	TOM GREEN	TX75	451	620440	OA	1953
RUSTLER HILLS	CULBERSON	TX80	109	620471	O	1948
RUSTY	MATAGORDA	TX30	321	620539	N	1973
RUSTY	MENARD	TX75	327	620539	O	1982

Field Name	County Name	State Sub	Co Code	Field Code	Field Type	Disc Year
RUTH HUDSON	GAINES	TX85	165	520584	OA	1977
RUTH RANCK	PALO PINTO	TX70	363	620614	O	1973
RUTH SCHARBAUER	MIDLAND	TX80	329	620626	OA	1953
RUTHIE H	DUVAL	TX40	131	013737	OA	1990
RUTHIE LEWIS	RUNNELS	TX75	399	013064	OA	1988
RUTHKIRK	STONEWALL	TX70	433	620750	O	1955
RUTHY	STEPHENS	TX70	429	620781	N	1955
RUTHY WEST	STEPHENS	TX70	429	620812	N	1962
RUTLEDGE	COLORADO	TX30	089	620843	ONA	1968
RUTLEDGE	ZAVALA	TX10	507	620843	N	1981
RUWALDT	CALLAHAN	TX70	059	620967	O	1947
RUWCO-GLASSCOCK	SCURRY	TX85	415	015555	O	1995
RUWE-COB	HOWARD	TX80	227	620998	OA	1967
RUWE-COB	MITCHELL	TX80	335	620998	OA	1967
RYAN	LAVACA	TX20	285	621239	N	1979
RYAN	PALO PINTO	TX70	363	621239	OA	1980
RYAN	STEPHENS	TX70	429	621239	OA	1957
RYAN A	TAYLOR	TX70	441	011574	OA	1987
RYAN EAST	STEPHENS	TX70	429	621270	OA	1958
RYAN OIL	YOUNG	TX90	503	621332	O	1950
RYAN SOUTH	STEPHENS	TX70	429	621394	OA	1958
RYAN-HILL	STEPHENS	TX70	429	621301	O	1971
RYDER	WHEELER	TX95	483	014808	N	1993
RYLANDER	SCURRY	TX85	415	621642	O	1950
S & B	RUNNELS	TX75	399	010622	O	1986
S & D	TAYLOR	TX70	441	622364	OA	1959
S & K	WILBARGER	TX90	487	622395	OA	1957
S A O C	JACK	TX90	237	008736	OA	1984
S BEND	THROCKMORTON	TX70	447	004791	OA	1983
S C A R	JACKSON	TX20	239	622519	N	1954
S E C	BROWN	TX70	049	622527	OA	1978
S E CONE JR	LUBBOCK	TX85	303	009918	O	1985
S E G	PECOS	TX80	371	622531	ONA	1989
S F M	GLASSCOCK	TX80	173	012056	ONA	1987
S H	BEE	TX20	025	622550	ONA	1956
S I E	SCURRY	TX85	415	014279	O	1992
S L C	JONES	TX70	253	622612	OA	1958
S L C	STONEWALL	TX70	433	622612	OA	1958
S L P	FAYETTE	TX30	149	622643	ONA	1969
S M A	JACK	TX90	237	013926	O	1990
S M S	KENT	TX85	263	622674	OA	1953
S M S WEST	KENT	TX85	263	008737	O	1984
S P L	MAVERICK	TX10	323	622705	O	1956
S S	STONEWALL	TX70	433	012057	OA	1987
S S G L	MARION	TX60	315	622767	ONA	1959
S S R	RUNNELS	TX75	399	007184	OA	1981
S S R	TOM GREEN	TX75	451	007184	OA	1981
S U E	EASTLAND	TX70	133	013738	O	1990
S W BULLARD	CHEROKEE	TX60	073	010623	N	1985
S W T	IRION	TX75	235	622798	O	1960
S.N.B.	KENT	TX85	263	016556	OA	2000
SABANA	EASTLAND	TX70	133	009323	OA	1985
SABINE	HARRISON	TX60	203	622910	N	1977
SABINE LAKE NORTH	ORANGE	TX30	361	622922	N	1982
SABINE PASS	JEFFERSON	TX30	245	622984	ONA	1962
SABINE PASS	OFFSHORE-STATE	TX05	990	622984	O	1958
SABINE SE	HARRISON	TX60	203	000793	N	1979
SABINE TRAM	NEWTON	TX30	351	623046	ONA	1947
SABINE TRAM EAST	NEWTON	TX30	351	623052	OA	1972
SABINE TRAM SW	NEWTON	TX30	351	001239	ONA	1984
SABINE TRAM WEST	NEWTON	TX30	351	623077	ONA	1953
SABINE WEST	ORANGE	TX30	361	008306	N	1981
SABLE	YOAKUM	TX85	501	623139	OA	1957
SABLE EAST	YOAKUM	TX85	501	012420	O	1988
SABLE NORTH	YOAKUM	TX85	501	623170	OA	1970
SABLE SOUTH	YOAKUM	TX85	501	015894	O	1996
SABRA	TAYLOR	TX70	441	623201	ONA	1960
SABRE	REEVES	TX80	389	623232	ONA	1958
SABRE TOOTH	NOLAN	TX70	353	015029	O	1994
SABRINA-MAG	DUVAL	TX40	131	623263	ON	1959
SACATOSA	DIMMIT	TX10	127	623418	OA	1956
SACATOSA	MAVERICK	TX10	323	623418	OA	1956
SAD	ARCHER	TX90	009	003926	OA	1983
SADDLE BUTTE NORTH	PECOS	TX80	371	002234	N	1979
SADDLE BUTTE WEST	PECOS	TX80	371	015946	N	1995
SADIE	COKE	TX75	081	623635	O	1958
SADIE TOM	ARCHER	TX90	009	015786	O	
SADLER	GRAYSON	TX90	181	623666	OA	1945
SADLER SE	GRAYSON	TX90	181	623697	O	1954
SADLER SOUTH	GRAYSON	TX90	181	623728	O	1954
SADLER SW	GRAYSON	TX90	181	623759	OA	1963
SADLER WEST	GRAYSON	TX90	181	623790	OA	1954
SAENZ	DUVAL	TX40	131	623821	O	1965
SAFARI	EASTLAND	TX70	133	623836	OA	1974
SAFFECO	COLEMAN	TX70	083	006701	OA	1984
SAGE	SCHLEICHER	TX75	413	623852	ONA	1981
SAGE CANYON	CRANE	TX80	103	623883	O	1959
SAGE CREEK	DIMMIT	TX10	127	623914	ONA	1958
SAGE CREEK WEST	DIMMIT	TX10	127	624007	O	1993
SAGE DRAW	DICKENS	TX85	125	009325	OA	1985
SAGEBRUSH	HANSFORD	TX95	195	624131	ON	1956
SAGERTON	HASKELL	TX70	207	624193	OA	1958
SAGERTON EAST	HASKELL	TX70	207	004503	OA	1983
SAGERTON NE	HASKELL	TX70	207	624224	OA	1951
SAGERTON SE	HASKELL	TX70	207	014481	O	1992
SAGERTON SOUTH	HASKELL	TX70	207	624255	OA	1949
SAGUNADA	STARR	TX40	427	624317	N	1951
SAINT ARMO	GOLIAD	TX20	175	001241	N	1961
SAINT JO	MONTAGUE	TX90	337	624689	O	1955
SAINT JO SE	MONTAGUE	TX90	337	009484	OA	1984
SAINT JO SW	MONTAGUE	TX90	337	624720	OA	1953
SAINT JO WEST	MONTAGUE	TX90	337	624751	OA	1952
SAINT LAWRENCE	GLASSCOCK	TX80	173	004792	OA	1983
SAINT MARY	KNOX	TX90	275	624813	OA	1957
SAINT THIRTEEN	DIMMIT	TX10	127	624833	ONA	1987
SAL DEL REY	HIDALGO	TX40	215	624844	N	1955
SAL DEL REY WEST	HIDALGO	TX40	215	624875	N	1957
SALADO CREEK	STARR	TX40	427	010165	N	1985
SALE RANCH	GLASSCOCK	TX80	173	624999	OA	1971
SALE RANCH	MARTIN	TX80	317	624999	OA	1971
SALEM	VICTORIA	TX20	469	625030	ONA	1981
SALEM EAST	JACKSON	TX20	239	625185	N	1948
SALEM EAST	VICTORIA	TX20	469	625185	N	1948
SALEM SE	VICTORIA	TX20	469	625278	N	1980
SALEM SW	VICTORIA	TX20	469	625309	N	1954
SALEM WEST	VICTORIA	TX20	469	625340	N	1954
SALEM-MCCAN	VICTORIA	TX20	469	001242	N	1978
SALESVILLE SOUTH	PALO PINTO	TX70	363	001243	N	1981
SALESVILLE WEST	PALO PINTO	TX70	363	001244	N	1979
SALIDA DEL SOL	COLORADO	TX30	089	012883	N	1988
SALINAS	STARR	TX40	427	625495	N	1953
SALINE	VAN ZANDT	TX50	467	625526	N	1977
SALISBURY	GAINES	TX85	165	006389	O	1996
SALLIE	ARCHER	TX90	009	625743	O	1959
SALLIE	REAGAN	TX75	383	625743	ON	1980
SALLIE	STERLING	TX80	431	625743	O	1997
SALLY	DE WITT	TX20	123	625774	N	1951
SALLY	SHACKELFORD	TX70	417	625774	O	1995
SALLY ANN FIREBAUGH	FISHER	TX70	151	014482	O	1992
SALLY WITHERS LAKE	JASPER	TX30	241	625805	OA	1956
SALLY WITHERS NORTH	JASPER	TX30	241	008308	OA	1980
SALLY WITHERS WEST	JASPER	TX30	241	625836	ONA	1961
SALMON	ANDERSON	TX60	001	625929	OA	1957
SALMON	HOUSTON	TX60	225	625929	OA	1957
SALMON SOUTH	ANDERSON	TX60	001	625960	O	1962
SALOMENA	ZAPATA	TX40	505	625991	O	1954
SALONA	MONTAGUE	TX90	337	013291	O	1989
SALSA	COLORADO	TX30	089	016482	N	1998
SALT BRANCH	TAYLOR	TX70	441	626239	OA	1949
SALT BREAK	NAVARRO	TX50	349	012622	N	1988
SALT CREEK	BROWN	TX70	049	626270	N	1942
SALT CREEK	KENT	TX85	263	626270	OA	1950
SALT CREEK	LIVE OAK	TX20	297	626270	N	1968
SALT CREEK SOUTH	KENT	TX85	263	626394	OA	1952
SALT CREEK SOUTH	REFUGIO	TX20	391	626394	N	1983
SALT FLAT	CALDWELL	TX10	055	626456	ONA	1928
SALT FLAT	GUADALUPE	TX10	187	626456	ONA	1928
SALT FLAT NORTH	CALDWELL	TX10	055	626487	O	1939
SALT FLAT WEST	CALDWELL	TX10	055	626518	OA	1956
SALT FORK	YOUNG	TX90	503	626549	ON	1979
SALT FORK SOUTH	YOUNG	TX90	503	626642	O	1960
SALT GRASS EAST	ORANGE	TX30	361	005608	N	1998
SALT GRASS WEST	ORANGE	TX30	361	005623	N	1998
SALT LAKE	ARANSAS	TX40	007	626735	ON	1948
SALT PRONG	SHACKELFORD	TX70	417	626890	OA	1951
SALTILLO	KENEDY	TX40	261	627107	N	1962
SALURIA	CALHOUN	TX20	057	627169	ONA	1969
SALVATION	RUNNELS	TX75	399	010849	O	1986
SAM	JACKSON	TX20	239	627200	O	1966
SAM	TAYLOR	TX70	441	627200	OA	1978
SAM CUNNINGHAM	DUVAL	TX40	131	627231	ONA	1952
SAM EASTER	JACK	TX90	237	627262	ONA	1970
SAM ELROD	PALO PINTO	TX70	363	010850	N	1986
SAM FORDYCE	HIDALGO	TX40	215	627293	ONA	1934
SAM FORDYCE	STARR	TX40	427	627293	ONA	1934
SAM FORDYCE NORTH	STARR	TX40	427	627324	O	1937
SAM HORTON	THROCKMORTON	TX70	447	627345	O	1975
SAM HOUSTON	WALKER	TX30	471	627355	OA	1946
SAM LARRY	MADISON	TX30	313	627386	O	1951
SAM WEST	TAYLOR	TX70	441	001245	OA	1980
SAM WILSON	ARANSAS	TX40	007	627417	O	1954
SAMANO	STARR	TX40	427	010166	N	1985
SAMEDAN	OFFSHORE-STATE	TX05	990	001246	N	1979
SAMPLE NORTH	GONZALES	TX10	177	010851	OA	1986
SAMUEL	LIPSCOMB	TX95	295	014386	O	1992
SAN ANGELO	TOM GREEN	TX75	451	627913	O	1957
SAN ANGELO SE	TOM GREEN	TX75	451	627944	O	1962
SAN ANTONIO BAY	CALHOUN	TX20	057	627975	N	1952
SAN ANTONIO BAY NORTH	CALHOUN	TX20	057	628006	ONA	1955
SAN ANTONIO BAY SOUTH	CALHOUN	TX20	057	628018	ONA	1985
SAN ANTONIO BAY WEST	CALHOUN	TX20	057	004141	N	1982
SAN AUGUSTINE	SAN AUGUSTINE	TX60	405	628130	O	1947
SAN BENITO	COKE	TX75	081	628161	O	1948
SAN CAJA	LIVE OAK	TX20	297	628178	N	1977
SAN CAJA	MCMULLEN	TX10	311	628178	N	1977
SAN CAJA SW	MCMULLEN	TX10	311	007185	N	1982
SAN CARLOS	HIDALGO	TX40	215	628192	N	1953
SAN DIEGO	DUVAL	TX40	131	628254	N	1959
SAN DIEGO EAST	JIM WELLS	TX40	249	628285	ONA	1973
SAN DIEGO NE	JIM WELLS	TX40	249	007328	N	1983
SAN DIEGO NORTH	DUVAL	TX40	131	003927	N	1983
SAN DIEGO SOUTH	DUVAL	TX40	131	628309		
SAN DIEGO SW	DUVAL	TX40	131	628311	ONA	1978
SAN DIEGO WEST	DUVAL	TX40	131	628316	N	1960
SAN DOMINGO	BEE	TX20	025	628347	ONA	1953
SAN DOMINGO SOUTH	BEE	TX20	025	628378	ONA	1954
SAN EDUARDO	JIM HOGG	TX40	247	628409	ON	1950
SAN EDUARDO EAST	JIM HOGG	TX40	247	001247	O	1974
SAN FELIPE	AUSTIN	TX30	015	628533	O	1949
SAN FELIPE	WALLER	TX30	473	628533	O	1949
SAN FERNANDO	ZAPATA	TX40	505	009326	N	1985
SAN FERNANDO CREEK	KLEBERG	TX40	273	001248	OA	1980
SAN IDELFONSO	WEBB	TX40	479	012273	N	1984
SAN JACINTO	HARRIS	TX30	201	628595	N	1947
SAN JACINTO SOUTH	HARRIS	TX30	201	628626	O	1952
SAN JOSE	KENEDY	TX40	261	628719	N	1962
SAN JOSE	MCMULLEN	TX10	311	628719	O	1947
SAN JOSE	STARR	TX40	427	628719	N	1954
SAN JOSE EAST	KENEDY	TX40	261	009327	N	1985
SAN JOSE SOUTH	KENEDY	TX40	261	001250	N	1979
SAN JUANITA	WEBB	TX40	479	628741	N	1978
SAN LEON	GALVESTON	TX30	167	004145	ONA	1982
SAN LUIS PASS	OFFSHORE-STATE	TX05	990	837000	N	1998
SAN MANUEL	HIDALGO	TX40	215	628812	N	1953
SAN MANUEL EAST	HIDALGO	TX40	215	003740	N	1982
SAN MARTIN	CAMERON	TX40	061	628843	N	1965
SAN MARTINE	REEVES	TX80	389	628846	N	1973
SAN MARTINE SW	REEVES	TX80	389	004506	N	1983
SAN MIGUEL CREEK	MCMULLEN	TX10	311	628905	ONA	1948
SAN MIGUEL CREEK EAST	MCMULLEN	TX10	311	628936	OA	1971
SAN MIGUEL CREEK NE	MCMULLEN	TX10	311	628967	O	1967
SAN MIGUEL CREEK SE	MCMULLEN	TX10	311	015332	O	1995
SAN PABLO	JIM HOGG	TX40	247	629029	OA	1948
SAN PABLO NORTH	JIM HOGG	TX40	247	629044	OA	1979
SAN PATRICIO	SAN PATRICIO	TX40	409	629060	O	1958
SAN PEDRO	DIMMIT	TX10	127	008617	OA	1984

Field Name	County Name	State Sub	Co Code	Field Code	Field Type	Disc Year
SAN RAFAEL	ZAPATA	TX40	505	629091	N	1956
SAN RAMON	HIDALGO	TX40	215	629122	ON	1961
SAN RAMON WEST	HIDALGO	TX40	215	629129	N	1972
SAN ROMAN	STARR	TX40	427	629153	ONA	1962
SAN ROMAN EAST	STARR	TX40	427	002237	OA	1982
SAN ROMAN WEST	STARR	TX40	427	629184	ON	1966
SAN SALVADOR	BROOKS	TX40	047	629215	N	1959
SAN SALVADOR	HIDALGO	TX40	215	629215	N	1935
SAN SALVADOR SW	HIDALGO	TX40	215	629246	N	1967
SAN YGNACIO	ZAPATA	TX40	505	629228	N	1974
SAN YGNACIO EAST	ZAPATA	TX40	505	629332	N	1975
SANBORN	MATAGORDA	TX30	321	629339	N	1954
SAN-BREN-GAYL	NAVARRO	TX50	349	001251	N	1974
SANCHEZ	STARR	TX40	427	008738	N	1984
SANCHEZ HILL	WEBB	TX40	479	629424	N	1975
SANCHEZ HILL SW	WEBB	TX40	479	629430	N	1978
SANCHEZ RANCH	STARR	TX40	427	013799	N	1990
SANCO NW	COKE	TX75	081	012274	OA	1987
SANCREE	WISE	TX90	497	629618	ONA	1954
SANCREE SOUTH	WISE	TX90	497	629649	ON	1954
SAND BLUFF	STERLING	TX80	431	013415	OA	1989
SAND BRANCH CREEK	HOUSTON	TX60	225	007230	O	1998
SAND DOLLAR	HOWARD	TX80	227	015597	O	1995
SAND FLAT	SMITH	TX60	423	629928	OA	1944
SAND FLAT NORTH	SMITH	TX60	423	629943	ONA	1972
SAND HILL	UPSHUR	TX60	459	629990	N	1980
SAND HILLS	CRANE	TX80	103	630052	ONA	1930
SAND HILLS EAST	CRANE	TX80	103	630083	OA	1968
SAND HILLS NORTH	CRANE	TX80	103	630114	OA	1957
SAND HILLS NW	CRANE	TX80	103	630145	ONA	1963
SAND HILLS SOUTH	CRANE	TX80	103	630176	ONA	1966
SAND HILLS WEST	CRANE	TX80	103	630207	ONA	1943
SAND HILLS WEST	WARD	TX80	475	630207	ONA	1943
SAND HOLLOW	FRIO	TX10	163	630238	O	1953
SAND LAKE	REEVES	TX80	389	630269	ONA	1958
SAND LAKE WEST	REEVES	TX80	389	007187	OA	1983
SAND OAK	WILSON	TX10	493	630300	O	1965
SAND POINT SOUTH	CALHOUN	TX20	057	630331	N	1953
SAND SPRINGS	HOWARD	TX80	227	630424	OA	1959
SAND TECH	RUNNELS	TX75	399	010852	OA	1986
SAND TRAP	HENDERSON	TX50	213	011250	N	1986
SAND WALKING	MIDLAND	TX80	329	011251	OA	1987
SANDBATH	JONES	TX70	253	010169	OA	1985
SANDERS	CLAY	TX90	077	630672	OA	1959
SANDERS	MONTAGUE	TX90	337	630672	OA	1942
SANDERS	SHACKELFORD	TX70	417	630672	ONA	1979
SANDERS-BURCHARD	SHACKELFORD	TX70	417	630703	OA	1968
SANDERSON	BROWN	TX70	049	630711	N	1975
SANDHOP	VICTORIA	TX20	469	015333	N	1994
SANDIA	COLEMAN	TX70	083	630796	N	1981
SANDIA	JIM WELLS	TX40	249	630796	ON	1926
SANDIA EAST	JIM WELLS	TX40	249	630827	ON	1954
SANDIA SOUTH	JIM WELLS	TX40	249	002238	N	1981
SANDIES CREEK	GONZALES	TX10	177	630858	O	1969
SANDILLA	WEBB	TX40	479	001253	N	1969
SANDRA	THROCKMORTON	TX70	447	630982	O	1970
SANDRA K	PARKER	TX70	367	001254	N	1978
SANDRA KAY	MONTAGUE	TX90	337	013518	O	1990
SANDTRAP	LIPSCOMB	TX95	295	008618	N	1984
SANDUSKY	GRAYSON	TX90	181	631137	OA	1950
SANDUSKY NORTH	GRAYSON	TX90	181	631168	OA	1950
SANDUSKY SOUTH	GRAYSON	TX90	181	631199	OA	1954
SANDUSKY WEST	GRAYSON	TX90	181	631230	OA	1968
SANDY	WHARTON	TX30	481	631261	ONA	1979
SANDY BEND	LAVACA	TX20	285	631323	N	1990
SANDY CREEK	JACKSON	TX20	239	631385	ONA	1948
SANDY CREEK	POLK	TX30	373	631385	OA	1978
SANDY CREEK	SHELBY	TX60	419	631385	OA	1983
SANDY CREEK NORTH	JACKSON	TX20	239	631416	N	1956
SANDY CREEK SW	JACKSON	TX20	239	631447	N	1963
SANDY CREEK WEST	LAVACA	TX20	285	015618	O	1995
SANDY CROSSING	STONEWALL	TX70	433	631478	O	1960
SANDY EAST	SHACKELFORD	TX70	417	001255	N	1979
SANDY HILL	FISHER	TX70	151	631509	OA	1949
SANDY HILL WEST	FISHER	TX70	151	631540	O	1953
SANDY POINT	BRAZORIA	TX30	039	631664	ON	1937
SANDY POINT WEST	BRAZORIA	TX30	039	631680	ONA	1975
SANDY RIDGE	COMANCHE	TX70	093	001256	OA	1983
SANDY RIDGE	FISHER	TX70	151	001256	N	1981
SANER RANCH	MAVERICK	TX10	323	631819	OA	1965
SANER RANCH	ZAVALA	TX10	507	631819	OA	1965
SANFORD	RUNNELS	TX75	399	631850	O	1954
SANFORD DVORIN	DALLAS	TX50	113	016380	N	1997
SANFORD NORTH	RUNNELS	TX75	399	631881	OA	1952
SANFORD SE	RUNNELS	TX75	399	631912	O	1957
SANGER	DENTON	TX90	121	631943	O	1953
SANGER RANCH	JACKSON	TX20	239	631974	N	1959
SANGER RANCH	LIVE OAK	TX20	297	631974	ON	1972
SANGER SOUTH	DENTON	TX90	121	632005	N	1962
SANGER SOUTH	LIVE OAK	TX20	297	632005	N	1984
SANIBEL	YOUNG	TX90	503	632050	OA	1978
SANROB	TAYLOR	TX70	441	632222	O	1957
SANROB WEST	RUNNELS	TX75	399	632253	OA	1962
SANSOM RANCH	CONCHO	TX75	095	632346	OA	1953
SANTA ANA	HIDALGO	TX40	215	004644	N	1998
SANTA ANITA	HIDALGO	TX40	215	632408	ON	1952
SANTA ANNA	BROWN	TX70	049	632439	N	1926
SANTA ANNA	COLEMAN	TX70	083	632439	ONA	1915
SANTA ANNA EAST	COLEMAN	TX70	083	632444	OA	1975
SANTA ANNA NORTH	COLEMAN	TX70	083	632470	N	1951
SANTA ANNA NW	COLEMAN	TX70	083	632501	O	1950
SANTA ANNA SOUTH	COLEMAN	TX70	083	632532	ONA	1951
SANTA ANNA WEST	COLEMAN	TX70	083	632563	O	1959
SANTA CHRISTI	IRION	TX75	235	000797	OA	1979
SANTA CRUZ	DUVAL	TX40	131	013293	N	1989
SANTA CRUZ NORTH	DUVAL	TX40	131	632718	ON	1952
SANTA FE	BROOKS	TX40	047	632749	ONA	1949
SANTA FE	TERRY	TX85	445	632749	OA	1985
SANTA FE EAST	BROOKS	TX40	047	632780	N	1959
SANTA FE SOUTH	BROOKS	TX40	047	632842	ONA	1949
SANTA FE SOUTH	HIDALGO	TX40	215	632842	ONA	1949
SANTA FE-PAGE	GAINES	TX85	165	012842	OA	1988
SANTA MARGARITA	STARR	TX40	427	011853	N	1987
SANTA MARIA	HIDALGO	TX40	215	632904	N	1945
SANTA RITA	HIDALGO	TX40	215	632997	ONA	1973
SANTA RITA	STARR	TX40	427	632997	N	1972
SANTA RITA SOUTH	REAGAN	TX75	383	633028	OA	1961
SANTA ROSA	KENEDY	TX40	261	633059	N	1958
SANTA ROSA	PECOS	TX80	371	633059	ONA	1963
SANTA ROSA SOUTH	PECOS	TX80	371	633090	ONA	1959
SANTA ROSA SPRING	PECOS	TX80	371	004045	ONA	1982
SANTA TERESA	STARR	TX40	427	633152	N	1949
SANTA-FE BRYAN	COMANCHE	TX70	093	008619	N	1984
SANTELLANA	HIDALGO	TX40	215	633183	N	1952
SANTELLANA SOUTH	HIDALGO	TX40	215	633214	ON	1970
SANTO	PALO PINTO	TX70	363	001257	N	1980
SANTO EAST	PALO PINTO	TX70	363	001258	N	1980
SANTO NINO	DUVAL	TX40	131	633276	ON	1955
SANTO NINO	WEBB	TX40	479	633276	ONA	1955
SANTO NINO NORTH	DUVAL	TX40	131	633307	N	1959
SANTO NINO NW	WEBB	TX40	479	633338	OA	1960
SANTO NORTH	PALO PINTO	TX70	363	633345	N	1971
SANTO SE	PALO PINTO	TX70	363	004507	N	1983
SANTO SOUTH	PALO PINTO	TX70	363	633369	ON	1970
SANTO THOMAS	WEBB	TX40	479	633377	N	1973
SANTONE	AUSTIN	TX30	015	633385	ONA	1978
SANTOS	WEBB	TX40	479	633400	ON	1949
SANZENBACHER	CLAY	TX90	077	633462	OA	1956
SAOB	JACK	TX90	237	010170	OA	1984
SAP OAK	ERATH	TX70	143	633475	N	1978
SAP OAK NE	ERATH	TX70	143	001259	N	1980
SARAH	CALHOUN	TX20	057	007188	OA	1984
SARAH	YOUNG	TX90	503	007188	N	1981
SARAH ELIZABETH	STEPHENS	TX70	429	013632	OA	1989
SARAH ELLIS	SHACKELFORD	TX70	417	633787	N	1979
SARAH GRAD	TAYLOR	TX70	441	015418	O	1995
SARAH WHITE	GALVESTON	TX30	167	633834	ONA	1958
SARAH WHITE EAST	GALVESTON	TX30	167	633865	N	1959
SARAH WHITE WEST	GALVESTON	TX30	167	633896	O	1959
SARA-MAG	HOWARD	TX80	227	633741	OA	1954
SARA-MAG NORTH	HOWARD	TX80	227	633772	OA	1962
SARATOGA	HARDIN	TX30	199	633958	OA	1901
SARATOGA WEST	HARDIN	TX30	199	633989	OA	1953
SARCO CREEK	GOLIAD	TX20	175	634020	ONA	1938
SARCO CREEK SOUTH	GOLIAD	TX20	175	008955	OA	1985
SARCO CREEK WEST	GOLIAD	TX20	175	634051	ONA	1982
SARCO CREEK WEST	JACKSON	TX20	239	634051	N	1950
SARDIS	CHEROKEE	TX60	073	634113	O	1947
SARGENT	MATAGORDA	TX30	321	634268	ON	1949
SARGENT SOUTH	MATAGORDA	TX30	321	634299	N	1952
SARITA	KENEDY	TX40	261	634330	ONA	1948
SARITA	KLEBERG	TX40	273	634330	ONA	1948
SARITA EAST	KENEDY	TX40	261	634361	N	1967
SARITA NW	KENEDY	TX40	261	008309	N	1983
SARITA SE	KENEDY	TX40	261	008310	O	1982
SARITA SHALLOW	KENEDY	TX40	261	008797	N	1984
SARITA SW	KENEDY	TX40	261	008311	ON	1980
SARITA WEST	JIM WELLS	TX40	249	001260	ON	1980
SARNOSA	DUVAL	TX40	131	634392	ONA	1932
SARNOSA SOUTH	DUVAL	TX40	131	634417	OA	1975
SARNOSA WEST	DUVAL	TX40	131	634423	OA	1949
SARTAIN DRAW	JACK	TX90	237	010171	OA	1985
SARTWELLE	LAVACA	TX20	285	634475	O	1974
SARTWELLE WEST	LAVACA	TX20	285	002239	N	1981
SASPAMCO	BEXAR	TX10	029	634640	OA	1949
SASPAMCO	WILSON	TX10	493	634640	OA	1949
SASSY	LIMESTONE	TX50	293	013294	ONA	1990
SATIN	FALLS	TX50	145	634919	OA	1950
SATSUMA	HARRIS	TX30	201	634981	ONA	1936
SATSUMA NE	HARRIS	TX30	201	635027	OA	1973
SATSUMA NORTH	HARRIS	TX30	201	635043	O	1955
SATSUMA SOUTH	HARRIS	TX30	201	635074	ONA	1954
SATTERWHITE	STEPHENS	TX70	429	635105	O	1952
SATURDAY	FISHER	TX70	151	635136	OA	1956
SATURDAY EAST	FISHER	TX70	151	007956	OA	1982
SATURN	GONZALES	TX10	177	004508	OA	1983
SAUCITO	STARR	TX40	427	635229	N	1954
SAUDER	WILBARGER	TX90	487	635260	OA	1955
SAUNDERS	REAGAN	TX75	383	635415	O	1958
SAUNDERS	YOUNG	TX90	503	635415	N	1982
SAVAGE	SHACKELFORD	TX70	417	635601	O	1954
SAVAGE SWD	CROSBY	TX85	107	001261	O	1980
SAVELL	ROBERTSON	TX50	395	016381	N	1997
SAVIOR	RUNNELS	TX75	399	009328	OA	1985
SAWGRASS	VICTORIA	TX20	469	012061	ON	1989
SAWYER	BROWN	TX70	049	636097	OA	1983
SAWYER	CROCKETT	TX75	105	636097	ONA	1975
SAWYER	EDWARDS	TX10	137	636097	ONA	1975
SAWYER	SCHLEICHER	TX75	413	636097	ONA	1975
SAWYER	SUTTON	TX75	435	636097	ONA	1975
SAWYER NORTH	REAGAN	TX75	383	636128	O	1952
SAXET	NUECES	TX40	355	636221	ONA	1930
SAXET DEEP	NUECES	TX40	355	636252	ONA	1945
SAXET EAST	NUECES	TX40	355	011254	ONA	1987
SAXET NORTH	NUECES	TX40	355	636274	ONA	1985
SAXET WEST	NUECES	TX40	355	636283	OA	1956
SAXON	RUNNELS	TX75	399	636314	OA	1950
SAXON-GUION	TAYLOR	TX70	441	636345	ONA	1951
SAYED	YOUNG	TX90	503	636397	ONA	1974
SAYED NE	YOUNG	TX90	503	636403	OA	1974
SAYERSVILLE	BASTROP	TX10	021	636407	OA	1952
SAYLES	JONES	TX70	253	636438	OA	1932
S-B	KNOX	TX90	275	622457	O	1957
SCALING	CLAY	TX90	077	636663	OA	1944
SCALING RANCH	CLAY	TX90	077	636694	O	1972
SCALING RANCH SOUTH	CLAY	TX90	077	636725	OA	1972
SCAN	YOUNG	TX90	503	001264	OA	1979
SCANDRILL	WHEELER	TX95	483	003120	N	1982
SCANROCK	JACK	TX90	237	007190	OA	1981
SCARBER	JACK	TX90	237	004796	OA	1983
SCARBOROUGH	WINKLER	TX80	495	636880	ONA	1927
SCARBOROUGH NORTH	WINKLER	TX80	495	636911	OA	1947
SCATTER	PALO PINTO	TX70	363	001265	N	1979
SCHAEFFER	OLDHAM	TX95	359	003934	OA	1983

Field Name	County Name	State Sub	Co Code	Field Code	Field Type	Disc Year
SCHAFER-BROWN	MEDINA	TX10	325	013296	OA	1989
SCHALEBEN	HIDALGO	TX40	215	001268	N	1981
SCHARBAUER RANCH	MIDLAND	TX80	329	002244	OA	1982
SCHATTEL	SCURRY	TX85	415	637221	O	1948
SCHEER	CLAY	TX90	077	637237	OA	1978
SCHENK	ARCHER	TX90	009	637283	OA	1959
SCHERER	VICTORIA	TX20	469	637329	N	1973
SCHETAWEE	SHACKELFORD	TX70	417	014054	ONA	1992
SCHICK	STONEWALL	TX70	433	637376	OA	1955
SCHICK SOUTH	STONEWALL	TX70	433	003935	OA	1983
SCHICK WEST	STONEWALL	TX70	433	637407	O	1962
SCHIEMENZ	HOWARD	TX80	227	637438	O	1971
SCHIMMEL-BATTS	BASTROP	TX10	021	637469	O	1931
SCHIURRING	COLORADO	TX30	089	637549	N	1975
SCHKADE	CALLAHAN	TX70	059	637562	O	1969
SCHKADE	SHACKELFORD	TX70	417	637562	OA	1962
SCHKADE SOUTH	SHACKELFORD	TX70	417	637624	O	1963
SCHKADE-JACKSON	CALLAHAN	TX70	059	637593	O	1954
SCHLITTLER	THROCKMORTON	TX70	447	637903	OA	1948
SCHLITTLER	YOUNG	TX90	503	637903	OA	1948
SCHLUETER-MATNEY	EASTLAND	TX70	133	006508	O	1984
SCHMIDT	DAWSON	TX85	115	638182	O	1961
SCHMIDT	HIDALGO	TX40	215	638182	N	1962
SCHMIDT NW	HIDALGO	TX40	215	638191	N	1975
SCHMIDT SOUTH	HIDALGO	TX40	215	016545	N	1999
SCHMOKER	WILBARGER	TX90	487	638399	OA	1958
SCHNEIDER	WOOD	TX60	499	638461	OA	1988
SCHNELL	HANSFORD	TX95	195	638523	N	1986
SCHNIERS	TOM GREEN	TX75	451	009925	ONA	1985
SCHOBEL	COLORADO	TX30	089	012276	N	1987
SCHOLL	YOUNG	TX90	503	638864	OA	1953
SCHOONMAKER	JONES	TX70	253	013297	OA	1989
SCHROEDER	GOLIAD	TX20	175	639143	N	1956
SCHROEDER	OCHILTREE	TX95	357	639143	O	1977
SCHROEDER	VICTORIA	TX20	469	639143	N	1956
SCHROEDER	ZAPATA	TX40	505	639143	N	1958
SCHROEDER NW	GOLIAD	TX20	175	639151		
SCHROEDER WEST	GOLIAD	TX20	175	002248	ONA	1979
SCHUBERT	HAYS	TX10	209	639174	O	1955
SCHUCH	COKE	TX75	081	639185	OA	1970
SCHUECH	JACKSON	TX20	239	002249	O	1981
SCHULER	PECOS	TX80	371	639205	O	1964
SCHULER SOUTH	TERRELL	TX75	443	639267	O	1966
SCHULTZ	COMANCHE	TX70	093	639391	N	1984
SCHULTZ	LIPSCOMB	TX95	295	639391	N	1981
SCHULZ	LIVE OAK	TX20	297	639453	ONA	1949
SCHULZ & BRANNAN	YOUNG	TX90	503	639463	OA	1956
SCHUMACHER	SHACKELFORD	TX70	417	639484	O	1968
SCHUSTER	HIDALGO	TX40	215	639546	OA	1957
SCHWAB	POLK	TX30	373	639577	ONA	1939
SCHWAB SOUTH	POLK	TX30	373	001271	OA	1979
SCHWARTZ	LIVE OAK	TX20	297	639639	ON	1946
SCHWARTZ	PALO PINTO	TX70	363	639639	N	1981
SCHWARTZ	PARKER	TX70	367	639639	N	1981
SCHWARTZ NORTH	LIVE OAK	TX20	297	639670	N	1958
SCHWARZ	WEBB	TX40	479	639684	N	1977
SCHWEERS	MEDINA	TX10	325	002251	N	1977
SCHWIENING RANCH	SUTTON	TX75	435	000798	N	1979
SCIENCE	JACK	TX90	237	000222	N	1986
SCISSORS	HIDALGO	TX40	215	005873	N	1998
SCOOBER CREEK	CHEROKEE	TX60	073	639918	N	1971
SCOOBER CREEK	RUSK	TX60	401	639918	N	1971
SCOOBER CREEK NORTH	RUSK	TX60	401	000799	N	1978
SCOTLAND	ARCHER	TX90	009	640011	OA	1940
SCOTLAND NORTH	ARCHER	TX90	009	640042	O	1946
SCOTLAND SOUTH	ARCHER	TX90	009	640073	OA	1957
SCOTT	BEE	TX20	025	640104	N	1950
SCOTT	PARKER	TX70	367	640104	N	1978
SCOTT	REEVES	TX80	389	640104	ONA	1946
SCOTT	WARD	TX80	475	640104	ONA	1946
SCOTT & HOPPER	BROOKS	TX40	047	640135	ONA	1943
SCOTT & HOPPER EAST	BROOKS	TX40	047	640166	N	1964
SCOTT & HOPPER SOUTH	BROOKS	TX40	047	640186	N	1976
SCOTT & HOPPER WEST	BROOKS	TX40	047	640197	O	1954
SCOTT RANCH	ARCHER	TX90	009	002252	OA	1982
SCOTT SE	PECOS	TX80	371	003936	OA	1983
SCOTT SMITH	THROCKMORTON	TX70	447	640414	OA	1983
SCOTT-SIERRA	WHARTON	TX30	481	640405	N	1974
SCOTTSVILLE	HARRISON	TX60	203	640476	O	1947
SCOTTSVILLE EAST	HARRISON	TX60	203	640497	ONA	1977
SCOTTSVILLE NE	HARRISON	TX60	203	640507	OA	1965
SCOTTSVILLE NORTH	HARRISON	TX60	203	640538	ONA	1954
SCOTTSVILLE NW	HARRISON	TX60	203	640569	N	1960
SCOTTSVILLE SW	HARRISON	TX60	203	640572	N	1979
SCOTTSVILLE WEST	HARRISON	TX60	203	640574	O	1977
SCOTTY	WHARTON	TX30	481	640600	N	1979
SCOTTY	WILSON	TX10	493	640600	ONA	1954
SCRANTON	CALLAHAN	TX70	059	640662	OA	1939
SCRANTON	EASTLAND	TX70	133	640662	OA	1939
SCRANTON NW	CALLAHAN	TX70	059	001275	OA	1980
SCREWBEAN	CULBERSON	TX80	109	640693	OA	1958
SCREWBEAN	REEVES	TX80	389	640693	OA	1958
SCREWBEAN EAST	REEVES	TX80	389	640724	O	1959
SCREWBEAN NE	REEVES	TX80	389	640755	OA	1961
SCREWBEAN SOUTH	CULBERSON	TX80	109	640786	N	1964
SCRIBE	WICHITA	TX90	485	640817	OA	1967
SCROGGS	OCHILTREE	TX95	357	007957	N	1982
SCRUB OAKS	COKE	TX75	081	000800	OA	1980
SCT	STEPHENS	TX70	429	010173	OA	1985
SCURLOCK	LEON	TX50	289	640879	N	1996
SCURRY BYRD	SCURRY	TX85	415	001276	OA	1979
SDC	SHACKELFORD	TX70	417	015733	N	1995
SEABREEZE	CHAMBERS	TX30	071	640980	ONA	1937
SEABREEZE NORTH	CHAMBERS	TX30	071	006988	ONA	1991
SEABREEZE SE	CHAMBERS	TX30	071	641042	O	1969
SEABROOK	CHAMBERS	TX30	071	641073	ONA	1963
SEABROOK EAST	CHAMBERS	TX30	071	641104	ONA	1980
SEACLIFF	YOUNG	TX90	503	011855	O	1987
SEADRIFT	CALHOUN	TX20	057	641197	N	1961
SEADRIFT NORTH	CALHOUN	TX20	057	006872	N	1984
SEADRIFT NW	CALHOUN	TX20	057	006598	N	1983
SEADRIFT WEST	CALHOUN	TX20	057	002253	N	1979
SEAGO	MONTAGUE	TX90	337	641228	O	1949
SEAGRAVES	GAINES	TX85	165	641259	OA	1955
SEAGRAVES	YOAKUM	TX85	501	641259	OA	1955
SEAGRAVES SOUTH	GAINES	TX85	165	641290	OA	1955
SEAGRAVES SW	GAINES	TX85	165	001278	OA	1981
SEAGRAVES WEST	GAINES	TX85	165	641321	OA	1956
SEAGRAVES WEST	YOAKUM	TX85	501	641321	OA	1956
SEALE	GARZA	TX85	169	641414	O	1964
SEALY	AUSTIN	TX30	015	641445	ONA	1957
SEALY SMITH	WINKLER	TX80	495	641507	ONA	1964
SEALY SMITH EAST	WINKLER	TX80	495	641538	OA	1964
SEALY SMITH NORTH	WINKLER	TX80	495	641569	O	1964
SEALY SOUTH	WARD	TX80	475	641600	OA	1944
SEALY-SMITH	COLEMAN	TX70	083	006509	N	1984
SEAMAN	PALO PINTO	TX70	363	641631	ONA	1958
SEAN	COLEMAN	TX70	083	008620	N	1984
SEAN ANDREW	DAWSON	TX85	115	015158	O	1994
SEAN OBRIEN	ZAVALA	TX10	507	012625	N	1988
SEANROCK	JACK	TX90	237	001279	OA	1981
SEARADON	NUECES	TX40	355	013066	N	1988
SEARCYS	HARDEMAN	TX90	197	001281	OA	1981
SEARCYS	WILBARGER	TX90	487	001281	OA	1981
SEARCYS SW	HARDEMAN	TX90	197	006167	OA	1983
SEARS	NOLAN	TX70	353	641817	OA	1950
SEARS	TAYLOR	TX70	441	641817	OA	1950
SEARS NE	NOLAN	TX70	353	008828	OA	1985
SEASTAR I	OFFSHORE-STATE	TX05	990	012278	N	1987
SEAWOLF	CROCKETT	TX75	105	000801	N	1980
SEAY	MONTAGUE	TX90	337	641879	OA	1955
SECLUSION	LAVACA	TX20	285	642003	N	1949
SECLUSION SE	JACKSON	TX20	239	014591	N	1993
SECO	SUTTON	TX75	435	642034	ONA	1977
SECOND CHANCE	DE WITT	TX20	123	015703	N	1995
SECOND CREEK	LIPSCOMB	TX95	295	642096	N	1992
SECOND SHOT	WHARTON	TX30	481	015032	N	1993
SECTION 10	MCMULLEN	TX10	311	642189	N	1986
SECTION 23	ZAVALA	TX10	507	014167	N	1991
SECTION 30-59	LIPSCOMB	TX95	295	010853	OA	1986
SECTION 30-59	OCHILTREE	TX95	357	010853	OA	1986
SECTION 31	ZAVALA	TX10	507	014168	N	1991
SECTION 51	ZAVALA	TX10	507	015033	N	1992
SECTION 59	ZAVALA	TX10	507	015034	N	1994
SECTION 83	YOAKUM	TX85	501	642313	OA	1955
SECTION TWO	SAN PATRICIO	TX40	409	642344	ON	1953
SEDONA	JONES	TX70	253	014809	O	1993
SEDONA CAROL	CONCHO	TX75	095	015936	N	1994
SEDONA HOLUM	CONCHO	TX75	095	015500	N	1995
SEDWICK	SHACKELFORD	TX70	417	642437	ONA	1949
SEDWICK EAST	SHACKELFORD	TX70	417	642468	OA	1956
SEDWICK NE	SHACKELFORD	TX70	417	001282	OA	1981
SEDWICK NORTH	SHACKELFORD	TX70	417	007958	N	1980
SEDWICK SOUTH	SHACKELFORD	TX70	417	642499	OA	1954
SEE	CALHOUN	TX20	057	642530	N	1955
SEE WEST	CALHOUN	TX20	057	005618	N	1982
SEELEY	BEE	TX20	025	642561	ONA	1955
SEELEY	LIVE OAK	TX20	297	642561	ONA	1955
SEELIGSON	JIM WELLS	TX40	249	642623	ONA	1938
SEELIGSON	KLEBERG	TX40	273	642623	ONA	1938
SEELIGSON NORTH	KLEBERG	TX40	273	008314	N	1981
SEELIGSON SOUTH	JIM WELLS	TX40	249	008315	N	1981
SEELIGSON SOUTH	KLEBERG	TX40	273	008315	O	1981
SEGNO	POLK	TX30	373	642747	ONA	1936
SEGNO DEEP	POLK	TX30	373	642778	OA	1936
SEGNO NE	POLK	TX30	373	008621	OA	1984
SEGNO NORTH	POLK	TX30	373	001283	OA	1977
SEGNO SOUTH	HARDIN	TX30	199	642809	ONA	1952
SEGNO SOUTH	POLK	TX30	373	642809	ONA	1952
SEGNO WEST	POLK	TX30	373	642840	OA	1952
SEGUIN	GUADALUPE	TX10	187	642871	O	1948
SEGUNDA CHANCA	KARNES	TX20	255	014387	N	1990
SEGUNDO	WEBB	TX40	479	642896	N	1972
SEIDEL	CALLAHAN	TX70	059	643057	O	1956
SEITZ	RUNNELS	TX75	399	643212	OA	1954
SEJITA	DUVAL	TX40	131	643243	ONA	1942
SEJITA EAST	DUVAL	TX40	131	643274	ONA	1953
SEJITA NE	DUVAL	TX40	131	008316	N	1982
SEJITA SOUTH	DUVAL	TX40	131	643305	O	1966
SEJITA WEST	DUVAL	TX40	131	643336	N	1954
SELBY	DUVAL	TX40	131	013520	N	1989
SELDEN	CONCHO	TX75	095	014592	N	1992
SELISCO CREEK	DUVAL	TX40	131	643429	N	1953
SELL	LIPSCOMB	TX95	295	643491	OA	1984
SELLERS	JONES	TX70	253	007959	OA	1982
SELMA ANDREWS	ANDREWS	TX80	003	015583	O	1995
SELMA ANDREWS	GAINES	TX80	165	015583	O	1995
SEMINOLE	GAINES	TX85	165	643956	ONA	1936
SEMINOLE DRAW	GAINES	TX85	165	013741	O	1990
SEMINOLE EAST	GAINES	TX85	165	644018	OA	1959
SEMINOLE NE	GAINES	TX85	165	010174	OA	1985
SEMINOLE NORTH	GAINES	TX85	165	644049	OA	1961
SEMINOLE NW	GAINES	TX85	165	644080	OA	1956
SEMINOLE SE	GAINES	TX85	165	644111	OA	1964
SEMINOLE SW	GAINES	TX85	165	644142	OA	1955
SEMINOLE WEST	GAINES	TX85	165	644173	OA	1948
SEMMES	STARR	TX40	427	644359	O	1948
SENATE	JACK	TX90	237	009330	ONA	1986
SENATE STATION	JACK	TX90	237	013298	O	1989
SENECA	MCLENNAN	TX50	309	644384	O	1978
SENECA	SCHLEICHER	TX75	413	644384	ONA	1983
SENKEL	YOUNG	TX90	503	001284	ONA	1981
SEPTEMBER	GRAYSON	TX90	181	007193	OA	1982
SERAFIN	ZAPATA	TX40	505	001285	N	1980
SERBA	ZAVALA	TX10	507	644607	N	1961
SERBAN	MAVERICK	TX10	323	644612	N	1978
SERBIN	BASTROP	TX10	021	010175	O	1987
SERBIN	LEE	TX30	287	010175	OA	1985
SERENDIPITY	YOUNG	TX90	503	644650	OA	1974
SERGIO	PALO PINTO	TX70	363	015035	O	1994
SERIGHT	CROCKETT	TX75	105	007194	OA	1982
SERIO	ANDREWS	TX80	003	644669	OA	1970
SERS	COLEMAN	TX70	083	015036	N	1993
SERVICE	COLEMAN	TX70	083	644700	OA	1984
SERVICE	RUNNELS	TX75	399	644700	OA	1954
SESSIONS SOUTH	CHEROKEE	TX60	073	644917	ON	1969

Field Name	County Name	State Sub	Co Code	Field Code	Field Type	Disc Year
SET RANCH	PALO PINTO	TX70	363	644929	OA	1978
SEVEN D	REAGAN	TX75	383	645103	OA	1951
SEVEN ELEVEN	WEBB	TX40	479	645134	ON	1958
SEVEN J	BORDEN	TX85	033	645165	OA	1959
SEVEN J EAST	BORDEN	TX85	033	013067	O	1988
SEVEN J WEST	BORDEN	TX85	033	001286	OA	1980
SEVEN LAKES	TERRY	TX85	445	645196	OA	1980
SEVEN OAKS	POLK	TX30	373	645258	N	1962
SEVEN OAKS NORTH	POLK	TX30	373	645289	N	1969
SEVEN SISTERS	DUVAL	TX40	131	645413	ONA	1935
SEVEN SISTERS EAST	DUVAL	TX40	131	645444	N	1961
SEVEN SISTERS NE	DUVAL	TX40	131	005951	N	1998
SEVEN SISTERS SOUTH	DUVAL	TX40	131	645475	ONA	1937
SEVEN SISTERS WEST	DUVAL	TX40	131	645506	ONA	1966
SEVEN YEARS	GAINES	TX85	165	645568	O	1966
SEVEN-ELEVEN	PARKER	TX70	367	003152	N	1982
SEVENTY DAY	WISE	TX90	497	001288	OA	1979
SEVENTY-SIX	DUVAL	TX40	131	645661	ONA	1947
SEVENTY-SIX SOUTH	DUVAL	TX40	131	645692	ONA	1950
SEVENTY-SIX WEST	DUVAL	TX40	131	645723	OA	1954
SEVENTY-TWO	THROCKMORTON	TX70	447	014810	N	1993
SEVERIANO	DUVAL	TX40	131	645754	N	1947
SEWELL	JACK	TX90	237	646064	OA	1954
SEWELL	YOUNG	TX90	503	646064	ONA	1939
SEWELL 30	HOWARD	TX80	227	014593	O	1993
SEYMORE	FISHER	TX70	151	646188	O	1968
SEYMOUR	BAYLOR	TX90	023	646219	OA	1950
SEYMOUR EAST	BAYLOR	TX90	023	646250	OA	1952
SEYMOUR NORTH	BAYLOR	TX90	023	646281	OA	1961
SEYMOUR POOL	BAYLOR	TX90	023	002254	OA	1940
SEZAR	LEE	TX30	287	012063	OA	1987
SHABAY	JACK	TX90	237	646452	N	1954
SHACKELFORD COUNTY REGULA	SHACKELFORD	TX70	417	646483	ONA	1911
SHACKELFORD NE	SHACKELFORD	TX70	417	646494	ONA	1966
SHADOW	JACK	TX90	237	007195	OA	1982
SHADY GROVE	UPSHUR	TX60	459	646576	OA	1960
SHADY LANE	HARRISON	TX60	203	010178	N	1985
SHAFFER WEST	TAYLOR	TX70	441	646948	OA	1962
SHAFTER LAKE	ANDREWS	TX80	003	647010	ONA	1947
SHAFTER LAKE	CRANE	TX80	103	647010	O	1953
SHAFTER LAKE EAST	ANDREWS	TX80	003	647041	O	1951
SHAFTER LAKE NORTH	ANDREWS	TX80	003	647072	OA	1952
SHAFTER LAKE SOUTH	ANDREWS	TX80	003	647103	O	1959
SHAHAN	JACK	TX90	237	011255	ON	1991
SHAHEEN	MENARD	TX75	327	647134	OA	1961
SHA-JAM	MENARD	TX75	327	010856	O	1986
SHAJUMAR	KIMBLE	TX75	267	647165	N	1963
SHALLOWATER NE	LUBBOCK	TX85	303	647365	OA	1978
SHAMBURGER LAKE	SMITH	TX60	423	647413	OA	1957
SHAMBURGER LAKE SOUTH	SMITH	TX60	423	647444	O	1968
SHAMROCK	FISHER	TX70	151	647475	O	1964
SHAMROCK COVE EAST	NUECES	TX40	355	009331	N	1985
SHANAFELT	YOUNG	TX90	503	647568	ONA	1953
SHANAFELT WEST	YOUNG	TX90	503	001291	OA	1977
SHAN-COURT	FISHER	TX70	151	005345	OA	1983
SHANGHAI	WHARTON	TX30	481	647599	N	1985
SHANGHAI EAST	WHARTON	TX30	481	011256	N	1986
SHANK	SHACKELFORD	TX70	417	647630	O	1994
SHANKLIN	EDWARDS	TX10	137	647681	N	1975
SHANKS	ARCHER	TX90	009	647692	OA	1984
SHANNON	CLAY	TX90	077	647754	OA	1980
SHANNON	CROCKETT	TX75	105	647754	ONA	1940
SHANNON	JACK	TX90	237	647754	OA	1980
SHANNON	ORANGE	TX30	361	647754	ONA	1981
SHANNON NORTH	ORANGE	TX30	361	647785	OA	1980
SHANNON RANCH	SCURRY	TX85	415	647791	OA	1978
SHANNON WEST	CLAY	TX90	077	001294	OA	1981
SHAPLEY	HANSFORD	TX95	195	647816	ONA	1958
SHAPLEY NW	HANSFORD	TX95	195	647831	OA	1985
SHAPLEY SOUTH	HANSFORD	TX95	195	647840	N	1980
SHARE	OCHILTREE	TX95	357	647878	ONA	1959
SHARE SE	OCHILTREE	TX95	357	647909	ONA	1959
SHAR-LYN	FISHER	TX70	151	007960	OA	1982
SHARON	COOKE	TX90	097	647971	OA	1972
SHARON	TAYLOR	TX70	441	647971	OA	1982
SHARON RIDGE	MITCHELL	TX80	335	648126	OA	1923
SHARON RIDGE	SCURRY	TX85	415	648126	OA	1923
SHARONLEE	LIVE OAK	TX20	297	010179	N	1985
SHARONLEE NE	LIVE OAK	TX20	297	011257	N	1986
SHARONLYNN	SHACKELFORD	TX70	417	648219	OA	1958
SHARONLYNN	THROCKMORTON	TX70	447	648219	OA	1958
SHARP	TAYLOR	TX70	441	648234	OA	1982
SHARP IE EAST LAKE THOMAS	SCURRY	TX85	415	015895	O	1996
SHARP IMAGE	CROCKETT	TX75	105	013930	OA	1991
SHARP IMAGE	PECOS	TX80	371	013930	N	1990
SHARP IMAGE JOSHUA	SCURRY	TX85	415	016572	OA	2000
SHARP RANCH	JIM WELLS	TX40	249	648281	ONA	1953
SHARP SHOOTER	WHARTON	TX30	481	014388	N	1991
SHARP SPUR	KENT	TX85	263	014857	O	1993
SHAR-PAT	JACK	TX90	237	007196	N	1982
SHAR-PAT	WHEELER	TX95	483	007196	N	1981
SHARPE	PARKER	TX70	367	001295	N	1981
SHARPS LAKE	REFUGIO	TX20	391	648312	ON	1959
SHARPS LAKE NORTH	REFUGIO	TX20	391	648318	ON	1983
SHARY	HIDALGO	TX40	215	648343	ONA	1956
SHARY SOUTH	HIDALGO	TX40	215	648351	N	1981
SHARYLAND	HIDALGO	TX40	215	648374	N	1954
SHAVOR	COTTLE	TX85	101	010627	O	1986
SHAWNEE	WARD	TX80	475	648715	ONA	1979
SHAWNEE SPRING	NACOGDOCHES	TX60	347	004513	N	1983
SHAWVER	ARCHER	TX90	009	649118	OA	1969
SHAWVER	JACK	TX90	237	649118	N	1981
SHAZAMM	SAN PATRICIO	TX40	409	012628	N	1988
SHEA	RUSK	TX60	401	004046	ONA	1983
SHEARER	PECOS	TX80	371	649149	OA	1932
SHEARLAW	PECOS	TX80	371	010180	OA	1985
SHECKELLS	ARCHER	TX90	009	649211	O	1955
SHEEP MOUNTAIN	CROCKETT	TX75	105	006416	O	1993
SHEEPHERDER	PECOS	TX80	371	649366	ON	1965
SHEFFIELD	PECOS	TX80	371	649428	ONA	1952
SHEFFIELD NW	PECOS	TX80	371	649459	ONA	1957
SHEFFIELD SE	TERRELL	TX75	443	000804	ONA	1982
SHEFFIELD SW	PECOS	TX80	371	649490	ONA	1966
SHEFFIELD TOWNSITE	PECOS	TX80	371	649521	ONA	1971
SHELBY	JACK	TX90	237	649614	N	1982
SHELBY SUE	SHACKELFORD	TX70	417	012064	OA	1987
SHELBYVILLE	SHELBY	TX60	419	649707	ON	1935
SHELBYVILLE EAST	SHELBY	TX60	419	649769	ONA	1955
SHELDEN	COOKE	TX90	097	649800	O	1953
SHELL	SHACKELFORD	TX70	417	649986	OA	1956
SHELL POINT	NUECES	TX40	355	650172	N	1981
SHELL-DAVIS	COLEMAN	TX70	083	650048	O	1959
SHELLY	GOLIAD	TX20	175	650296	N	1969
SHELLY M	SHACKELFORD	TX70	417	650301	O	1975
SHELTER ROCK	DE WITT	TX20	123	650327	N	1965
SHELTON	COLEMAN	TX70	083	650358	N	1983
SHELTON	RED RIVER	TX60	387	650358	OA	1978
SHELTON	TAYLOR	TX70	441	650358	ONA	1976
SHELTON RANCH SOUTH	VICTORIA	TX20	469	650364	N	1974
SHELVEY	CASS	TX60	067	650389	OA	1957
SHENA	COLEMAN	TX70	083	007962	OA	1983
SHEP	TAYLOR	TX70	441	650482	OA	1958
SHEP EAST	TAYLOR	TX70	441	650513	OA	1951
SHEP SE	TAYLOR	TX70	441	004516	N	1983
SHEP SW	TAYLOR	TX70	441	650544	OA	1961
SHEPARD	DIMMIT	TX10	127	001296	N	1984
SHEPARD	YOUNG	TX90	503	001296	ONA	1983
SHEPARD NORTH	DIMMIT	TX10	127	012065	OA	1985
SHEPHARD TRAND	STEPHENS	TX70	429	008622	OA	1984
SHEPHERD	HIDALGO	TX40	215	650575	ONA	1958
SHEPHERD	SAN JACINTO	TX30	407	650575	ONA	1977
SHEPHERD NORTH	HIDALGO	TX40	215	650606	N	1958
SHEPHERD SE	HIDALGO	TX40	215	011259	N	1987
SHEPHERD SOUTH	HIDALGO	TX40	215	650668	ON	1962
SHEPHERD SOUTH	SAN JACINTO	TX30	407	650668	ONA	1981
SHEPHERD-ATCHLEY	COLEMAN	TX70	083	010182	OA	1985
SHEPHERDS	HIDALGO	TX40	215	004047	N	1982
SHEPHERDS MOTT	MATAGORDA	TX30	321	650699	ON	1981
SHEPHERD-WOOD	COLEMAN	TX70	083	010183	OA	1985
SHERALIZ	NEWTON	TX30	351	650761	OA	1968
SHERATON	RUNNELS	TX75	399	650807	OA	1976
SHERBINO CREEK	PECOS	TX80	371	014055	OA	1991
SHERI	SHACKELFORD	TX70	417	650854	O	1969
SHERIDAN	COLORADO	TX30	089	650885	ONA	1940
SHERIDAN NE	COLORADO	TX30	089	016382	N	1997
SHERIDAN NORTH	COLORADO	TX30	089	015037	N	1993
SHERIDAN SE	COLORADO	TX30	089	651036	N	1976
SHERIDAN SOUTH	COLORADO	TX30	089	651040	N	1951
SHERIDAN SW	COLORADO	TX30	089	651071	ONA	1971
SHERIDAN SW	LAVACA	TX20	285	651071	ONA	1971
SHERIDAN WEST	LAVACA	TX20	285	005346	N	1983
SHERIFF	CALHOUN	TX20	057	651102	ONA	1945
SHERIFF EAST	CALHOUN	TX20	057	651133	ONA	1950
SHERIFF NORTH	CALHOUN	TX20	057	651164	ON	1945
SHERIFF NW	CALHOUN	TX20	057	014811	O	1993
SHERIFF SE	CALHOUN	TX20	057	651190	O	1978
SHERIFF SMITH NE	LIVE OAK	TX20	297	651195	ONA	1985
SHERIFF WEST	CALHOUN	TX20	057	651226	ONA	1958
SHERMAN	GRAYSON	TX90	181	651257	ONA	1947
SHERMAN AIRPORT	GRAYSON	TX90	181	009486	OA	1984
SHERMAN EAST	GRAYSON	TX90	181	651319	ONA	1949
SHERMAN NW	GRAYSON	TX90	181	003123	OA	1982
SHERMAN OFFSHORE	OFFSHORE-STATE	TX05	990	004984	N	1974
SHERMAN OFFSHORE SW	OFFSHORE-STATE	TX05	990	007521	N	1977
SHERMAN OFFSHORE WEST	OFFSHORE-STATE	TX05	990	012280	N	1987
SHERMAN SE	GRAYSON	TX90	181	651381	ONA	1955
SHERMAN SOUTH	GRAYSON	TX90	181	651474	ONA	1955
SHERMAN SW	GRAYSON	TX90	181	651505	O	1954
SHERRILL	MARION	TX60	315	000807	OA	1979
SHERRY	STONEWALL	TX70	433	011261	OA	1986
SHERRY-ANN	SHACKELFORD	TX70	417	651567	O	1956
SHERRY-ANN WEST	SHACKELFORD	TX70	417	651598	OA	1960
SHERWOOD	IRION	TX75	235	651660	O	1968
SHERWOOD RIDGE	IRION	TX75	235	651691	O	1961
SHERYL	JONES	TX70	253	015334	O	1994
SHIELD	CALLAHAN	TX70	059	651877	OA	1985
SHIELD	NUECES	TX40	355	651877	ONA	1940
SHIELD EAST	NUECES	TX40	355	651908	ON	1967
SHIELD NORTH	NUECES	TX40	355	651939	N	1965
SHIELD SOUTH	NUECES	TX40	355	651970	O	1967
SHIELD SW	NUECES	TX40	355	651975	N	1973
SHIELD WEST	NUECES	TX40	355	002345	OA	1979
SHIELD-KAE	COLEMAN	TX70	083	009332	OA	1985
SHIELDS	HASKELL	TX70	207	002970	OA	1982
SHILOH	RUSK	TX60	401	652156	ONA	1961
SHILOH EAST	PANOLA	TX60	365	652187	ONA	1961
SHIMEK EAST	COLORADO	TX30	089	652311	ON	1953
SHINE	LEON	TX50	289	015508	O	1995
SHINER POND	WOOD	TX60	499	013743	OA	1990
SHINNERY	JONES	TX70	253	652484	OA	1955
SHINNERY BEND	THROCKMORTON	TX70	447	004517	N	1983
SHINNERY LAKE	STONEWALL	TX70	433	014285	O	1991
SHIPCHANNEL	CHAMBERS	TX30	071	652510	ONA	1977
SHIPCHANNEL SOUTH	CHAMBERS	TX30	071	001298	N	1980
SHIPLEY	WARD	TX80	475	652528	ONA	1928
SHIPLEY NORTH	WARD	TX80	475	652559	O	1961
SHIPS	OCHILTREE	TX95	357	652652	O	1956
SHIPWRECK	GALVESTON	TX30	167	652669	N	1985
SHIPWRECK	OFFSHORE-STATE	TX05	990	652669	N	1977
SHIPWRECK SHOAL	MATAGORDA	TX30	321	652683	N	1970
SHIREY	WOOD	TX60	499	001299	OA	1981
SHIRK	UPTON	TX75	461	652776	OA	1956
SHIRK	YOUNG	TX90	503	652776	OA	1955
SHIRK SE	YOUNG	TX90	503	652807	OA	1959
SHIRK SOUTH	YOUNG	TX90	503	652838	O	1961
SHIRK WEST	YOUNG	TX90	503	652869	O	1960
SHIRLEY	HUTCHINSON	TX95	233	652900	N	1968
SHIRLEY	MONTAGUE	TX90	337	652900	OA	1984
SHIRLEY CAROL	MONTAGUE	TX90	337	007334	OA	1983
SHIRLEY VON	THROCKMORTON	TX70	447	013069	ONA	1990
SHIRLEY-BARBARA	WOOD	TX60	499	652931	OA	1951
SHIRLEY-BARBARA EAST	WOOD	TX60	499	652962	OA	1964
SHIR-VEN	EASTLAND	TX70	133	652714	ON	1952
SHOAF-MERGNER	EASTLAND	TX70	133	001301	OA	1980

Field Name	County Name	State Sub	Co Code	Field Code	Field Type	Disc Year
SHOAL CREEK	TYLER	TX30	457	653136	N	1974
SHOALEH	YOUNG	TX90	503	008798	OA	1985
SHOCKACON	WEBB	TX40	479	015038	N	1994
SHOCKER	PECOS	TX80	371	014812	ONA	1994
SHOE HILL	ERATH	TX70	143	653303	O	1962
SHOEMAKER	RUSK	TX60	401	010858	O	1986
SHOENAIL	ROBERTS	TX95	393	000330	OA	1980
SHOENAIL WEST	ROBERTS	TX95	393	000331	OA	1980
SHORT	CLAY	TX90	077	653737	OA	1981
SHORT	STONEWALL	TX70	433	653737	OA	1979
SHORT JUNCTION	KIMBLE	TX75	267	653799	N	1947
SHORT NE	STONEWALL	TX70	433	011263	OA	1986
SHORTY	STONEWALL	TX70	433	011264	O	1987
SHOSHONE	JACK	TX90	237	653892	ONA	1984
SHOSHONE ATWELL	CALLAHAN	TX70	059	012845	OA	1988
SHOWCASE	KARNES	TX20	255	008321	O	1980
SHOWN	JACK	TX90	237	654078	O	1954
SHRADER	CALLAHAN	TX70	059	654109	N	1958
SHREIKEY	HEMPHILL	TX95	211	654156	ON	1982
SHREIKEY	ROBERTS	TX95	393	654156	ON	1982
SHREIKEY EAST	HEMPHILL	TX95	211	000292	N	1981
SHREIKEY WEST	ROBERTS	TX95	393	013301	N	1989
SHROYER	HOWARD	TX80	227	012424	O	1988
SHUBERT	ERATH	TX70	143	654295	N	1987
SHULTZ	COMANCHE	TX70	093	654574	N	1984
SHURLEY RANCH	SUTTON	TX75	435	654698	N	1972
SIBLEY	EASTLAND	TX70	133	654946	N	1944
SIBLEY	LAVACA	TX20	285	654946	N	1952
SIDCO	HOWARD	TX80	227	008739	OA	1984
SIDEWINDER	REFUGIO	TX20	391	655090	OA	1986
SIDNEY	COMANCHE	TX70	093	655101	ONA	1982
SIE MORRISON	KENT	TX85	263	015892	O	1996
SIE NORTH SALT CREEK	KENT	TX85	263	015893	O	1996
SIEGO PURCO	CONCHO	TX75	095	014709	O	1993
SIENE BEAN	REFUGIO	TX20	391	014075	ON	1992
SIERRA	EASTLAND	TX70	133	655318	OA	1987
SIERRA MADERA	PECOS	TX80	371	655325	N	1977
SIERRA VISTA	LIVE OAK	TX20	297	655349	ONA	1970
SIERRA VISTA SOUTH	LIVE OAK	TX20	297	655360	N	1974
SIESTA LAKE	WILSON	TX10	493	002262	OA	1980
SIEVERS COVE	GALVESTON	TX30	167	655392	O	1974
SIG	GONZALES	TX10	177	013521	N	1989
SIGMAN	GOLIAD	TX20	175	655426	N	1980
SIGNAL MOUNTAIN	HOWARD	TX80	227	002264	OA	1981
SIGNAL PEAK	CULBERSON	TX80	109	655473	N	1960
SIGNAL PEAK	HOWARD	TX80	227	655473	OA	1983
SIKES	STEPHENS	TX70	429	655535	ONA	1988
SILER	MCCULLOCH	TX75	307	655597	N	1953
SILER & JOHNSON	MCCULLOCH	TX75	307	655628	ON	1953
SILO	TAYLOR	TX70	441	655814	OA	1971
SILOAM	BOWIE	TX60	037	655845	N	1979
SILOAM WEST	BOWIE	TX60	037	011587	OA	1987
SILSBEE	HARDIN	TX30	199	655876	ONA	1936
SILSBEE EAST	HARDIN	TX30	199	655907	ONA	1973
SILSBEE NORTH	HARDIN	TX30	199	655938	ONA	1951
SILSBEE SOUTH	HARDIN	TX30	199	655969	OA	1957
SILSBEE WEST	HARDIN	TX30	199	656000	ONA	1941
SILURIAN PARK	MARTIN	TX80	317	014813	O	1993
SILVER	COKE	TX75	081	002649	OA	1981
SILVER	NOLAN	TX70	353	002649	OA	1981
SILVER CREEK	FREESTONE	TX50	161	656186	N	1981
SILVER CREEK	LEON	TX50	289	656186	N	1981
SILVER CREEK	PARKER	TX70	367	656186	N	1978
SILVER CREEK	WHEELER	TX95	483	656186	N	1976
SILVER CREEK NE	WHEELER	TX95	483	000332	OA	1979
SILVER LAKE	MATAGORDA	TX30	321	656310	N	1961
SILVER LAKE WEST	MATAGORDA	TX30	321	656341	N	1962
SILVER LAKES	JIM HOGG	TX40	247	656372	O	1953
SILVER PLOW	COLORADO	TX30	089	013933	N	1990
SILVER QUEEN	HOWARD	TX80	227	015335	O	1995
SILVER TANK	MITCHELL	TX80	335	002265	OA	1981
SILVER VALLEY	COLEMAN	TX70	083	656434	ONA	1941
SILVER VALLEY EAST	COLEMAN	TX70	083	656465	N	1945
SILVER VALLEY NORTH	COLEMAN	TX70	083	656496	N	1946
SILVER VALLEY SW	COLEMAN	TX70	083	656527	OA	1970
SILVERCREEK	NOLAN	TX70	353	656558	O	1955
SILVERSPUR	DICKENS	TX85	125	003753	O	1997
SILVERTON	BRISCOE	TX95	045	656744	O	1982
SIMBA	SHACKELFORD	TX70	417	015734	N	1995
SIMBRAH	JACKSON	TX20	239	013522	N	1989
SIMMONS	CALLAHAN	TX70	059	656899	OA	1980
SIMMONS	CROCKETT	TX75	105	656899	N	1951
SIMMONS CITY	LIVE OAK	TX20	297	656936	OA	1972
SIMMS	BOWIE	TX60	037	656961	OA	1964
SIMON	JACK	TX90	237	656982	OA	1984
SIMONS	HASKELL	TX70	207	657054	OA	1972
SIMPSON	CROCKETT	TX75	105	657085	OA	1938
SIMPSON-MANN	VAL VERDE	TX10	465	008740	N	1984
SIMPSONVILLE	MATAGORDA	TX30	321	657255	N	1979
SIMS	GARZA	TX85	169	657271	OA	1955
SIMS	THROCKMORTON	TX70	447	657271	OA	1979
SIMS SW	GARZA	TX85	169	657333	O	1959
SIMS TANK	LAVACA	TX20	285	015336	N	1994
SIMSBORO	FREESTONE	TX50	161	657364	N	1983
SIMSBORO NORTH	FREESTONE	TX50	161	657385	N	1977
SIMSBORO NW	FREESTONE	TX50	161	013523	N	1989
SINCLAIR HEIRS	DUVAL	TX40	131	657457	N	1951
SINGLETON	BEE	TX20	025	657550	N	1950
SINGLETON	ERATH	TX70	143	657550	N	1979
SINGLETON	GRIMES	TX30	185	657550	N	1979
SINGLETON	STEPHENS	TX70	429	657550	OA	1949
SINGLETON EAST	BEE	TX20	025	657557	ONA	1980
SINGLETON NE	BEE	TX20	025	012066	N	1988
SINTON	SAN PATRICIO	TX40	409	657674	ON	1934
SINTON NORTH	SAN PATRICIO	TX40	409	657736	ONA	1948
SINTON NW	SAN PATRICIO	TX40	409	657767	O	1966
SINTON SHALLOW WEST	SAN PATRICIO	TX40	409	657798	N	1948
SINTON SOUTH	SAN PATRICIO	TX40	409	657829	N	1943
SINTON WEST	SAN PATRICIO	TX40	409	657860	ONA	1943
SIPE SPRINGS	BROWN	TX70	049	657953	N	1910
SIPE SPRINGS	COMANCHE	TX70	093	657953	ONA	1977
SIPE SPRINGS	EASTLAND	TX70	133	657953	ONA	1977
SISSY KIDD	CALLAHAN	TX70	059	010188	N	1985
SITTERLE	EASTLAND	TX70	133	658220	OA	1977
SITTON	GOLIAD	TX20	175	658294	ONA	1970
SIVELLS BEND	COOKE	TX90	097	658325	OA	1946
SIVELLS BEND EAST	COOKE	TX90	097	658356	OA	1964
SIX MILE	CALHOUN	TX20	057	658480	N	1955
SIX MILE POOL	HOCKLEY	TX85	219	658573	O	1956
SIX SHOOTER	TERRELL	TX75	443	658666	OA	1978
SIX-SIXTY	OFFSHORE-STATE	TX05	990	658650	N	1976
SIXTO	STARR	TX40	427	658728	O	1964
SIXTY SIX	HEMPHILL	TX95	211	011588	OA	1987
SIXTY-NINE	PECOS	TX80	371	658845	ONA	1980
SIXTY-SEVEN	IRION	TX75	235	658759	OA	1956
S-J-S	EASTLAND	TX70	133	622581	ON	1952
SKAGGS	COMANCHE	TX70	093	658891	N	1979
SKEETERS	MARION	TX60	315	659170	O	1957
SKEPTIC	MONTAGUE	TX90	337	014131	OA	1991
SKIDMORE	BEE	TX20	025	659511	ON	1950
SKIDMORE WEST	BEE	TX20	025	659542	N	1952
SKILL AGAIN	OCHILTREE	TX95	357	015039	N	1994
SKIN	DAWSON	TX85	115	013744	O	1990
SKINNER	STONEWALL	TX70	433	659666	OA	1984
SKINNER LAKES	NEWTON	TX30	351	659728	ONA	1960
SKIP	RUSK	TX60	401	659834	N	1981
SKIPPER	BROOKS	TX40	047	659852	ON	1974
SKULL CREEK	COLORADO	TX30	089	659883	N	1969
SKUNK CREEK	LIPSCOMB	TX95	295	004048	OA	1982
SKYLINE	KING	TX85	269	015556	O	1995
SLACK	TOM GREEN	TX75	451	660007	O	1963
SLAM DUNK	VICTORIA	TX20	469	014596	N	1992
SLASH RANCH	LOVING	TX80	301	660177	N	1975
SLASH RANCH NORTH	LOVING	TX80	301	002267	N	1980
SLATOR	ECTOR	TX80	135	660286	ONA	1957
SLATOR RANCH	WEBB	TX40	479	660305	N	1976
SLAUGHTER	COCHRAN	TX85	079	660348	OA	1937
SLAUGHTER	HOCKLEY	TX85	219	660348	OA	1937
SLAUGHTER	TERRY	TX85	445	660348	OA	1937
SLAYDENS CREEK	NEWTON	TX30	351	660534	OA	1957
SLAYDONS SLOUGH	NEWTON	TX30	351	008958	N	1985
SLAYTON	CLAY	TX90	077	002268	OA	1981
SLB	RUNNELS	TX75	399	007199	OA	1981
SLB	TOM GREEN	TX75	451	007199	OA	1981
SLEDGE	MONTAGUE	TX90	337	660596	O	1968
SLEDGEHAMMER	REAGAN	TX75	383	011265	OA	1986
SLEEPER REEF	HOWARD	TX80	227	013161	OA	1989
SLEEPY	WHARTON	TX30	481	015040	N	1994
SLEEPY HOLLOW	WHEELER	TX95	483	660720	N	1994
SLEMMONS	PALO PINTO	TX70	363	660782	ON	1952
SLESSINGER	HARDIN	TX30	199	660813	OA	1970
SLICK	DE WITT	TX20	123	660844	ONA	1943
SLICK	GOLIAD	TX20	175	660844	ONA	1943
SLICK EAST	GOLIAD	TX20	175	660999	ONA	1958
SLICK NE	GOLIAD	TX20	175	012631	N	1988
SLICK NORTH	DE WITT	TX20	123	661030	N	1966
SLICK RANCH	STARR	TX40	427	002726	N	1997
SLICK SOUTH	GOLIAD	TX20	175	661123	ONA	1985
SLICK WEST	DE WITT	TX20	123	661185	N	1979
SLICK(OLD)	GOLIAD	TX20	175	661061	O	1930
SLICK-WILCOX	DE WITT	TX20	123	661189	ON	1944
SLICK-WILCOX	GOLIAD	TX20	175	661189	ONA	1943
SLING	MCMULLEN	TX10	311	661323	N	1980
SLIVA	BEE	TX20	025	661402	ONA	1946
SLIVA	LIVE OAK	TX20	297	661402	ONA	1946
SLIVA SW	BEE	TX20	025	661433	ONA	1958
SLIVA SW	LIVE OAK	TX20	297	661433	ONA	1958
SLIVA WEST	BEE	TX20	025	661464	N	1970
SLIVA WEST	LIVE OAK	TX20	297	661464	N	1970
SLOAN	JACK	TX90	237	661495	OA	1975
SLOAN	SHACKELFORD	TX70	417	661495	ONA	1957
SLOAN	THROCKMORTON	TX70	447	661495	ONA	1957
SLOAN	YOUNG	TX90	503	661495	OA	1982
SLOAN 87	THROCKMORTON	TX70	447	015337	O	1994
SLOAN SOUTH	SHACKELFORD	TX70	417	661526	O	1959
SLOAN SOUTH	THROCKMORTON	TX70	447	661526	N	1959
SLOCUM	ANDERSON	TX60	001	661557	ONA	1955
SLOCUM EAST	ANDERSON	TX60	001	661619	O	1956
SLOCUM NORTH	ANDERSON	TX60	001	661650	OA	1956
SLOCUM NW	ANDERSON	TX60	001	661681	ONA	1947
SLOCUM SOUTH	ANDERSON	TX60	001	661712	ONA	1955
SLOCUM SW	ANDERSON	TX60	001	661743	O	1957
SLOCUM WEST	ANDERSON	TX60	001	661774	ONA	1956
SLONE	MATAGORDA	TX30	321	661805	N	1968
SLOPOKE	HASKELL	TX70	207	661836	OA	1957
SLUDER	THROCKMORTON	TX70	447	661886	OA	1975
SLUDER NORTH	THROCKMORTON	TX70	447	007963	OA	1982
SLUDER SOUTH	THROCKMORTON	TX70	447	004273	OA	1983
SM & M	STONEWALL	TX70	433	012847	OA	1988
SMADA	COOKE	TX90	097	661929	OA	1954
SMADA	MONTAGUE	TX90	337	661929	OA	1954
SMALL BOY	SCHLEICHER	TX75	413	007200	OA	1981
SMALL BUFFALO HILL	STEPHENS	TX70	429	015041	O	1994
SMALL COWBOY	WEBB	TX40	479	014814	O	1993
SMALLEY	SHACKELFORD	TX70	417	661960	N	1969
SMART	JACK	TX90	237	662005	OA	1977
SMC	SCHLEICHER	TX75	413	015159	OA	1992
SMD	EASTLAND	TX70	133	007338	N	1983
SMEDLEY	CALLAHAN	TX70	059	662022	OA	1955
SMEDLEY SW	CALLAHAN	TX70	059	662053	O	1969
SMELLEY	PARKER	TX70	367	007964	N	1981
SMIDT	JACKSON	TX20	239	662115	N	1966
SMILEY	GONZALES	TX10	177	662134	OA	1978
SMILEY	WILSON	TX10	493	662134	OA	1978
SMILEY SE	GONZALES	TX10	177	008399	OA	1979
SMILEY SE	WILSON	TX10	493	008399	OA	1979
SMITH	ANDREWS	TX80	003	662146	ONA	1950
SMITH	DAWSON	TX85	115	662146	OA	1950
SMITH	EASTLAND	TX70	133	662146	O	1951
SMITH	FISHER	TX70	151	662146	OA	1983
SMITH	JONES	TX70	253	662146	OA	1983
SMITH	STEPHENS	TX70	429	662146	ONA	1983
SMITH	TAYLOR	TX70	441	662146	OA	1982
SMITH & CARAWAY	TOM GREEN	TX75	451	010860	O	1986
SMITH BRANCH	WALKER	TX30	471	001308	N	1977

Field Name	County Name	State Sub	Co Code	Field Code	Field Type	Disc Year
SMITH CALDWELL	REEVES	TX80	389	003741	N	1999
SMITH CREEK	DE WITT	TX20	123	662208	N	1961
SMITH PERRYTON	OCHILTREE	TX95	357	662487	ONA	1961
SMITH POINT	CHAMBERS	TX30	071	662518	ONA	1944
SMITH POINT EAST	CHAMBERS	TX30	071	662549	ONA	1955
SMITH POINT EAST	GALVESTON	TX30	167	662549	OA	1955
SMITH POINT NE	CHAMBERS	TX30	071	662580	OA	1971
SMITH POINT NORTH	CHAMBERS	TX30	071	662611	O	1954
SMITH RANCH	BEE	TX20	025	662642	OA	1982
SMITH RANCH	DE WITT	TX20	123	662642	N	1980
SMITH-DRESSER	STEPHENS	TX70	429	012067	N	1987
SMITHERS	WALKER	TX30	471	008741	N	1984
SMITHERS LAKE	FORT BEND	TX30	157	662828	N	1963
SMITHLAND	MARION	TX60	315	008742	ON	1984
SMITHLAND SOUTH	MARION	TX60	315	000816	N	1980
SMITH-MORGAN	COMANCHE	TX70	093	662456	OA	1921
SMITHVILLE	BASTROP	TX10	021	662983	OA	1977
SMITHVILLE	FAYETTE	TX30	149	662983	OA	1977
SMK	TAYLOR	TX70	441	010189	OA	1985
SMOKEHOUSE	ARCHER	TX90	009	002269	OA	1979
SMOKEN-HAG	STEPHENS	TX70	429	005358	OA	1983
SMOKEY	NOLAN	TX70	353	000817	OA	1983
SMT	CALLAHAN	TX70	059	001309	ONA	1980
SMUGGLER	STONEWALL	TX70	433	006600	OA	1984
SMYER	HOCKLEY	TX85	219	663293	OA	1944
SMYER	LUBBOCK	TX85	303	663293	OA	1944
SMYER NE	HOCKLEY	TX85	219	663324	OA	1967
SMYER NORTH	HOCKLEY	TX85	219	663355	OA	1956
SMYER SE	LUBBOCK	TX85	303	663386	OA	1965
SMYER SW	HOCKLEY	TX85	219	015896	O	1997
SMYER WEST	HOCKLEY	TX85	219	008625	OA	1984
SMYRNA	MONTAGUE	TX90	337	002271	OA	1979
SMYRNA	WISE	TX90	497	002271	OA	1979
SNAG LAKE	BRAZORIA	TX30	039	012282	N	1986
SNAKE CREEK	ANDERSON	TX60	001	663479	OA	1967
SNAKE DEN	STEPHENS	TX70	429	663665	OA	1956
SNAKE DEN WEST	STEPHENS	TX70	429	663696	OA	1957
SNAKEBITE	EDWARDS	TX10	137	015832	N	1995
SNARK	HARDIN	TX30	199	663758	O	1969
SNAVE	COLEMAN	TX70	083	663789	OA	1958
SNEBOLD	ARCHER	TX90	009	663820	OA	1952
SNEED	COLEMAN	TX70	083	001310	OA	1983
SNEED	PARKER	TX70	367	001310	OA	1980
SNEEZY	JACKSON	TX20	239	015042	N	1994
SNOGA	WILSON	TX10	493	013302	OA	1989
SNOOKS	HEMPHILL	TX95	211	663963	N	1978
SNOW	EASTLAND	TX70	133	663975	ONA	1983
SNOW	STEPHENS	TX70	429	663975	O	1984
SNOW	WISE	TX90	497	663975	OA	1959
SNOW NW	EASTLAND	TX70	133	008626	N	1984
SNOWDEN	DAWSON	TX85	115	664068	OA	1951
SNUFFY-DION	REFUGIO	TX20	391	009333	N	1985
SNYDER	COLEMAN	TX70	083	664130	ONA	1981
SNYDER	HOWARD	TX80	227	664130	OA	1937
SNYDER	MITCHELL	TX80	335	664130	O	1925
SNYDER NORTH	SCURRY	TX85	415	664192	OA	1948
SOC	EASTLAND	TX70	133	007341	N	1983
SODA LAKE	WARD	TX80	475	664378	ONA	1984
SODA LAKE WEST	WARD	TX80	475	013559	OA	1990
SODA SPRINGS	PARKER	TX70	367	009335	N	1985
SODVILLE	SAN PATRICIO	TX40	409	664502	N	1967
SODVILLE WEST	SAN PATRICIO	TX40	409	664522	OA	1972
SOEHNGE	SAN PATRICIO	TX40	409	664533	N	1952
SOJOURNER	HASKELL	TX70	207	664564	OA	1950
SOJOURNER EAST	HASKELL	TX70	207	664595	O	1956
SOJOURNER NORTH	HASKELL	TX70	207	664626	O	1967
SOJOURNER SOUTH	HASKELL	TX70	207	664657	O	1958
SOKOL	ZAVALA	TX10	507	016385	N	1996
SOL PARKS	GOLIAD	TX20	175	009336	N	1985
SOL WEST	LIVE OAK	TX20	297	664688	N	1961
SOLDIERS LAKE	DIMMIT	TX10	127	664874	ON	1959
SOLDIERS LAKE SOUTH	DIMMIT	TX10	127	664905	N	1966
SOLEBERG	GOLIAD	TX20	175	664936	N	1962
SOLLEY	GAINES	TX85	165	012848	OA	1988
SOLO MUERTO	JIM WELLS	TX40	249	008799	ONA	1985
SOLOMON	EASTLAND	TX70	133	665091	OA	1983
SOMERSET	ATASCOSA	TX10	013	665277	OA	1911
SOMERSET	BEXAR	TX10	029	665277	OA	1911
SOMERVELL	SOMERVELL	TX70	425	007143	N	1991
SOMERVILLE	BURLESON	TX30	051	665401	N	1984
SOMERVILLE	THROCKMORTON	TX70	447	665401	O	1957
SOMERVILLE SOUTH	FAYETTE	TX30	149	008323	O	1983
SOMERVILLE SOUTH	WASHINGTON	TX30	477	008323	OA	1981
SOMMA SUMMIT	COLEMAN	TX70	083	001314	OA	1979
SOMMER	NUECES	TX40	355	665525	OA	1947
SOMMER NORTH	NUECES	TX40	355	665556	OA	1964
SON ROSS	SUTTON	TX75	435	665618	O	1954
SONNY	SHACKELFORD	TX70	417	665680	OA	1968
SONNY B	ECTOR	TX80	135	665711	OA	1963
SONORA	SUTTON	TX75	435	665742	N	1954
SONORA EAST	SUTTON	TX75	435	665751	N	1973
SONORA SE	SUTTON	TX75	435	665773	ONA	1951
SOONER 1	OFFSHORE-STATE	TX05	990	007669	N	1982
SOPHIA	MCMULLEN	TX10	311	002277	ONA	1982
SORELLE	SHACKELFORD	TX70	417	666114	ON	1956
SORELLE	THROCKMORTON	TX70	447	666114	N	1962
SORENSEN	HARDEMAN	TX90	197	013303	O	1989
SORILLO	KENEDY	TX40	261	666300	N	1968
SORREL	CONCHO	TX75	095	009488	O	1984
SO-TEX	TAYLOR	TX70	441	003937	ONA	1982
SO-TEX NORTH	TAYLOR	TX70	441	009334	OA	1985
SO-TEX WEST	TAYLOR	TX70	441	006432	O	1983
SOUR LAKE	HARDIN	TX30	199	666486	ONA	1893
SOUR LAKE EAST	HARDIN	TX30	199	666490	ON	1982
SOUR LAKE EASTER	HARDIN	TX30	199	000150	N	1996
SOUTH	HOWARD	TX80	227	666535	OA	1973
SOUTH BAY	NUECES	TX40	355	666544	N	1976
SOUTH BEND	YOUNG	TX90	503	666548	ONA	1919
SOUTH BEND NE	YOUNG	TX90	503	666579	OA	1961
SOUTH BEND WEST	YOUNG	TX90	503	666610	ONA	1951
SOUTH BRANCH	TERRELL	TX75	443	015756	ONA	1994
SOUTH CAMP	MIDLAND	TX80	329	666647	OA	1975
SOUTH FORK	HASKELL	TX70	207	666672	O	1955
SOUTH HARBOUR ISLAND	NUECES	TX40	355	008324	N	1981
SOUTH PARK	TERRELL	TX75	443	015817	N	1996
SOUTHERN ALLIANCE	JACK	TX90	237	006874	ONA	1984
SOUTHERN COMFORT	CALHOUN	TX20	057	012634	ON	1989
SOUTHERN PINE	CHEROKEE	TX60	073	666951	ON	1948
SOUTHLAND	DUVAL	TX40	131	667013	ONA	1929
SOUTHLAND	SMITH	TX60	423	667013	OA	1985
SOUTHLAND PAPER	POLK	TX30	373	667044	N	1964
SOUTHMAYD	GRAYSON	TX90	181	667106	OA	1954
SOUTHMAYD EAST	GRAYSON	TX90	181	667110	OA	1976
SOUTHMAYD NE	GRAYSON	TX90	181	667115	OA	1977
SOUTHMAYD NORTH	GRAYSON	TX90	181	667119	OA	1977
SOUTHPAW	CALHOUN	TX20	057	003906	N	1999
SOUTHTON	BEXAR	TX10	029	667168	OA	1922
SOUTHVIEW	TAYLOR	TX70	441	667199	OA	1989
SOUTHWEST MESA	CROCKETT	TX75	105	012577	OA	1988
SOUTHWESTERN	JACK	TX90	237	667261	OA	1971
SOVEREIGN	STEPHENS	TX70	429	667323	OA	1964
SOVEREIGN	YOUNG	TX90	503	667323	OA	1963
SOVEREIGN GENESIS	EASTLAND	TX70	133	014484	OA	1992
SOW BRANCH	STEPHENS	TX70	429	667333	OA	1975
SOWELL	KING	TX85	269	007202	OA	1984
SOYUZ	HAMILTON	TX70	193	667344	O	1975
SPA	STEPHENS	TX70	429	016578	O	2000
SPADE	STERLING	TX80	431	667354	OA	1948
SPADE FARMS	HOCKLEY	TX85	219	667385	O	1961
SPALDING	KENT	TX85	263	014132	O	1991
SPANISH CAMP	JEFFERSON	TX30	245	667509	N	1967
SPANISH CAMP	WHARTON	TX30	481	667509	ONA	1973
SPANISH CAMP NORTH	WHARTON	TX30	481	001315	ONA	1980
SPANISH CAMP SOUTH	WHARTON	TX30	481	667540	N	1961
SPANISH CAMP WEST	WHARTON	TX30	481	667571	N	1966
SPANISH FORT	MONTAGUE	TX90	337	667602	OA	1948
SPANISH LAKE	MATAGORDA	TX30	321	667615	N	1975
SPANISH OAKS	TAYLOR	TX70	441	667647	OA	1977
SPANKY	HOWARD	TX80	227	015338	O	1995
SPARENBURG	DAWSON	TX85	115	667695	O	1951
SPARKLER	GRAYSON	TX90	181	667707	OA	1974
SPARKMAN	COMANCHE	TX70	093	667710	ONA	1973
SPARKS	HEMPHILL	TX95	211	667726	OA	1965
SPARKS	LAVACA	TX20	285	667726	N	1976
SPARKS-LINDSEY	JACK	TX90	237	667788	O	1953
SPARTAN	SAN PATRICIO	TX40	409	668129	ONA	1952
SPARTAN NE	SAN PATRICIO	TX40	409	001316	N	1981
SPARTAN SOUTH	SAN PATRICIO	TX40	409	668160	ON	1957
SPEAKS	LAVACA	TX20	285	668470	N	1948
SPEAKS NORTH	LAVACA	TX20	285	668485	N	1977
SPEAKS NW	LAVACA	TX20	285	668488	N	1978
SPEAKS SE	LAVACA	TX20	285	668495	N	1973
SPEAKS SW	LAVACA	TX20	285	668501	ONA	1965
SPEAKS WEST	LAVACA	TX20	285	668532	N	1950
SPEARMAN	HANSFORD	TX95	195	668563	O	1958
SPEARMAN EAST	HANSFORD	TX95	195	668594	ONA	1956
SPEARMAN EAST	OCHILTREE	TX95	357	668594	ONA	1956
SPEARMAN NE	HANSFORD	TX95	195	007965	N	1983
SPEARMAN NORTH	HANSFORD	TX95	195	668625	ONA	1957
SPEARMAN NW	HANSFORD	TX95	195	014059	N	1991
SPEARMAN PARK	HANSFORD	TX95	195	668656	N	1959
SPEARS	JACK	TX90	237	668749	N	1983
SPEARS	WILSON	TX10	493	668749	OA	1956
SPEARY	KARNES	TX20	255	668780	ONA	1985
SPEARY EAST	DE WITT	TX20	123	006601	N	1983
SPECENTER	FORT BEND	TX30	157	668811	O	1956
SPECIAL	ROBERTS	TX95	393	014816	O	1993
SPECIAL K	MONTAGUE	TX90	337	011268	OA	1987
SPECK	CONCHO	TX75	095	668842	OA	1953
SPECK NORTH	CONCHO	TX75	095	668873	ONA	1961
SPECK SE	CONCHO	TX75	095	668880	O	1976
SPECK SOUTH	CONCHO	TX75	095	668904	ONA	1965
SPECK WEST	CONCHO	TX75	095	668912	O	1977
SPEED-FINLEY	CALLAHAN	TX70	059	668935	O	1955
SPEER	YOUNG	TX90	503	002280	N	1979
SPENCE	TAYLOR	TX70	441	668993	OA	1975
SPENCER	HASKELL	TX70	207	669028	OA	1983
SPENCER	JACK	TX90	237	669028	N	1975
SPENCER	WARD	TX80	475	669028	OA	1941
SPENCER JACK	LAVACA	TX20	285	010192	N	1985
SPERRY	LIPSCOMB	TX95	295	669245	ONA	1979
SPICER	OCHILTREE	TX95	357	669276	OA	1962
SPICER-HOCKING	OCHILTREE	TX95	357	008800	OA	1984
SPICY	FISHER	TX70	151	015045	O	1994
SPIDER	JIM HOGG	TX40	247	669307	N	1986
SPIES	DE WITT	TX20	123	002281	N	1981
SPIKE	RUNNELS	TX75	399	669400	ONA	1960
SPIKE EAST	RUNNELS	TX75	399	669431	O	1965
SPIKE NORTH	RUNNELS	TX75	399	669462	OA	1962
SPIKE SW	RUNNELS	TX75	399	669493	OA	1961
SPILL	RUNNELS	TX75	399	669524	OA	1952
SPILLER	CALDWELL	TX10	055	669555	OA	1938
SPILLER	GUADALUPE	TX10	187	669555	OA	1938
SPILLKIRK	RUNNELS	TX75	399	669586	OA	1977
SPILLMAN	MAVERICK	TX10	323	002282	OA	1981
SPINACH	ZAVALA	TX10	507	669596	ONA	1975
SPINACH SE	ZAVALA	TX10	507	669600	N	1975
SPINDLETOP	JEFFERSON	TX30	245	669617	ONA	1901
SPINDLETOP BAYOU	CHAMBERS	TX30	071	008629	OA	1984
SPINDOR	ERATH	TX70	143	010193	N	1978
SPIRES	KENT	TX85	263	669679	OA	1950
SPIRES	NOLAN	TX70	353	669679	O	1983
SPIRES NORTH	KENT	TX85	263	001317	O	1980
SPIRES NW	KENT	TX85	263	003939	OA	1983
SPIRES WEST	KENT	TX85	263	669710	OA	1969
SPIVEY	YOAKUM	TX85	501	669896	OA	1958
SPLENDORA	LIBERTY	TX30	291	670082	N	1954
SPLENDORA	MONTGOMERY	TX30	339	670082	ONA	1956
SPLENDORA EAST	LIBERTY	TX30	291	670113	ONA	1968
SPLENDORA EAST	MONTGOMERY	TX30	339	670113	ONA	1958
SPLENDORA SOUTH	MONTGOMERY	TX30	339	670175	N	1953
SPLENDORA SW	MONTGOMERY	TX30	339	670206	N	1971
SPM	LIVE OAK	TX20	297	015046	N	1994
SPOON DRAW	MENARD	TX75	327	013526	N	1989

Field Name	County Name	State Sub	Co Code	Field Code	Field Type	Disc Year
SPOONY	HANSFORD	TX95	195	670268	N	1958
SPOONY	OCHILTREE	TX95	357	670268	N	1958
SPOTS KNOB	HARDEMAN	TX90	197	015047	O	1994
SPOTS OTHER KNOB	HARDEMAN	TX90	197	015048	O	1994
SPRABERRY	DAWSON	TX85	115	670547	OA	1946
SPRABERRY	HOWARD	TX80	227	670547	O	1952
SPRABERRY	MARTIN	TX80	317	670547	O	1975
SPRABERRY	MIDLAND	TX80	329	670547	O	1996
SPRABERRY DEEP	DAWSON	TX85	115	670578	OA	1949
SPRABERRY TREND AREA	GLASSCOCK	TX80	173	670609	ONA	1951
SPRABERRY TREND AREA	IRION	TX75	235	670609	O	1952
SPRABERRY TREND AREA	MARTIN	TX80	317	670609	ONA	1951
SPRABERRY TREND AREA	MIDLAND	TX80	329	670609	ONA	1951
SPRABERRY TREND AREA	REAGAN	TX75	383	670609	ONA	1950
SPRABERRY TREND AREA	UPTON	TX75	461	670609	O	1950
SPRABERRY TREND AREA EAST	GLASSCOCK	TX80	173	670640	O	1966
SPRABERRY WEST	DAWSON	TX85	115	670671	OA	1953
SPRAGUE	NOLAN	TX70	353	670733	OA	1991
SPREEN	RUNNELS	TX75	399	670779	ONA	1974
SPRING	HARRIS	TX30	201	670795	O	1944
SPRING BRANCH	KENT	TX85	263	670826	O	1967
SPRING CREEK	LIVE OAK	TX20	297	670919	N	1962
SPRING CREEK	YOUNG	TX90	503	670919	OA	1952
SPRING CREEK EAST	YOUNG	TX90	503	670950	OA	1953
SPRING CREEK NORTH	LIVE OAK	TX20	297	670981	ONA	1962
SPRING CREEK SOUTH	YOUNG	TX90	503	671012	OA	1968
SPRING CREEK WEST	THROCKMORTON	TX70	447	001318	OA	1981
SPRING NORTH	MONTGOMERY	TX30	339	004274	N	1983
SPRING RANCH	CLAY	TX90	077	671213	OA	1978
SPRINGBOK	HARDEMAN	TX90	197	014133	O	1991
SPRINGER	KING	TX85	269	671508	OA	1964
SPRINGER	MONTGOMERY	TX30	339	671508	OA	1955
SPRINGFIELD	JIM WELLS	TX40	249	671601	N	1988
SPRINGFIELD LAKE	LIMESTONE	TX50	293	671668	N	1977
SPRINGTOWN	PARKER	TX70	367	671818	ONA	1950
SPRINGTOWN WEST	PARKER	TX70	367	671849	N	1987
SPRINT	KLEBERG	TX40	273	671911	N	1954
SPRINT	OFFSHORE-STATE	TX05	990	671911	N	1954
SPRINT SOUTH	OFFSHORE-STATE	TX05	990	671942	N	1968
SPRITZER PRUBELLE	JONES	TX70	253	013747	OA	1990
SPUR	GARZA	TX85	169	672097	O	1951
SPURGER	TYLER	TX30	457	672221	ONA	1940
SPURGER EAST	TYLER	TX30	457	672224	ONA	1975
SPURGIN	SHACKELFORD	TX70	417	672252	ONA	1975
SQUARE	FISHER	TX70	151	007966	OA	1982
SQUARE KNOTT	HOWARD	TX80	227	014860	O	1994
SQUASH HOLLOW	WOOD	TX60	499	672562	OA	1969
SQUIERS	EASTLAND	TX70	133	001319	OA	1981
SQUIRE	DUVAL	TX40	131	672655	ONA	1947
SQUIRE WEST	DUVAL	TX40	131	672678	N	1975
SRALLA ROAD	HARRIS	TX30	201	013162	ONA	1989
SRH	IRION	TX75	235	015745	O	1995
SRH	REAGAN	TX75	383	015745	O	1995
ST ANTHONY	CALLAHAN	TX70	059	672950	OA	1954
ST ANTHONY	FRIO	TX10	163	672950	N	1967
ST ANTHONY SOUTH	CALLAHAN	TX70	059	672981	N	1966
ST BONIFACE	HARDEMAN	TX90	197	003783	O	1998
ST CHARLES	ARANSAS	TX40	007	673074	ON	1941
ST CHARLES BAY	ARANSAS	TX40	007	673105	ON	1952
ST CHARLES BAY SOUTH	ARANSAS	TX40	007	673136	ON	1966
ST CHARLES NORTH	ARANSAS	TX40	007	673167	ONA	1953
ST CLAIR	ROBERTS	TX95	393	673261	ONA	1976
ST JOHN	HARRISON	TX60	203	673725	N	1987
ST JOHN THE BAPTIZER	LAVACA	TX20	288	002012	N	1999
ST JOSEPH	JIM HOGG	TX40	247	673911	OA	1953
ST JOSEPH	WEBB	TX40	479	673911	OA	1953
ST JOSEPH ISLAND	ARANSAS	TX40	007	673973	N	1966
ST JOSEPH ISLAND	OFFSHORE-STATE	TX05	990	673973	N	1966
ST JUDE	SHACKELFORD	TX70	417	674080	OA	1977
ST LAWRENCE	GLASSCOCK	TX80	173	008326	O	1984
ST LAWRENCE NE	GLASSCOCK	TX80	173	008631	OA	1984
ST LAWRENCE SE	GLASSCOCK	TX80	173	008632	OA	1984
ST LAWRENCE SOUTH	GLASSCOCK	TX80	173	013424	OA	1989
ST MARYS RANCH	LEON	TX50	289	674358	O	1973
ST PATRICK	CALLAHAN	TX70	059	674500	O	1953
ST PAUL NW	SAN PATRICIO	TX40	409	674574	ONA	1984
ST PAUL SOUTH	SAN PATRICIO	TX40	409	674593	N	1960
ST PAUL WEST	SAN PATRICIO	TX40	409	674655	ONA	1968
ST RITA	MIDLAND	TX80	329	013425	OA	1989
STA	MIDLAND	TX80	329	000117	OA	1981
STABEL	LIPSCOMB	TX95	295	008743	N	1984
STACEY-GRANT	MCCULLOCH	TX75	307	675135	N	1973
STACIE BETH	RUNNELS	TX75	399	013527	ONA	1990
STACY	FRIO	TX10	163	675213	OA	1955
STACY	THROCKMORTON	TX70	447	675213	N	1983
STAFFORD-HART	JACKSON	TX20	239	675316	N	1977
STAG CREEK	COMANCHE	TX70	093	003940	N	1983
STAGGS	WEBB	TX40	479	675554	ONA	1945
STALEY	CLAY	TX90	077	675616	O	1957
STALEY	MONTAGUE	TX90	337	675616	O	1948
STALEY SE	MONTAGUE	TX90	337	675647	O	1968
STALEY SW	CLAY	TX90	077	675678	O	1962
STAMFORD NW	HASKELL	TX70	207	675740	OA	1953
STAMFORD SOUTH	JONES	TX70	253	675771	OA	1953
STAMFORD SW	JONES	TX70	253	675802	O	1966
STAMFORD WEST	HASKELL	TX70	207	675833	OA	1951
STAMPER	HANSFORD	TX95	195	675864	OA	1987
STAMPS	UPSHUR	TX60	459	675926	N	1976
STANCHOS	DE WITT	TX20	123	001045	OA	1980
STANFORD	JACKSON	TX20	239	676267	N	1979
STANFORD	STEPHENS	TX70	429	676267	OA	1951
STANLEY	JONES	TX70	253	676422	OA	1949
STANLEY EAST	JONES	TX70	253	676484	OA	1953
STANLEY GRAY	FLOYD	TX85	153	009337	OA	1985
STANLEY NORTH	JONES	TX70	253	676515	O	1955
STANLEY WEST	JONES	TX70	253	676546	O	1956
STANMIRE LAKE	LEON	TX50	289	009947	N	1985
STANSBERRY	CONCHO	TX75	095	007203	O	1981
STANTON NORTH	MARTIN	TX80	317	001775	OA	1981
STANTON SE	MARTIN	TX80	317	005365	N	1983
STAPLES	CALDWELL	TX10	055	676608	OA	1953
STAPLES	GUADALUPE	TX10	187	676608	OA	1953
STAPP	VICTORIA	TX20	469	676639	N	1947
STAPP SOUTH	VICTORIA	TX20	469	012636	N	1988
STAPPER	EASTLAND	TX70	133	676670	O	1951
STAR	STEPHENS	TX70	429	676701	O	1951
STAR DOG	COLEMAN	TX70	083	001323	OA	1981
STARBRIGHT	ANDERSON	TX60	001	007923	O	1997
STARK	SAN PATRICIO	TX40	409	676949	ON	1955
STARK NORTH	SAN PATRICIO	TX40	409	676986	ON	1977
STARKE	JACK	TX90	237	002426	N	1981
STARR BRITE	DUVAL	TX40	131	677135	ON	1959
STARR BRITE SOUTH	DUVAL	TX40	131	006602	OA	1984
STARR BRITE SW	DUVAL	TX40	131	008801	N	1984
STARR BRITE WEST	DUVAL	TX40	131	002428	ONA	1980
STARR COUNTY NE	STARR	TX40	427	677166	N	1933
STARR NORTH	STARR	TX40	427	003128	N	1982
STARR-LITE	COLORADO	TX30	089	677259	N	1958
STARR-LITE NORTH	COLORADO	TX30	089	005366	N	1983
STARVILLE EAST	SMITH	TX60	423	677470	ONA	1976
STARVILLE NE	SMITH	TX60	423	010862	OA	1986
STARVILLE NORTH	SMITH	TX60	423	677476	OA	1956
STAS	SHACKELFORD	TX70	417	677491	OA	1972
STASNEY	SHACKELFORD	TX70	417	015050	O	1994
STATE PARK	HIDALGO	TX40	215	677631	N	1966
STATE TRACT 339-L	OFFSHORE-STATE	TX05	990	014598	N	1992
STATE TRACT 444-S	OFFSHORE-STATE	TX05	990	014599	N	1992
STATE TRACT 60-S CENTRAL	OFFSHORE-STATE	TX05	990	013938	OA	1990
STATE TRACT 60-S EAST	OFFSHORE-STATE	TX05	990	013939	ONA	1990
STATE TRACT 60-S WEST	OFFSHORE-STATE	TX05	990	013940	ONA	1990
STATELINE	ANDREWS	TX80	003	677662	O	1965
STATEX	TERRY	TX85	445	677724	OA	1952
STATUE	GOLIAD	TX20	175	012071	N	1985
STEALTH	JACK	TX90	237	016390	N	1997
STEAMBOAT PASS	CALHOUN	TX20	057	678282	ONA	1984
STEAMBOAT PASS SE	CALHOUN	TX20	057	007342	N	1983
STEAMBOAT PASS SOUTH	OFFSHORE-STATE	TX05	990	002429	ONA	1982
STEDMAN	DIMMIT	TX10	127	002430	N	1979
STEDMAN ISLAND	NUECES	TX40	355	678406	ONA	1951
STEDMAN ISLAND EAST	NUECES	TX40	355	001324	N	1980
STEDMAN ISLAND NORTH	NUECES	TX40	355	678437	ONA	1979
STEDMAN ISLAND NORTH	SAN PATRICIO	TX40	409	678437	N	1995
STEDMAN ISLAND WEST	NUECES	TX40	355	001325	N	1978
STEED	JACK	TX90	237	678468	ONA	1945
STEED SOUTH	JACK	TX90	237	678499	OA	1950
STEED WEST	JACK	TX90	237	678530	OA	1954
STEEL	CALLAHAN	TX70	059	003942	OA	1983
STEELE	YOUNG	TX90	503	678809	OA	1953
STEELE HILL	DICKENS	TX85	125	015163	O	1994
STEELE HILL	KENT	TX85	263	015163	OA	1994
STEELE RANCH	YOUNG	TX90	503	010630	N	1986
STEEN	SUTTON	TX75	435	678871	O	1954
STEEP HOLLOW	BRAZOS	TX30	041	678886	N	1978
STEGALL	RUSK	TX60	401	679057	O	1951
STEHLE	JIM WELLS	TX40	249	679119	O	1957
STEIN	GRAYSON	TX90	181	679165	OA	1980
STEINMEYER	BEE	TX20	025	679274	OA	1953
STEKOLL	OCHILTREE	TX95	357	679305	ONA	1960
STELLA	RUNNELS	TX75	399	679336	N	1971
STEPCZYK	AUSTIN	TX30	015	014819	N	1993
STEPHANIE	FAYETTE	TX30	149	013426	OA	1989
STEPHENFORD	SHACKELFORD	TX70	417	679584	OA	1955
STEPHENS	CLAY	TX90	077	679615	OA	1943
STEPHENS COUNTY REGULAR	STEPHENS	TX70	429	679646	ONA	1915
STEPHENSON POINT	GALVESTON	TX30	167	679781	ONA	1983
STEPHENS-SHANKLE	THROCKMORTON	TX70	447	679739	O	1950
STEPP	HARDEMAN	TX90	197	015339	O	1994
STERLING	JACKSON	TX20	239	679832	N	1942
STERLING CITY	STERLING	TX80	431	002432	N	1979
STERLING EAST	STERLING	TX80	431	679863	O	1966
STERLING NE	STERLING	TX80	431	679894	O	1966
STERLING NORTH	STERLING	TX80	431	007205	OA	1982
STERLING NW	MITCHELL	TX80	335	679925	OA	1968
STERLING NW	STERLING	TX80	431	679925	O	1966
STERLING SILVER	BORDEN	TX85	033	001328	OA	1981
STERLING SOUTH	STERLING	TX80	431	679987	O	1958
STERNADEL	ARCHER	TX90	009	680061	O	1959
STESCOTT	COTTLE	TX85	101	680078	ONA	1975
STESCOTT	KING	TX85	269	680078	ONA	1975
STETS	DUVAL	TX40	131	680080	ONA	1973
STEVE	BOWIE	TX60	037	680111	N	1969
STEVE	JACK	TX90	237	680111	O	1982
STEVENS	SHERMAN	TX95	421	680142	OA	1956
STEVENS NORTH	SHERMAN	TX95	421	013073	N	1988
STEVE'S	PARKER	TX70	367	015951	O	
STEWARDS MILL	FREESTONE	TX50	161	680204	ONA	1953
STEWARDS MILL EAST	FREESTONE	TX50	161	680235	N	1962
STEWARDS MILL NE	FREESTONE	TX50	161	680266	ON	1990
STEWARDS MILL WEST	FREESTONE	TX50	161	680297	N	1963
STEWARDSON	COLEMAN	TX70	083	680328	N	1929
STEWART	JACK	TX90	237	680421	ONA	1984
STEWART	JACKSON	TX20	239	680421	ONA	1942
STEWART	THROCKMORTON	TX70	447	680421	OA	1978
STEWART	YOUNG	TX90	503	680421	ONA	1984
STEWARTON	JACK	TX90	237	004050	N	1982
STEWARTON SOUTH	JACK	TX90	237	004049	N	1982
STIDHAM	ZAVALA	TX10	507	680545	N	1979
STIFF	FISHER	TX70	151	003943	N	1983
STILES RANCH	WHEELER	TX95	483	680666	ONA	1984
STILES RANCH SE	WHEELER	TX95	483	006168	N	1983
STILES RANCH SOUTH	WHEELER	TX95	483	000188	N	1983
STILES SOUTH	REAGAN	TX75	383	680669	N	1960
STILLMAN	KENEDY	TX40	261	680700	N	1957
STILLMAN NC	KENEDY	TX40	261	005971	N	1997
STILLMAN NE	KENEDY	TX40	261	008328	N	1981
STILLWELL	KIMBLE	TX75	267	681041	N	1976
STIMMEL	WHARTON	TX30	481	681072	N	1954
STIMMEL SOUTH	WHARTON	TX30	481	015701	N	1995
STIMMEL WEST	WHARTON	TX30	481	014601	N	1992
STIMPSON	ARCHER	TX90	009	681103	O	1952
STINNETT SE	LUBBOCK	TX85	303	681116	OA	1963
STITH	JONES	TX70	253	681196	OA	1940
STM	MITCHELL	TX80	335	014487	O	1992
STOCKDALE	WILSON	TX10	493	681258	OA	1958
STOCKDALE EAST	WILSON	TX10	493	681289	OA	1962
STOCKDALE NE	WILSON	TX10	493	011859	O	1987

Field Name	County Name	State Sub	Co Code	Field Code	Field Type	Disc Year
STOCKDALE NORTH	WILSON	TX10	493	681320	OA	1963
STOCKDALE SOUTH	WILSON	TX10	493	002435	OA	1981
STOCKDALE WEST	WILSON	TX10	493	681351	OA	1967
STOCKMAN	SHELBY	TX60	419	681521	ONA	1977
STOCKMAN SOUTH	SHELBY	TX60	419	009338	N	1984
STOCKSTILL	GRAY	TX95	179	002437	N	1980
STOCKSTILL	PALO PINTO	TX70	363	002437	N	1982
STOCKTON	GOLIAD	TX20	175	681568	N	1975
STOCKTON	WHARTON	TX30	481	681568	N	1970
STOCKYARD	GAINES	TX85	165	014143	OA	1991
STOFER	CALHOUN	TX20	057	681599	ON	1979
STOKES	COLEMAN	TX70	083	681661	O	1953
STOLHAN	HOWARD	TX80	227	681754	OA	1972
STOLLE	WHARTON	TX30	481	681769	N	1978
STOLTE	LIVE OAK	TX20	297	002438	OA	1981
STONE	CALLAHAN	TX70	059	681847	OA	1984
STONE	CHEROKEE	TX60	073	681847	O	1952
STONE BRIDGE	PARKER	TX70	367	001329	N	1980
STONE CITY	BRAZOS	TX30	041	001330	OA	1979
STONE CITY	BURLESON	TX30	051	001330	OA	1979
STONE CUTTER	LOVING	TX80	301	013969	N	1998
STONE RANCH	THROCKMORTON	TX70	447	682033	OA	1967
STONEBURG	MONTAGUE	TX90	337	682095	OA	1941
STONEBURG NE	MONTAGUE	TX90	337	682126	OA	1966
STONEBURG NORTH	MONTAGUE	TX90	337	682157	OA	1953
STONEBURG SOUTH	MONTAGUE	TX90	337	682188	OA	1964
STONEBURG SW	MONTAGUE	TX90	337	003776	OA	1998
STONEHENGE	BAYLOR	TX90	023	015789	O	1996
STONEMAN	JACK	TX90	237	682281	N	1958
STONEWALL	STONEWALL	TX70	433	682405	OA	1980
STOREY	LA SALLE	TX10	283	682901	ONA	1969
STOREY EAST	LA SALLE	TX10	283	002439	ONA	1983
STOREY SOUTH	LA SALLE	TX10	283	015052	ON	1994
STOREY WEST	LA SALLE	TX10	283	582911	OA	1978
STORIE	GARZA	TX85	169	682932	OA	1957
STORIE WEST	GARZA	TX85	169	001332	OA	1981
STORM	HEMPHILL	TX95	211	682940	OA	1977
STORRIE	PALO PINTO	TX70	363	009339	OA	1985
STOUFFER	BAYLOR	TX90	023	003944	OA	1982
STOUP	COLEMAN	TX70	083	001333	N	1981
STOVALL	STONEWALL	TX70	433	683056	OA	1982
STOVALL	YOUNG	TX90	503	683056	OA	1957
STOVALL WELLS	YOUNG	TX90	503	683087	O	1961
STOVER	STEPHENS	TX70	429	683118	ONA	1949
STOVER NORTH	STEPHENS	TX70	429	683149	O	1960
STOWELL	CHAMBERS	TX30	071	683211	ONA	1941
STOWELL	JEFFERSON	TX30	245	683211	ONA	1941
STOWELL EAST	JEFFERSON	TX30	245	683242	OA	1962
STOWELL NORTH	CHAMBERS	TX30	071	683273	ONA	1941
STOWELL NORTH	JEFFERSON	TX30	245	683273	ON	1941
STOWELL SOUTH	JEFFERSON	TX30	245	683304	ONA	1967
STO-WIL	MIDLAND	TX80	329	681227	O	1968
STRADER	JACK	TX90	237	011269	O	1986
STRAHAN	BROWN	TX70	049	002440	N	1984
STRAHAN	JACK	TX90	237	002440	ONA	1980
STRAIN	HARDIN	TX30	199	683428	N	1956
STRAIN	HASKELL	TX70	207	683428	OA	1967
STRAIN	MITCHELL	TX80	335	683428	OA	1983
STRAIT	DIMMIT	TX10	127	683471	N	1978
STRAKE	DUVAL	TX40	131	683490	ONA	1943
STRAKE DEEP	DUVAL	TX40	131	011861	N	1985
STRAKE DEEP NORTH	DUVAL	TX40	131	011862	N	1987
STRAKE NE	DUVAL	TX40	131	683521	ON	1966
STRAKE NORTH	DUVAL	TX40	131	683552	N	1953
STRALEY	CALLAHAN	TX70	059	001335	N	1980
STRAND	HASKELL	TX70	207	683614	OA	1940
STRAND	JONES	TX70	253	683614	OA	1940
STRAND NE	HASKELL	TX70	207	001336	OA	1980
STRANGER	PALO PINTO	TX70	363	010197	N	1985
STRAT LAND	HANSFORD	TX95	195	009341	N	1985
STRAT LAND	OCHILTREE	TX95	357	009341	N	1985
STRATFORD	SHERMAN	TX95	421	683707	ONA	1976
STRATFORD DOME	SHERMAN	TX95	421	010198	ONA	1985
STRATFORD NE	SHERMAN	TX95	421	683727	N	1973
STRATTON	JIM WELLS	TX40	249	683831	ONA	1937
STRATTON	KLEBERG	TX40	273	683831	ONA	1937
STRATTON	NUECES	TX40	355	683831	ONA	1937
STRATTON	RUNNELS	TX75	399	683831	N	1981
STRATTON EAST	NUECES	TX40	355	683862	ONA	1960
STRATTON RIDGE	BRAZORIA	TX30	039	683893	OA	1945
STRATTON RIDGE NW	BRAZORIA	TX30	039	683908	OA	1973
STRATTON RIDGE SE	BRAZORIA	TX30	039	683924	N	1967
STRATTON RIDGE SOUTH	BRAZORIA	TX30	039	683955	ONA	1953
STRATTON SOUTH	NUECES	TX40	355	683986	N	1965
STRATTON SW	KLEBERG	TX40	273	008333	ON	1982
STRATTON WEST	JIM WELLS	TX40	249	683998	N	1970
STRAUCH-WILCOX	BEE	TX20	025	684017	ONA	1968
STRAUS	DIMMIT	TX10	127	684048	ON	1960
STRAWBERRY FIELDS	MITCHELL	TX80	335	015584	O	1995
STRAWN	JACK	TX90	237	684079	OA	1982
STRAWN	PALO PINTO	TX70	363	684079	ONA	1952
STRAWN EAST	PALO PINTO	TX70	363	684110	N	1949
STRAWN NORTH	PALO PINTO	TX70	363	684141	ONA	1978
STRAWN NW	PALO PINTO	TX70	363	684172	ONA	1958
STRAY	YOUNG	TX90	503	684203	O	1959
STRAY CAT	SHACKELFORD	TX70	417	015735	N	1995
STREET	JACK	TX90	237	002441	ONA	1980
STREETMAN SOUTH	FREESTONE	TX50	161	684265	OA	1957
STREIT	WILBARGER	TX90	487	684296	OA	1953
STRIBLING	STEPHENS	TX70	429	684358	ONA	1938
STRICKER	KNOX	TX90	275	684420	OA	1958
STRICKHAUSEN	LA SALLE	TX10	283	006603	OA	1984
STRICKLAND	WISE	TX90	497	684451	O	1962
STRICKLIN	DAWSON	TX85	115	012289	OA	1987
STRIKE	ARCHER	TX90	009	684482	O	1988
STRIKE KING	SHACKELFORD	TX70	417	015528	O	1995
STRINGER	COKE	TX75	081	684606	OA	1956
STRINGER	STERLING	TX80	431	684606	OA	1956
STROKER	JIM HOGG	TX40	247	008637	OA	1984
STROLE	JONES	TX70	253	684947	OA	1959
STROMAN	JIM HOGG	TX40	247	684978	ONA	1955
STROMAN	PECOS	TX80	371	684978	N	1975
STRONG	PALO PINTO	TX70	363	685009	N	1954
STRONG	STARR	TX40	427	685009	ONA	1953
STRONG SW	STEPHENS	TX70	429	685047	N	1978
STROUD	STEPHENS	TX70	429	685102	OA	1941
STROZIER	COLEMAN	TX70	083	685350	OA	1951
STU	HASKELL	TX70	207	685412	O	1962
STUART	PALO PINTO	TX70	363	685505	ONA	1965
STUART CITY	LA SALLE	TX10	283	685536	N	1954
STUART CITY SOUTH	LA SALLE	TX10	283	004855	N	1997
STUART CITY WEST	LA SALLE	TX10	283	685552	N	1976
STUART CITY WEST	WEBB	TX40	479	685552	N	1976
STUART CREEK	COLORADO	TX30	089	009342	ONA	1985
STUART HEIRS	PALO PINTO	TX70	363	007206	N	1985
STUART RANCH	LIPSCOMB	TX95	295	685581	ONA	1985
STUART SOUTH	PALO PINTO	TX70	363	685629	N	1967
STUBBLEFIELD	RUNNELS	TX75	399	007672	ONA	1984
STUBBLEFIELD CREEK	CAMP	TX60	063	008960	ON	1986
STUCKY	LEON	TX50	289	016392	N	1997
STULTING	GONZALES	TX10	177	685908	OA	1951
STULTING NORTH	GONZALES	TX10	177	002446	O	1974
STUMBERG	DIMMIT	TX10	127	002447	OA	1979
STUMBERG RANCH	DIMMIT	TX10	127	685892	ON	1973
STUMP	ANDREWS	TX80	003	002448	OA	1981
STUNKARD	SHACKELFORD	TX70	417	015055	O	1994
STURGEON	GRAYSON	TX90	181	686001	O	1955
STURM	ARCHER	TX90	009	686187	OA	1950
STYLES	KNOX	TX90	275	014392	O	1991
STYLES BAYOU	BRAZORIA	TX30	039	686311	ONA	1965
SUBAR	MITCHELL	TX80	335	011597	OA	1987
SUBLIME	COLORADO	TX30	089	686404	ONA	1944
SUBLIME EAST	COLORADO	TX30	089	646410	OA	1976
SUBLIME NORTH	COLORADO	TX30	089	686422	ONA	1980
SUBLIME SOUTH	LAVACA	TX20	285	014820	N	1993
SUBLIME WEST	LAVACA	TX20	285	003129	OA	1982
SUCHER	DE WITT	TX20	123	686430	N	1978
SUDDEN	SUTTON	TX75	435	686449	N	1975
SUDIE DAWS	THROCKMORTON	TX70	447	686466	OA	1950
SUE	CALLAHAN	TX70	059	686497	O	1955
SUE	JIM WELLS	TX40	249	686497	ON	1980
SUE ANN	ROBERTSON	TX50	395	686528	O	1964
SUE BABY	JACKSON	TX20	239	002451	N	1980
SUE JO	KLEBERG	TX40	273	013528	N	1989
SUE SEAY	MONTAGUE	TX90	337	686559	OA	1967
SUEISE	RUNNELS	TX75	399	686590	OA	1952
SUEMAUR	STARR	TX40	427	013305	ONA	1989
SUENSET	TERRELL	TX75	443	014394	N	1991
SUERTE	BORDEN	TX85	033	011270	OA	1987
SUERTE LOCA	ZAPATA	TX40	505	015918	N	1996
SUGAR CREEK	TYLER	TX30	457	686621	N	1975
SUGAR HILL	TITUS	TX60	449	686714	OA	1952
SUGAR TREE	MCCULLOCH	TX75	307	015791	N	1996
SUGAR VALLEY	MATAGORDA	TX30	321	686776	ONA	1946
SUGAR VALLEY EAST	BRAZORIA	TX30	039	686807	O	1963
SUGAR VALLEY EAST	MATAGORDA	TX30	321	686807	N	1963
SUGAR VALLEY NORTH	MATAGORDA	TX30	321	686838	ONA	1966
SUGAR VALLEY SE	MATAGORDA	TX30	321	686869	N	1970
SUGAR VALLEY SOUTH	MATAGORDA	TX30	321	686900	ONA	1970
SUGAR VALLEY SW	MATAGORDA	TX30	321	001339	N	1980
SUGARLAND	FORT BEND	TX30	157	686962	ONA	1928
SUGARLOAF	UPTON	TX75	461	686993	OA	1970
SUGARLOAF MOUNTAIN	FOARD	TX90	155	011864	OA	1987
SUGG	IRION	TX75	235	687086	OA	1955
SUGG RANCH	IRION	TX75	235	010201	OA	1985
SUGG RANCH	STERLING	TX80	431	010201	OA	1985
SUGG RANCH	TOM GREEN	TX75	451	010201	OA	1985
SUGG-IRION	IRION	TX75	235	687099	O	1974
SUGGS	COKE	TX75	081	009007	OA	1982
SUGGS	NOLAN	TX70	353	009007	OA	1982
SUGGS-HICKMAN	NOLAN	TX70	353	010202	OA	1985
SULFER CREEK	LIVE OAK	TX20	297	008335	N	1982
SULLIVAN	NUECES	TX40	355	687272	O	1936
SULLIVAN	REEVES	TX80	389	687272	ONA	1957
SULLIVAN	YOUNG	TX90	503	687272	OA	1982
SULLIVAN CITY	HIDALGO	TX40	215	687303	ONA	1939
SULLIVAN CITY	STARR	TX40	427	687303	ONA	1939
SULLIVAN CITY SE	HIDALGO	TX40	215	687350	ONA	1981
SULLIVAN CITY WEST	STARR	TX40	427	687365	N	1953
SULLIVAN-ATKINSON	KARNES	TX20	255	013078	N	1989
SULPHUR BLUFF	HOPKINS	TX50	223	687489	ONA	1936
SULPHUR CREEK WEST	LIVE OAK	TX20	297	687558	N	1984
SULPHUR DRAW	DAWSON	TX85	115	687582	OA	1966
SULPHUR DRAW	MARTIN	TX80	317	687582	OA	1966
SULPHUR DRAW NORTH	MARTIN	TX80	317	687613	O	1967
SULPHUR DRAW WEST	MARTIN	TX80	317	687644	O	1968
SULPHUR RIVER	DELTA	TX50	119	006720	OA	1984
SULPHUR RIVER	HOPKINS	TX50	223	006720	OA	1984
SUMAC	CONCHO	TX75	095	013941	O	1991
SUMMER RAE	HOWARD	TX80	227	015585	O	1996
SUMMERS	THROCKMORTON	TX70	447	688202	O	1956
SUMNER	WILBARGER	TX90	487	688450	OA	1957
SUMPTER	YOUNG	TX90	503	688729	OA	1982
SUN	STARR	TX40	427	688915	ONA	1938
SUN BELT	CONCHO	TX75	095	688929	OA	1982
SUN BELT	HOOD	TX70	221	688929	N	1978
SUN EAST	STARR	TX40	427	688977	ONA	1951
SUN NORTH	STARR	TX40	427	689008	ONA	1941
SUN T S H	LA SALLE	TX10	283	003945	OA	1983
SUN VALLEY	PECOS	TX80	371	689039	ONA	1969
SUN VALLEY NORTH	PECOS	TX80	371	689070	OA	1969
SUN WEST	STARR	TX40	427	689101	ON	1948
SUNBURST	CULBERSON	TX80	109	009490	OA	1984
SUNDANCE	OLDHAM	TX95	359	008336	OA	1981
SUNDOWN	HOCKLEY	TX85	219	689163	OA	1978
SUNDOWN	YOAKUM	TX85	501	689163	OA	1976
SUNDOWN-LUCAS P	ZAVALA	TX10	507	007967	N	1982
SUNFLOWER	MITCHELL	TX80	335	689225	O	1937
SUNFLOWER	POLK	TX30	373	689225	N	1982
SUNFLOWER	TERRY	TX85	445	689225	OA	1984
SUNILAND	GARZA	TX85	169	689287	OA	1955
SUNILAND	LYNN	TX85	305	689287	OA	1955
SUNILAND WEST	LYNN	TX85	305	689318	O	1959
SUNLIGHT	KAUFMAN	TX50	257	009343	O	1985

Field Name	County Name	State Sub	Co Code	Field Code	Field Type	Disc Year
SUNLIGHT II	NOLAN	TX75	353	016576	O	2000
SUNNI	REEVES	TX80	389	689349	N	1964
SUNRAY	MOORE	TX95	341	689969	N	1986
SUNRAY EAST	HUTCHINSON	TX95	233	012072	N	1987
SUNRISE	LIVE OAK	TX20	297	690000	N	1977
SUNRISE	MONTAGUE	TX90	337	690000	O	1957
SUNRISE EAST	WISE	TX90	497	690031	O	1958
SUNSET	JACK	TX90	237	690093	OA	1985
SUNSET	LIVE OAK	TX20	297	690093	ONA	1955
SUNSET	MONTAGUE	TX90	337	690093	OA	1950
SUNSET	WISE	TX90	497	690093	OA	1950
SUNSET NE	MONTAGUE	TX90	337	690155	N	1977
SUNSET SOUTH	MONTAGUE	TX90	337	690186	O	1961
SUNSET SOUTH	WISE	TX90	497	690186	O	1961
SUNSET SW	MONTAGUE	TX90	337	690217	O	1962
SUNSET SW	WISE	TX90	497	690217	O	1962
SUNSET WEST	MONTAGUE	TX90	337	690248	O	1960
SUNSET WEST	WISE	TX90	497	690248	O	1960
SUNSHINE	GREGG	TX60	183	690279	N	1982
SUNSHINE	SMITH	TX60	423	690279	OA	1980
SUNSHINE	STEPHENS	TX70	429	690279	OA	1951
SUNTURA	TERRY	TX85	445	016567	O	1999
SUNWOOD	THROCKMORTON	TX70	447	690434	OA	1954
SUNWOOD SOUTH	THROCKMORTON	TX70	447	690465	OA	1967
SUPPLE JACK	LAVACA	TX20	285	008389	N	1981
SUPPLE JACK CREEK	LAVACA	TX20	285	002085	N	1999
SUPRON	HOUSTON	TX60	225	690475	N	1977
SUPRON	LEON	TX50	289	690475	N	1982
SURPRISE	COLEMAN	TX70	083	690527	O	1952
SURPRIZE	TAYLOR	TX70	441	007968	OA	1982
SURVEY	JONES	TX70	253	690589	O	1951
SURVEY 16	PECOS	TX80	371	690620	N	1967
SUSAN	GARZA	TX85	169	690713	O	1977
SUSAN	SHACKELFORD	TX70	417	690713	O	1968
SUSAN DENMAN	ARCHER	TX90	009	003777	O	1998
SUSAN MIMS	TAYLOR	TX70	441	690744	O	1952
SUSAN PEAK	TOM GREEN	TX75	451	690806	ONA	1948
SUSAN PEAK EAST	TOM GREEN	TX75	451	690837	O	1963
SUSAN PEAK NORTH	TOM GREEN	TX75	451	690868	OA	1953
SUSAN PEAK NW	TOM GREEN	TX75	451	690899	OA	1961
SUSAN PEAK SE	TOM GREEN	TX75	451	000821	O	1979
SUSAN PEAK SOUTH	TOM GREEN	TX75	451	690930	ONA	1949
SUSAN PRIDEAUX	ARCHER	TX90	009	690961	OA	1971
SUSHAN	CLAY	TX90	077	690992	OA	1967
SUSIE-Q	ARCHER	TX90	009	010204	OA	1985
SUSITA	CROCKETT	TX75	105	691023	ONA	1967
SUTHERLAND	BEE	TX20	025	691178	ONA	1985
SUTIL	WILSON	TX10	493	691220	OA	1975
SUTTLE	CALLAHAN	TX70	059	691333	O	1956
SUTTON	ATASCOSA	TX10	013	691364	OA	1958
SUTTON	ROBERTSON	TX50	395	691364	OA	1976
SUTTON-GLASSCOCK	SUTTON	TX75	435	691373	N	1973
SUZANN	RUNNELS	TX75	399	009492	OA	1984
SUZANNE	ARCHER	TX90	009	691426	O	1951
SUZY	CALLAHAN	TX70	059	010205	ONA	1986
SVD	DUVAL	TX40	131	002725	N	1999
SWAGER	SHACKELFORD	TX70	417	691558	N	1948
SWAIM	THROCKMORTON	TX70	447	014821	O	1993
SWAMP	SAN PATRICIO	TX40	409	691589	O	1961
SWAMPFOX	JONES	TX70	253	001343	OA	1979
SWAN	JONES	TX70	253	691620	ONA	1950
SWAN LAKE	JACKSON	TX20	239	691682	ONA	1950
SWAN LAKE EAST	JACKSON	TX20	239	691713	ON	1963
SWAN LAKE NE	JACKSON	TX20	239	691744	ONA	1983
SWAN LAKE NORTH	JACKSON	TX20	239	008639	ONA	1984
SWAN LAKE WEST	JACKSON	TX20	239	691775	ON	1954
SWANS CHAPEL	JONES	TX70	253	691899	O	1954
SWANSON	LUBBOCK	TX85	303	691930	OA	1978
SWANSON	WHARTON	TX30	481	691930	N	1960
SWANSON LANDING	HARRISON	TX60	203	000160	ONA	1981
SWANSON-CHOENS	WICHITA	TX90	485	002455	OA	1980
SWAZER CREEK	SHACKELFORD	TX70	417	692054	OA	1956
SWEARINGEN	TYLER	TX30	457	692085	O	1949
SWEDEN	DUVAL	TX40	131	692178	ONA	1937
SWEENEY	BRAZORIA	TX30	039	692209	N	1958
SWEENEY	YOUNG	TX90	503	692209	OA	1948
SWEET	NOLAN	TX70	353	692302	OA	1966
SWEET ALICE	CALLAHAN	TX70	059	005380	ONA	1983
SWEET HOME	LAVACA	TX20	285	002456	ONA	1978
SWEET SAVAGE	JONES	TX70	253	001345	OA	1981
SWEET SILVER	WHEELER	TX95	483	007970	N	1982
SWEET SPRINGS	PARKER	TX70	367	001346	N	1979
SWEETGRASS	GRAYSON	TX90	181	004534	OA	1983
SWEETIE PECK	MIDLAND	TX80	329	692550	OA	1950
SWEETIE PECK	UPTON	TX75	461	692550	OA	1950
SWEET-STRAWN	YOUNG	TX90	503	692475	OA	1976
SWEETWATER	FISHER	TX70	151	692612	OA	1955
SWEETWATER CREEK	WHEELER	TX95	483	692643	N	1980
SWEETWATER LAKE	GALVESTON	TX30	167	006936	OA	1984
SWEETWATER NORTH	FISHER	TX70	151	692674	OA	1981
SWEETWATER NW	FISHER	TX70	151	692705	O	1958
SWEETWATER SOUTH	NOLAN	TX70	353	692736	OA	1970
SWENSON	HASKELL	TX70	207	692798	ONA	1983
SWENSON	PALO PINTO	TX70	363	692798	ONA	1982
SWENSON	STEPHENS	TX70	429	692798	N	1900
SWENSON	THROCKMORTON	TX70	447	692798	ONA	1983
SWENSON 100	THROCKMORTON	TX70	447	002459	OA	1949
SWENSON 115	THROCKMORTON	TX70	447	002460	ONA	1978
SWENSON 170	THROCKMORTON	TX70	447	002461	OA	1950
SWENSON 171	THROCKMORTON	TX70	447	002462	O	1957
SWENSON 172	THROCKMORTON	TX70	447	692836	OA	1978
SWENSON 175	THROCKMORTON	TX70	447	002463	O	1957
SWENSON 207	THROCKMORTON	TX70	447	002464	OA	1950
SWENSON 210	THROCKMORTON	TX70	447	002465	OA	1951
SWENSON 46	THROCKMORTON	TX70	447	002466	OA	1981
SWENSON AREA	STONEWALL	TX70	433	002457	OA	1979
SWENSON NE	GARZA	TX85	169	692832	O	1972
SWENSON-BARRON	GARZA	TX85	169	692808	OA	1977
SWENSON-GARZA	GARZA	TX85	169	692829	OA	1971
SWENSON-GARZA NE	GARZA	TX85	169	692831	O	1972
SWENSON-WALLACE	KENT	TX85	263	009493	OA	1984
SWICK	GRAYSON	TX90	181	692849	ONA	1978
SWICKHEIMER	GOLIAD	TX20	175	692860	N	1969
SWICKHEIMER SOUTH	GOLIAD	TX20	175	005381	N	1983
SWINK	YOUNG	TX90	503	692984	O	1948
SWINK EAST	YOUNG	TX90	503	693015	OA	1960
SWINK NORTH	YOUNG	TX90	503	693046	O	1950
SWINNEY SWITCH	LIVE OAK	TX20	297	693077	OA	1955
SWINNEY SWITCH EAST	LIVE OAK	TX20	297	693108	N	1959
SWOBODA	GOLIAD	TX20	175	008338	N	1982
SWORD	HARRIS	TX30	201	008962	N	1990
SYKES	RUNNELS	TX75	399	693426	OA	1950
SYKES WEST	RUNNELS	TX75	399	693457	ONA	1953
SYLVESTER	FISHER	TX70	151	693550	OA	1956
SYLVESTER EAST	FISHER	TX70	151	693581	OA	1966
SYLVESTER SOUTH	FISHER	TX70	151	693612	O	1961
SYLVESTER WEST	FISHER	TX70	151	693643	O	1958
SYM-JAC	CHEROKEE	TX60	073	693845	N	1978
SYM-JAC WEST	CHEROKEE	TX60	073	693875	N	1979
SYNDICATE	LA SALLE	TX10	283	694015	N	1955
SYNDICATE	MCMULLEN	TX10	311	694015	N	1955
SYNDICATE SOUTH	MCMULLEN	TX10	311	007971	N	1981
T A S	PECOS	TX80	371	006604	ON	1986
T BRADBERRY	MCCULLOCH	TX75	307	015746	O	1996
T C I	PECOS	TX80	371	694768	ONA	1949
T C I WEST	PECOS	TX80	371	007345	ONA	1983
T C O	STEPHENS	TX70	429	010209	OA	1985
T C P RINCON	BROOKS	TX40	047	013079	N	1988
T C P RINCON EAST	BROOKS	TX40	047	013080	N	1988
T C U	COOKE	TX90	097	694799	O	1950
T C W B	WISE	TX90	497	694830	ONA	1956
T D	TOM GREEN	TX75	451	007972	ONA	1982
T D A	JONES	TX70	253	016457	O	1999
T D P	THROCKMORTON	TX70	447	694861	O	1950
T D Y	NOLAN	TX70	353	694892	OA	1957
T DIAMOND	STONEWALL	TX70	433	694923	O	1956
T E	HARDEMAN	TX90	197	010210	OA	1985
T E BAR	CRANE	TX80	103	694985	OA	1956
T E C	EASTLAND	TX70	133	007973	N	1982
T H I	PALO PINTO	TX70	363	008964	N	1985
T J	NACOGDOCHES	TX60	347	008640	N	1984
T J B	ARCHER	TX90	009	004051	OA	1982
T J C	RUNNELS	TX75	399	695036	OA	1976
T J M	PARKER	TX70	367	001347	N	1981
T J NEILL	TAYLOR	TX70	441	010863	O	1986
T K S	ARCHER	TX90	009	695047	O	1949
T M OCONNOR	GOLIAD	TX20	175	695078	N	1964
T O G C	THROCKMORTON	TX70	447	695109	O	1970
T P F	SHACKELFORD	TX70	417	695123	OA	1975
T S P	JONES	TX70	253	695133	OA	1974
T S P SOUTH	JONES	TX70	253	695138	OA	1975
T STOCKTON	GOLIAD	TX20	175	010211	N	1985
T T E	JACK	TX90	237	695176	ONA	1973
T U G	JONES	TX70	253	007974	OA	1984
T W MILLER	RUNNELS	TX75	399	015841	O	1995
T W P	RUNNELS	TX75	399	014395	OA	1991
T X L	ECTOR	TX80	135	695233	OA	1944
T X L NORTH	ECTOR	TX80	135	695264	OA	1959
T X L NW	ECTOR	TX80	135	695295	O	1956
TAACK	YOUNG	TX90	503	695326	OA	1966
TABASCO	HIDALGO	TX40	215	695357	ONA	1952
TABASCO NORTH	HIDALGO	TX40	215	695388	N	1953
TABASCO WEST	HIDALGO	TX40	215	003542	N	1987
TABIATHA	WHARTON	TX30	481	695394	N	1977
TABOR	HARDEMAN	TX90	197	695543	O	1991
TACKETT	SHACKELFORD	TX70	417	695574	OA	1982
TACKETT	YOUNG	TX90	503	695574	O	1946
TAFF	EASTLAND	TX70	133	007977	ONA	1984
TAFFEY	MONTAGUE	TX90	337	695677	OA	1977
TAFFHY	LOVING	TX80	301	004052	N	1982
TAFT	SAN PATRICIO	TX40	409	695760	ONA	1935
TAFT DEEP	SAN PATRICIO	TX40	409	695791	OA	1959
TAFT DEEP NE	SAN PATRICIO	TX40	409	695822	O	1960
TAFT EAST	SAN PATRICIO	TX40	409	695915	ONA	1946
TAFT NE	SAN PATRICIO	TX40	409	695946	ONA	1963
TAFT NORTH	SAN PATRICIO	TX40	409	695977	ONA	1960
TAFT SE	SAN PATRICIO	TX40	409	696008	OA	1960
TAFT SOUTH	SAN PATRICIO	TX40	409	696039	ONA	1952
TAFT SW	SAN PATRICIO	TX40	409	693054	N	1977
TAFT WEST	SAN PATRICIO	TX40	409	696070	ONA	1950
TAGUACHE CREEK	ZAPATA	TX40	505	011870	N	1987
TAHOE	GAINES	TX85	165	001348	N	1981
TAHOKA	LYNN	TX85	305	696101	OA	1953
TAHOKA NORTH	LYNN	TX85	305	007978	OA	1982
TAIL FEATHERS	WHARTON	TX30	481	015421	N	1994
TAIT	COLORADO	TX30	089	696132	N	1951
TAJOS	KENEDY	TX40	261	696194	N	1964
TAL VEZ	WEBB	TX40	479	696225	ONA	1950
TAL VEZ EAST	WEBB	TX40	479	696228	ONA	1975
TAL VEZ SOUTH	WEBB	TX40	479	696256	ON	1952
TALBERT EAST	WILBARGER	TX90	487	002467	OA	1981
TALBOT	HOWARD	TX80	227	696359	ONA	1995
TALCO	FRANKLIN	TX60	159	696380	OA	1936
TALCO	TITUS	TX60	449	696380	OA	1936
TALCO DEEP	TITUS	TX60	449	014062	N	1991
TALCO WEST	FRANKLIN	TX60	159	636391	OA	1978
TALIAFERRO	RUSK	TX60	401	002468	ONA	1982
TALIAFERRO	SMITH	TX60	423	002468	ONA	1982
TALL CITY	ROBERTSON	TX50	395	014033	N	1999
TALLEY ISLAND	ARANSAS	TX40	007	696457	N	1979
TALLEY ISLAND EAST	ARANSAS	TX40	007	001349	N	1980
TALLY	CLAY	TX90	077	696535	OA	1947
TALPA	COLEMAN	TX70	083	696783	ONA	1945
TALPA NORTH	COLEMAN	TX70	083	696814	OA	1951
TALPA SOUTH	RUNNELS	TX75	399	696845	O	1970
TALPA SW	RUNNELS	TX75	399	696848	ONA	1975
TALRAY	COLEMAN	TX70	083	696859	O	1972
TALUS	PALO PINTO	TX70	363	001350	N	1980
TAMARA	YOAKUM	TX85	501	696907	O	1957
TAMCO	COLEMAN	TX70	083	007979	OA	1983
TAMI	WOOD	TX60	499	697045	OA	1978
TAMINA	MONTGOMERY	TX30	339	697062	OA	1954
TAMMY	THROCKMORTON	TX70	447	013431	OA	1989
TANGLEWOOD	LEE	TX30	287	697279	ONA	1948
TANGO	CALLAHAN	TX70	059	011272	O	1986
TANKERSLEY	IRION	TX75	235	697310	ONA	1945

Field Name	County Name	State Sub	Co Code	Field Code	Field Type	Disc Year
TANKERSLEY	SCHLEICHER	TX75	413	697310	O	1950
TANKERSLEY SW	IRION	TX75	235	007980	OA	1980
TANKERSLEY SW	SCHLEICHER	TX75	413	007980	OA	1980
TANKERSLEY WEST	IRION	TX75	235	014135	O	1991
TANNER	OCHILTREE	TX95	357	697341	N	1998
TANTABOGUE CREEK	TRINITY	TX30	455	697358	ONA	1989
TAOS	IRION	TX75	235	697372	ONA	1971
TAP	KING	TX85	269	697403	OA	1953
TAPATIO	SHACKELFORD	TX70	417	008744	N	1984
TAPCO	CALLAHAN	TX70	059	002469	O	1982
TAQUACHIE	ZAPATA	TX40	505	697589	N	1959
TAQUACHIE CREEK	ZAPATA	TX40	505	001351	N	1981
TAR	GLASSCOCK	TX80	173	004053	OA	1983
TAR BABY	HIDALGO	TX40	215	697603	N	1978
TARANCAHUAS	DUVAL	TX40	131	697806	OA	1939
TARANCAHUAS SOUTH	DUVAL	TX40	131	697837	OA	1970
TARANTULA	JIM HOGG	TX40	247	011871	N	1987
TARD	HARDEMAN	TX90	197	014396	O	1992
TARNA	HOCKLEY	TX85	219	012884	OA	1988
TARZAN	MARTIN	TX80	317	697961	ON	1966
TASCOSA	OLDHAM	TX95	359	697992	O	1957
TATE	FREESTONE	TX50	161	698054	N	1971
TATUM	PANOLA	TX60	365	698240	OA	1956
TATUM	RUSK	TX60	401	698240	OA	1956
TATUM AREA NW	RUSK	TX60	401	698271	O	1954
TATUM NORTH	HARRISON	TX60	203	698279	N	1985
TATUM NORTH	PANOLA	TX60	365	698279	N	1979
TATUM NORTH	RUSK	TX60	401	698279	N	1979
TATUM SW	RUSK	TX60	401	698302	N	1971
TAUBERT	JACK	TX90	237	698395	O	1942
TAUREN	CALLAHAN	TX70	059	007207	N	1998
TAURUS	WARD	TX80	475	698439	ONA	1983
TAVENER	FORT BEND	TX30	157	698448	N	1979
TAVENER EAST	FORT BEND	TX30	157	001352	N	1980
TAWAKONI	KAUFMAN	TX50	257	698457	OA	1968
TAWAKONI NE	KAUFMAN	TX50	257	698466	N	1973
TAWAKONI SOUTH	KAUFMAN	TX50	257	009951	OA	1983
TAYLOR	EASTLAND	TX70	133	698488	N	1955
TAYLOR	OCHILTREE	TX95	357	698488	N	1981
TAYLOR	STEPHENS	TX70	429	698488	ON	1950
TAYLOR	TAYLOR	TX70	441	698488	OA	1982
TAYLOR	YOUNG	TX90	503	698488	ONA	1941
TAYLOR BAYOU EAST	JEFFERSON	TX30	245	698519	ON	1973
TAYLOR BAYOU SOUTH	JEFFERSON	TX30	245	698550	ONA	1973
TAYLOR CADE	RUNNELS	TX75	399	011872	O	1987
TAYLOR COUNTY REGULAR	TAYLOR	TX70	441	698612	ONA	1916
TAYLOR CREEK	RUSK	TX60	401	006466	N	1986
TAYLOR DRAW	UPTON	TX75	461	009345	OA	1985
TAYLOR HILL	THROCKMORTON	TX70	447	698674	OA	1978
TAYLOR HILL SOUTH	THROCKMORTON	TX70	447	015056	OA	1991
TAYLOR HILL WEST	THROCKMORTON	TX70	447	014488	OA	1992
TAYLOR LAKE	HARRIS	TX30	201	698736	ONA	1965
TAYLOR LAKE EAST	HARRIS	TX30	201	010864	N	1985
TAYLOR LAKE NORTH	HARRIS	TX30	201	015057	N	1993
TAYLOR LAKE WEST	HARRIS	TX30	201	010213	N	1985
TAYLOR LINK	PECOS	TX80	371	698767	ONA	1929
TAYLOR LINK WEST	PECOS	TX80	371	009494	OA	1984
TAYLOR-INA	MEDINA	TX10	325	698705	ONA	1922
TAYLORS BAYOU	JEFFERSON	TX30	245	006937	N	1984
TAYLOR-WILSON	STEPHENS	TX70	429	007676	ONA	1984
T-BIRD	JIM HOGG	TX40	247	002733	N	1999
T-B-M	WICHITA	TX90	485	694675	O	1954
T-BO	WILSON	TX10	493	694706	O	1958
T-C	REFUGIO	TX20	391	694737	OA	1952
T-C-B NORTH	KLEBERG	TX40	273	006170	OA	1944
T-C-B WEST	KLEBERG	TX40	273	009344	N	1985
TDC	MONTAGUE	TX90	337	002470	OA	1979
TDC CROWLEY	JACK	TX90	237	016547	OA	2000
T-E-A	MCMULLEN	TX10	311	694954	OA	1955
TEA JAY	WEBB	TX40	479	015422	N	1995
TEAGUE	FREESTONE	TX50	161	699279	N	1945
TEAGUE NE	FREESTONE	TX50	161	008641	N	1984
TEAGUE SOUTH	FREESTONE	TX50	161	699297	N	1979
TEAGUE SOUTH	LIMESTONE	TX50	293	699297	N	1983
TEAGUE SW	FREESTONE	TX50	161	699304	N	1974
TEAGUE TOWNSITE	FREESTONE	TX50	161	699307	N	1967
TEAGUE TOWNSITE	LIMESTONE	TX50	293	699307	N	1991
TEAGUE WEST	FREESTONE	TX50	161	699310	N	1952
TEAGUE-KELLER	BROWN	TX70	049	014294	N	1987
TEAGUE-SAGE	BROWN	TX70	049	011602	OA	1987
TEAL	MCMULLEN	TX10	311	699333	ONA	1987
TEAL SOUTH	MCMULLEN	TX10	311	012291	OA	1988
TEAM	HARDEMAN	TX90	197	015058	O	1994
TEARE TRUST	LIPSCOMB	TX95	295	011016	N	1985
TEAS	FREESTONE	TX50	161	699527	ONA	1991
TEAS	GARZA	TX85	169	699527	OA	1957
TEAS EAST	GARZA	TX85	169	699558	OA	1958
TEAS NORTH	GARZA	TX85	169	699589	O	1958
TECOLOTE	JIM WELLS	TX40	249	699713	OA	1952
TECOLOTE EAST	JIM WELLS	TX40	249	699717	N	1978
TECOLOTE NE	JIM WELLS	TX40	249	001353	N	1979
TECOLOTE RANCH	JIM HOGG	TX40	247	003087	N	1981
TECOLOTE SE	JIM WELLS	TX40	249	011604	N	1979
TECOLOTE WEST	JIM WELLS	TX40	249	699775	ONA	1979
TECOVAS CREEK	POTTER	TX95	375	003787	O	1998
TECULA	CHEROKEE	TX60	073	699806	N	1955
TECULA SE	CHEROKEE	TX60	073	000824	N	1981
TECULA SOUTH	CHEROKEE	TX60	073	000825	OA	1980
TECUMSEH	CALLAHAN	TX70	059	008965	OA	1985
TEDBIT	GAINES	TX85	165	700116	OA	1971
TEE BOX	HENDERSON	TX50	213	011873	N	1987
TEE JAY	EASTLAND	TX70	133	002957	ONA	1977
TEE JAY NORTH	EASTLAND	TX70	133	006171	N	1983
TEHUACANA	LIMESTONE	TX50	293	700178	O	1940
TEHUACANA CREEK	FREESTONE	TX50	161	001354	N	1981
TEICHMAN POINT	GALVESTON	TX30	167	700222	N	1976
TEIPAS WEST	JIM WELLS	TX40	249	004054	N	1982
TEIR	THROCKMORTON	TX70	447	700240	OA	1957
TEJAS	GOLIAD	TX20	175	700271	ONA	1978
TEJAS	SHACKELFORD	TX70	417	700271	ONA	1978
TELARANA	BEE	TX20	025	700488	ON	1967
TELARANA	REFUGIO	TX20	391	700488	ON	1967
TELARANA NORTH	BEE	TX20	025	700519	OA	1971
TELEPHONE POST	MCMULLEN	TX10	311	009346	OA	1985
TELFERNER	VICTORIA	TX20	469	700581	ONA	1937
TELFERNER EAST	VICTORIA	TX20	469	700612	ONA	1945
TELFERNER NE	VICTORIA	TX20	469	700625	N	1981
TELFERNER NORTH	VICTORIA	TX20	469	700643	ONA	1976
TELFERNER NW	VICTORIA	TX20	469	008339	N	1980
TELFERNER SOUTH	VICTORIA	TX20	469	700674	N	1967
TELFERNER SW	VICTORIA	TX20	469	700680	N	1972
TELFERNER WEST	VICTORIA	TX20	469	013942	N	1990
TEMPAS	ZAPATA	TX40	505	004055	N	1982
TEMPLETON	COLEMAN	TX70	083	700922	ONA	1947
TEMPLETON EAST	COLEMAN	TX70	083	700953	O	1954
TEMPLETON NORTH	COLEMAN	TX70	083	700984	ONA	1959
TEN GALLON	SCURRY	TX85	415	014295	OA	1992
TEN MILE CREEK	ORANGE	TX30	361	701077	ONA	1976
TENA	SHACKELFORD	TX70	417	701142	OA	1979
TENACITY	ANDREWS	TX80	003	012961	O	2000
TENAHA	SHELBY	TX60	419	701170	N	1965
TENAHA SOUTH	SHELBY	TX60	419	004538	N	1983
TENAHA SW	SHELBY	TX60	419	701176	N	1976
TENAL	YOUNG	TX90	503	701185	OA	1975
TENAZ	PECOS	TX80	371	701193	ONA	1978
TENERIAS	KENEDY	TX40	261	701201	N	1953
TENERIAS	WILLACY	TX40	489	701201	N	1953
TENISON	GLASSCOCK	TX80	173	013563	OA	1990
TENNA	WHARTON	TX30	481	014137	OA	1991
TENNESSEE COLONY	ANDERSON	TX60	001	701263	ONA	1949
TENNESSEE COLONY EAST	ANDERSON	TX60	001	701294	N	1972
TENNESSEE COLONY NE	ANDERSON	TX60	001	701304	OA	1976
TENNESSEE COLONY SW	ANDERSON	TX60	001	008340	OA	1981
TENNEY CREEK	CALDWELL	TX10	055	701325	OA	1940
TENNYSON	COKE	TX75	081	701356	O	1948
TEN-TEN	BEE	TX20	025	002042	N	1998
TEPCO	COOKE	TX90	097	010215	OA	1985
TERCERA VEZ	GAINES	TX85	165	008642	OA	1984
TEREE	STEPHENS	TX70	429	701573	O	1959
TERESA	JACK	TX90	237	701604	OA	1979
TERESA	JIM WELLS	TX40	249	701604	N	1955
TERESA	WISE	TX90	497	701604	OA	1979
TERI	SHACKELFORD	TX70	417	001355	OA	1979
TERRA ROSS	KING	TX85	269	011274	O	1987
TERRATORY	UPTON	TX75	461	010216	OA	1985
TERRELL	YOUNG	TX90	503	702052	OA	1977
TERRELL POINT	GOLIAD	TX20	175	702069	ONA	1943
TERRELL POINT	VICTORIA	TX20	469	702069	N	1951
TERRELL POINT EAST	GOLIAD	TX20	175	702100	ONA	1968
TERRELL POINT SOUTH	GOLIAD	TX20	175	702131	OA	1967
TERRELL POINT WEST	GOLIAD	TX20	175	702162	ONA	1953
TERRY	FISHER	TX70	151	702193	OA	1963
TERRY	STERLING	TX80	431	702193	OA	1981
TERRY NORMAN	MENARD	TX75	327	702235	OA	1977
TERRYON	TERRY	TX85	445	702255	OA	1954
TERRYON NORTH	TERRY	TX85	445	015897	O	1996
TERRYVILLE	DE WITT	TX20	123	702286	N	1974
TERRYVILLE SW	DE WITT	TX20	123	702317	N	1961
TERRYVILLE WEST	DE WITT	TX20	123	702348	ONA	1970
TESORO	DUVAL	TX40	131	702379	ONA	1938
TEXAKOMA	YOUNG	TX90	503	013082	OA	1988
TEXAKOMA HORSE CREEK	THROCKMORTON	TX70	447	013311	OA	1989
TEXAM	LIVE OAK	TX20	297	702720	ON	1988
TEX-AM	JACK	TX90	237	702503	OA	1951
TEX-AM	PALO PINTO	TX70	363	702503	O	1982
TEXAM EAST	LIVE OAK	TX20	297	702751	ONA	1963
TEXAM NORTH	LIVE OAK	TX20	297	702756	N	1978
TEXAM SOUTH	LIVE OAK	TX20	297	702782	ONA	1957
TEXAN GARDENS	HIDALGO	TX40	215	702813	N	1963
TEXAN GARDENS NE	HIDALGO	TX40	215	013312	N	1989
TEXAN GARDENS NORTH	HIDALGO	TX40	215	002472	N	1982
TEXANA	JACKSON	TX20	239	702844	ONA	1955
TEXANA EAST	JACKSON	TX20	239	702875	O	1964
TEXANA NORTH	JACKSON	TX20	239	702906	ONA	1959
TEXANA SOUTH	JACKSON	TX20	239	702937	ON	1960
TEXANA SW	JACKSON	TX20	239	702968	N	1964
TEXANA WEST	JACKSON	TX20	239	702999	N	1966
TEXANITA	STARR	TX40	427	014172	N	1991
TEX-ANN	STEPHENS	TX70	429	013310	ONA	1990
TEXARKANA SOUTH	BOWIE	TX60	037	703045	OA	1975
TEXARKANA WEST	BOWIE	TX60	037	010217	OA	1985
TEXAS BEND	LOVING	TX80	301	703061	N	1971
TEXAS CITY DIKE	GALVESTON	TX30	167	703072	OA	1975
TEXAS CITY DIKE NORTH	GALVESTON	TX30	167	703079	N	1976
TEXAS CONCHO	CONCHO	TX75	095	010218	OA	1985
TEXAS HUGOTON	HANSFORD	TX95	195	000333	N	1927
TEXAS HUGOTON	HARTLEY	TX95	205	000333	N	1927
TEXAS HUGOTON	MOORE	TX95	341	000333	N	1927
TEXAS HUGOTON	SHERMAN	TX95	421	000333	N	1927
TEXAS NORTH	MONTAGUE	TX90	337	007982	OA	1982
TEXAS ROSE	HASKELL	TX70	207	009496	OA	1984
TEXAS-57	PALO PINTO	TX70	363	014606	N	1993
TEXEL	UPTON	TX75	461	703123	ONA	1954
TEXFEL	HEMPHILL	TX95	211	012640	N	1988
TEX-FLOR	GAINES	TX85	165	702518	OA	1977
TEX-HAMON	DAWSON	TX85	115	702534	OA	1962
TEX-HAMON	MARTIN	TX80	317	702534	OA	1962
TEX-HAMON NORTH	DAWSON	TX85	115	007677	OA	1982
TEX-HARVEY	MIDLAND	TX80	329	702565	O	1949
TEXHOMA	SHERMAN	TX95	421	703154	N	1994
TEXLAW	PECOS	TX80	371	703179	O	1974
TEX-MEX	GAINES	TX85	165	702596	ONA	1951
TEX-MEX SE	GAINES	TX85	165	702627	OA	1963
TEXO	YOUNG	TX90	503	703216	O	1955
TEXOLA	WHEELER	TX95	483	703230	N	1977
TEXOLINE	ERATH	TX70	143	703247	N	1962
TEXOMA	KNOX	TX90	275	703278	O	1956
TEXOMA EAST	KNOX	TX90	275	703309	OA	1956
TEXOMA NE	KNOX	TX90	275	703340	O	1956
TEXON	REAGAN	TX75	383	703402	ON	1963
TEXON EAST	REAGAN	TX75	383	010865	ONA	1990
TEXON NORTH	REAGAN	TX75	383	703433	O	1967
TEXON SOUTH	REAGAN	TX75	383	703464	ONA	1968
TEXON WEST	REAGAN	TX75	383	703495	OA	1964

Field Name	County Name	State Sub	Co Code	Field Code	Field Type	Disc Year
TEX-PAC	GAINES	TX85	165	702658	ONA	1956
TEX-PAC SOUTH	GAINES	TX85	165	702665	O	1975
TEX-SIN	GAINES	TX85	165	702689	OA	1962
TEX-SIN NE	GAINES	TX85	165	702711	ON	1973
TEXTOR	THROCKMORTON	TX70	447	003514	O	1998
THALIA	FOARD	TX90	155	703790	ONA	1973
THALIA NORTH	FOARD	TX90	155	703821	OA	1965
THALIA WEST	FOARD	TX90	155	703852	OA	1972
THANKSGIVING	DUVAL	TX40	131	703883	ONA	1955
THANKSGIVING	NOLAN	TX70	353	703883	OA	1981
THANKSGIVING SOUTH	DUVAL	TX40	131	703914	ONA	1968
THE DOXOLOGY	HIDALGO	TX40	215	002950	N	1998
THE PRINCE	JACKSON	TX20	239	015059	N	1994
THE RAPTURE	LAVACA	TX20	285	004298	N	1997
THE RUB	JACKSON	TX20	239	015060	N	1993
THE RWA	VICTORIA	TX20	469	016463	OA	1999
THE TRINITY	RUNNELS	TX75	399	007567	OA	1997
THEDA GRIMM	PECOS	TX80	371	704038	N	1963
THEIS	BEE	TX20	025	704069	ONA	1945
THEIS SOUTH	BEE	TX20	025	704078	N	1976
THEISS	HARDEMAN	TX90	197	007983	OA	1982
THEIS-WILCOX	BEE	TX20	025	011875	N	1962
THELJON	STARR	TX40	427	704100	ONA	1952
THEO JIREH	EASTLAND	TX70	133	008643	ONA	1984
THEODORE	SCHLEICHER	TX75	413	014822	OA	1993
THETFORD	WISE	TX90	497	704162	ON	1959
THEUVENINS CREEK	TYLER	TX30	457	704193	OA	1957
THEUVENINS CREEK NORTH	TYLER	TX30	457	704224	O	1959
THEUVENINS CREEK SOUTH	TYLER	TX30	457	704255	ONA	1968
THIGPEN	GOLIAD	TX20	175	704364	N	1975
THIGPIN	PECOS	TX80	371	704379	ONA	1980
THIGPIN SOUTH	PECOS	TX80	371	704410	O	1970
THIRD CHOICE	JONES	TX70	253	013752	OA	1991
THIRTEEN	DIMMIT	TX10	127	704503	OA	1959
THIRTEEN EAST	DIMMIT	TX10	127	704534	OA	1959
THIRTEEN SOUTH	DIMMIT	TX10	127	002474	ONA	1980
THIRTEEN WEST	DIMMIT	TX10	127	704596	OA	1965
THIRTY-THIRTY	BORDEN	TX85	033	704658	O	1958
THISTLE	PECOS	TX80	371	704742	OA	1984
THOMAND	IRION	TX75	235	704844	O	1952
THOMAS	COLORADO	TX30	089	704875	N	1969
THOMAS	COTTLE	TX85	101	704875	N	1982
THOMAS	JACK	TX90	237	704875	O	1951
THOMAS	JONES	TX70	253	704875	OA	1983
THOMAS	RUNNELS	TX75	399	704875	N	1984
THOMAS	YOUNG	TX90	503	704875	ONA	1982
THOMAS DIX	SAN PATRICIO	TX40	409	704968	ONA	1953
THOMAS DIX SW	SAN PATRICIO	TX40	409	704999	O	1955
THOMAS LAKE	HENDERSON	TX50	213	001358	ONA	1981
THOMAS LOCKHART	DUVAL	TX40	131	705030	ONA	1937
THOMAS RANCH	NOLAN	TX70	353	705080	ONA	1978
THOMAS TANK	DUVAL	TX40	131	014722	O	1994
THOMAS-DAVIS	STEPHENS	TX70	429	704937	O	1958
THOMAS-FULLER	YOUNG	TX90	503	705011	OA	1973
THOMASON	CROCKETT	TX75	105	705110	N	1976
THOMASON	NEWTON	TX30	351	705110	OA	1972
THOMASTON	DE WITT	TX20	123	705123	ONA	1940
THOMASTON	VICTORIA	TX20	469	705123	ONA	1940
THOMASTON NORTH	DE WITT	TX20	123	705154	ON	1974
THOMPSON	FORT BEND	TX30	157	705216	ONA	1921
THOMPSON	MITCHELL	TX80	335	705216	OA	1980
THOMPSON	TAYLOR	TX70	441	705216	OA	1982
THOMPSON BEND	MAVERICK	TX10	323	002475	OA	1980
THOMPSON NORTH	FORT BEND	TX30	157	705309	OA	1939
THOMPSON SE	FORT BEND	TX30	157	705371	OA	1956
THOMPSON SOUTH	FORT BEND	TX30	157	705402	ONA	1940
THOMPSON SW	FORT BEND	TX30	157	705433	OA	1956
THOMPSONVILLE NE	JIM HOGG	TX40	247	705588	ONA	1963
THOMPSONVILLE NE	WEBB	TX40	479	705588	ONA	1963
THOR	PANOLA	TX60	365	006489	N	1984
THOREEN	ZAVALA	TX10	507	002476	ONA	1984
THOR-HAGGERTY	HARRISON	TX60	203	011275	OA	1987
THORN	COOKE	TX90	097	705681	OA	1976
THORN	KIMBLE	TX75	267	705681	N	1974
THORNBERRY SOUTH	CLAY	TX90	077	014823	O	1993
THORNBURG	NOLAN	TX70	353	705743	OA	1980
THORNDIKE	GRAY	TX95	179	705774	ONA	1966
THORNDIKE	WHEELER	TX95	483	705774	ONA	1966
THORNDIKE EAST	WHEELER	TX95	483	705789	N	1980
THORNROCK	MILAM	TX10	331	002477	OA	1981
THORNTON	LIMESTONE	TX50	293	705805	N	1975
THORNTON	TAYLOR	TX70	441	705805	ONA	1955
THORNTON SOUTH	LIMESTONE	TX50	293	705836	N	1980
THORNTON SOUTH	TAYLOR	TX70	441	705836	ONA	1956
THORP SPRINGS	HOOD	TX70	221	706015	N	1973
THORWELL	JACK	TX90	237	706053	OA	1971
THRALL	WILLIAMSON	TX10	491	706115	OA	1915
THRASH	HARDEMAN	TX90	197	706177	OA	1965
THRASHER	COOKE	TX90	097	706208	OA	1959
THREADGILL	MONTAGUE	TX90	337	706239	OA	1951
THREE ACES	CALLAHAN	TX70	059	706301	OA	1953
THREE ACRES SOUTH	CALLAHAN	TX70	059	706332	N	1963
THREE B	YOUNG	TX90	503	706361	OA	1974
THREE BAR	ANDREWS	TX80	003	706363	ONA	1945
THREE BILLIES	STONEWALL	TX70	433	013164	OA	1989
THREE CORRALS	ROBERTS	TX95	393	013529	N	1989
THREE GIRLS	WINKLER	TX80	495	010866	N	1986
THREE ISLANDS EAST	CAMERON	TX40	061	706425	N	1955
THREE J	GALVESTON	TX30	167	012641	N	1988
THREE LEAGUERS	ECTOR	TX80	135	013943	O	1991
THREE MUSKATEERS	PALO PINTO	TX70	363	706563	ONA	1988
THREE NAGS	ECTOR	TX80	135	014078	OA	1991
THREE NINOS	GLASSCOCK	TX80	173	015586	O	1996
THREE RIVERS	LIVE OAK	TX20	297	000107	N	1981
THREE SISTERS	SHACKELFORD	TX70	417	706673	O	1957
THREE WAY	EASTLAND	TX70	133	007984	N	1982
THREE WAY	GARZA	TX85	169	007984	OA	1958
THREE-FIFTY	HOWARD	TX80	227	002479	OA	1981
THREE-M	TOM GREEN	TX75	451	012642	OA	1988
THREE-O-THREE	GAINES	TX85	165	014138	OA	1991
THREET	ARCHER	TX90	009	706797	O	1958
THREE-T	ARCHER	TX90	009	012643	OA	1988
THREET SOUTH	ARCHER	TX90	009	706828	O	1959
THREE-WAY	ARCHER	TX90	009	706735	O	1951
THREE-WAY EAST	ARCHER	TX90	009	706766	OA	1961
THRIFTY	BROWN	TX70	049	706859	OA	1946
THRIFTY NORTH	BROWN	TX70	049	010867	O	1986
THRIFTY SOUTH	BROWN	TX70	049	004541	OA	1983
THRIFTY WEST	BROWN	TX70	049	014489	O	1992
THRKMTN. LC -95-	THROCKMORTON	TX70	447	015529	O	1996
THROCKMORTON	THROCKMORTON	TX70	447	011606	ON	1987
THROCKMORTON CO REGULAR	THROCKMORTON	TX70	447	706890	ONA	1924
THROCKMORTON EAST	THROCKMORTON	TX70	447	706921	OA	1959
THROCKMORTON L&C 116	THROCKMORTON	TX70	447	015530	O	1996
THROCKMORTON NORTH	THROCKMORTON	TX70	447	706952	OA	1950
THROCKMORTON NW	THROCKMORTON	TX70	447	706962	OA	1973
THROCKMORTON SE	THROCKMORTON	TX70	447	006511	OA	1984
THROCKMORTON SOUTH	THROCKMORTON	TX70	447	706983	OA	1955
THROCKMORTON SW	THROCKMORTON	TX70	447	002480	N	1982
THUNDER	JONES	TX70	253	707055	OA	1984
THUNDER VALLEY	NOLAN	TX70	353	015952	O	
THUNDERBIRD	PALO PINTO	TX70	363	707066	OA	1982
THUNDERBIRD	PECOS	TX80	371	707066	ONA	1974
THUNDERCLOUD	COLEMAN	TX70	083	007985	N	1981
THURBER LAKE	ERATH	TX70	143	001360	N	1980
THURBER RANCH	ERATH	TX70	143	011276	N	1986
THURMAN	JONES	TX70	253	707091	O	1974
THURSDAY	TRINITY	TX30	455	707107	N	1972
THURSDAY WEST	TRINITY	TX30	455	707120	OA	1975
TIBALDO	GALVESTON	TX30	167	008345	ONA	1982
TIDEHAVEN	MATAGORDA	TX30	321	707355	ONA	1946
TIDEHAVEN DEEP	MATAGORDA	TX30	321	707384	N	1972
TIDEHAVEN EAST	MATAGORDA	TX30	321	707386	ON	1968
TIDEHAVEN NORTH	MATAGORDA	TX30	321	707417	ONA	1976
TIDEHAVEN SOUTH	MATAGORDA	TX30	321	707448	N	1946
TIDEHAVEN WEST	MATAGORDA	TX30	321	707479	N	1962
TIDWELL	WISE	TX90	497	707541	OA	1955
TIERNEY	DE WITT	TX20	123	707543	N	1984
TIERRA RICA	DUVAL	TX40	131	013084	N	1989
TIFFANY	WEBB	TX40	479	006173	N	1983
TIGER	DUVAL	TX40	131	707572	ON	1950
TIGER BEND	LAVACA	TX20	285	014825	N	1993
TIGNER	FORT BEND	TX30	157	002647	N	1999
TIGRE GRANDE	ZAPATA	TX40	505	012294	N	1987
TIJERINA-CANALES-BLUCHER	JIM WELLS	TX40	249	707913	ONA	1944
TIJERINA-CANALES-BLUCHER	KLEBERG	TX40	273	707913	ONA	1944
TIJERINA-CNLS-BLUCHR EAST	KLEBERG	TX40	273	707944	ONA	1966
TIJERINA-CNLS-BLUCHR NORTH	KLEBERG	TX40	273	011607	O	1944
TILDEN EAST	MCMULLEN	TX10	311	708068	N	1977
TILDEN SE	MCMULLEN	TX10	311	708130	O	1954
TILDEN SOUTH	MCMULLEN	TX10	311	708161	ONA	1959
TILGHMAN	JACK	TX90	237	708223	ON	1949
TILLERSON	OCHILTREE	TX95	357	006725	N	1984
TILLERY	SCHLEICHER	TX75	413	708254	ONA	1953
TILLERY NW	SCHLEICHER	TX75	413	708285	ON	1968
TILLERY SOUTH	SCHLEICHER	TX75	413	708316	N	1968
TILLERY SW	SCHLEICHER	TX75	413	708347	ONA	1984
TILLMON	LIMESTONE	TX50	293	708378	N	1969
TILTIN TOM	STONEWALL	TX70	433	015343	O	1994
TILTON	CALLAHAN	TX70	059	708409	N	1979
TIM MITCHELL	PARKER	TX70	367	001362	N	1981
TIMBER CREEK	COOKE	TX90	097	708502	ONA	1963
TIMES	WILBARGER	TX90	487	708626	OA	1969
TIMI	DUVAL	TX40	131	012644	N	1988
TIMMINS	HARRISON	TX60	203	013530	N	1988
TIMMONS	PARKER	TX70	367	001363	N	1980
TIMN	STEPHENS	TX70	429	009642	OA	1982
TIMN II	STEPHENS	TX70	429	004056	O	1982
TIMPSON	SHELBY	TX60	419	708750	ONA	1982
TIMPSON NE	SHELBY	TX60	419	708766	N	1976
TIMPSON NORTH	SHELBY	TX60	419	708769	N	1981
TIMS	JONES	TX70	253	015062	O	1994
TIN CUP	EASTLAND	TX70	133	708812	OA	1978
TINA NELL	ANDERSON	TX60	001	708843	O	1967
TINA NYCE	MONTAGUE	TX90	337	009347	OA	1985
TINDALL	EASTLAND	TX70	133	001364	OA	1979
TINDOL	LIVE OAK	TX20	297	005281	N	1997
TINER	JONES	TX70	253	708905	OA	1955
TINK	MCCULLOCH	TX75	307	003947	N	1983
TINSLEY	DE WITT	TX20	123	708936	N	1964
TINTOP	PARKER	TX70	367	709025	N	1975
TINTOP EAST	PARKER	TX70	367	709029	N	1961
TINY TIM	TOM GREEN	TX75	451	013086	O	1989
TIO AYOLA	BROOKS	TX40	047	709045	ON	1974
TIO PANCHO	KLEBERG	TX40	273	709060	N	1962
TIOGA EAST	GRAYSON	TX90	181	709122	OA	1953
TIP	RUSK	TX60	401	010221	N	1985
TIPH'ERETH GLORY TO GOD	YOUNG	TX90	503	014299	O	1992
TIPPECANOE	LIPSCOMB	TX95	295	014173	N	1991
TIPPEN	COTTLE	TX85	101	709246	ONA	1964
TIPPEN SE	COTTLE	TX85	101	709277	OA	1969
TIPPEN SOUTH	COTTLE	TX85	101	709292	N	1978
TIPPEN SW	COTTLE	TX85	101	709308	ONA	1978
TIPPETT	CROCKETT	TX75	105	709339	ONA	1947
TIPPETT	PECOS	TX80	371	709339	ONA	1947
TIPPETT EAST	CROCKETT	TX75	105	709370	ON	1955
TIPPETT NORTH	CROCKETT	TX75	105	709401	ONA	1961
TIPPETT SOUTH	CROCKETT	TX75	105	709432	ONA	1958
TIPPETT SOUTH	PECOS	TX80	371	709432	ONA	1958
TIPPETT SW	CROCKETT	TX75	105	007986	OA	1980
TIPPETT SW	PECOS	TX80	371	007986	OA	1980
TIPPETT WEST	CROCKETT	TX75	105	709463	ONA	1966
TIPPETT WEST	PECOS	TX80	371	709463	ONA	1966
TIPPIE	JACKSON	TX20	239	015063	N	1994
TIPPLE	JACKSON	TX20	239	014826	N	1994
TIPTON	JACK	TX90	237	709525	ONA	1981
TIPTON	STEPHENS	TX70	429	709525	ONA	1949
TIPTON	TAYLOR	TX70	441	709525	OA	1983
TIPTON EAST	STEPHENS	TX70	429	709556	N	1962
TIPTON NORTH	STEPHENS	TX70	429	709587	OA	1953
TIRA EAST	HOPKINS	TX50	223	007987	O	1982
TISDALE	SCHLEICHER	TX75	413	709618	O	1962
TIVOLI	REFUGIO	TX20	391	709804	O	1952
TIVOLI SOUTH	REFUGIO	TX20	391	002482	OA	1981
TJB	PALO PINTO	TX70	363	001365	N	1980
TJB	WISE	TX90	497	001365	OA	1982

Field Name	County Name	State Sub	Co Code	Field Code	Field Type	Disc Year
TJN	JACK	TX90	237	008346	OA	1982
TLOC	TERRY	TX85	445	001366	OA	1980
T-N-T	KNOX	TX90	275	015842	O	
TOALSON	FRIO	TX10	163	710185	OA	1963
TOBACCO CREEK	DAWSON	TX85	115	013945	O	1991
TOBE	GARZA	TX85	169	710278	OA	1951
TOBE NORTH	GARZA	TX85	169	010222	OA	1985
TOBE SOUTH	GARZA	TX85	169	710309	O	1966
TOBIN INCA	KARNES	TX20	255	710433	N	1954
TOBORG	CROCKETT	TX75	105	710464	OA	1928
TOBORG	PECOS	TX80	371	710464	OA	1928
TOBOSA	THROCKMORTON	TX70	447	001367	OA	1981
TOBY	GALVESTON	TX30	167	005653	N	1991
TOBY J	STEPHENS	TX70	429	001368	N	1943
TOCO	ARCHER	TX90	009	710568	O	1975
TOCQUIGNY	DIMMIT	TX10	127	710577	ON	1991
TOD SLOAN	LIBERTY	TX30	291	012433	OA	1988
TODD	CROCKETT	TX75	105	710588	ONA	1933
TODD DEEP	CROCKETT	TX75	105	710619	OA	1940
TODD EAST	CROCKETT	TX75	105	710650	O	1954
TODD NE	CROCKETT	TX75	105	710681	O	1964
TODD NORTH	CROCKETT	TX75	105	710712	OA	1953
TODD NW	CROCKETT	TX75	105	710743	ONA	1957
TODD SW	CROCKETT	TX75	105	710774	OA	1965
TODD WEST	CROCKETT	TX75	105	710805	OA	1966
TODDLAW	CROCKETT	TX75	105	009643	O	1982
TODLAW	CROCKETT	TX75	105	710848	N	1978
TODOS SANTOS	HIDALGO	TX40	215	710867	N	1964
TOE NAIL	SCHLEICHER	TX75	413	710898	ONA	1953
TOE NAIL	TOM GREEN	TX75	451	710898	OA	1953
TOE NAIL NORTH	TOM GREEN	TX75	451	014399	ON	1993
TOKEEN	RUNNELS	TX75	399	008646	N	1984
TOKIO	TERRY	TX85	445	711177	ONA	1979
TOKIO EAST	TERRY	TX85	445	006605	OA	1984
TOKIO SOUTH	TERRY	TX85	445	711208	OA	1953
TOKIO SOUTH	YOAKUM	TX85	501	711208	OA	1953
TOKIO WEST	YOAKUM	TX85	501	722431	OA	1977
TOLAR	FISHER	TX70	151	711270	ONA	1950
TOLAR EAST	FISHER	TX70	151	711301	N	1970
TOLBERT	STEPHENS	TX70	429	711332	N	1952
TOLBERT	WILBARGER	TX90	487	711332	OA	1946
TOLBERT EAST	WILBARGER	TX90	487	007988	OA	1981
TOLSON	VICTORIA	TX20	469	711487	N	1954
TOM	HOWARD	TX80	227	711518	OA	1984
TOM	KING	TX85	269	711518	N	1979
TOM	THROCKMORTON	TX70	447	711518	OA	1966
TOM ALLEN	JIM HOGG	TX40	247	711549	OA	1962
TOM B	KING	TX85	269	711580	OA	1952
TOM BOMAR	RUNNELS	TX75	399	010223	OA	1985
TOM CAT	SHACKELFORD	TX70	417	010634	N	1995
TOM DARLING	HASKELL	TX70	207	711745	OA	1973
TOM GRAHAM	JIM WELLS	TX40	249	711766	ONA	1938
TOM GRAHAM NORTH	JIM WELLS	TX40	249	711797	ONA	1965
TOM GRAHAM WEST	JIM WELLS	TX40	249	711828	ON	1976
TOM J	BRAZOS	TX30	041	008347	O	1980
TOM KETCHUM	IRION	TX75	235	711844	ONA	1976
TOM LYNE	LIVE OAK	TX20	297	711859	ONA	1955
TOM LYNE EAST	LIVE OAK	TX20	297	711890	N	1961
TOM LYNE NE	LIVE OAK	TX20	297	711905	ONA	1974
TOM LYNE NORTH	LIVE OAK	TX20	297	711921	ON	1966
TOM LYNE WEST	LIVE OAK	TX20	297	006726	N	1982
TOM M	VAL VERDE	TX10	465	002483	N	1982
TOM MEDDERS	MONTAGUE	TX90	337	711952	O	1952
TOM MILLER	RUNNELS	TX75	399	015747	OA	1995
TOM OCONNOR	REFUGIO	TX20	391	711983	ONA	1934
TOM OCONNOR NORTH	REFUGIO	TX20	391	712014	O	1959
TOM PETTY	ARCHER	TX90	009	712045	O	1956
TOM RANCH	MARTIN	TX80	317	006727	OA	1984
TOM ROBERTS	ECTOR	TX80	135	712107	OA	1955
TOM SHEARMAN	WEBB	TX40	479	712123	N	1977
TOM STEELE	RUSK	TX60	401	712138	O	1962
TOM T	CROCKETT	TX75	105	712153	OA	1978
TOM WALSH	WEBB	TX40	479	712200	ONA	1971
TOM WALSH WEST	WEBB	TX40	479	012297	N	1985
TOMAHAWK	HOWARD	TX80	227	712231	O	1994
TOMAHAWK	MARTIN	TX80	317	712231	O	1994
TOMAS	WEBB	TX40	479	712246	N	1972
TOMATO	NOLAN	TX70	353	015423	O	1995
TOMBALL	HARRIS	TX30	201	712262	ONA	1933
TOMBALL	MONTGOMERY	TX30	339	712262	ONA	1933
TOMBALL EAST	HARRIS	TX30	201	712293	N	1965
TOMBALL NE	HARRIS	TX30	201	712324	N	1955
TOMBALL NE	MONTGOMERY	TX30	339	712324	N	1955
TOMBALL SE	HARRIS	TX30	201	712355	ONA	1954
TOMBALL SOUTH	HARRIS	TX30	201	712386	N	1963
TOMBALL WEST	HARRIS	TX30	201	712417	ONA	1954
TOM-BOB	RUNNELS	TX75	399	711611	O	1954
TOMCHUCK	RUNNELS	TX75	399	712448	ONA	1982
TOMERLIN NW	PARKER	TX70	367	007989	N	1982
TOMLAW	PECOS	TX80	371	712510	OA	1968
TOMLAW NW	PECOS	TX80	371	712541	O	1969
TOMLIN	EASTLAND	TX70	133	001371	N	1979
TOMPKINS	STONEWALL	TX70	433	712572	OA	1955
TOMPKINS EAST	STONEWALL	TX70	433	712603	O	1960
TOMPKINS WEST	STONEWALL	TX70	433	712665	O	1957
TOM-RAY	DIMMIT	TX10	127	712076	ONA	1969
TONI -C-	KENT	TX85	263	712812	OA	1972
TONTO	PARKER	TX70	367	713130	N	1979
TONTO	SCURRY	TX85	415	713130	OA	1955
TONTO NE	SCURRY	TX85	415	713161	OA	1966
TONTO NORTH	SCURRY	TX85	415	713166	OA	1975
TONY	HASKELL	TX70	207	006174	OA	1983
TONY PAUL	JONES	TX70	253	010224	OA	1985
TOOLAN	NACOGDOCHES	TX60	347	002484	ONA	1982
TOOLAN	RUSK	TX60	401	002484	ONA	1982
TOOMBS	TAYLOR	TX70	441	713347	O	1950
TOOTER	HOWARD	TX80	227	016164	O	1996
TOP HAT	BOWIE	TX60	037	012645	OA	1988
TOP NORRIS	YOUNG	TX90	503	713378	O	1969
TOPAZ	RED RIVER	TX60	387	713440	O	1995
TOPPER	EASTLAND	TX70	133	003949	OA	1983
TOPSY	JACKSON	TX20	239	713471	N	1994
TORCH	ZAVALA	TX10	507	713533	ONA	1958
TORCH EAST	ZAVALA	TX10	507	006938	ONA	1984
TORCH NORTH	ZAVALA	TX10	507	713544	N	1973
TORDILLA	KENEDY	TX40	261	713626	N	1963
TORDILLA	WILLACY	TX40	489	713626	N	1974
TORDILLA NORTH NC	KENEDY	TX40	261	006079	N	1998
TORDILLA SW	WILLACY	TX40	489	015344	N	1994
TORDILLA-NC	WILLACY	TX40	489	015763	N	1995
TORDILLO CREEK	WEBB	TX40	479	713657	N	1969
TORIAN	SAN PATRICIO	TX40	409	001372	N	1980
TORNADO ALLEY	OCHILTREE	TX95	357	007990	N	1981
TORO	REEVES	TX80	389	713719	ONA	1961
TORO GRANDE	JACKSON	TX20	239	006606	N	1984
TORO GRANDE EAST	JACKSON	TX20	239	005302	N	1997
TORO GRANDE NE	JACKSON	TX20	239	008647	N	1984
TORO GRANDE WEST	VICTORIA	TX20	469	002044	N	1998
TORO SOUTH	REEVES	TX80	389	713781	O	1961
TORTUGAS	ZAVALA	TX10	507	713967	O	1962
TOT	THROCKMORTON	TX70	447	003950	O	1983
TOTAL ECLIPSE	GALVESTON	TX30	167	008745	OA	1984
TOTO	PALO PINTO	TX70	363	714060	ONA	1954
TOTO	PARKER	TX70	367	714060	ONA	1954
TOTO SOUTH	PARKER	TX70	367	714091	N	1954
TOUCHE	CALLAHAN	TX70	059	006607	ONA	1984
TOUCHSTONE	FRIO	TX10	163	714122	O	1957
TOUCHSTONE EAST	FRIO	TX10	163	714153	O	1957
TOWER	GOLIAD	TX20	175	714463	N	1983
TOWLE	SCURRY	TX85	415	714525	OA	1957
TOWLE SW	SCURRY	TX85	415	714556	OA	1961
TOWN BLUFF	TYLER	TX30	457	004057	O	1981
TOWNSEND	PALO PINTO	TX70	363	714618	O	1969
TOYAH	REEVES	TX80	389	714742	N	1954
TOYAH LAKE WEST	REEVES	TX80	389	714773	O	1962
TRABOW	GARZA	TX85	169	714840	OA	1976
TRACE	HARRISON	TX60	203	714903	OA	1973
TRACE NORTH	HARRISON	TX60	203	714949	OA	1975
TRACI	COLEMAN	TX70	083	006608	OA	1984
TRACKER	CALLAHAN	TX70	059	010225	OA	1985
TRAGETY	PECOS	TX80	371	715223	N	1956
TRAIN WRECK	REFUGIO	TX20	391	015345	N	1994
TRAMMELL	STEPHENS	TX70	429	715533	N	1948
TRAMMELS TRACE	RUSK	TX60	401	015792	N	1995
TRANS	MONTAGUE	TX90	337	715564	O	1955
TRANSCONTINENTAL	ARCHER	TX90	009	715781	OA	1951
TRANSCONTINENTAL EAST	ARCHER	TX90	009	715812	O	1955
TRANSCONTINENTAL WEST	ARCHER	TX90	009	715843	O	1957
TRANSPORT	WEBB	TX40	479	013531	N	1989
TRANS-TEX	WHARTON	TX30	481	715595	ONA	1953
TRANSWESTERN REDSTONE	CLAY	TX90	077	013947	O	1991
TRANSWESTERN ST JUDE	ARCHER	TX90	009	013313	O	1989
TRAVIS	THROCKMORTON	TX70	447	716184	OA	1953
TRAVIS COUNTY SCHOOL	THROCKMORTON	TX70	447	716193	OA	1974
TRAVIS HIGGINS	MAVERICK	TX10	323	015064	N	1994
TRAVIS WARD	JIM HOGG	TX40	247	006175	N	1983
TRAVIS WARD EAST	JIM HOGG	TX40	247	011278	N	1986
TRAWICK	NACOGDOCHES	TX60	347	716246	ON	1953
TRAWICK	RUSK	TX60	401	716246	ON	1953
TRAWICK EAST	NACOGDOCHES	TX60	347	011279	N	1987
TRAWICK NE	RUSK	TX60	401	716256	ONA	1973
TRAWICK NORTH	RUSK	TX60	401	716259	ONA	1973
TRAWICK SW	ANDERSON	TX60	001	001377	OA	1981
TRAYLOR	JACKSON	TX20	239	716303	ONA	1977
TRAYLOR ISLAND	ARANSAS	TX40	007	716339	N	1981
TRAYLOR ISLAND	NUECES	TX40	355	716339	N	1954
TRC	DIMMIT	TX10	127	006512	ONA	1983
TREASURE ISLE	GALVESTON	TX30	167	015065	N	1993
TREBMAL	BASTROP	TX10	021	011877	OA	1984
TREES	TRINITY	TX30	455	716432	N	1974
TREES RANCH	PECOS	TX80	371	716463	OA	1963
TREML	LIPSCOMB	TX95	295	007224	N	1998
TRENFIELD	LIPSCOMB	TX95	295	006609	ONA	1986
TRENT	TAYLOR	TX70	441	716587	O	1942
TRENT NORTH	JONES	TX70	253	716618	O	1956
TRENT SOUTH	TAYLOR	TX70	441	716649	O	1953
TRES ALAS	CULBERSON	TX80	109	716757	N	1979
TRES AMIGOS	GLASSCOCK	TX80	173	013165	OA	1989
TRES CORONAS	VICTORIA	TX20	469	012648	N	1988
TRES ENCINOS	BROOKS	TX40	047	716773	ONA	1961
TRES FRIJOLES	WHARTON	TX30	481	015066	N	1994
TRES TIEMPOS	VICTORIA	TX20	469	013314	OA	1989
TRES TOROS	LIVE OAK	TX20	297	012649	ONA	1988
TRES VAQUEROS	THROCKMORTON	TX70	447	716821	OA	1974
TREVINO	ZAPATA	TX40	505	716835	N	1956
TREY	TAYLOR	TX70	441	716845	OA	1977
TREY PET I	LIVE OAK	TX20	297	006513	OA	1983
TRI BAR	LA SALLE	TX10	283	716860	N	1975
TRI BAR NORTH	LA SALLE	TX10	283	005396	OA	1983
TRI BAR SOUTH	WEBB	TX40	479	012299	N	1985
TRI CHANNEL	NUECES	TX40	355	716866	ON	1958
TRI CITATION	STEPHENS	TX70	429	012300	N	1987
TRI MERCHANT	JONES	TX70	253	012650	OA	1988
TRI MITCHELL	THROCKMORTON	TX70	447	012651	OA	1988
TRIAD	JACK	TX90	237	717083	OA	1954
TRIANGLE -H-	COLEMAN	TX70	083	009348	ONA	1985
TRIANGLE LANE	CLAY	TX90	077	717114	O	1951
TRIANGLE RANCH	COTTLE	TX85	101	717145	O	1968
TRIANGLES HEADQUARTERS	FOARD	TX90	155	011280	O	1987
TRICE	WOOD	TX60	499	717300	OA	1951
TRI-CITIES	HENDERSON	TX50	213	716897	ONA	1941
TRI-CITIES NE	HENDERSON	TX50	213	016544	OA	2000
TRI-CITIES NORTH	HENDERSON	TX50	213	716904	N	1977
TRI-CITY BEACH	CHAMBERS	TX30	071	003951	N	1983
TRICKHAM	BROWN	TX70	049	717331	N	1953
TRICKHAM	COLEMAN	TX70	083	717331	ONA	1953
TRICORE	WICHITA	TX90	485	011281	O	1987
TRIFINA	WILBARGER	TX90	487	002486	OA	1981
TRIGG	REAGAN	TX75	383	013948	N	1990
TRIGOOD	SHACKELFORD	TX70	417	717455	O	1950
TRINIDAD	HENDERSON	TX50	213	717672	N	1966
TRINIDAD SE	HENDERSON	TX50	213	003952	N	1983
TRINIDAD SOUTH	HENDERSON	TX50	213	717686	OA	1978
TRINIDAD SOUTH	NAVARRO	TX50	349	717686	OA	1978

Field Name	County Name	State Sub	Co Code	Field Code	Field Type	Disc Year
TRINITY	EASTLAND	TX70	133	717703	OA	1979
TRINITY	HOUSTON	TX60	225	717703	ONA	1934
TRINITY	WALKER	TX30	471	717703	N	1987
TRINITY	YOUNG	TX90	503	717703	OA	1977
TRINITY BAY	CHAMBERS	TX30	071	717734	ONA	1951
TRINITY BAY EAST	CHAMBERS	TX30	071	011019	OA	1986
TRINITY BAY WEST	CHAMBERS	TX30	071	717765	ONA	1957
TRINITY NORTH	HOUSTON	TX60	225	013315	N	1989
TRINITY RIVER DELTA	CHAMBERS	TX30	071	717827	ONA	1980
TRINITY TRACE	DICKENS	TX85	125	011609	OA	1987
TRINITY WEST	HOUSTON	TX60	225	717858	O	1967
TRIPLE A	SAN PATRICIO	TX40	409	717889	ONA	1950
TRIPLE A WEST	SAN PATRICIO	TX40	409	717920	O	1955
TRIPLE B	NOLAN	TX70	353	015426	O	1995
TRIPLE C	STERLING	TX80	431	717939	ONA	1973
TRIPLE CROWN	STEPHENS	TX70	429	016157	N	1994
TRIPLE D	DAWSON	TX85	115	717951	OA	1958
TRIPLE D SOUTH	DAWSON	TX85	115	717982	O	1963
TRIPLE H	COLEMAN	TX70	083	001380	ONA	1979
TRIPLE HEAT	JONES	TX70	253	015346	O	1995
TRIPLE M	HOWARD	TX80	227	718013	N	1984
TRIPLE M	MARTIN	TX80	317	718013	OA	1963
TRIPLE M	STERLING	TX80	431	718013	OA	1963
TRIPLE POINT	SAN JACINTO	TX30	407	001381	N	1980
TRIPLE T	JONES	TX70	253	014828	O	1993
TRIPLE-N	ANDREWS	TX80	003	718044	OA	1952
TRIPLE-N	ECTOR	TX80	135	718044	OA	1952
TRIPLE-S	WARD	TX80	475	718075	O	1965
TRIPLETT	JONES	TX70	253	718106	OA	1940
TRIPOLI	CROCKETT	TX75	105	718137	OA	1971
TRIPP	GAINES	TX85	165	718168	OA	1964
TRIPP HILL	JACK	TX90	237	011878	ONA	1987
TRI-RUE	SCURRY	TX85	415	716990	OA	1956
TRI-RUE NE	SCURRY	TX85	415	717021	OA	1965
TRI-SEARCH	STERLING	TX80	431	014490	O	1991
TRISHA	HOOD	TX70	221	013089	N	1988
TRI-STAR	STONEWALL	TX70	433	717033	O	1973
TRITON	RUNNELS	TX75	399	718261	OA	1968
TRIUMPH	CROCKETT	TX75	105	718317	OA	1992
TRIUMPH	UPTON	TX75	461	718317	OA	1992
TRIUNE	CHAMBERS	TX30	071	001382	OA	1981
TRI-WE	SCURRY	TX85	415	717052	OA	1958
TRIX-LIZ	RED RIVER	TX60	387	718416	OA	1950
TRIX-LIZ	TITUS	TX60	449	718416	OA	1950
TRIX-LIZ EAST	TITUS	TX60	449	718447	OA	1960
TRIX-LIZ NORTH	TITUS	TX60	449	718478	OA	1960
TRM	ZAVALA	TX10	507	002487	N	1980
TROJAN	FISHER	TX70	151	013316	OA	1989
TROJAN HORSE	LEON	TX50	289	014067	N	1991
TROOPER	NAVARRO	TX50	349	002488	OA	1985
TROPIC	STEPHENS	TX70	429	011879	ONA	1989
TROPORO	CRANE	TX80	103	718509	OA	1957
TROPORO	PECOS	TX80	371	718509	OA	1957
TROPORO EAST	CRANE	TX80	103	718513	N	1981
TROPORO NORTH	CRANE	TX80	103	718524	OA	1979
TROPORO NORTH	PECOS	TX80	371	718524	OA	1979
TROSPER	LIPSCOMB	TX95	295	718540	ONA	1964
TROSPER SOUTH	LIPSCOMB	TX95	295	014140	O	1992
TROUP	CHEROKEE	TX60	073	718571	ONA	1985
TROUP EAST	SMITH	TX60	423	718602	ONA	1964
TROUP WEST	CHEROKEE	TX60	073	718633	ON	1964
TROUT	WHEELER	TX95	483	014068	N	1991
TROW	TAYLOR	TX70	441	006319	OA	1984
TROY	THROCKMORTON	TX70	447	718881	OA	1960
TROY NE	THROCKMORTON	TX70	447	001383	OA	1981
TROYLAW	CROCKETT	TX75	105	719017	ON	1978
TRUAX	COLEMAN	TX70	083	719036	ONA	1958
TRUBY	JONES	TX70	253	719067	OA	1951
TRUBY NE	JONES	TX70	253	719098	OA	1955
TRUBY NORTH	JONES	TX70	253	719129	OA	1951
TRUBY NW	JONES	TX70	253	001384	OA	1981
TRUBY SOUTH	JONES	TX70	253	719144	OA	1976
TRUBY SW	JONES	TX70	253	001385	OA	1981
TRUBY WEST	JONES	TX70	253	003540	OA	1998
TRUBYKIRK	JONES	TX70	253	719160	O	1958
TRUCE WEST	JACK	TX90	237	007991	OA	1982
TRUE BLUE GAIL	STONEWALL	TX70	433	015953	O	1996
TRUE SOUTH	YOUNG	TX90	503	009499	OA	1984
TRUKTON	RUSK	TX60	401	719236	N	1980
TRULL	MATAGORDA	TX30	321	719253	ONA	1957
TRULL NORTH	MATAGORDA	TX30	321	719284	ON	1962
TRULOCK	MITCHELL	TX80	335	719346	O	1951
TRUSCOTT	KNOX	TX90	275	719532	O	1953
TRUSCOTT SW	KNOX	TX90	275	719552	OA	1976
TSESMELIS	JIM WELLS	TX40	249	719687	ONA	1961
TSESMELIS EAST	JIM WELLS	TX40	249	719718	N	1956
TSESMELIS WEST	JIM WELLS	TX40	249	719749	N	1978
TSTAR	HOCKLEY	TX85	219	015565	O	1996
TSUNAMI	POLK	TX30	373	012080	OA	1987
TT	WILBARGER	TX90	487	695140	OA	1949
TTAC	DICKENS	TX85	125	014609	O	1993
TUBB	HOWARD	TX80	227	719850	O	1995
TUCKCO	EASTLAND	TX70	133	006610	OA	1984
TUCKER	CRANE	TX80	103	719881	OA	1946
TUCKER	IRION	TX75	235	719881	OA	1978
TUCKER	JACK	TX90	237	719881	N	1979
TUCKER TREND	BASTROP	TX10	021	008746	OA	1984
TUCKERS	COLEMAN	TX70	083	013636	N	1990
TUCKER-WEST POINT	LYNN	TX85	305	003758	O	1997
TUCKER-WRIGHT	SCHLEICHER	TX75	413	719943	OA	1965
TUCKMAR	MENARD	TX75	327	719974	ON	1954
TUCKMAR NE	MENARD	TX75	327	720005	O	1962
TUCKMAR SOUTH	MENARD	TX75	327	720036	ONA	1960
TUFBOW	GARZA	TX85	169	720084	OA	1976
TUFFY	OCHILTREE	TX95	357	720098	N	1996
TUFFY	ROBERTS	TX95	393	720098	N	1996
TUGGLE	THROCKMORTON	TX70	447	002284	OA	1977
TULE LAKE	NUECES	TX40	355	008351	N	1982
TULE LAKE NE	NUECES	TX40	355	004058	OA	1982
TULETA	BEE	TX20	025	720253	ONA	1932
TULETA EAST	BEE	TX20	025	720284	ON	1953
TULETA NORTH	BEE	TX20	025	720315	N	1961
TULETA SOUTH	BEE	TX20	025	720346	ONA	1958
TULETA WEST	BEE	TX20	025	720377	ONA	1937
TULETA-WILCOX SOUTH	BEE	TX20	025	720381	N	1957
TULIE	COLEMAN	TX70	083	720394	ONA	1978
TULIE	RUNNELS	TX75	399	720394	OA	1979
TULL	HASKELL	TX70	207	720501	O	1955
TULLOS	STEPHENS	TX70	429	720625	OA	1964
TULLY	FRANKLIN	TX60	159	000831	OA	1979
TULLY SW	FRANKLIN	TX60	159	011282	O	1987
TULSITA	BEE	TX20	025	720749	OA	1938
TULSITA-WILCOX	BEE	TX20	025	720780	ONA	1945
TULSITA-WILCOX	GOLIAD	TX20	175	720780	ONA	1945
TULSITA-WILCOX	KARNES	TX20	255	720780	ONA	1945
TUMBLEWEED	DICKENS	TX85	125	720811	OA	1985
TUMBLEWEED	KING	TX85	269	720811	OA	1985
TUMBLEWEED NE	KING	TX85	269	012855	O	1988
TUMBLEWEED NORTH	DICKENS	TX85	125	013564	OA	1990
TUMBLEWEED NW	DICKENS	TX85	125	011283	OA	1986
TUMBLEWEED WEST	DICKENS	TX85	125	012081	OA	1987
TUNDRA	VAN ZANDT	TX50	467	720842	ONA	1944
TUNIS CREEK	PECOS	TX80	371	720873	OA	1964
TUNIS CREEK EAST	HOWARD	TX80	227	004059	OA	1983
TUNIS CREEK EAST	PECOS	TX80	371	004059	OA	1983
TUNIS EAST	BURLESON	TX30	051	002285	OA	1979
TUNSTILL	LOVING	TX80	301	720966	OA	1947
TUNSTILL	REEVES	TX80	389	720966	OA	1947
TUNSTILL EAST	LOVING	TX80	301	720997	ONA	1959
TURBEVILLE	ARCHER	TX90	009	002491	OA	1981
TURCOTTE	KENEDY	TX40	261	005399	N	1983
TURK	LAVACA	TX20	285	009349	N	1985
TURKEY	HARDEMAN	TX90	197	721245	OA	1981
TURKEY BAYOU	TYLER	TX30	457	015347	ON	1994
TURKEY CREEK	LEE	TX30	287	721307	O	1986
TURKEY CREEK	NUECES	TX40	355	721307	ONA	1938
TURKEY CREEK	ZAVALA	TX10	507	721307	N	1983
TURKEY CREEK NORTH	NUECES	TX40	355	721400	O	1955
TURKEY CREEK NORTH	SAN PATRICIO	TX40	409	721400	N	1955
TURKEY CREEK SOUTH	NUECES	TX40	355	721462	N	1950
TURKEY DRAW BECK RANCH	CONCHO	TX75	095	007212	N	1997
TURKEY FEATHERS	IRION	TX75	235	721504	OA	1977
TURKEY HILL	HASKELL	TX70	207	721524	ONA	1982
TURKEY HILL NORTH	HASKELL	TX70	207	009350	OA	1985
TURKEY HILL WEST	HASKELL	TX70	207	011284	N	1986
TURKEY ROOST	SCHLEICHER	TX75	413	721679	N	1964
TURKEY RUN	COLEMAN	TX70	083	002286	N	1981
TURKEY TRACK	HUTCHINSON	TX95	233	721710	N	1992
TURKEY TROT	CONCHO	TX75	095	015069	N	1993
TURLINGTON	HENDERSON	TX50	213	005400	N	1983
TURNAROUND	CALLAHAN	TX70	059	002287	OA	1981
TURNBOW	HASKELL	TX70	207	722020	OA	1961
TURNBOW NE	HASKELL	TX70	207	722051	O	1969
TURNBOW NORTH	HASKELL	TX70	207	722082	OA	1967
TURNBOW SOUTH	HASKELL	TX70	207	722113	OA	1966
TURNBULL	JACKSON	TX20	239	722144	N	1955
TURNER	LIPSCOMB	TX95	295	722175	ONA	1956
TURNER	MONTAGUE	TX90	337	722175	O	1941
TURNER	OCHILTREE	TX95	357	722175	ONA	1956
TURNER & WEST	YOUNG	TX90	503	722206	O	1949
TURNER EAST	OCHILTREE	TX95	357	001959	N	1981
TURNER GREGORY	MITCHELL	TX80	335	722299	OA	1956
TURNER RANCH	TOM GREEN	TX75	451	004060	O	1982
TURNER SE	OCHILTREE	TX95	357	722357	N	1980
TURNER SOUTH	OCHILTREE	TX95	357	722361	N	1961
TURNER WADE	SHACKELFORD	TX70	417	016158	N	1994
TURNEY	EDWARDS	TX10	137	722454	OA	1939
TURPENTINE	JASPER	TX30	241	722485	OA	1966
TURTLE BAY	CHAMBERS	TX30	071	722547	ONA	1935
TURTLE BAY EAST	CHAMBERS	TX30	071	722578	ON	1943
TURTLE BAY WEST	CHAMBERS	TX30	071	722609	OA	1962
TURTLE BAYOU	CHAMBERS	TX30	071	722640	O	1952
TURTLE CREEK	MATAGORDA	TX30	321	722675	N	1982
TURTLE POINT	MATAGORDA	TX30	321	006878	N	1984
TUSA	LAVACA	TX20	285	002493	N	1979
TUSCOLA	TAYLOR	TX70	441	722733	O	1951
TUSCOLA EAST	TAYLOR	TX70	441	722764	O	1961
TUSCOLA NORTH	TAYLOR	TX70	441	722795	OA	1955
TUSH-HOG	BRAZORIA	TX30	039	012082	O	1987
TUTOR	STEPHENS	TX70	429	009351	OA	1985
TUTTLE	THROCKMORTON	TX70	447	722981	OA	1950
TUTTLE	WICHITA	TX90	485	722981	OA	1951
TUTTLE	YOUNG	TX90	503	722981	OA	1950
TUWETTUWORK	COLEMAN	TX70	083	009352	N	1985
TUXEDO	JONES	TX70	253	723105	OA	1966
TW	JACKSON	TX20	239	006618	ONA	1984
T-W-G	WICHITA	TX90	485	695202	O	1953
TWIN	HANSFORD	TX95	195	723454	ONA	1954
TWIN	OCHILTREE	TX95	357	723454	ONA	1954
TWIN BASIN	WHARTON	TX30	481	723485	ONA	1951
TWIN BUTTES	TOM GREEN	TX75	451	723516	O	1981
TWIN CREEK	REFUGIO	TX20	391	723547	ONA	1974
TWIN EAST	OCHILTREE	TX95	357	723578	N	1958
TWIN LAKE	CALLAHAN	TX70	059	002289	ONA	1979
TWIN LAKES	JACKSON	TX20	239	723671	ON	1982
TWIN OAKS	LIVE OAK	TX20	297	008353	OA	1980
TWIN PEAKS	KING	TX85	269	723784	OA	1972
TWIN RIVERS	GONZALES	TX10	177	723795	OA	1981
TWINS	HOWARD	TX80	227	015166	O	1994
TWISTER	HEMPHILL	TX95	211	723819	N	1978
TWITCHELL	OCHILTREE	TX95	357	723826	ONA	1958
TWITTY	COLEMAN	TX70	083	723857	O	1961
TWITTY	WHEELER	TX95	483	723857	N	1979
TWO EDS	GRAYSON	TX90	181	004061	OA	1982
TWO EIGHTY-THREE	SHACKELFORD	TX70	417	012083	O	1987
TWO FINGERS	LA SALLE	TX10	283	723950	OA	1956
TWO FINGERS EAST	LA SALLE	TX10	283	007992	N	1982
TWO FINGERS SOUTH	LA SALLE	TX10	283	723981	OA	1960
TWO GEORGES	LOVING	TX80	301	003743	OA	1997
TWO M	MAVERICK	TX10	323	013317	OA	1989
TWO POINTS LEFT	JONES	TX70	253	015427	O	1995
TWO RUBIES	HOCKLEY	TX85	219	724093	N	1977
TWO SCOTTS	GARZA	TX85	169	013166	O	1989
TWO STATES	COCHRAN	TX85	079	724105	OA	1953
TWO TEE	KNOX	TX90	275	724136	OA	1958
TWO TIMER	STEPHENS	TX70	429	015348	O	1994

Field Name	County Name	State Sub	Co Code	Field Code	Field Type	Disc Year
TWOEE	COLEMAN	TX70	083	008649	OA	1984
TWOFREDS	LOVING	TX80	301	724198	OA	1957
TWOFREDS	REEVES	TX80	389	724198	OA	1957
TWOFREDS	WARD	TX80	475	724198	OA	1957
TWOFREDS EAST	LOVING	TX80	301	724229	O	1967
TWOFREDS NE	LOVING	TX80	301	724260	O	1959
TWOFREDS NW	LOVING	TX80	301	724291	O	1966
TXY	REFUGIO	TX20	391	003955	N	1999
TYE	TAYLOR	TX70	441	724392	OA	1953
TYE SW	TAYLOR	TX70	441	724423	OA	1957
TYL	VICTORIA	TX20	469	014074	N	1999
TYLER	SMITH	TX60	423	724454	ONA	1948
TYLER DOME	SMITH	TX60	423	009353	N	1985
TYLER EAST	SMITH	TX60	423	724516	OA	1959
TYLER GORDON	BORDEN	TX85	033	013437	O	1989
TYLER RANCH	MCMULLEN	TX10	311	007993	OA	1982
TYLER SOUTH	SMITH	TX60	423	724578	ONA	1944
TYLER T	DUVAL	TX40	131	015070	ON	1994
TYLER WEST	SMITH	TX60	423	724609	OA	1961
TYLER-BREEDING	EASTLAND	TX70	133	724485	O	1954
TYNAN	BEE	TX20	025	724671	ON	1942
TYNAN EAST	BEE	TX20	025	724702	ONA	1956
TYNAN WEST	BEE	TX20	025	724733	ONA	1953
TYNES	NAVARRO	TX50	349	004548	ONA	1988
TYREE	RUNNELS	TX75	399	724764	OA	1951
TYRRELL-COMBEST	JEFFERSON	TX30	245	725185	ONA	1969
TYSON	LIPSCOMB	TX95	295	725198	O	1964
U C S L	BAYLOR	TX90	023	725858	OA	1957
U C S L	THROCKMORTON	TX70	447	725858	O	1982
U S M	PECOS	TX80	371	725982	OA	1964
U S STEEL	CHAMBERS	TX30	071	002290	N	1981
U T P	GAINES	TX85	165	726013	O	1970
UDEC	WEBB	TX40	479	726296	N	1973
U-KNO	DAWSON	TX85	115	012857	O	1988
ULANDER	TAYLOR	TX70	441	726805	OA	1955
U-LAZY -S-	BORDEN	TX85	033	725889	OA	1957
U-LAZY -S- WEST	BORDEN	TX85	033	011022	O	1986
ULBIG	MONTAGUE	TX90	337	726836	OA	1952
ULMER	ERATH	TX70	143	726867	N	1987
ULRICH	HARRIS	TX30	201	726929	ON	1966
ULRICH EAST	CHAMBERS	TX30	071	015620	O	1994
ULTRA	TAYLOR	TX70	441	726960	OA	1955
UMBRELLA NORTH	WEBB	TX40	479	727081	N	1976
UMBRELLA POINT	CHAMBERS	TX30	071	727084	ONA	1957
UMBRELLA POINT EAST	CHAMBERS	TX30	071	727115	O	1963
UMBRELLA POINT NE	CHAMBERS	TX30	071	016397	N	1997
UMBRELLA POINT NW	CHAMBERS	TX30	071	002291	N	1980
UMBRELLA POINT SE	CHAMBERS	TX30	071	727131	N	1978
UMBRELLA POINT WEST	CHAMBERS	TX30	071	727146	ONA	1969
UMBRELLA SOUTH	WEBB	TX40	479	727152	N	1976
UN FRIJOLES	WHARTON	TX30	481	015071	N	1994
UNA MAS	LOVING	TX80	301	011023	OA	1986
UNA MAS	REEVES	TX80	389	011023	OA	1986
UNA WEST	VICTORIA	TX20	469	727239	ONA	1961
UNBEEELIEVABLE	CALLAHAN	TX70	059	008747	OA	1984
UNCERTAIN	HARRISON	TX60	203	009645	N	1983
UNCLE BEN	JACKSON	TX20	239	015072	N	1994
UNCLE JACK	JONES	TX70	253	016159	N	1996
UNDERWOOD	COOKE	TX90	097	727363	OA	1951
UNDERWOOD	GLASSCOCK	TX80	173	727363	OA	1979
UNDERWOOD-RAY	MONTAGUE	TX90	337	727394	O	1952
UNION	ANDREWS	TX80	003	727611	OA	1943
UNION CEMETERY	MONTAGUE	TX90	337	015793	O	1996
UNION HILL	PALO PINTO	TX70	363	727983	N	1983
UNION HILL	STEPHENS	TX70	429	727983	OA	1952
UNION SCHOOL	TERRY	TX85	445	008650	OA	1984
UNIT	LIPSCOMB	TX95	295	001958	N	1980
UNITED	GUADALUPE	TX10	187	728727	O	1944
UNITED WESTERN	COLEMAN	TX70	083	728758	ONA	1952
UNIVERSITY	UPTON	TX75	461	728882	OA	1985
UNIVERSITY 101	SCHLEICHER	TX75	413	729130	OA	1952
UNIVERSITY 29	CROCKETT	TX75	105	009646	OA	1981
UNIVERSITY 30	CROCKETT	TX75	105	009355	OA	1985
UNIVERSITY 30-32	CROCKETT	TX75	105	728903	N	1974
UNIVERSITY 31	CROCKETT	TX75	105	004196	N	1980
UNIVERSITY 53	SCHLEICHER	TX75	413	729107	OA	1976
UNIVERSITY 53 SE	SCHLEICHER	TX75	413	009647	O	1981
UNIVERSITY 54	SCHLEICHER	TX75	413	729108	OA	1976
UNIVERSITY 55	SCHLEICHER	TX75	413	009648	OA	1981
UNIVERSITY 56	CROCKETT	TX75	105	009965	N	1977
UNIVERSITY BLOCK 13	ANDREWS	TX80	003	728975	OA	1960
UNIVERSITY BLOCK 21	WINKLER	TX80	495	729006	OA	1954
UNIVERSITY BLOCK 3	ANDREWS	TX80	003	728913	O	1957
UNIVERSITY BLOCK 31	CRANE	TX80	103	729037	O	1935
UNIVERSITY BLOCK 34	TERRELL	TX75	443	729068	N	1970
UNIVERSITY BLOCK 34 EAST	TERRELL	TX75	443	729083	N	1975
UNIVERSITY BLOCK 39	CROCKETT	TX75	105	729099	O	1946
UNIVERSITY BLOCK 42	CROCKETT	TX75	105	004195	OA	1980
UNIVERSITY BLOCK 6	ANDREWS	TX80	003	728928	OA	1972
UNIVERSITY BLOCK 6	GAINES	TX85	165	728928	OA	1972
UNIVERSITY BLOCK 9	ANDREWS	TX80	003	728944	OA	1953
UNIVERSITY WADDELL	CRANE	TX80	103	729161	ONA	1947
UNO MAS	ZAVALA	TX10	507	013532	N	1989
UNWISE	WISE	TX90	497	729347	OA	1958
UPHAM	JACK	TX90	237	729448	O	1943
UPLAND	UPTON	TX75	461	729479	O	1945
UPPER JOHNSON CROSSING	STEPHENS	TX70	429	016161	N	1994
UPPER KEECHI CREEK	LEON	TX50	289	007229	OA	1996
UPSHAW	STONEWALL	TX70	433	729603	OA	1951
UPSHAW NORTH	STONEWALL	TX70	433	014829	O	1993
UPSHAW WEST	STONEWALL	TX70	433	729614	OA	1978
UPTON	REFUGIO	TX20	391	729665	ON	1970
UPTON RANCH	SCHLEICHER	TX75	413	729696	OA	1962
UPTON RANCH	TOM GREEN	TX75	451	729696	OA	1962
URBAN	RUNNELS	TX75	399	729797	OA	1957
URBAN	TOM GREEN	TX75	451	729797	OA	1957
URBAN WEST	RUNNELS	TX75	399	729859	OA	1962
URBANA	SAN JACINTO	TX30	407	729890	N	1952
URBANA WEST	SAN JACINTO	TX30	407	729952	N	1971
URBANOSKY	GRIMES	TX30	185	006253	OA	1983
URCY	NOLAN	TX70	353	730014	O	1954
UREBENO	ZAPATA	TX40	505	730029	N	1977
UREBENO SOUTH	ZAPATA	TX40	505	002292	N	1980
URSCHEL	HEMPHILL	TX95	211	730107	OA	1975
URSCHEL	STARR	TX40	427	730107	ONA	1971
URSCHEL ESTATE	HEMPHILL	TX95	211	007995	N	1982
URSCHEL RANCH	HEMPHILL	TX95	211	007996	N	1982
USELTON	MONTAGUE	TX90	337	002495	OA	1981
USEX	COLEMAN	TX70	083	006254	ONA	1986
USSERY	NOLAN	TX70	353	012085	N	1987
UTEX	COLEMAN	TX70	083	730363	OA	1956
UTOPIA	JEFFERSON	TX30	245	730549	N	1999
UTOPIA NORTH	JEFFERSON	TX30	245	016551	O	2000
V & S	GAINES	TX85	165	731300	OA	1978
V DESHAZO	ZAVALA	TX10	507	008653	ONA	1984
V FRAZIER	JONES	TX70	253	010870	O	1986
V G	SHACKELFORD	TX70	417	731395	OA	1957
V G EAST	SHACKELFORD	TX70	417	731426	ONA	1960
V G O	STONEWALL	TX70	433	731457	OA	1966
V G WEST	SHACKELFORD	TX70	417	731488	O	1969
V H Z	ECTOR	TX80	135	731519	O	1956
V I P	CROCKETT	TX75	105	731550	ONA	1967
V L C	TAYLOR	TX70	441	005732	OA	1983
V M	FISHER	TX70	151	009356	OA	1985
V P	REEVES	TX80	389	007998	N	1980
V T P	COOKE	TX90	097	731581	OA	1957
V W HUTSON	MONTAGUE	TX90	337	008802	OA	1984
VAELLO	DUVAL	TX40	131	731984	ONA	1973
VAELLO SW	DUVAL	TX40	131	732015	ONA	1968
VALDA	THROCKMORTON	TX70	447	732139	OA	1951
VALENTINE	CRANE	TX80	103	732201	OA	1983
VALENTINE	LAVACA	TX20	285	732201	OA	1973
VALENTINE	PECOS	TX80	371	732201	OA	1983
VALENTINE BLUFF	MONTAGUE	TX90	337	732232	O	1963
VALERA	COLEMAN	TX70	083	732263	ON	1952
VALERA NORTH	COLEMAN	TX70	083	732294	ONA	1954
VALERA NW	COLEMAN	TX70	083	732309	ON	1978
VALERA SOUTH	COLEMAN	TX70	083	012654	N	1988
VALERA WEST	COLEMAN	TX70	083	732325	N	1961
VALERO SOUTH	ZAVALA	TX10	507	008748	N	1984
VALLE PLATA	COLEMAN	TX70	083	002293	OA	1980
VALLEY	ARCHER	TX90	009	732480	O	1952
VALLEY	WEBB	TX40	479	732480	N	1975
VALLEY CREEK	RUNNELS	TX75	399	732604	O	1952
VALLEY VIEW	KING	TX85	269	732883	OA	1967
VALLIANT	SUTTON	TX75	435	732914	ONA	1973
VAL-MAX	STARR	TX40	427	009357	OA	1985
VALOMA	YOUNG	TX90	503	732930	O	1975
VALORE	STONEWALL	TX70	433	732945	O	1964
VAN	EASTLAND	TX70	133	733007	OA	1982
VAN	SMITH	TX60	423	733007	ONA	1929
VAN	VAN ZANDT	TX50	467	733007	ONA	1929
VAN ALSTYNE	GRAYSON	TX90	181	013533	O	1990
VAN COOK	JONES	TX70	253	733069	O	1964
VAN DYKE	PALO PINTO	TX70	363	733100	ON	1980
VAN GOGH	MITCHELL	TX80	335	014711	O	1993
VAN GOGH NORTH	MITCHELL	TX80	335	014861	O	1994
VAN GRIS	HOWARD	TX80	227	733162	OA	1954
VAN HOOSTER	JACK	TX90	237	733193	O	1963
VAN KEUREN	IRION	TX75	235	733255	OA	1971
VAN MAC	HOCKLEY	TX85	219	733348	OA	1967
VAN METER	HARDIN	TX30	199	733379	N	1969
VAN SHALLOW	VAN ZANDT	TX50	467	733441	O	1932
VAN SHERPE	HIDALGO	TX40	215	733429	N	1974
VAN SOUTH	VAN ZANDT	TX50	467	733503	OA	1967
VAN SW	VAN ZANDT	TX50	467	733515	OA	1974
VAN VLECK	MATAGORDA	TX30	321	733534	N	1962
VAN VLECK NORTH	MATAGORDA	TX30	321	733565	OA	1962
VAN WEST	VAN ZANDT	TX50	467	733627	ONA	1970
VAN WINKLE	STEPHENS	TX70	429	733658	OA	1983
VAN ZANDT	WISE	TX90	497	733720	ON	1958
VANCANA	STEPHENS	TX70	429	008000	N	1981
VANCE	COLEMAN	TX70	083	733751	N	1945
VANCE	KENT	TX85	263	733751	OA	1984
VANCE GARDNER	COLEMAN	TX70	083	733782	N	1945
VANCE RANGER	COLEMAN	TX70	083	733805	N	1945
VANDERBEEK	LEON	TX50	289	004670	N	1998
VANDERBILT	JACKSON	TX20	239	733895	O	1934
VANDERBURG	HANSFORD	TX95	195	733900	N	1979
VANDERLAAN-FREEDMAN	RUNNELS	TX75	399	733937	OA	1951
VANESSA	FAYETTE	TX30	149	013096	N	1988
VANTAGE	ARCHER	TX90	009	002498	OA	1981
VAQUERO	ANDREWS	TX80	003	733999	O	1995
VAQUILLAS RANCH	WEBB	TX40	479	734014	N	1978
VARD	TAYLOR	TX70	441	013318	OA	1989
VARDEMAN	STONEWALL	TX70	433	734030	O	1954
VAREL	HOWARD	TX80	227	734061	OA	1955
VAREL	SCURRY	TX85	415	734061	OA	1955
VAREL NORTH	SCURRY	TX85	415	734092	OA	1971
VAREL WEST	HOWARD	TX80	227	010229	OA	1985
VASHTI NE	CLAY	TX90	077	002499	OA	1981
VASHTI WEST	CLAY	TX90	077	734174	O	1970
VATO	WEBB	TX40	479	012655	N	1988
VAUGHAN	STEPHENS	TX70	429	002500	N	1981
VAUGHAN	YOUNG	TX90	503	002500	N	1981
VAUGHN	CROCKETT	TX75	105	734309	ONA	1947
VAUGHN NORTH	CROCKETT	TX75	105	734371	OA	1964
VAUGHN RAY	EASTLAND	TX70	133	012086	OA	1988
V-BAR	REAGAN	TX75	383	731364	OA	1955
VEAL CREEK	STEPHENS	TX70	429	011618	N	1982
VEAL STATION	PARKER	TX70	367	734736	N	1959
VEALE	STEPHENS	TX70	429	734767	ONA	1971
VEALE-PARKS	STEPHENS	TX70	429	007238	OA	1998
VEALMOOR	BORDEN	TX85	033	734829	OA	1952
VEALMOOR	HOWARD	TX80	227	734829	OA	1952
VEALMOOR CENTRAL	HOWARD	TX80	227	734860	O	1953
VEALMOOR EAST	BORDEN	TX85	033	734891	OA	1950
VEALMOOR EAST	HOWARD	TX80	227	734891	OA	1950
VEALMOOR NE	HOWARD	TX80	227	734922	O	1965
VEALMOOR NORTH	BORDEN	TX85	033	734953	O	1950
VEALMOOR-READ	HOWARD	TX80	227	734984	O	1954
VEARL SNEED	STONEWALL	TX70	433	012656	OA	1988
VECTOR	LA SALLE	TX10	283	735046	N	1964
VEITENHEIMER	CLAY	TX90	077	735160	O	1974

Field Name	County Name	State Sub	Co Code	Field Code	Field Type	Disc Year
VELA	STARR	TX40	427	735170	ON	1959
VELASCO	BRAZORIA	TX30	039	735201	N	1953
VELASCO	GRAYSON	TX90	181	735201	OA	1963
VELMA	ATASCOSA	TX10	013	735232	OA	1955
VELMA CHESTER	SHACKELFORD	TX70	417	735263	O	1969
VELREX	SCHLEICHER	TX75	413	735511	ONA	1963
VELREX SE	SCHLEICHER	TX75	413	735539	ON	1978
VELREX SOUTH	SCHLEICHER	TX75	413	735542	OA	1965
VELREX SW	SCHLEICHER	TX75	413	735573	ONA	1966
VELREX WEST	SCHLEICHER	TX75	413	735604	OA	1966
VELTA	FISHER	TX70	151	735619	OA	1978
VEM	ECTOR	TX80	135	735697	O	1955
VENADA	WEBB	TX40	479	008654	N	1984
VENADO	SCHLEICHER	TX75	413	735728	N	1976
VENADO LAKES	JACKSON	TX20	239	735759	N	1961
VENADO SOUTH	SCHLEICHER	TX75	413	000838	OA	1977
VENETEAM SE	ECTOR	TX80	135	015582	O	
VENIS	YOAKUM	TX85	501	735914	O	1954
VENNEMAN	HANSFORD	TX95	195	013098	N	1988
VENTEAM	ANDREWS	TX80	003	015349	OA	1995
VENTEAM	ECTOR	TX80	135	015349	O	1995
VENTEAM SE	ECTOR	TX80	135	016165	O	1996
VERA	CLAY	TX90	077	736007	OA	1956
VERANDO	JIM HOGG	TX40	247	736038	N	1944
VERDI	ATASCOSA	TX10	013	736193	O	1953
VERHALEN	REEVES	TX80	389	736255	O	1947
VERHELLE	DE WITT	TX20	123	736286	ON	1951
VERIBEST	TOM GREEN	TX75	451	736317	ONA	1963
VERIBEST EAST	TOM GREEN	TX75	451	004062	OA	1981
VERIBEST NORTH	TOM GREEN	TX75	451	002503	OA	1982
VERIBEST SE	TOM GREEN	TX75	451	008001	OA	1983
VERIBEST SOUTH	TOM GREEN	TX75	451	736348	ON	1953
VER-JO	LOVING	TX80	301	735976	OA	1958
VERMEJO	LOVING	TX80	301	736367	ONA	1978
VERMEJO	WARD	TX80	475	736367	ONA	1978
VERMEJO EAST	WARD	TX80	475	002504	ONA	1981
VERNA	ATASCOSA	TX10	013	736503	OA	1961
VERNA	MONTAGUE	TX90	337	736503	OA	1976
VERN-MAG	GARZA	TX85	169	736483	OA	1977
VERNON COX	SCURRY	TX85	415	736689	OA	1951
VERNON SHARP	WILBARGER	TX90	487	010871	O	1986
VERONICA	ZAVALA	TX10	507	015074	O	1994
VERSA	DUVAL	TX40	131	010872	O	1986
VERZEIHUNG	MAVERICK	TX10	323	736875	N	1966
VESPER	LA SALLE	TX10	283	736906	O	1956
VETO	GRAYSON	TX90	181	737085	O	1974
V-F	WINKLER	TX80	495	004277	OA	1982
VIA CON DIOS	STONEWALL	TX70	433	013637	OA	1990
VIBORAS	BROOKS	TX40	047	737395	ONA	1949
VIBORAS CENTRAL	BROOKS	TX40	047	015429	N	1995
VIBORAS EAST	BROOKS	TX40	047	008360	O	1983
VIBORAS NE	BROOKS	TX40	047	016604	N	1999
VIBORAS NORTH	BROOKS	TX40	047	008361	ON	1981
VIBORAS SE	BROOKS	TX40	047	737426	N	1963
VIBORAS WEST	BROOKS	TX40	047	737457	ON	1962
VICE	STEPHENS	TX70	429	012860	OA	1988
VICK	BRAZOS	TX30	041	737674	O	1977
VICKERS	HARDIN	TX30	199	737705	ONA	1954
VICKERS	SHACKELFORD	TX70	417	737705	O	1955
VICKERS-ADA	HARDIN	TX30	199	737736	O	1957
VICKI LYNNE	MARION	TX60	315	737767	ONA	1956
VICKSBURG	BROOKS	TX40	047	002297	N	1980
VICKSBURG	NUECES	TX40	355	002297	N	1979
VICKSBURG NW	STARR	TX40	427	006177	N	1983
VICTOR	ERATH	TX70	143	737798	N	1980
VICTOR BLANCO	HARRIS	TX30	201	737829	ONA	1955
VICTOR BLANCO WEST	HARRIS	TX30	201	002298	ONA	1986
VICTORIA	VICTORIA	TX20	469	737953	ONA	1940
VICTORIA	YOUNG	TX90	503	737953	OA	1978
VICTORIA DEEP	VICTORIA	TX20	469	737984	N	1951
VICTORIA NE	VICTORIA	TX20	469	002506	ON	1982
VICTORIA NORTH	VICTORIA	TX20	469	738015	N	1979
VICTORIA NW	VICTORIA	TX20	469	738025	N	1975
VIC-WITT	DE WITT	TX20	123	737474	N	1976
VIC-WITT	VICTORIA	TX20	469	737474	N	1976
VIC-WITT SOUTH	VICTORIA	TX20	469	002505	N	1980
VIDAURI	REFUGIO	TX20	391	738387	ONA	1954
VIDAURI SW	REFUGIO	TX20	391	738408	ONA	1975
VIDAURI WEST	REFUGIO	TX20	391	738418	ON	1964
VIDAURRI	ZAPATA	TX40	505	738430	N	1975
VIDOR AMES	ORANGE	TX30	361	013534	ON	1992
VIDOR AMES NE	ORANGE	TX30	361	015702	N	1995
VIDOR AMES SOUTH	ORANGE	TX30	361	016399	N	1996
VIDOR NE	ORANGE	TX30	361	738449	ONA	1966
VIDOR NORTH	ORANGE	TX30	361	738480	ONA	1955
VIEJOS	PECOS	TX80	371	013755	OA	1990
VIENNA	LAVACA	TX20	285	738511	ONA	1945
VIENNA EAST	LAVACA	TX20	285	738522	N	1973
VIENNA NORTH	LAVACA	TX20	285	738542	N	1970
VIETOR	TOM GREEN	TX75	451	000840	OA	1980
VIEW	TAYLOR	TX70	441	738604	ON	1940
VIEW EAST	TAYLOR	TX70	441	738635	OA	1955
VIEW WEST	TAYLOR	TX70	441	738666	ON	1960
VIGGO	DUVAL	TX40	131	738697	ONA	1951
VIGGO SOUTH	DUVAL	TX40	131	738759	O	1963
VIKING	HEMPHILL	TX95	211	738821	N	1975
VILLAGE MILLS	HARDIN	TX30	199	738914	ONA	1945
VILLAGE MILLS EAST	HARDIN	TX30	199	738945	ONA	1949
VILLAGE MILLS NORTH	HARDIN	TX30	199	738976	ONA	1961
VILLAGE MILLS WEST	HARDIN	TX30	199	739007	ON	1996
VILLARREAL	ZAPATA	TX40	505	008749	N	1984
VILLEGAS	WEBB	TX40	479	002507	ON	1982
VINCEBURG	CHAMBERS	TX30	071	016490	N	1999
VINCENT	HOWARD	TX80	227	739100	OA	1940
VINCENT EAST	HOWARD	TX80	227	739131	O	1951
VINCENT NORTH	HOWARD	TX80	227	739162	OA	1957
VINCENT SE	HOWARD	TX80	227	012862	OA	1988
VINCENT SOUTH	HOWARD	TX80	227	739193	OA	1964
VINCENT SW	HOWARD	TX80	227	016166	O	1994
VINCENT WEST	HOWARD	TX80	227	739224	OA	1957
VINDICATOR	FREESTONE	TX50	161	016400	N	1997
VINEGARONE	EDWARDS	TX10	137	739348	N	1955
VINEGARONE	VAL VERDE	TX10	465	739348	N	1955
VINEGARONE EAST	EDWARDS	TX10	127	000152	N	1998
VINEGARONE WEST	VAL VERDE	TX10	465	015076	N	1993
VINES	SHACKELFORD	TX70	417	739379	O	
VINEYARD	JACK	TX90	237	739410	O	1954
VINEYARD SW	JACK	TX90	237	739441	O	1960
VINSON	RUNNELS	TX75	399	739565	O	1967
VIOLA	NUECES	TX40	355	739627	ONA	1947
VIOLA EAST	NUECES	TX40	355	739658	O	1956
VIOLA EAST	SAN PATRICIO	TX40	409	739658	O	1965
VIOLA NORTH	NUECES	TX40	355	739665	N	1972
VIOLA NORTH	SAN PATRICIO	TX40	409	739665	N	1972
VIOLET	NUECES	TX40	355	739689	ONA	1958
VIOLET FRAZER	HASKELL	TX70	207	009500	OA	1984
VIOLET SOUTH	NUECES	TX40	355	739720	N	1959
VIOLET WEST	NUECES	TX40	355	739727	ON	1972
VIRDEN	JONES	TX70	253	739739	O	1974
VIRDEN	RUNNELS	TX75	399	739739	O	1982
VIREY	MIDLAND	TX80	329	739782	ONA	1953
VIRGIL	LIVE OAK	TX20	297	739813	N	1998
VIRGINIA	ARANSAS	TX40	007	739937	ONA	1950
VIRGINIA M	SHACKELFORD	TX70	417	739973	N	1975
VIRLAW	CROCKETT	TX75	105	009501	ONA	1985
VISA	GALVESTON	TX30	167	008362	N	1983
VISTA	EASTLAND	TX70	133	740030	OA	1984
VISTA DEL MAR	CAMERON	TX40	061	740061	N	1955
VISTA DEL MAR SE	CAMERON	TX40	061	740092	N	1963
VISTA GRANDE	STARR	TX40	427	014175	O	1991
VISTO	WILSON	TX10	493	740107	O	1977
VIVIAN	COLEMAN	TX70	083	740123	OA	1989
VJK	ANDREWS	TX80	003	014712	O	1993
VLASSIS	CULBERSON	TX80	109	740325	O	1960
VOGAN	NOLAN	TX70	353	002300	OA	1980
VOGELSANG	RUNNELS	TX75	399	740620	O	1955
VOGELSANG NORTH	RUNNELS	TX75	399	740651	OA	1968
VOGLER	DAWSON	TX85	115	740682	O	1962
VOGTSBERGER	ARCHER	TX90	009	740744	ONA	1955
VOGTSBERGER NORTH	ARCHER	TX90	009	740775	OA	1962
VOGTSBERGER POOL	ARCHER	TX90	009	002508	OA	1940
VOGTSBERGER SOUTH	ARCHER	TX90	009	740806	OA	1944
VOLPE	WEBB	TX40	479	741147	ON	1939
VOLPE	ZAPATA	TX40	505	741147	N	1973
VOLPE EAST	WEBB	TX40	479	741178	N	1950
VOLPE SE	ZAPATA	TX40	505	741205	N	1977
VOLPE SOUTH	WEBB	TX40	479	741209	O	1958
VOLZ	WEBB	TX40	479	004063	N	1982
VON ROEDER	BORDEN	TX85	033	741364	OA	1949
VON ROEDER NORTH	BORDEN	TX85	033	741395	OA	1954
VON ROEDER WEST	BORDEN	TX85	033	741426	OA	1968
VON ROSENBERG	ZAVALA	TX10	507	004279	N	1983
VORTEX	TAYLOR	TX70	441	007261	O	1982
VORTT	YOUNG	TX90	503	011884	N	1987
VOSS	BEE	TX20	025	741519	O	1936
VOSS	KNOX	TX90	275	741519	OA	1956
VOSS SE	KNOX	TX90	275	741581	OA	1959
VOSS SOUTH	KNOX	TX90	275	741612	OA	1963
VOTAW	HARDIN	TX30	199	741643	OA	1958
VOTAW	POLK	TX30	373	741643	OA	1958
VOTAW NORTH	HARDIN	TX30	199	015350	N	1994
VOTH	COOKE	TX90	097	741674	ONA	1939
VOYLES	JACK	TX90	237	002510	OA	1981
V-R	WEBB	TX40	479	007683	N	1984
V-TWIN	WARD	TX80	475	004399	N	1999
VUELTA DEL RIO	STARR	TX40	427	015919	N	1996
VYVLECKA	ATASCOSA	TX10	013	002511	OA	1980
W & H	YOUNG	TX90	503	742831	OA	1963
W A ESTES	WARD	TX80	475	014420	OA	1992
W A M	STERLING	TX80	431	742862	OA	1964
W A M SOUTH	STERLING	TX80	431	742893	ONA	1965
W A MONCRIEF	FRANKLIN	TX60	159	742924	ONA	1964
W A T	STEPHENS	TX70	429	742937	OA	1975
W B D	YOAKUM	TX85	501	742955	OA	1968
W B M	WILSON	TX10	493	742986	O	1961
W B S	FRIO	TX10	163	015833	N	1995
W B WRIGHT	EASTLAND	TX70	133	002301	OA	1980
W C	WILBARGER	TX90	487	743017	OA	1953
W C EAST	WILBARGER	TX90	487	743048	OA	1954
W C FIELD	HOWARD	TX80	227	002512	OA	1981
W C FINCH	MILAM	TX10	331	011287	OA	1986
W C S	FAYETTE	TX30	149	012304	ONA	1989
W D A	HOCKLEY	TX85	219	743095	O	1975
W D H	EASTLAND	TX70	133	008002	OA	1982
W D MCMILLAN	WHARTON	TX30	481	004365	N	1998
W E COLSON	BROOKS	TX40	047	015764	N	1995
W E R	CRANE	TX80	103	743110	OA	1970
W G C	PALO PINTO	TX70	363	007355	N	1983
W G S	ARCHER	TX90	009	743141	OA	1959
W H G	SHACKELFORD	TX70	417	743172	O	1969
W H N	COLEMAN	TX70	083	008656	OA	1984
W J B	SCHLEICHER	TX75	413	743203	ONA	1982
W J JOHNSON	OCHILTREE	TX95	357	743234	OA	1956
W J S	SCHLEICHER	TX75	413	008003	OA	1982
W K E	CHAMBERS	TX30	071	743265	N	1972
W L P	PALO PINTO	TX70	363	743336	N	1975
W O D	SCHLEICHER	TX75	413	004197	ONA	1979
W P	STEPHENS	TX70	429	009359	OA	1985
W P HOLLOWAY	ATASCOSA	TX10	013	743358	OA	1969
W P JENNY	MEDINA	TX10	325	002513	OA	1979
W PAUL NELSON	MONTGOMERY	TX30	339	743389	ONA	1975
W R C	COLEMAN	TX70	083	014400	OA	1992
W R M	THROCKMORTON	TX70	447	743420	OA	1976
W R RICHARDS	JACK	TX90	237	743482	N	1964
W R W	THROCKMORTON	TX70	447	743513	O	1967
W RICHARDSON	UPTON	TX75	461	015077	O	1994
W RICHARDSON EAST	UPTON	TX75	461	015748	O	1995
W RICHARDSON NORTH	UPTON	TX75	461	015351	O	1994
W T COBLE	HUTCHINSON	TX95	233	011288	N	1986
W T FORD	ECTOR	TX80	135	013950	OA	1991
W T K	THROCKMORTON	TX70	447	743544	OA	1971
W T L	ARCHER	TX90	009	002514	OA	1980
W T WAGGONER	WICHITA	TX90	485	002515	OA	1979
W U PAUL	COLORADO	TX30	089	743575	O	1956
W W	ARCHER	TX90	009	007357	OA	1983
W W W	NUECES	TX40	355	743606	ON	1958

Field Name	County Name	State Sub	Co Code	Field Code	Field Type	Disc Year
W W W	RUNNELS	TX75	399	743606	OA	1978
W W W	WARD	TX80	475	743606	OA	1984
W Z B	GLASSCOCK	TX80	173	743626	OA	1974
WACO BEND	YOUNG	TX90	503	743653	N	1975
WADDELL	CRANE	TX80	103	743668	ONA	1927
WADDELL RANCH	PALO PINTO	TX70	363	004555	N	1983
WADE	RAINS	TX50	379	743730	N	1979
WADE	TAYLOR	TX70	441	743730	O	1950
WADE CITY	JIM WELLS	TX40	249	743761	ONA	1939
WADE CITY NORTH	JIM WELLS	TX40	249	743792	O	1952
WADE CITY SOUTH	JIM WELLS	TX40	249	743823	ON	1961
WADE CITY WEST	JIM WELLS	TX40	249	002302	ONA	1983
WADLEY	YOUNG	TX90	503	012658	N	1988
WADLEY & JENNINGS	STEPHENS	TX70	429	743916	OA	1963
WADSWORTH	MATAGORDA	TX30	321	743947	ONA	1952
WADSWORTH SE	MATAGORDA	TX30	321	012305	N	1983
WADSWORTH SOUTH	MATAGORDA	TX30	321	744009	ONA	1989
WADSWORTH WEST	MATAGORDA	TX30	321	744040	N	1965
WADY	RUNNELS	TX75	399	013951	OA	1990
WAELDER SOUTH	GONZALES	TX10	177	744050	OA	1977
WAFER	STEPHENS	TX70	429	744055	OA	1977
WAGES DREAMFIELD	KING	TX85	269	009502	OA	1984
WAGG	MONTAGUE	TX90	337	744102	OA	1952
WAGGONER	TAYLOR	TX70	441	744164	ON	1980
WAGGONER	WILBARGER	TX90	487	744164	O	1964
WAGGONER-MILHAM	WILBARGER	TX90	487	744195	OA	1952
WAGLEY	CALLAHAN	TX70	059	744226	OA	1950
WAGLEY RANCH	PALO PINTO	TX70	363	744257	N	1960
WAGNER	OCHILTREE	TX95	357	744288	OA	1984
WAGNER	THROCKMORTON	TX70	447	744288	OA	1962
WAGNON	PALO PINTO	TX70	363	015531	O	1995
WAGON WHEEL	WARD	TX80	475	744334	OA	1979
WAHA	PECOS	TX80	371	744691	ONA	1960
WAHA	REEVES	TX80	389	744691	ONA	1960
WAHA NORTH	REEVES	TX80	389	744722	ONA	1960
WAHA SOUTH	PECOS	TX80	371	744753	O	1963
WAHA WEST	REEVES	TX80	389	744784	ONA	1961
WAIDE	CONCHO	TX75	095	006514	N	1983
WAINWRIGHT	ARCHER	TX90	009	744877	OA	1952
WAJACK	JACKSON	TX20	239	744970	O	1950
WAKA EAST	OCHILTREE	TX95	357	745032	N	1961
WAKA SOUTH	OCHILTREE	TX95	357	006611	N	1984
WAKA SW	HANSFORD	TX95	195	745063	OA	1963
WAKA SW	OCHILTREE	TX95	357	745063	OA	1963
WAKA WEST	OCHILTREE	TX95	357	745094	ONA	1956
WALDECK	FAYETTE	TX30	149	013451	OA	1989
WALDEN	JACK	TX90	237	745600	OA	1982
WALDEN	MAVERICK	TX10	323	745600	OA	1978
WALDRIP-NOVO	RUNNELS	TX75	399	007213	N	1998
WALDROP	EASTLAND	TX70	133	745605	OA	1978
WALES	MONTAGUE	TX90	337	745683	OA	1962
WALHALLA	FAYETTE	TX30	149	745714	N	1962
WALK MAN	BRAZORIA	TX30	039	013100	ONA	1989
WALKER	CASS	TX60	067	745776	ONA	1983
WALKER	COCHRAN	TX85	079	745776	OA	1967
WALKER	PECOS	TX80	371	745776	OA	1940
WALKER	WEBB	TX40	479	745776	O	1952
WALKER	WHEELER	TX95	483	745776	N	1982
WALKER-BUCKLER	EASTLAND	TX70	133	745801	OA	1972
WALKER-BUCKLER	THROCKMORTON	TX70	447	745801	ONA	1972
WALKER-DAVIS	STEPHENS	TX70	429	745838	ONA	1955
WALKER-GRANT	CONCHO	TX75	095	745889	OA	1990
WALKER-GRANT	MCCULLOCH	TX75	307	745889	N	1958
WALKERS CHAPEL	CHEROKEE	TX60	073	009360	ONA	1988
WALKING-3	COLEMAN	TX70	083	016162	N	1996
WALL	JACK	TX90	237	745993	ON	1983
WALL	OCHILTREE	TX95	357	745993	N	1981
WALL NE	TOM GREEN	TX75	451	746024	ONA	1984
WALLA-BOYT	CHAMBERS	TX30	071	746055	OA	1954
WALLABY	HARDEMAN	TX90	197	015352	O	1995
WALLACE	SUTTON	TX75	435	746086	O	1953
WALLACE CREEK	MATAGORDA	TX30	321	746117	N	1962
WALLACE JOHNSON	MARION	TX60	315	746179	ON	1951
WALLACE RANCH	KENT	TX85	263	746272	OA	1963
WALLACE RANCH NE	KENT	TX85	263	746303	OA	1968
WALLACE WEST	SUTTON	TX75	435	746365	N	1962
WALLEN	ANDREWS	TX80	003	746396	O	1969
WALLING	TOM GREEN	TX75	451	746489	O	1951
WALLOPE CREEK	MCCULLOCH	TX75	307	746504	N	1978
WALLOPE CREEK NE	MCCULLOCH	TX75	307	008006	N	1980
WALLS	DAWSON	TX85	115	746520	OA	1954
WALNUT BEND	COOKE	TX90	097	746613	ONA	1938
WALNUT BEND EAST	COOKE	TX90	097	746644	OA	1964
WALNUT BEND NE	COOKE	TX90	097	746675	ONA	1963
WALNUT BEND NORTH	COOKE	TX90	097	746706	OA	1960
WALNUT BEND NW	COOKE	TX90	097	746737	O	1955
WALNUT BEND SOUTH	COOKE	TX90	097	004064	OA	1983
WALNUT BEND SW	COOKE	TX90	097	746768	OA	1955
WALNUT BEND WEST	COOKE	TX90	097	746799	OA	1957
WALNUT CREEK	CALDWELL	TX10	055	746830	OA	1938
WALNUT CREEK	COKE	TX75	081	746830	OA	1982
WALNUT CREEK	MONTGOMERY	TX30	339	746830	N	1979
WALSER	HARDEMAN	TX90	197	747047	OA	1984
WALSH	YOUNG	TX90	503	747078	OA	1943
WALSH WEST	YOUNG	TX90	503	747109	OA	1962
WALT	EDWARDS	TX10	137	747140	OA	1961
WALT	VAL VERDE	TX10	465	747140	OA	1961
WALTER	STERLING	TX80	431	747202	OA	1983
WALTER BILLS	KNOX	TX90	275	008161	O	1999
WALTER FAIR	KAUFMAN	TX50	257	747233	OA	1949
WALTER TAYLOR	WILBARGER	TX90	487	013321	N	1988
WALTER THOMAS	MARION	TX60	315	000841	OA	1980
WALTERS	PALO PINTO	TX70	363	747388	N	1975
WALTMAN	CALLAHAN	TX70	059	747450	N	1985
WALTMAN-BISHOP	CALLAHAN	TX70	059	011885	N	1987
WALTON	EASTLAND	TX70	133	747512	OA	1953
WAMBLE	OCHILTREE	TX95	357	747791	N	1956
WAMBLE RANCH	OCHILTREE	TX95	357	012088	N	1987
WAMOCO	CROCKETT	TX75	105	747822	ON	1972
WAMOCO SOUTH	CROCKETT	TX75	105	747843	O	1975
WANBISHI	ERATH	TX70	143	002305	N	1979
WANDA	ARCHER	TX90	009	748008	OA	1960
WANDA GRAY	JONES	TX70	253	006613	O	1983
WANDERERS CREEK	WILBARGER	TX90	487	748194	O	1969
WANDERS CREEK	NACOGDOCHES	TX60	347	006614	N	1983
WANDERS CREEK SOUTH	NACOGDOCHES	TX60	347	006738	N	1983
WAR-AM	CULBERSON	TX80	109	748597	OA	1970
WARCOB	REEVES	TX80	389	014619	OA	1992
WARD BOX	ZAVALA	TX10	507	010645	OA	1986
WARD FRENCH	WARD	TX80	475	748969	O	1952
WARD NORTH	WARD	TX80	475	749031	O	1927
WARD SOUTH	WARD	TX80	475	749062	ONA	1928
WARDA	FAYETTE	TX30	149	002307	O	1979
WARDEN	VICTORIA	TX20	469	749093	N	1965
WARDEN EAST	VICTORIA	TX20	469	749097	N	1977
WARD-ESTES NORTH	WARD	TX80	475	748938	OA	1927
WARD-ESTES NORTH	WINKLER	TX80	495	748938	OA	1927
WARDLAW	EDWARDS	TX10	137	749124	OA	1947
WARDLAW THREE	IRION	TX75	235	749133	ONA	1974
WARD-MCCULLOUGH	JACK	TX90	237	749000	ONA	1970
WARE	HARRISON	TX60	203	749155	N	1983
WARE	MARION	TX60	315	749155	OA	1959
WARE	STARR	TX40	427	749155	OA	1951
WARFIELD	MIDLAND	TX80	329	749186	OA	1951
WARFIELD EAST	MIDLAND	TX80	329	749217	ON	1965
WARHORSE	TERRY	TX85	445	749230	OA	1975
WAR-KIRK	CALLAHAN	TX70	059	748659	OA	1953
WARMSLEY	DE WITT	TX20	123	749279	ONA	1944
WARMSLEY SOUTH	DE WITT	TX20	123	749301	N	1978
WARMSLEY SW	DE WITT	TX20	123	749310	N	1958
WARNCKE	WILSON	TX10	493	002521	OA	1980
WARNER	COLEMAN	TX70	083	749341	ONA	1955
WARREN	CALLAHAN	TX70	059	749527	OA	1983
WARREN	EASTLAND	TX70	133	749527	O	1983
WARREN	HANSFORD	TX95	195	749527	ONA	1983
WARREN	LIPSCOMB	TX95	295	749527	OA	1983
WARREN	MCCULLOCH	TX75	307	749527	N	1979
WARREN	TYLER	TX30	457	749527	OA	1978
WARREN	YOUNG	TX90	503	749527	OA	1948
WARREN-HENSLEY	COLEMAN	TX70	083	008661	ONA	1987
WAR-SAN	MIDLAND	TX80	329	748690	ONA	1953
WAR-WINK	WARD	TX80	475	748721	ONA	1965
WAR-WINK	WINKLER	TX80	495	748721	ONA	1966
WAR-WINK EAST	WINKLER	TX80	495	015167	O	1994
WAR-WINK NORTH	WINKLER	TX80	495	748752	ONA	1984
WAR-WINK SOUTH	WARD	TX80	475	748760	ONA	1976
WAR-WINK WEST	WARD	TX80	475	748766	ONA	1976
WASHBURN	LA SALLE	TX10	283	750023	N	1954
WASHBURN EAST	LA SALLE	TX10	283	750054	ONA	1961
WASHBURN NORTH	LA SALLE	TX10	283	750085	OA	1958
WASHBURN RANCH	LA SALLE	TX10	283	750116	ONA	1940
WASHBURN RANCH WEST	LA SALLE	TX10	283	750147	ONA	1960
WASHBURN WEST	LA SALLE	TX10	283	750209	ONA	1958
WASHITA CREEK	HEMPHILL	TX95	211	750488	N	1960
WASHITA CREEK WEST	HEMPHILL	TX95	211	750528	ONA	1975
WASHITA NW	HEMPHILL	TX95	211	000334	OA	1981
WASKOM	HARRISON	TX60	203	750612	ONA	1924
WASKOM	PANOLA	TX60	365	750612	ONA	1924
WASKOM NORTH	HARRISON	TX60	203	750623	ONA	1987
WASKOM SOUTH	PANOLA	TX60	365	014401	O	1992
WASKOM SW	HARRISON	TX60	203	750636	N	1976
WASKOM WEST	HARRISON	TX60	203	000842	N	1948
WASOFF	JACK	TX90	237	750643	OA	1960
WASOFF	WISE	TX90	497	750643	OA	1960
WASSEL	LIPSCOMB	TX95	295	008008	OA	1981
WASSON	GAINES	TX85	165	750674	OA	1937
WASSON	YOAKUM	TX85	501	750674	OA	1937
WASSON 72	GAINES	TX85	165	750736	OA	1940
WASSON 72	YOAKUM	TX85	501	750736	OA	1940
WASSON EAST	GAINES	TX85	165	750767	OA	1960
WASSON EAST	YOAKUM	TX85	501	750767	OA	1960
WASSON NE	GAINES	TX85	165	750798	OA	1954
WASSON NE	YOAKUM	TX85	501	750798	OA	1954
WASSON NORTH	GAINES	TX85	165	750829	OA	1961
WASSON NORTH	YOAKUM	TX85	501	750829	OA	1961
WASSON SE	GAINES	TX85	165	750860	O	1962
WASSON SE	YOAKUM	TX85	501	750860	O	1962
WASSON SOUTH	GAINES	TX85	165	750891	OA	1962
WATCO	PECOS	TX80	371	006179	ONA	1984
WATER VALLEY	STERLING	TX80	431	751232	OA	1948
WATER VALLEY	TOM GREEN	TX75	451	751232	OA	1948
WATERFIELD	HEMPHILL	TX95	211	005749	N	1983
WATERMAN	NACOGDOCHES	TX60	347	751542	N	1985
WATERS	HIDALGO	TX40	215	751573	N	1957
WATERS	LIPSCOMB	TX95	295	751573	ON	1970
WATKINS	JACKSON	TX20	239	751728	N	1980
WATKINS	WEBB	TX40	479	751728	ONA	1947
WATKINS CROSSING	JACKSON	TX20	239	009652	N	1980
WATKINS RANCH	ZAVALA	TX10	507	751737	O	1974
WATKINS-STARK	CLAY	TX90	077	015355	O	1995
WATSON	CLAY	TX90	077	752007	OA	1942
WATSON	PALO PINTO	TX70	363	752007	N	1981
WATSON	THROCKMORTON	TX70	447	752007	ONA	1980
WATSON HEIRS	MONTAGUE	TX90	337	006515	OA	1984
WATSON RANCH	CROCKETT	TX75	105	752052	N	1977
WATSON RIVER	BAYLOR	TX90	023	013640	O	1990
WATTS	JEFFERSON	TX30	245	752162	N	1984
WATTS	NOLAN	TX70	353	752162	ONA	1954
WATTS NORTH	NOLAN	TX70	353	752224	OA	1967
WATTS SOUTH	NOLAN	TX70	353	752255	ONA	1967
WATTS SPANISH GOURD	THROCKMORTON	TX70	447	015078	ON	1994
WAVERLY	WALKER	TX30	471	752720	OA	1980
WAYLAND	STEPHENS	TX70	429	752813	ONA	1965
WAYLAND NE	STEPHENS	TX70	429	002308	N	1980
WAYLAND SE	STEPHENS	TX70	429	002309	ONA	1980
WAYLAND WEST	STEPHENS	TX70	429	752875	N	1966
WAYMAN	HARRISON	TX60	203	752890	N	1973
WAYMAN	MARION	TX60	315	752890	N	1973
WAYNE	MENARD	TX75	327	752906	N	1963
WAYNE-HARRIS	IRION	TX75	235	752937	OA	1965
WAYNO BUENO	GOLIAD	TX20	175	012868	N	1988
WAYSIDE	JACKSON	TX20	239	753247	N	1978
WAYSIDE CHAPEL	JACKSON	TX20	239	014620	N	1992
WAYSIDE CHAPEL EAST	JACKSON	TX20	239	015356	N	1994

Field Name	County Name	State Sub	Co Code	Field Code	Field Type	Disc Year
W-B	SHACKELFORD	TX70	417	742947	ON	1974
WDB	HARRISON	TX60	203	012661	N	1988
WE HOPE	SHACKELFORD	TX70	417	753360	OA	1976
WEARDEN	JACKSON	TX20	239	753581	N	1952
WEARDEN RANCH	JACKSON	TX20	239	016483	N	1998
WEATHERBEE	YOUNG	TX90	503	006516	N	1983
WEATHERBY	DUVAL	TX40	131	009975	N	1979
WEATHERFORD	PARKER	TX70	367	753767	N	1966
WEATHERFORD NE	PARKER	TX70	367	753778	N	1981
WEATHERFORD SE	PARKER	TX70	367	753829	N	1977
WEATHERFORD SW	PARKER	TX70	367	753835	ONA	1977
WEATHERFORD WEST	PARKER	TX70	367	753837	N	1978
WEATHERMAN	HARDEMAN	TX90	197	010873	O	1986
WEAVER	COKE	TX75	081	753860	O	1953
WEAVER	COLEMAN	TX70	083	753860	OA	1955
WEAVER & OLSON	WILSON	TX10	493	753891	OA	1959
WEAVER RANCH	BRAZOS	TX30	041	753922	O	1981
WEAVER RANCH	COKE	TX75	081	753922	OA	1955
WEAVER SPRINGS	NOLAN	TX70	353	015954	O	1997
WEBB	GRAYSON	TX90	181	753953	OA	1952
WEBB	JACK	TX90	237	753953	OA	1941
WEBB	SAN PATRICIO	TX40	409	753953	ONA	1965
WEBB NORTH	SAN PATRICIO	TX40	409	754046	N	1965
WEBB POINT	CALHOUN	TX20	057	754108	ONA	1966
WEBB RAY	UPTON	TX75	461	754139	OA	1935
WEBB RAY SE	UPTON	TX75	461	754170	O	1953
WEBB SOUTH	HASKELL	TX70	207	754201	O	1955
WEBBS FOLLY	LAVACA	TX20	285	010231	N	1985
WEBER	VICTORIA	TX20	469	754294	N	1959
WEBER EAST	VICTORIA	TX20	469	002524	N	1981
WEBER NE	GOLIAD	TX20	175	754356	N	1967
WEBER NE	VICTORIA	TX20	469	754356	N	1967
WEBER SOUTH	VICTORIA	TX20	469	002525	N	1980
WEBER SW	GOLIAD	TX20	175	002526	N	1979
WEBER WEST	VICTORIA	TX20	469	754418	N	1965
WEBER-MAG	HARRIS	TX30	201	754325	ON	1954
WEBSTER	HARRIS	TX30	201	754542	ONA	1936
WEBSTER	SCHLEICHER	TX75	413	754542	ON	1993
WEBSTER NE	HARRIS	TX30	201	013323	N	1989
WEBSTER SOUTH	HARRIS	TX30	201	754573	ON	1953
WECHES	HOUSTON	TX60	225	754604	O	1950
WEDDELL	STERLING	TX80	431	754635	O	1951
WEDEKING	HASKELL	TX70	207	754666	O	1958
WEDEKING SOUTH	HASKELL	TX70	207	754697	O	1958
WEDGE	HOWARD	TX80	227	016167	O	1996
WEDGE	MARTIN	TX80	317	016167	O	1996
WEED	JEFFERSON	TX30	245	754759	ONA	1957
WEED EAST	JEFFERSON	TX30	245	754821	O	1966
WEED SOUTH	JEFFERSON	TX30	245	754852	N	1958
WEED VALLEY	COMANCHE	TX70	093	002528	ONA	1979
WEEDHAVEN	JACKSON	TX20	239	754883	ONA	1969
WEEDON	BROWN	TX70	049	754894	ONA	1972
WEEKLY	STERLING	TX80	431	008750	OA	1984
WEEKS	HOCKLEY	TX85	219	006259	O	1994
WEEMS	FISHER	TX70	151	754945	O	1956
WEEMS-WEISENBURGH	HARRIS	TX30	201	008365	O	1984
WEENEDA	BROWN	TX70	049	004291	N	1979
WEESATCHE	GOLIAD	TX20	175	754976	ON	1944
WEESATCHE NE	GOLIAD	TX20	175	755007	ONA	1952
WEESATCHE SOUTH	GOLIAD	TX20	175	755038	ONA	1953
WEESATCHE SW	GOLIAD	TX20	175	755069	OA	1967
WEESATCHE WEST	GOLIAD	TX20	175	755100	ONA	1950
WEGER	CROCKETT	TX75	105	755131	OA	1955
WEGER NORTH	CROCKETT	TX75	105	755162	OA	1955
WEGER NORTH	REAGAN	TX75	383	755162	OA	1955
WEGER SW	CROCKETT	TX75	105	755186	OA	1977
WEGER WEST	CROCKETT	TX75	105	755193	OA	1956
WEGER WEST	REAGAN	TX75	383	755193	OA	1956
WEIGANG	ATASCOSA	TX10	013	755255	OA	1946
WEIGANG WEST	ATASCOSA	TX10	013	755286	O	1952
WEIHER-FLOYD	UPTON	TX75	461	755348	O	1951
WEIL	JIM HOGG	TX40	247	755410	ONA	1943
WEIL EAST	JIM HOGG	TX40	247	755441	N	1959
WEIL SOUTH	JIM HOGG	TX40	247	755472	ONA	1951
WEIL SW	JIM HOGG	TX40	247	755503	ON	1970
WEILER	JACK	TX90	237	755534	OA	1953
WEILLAN	PARKER	TX70	367	000106	N	1981
WEIMAR	COLORADO	TX30	089	010233	N	1985
WEIN	COOKE	TX90	097	755627	OA	1955
WEINACHT	REEVES	TX80	389	755658	O	1966
WEINER	WINKLER	TX80	495	755689	ONA	1940
WEINERT	HASKELL	TX70	207	755751	OA	1949
WEINERT	WILSON	TX10	493	755751	OA	1976
WEINERT SOUTH	HASKELL	TX70	207	755813	OA	1958
WEINERT SW	HASKELL	TX70	207	755844	OA	1951
WEINERT WEST	HASKELL	TX70	207	755875	OA	1955
WEIR	JACK	TX90	237	755906	ONA	1953
WEIRGATE	NEWTON	TX30	351	002310	ON	1988
WEIS	LIPSCOMB	TX95	295	755987	N	1969
WEITINGER	YOUNG	TX90	503	756061	O	1960
WELBORN	BRAZOS	TX30	041	756154	OA	1981
WELCH	DAWSON	TX85	115	756216	OA	1942
WELCH	GAINES	TX85	165	756216	OA	1942
WELCH	LIMESTONE	TX50	293	756216	N	1981
WELCH	TERRY	TX85	445	756216	OA	1942
WELCH NORTH	DAWSON	TX85	115	756340	O	1952
WELCH NORTH	LYNN	TX85	305	756340	O	1952
WELCH SE	DAWSON	TX85	115	756371	OA	1952
WELCH SOUTH	DAWSON	TX85	115	756402	OA	1956
WELDER	DUVAL	TX40	131	756588	ONA	1944
WELDER RANCH	CALHOUN	TX20	057	756650	OA	1949
WELDER RANCH	VICTORIA	TX20	469	756650	ONA	1949
WELDER RANCH SOUTH	VICTORIA	TX20	469	756660	N	1974
WELDER RANCH WEST	VICTORIA	TX20	469	756664	N	1974
WELDER WILDLIFE	SAN PATRICIO	TX40	409	011627	OA	1987
WELDON	PALO PINTO	TX70	363	756681	OA	1955
WELFELT	PECOS	TX80	371	757022	OA	1967
WELHED	SAN PATRICIO	TX40	409	757053	OA	1958
WELLAW	PECOS	TX80	371	757084	OA	1967
WELLBORN	BRAZOS	TX30	041	004281	N	1983
WELLBORN SOUTH	BRAZOS	TX30	041	002312	N	1981
WELLBORN SOUTH	BURLESON	TX30	051	002312	N	1981
WELLMAN	TERRY	TX85	445	757332	OA	1950
WELLMAN NW	TERRY	TX85	445	757363	O	1954
WELLMAN SW	TERRY	TX85	445	757394	ONA	1962
WELLMAN WEST	TERRY	TX85	445	757425	ONA	1966
WELLS	DAWSON	TX85	115	757456	OA	1955
WELLS	EASTLAND	TX70	133	757456	ON	1986
WELLS	YOUNG	TX90	503	757456	O	1955
WELLS NE	CHEROKEE	TX60	073	757518	O	1958
WELLS SE	YOUNG	TX90	503	757549	OA	1967
WELLS SOUTH	DAWSON	TX85	115	757580	OA	1961
WELLS SW	DAWSON	TX85	115	010234	OA	1985
WELTMER	GAINES	TX85	165	757983	N	1952
WELWOOD-BROWN	STEPHENS	TX70	429	758138	O	1952
WELWOOD-HILL	STEPHENS	TX70	429	758169	OA	1952
WELWOOD-MORRISON	STEPHENS	TX70	429	758200	OA	1952
WELWOOD-TXL	STEPHENS	TX70	429	758231	OA	1952
WEMAC	ANDREWS	TX80	003	758262	OA	1953
WEMAC SE	ANDREWS	TX80	003	012442	OA	1988
WEMAC SOUTH	ANDREWS	TX80	003	758324	OA	1962
WENDEL	DE WITT	TX20	123	004282	O	1984
WENDEL	GOLIAD	TX20	175	004282	OA	1985
WENDELL	SHACKELFORD	TX70	417	758417	O	1968
WENDKIRK	COKE	TX75	081	758448	OA	1953
WENDKIRK EAST	COKE	TX75	081	758479	OA	1961
WENDKIRK NORTH	COKE	TX75	081	758510	OA	1960
WENDKIRK WEST	COKE	TX75	081	758541	OA	1956
WENDLAND	COKE	TX75	081	758572	O	1948
WENDY JO	JACKSON	TX20	239	002530	N	1980
WENSKE	GOLIAD	TX20	175	758696	OA	1964
WENSKE EAST	GOLIAD	TX20	175	008970	ON	1988
WENTZ	PECOS	TX80	371	758727	ONA	1941
WENTZ EAST	PECOS	TX80	371	758758	O	1957
WENTZ SOUTH	PECOS	TX80	371	758789	O	1965
WENTZ WEST	PECOS	TX80	371	758820	O	1965
WEREWOLF	HASKELL	TX70	207	002315	OA	1981
WEREWOLF SW	HASKELL	TX70	207	013756	OA	1990
WERNER	CONCHO	TX75	095	758851	OA	1985
WES	RUNNELS	TX75	399	009361	OA	1985
WES POTEET	MONTAGUE	TX90	337	006180	OA	1983
WESATCHE WEST	GOLIAD	TX20	175	006940	N	1984
WESCOTT	GAINES	TX85	165	759099	OA	1954
WESER	GOLIAD	TX20	175	759130	ON	1936
WESER SOUTH	GOLIAD	TX20	175	759161	N	1964
WESLACO NORTH	HIDALGO	TX40	215	759223	N	1958
WESLACO SOUTH	HIDALGO	TX40	215	759254	N	1938
WESLAW	CROCKETT	TX75	105	000843	OA	1980
WESLEY	YOUNG	TX90	503	759285	OA	1955
WESLEY SYKES	SUTTON	TX75	435	000119	N	1980
WESLEY WOOD	RUNNELS	TX75	399	759347	O	1968
WES-MOR	JACK	TX90	237	759068	N	1970
WESSENDORF	KARNES	TX20	255	002532	N	1981
WESSON	VAN ZANDT	TX50	467	759440	N	1989
WEST	ANDREWS	TX80	003	759502	O	1940
WEST	GALVESTON	TX30	167	759502	N	1981
WEST	WICHITA	TX90	485	759502	OA	1943
WEST	YOAKUM	TX85	501	759502	OA	1937
WEST BAY	SCHLEICHER	TX75	413	759533	N	1993
WEST COLUMBIA	BRAZORIA	TX30	039	759640	ONA	1917
WEST COLUMBIA DEEP	BRAZORIA	TX30	039	002316	O	1946
WEST COLUMBIA NEW	BRAZORIA	TX30	039	759645	OA	1937
WEST CREEK	GOLIAD	TX20	175	759651	N	1974
WEST CREEK SW	GOLIAD	TX20	175	002533	ONA	1981
WEST FORK	CHAMBERS	TX30	071	759688	N	1973
WEST FORK	JACK	TX90	237	759688	ONA	1982
WEST FORK	WISE	TX90	497	759688	ON	1982
WEST LAKE	FISHER	TX70	151	759812	OA	1983
WEST LAKE	YOUNG	TX90	503	759812	O	1959
WEST PARK	HEMPHILL	TX95	211	015080	N	1994
WEST PARK	WHEELER	TX95	483	015080	N	1994
WEST RANCH	JACKSON	TX20	239	760091	ONA	1938
WEST RANCH	PECOS	TX80	371	760091	N	1989
WEST RANCH NE	JACKSON	TX20	239	760122	O	1964
WEST RANCH NORTH	JACKSON	TX20	239	760153	N	1963
WEST RANCH NW	JACKSON	TX20	239	760184	N	1961
WEST RANCH SOUTH	JACKSON	TX20	239	760215	ONA	1968
WESTBROOK	MITCHELL	TX80	335	760370	ONA	1920
WESTBROOK	STERLING	TX80	431	760370	ONA	1920
WESTBROOK EAST	MITCHELL	TX80	335	760478	OA	1975
WESTBROOK NW	MITCHELL	TX80	335	760401	O	1965
WESTBROOK WEST	MITCHELL	TX80	335	760432	OA	1954
WESTBROOK-FOSTER	STERLING	TX80	431	760380	O	1977
WESTERFELD	MIDLAND	TX80	329	760483	OA	1973
WESTERMAN	PECOS	TX80	371	760494	N	1938
WESTERN	KENT	TX85	263	760525	O	1971
WESTERN EMPIRE	SCHLEICHER	TX75	413	760533	N	1973
WESTHEIMER	JACKSON	TX20	239	015358	N	1994
WESTHOFF RANCH	JACKSON	TX20	239	760680	ONA	1952
WESTHOFF RANCH NORTH	JACKSON	TX20	239	002534	OA	1979
WESTICO	CALLAHAN	TX70	059	007365	N	1983
WESTLANDS	BRAZOS	TX30	041	002317	N	1979
WESTON	ARCHER	TX90	009	760928	O	1950
WESTON	LIVE OAK	TX20	297	760928	O	1958
WESTON NORTH	ARCHER	TX90	009	760990	O	1954
WESTOVER	BAYLOR	TX90	023	761021	O	1954
WESTOVER EAST	ARCHER	TX90	009	761052	OA	1958
WESTOVER EAST	BAYLOR	TX90	023	761052	OA	1958
WESTOVER NE	BAYLOR	TX90	023	761083	OA	1961
WESTOVER SOUTH	BAYLOR	TX90	023	761092	OA	1978
WESTRIDGE LIME	HOOD	TX70	221	012662	N	1988
WESTSTAR	COLEMAN	TX70	083	008009	ONA	1984
WESTWIND	NOLAN	TX70	353	004564	OA	1983
WETSEL	CLAY	TX90	077	761517	O	1956
WEYAND	FAYETTE	TX30	149	013170	OA	1989
WFM	RUNNELS	TX75	399	008010	OA	1981
WHALEN	COTTLE	TX85	101	762215	ONA	1985
WHALEN	STEPHENS	TX70	429	762215	N	1956
WHAM-O	TAYLOR	TX70	441	010235	OA	1985
WHARCO SHILLING	COLORADO	TX30	089	762246	N	1962
WHARCO SHILLING	WHARTON	TX30	481	762246	N	1962
WHARCO-SHILLING SE	WHARTON	TX30	481	011290	OA	1986
WHARCO-SHILLING WEST	WHARTON	TX30	481	762277	N	1965
WHARTON	WHARTON	TX30	481	762308	N	1949
WHARTON EAST	WHARTON	TX30	481	004065	N	1981
WHARTON SOUTH	WHARTON	TX30	481	762339	ONA	1961

Field Name	County Name	State Sub	Co Code	Field Code	Field Type	Disc Year
WHARTON WEST	WHARTON	TX30	481	762370	ONA	1949
WHARTON-HOLLAND	PALO PINTO	TX70	363	002535	ONA	1983
WHEAT	LOVING	TX80	301	762401	OA	1925
WHEAT SOUTH	LOVING	TX80	301	002536	ONA	1983
WHEELER	ECTOR	TX80	135	762742	OA	1942
WHEELER	MCMULLEN	TX10	311	762742	OA	1975
WHEELER	WINKLER	TX80	495	762742	OA	1942
WHEELER EAST	WHEELER	TX95	483	013325	ON	1990
WHEELER NE	WHEELER	TX95	483	762826	ONA	1982
WHEELER NORTH	WHEELER	TX95	483	000335	N	1983
WHEELER NW	WHEELER	TX95	483	762835	N	1980
WHEELER NW	WINKLER	TX80	495	762835	ONA	1950
WHEELER SOUTH	ECTOR	TX80	135	762897	O	1960
WHEELER WEST	WINKLER	TX80	495	013444	OA	1989
WHEELER-MAG	MCMULLEN	TX10	311	762804	ONA	1962
WHEELER-PAN	WHEELER	TX95	483	762856	N	1974
WHEELOCK	ROBERTSON	TX50	395	002318	OA	1980
WHELAN	HARRISON	TX60	203	762959	ONA	1956
WHELAN	MARION	TX60	315	762959	ONA	1956
WHELAN NORTH	HARRISON	TX60	203	763021	OA	1967
WHELAN SW	HARRISON	TX60	203	763052	ONA	1980
WHELESS	FORT BEND	TX30	157	763095	N	1977
WHERRY & GREEN	ATASCOSA	TX10	013	763145	OA	1952
WHIPLASH	WILSON	TX10	493	010647	ON	1992
WHISKEY FLAT	PARKER	TX70	367	763315	N	1979
WHISTLER	SHACKELFORD	TX70	417	763517	ONA	1957
WHISTLER BEND	SHACKELFORD	TX70	417	763548	ON	1953
WHISTLER BEND NE	SHACKELFORD	TX70	417	763554	OA	1976
WHITAKER	ARCHER	TX90	009	763610	O	1948
WHITAKER	WISE	TX90	497	763610	O	1958
WHITE	JACKSON	TX20	239	763641	O	1957
WHITE	NOLAN	TX70	353	763641	OA	1976
WHITE	TAYLOR	TX70	441	763641	ONA	1954
WHITE & BAKER	PECOS	TX80	371	763672	ONA	1935
WHITE CAMP	TAYLOR	TX70	441	763765	O	1954
WHITE CREEK	LIVE OAK	TX20	297	763920	ONA	1939
WHITE CREEK EAST	LIVE OAK	TX20	297	763951	ONA	1964
WHITE CREEK SOUTH	LIVE OAK	TX20	297	763982	ON	1941
WHITE CREEK SW	LIVE OAK	TX20	297	013104	N	1988
WHITE FLAT	NOLAN	TX70	353	764106	OA	1952
WHITE FLAT EAST	NOLAN	TX70	353	764137	O	1967
WHITE FLAT NORTH	NOLAN	TX70	353	764143	OA	1975
WHITE HAT	NOLAN	TX70	353	764199	OA	1965
WHITE HAT NW	NOLAN	TX70	353	002319	OA	1980
WHITE HAT SE	NOLAN	TX70	353	002320	OA	1979
WHITE HERON	CHAMBERS	TX30	071	010236	N	1985
WHITE HERON NORTH	CHAMBERS	TX30	071	016402	N	1998
WHITE HORSE	CRANE	TX80	103	764230	OA	1972
WHITE KITCHEN	LA SALLE	TX10	283	764292	ON	1954
WHITE MOUND	GRAYSON	TX90	181	009362	N	1985
WHITE MULE	LOVING	TX80	301	010648	N	1986
WHITE OAK	GREGG	TX60	183	764509	N	1991
WHITE OAK	UPSHUR	TX60	459	764509	N	1991
WHITE OAK CREEK	CHEROKEE	TX60	073	764513	ON	1993
WHITE POINT	NUECES	TX40	355	764602	ON	1964
WHITE POINT	SAN PATRICIO	TX40	409	764602	ONA	1930
WHITE POINT EAST	NUECES	TX40	355	764664	ONA	1938
WHITE POINT EAST	SAN PATRICIO	TX40	409	764664	ONA	1938
WHITE POINT EAST DEEP	SAN PATRICIO	TX40	409	764669	ON	1995
WHITE RIVER	CROSBY	TX85	107	764757	OA	1976
WHITE RIVER	DICKENS	TX85	125	764757	OA	1976
WHITE RIVER SOUTH	GARZA	TX85	169	002321	OA	1980
WHITECOTTON	DIMMIT	TX10	127	765238	O	1976
WHITEHALL	GRIMES	TX30	185	765253	ONA	1979
WHITEHEAD	CALLAHAN	TX70	059	765284	O	1957
WHITEHEAD	CROCKETT	TX75	105	765284	N	1975
WHITEHEAD	JASPER	TX30	241	765284	N	1983
WHITEHEAD	SUTTON	TX75	435	765284	N	1975
WHITEHEAD SOUTH	CALLAHAN	TX70	059	003392	N	1982
WHITEHOUSE	SMITH	TX60	423	765315	OA	1985
WHITE-INGHAM	TERRELL	TX75	443	008012	N	1981
WHITELAND	MCCULLOCH	TX75	307	015937	N	1996
WHITES BAYOU	CHAMBERS	TX30	071	765470	ONA	1973
WHITES BAYOU SOUTH	CHAMBERS	TX30	071	006181	N	1982
WHITES BAYOU WEST	CHAMBERS	TX30	071	008664	ONA	1984
WHITES LAKE	CHAMBERS	TX30	071	765563	N	1944
WHITESBORO	GRAYSON	TX90	181	765594	OA	1953
WHITESBORO EAST	GRAYSON	TX90	181	765625	OA	1954
WHITESBORO NORTH	COOKE	TX90	097	765656	O	1959
WHITESBORO WEST	GRAYSON	TX90	181	765687	O	1953
WHITESIDE	MONTAGUE	TX90	337	002538	OA	1981
WHITFIELD	STEPHENS	TX70	429	766090	O	1954
WHITHARRAL	HOCKLEY	TX85	219	766121	OA	1971
WHITLEY	COLEMAN	TX70	083	766214	OA	1953
WHITLEY	JACK	TX90	237	766214	OA	1979
WHITMIRE	MCMULLEN	TX10	311	766219	N	1979
WHITMORE	BRAZORIA	TX30	039	766245	N	1968
WHITSETT	ATASCOSA	TX10	013	766338	O	1957
WHITSITT	JACK	TX90	237	002539	OA	1980
WHITSON	MATAGORDA	TX30	321	766369	O	1947
WHITSON	MONTAGUE	TX90	337	766369	OA	1950
WHITT	BROWN	TX70	049	766388	OA	1982
WHITT	COLEMAN	TX70	083	766388	OA	1982
WHITT	PARKER	TX70	367	766388	ONA	1974
WHITT SW	PARKER	TX70	367	015736	N	1996
WHITTED	HIDALGO	TX40	215	766400	ON	1968
WHITTED NORTH	HIDALGO	TX40	215	008366	N	1983
WHITTED NW	HIDALGO	TX40	215	766409	N	1977
WHITTENBURG	STEPHENS	TX70	429	766431	OA	1952
WHITTLES	COMANCHE	TX70	093	009364	ONA	1985
WHR	GOLIAD	TX20	175	009365	O	1985
WHT	JIM WELLS	TX40	249	002322	N	1981
WICHITA COUNTY REGULAR	WICHITA	TX90	485	766772	ONA	1911
WICHITA COUNTY SPECIAL	WICHITA	TX90	485	014622	O	1987
WICHITA-VOGTSBERGER	ARCHER	TX90	009	766803	O	1953
WICKER	BORDEN	TX85	033	002323	OA	1980
WICKER RANCH	BEE	TX20	025	002540	N	1981
WICKETT	WARD	TX80	475	766865	OA	1962
WICKETT NORTH	WARD	TX80	475	766881	OA	1973
WICKETT SOUTH	WARD	TX80	475	766896	OA	1952
WICKHAM	FISHER	TX70	151	002324	ONA	1980
WICKIZER	MONTGOMERY	TX30	339	016176	N	1996
WICKLUND	YOUNG	TX90	503	766927	O	1968
WICO	RUNNELS	TX75	399	766958	OA	1965
WIEBLAW	PECOS	TX80	371	015794	N	1996
WIELAND	HUNT	TX50	231	767113	OA	1942
WIGGINS	POLK	TX30	373	767268	O	1952
WIGHT RANCH	WINKLER	TX80	495	767299	OA	1952
WIGINTON	CALLAHAN	TX70	059	008013	ONA	1983
WIGNER	COLEMAN	TX70	083	767330	OA	1953
WILBANKS	CROCKETT	TX75	105	767671	O	1958
WILBAR	PALO PINTO	TX70	363	002325	N	1979
WILBARGER COUNTY REGULAR	WILBARGER	TX90	487	767702	ONA	1915
WILBARGER COUNTY SPECIAL	WILBARGER	TX90	487	009656	OA	1982
WILBOURNE	TERRELL	TX75	443	767745	N	1976
WILBROS	PECOS	TX80	371	767764	N	1970
WILBUR CARR BROWN	STONEWALL	TX70	433	014831	O	1994
WILCOX C	FAYETTE	TX30	149	004572	OA	1983
WILCOX D	FAYETTE	TX30	149	011032	OA	1986
WILCOX E	FAYETTE	TX30	149	011295	O	1986
WILD CANYON	STEPHENS	TX70	429	011296	N	1986
WILD HOG	KING	TX85	269	015170	O	1994
WILD TURKEY	KENT	TX85	263	005643	O	1997
WILDE	RUNNELS	TX75	399	768477	O	1960
WILDE LAKE	GLASSCOCK	TX80	173	007369	OA	1983
WILDFIRE	CALLAHAN	TX70	059	006517	OA	1984
WILDFLOWER	VAL VERDE	TX10	465	016403	N	1996
WILDHORSE	HOWARD	TX80	227	768508	O	1987
WILENA	STEPHENS	TX70	429	768741	ONA	1983
WILES	STEPHENS	TX70	429	768756	ONA	1960
WILES CANYON	STEPHENS	TX70	429	011888	OA	1977
WILEY	LIPSCOMB	TX95	295	768787	OA	1972
WILEY	YOUNG	TX90	503	768787	ONA	1985
WILEY BALLARD	JIM WELLS	TX40	249	768818	O	1955
WILEY WEST	YOUNG	TX90	503	014403	ON	1993
WILFONG	HASKELL	TX70	207	768911	OA	1987
WILFRED	YOUNG	TX90	503	768942	OA	1986
WILHAM	SHACKELFORD	TX70	417	016163	N	1997
WILHELM	GOLIAD	TX20	175	769004	N	1957
WILHELM LANE	MENARD	TX75	327	769066	ONA	1960
WILHELM LANE WEST	MENARD	TX75	327	769085	ONA	1963
WILHELMINA	NOLAN	TX70	353	769097	OA	1961
WILIE	COTTLE	TX85	101	769113	OA	1955
WIL-JOHN	WARD	TX80	475	767392	OA	1953
WIL-JOHN NW	WARD	TX80	475	767423	ONA	1961
WILKERSON RANCH	GLASSCOCK	TX80	173	003959	O	1983
WILKINS NORTH	UPSHUR	TX60	459	013452	N	1987
WILKINSON	HOWARD	TX80	227	769221	O	1974
WILKINSON RANCH	MENARD	TX75	327	013326	OA	1989
WILL	YOUNG	TX90	503	015082	OA	1994
WILL O	VAL VERDE	TX10	465	002543	N	1956
WILL O NORTH	VAL VERDE	TX10	465	008015	N	1982
WILLA	MILAM	TX10	331	008016	O	1982
WILLAMAR	WILLACY	TX40	489	769283	ONA	1940
WILLAMAR EAST	WILLACY	TX40	489	769314		
WILLAMAR SE	WILLACY	TX40	489	769376	N	1953
WILLAMAR SOUTH	WILLACY	TX40	489	769407	O	1954
WILLAMAR SW	WILLACY	TX40	489	002327	OA	1973
WILLAMAR WEST	WILLACY	TX40	489	769438	ONA	1965
WILLARD	BURLESON	TX30	051	769469	OA	1977
WILLARD SE	BURLESON	TX30	051	002328	OA	1980
WILLEKE	COLEMAN	TX70	083	769484	N	1977
WILLENA	CONCHO	TX75	095	008017	N	1981
WILLENE	DAWSON	TX85	115	769500	O	1963
WILLFOND CREEK	STONEWALL	TX70	433	769531	OA	1971
WILLIAM & JACK	STEPHENS	TX70	429	769593	OA	1951
WILLIAM FULLER	STERLING	TX80	431	014492	OA	1992
WILLIAM HARRY	GONZALES	TX10	177	769624	OA	1954
WILLIAM NEWMAN	GONZALES	TX10	177	769655	O	1957
WILLIAM PATRICK	CONCHO	TX75	095	015501	N	1995
WILLIAM WISE	CHEROKEE	TX60	073	769686	OA	1946
WILLIAM WISE SE	CHEROKEE	TX60	073	769717	N	1968
WILLIAMS	BROWN	TX70	049	769748	OA	1982
WILLIAMS	CALLAHAN	TX70	059	769748	N	1978
WILLIAMS	COLEMAN	TX70	083	769748	ONA	1944
WILLIAMS	HANSFORD	TX95	195	769748	N	1979
WILLIAMS	JACK	TX90	237	769748	N	1984
WILLIAMS	PECOS	TX80	371	769748	ON	1951
WILLIAMS	VICTORIA	TX20	469	769748	N	1978
WILLIAMS NORTH	CALLAHAN	TX70	059	769872	N	1978
WILLIAMS RANCH	SCHLEICHER	TX75	413	769934	ONA	1970
WILLIAMSON	YOUNG	TX90	503	770089	OA	1941
WILLIAMSON WEST	YOUNG	TX90	503	770120	O	1954
WILLIE B	PECOS	TX80	371	770193	ONA	1983
WILLIE BROWN	TYLER	TX30	457	770197	ONA	1990
WILLIE GREEN	SHACKELFORD	TX70	417	770244	O	1954
WILLIE MAE	PALO PINTO	TX70	363	002329	ONA	1987
WILLIFORD	MCMULLEN	TX10	311	770259	N	1978
WILLINGHAM	FISHER	TX70	151	770275	OA	1957
WILLIS	HASKELL	TX70	207	770306	OA	1952
WILLIS	MONTGOMERY	TX30	339	770306	N	1954
WILLIS	RUNNELS	TX75	399	770306	OA	1950
WILLIS	YOUNG	TX90	503	770306	N	1989
WILLIS EAST	HASKELL	TX70	207	770368	OA	1956
WILLIS WEST	MONTGOMERY	TX30	339	770399	ONA	1951
WILLMAN	ERATH	TX70	143	002330	N	1979
WILLMANN	SAN PATRICIO	TX40	409	770523	ONA	1945
WILLMANN NORTH	SAN PATRICIO	TX40	409	770554	ONA	1952
WILLMARG	GOLIAD	TX20	175	010241	N	1985
WILLMO SANDY	COKE	TX75	081	770579	OA	1973
WILLOUGH	REEVES	TX80	389	006615	OA	1984
WILLOW CREEK	HUTCHINSON	TX95	233	770647	OA	1984
WILLOW CREEK	REFUGIO	TX20	391	770647	N	1954
WILLOW CREEK	ROBERTS	TX95	393	770647	OA	1977
WILLOW LAKE	REFUGIO	TX20	391	770926	N	1990
WILLOW POINT	WISE	TX90	497	006616	ONA	1984
WILLOW SLOUGH	CHAMBERS	TX30	071	771050	ONA	1937
WILLOW SLOUGH NORTH	CHAMBERS	TX30	071	771081	ONA	1951
WILLOW SPRINGS	GREGG	TX60	183	771112	ONA	1954
WILLOW SPRINGS EAST	GREGG	TX60	183	771143	O	1957
WILLOW SPRINGS NORTH	GREGG	TX60	183	011297	N	1986
WILLOW SPRINGS SE	GREGG	TX60	183	771205	OA	1969
WILLOW SPRINGS SOUTH	GREGG	TX60	183	771236	OA	1961
WILLOW SPRINGS WEST	GREGG	TX60	183	771267	ONA	1957

Field Name	County Name	State Sub	Co Code	Field Code	Field Type	Disc Year
WILLOW SPRINGS-MACKEY	GREGG	TX60	183	771153	ONA	1980
WILLOW TANK WEST	SAN PATRICIO	TX40	409	008367	OA	1982
WILLRODE	UPTON	TX75	461	771453	OA	1955
WILL-WHAR	RUNNELS	TX75	399	767640	O	1954
WILLY-DUNC	ARCHER	TX90	009	771608	OA	1959
WILMA NORTH	THROCKMORTON	TX70	447	008018	OA	1982
WILMALEE	RUNNELS	TX75	399	771639	ONA	1962
WILMAR	JACK	TX90	237	771655	OA	1975
WIL-MC	RUNNELS	TX75	399	767454	N	1963
WILMETH	RUNNELS	TX75	399	771701	O	1960
WILMETH SE	RUNNELS	TX75	399	771732	OA	1961
WILMETH WEST	RUNNELS	TX75	399	004066	OA	1983
WIL-NAT	JACK	TX90	237	767376	OA	1977
WILSHIRE	UPTON	TX75	461	771856	OA	1948
WILSON	CALLAHAN	TX70	059	771887	N	1979
WILSON	COOKE	TX90	097	771887	OA	1941
WILSON	JIM WELLS	TX40	249	771887	N	1943
WILSON	SCHLEICHER	TX75	413	771887	O	1984
WILSON	WILBARGER	TX90	487	771887	OA	1952
WILSON CREEK	MATAGORDA	TX30	321	771949	ON	1937
WILSON EAST	COOKE	TX90	097	771980	OA	1958
WILSON J E	WEBB	TX40	479	002332	N	1980
WILSON RANCH	SUTTON	TX75	435	772058	O	1974
WILSON SHOSHONE	SHACKELFORD	TX70	417	009366	OA	1985
WILSON WEST	LYNN	TX85	305	772104	OA	1980
WILSON-TANNEHILL	KNOX	TX90	275	002544	OA	1981
WILTON	JACK	TX90	237	772197	OA	1953
WILTON	YOUNG	TX90	503	772197	OA	1953
WILTON NORTH	YOUNG	TX90	503	772228	OA	1955
WIMBERLY	JONES	TX70	253	772445	OA	1941
WIMMER	RUNNELS	TX75	399	772507	O	1969
WIND HILL	WASHINGTON	TX30	477	009505	N	1984
WINDFALL	LIVE OAK	TX20	297	772685	OA	1980
WINDHAM	CALLAHAN	TX70	059	772724	OA	1950
WINDHAM	SHACKELFORD	TX70	417	772724	OA	1950
WINDHAM	UPTON	TX75	461	772724	O	1952
WINDHAM NORTH	SHACKELFORD	TX70	417	772755	N	1953
WINDHAM WEST	CALLAHAN	TX70	059	772786	ONA	1950
WINDHAM WEST	SHACKELFORD	TX70	417	772786	ONA	1950
WINDMILL	THROCKMORTON	TX70	447	772848	OA	1984
WINDMILL	WINKLER	TX80	495	772848	N	1977
WINDMILL CREEK	ZAVALA	TX10	507	007372	OA	1983
WINDTHORST EAST	CLAY	TX90	077	002545	OA	1980
WINDTHORST NW	ARCHER	TX90	009	773003	O	1952
WINDY	SHACKELFORD	TX70	417	773034	O	1986
WINDY MESA	PECOS	TX80	371	773096	ON	1966
WINDY POINT	LIPSCOMB	TX95	295	008665	N	1984
WINEDALE	FAYETTE	TX30	149	773143	N	1979
WINES	CLAY	TX90	077	773158	OA	1949
WINFIELD	BORDEN	TX85	033	773189	O	1948
WINFIELD	SCURRY	TX85	415	773189	O	1948
WINFREY	BROWN	TX70	049	773235	OA	1976
WINGATE	COKE	TX75	081	773251	O	1943
WINGATE	JEFFERSON	TX30	245	773251	ON	1977
WINGATE	RUNNELS	TX75	399	773251	O	1943
WINGATE	UPTON	TX75	461	773251	O	1949
WINGATE NW	RUNNELS	TX75	399	000849	ONA	1980
WINGATE WEST	RUNNELS	TX75	399	000850	OA	1980
WINICK	RUNNELS	TX75	399	773375	OA	1964
WINK SOUTH	WINKLER	TX80	495	773468	N	1969
WINKENWERDER	GONZALES	TX10	177	008019	O	1982
WINKLER	CLAY	TX90	077	002547	OA	1980
WINKLER SOUTH	FREESTONE	TX50	161	773530	N	1958
WINKLER SOUTH	WINKLER	TX80	495	773530	O	1967
WINLAND	ARCHER	TX90	009	773561	O	1966
WINN	JACK	TX90	237	773592	O	1953
WINN-DULCE	ZAVALA	TX10	507	002548	ONA	1982
WINNIE EVANS	YOUNG	TX90	503	004284	OA	1983
WINNIE NORTH	CHAMBERS	TX30	071	773685	ONA	1944
WINNIE NORTH	JEFFERSON	TX30	245	773685	ONA	1944
WINNIE SE	JEFFERSON	TX30	245	011035	OA	1986
WINNSBORO	WOOD	TX60	499	773716	ONA	1944
WINNSBORO SE	WOOD	TX60	499	773747	OA	1966
WINNSBORO SOUTH	WOOD	TX60	499	773778	O	1960
WINSLOW	STEPHENS	TX70	429	773840	N	1997
WINSOM	WHARTON	TX30	481	773902	N	1957
WINSTON	GONZALES	TX10	177	773933	OA	1977
WINSTON	STEPHENS	TX70	429	773933	O	1956
WINSTON RANCH	PARKER	TX70	367	773948	N	1974
WINTER	HANSFORD	TX95	195	000165	N	1987
WINTER GARDEN	DIMMIT	TX10	127	773964	ONA	1949
WINTER GARDEN EAST	DIMMIT	TX10	127	773995	ONA	1957
WINTER GARDEN NORTH	DIMMIT	TX10	127	774026	ONA	1965
WINTER GARDEN SE	DIMMIT	TX10	127	774057	OA	1971
WINTER GARDEN SOUTH	DIMMIT	TX10	127	774088	ON	1956
WINTER GARDEN WEST	DIMMIT	TX10	127	774119	N	1956
WINTER K	ANDREWS	TX80	003	002549	N	1981
WINTER SE	RUNNELS	TX75	399	012312	O	1988
WINTERBOTHAM	IRION	TX75	235	774181	O	1963
WINTERMAN A	WHARTON	TX30	481	012091	O	1988
WINTERMANN	WHARTON	TX30	481	774274	N	1963
WINTERMUTE	JIM HOGG	TX40	247	774289	N	1980
WINTERS	RUNNELS	TX75	399	774305	ONA	1943
WINTERS	SAN JACINTO	TX30	407	774305	O	1950
WINTERS EAST	RUNNELS	TX75	399	014073	N	1991
WINTERS NORTH	RUNNELS	TX75	399	774336	ONA	1949
WINTERS NW	RUNNELS	TX75	399	774367	OA	1966
WINTERS SE	RUNNELS	TX75	399	012665	ONA	1988
WINTERS SOUTH	RUNNELS	TX75	399	774398	OA	1954
WINTERS SW	RUNNELS	TX75	399	774429	ONA	1956
WINTERS WEST	RUNNELS	TX75	399	774460	OA	1950
WINTHROP	COCHRAN	TX85	079	774522	OA	1959
WINTHROP	YOAKUM	TX85	501	774522	OA	1959
WIPFF	MAVERICK	TX10	323	774553	ONA	1966
WIRE	JACK	TX90	237	774584	OA	1953
WIRZ	BAYLOR	TX90	023	774633	OA	1976
WISE COUNTY REGULAR	WISE	TX90	497	774832	ONA	1948
WISE-KENT	WISE	TX90	497	774863	N	1963
WISENBAKER C MARY	SMITH	TX60	423	014041	N	1990
WISER	ARCHER	TX90	009	774894	OA	1981
WITCHER	WICHITA	TX90	485	774987	OA	1957
WITHEE	EASTLAND	TX70	133	775068	N	1978
WITHERS	NOLAN	TX70	353	775080	OA	1979
WITHERS	WHARTON	TX30	481	775080	O	1936
WITHERS NORTH	WHARTON	TX30	481	775111	ONA	1936
WITT PERRYTON	OCHILTREE	TX95	357	015213	O	1994
WITTE	JACKSON	TX20	239	775266	ON	1957
WITTE	VICTORIA	TX20	469	775266	ONA	1957
WITTE NORTH	VICTORIA	TX20	469	775297	N	1965
WITTER	COLORADO	TX30	089	014625	N	1992
WITTGO	DE WITT	TX20	123	001969	N	1981
WIZARD NORTH	JACK	TX90	237	775328	ONA	1965
WIZARD WELLS	JACK	TX90	237	775359	ONA	1952
WIZARD WELLS SOUTH	JACK	TX90	237	775390	N	1964
WIZARD WELLS WEST	JACK	TX90	237	010651	N	1986
WIZARD WEST	JACK	TX90	237	775421	ON	1967
WKL	MENARD	TX75	327	010877	O	1986
WLP	PALO PINTO	TX70	363	775709	N	1975
WM	KING	TX85	269	006941	OA	1984
WMR	GOLIAD	TX20	175	010242	OA	1985
WNG	SHACKELFORD	TX70	417	004577	OA	1983
WODLAW	PECOS	TX80	371	775881	ONA	1974
WOHLERS-POND	SAN PATRICIO	TX40	409	776096	N	1975
WOLCOTT	MARTIN	TX80	317	776143	OA	1959
WOLF	BORDEN	TX85	033	776174	OA	1981
WOLF	COLEMAN	TX70	083	776174	OA	1982
WOLF	LOVING	TX80	301	776174	OA	1979
WOLF CAMP	HASKELL	TX70	207	776205	OA	1963
WOLF CREEK	ANDERSON	TX60	001	776236	OA	1983
WOLF CREEK	LIPSCOMB	TX95	295	776236	ON	1979
WOLF CREEK	OCHILTREE	TX95	357	776236	O	1995
WOLF FLAT	MOTLEY	TX85	345	012092	OA	1987
WOLF POINT	JACKSON	TX20	239	776298	ON	1958
WOLF SPRING	TERRELL	TX75	443	000852	N	1980
WOLFCREEK	OCHILTREE	TX95	357	015214	O	1994
WOLFE	JACK	TX90	237	776453	ONA	1943
WOLFE EAST	JACK	TX90	237	776515	O	1968
WOLFE NORTH	JACK	TX90	237	776546	OA	1951
WOLFF	STEPHENS	TX70	429	000853	OA	1981
WOLFGONG	PALO PINTO	TX70	363	003735	N	1981
WOLFSON	WILBARGER	TX90	487	776577	O	1955
WOLTERS	REAGAN	TX75	383	776670	O	1953
WONDERLAND	LEON	TX50	289	016561	N	2000
WOOD	EASTLAND	TX70	133	776980	OA	1979
WOOD	RUNNELS	TX75	399	776980	ONA	1983
WOOD	TOM GREEN	TX75	451	776980	N	1982
WOOD	WHEELER	TX95	483	776980	N	1980
WOOD	WICHITA	TX90	485	776980	O	1948
WOOD HIGH	VICTORIA	TX20	469	777011	ONA	1963
WOOD HIGH NORTH	VICTORIA	TX20	469	777042	N	1965
WOOD HIGH SOUTH	VICTORIA	TX20	469	777073	ON	1965
WOODARD LAKE	ZAVALA	TX10	507	777143	O	1976
WOODBINE	COOKE	TX90	097	777166	OA	1944
WOODBINE NORTH	COOKE	TX90	097	777197	O	1958
WOODCHUCK	SHACKELFORD	TX70	417	777395	O	1977
WOODCOCK	STONEWALL	TX70	433	011299	O	1986
WOODEN HORSE	LEON	TX50	289	013536	N	1989
WOODFIN	PARKER	TX70	367	008803	N	1985
WOODFORD	BELL	TX10	027	777414	OA	1952
WOODFORD	MILAM	TX10	331	777414	OA	1952
WOODHAM	ZAVALA	TX10	507	003962	N	1982
WOODKIRK	JACK	TX90	237	777476	OA	1952
WOODLAND	RED RIVER	TX60	387	777507	O	1956
WOODLANDS	MONTGOMERY	TX30	339	777538	N	1989
WOODLAWN	HARRISON	TX60	203	777600	ONA	1947
WOODLAWN	MARION	TX60	315	777600	ONA	1947
WOODLAWN EAST	HARRISON	TX60	203	777631	ON	1967
WOODLAWN NE	HARRISON	TX60	203	777653	ONA	1979
WOODLAWN NORTH	HARRISON	TX60	203	777662	N	1963
WOODLAWN SE	HARRISON	TX60	203	011636	OA	1987
WOODLAWN SOUTH	HARRISON	TX60	203	777693	ON	1963
WOODLAWN SW	HARRISON	TX60	203	777724	N	1970
WOODLEY	HARRISON	TX60	203	777755	N	1985
WOODLEY	UVALDE	TX10	463	777755	N	1960
WOODLEY-THORPE	EASTLAND	TX70	133	777786	ONA	1947
WOODLEY-THORPE	STEPHENS	TX70	429	777786	ONA	1947
WOOD-MILHAM	WILBARGER	TX90	487	777104	OA	1952
WOODRIDGE	ORANGE	TX30	361	014626	N	1992
WOODROOF	RUNNELS	TX75	399	777848	O	1960
WOODS	PALO PINTO	TX70	363	777987	OA	1985
WOODS	PANOLA	TX60	365	777987	N	1977
WOODS	PARKER	TX70	367	777987	N	1978
WOODS CEMETARY	DE WITT	TX20	123	006183	ONA	1983
WOODS CREEK	TYLER	TX30	457	005787	N	1983
WOODS HOLE	RUNNELS	TX75	399	007239	OA	1981
WOODSBORO	REFUGIO	TX20	391	778003	ONA	1941
WOODSBORO EAST	REFUGIO	TX20	391	778034	OA	1959
WOODSBORO SE	REFUGIO	TX20	391	008370	O	1983
WOODSBORO SOUTH	REFUGIO	TX20	391	778055	ONA	1975
WOODSBORO WEST	REFUGIO	TX20	391	778065	ON	1962
WOODSIDE	YOUNG	TX90	503	778096	O	1957
WOODSON	THROCKMORTON	TX70	447	003143	N	1981
WOODSON ALLISON	STEPHENS	TX70	429	778127	OA	1953
WOODSON ALLISON	THROCKMORTON	TX70	447	778127	OA	1953
WOODSON EAST	THROCKMORTON	TX70	447	778158	ONA	1950
WOODSON HALL	EASTLAND	TX70	133	778189	O	1952
WOODSON NE	THROCKMORTON	TX70	447	778220	OA	1957
WOODSON NORTH	THROCKMORTON	TX70	447	004579	OA	1983
WOODSON NW	THROCKMORTON	TX70	447	778251	O	1962
WOODSON SE	THROCKMORTON	TX70	447	778282	O	1959
WOODSON SOUTH	THROCKMORTON	TX70	447	778313	OA	1951
WOODSON-PENCE	THROCKMORTON	TX70	447	011300	O	1986
WOODSTOCK	HANSFORD	TX95	195	778344	N	1982
WOODVILLE	TYLER	TX30	457	778406	OA	1976
WOODWARD	STONEWALL	TX70	433	778437	OA	1955
WOODWARD RANCH	YOUNG	TX90	503	003144	OA	1982
WOODWAY	VICTORIA	TX20	469	004580	N	1983
WOODY	MONTAGUE	TX90	337	778654	OA	1964
WOODY NORTH	MONTAGUE	TX90	337	778840	O	1967
WOODY-GOODWIN	LIVE OAK	TX20	297	008372	OA	1982
WOOLFOLK	SHACKELFORD	TX70	417	778902	OA	1954
WOOLRIDGE	BROWN	TX70	049	778933	O	1954
WOOLSEY	JACK	TX90	237	778964	O	1990
WOOZLE	COLORADO	TX30	089	002652	OA	1998
WOPSEN	CONCHO	TX75	095	014832	O	1993
WORD	LAVACA	TX20	285	779057	ONA	1945

Field Name	County Name	State Sub	Co Code	Field Code	Field Type	Disc Year
WORD	TERRELL	TX75	443	779057	OA	1979
WORD NORTH	LAVACA	TX20	285	779088	ONA	1972
WORKS	WISE	TX90	497	779274	OA	1958
WORLD	CROCKETT	TX75	105	779336	OA	1925
WORLD EAST	CROCKETT	TX75	105	016464	OA	1999
WORLD NORTH	CROCKETT	TX75	105	779367	O	1970
WORLD SOUTH	CROCKETT	TX75	105	006617	OA	1984
WORLD WEST	CROCKETT	TX75	105	779398	OA	1954
WORLEY	PARKER	TX70	367	779429	N	1978
WORSHAM	REEVES	TX80	389	779491	ONA	1957
WORSHAM EAST	REEVES	TX80	389	779528	OA	1981
WORSHAM NORTH	REEVES	TX80	389	779535	N	1973
WORSHAM NORTH	WARD	TX80	475	779535	N	1973
WORSHAM SOUTH	REEVES	TX80	389	779553	OA	1961
WORSHAM SW	REEVES	TX80	389	779646	OA	1963
WORSHAM-ATKINS	PARKER	TX70	367	006518	N	1983
WORSHAM-BAYER	REEVES	TX80	389	779522	ONA	1961
WORSHAM-STEED	JACK	TX90	237	779584	OA	1950
WORSHAM-STEED SOUTH	JACK	TX90	237	779615	OA	1961
WORTH	TERRELL	TX75	443	008667	N	1984
WORTH EVANS	EDWARDS	TX10	137	008373	OA	1984
WORTHAM	FREESTONE	TX50	161	779677	OA	1922
WORTHAM	LIMESTONE	TX50	293	779677	OA	1922
WORTHAM NORTH	FREESTONE	TX50	161	779708	N	1961
WORTHAM SHALLOW	FREESTONE	TX50	161	779739	O	1920
WORTHAM SW	LIMESTONE	TX50	293	779760	N	1973
WORTHAM WEST	LIMESTONE	TX50	293	779770	ONA	1961
WORTHINGTON	BEE	TX20	025	779801	O	1935
WORTHINGTON	JACK	TX90	237	779801	ONA	1950
WORTHINGTON LAKE	FORT BEND	TX30	157	008374	N	1981
WORTHUM	ORANGE	TX30	361	002338	ON	1989
WOZY	TAYLOR	TX70	441	779925	O	1958
WRATHER	ECTOR	TX80	135	780127	O	1952
WRAY	ZAPATA	TX40	505	780158	N	1961
WRIGHT	EASTLAND	TX70	133	780189	N	1982
WRIGHT	JONES	TX70	253	780189	O	1953
WRIGHT	THROCKMORTON	TX70	447	780189	O	1948
WRIGHT 44	HOWARD	TX80	227	014717	O	1993
WRIGHT CITY	SMITH	TX60	423	008668	ONA	1985
WRIGHT MOUNTAIN	GREGG	TX60	183	780344	OA	1959
WRIGHT MOUNTAIN	SMITH	TX60	423	780344	ONA	1959
WRIGHT MOUNTAIN SE	SMITH	TX60	423	003963	O	1983
WRIGHT RANCH	HOWARD	TX80	227	780375	O	1969
WRIGHT-FEATHERS	IRION	TX75	235	780251	O	1959
WRIGHT-FEATHERS SOUTH	IRION	TX75	235	780282	OA	1960
WRIGHT-FEATHERS WEST	IRION	TX75	235	780313	OA	1963
WRIGLEY	DUVAL	TX40	131	014627	O	1993
WRISTEN	WARD	TX80	475	780428	OA	1973
WRK	MCMULLEN	TX10	311	016575	O	2000
W-R-M NORTH	THROCKMORTON	TX70	447	743451	OA	1971
WTG	CROSBY	TX85	107	002339	OA	1979
WTG	GARZA	TX85	169	002339	OA	1979
WULFF	MCCULLOCH	TX75	307	010243	N	1984
WURTSBAUGH	TYLER	TX30	457	780639	ON	1947
WYATT	CROCKETT	TX75	105	780942	ONA	1932
WYATT	OCHILTREE	TX95	357	780942	N	1977
WYLIE	COLORADO	TX30	089	781066	ONA	1981
WYLIE	KNOX	TX90	275	781066	O	1957
WYLIE SE	KNOX	TX90	275	781097	O	1959
WYNN	CLAY	TX90	077	781221	OA	1943
WYNNE	CRANE	TX80	103	781252	ONA	1972
WYNNE RANCH	CALHOUN	TX20	057	781297	N	1976
WYNNE-MORRIS	CALHOUN	TX20	057	781283	O	1951
WYRICK	REFUGIO	TX20	391	781593	ONA	1947
X B C	UPTON	TX75	461	782811	N	1963
X Q Z	TOM GREEN	TX75	451	782869	OA	1978
XAVIER	HOWARD	TX80	227	012875	OA	1988
X-BAR	SCHLEICHER	TX75	413	782842	N	1964
XEBAR	THROCKMORTON	TX70	447	012876	O	1989
XIMENEZ	RUNNELS	TX75	399	783518	N	1963
XLT	COLEMAN	TX70	083	009367	ONA	1988
XONEX	MILAM	TX10	331	009368	O	1985
X-RAY	ERATH	TX70	143	782873	N	1920
X-RAY NE	ERATH	TX70	143	782877	N	1975
X-RAY NORTH	ERATH	TX70	143	015083	N	1993
X-RAY SOUTH	ERATH	TX70	143	002340	N	1979
XS	THROCKMORTON	TX70	447	014493	O	1993
X'S	THROCKMORTON	TX70	447	015084	O	1993
-Y-	JACK	TX90	237	003965	N	1982
Y O C	HOCKLEY	TX85	219	784724	OA	1975
-Y- SOUTH	CRANE	TX80	103	784736	OA	1952
Y W O	LYNN	TX85	305	784767	OA	1959
Y2K	GLASSCOCK	TX80	173	016540	OA	1999
YA	KING	TX85	269	006942	OA	1984
YAEGER	JIM HOGG	TX40	247	784842	OA	1943
YAEGER NORTH	JIM HOGG	TX40	247	784848	OA	1950
YAHOO	PALO PINTO	TX70	363	015955	O	1997
YAHWEH	TITUS	TX60	449	011890	N	1987
YALE YOUNG	JACK	TX90	237	010878	O	1986
YANAWAY	ANDERSON	TX60	001	785124	O	1974
YANCY	MEDINA	TX10	325	785139	O	1938
YAN-KEE	TOM GREEN	TX75	451	785108	OA	1955
YANTA	GOLIAD	TX20	175	785201	ONA	1964
YANTIS	WOOD	TX60	499	785232	ONA	1948
YANTIS SOUTH	WOOD	TX60	499	785263	O	1965
YANTIS SW	RAINS	TX50	379	785294	N	1960
YANTIS SW	WOOD	TX60	499	785294	N	1960
YANTIS WEST	WOOD	TX60	499	785325	N	1961
YARBROUGH & ALLEN	CRANE	TX80	103	785356	OA	1947
YARBROUGH & ALLEN	ECTOR	TX80	135	785356	OA	1947
YARBROUGH & ALLEN WEST	ECTOR	TX80	135	785387	OA	1961
YATES	CROCKETT	TX75	105	785511	ONA	1926
YATES	PECOS	TX80	371	785511	ONA	1926
YATES	STEPHENS	TX70	429	785511	N	1984
YAZOO	YOUNG	TX90	503	011303	OA	1986
Y-B	BAYLOR	TX90	023	784705	OA	1953
YBANEZ	DUVAL	TX40	131	785573	N	1953
YEARY	KLEBERG	TX40	273	785930	ONA	1962
YEARY NE	KLEBERG	TX40	273	008375	N	1983
YEARY WEST	KLEBERG	TX40	273	785961	N	1962
YEATS	PALO PINTO	TX70	363	008975	OA	1985
YELLOW BRANCH	ANDERSON	TX60	001	000855	N	1980
YELLOW HAIR	WILBARGER	TX90	487	786116	O	1996
YELLOW ROSE	HARRIS	TX30	201	013537	N	1989
YELLOW WOLF	NOLAN	TX70	353	786191	OA	1974
YELLOW WOLF EAST	NOLAN	TX70	353	015956	O	
YELLOW WOLF NW	NOLAN	TX70	353	002341	OA	1981
YELLOWHOUSE	HOCKLEY	TX85	219	786240	OA	1944
YELLOWHOUSE SOUTH	HOCKLEY	TX85	219	786271	OA	1957
YGNACIO CREEK	DUVAL	TX40	131	014723	O	1994
YIN-YOUT	DAWSON	TX85	115	015171	O	1994
Y-L	THROCKMORTON	TX70	447	011301	OA	1986
YOAKUM	DE WITT	TX20	123	787118	ON	1955
YOAKUM	LAVACA	TX20	285	787118	ON	1955
YOAKUM CENTER	YOAKUM	TX85	501	008022	OA	1982
YOAKUM SE	LAVACA	TX20	285	787129	N	1975
YOAST	BASTROP	TX10	021	787149	OA	1928
YOCHAM-ORR	HOWARD	TX80	227	009369	OA	1985
Y-OH-Y	PARKER	TX70	367	012667	N	1988
YOLEDIGO	ZAVALA	TX10	507	009983	N	1985
YOMAMMA	NEWTON	TX30	351	015982	O	1995
YONAJOSA EAST	HARDIN	TX30	199	787397	ONA	1954
YONAJOSA SW	HARDIN	TX30	199	009984	N	1985
YONAJOSA WEST	HARDIN	TX30	199	787428	ONA	1972
YONDER	FISHER	TX70	151	006987	OA	1984
YORK	ECTOR	TX80	135	787490	ONA	1955
YORK NW	ECTOR	TX80	135	787552	O	1956
YORK PLAZA	HARRIS	TX30	201	011304	N	1986
YORKTOWN	DE WITT	TX20	123	787614	ONA	1978
YORKTOWN NE	DE WITT	TX20	123	787691	N	1978
YORKTOWN NORTH	DE WITT	TX20	123	787676	N	1965
YORKTOWN SOUTH	DE WITT	TX20	123	787707	N	1954
YORKTOWN SW	DE WITT	TX20	123	008376	N	1981
YOUGEEN	BEE	TX20	025	787769	ONA	1945
YOUGEEN NORTH	BEE	TX20	025	010879	OA	1986
YOUGEEN SE	BEE	TX20	025	787800	ONA	1962
YOUGEEN SOUTH	BEE	TX20	025	787831	ON	1984
YOUGEEN SW	BEE	TX20	025	787835	N	1980
YOUGEEN WEST	BEE	TX20	025	008377	N	1982
YOUNG	SHACKELFORD	TX70	417	787893	OA	1967
YOUNG COUNTY REGULAR	YOUNG	TX90	503	787924	ONA	1917
YOUNG CREEK	TAYLOR	TX70	441	015085	O	1994
YOUNG EAST	SHACKELFORD	TX70	417	787955	O	1968
YOUNG RANCH	FISHER	TX70	151	787986	O	1955
YOUNGBLOOD	DAWSON	TX85	115	009985	OA	1985
YOUNGER	WISE	TX90	497	788048	O	1952
YOUNGER WEST	JACK	TX90	237	788265	ONA	1956
YOUNGER WEST	MONTAGUE	TX90	337	788265	ONA	1956
YOUNGER WEST	WISE	TX90	497	788265	ONA	1956
YOWARD	BEE	TX20	025	788482	ONA	1947
YOWARD MACKHANK	BEE	TX20	025	009659	N	1981
YOWARD SOUTH	BEE	TX20	025	788513	O	1958
YOWARD SW	BEE	TX20	025	788544	OA	1957
YOWELL	JACK	TX90	237	002965	OA	1978
YO-YO	SHACKELFORD	TX70	417	012877	OA	1988
YTURRIA	STARR	TX40	427	788948	ONA	1941
YTURRIA NE	STARR	TX40	427	006741	ONA	1984
YTURRIA SOUTH	STARR	TX40	427	014406	N	1991
YUCCA	TAYLOR	TX70	441	788979	O	1952
YUCCA BUTTE	PECOS	TX80	371	789010	N	1960
YUCCA BUTTE	TERRELL	TX75	443	789010	ON	1972
YUCCA BUTTE NW	PECOS	TX80	371	002556	OA	1981
YUCCA BUTTE WEST	PECOS	TX80	371	789024	ONA	1975
YZAGUIRRE	STARR	TX40	427	789414	ONA	1920
YZAGUIRRE NE	STARR	TX40	427	012668	N	1988
YZAGUIRRE NORTH	STARR	TX40	427	789445	O	1967
ZACAWEISTA	WILBARGER	TX90	487	002559	O	1951
ZACHARY	HASKELL	TX70	207	015532	O	1995
ZACHRY	WEBB	TX40	479	012318	N	1987
ZACODY	VICTORIA	TX20	469	004067	N	1982
ZADA	TOM GREEN	TX75	451	790136	O	1954
ZADECK	MARION	TX60	315	011305	N	1986
ZADIE MILLER	BORDEN	TX85	033	002342	OA	1981
ZANT	GLASSCOCK	TX80	173	790260	OA	1962
ZANT 37	GLASSCOCK	TX80	173	014719	O	1993
ZANT 38	GLASSCOCK	TX80	173	015173	O	1994
ZANT-BORDEN	BORDEN	TX85	033	790264	ON	1973
ZAN-ZAN	IRION	TX75	235	012669	OA	1988
ZAPATA	ZAPATA	TX40	505	790291	ON	1967
ZAPATA SE	ZAPATA	TX40	505	790303	N	1978
ZAPORAH	POLK	TX30	373	002653	OA	1998
ZAPPA	JACKSON	TX20	239	005303	N	1994
ZAPPE	RUNNELS	TX75	399	790322	ONA	1971
ZARAGOSA	DUVAL	TX40	131	790353	ONA	1951
ZARSKY	REFUGIO	TX20	391	790384	O	1963
ZARSKY SOUTH	REFUGIO	TX20	391	790415	OA	1965
ZAVALLA	ANGELINA	TX60	005	002343	N	1981
ZAVALLA EAST	ANGELINA	TX60	005	002557	O	1982
ZAVALLA SW	ANGELINA	TX60	005	003154	N	1982
ZAZA	JACK	TX90	237	790446	OA	1952
Z-BAR	JIM HOGG	TX40	247	016407	N	1997
ZBF	JACKSON	TX20	239	010880	N	1986
ZEB HOLLY	CLAY	TX90	077	002558	OA	1979
ZEBULON	HOWARD	TX80	227	012445	OA	1988
ZEBULON NORTH	HOWARD	TX80	227	014628	O	1993
ZEBULON SOUTH	HOWARD	TX80	227	014720	O	1993
ZEIGLER	COOKE	TX90	097	790873	OA	1955
ZEISSEL	KNOX	TX90	275	012670	O	1988
ZELLER	RUNNELS	TX75	399	790966	OA	1966
ZELMA	YOUNG	TX90	503	790997	OA	1957
ZELMA MARGUERITE	JACK	TX90	237	009370	ONA	1985
ZEMKO	HANSFORD	TX95	195	005804	OA	1983
ZENO	COLEMAN	TX70	083	791338	N	1955
ZEPEDA	ATASCOSA	TX10	013	004581	O	1983
ZILLAH	CALHOUN	TX20	057	791672	N	1950
ZIM	STARR	TX40	427	791703	O	1939
ZIM WEST	STARR	TX40	427	791765	N	1949
ZIMET	WEBB	TX40	479	791796	OA	1962
ZIMMERMAN	PECOS	TX80	371	791920	OA	1969
ZIM-RICABY	STARR	TX40	427	791734	N	1940
ZINNI	YOUNG	TX90	503	010244	OA	1985
ZION HILL	GUADALUPE	TX10	187	792137	OA	1979
ZLG	IRION	TX75	235	008976	OA	1985
ZLG	TOM GREEN	TX75	451	008976	O	1985

Field Name	County Name	State Sub	Co Code	Field Code	Field Type	Disc Year
ZODIAC	JACKSON	TX20	239	002561	N	1990
ZOE	BROWN	TX70	049	004068	OA	1982
ZOLA	DIMMIT	TX10	127	792673	OA	1977
ZOLLER	ARANSAS	TX40	007	792696	O	1953
ZOLLER	CALHOUN	TX20	057	792696	ONA	1966
ZOLLER EAST	CALHOUN	TX20	057	792727	N	1960
ZOLLER NORTH	CALHOUN	TX20	057	792758	OA	1968
ZOLLER SE	CALHOUN	TX20	057	792789	O	1967
ZOLLER SOUTH	CALHOUN	TX20	057	792820	OA	1963
ZONE 21-B TREND	JIM WELLS	TX40	249	792866	OA	1974
ZONE 21-B TREND	KLEBERG	TX40	273	792866	OA	1974
ZOURETTE	COMANCHE	TX70	093	793100	N	1975
ZOURETTE NORTH	COMANCHE	TX70	093	002344	N	1980
ZUBER	JACK	TX90	237	002562	N	1981
ZUHONE	JACK	TX90	237	793422	OA	1974
ZULA	COLEMAN	TX70	083	793436	OA	1976
ZULCH NORTH	GRIMES	TX30	185	793443	OA	1977
ZULCH NORTH	MADISON	TX30	313	793443	OA	1977
ZULETTE	REAGAN	TX75	383	793449	O	1959
ZUMA	LOVING	TX80	301	008804	OA	1985
ZUMA	REEVES	TX80	389	008804	OA	1985
ZUMWALT	GONZALES	TX10	177	793480	ONA	1953
ZUNI	LOVING	TX80	301	013567	OA	1990
ZWEBB	ZAPATA	TX40	505	012671	N	1988
ZYBACH	WHEELER	TX95	483	793868	N	1980
ZZ TOP	REAGAN	TX75	383	015749	O	1995
TRUE	YOUNG	TX90	503	719191	OA	1957

Utah

Field Name	County Name	State Sub	Co Code	Field Code	Field Type	Disc Year
AAGARD RANCH	SUMMIT	UT	043	006485	OA	1982
AGENCY DRAW	UINTAH	UT	047	004938	OA	1962
AGENCY DRAW WEST	UINTA	UT	049	016132	O	1961
AKAH	SAN JUAN	UT	037	005930	OA	1955
ALGER PASS	UINTAH	UT	047	015996	N	1989
ALKALI CANYON	SAN JUAN	UT	037	010673	OA	1965
ALKALI POINT	SAN JUAN	UT	037	014834	N	1989
ALTAMONT	DUCHESNE	UT	013	013742	OA	1952
ANDERSON JUNCTION	WASHINGTON	UT	053	017431	OA	1968
ANIDO CREEK	SAN JUAN	UT	037	018826	OA	1960
ANSCHUTZ RANCH	SUMMIT	UT	043	019678	ON	1978
ANSCHUTZ RANCH EAST	SUMMIT	UT	043	002380	N	1980
ANTELOPE CREEK	DUCHESNE	UT	013	020100	O	1983
ASHLEY VALLEY	UINTAH	UT	047	027956	OA	1929
BANNOCK	SAN JUAN	UT	037	012891	OA	1988
BAR X	GRAND	UT	019	038420	N	1948
BARTLETT FLAT	GRAND	UT	019	041551	OA	1961
BIG FLAT	GRAND	UT	019	061594	OA	1955
BIG FLAT WEST	GRAND	UT	019	015993	O	1993
BIG INDIAN	SAN JUAN	UT	037	062121	N	1961
BLACK BULL	SAN JUAN	UT	037	016249	O	1992
BLACK HORSE CANYON	UINTAH	UT	047	010039	N	1979
BLAZE CANYON	GRAND	UT	019	071268	O	1974
BLUEBELL	DUCHESNE	UT	013	075994	ONA	1949
BLUEBELL	UINTAH	UT	047	075994	ONA	1949
BLUFF	SAN JUAN	UT	037	076149	OA	1956
BLUFF BENCH	SAN JUAN	UT	037	076180	OA	1957
BONANZA	UINTAH	UT	047	079668	N	1963
BONANZA NORTH	UINTAH	UT	047	013543	OA	1988
BOOK CLIFFS	GRAND	UT	019	080846	N	1960
BOUNDARY BUTTE	SAN JUAN	UT	037	083233	ONA	1948
BRADFORD CANYON	SAN JUAN	UT	037	007256	ONA	1983
BRENNAN BOTTOM	UINTAH	UT	047	090937	OA	1954
BRIDGELAND	DUCHESNE	UT	013	005421	OA	1983
BRIDGER LAKE	SUMMIT	UT	043	091743	OA	1966
BROKEN HILLS	SAN JUAN	UT	037	093634	OA	1959
BRONCO	SAN JUAN	UT	037	093727	O	1991
BROWN CANYON	UINTAH	UT	047	016001	N	1988
BRUNDAGE CANYON	DUCHESNE	UT	013	007828	OA	1966
BRYSON CANYON	GRAND	UT	019	098904	N	1960
BUCK CANYON	UINTAH	UT	047	099509	N	1961
BUG	SAN JUAN	UT	037	102082	ONA	1980
BUSHY	GRAND	UT	019	007831	OA	1984
BUZZARD BENCH	EMERY	UT	015	007833	N	1984
CABALLO	SAN JUAN	UT	037	110746	N	1988
CACTUS PARK	SAN JUAN	UT	037	016437	N	1987
CAJON LAKE	SAN JUAN	UT	037	014835	OA	1988
CAJON MESA	SAN JUAN	UT	037	013668	OA	1990
CANE CREEK	SAN JUAN	UT	037	116778	O	1959
CASA MESA	SAN JUAN	UT	037	016438	OA	1987
CASTLE PEAK	DUCHESNE	UT	013	125024	OA	1962
CASTLEGATE	CARBON	UT	007	014836	N	1990
CAVE CANYON	SAN JUAN	UT	037	011090	OA	1985
CAVE CREEK	SUMMIT	UT	043	126867	N	1981
CEDAR CAMP	GRAND	UT	019	014837	N	1974
CEDAR RIM	DUCHESNE	UT	013	128179	OA	1965
CHALK CREEK	SUMMIT	UT	043	131078		
CHEROKEE	SAN JUAN	UT	037	135759	OA	1987
CHINLE WASH	SAN JUAN	UT	037	139696	N	1957
CHOKECHERRY CANYON	DUCHESNE	UT	013	140905	OA	1959
CLAY BASIN	DAGGETT	UT	009	146315	N	1927
CLAY HILL	SAN JUAN	UT	037	007846	OA	1984
CLAYBANK SPRINGS	CARBON	UT	007	146711	N	
CLEAR CREEK	CARBON	UT	007	147121	N	1951
CLEAR CREEK	EMERY	UT	015	147121	N	1951
CLEFT	SAN JUAN	UT	037	147865	OA	1962
COALVILLE	SUMMIT	UT	043	150268		
COWBOY	SAN JUAN	UT	037	166233	OA	1968
COYOTE BASIN	UINTAH	UT	047	167380	OA	1964
COYOTE WASH	UINTAH	UT	047	167532	N	
DARK CANYON	GRAND	UT	019	180620	N	1981
DAVIS CANYON	UINTA	UT	049	016135	N	1987
DEAD MAN CANYON	SAN JUAN	UT	037	007854	N	1983
DEADMAN	SAN JUAN	UT	037	013207	N	1988
DESERT CREEK	SAN JUAN	UT	037	189510	OA	1954
DEVILS PLAYGROUND	UINTAH	UT	047	009584	N	1979
DIAMOND RIDGE	GRAND	UT	019	191115	N	1960
DRUNKARDS WASH	CARBON	UT	007	014840	N	1989
DRY BURN	UINTAH	UT	047	012954	N	1979
DRY CREEK	CARBON	UT	007	203602	N	1988
DUCHESNE	DUCHESNE	UT	013	204393	ONA	1951
EAST BENCH	UINTAH	UT	047	013213	N	1988
EAST CANYON	GRAND	UT	019	211734	N	1962
EIGHT MILE FLAT	DUCHESNE	UT	013	216051	OA	1962
EIGHT MILE FLAT NORTH	UINTAH	UT	047	007864	OA	1983
ELKHORN RIDGE	SUMMIT	UT	043	013676	OA	1977
EVACUATION CREEK	UINTAH	UT	047	230428	N	1964
FARMINGTON	DAVIS	UT	011	236234	N	1891
FARNHAM DOME	CARBON	UT	007	236420	N	1924
FENCE CANYON	GRAND	UT	019	238769	N	1960
FENCE CANYON	UINTAH	UT	047	238769	N	1960
FERRON	EMERY	UT	015	239792	ON	1957
FLAT CANYON	EMERY	UT	015	243738	N	1953
FLAT ROCK	UINTAH	UT	047	244017	OA	1963
GORDON CREEK	CARBON	UT	007	280974	N	1948
GOTHIC MESA	SAN JUAN	UT	037	282028	OA	1956
GRASSY TRAIL	CARBON	UT	007	286136	OA	1961
GRASSY TRAIL	EMERY	UT	015	286136	OA	1961
GRAYSON	SAN JUAN	UT	037	286880	OA	1961
GREATER ANETH	SAN JUAN	UT	037	287655	OA	1956
GREATER CISCO AREA	GRAND	UT	019	287669	ONA	1955
GUSHER	UINTAH	UT	047	294956	O	1950
GYPSUM HILLS	UINTAH	UT	047	296150	OA	1964
HALFWAY HOLLOW	UINTAH	UT	047	299848	OA	1967
HATCH	SAN JUAN	UT	037	309706	OA	1957
HATCH POINT	SAN JUAN	UT	037	016441	OA	1992
HELL ROARING	GRAND	UT	019	014846	OA	1992
HELLS HOLE	UINTAH	UT	047	012987	OA	1987
HELPER	CARBON	UT	007	004151	N	1993
HELPER NORTH	CARBON	UT	007	015991	N	1993
HELPER SOUTH	CARBON	UT	007	015992	N	1993
HERON	SAN JUAN	UT	037	014847	OA	1991
HILL CREEK	UINTAH	UT	047	002120	N	1984
HOGAN	SAN JUAN	UT	037	326650	O	1962
HOGBACK RIDGE	RICH	UT	033	326692	N	1978
HORSE POINT	GRAND	UT	019	333160	N	1961
HORSESHOE BEND	UINTAH	UT	047	333377	ONA	1959
ICE CANYON	GRAND	UT	019	012193	N	1982
INDIAN CANYON	DUCHESNE	UT	013	010945	N	1977
ISMAY	SAN JUAN	UT	037	349587	OA	1956
ISMAY SOUTH	SAN JUAN	UT	037	349618	OA	1960
JOES VALLEY	SANPETE	UT	039	360991	N	1955
KACHINA	SAN JUAN	UT	037	368119	OA	1986
KANE CREEK	SAN JUAN	UT	037	016443	O	1925
KIVA	SAN JUAN	UT	037	382253	OA	1985
LAST CHANCE	EMERY	UT	015	403391	N	1947
LEFT HAND CANYON	GRAND	UT	019	408381	O	1971
LELAND BENCH	UINTAH	UT	047	015997	O	1989
LEOTA	UINTAH	UT	047	014850	OA	1981
LIGHTNING DRAW	SAN JUAN	UT	037	013248	O	1989
LION MESA	SAN JUAN	UT	037	007907	O	1984
LISBON	SAN JUAN	UT	037	416831	OA	1960
LITTLE NANCY	SAN JUAN	UT	037	005852	OA	1983
LITTLE VALLEY	SAN JUAN	UT	037	419838	N	1961
LODGEPOLE	SUMMIT	UT	043	422567	OA	1977
LODGEPOLE SOUTH	SUMMIT	UT	043	010967	N	1978
LONE ROCK	SAN JUAN	UT	037	010121	OA	1959
LONG CANYON	GRAND	UT	019	425388	OA	1962
LOVE	UINTAH	UT	047	429542	N	1984
MAIN CANYON	UINTAH	UT	047	003719	N	1979
MANCOS FLAT	GRAND	UT	019	007918	O	1984
MARSING WASH	CARBON	UT	007	016442	N	1983
MCCRACKEN SPRING	SAN JUAN	UT	037	011203	OA	1984
MCELMO MESA	SAN JUAN	UT	037	459538	OA	1964
MEXICAN HAT	SAN JUAN	UT	037	470458	OA	1908
MIDDLE CANYON	GRAND	UT	019	471567	N	1980
MILLER CREEK	CARBON	UT	007	474667	N	1983
MOAB	GRAND	UT	019	012012	N	1988
MOFFAT CANAL	UINTAH	UT	047	011210	OA	1959
MONUMENT	SAN JUAN	UT	037	483046	OA	1990
MONUMENT BUTTE	DUCHESNE	UT	013	483077	OA	1964
MOON RIDGE	GRAND	UT	019	483418	N	1962
MUSTANG FLAT	SAN JUAN	UT	037	005917	N	1983
MYTON BENCH SOUTH	DUCHESNE	UT	013	007931	OA	1984
NATURAL BUTTES	UINTAH	UT	047	499634	ONA	1952
NAVAJO CANYON	SAN JUAN	UT	037	016136	N	1987
NINE MILE CANYON	CARBON	UT	007	508610	N	1962
OIL SPRINGS	UINTAH	UT	047	520968	ON	1962
PACK MOUNTAIN	UINTAH	UT	047	016226	O	1989
PAIUTE KNOLL	SAN JUAN	UT	037	558845	N	1973
PARIETTE BENCH	UINTAH	UT	047	539771	OA	1962
PARIETTE DRAW	UINTAH	UT	047	016194	N	1987
PARK ROAD	GRAND	UT	019	015149	OA	1991
PATTERSON CANYON	SAN JUAN	UT	037	006075	OA	1977
PEAR PARK	GRAND	UT	019	545902	N	1961
PETERS POINT	CARBON	UT	007	552133	ONA	1954
PETERSON SPRINGS	GRAND	UT	019	006000	N	1983
PINE RIDGE SOUTH	SAN JUAN	UT	037	011227	O	1981
PINE SPRINGS	UINTAH	UT	047	006155	N	1979
PINEVIEW	SUMMIT	UT	043	557295	OA	1975
PINEVIEW NORTH	SUMMIT	UT	043	006012	N	1983
PLEASANT VALLEY	DUCHESNE	UT	013	560651	OA	1952
PLEASANT VALLEY EAST	DUCHESNE	UT	013	560682	OA	1986
POWDER SPRINGS	UINTAH	UT	047	569130	N	1965
PRICKLY PEAR	CARBON	UT	007	013278	N	1978
RABBIT EARS	SAN JUAN	UT	037	582159	OA	1967
RANDLETT	UINTAH	UT	047	586034	O	1970
RAT HOLE CANYON	UINTAH	UT	047	013051	N	1979
RECAPTURE CREEK	SAN JUAN	UT	037	589592	OA	1956
RECAPTURE POCKET	SAN JUAN	UT	037	011236	OA	1981
RED FLAT	UINTAH	UT	047	590708	N	1989
RED WASH	UINTAH	UT	047	592134	ONA	1959
RIVER BANK	SAN JUAN	UT	037	603682	OA	1967
ROAD CANYON	SAN JUAN	UT	037	013558	OA	1989
ROBIDOUX	UINTAH	UT	047	015998	O	1987
ROCK HOUSE	UINTAH	UT	047	607938	N	1960
ROCKWELL FLAT	SAN JUAN	UT	037	609178	OA	1967
ROZEL POINT	BOX ELDER	UT	003	617222	O	1904
RUNWAY	SAN JUAN	UT	037	619029	OA	1990
SALT WASH	GRAND	UT	019	626983	OA	1961
SAN ARROYO	GRAND	UT	019	628068	ON	1955
SAND RIDGE	UINTAH	UT	047	630362	N	1979
SEEP RIDGE	UINTAH	UT	047	642662	N	1972
SEEP RIDGE B	UINTAH	UT	047	015999	O	1987
SEGUNDO CANYON	GRAND	UT	019	642902	N	1962

Field Name	County Name	State Sub	Co Code	Field Code	Field Type	Disc Year
SHAFER CANYON	SAN JUAN	UT	037	646886	ONA	1955
SHUMWAY POINT	SAN JUAN	UT	037	015994	O	1987
SODA SPRING	SAN JUAN	UT	037	016440	OA	1989
SOWERS CANYON	DUCHESNE	UT	013	667338	N	1977
SQUAW CANYON	SAN JUAN	UT	037	004525	OA	1980
SQUAW POINT	SAN JUAN	UT	037	015995	O	1988
STARR FLAT	DUCHESNE	UT	013	677197	OA	1959
STATELINE	GRAND	UT	019	677662	N	1959
STONE CABIN	CARBON	UT	007	681940	N	1960
STONE CABIN	DUCHESNE	UT	013	681940	N	1960
SWEETWATER CANYON	UINTAH	UT	047	010206	OA	1979
TEN MILE	GRAND	UT	019	701042	O	1990
TIN CUP MESA	SAN JUAN	UT	037	008753	N	1983
TIN CUP MESA SE	SAN JUAN	UT	037	009958	O	1985
TOHONADLA	SAN JUAN	UT	037	711115	OA	1957
TOWER	SAN JUAN	UT	037	714463	OA	1990
TREATY BOUNDARY	DUCHESNE	UT	013	006480	OA	1983
TURNER BLUFF	SAN JUAN	UT	037	722237	OA	1957
TWELVE MILE WASH	UINTAH	UT	047	723206	OA	1967
UCOLO	SAN JUAN	UT	037	007994	ONA	1984
UPPER VALLEY	GARFIELD	UT	017	729572	O	1964
UTELAND BUTTE	UINTAH	UT	047	730332	ON	1976
VIRGIN	WASHINGTON	UT	053	739875	O	1907
WALKER HOLLOW	UINTAH	UT	047	745900	ONA	1953
WESTWATER	GRAND	UT	019	761238	N	1957
WHITE MESA NE	SAN JUAN	UT	037	764447	O	1958
WHITE RIVER	UINTAH	UT	047	764757	ONA	1961
WHITE RIVER EAST	UINTAH	UT	047	764788	N	1966
WHITEBELLY WASH	SAN JUAN	UT	037	765233	N	1972
WILD STALLION	SAN JUAN	UT	037	013107	OA	1988
WILKIN RIDGE	DUCHESNE	UT	013	014863	OA	1989
WILLOW CREEK WEST	UINTAH	UT	047	014864	ONA	1981
WILSON CANYON	SAN JUAN	UT	037	771918	OA	1968
WINDY RIDGE EAST	UINTAH	UT	047	002546	O	1988
WINDY RIDGE WEST	UINTAH	UT	047	016000	O	1988
WINTER CAMP	GRAND	UT	019	014865	N	1984
WOLF POINT	UINTAH	UT	047	776298	N	1984
WONSITS VALLEY	UINTAH	UT	047	776949	OA	1965
WOODSIDE	EMERY	UT	015	778096	N	1924
YELLOW ROCK	SAN JUAN	UT	037	786178	OA	1964

Virginia

Field Name	County Name	State Sub	Co Code	Field Code	Field Type	Disc Year
BEAR CREEK	WISE	VA	195	048643	N	1956
BEN HUR	LEE	VA	105	055370	ONA	1963
BERGTON	ROCKINGHAM	VA	165	001991	N	1951
BERWIND	TAZEWELL	VA	185	008387	N	1961
BLACK CREEK	WISE	VA	195	068151	N	1983
BREAKS-HAYSI	BUCHANAN	VA	027	012915	N	1950
BREAKS-HAYSI	DICKENSON	VA	051	012915	N	1950
COEBURN	WISE	VA	195	002046	N	1953
EARLY GROVE	SCOTT	VA	169	211424	N	1931
EARLY GROVE	WASHINGTON	VA	191	211424	N	1931
FLATWOODS	WISE	VA	195	244544	N	1987
GLICK	BUCHANAN	VA	027	277145	N	1950
HIGH KNOB	SCOTT	VA	169	008402	N	1975
HIGH KNOB	WISE	VA	195	008402	N	1975
HURLEY	BUCHANAN	VA	027	008403	N	1955
KEEN MOUNTAIN	BUCHANAN	VA	027	001394	N	1948
KNOX	LEE	VA	105	384106	ON	1982
MEADE CREEK	WISE	VA	195	463549	N	1987
NORA	DICKENSON	VA	051	511254	N	1949
NORA	RUSSELL	VA	167	511254	N	1949
NORA	WISE	VA	195	511254	N	1949
OAKWOOD	BUCHANAN	VA	027	518178	N	1990
PILGRIMS KNOB	BUCHANAN	VA	027	014798	N	1990
ROARING FORK	LEE	VA	105	008404	N	1953
ROARING FORK	WISE	VA	195	008404	N	1953
ROSE HILL	LEE	VA	105	613301	ONA	1942
SALTVILLE	SMYTH	VA	173	015921	N	1996
WISE	WISE	VA	195	774801	N	1988

Washington

Field Name	County Name	State Sub	Co Code	Field Code	Field Type	Disc Year
JACKSON PRAIRIE	LEWIS	WA	041	353192		
OCEAN CITY	GRAYS HARBOR	WA	027	518984	O	1957
RATTLESNAKE HILLS	BENTON	WA	005	004040	N	1920

West Virginia

Field Name	County Name	State Sub	Co Code	Field Code	Field Type	Disc Year
ABBOTT-FRENCH CREEK	LEWIS	WV	041	001497	ON	1959
ABBOTT-FRENCH CREEK	UPSHUR	WV	097	001497	ON	1959
ADONIS AREA	TYLER	WV	095	004340	O	1895
ALEXANDER	RANDOLPH	WV	083	009433	N	1975
ALEXANDER	UPSHUR	WV	097	009433	N	1975
ALUM CREEK	KANAWHA	WV	039	014269	N	1939
ALUM CREEK	LINCOLN	WV	043	014269	N	1939
AMMA-LOONEYVILLE-NEWTON	CLAY	WV	015	016222	N	1913
AMMA-LOONEYVILLE-NEWTON	KANAWHA	WV	039	016222	N	1913
AMMA-LOONEYVILLE-NEWTON	ROANE	WV	087	016222	N	1913
ANNAMORIAH	CALHOUN	WV	013	019291	N	
ANNAMORIAH	WIRT	WV	105	019291	N	
ANNS RUN	CALHOUN	WV	013	019663	ON	1928
ANNS RUN	ROANE	WV	087	019663	ON	1928
ANNS RUN	WIRT	WV	105	019663	ON	1928
APPLE GROVE	MASON	WV	053	002998	N	1981
ASHLAND-CLARK GAP-ECKMAN	MCDOWELL	WV	047	015176	N	1948
ASHLAND-CLARK GAP-ECKMAN	MERCER	WV	055	015176	N	1948
ASHLAND-CLARK GAP-ECKMAN	WYOMING	WV	109	015176	N	1948
ASPINALL-FINSTER	LEWIS	WV	041	028700	N	1909
ATHENS	MERCER	WV	055	029165	N	1953
AUBURN	DODDRIDGE	WV	017	030374	N	1923
AUBURN	RITCHIE	WV	085	030374	N	1923
AUGUSTA	HAMPSHIRE	WV	027	030591	N	1953
BAILEYSVILLE	MCDOWELL	WV	047	035506	N	1941
BAILEYSVILLE	WYOMING	WV	109	035506	N	1941
BAIRD	MORGAN	WV	065	035661	N	1967
BALL GAP	CABELL	WV	011	036591	N	1908
BALL GAP	LINCOLN	WV	043	036591	N	1908
BEARSVILLE	TYLER	WV	095	004344	N	
BEASON RUN	RITCHIE	WV	085	049232	ON	1900
BECKWITH (LOOP CREEK)	FAYETTE	WV	019	004346	N	1961
BEE RUN (JOKER)	CALHOUN	WV	013	004347	O	1911
BEECH BOTTOM	BROOKE	WV	009	051557	ON	1902
BELINGTON	BARBOUR	WV	001	052983	ONA	1965
BELLS FORD	CALHOUN	WV	013	054378	ON	1904
BELLTON	MARSHALL	WV	051	054502	O	1903
BELMONT	PLEASANTS	WV	073	054626	O	1884
BENS RUN	PLEASANTS	WV	073	056331	ON	1895
BENS RUN	TYLER	WV	095	056331	ON	1895
BIG CHIMNEY	KANAWHA	WV	039	061346	ON	1934
BIG CREEK	MCDOWELL	WV	047	061408	N	1948
BIG ISAAC	DODDRIDGE	WV	017	062183	O	1896
BIG ISAAC	HARRISON	WV	033	062183	O	1896
BIG ISAAC	LEWIS	WV	041	062183	O	1896
BIG MOSES	TYLER	WV	095	062710	N	1894
BIG RUN-BIRCHFIELD	WETZEL	WV	103	063361	N	1905
BIG SANDY	MCDOWELL	WV	047	063516	N	
BIG SANDY	WYOMING	WV	109	063516	N	
BLAIR	BOONE	WV	005	070042	N	
BLAIR	LOGAN	WV	045	070042	N	1940
BLUE CREEK (FALLING ROCK)	KANAWHA	WV	039	075064	ON	1909
BOAZ	WOOD	WV	107	077064	ON	1895
BONDS CREEK	PLEASANTS	WV	073	079823	ON	1908
BONDS CREEK	RITCHIE	WV	085	079823	ON	1908
BOWDEN	RANDOLPH	WV	083	084008	N	1988
BOZOO (CHESTNUT HILL)	MONROE	WV	063	086209	N	1929
BOZOO (CHESTNUT HILL)	SUMMERS	WV	089	086209	N	1929
BRADSHAW	MCDOWELL	WV	047	087589	N	1952
BRANDONVILLE (H C)	PRESTON	WV	077	088736	N	1968
BRAVE	MONONGALIA	WV	061	089511	O	1899
BREEDEN CREEK	MINGO	WV	059	090348	ON	1917
BREEDEN NE	LINCOLN	WV	043	090379	O	
BRENNEMAN	HANCOCK	WV	029	090999	O	1905
BRIDGEPORT-PRUNTYTOWN	HARRISON	WV	033	091681	N	1909
BRIDGEPORT-PRUNTYTOWN	TAYLOR	WV	091	091681	N	1909
BROADWATER (HEBRON)	TYLER	WV	095	093262	O	1897
BROWN-LUMBERPORT	HARRISON	WV	033	095463	N	
BRUSHY FORK-BUCK RUN	PLEASANTS	WV	073	097912	O	
BRUSHY FORK-BUCK RUN	RITCHIE	WV	085	097912	O	
BUCKHANNON-CENTURY	BARBOUR	WV	001	100284	N	1920
BUCKHANNON-CENTURY	UPSHUR	WV	097	100284	N	1920
BUFFALO-PENIEL	ROANE	WV	087	101555	O	1921
BUNNERS RIDGE	MARION	WV	049	004352	N	1974
BURDETT-ST ALBANS	CABELL	WV	011	104035	ON	
BURDETT-ST ALBANS	KANAWHA	WV	039	104035	ON	
BURDETT-ST ALBANS	LINCOLN	WV	043	104035	ON	
BURDETT-ST ALBANS	PUTNAM	WV	079	104035	ON	
BURNING SPRINGS NORTH	RITCHIE	WV	085	105399	ON	1860
BURNING SPRINGS NORTH	WIRT	WV	105	105399	ON	1860
BURNING SPRINGS SOUTH	WIRT	WV	105	105430	ON	1860
BURNS CHAPEL SOUTH	MONONGALIA	WV	061	105616	N	1962
BURNS CHAPEL SOUTH	PRESTON	WV	077	105616	N	1962
BURNT HOUSE-LUCERNE	GILMER	WV	021	106019	ON	
BURNT HOUSE-LUCERNE	RITCHIE	WV	085	106019	ON	
BURNWELL	FAYETTE	WV	019	106143	N	1944
BURNWELL	KANAWHA	WV	039	106143	N	1944
BURNWELL	RALEIGH	WV	081	106143	N	1944
BURTON	MARION	WV	049	106701	O	1902
BURTON	WETZEL	WV	103	106701	O	1902
CABIN CREEK	BOONE	WV	005	111012	ON	1914
CABIN CREEK	KANAWHA	WV	039	111012	ON	1914
CAIRO-RITCHIE MINE-HARTLEY	CALHOUN	WV	013	112500	ON	1890
CAIRO-RITCHIE MINE-HARTLEY	RITCHIE	WV	085	112500	ON	1890
CAIRO-RITCHIE MINE-HARTLEY	WIRT	WV	105	112500	ON	1890
CAMERON-GARNER	MARSHALL	WV	051	114732	ON	1899
CAMERON-GARNER	WETZEL	WV	103	114732	ON	1899
CAMERON-KAUSOOTH	MARSHALL	WV	051	004358	N	1896
CAMPBELL CREEK-MALDEN	KANAWHA	WV	039	115565	N	1924
CAMPBELL RUN-MIRACLE RUN	MARION	WV	049	115755	O	1897
CAMPBELL RUN-MIRACLE RUN	MONONGALIA	WV	061	115755	O	1897
CANAAN VALLEY	TUCKER	WV	093	116189	N	1944
CARSON-PETERSON	HANCOCK	WV	029	121955	O	1894
CASSITY	RANDOLPH	WV	083	124373	N	1951
CASSITY	UPSHUR	WV	097	124373	ON	1952
CASSVILLE-BOWLBY	MONONGALIA	WV	061	124404	N	1889
CAVE RUN	UPSHUR	WV	097	126884	N	1899
CENTER STAR	JACKSON	WV	035	129481	O	1964
CENTERPOINT	DODDRIDGE	WV	017	129574	O	1891
CENTERPOINT	WETZEL	WV	103	129574	O	1891
CENTRAL STATION	DODDRIDGE	WV	017	130194	N	
CHAPEL-GERMAN (ENGLE)	BRAXTON	WV	007	132845	N	
CHAPMANVILLE	LOGAN	WV	045	133310	N	1910
CHESTER-PUGHTOWN	HANCOCK	WV	029	136565	N	1904
CHURCHVILLE	LEWIS	WV	041	142579	ON	
CLARK GAP	MERCER	WV	055	145509	N	1971
CLARK GAP	WYOMING	WV	109	145509	N	1971
CLENDENIN	CLAY	WV	015	148020	N	1901
CLENDENIN	KANAWHA	WV	039	148020	N	1901
CLOVER-RUSH RUN (FISHER)	ROANE	WV	087	149229	O	1907
COBURN-EARNSHAW	MARION	WV	049	150733	N	1913
COBURN-EARNSHAW	WETZEL	WV	103	150733	N	1913
COLDWATER	DODDRIDGE	WV	017	152252	O	1914
COLDWATER	LEWIS	WV	041	152252	O	1914
COLLIERS	BROOKE	WV	009	153926	N	
CONAWAY	TYLER	WV	095	156592	O	1896
CONCORD	PRESTON	WV	077	156902	N	1966
CONDIT-RAGTOWN	MARION	WV	049	157367	O	1895
CONDIT-RAGTOWN	MONONGALIA	WV	061	157367	O	1895
CONGO	HANCOCK	WV	029	157584	N	1906
CONINGS	DODDRIDGE	WV	017	157615	N	
CONINGS	GILMER	WV	021	157615	O	1921
COOPER CREEK	KANAWHA	WV	039	159785	N	1968
COPLEY	LEWIS	WV	041	160560	ON	1900
COVE RUN	BARBOUR	WV	001	165675	N	1965
COWEN	WEBSTER	WV	101	166419	N	1953
COXS MILLS	GILMER	WV	021	166946	ON	1918
CRADDOCK	RANDOLPH	WV	083	167954	N	1905
CRADDOCK	UPSHUR	WV	097	167954	N	1905
CRAWFORD	LEWIS	WV	041	168884	ON	
CREEKVALE (GORE)	HAMPSHIRE	WV	027	169361	N	1965
CRUM-KERMIT	MINGO	WV	059	173162	N	1881

Field Name	County Name	State Sub	Co Code	Field Code	Field Type	Disc Year
CRUM-KERMIT	WAYNE	WV	099	173162	N	1881
CUCUMBER CREEK	MCDOWELL	WV	047	015174	N	1984
CURRY-JEFFREY	BOONE	WV	005	174852	ON	1915
CURRY-JEFFREY	LOGAN	WV	045	174852	ON	1915
DEEP VALLEY AREA	DODDRIDGE	WV	017	004372	ON	1900
DEEP VALLEY AREA	RITCHIE	WV	085	004372	ON	1900
DEEP VALLEY AREA	TYLER	WV	095	004372	ON	1900
DEKALB	GILMER	WV	021	186689	N	
DEMPSEY SCHOOL	MINGO	WV	059	010710	N	1980
DENTS RUN	MARION	WV	049	188766	O	1904
DOCTOR BRANCH	KANAWHA	WV	039	194720	O	1911
DRY FORK	RANDOLPH	WV	083	203633	N	1983
DUCK (VILLA NOVA)	BRAXTON	WV	007	204424	ON	1938
DUCK (VILLA NOVA)	CLAY	WV	015	204424	ON	1938
DUFFY	LEWIS	WV	041	204951	N	1967
DUFFY	UPSHUR	WV	097	204951	N	1967
DUNBAR	KANAWHA	WV	039	205664	N	1939
EAST LYNN-CRETE	CABELL	WV	011	436209	N	1909
EAST LYNN-CRETE	LINCOLN	WV	043	436209	N	1909
EAST LYNN-CRETE	WAYNE	WV	099	436209	N	1909
EBENEZER	BROOKE	WV	009	212571	O	1905
ECKMAN	MCDOWELL	WV	047	004381	N	1948
ELK CREEK (OVERFIELD)	BARBOUR	WV	001	219229	N	1916
ELK CREEK (OVERFIELD)	HARRISON	WV	033	219229	N	1916
ELKHURST	CLAY	WV	015	219880	N	1923
ELK-POCA (SISSONVILLE)	JACKSON	WV	035	219529	ON	1934
ELK-POCA (SISSONVILLE)	KANAWHA	WV	039	219529	ON	1934
ELK-POCA (SISSONVILLE)	PUTNAM	WV	079	219529	ON	1934
ELLAMORE	RANDOLPH	WV	083	220128	N	1969
ELLENBORO	RITCHIE	WV	085	220190	N	
ELM RUN	RITCHIE	WV	085	221523	ON	1943
ETAM	PRESTON	WV	077	229033	N	1954
ETAM	TUCKER	WV	093	229033	N	1954
FAIRVIEW-STATLER RUN-MT MO	MARION	WV	049	234157	O	1886
FAIRVIEW-STATLER RUN-MT MO	MONONGALIA	WV	061	234157	O	1886
FALLEN TIMBER (MOBLEY)	WETZEL	WV	103	234622	O	1893
FALLS MILL	BRAXTON	WV	007	234994	ON	1963
FARMINGTON	MARION	WV	049	236234	N	
FEDERAL	PLEASANTS	WV	073	237994	N	1980
FETTERMAN	TAYLOR	WV	091	010728	N	1982
FINK CREEK (DRY FORK)	LEWIS	WV	041	241304	ON	1894
FIVE MILE-CARPENTER	KANAWHA	WV	039	243102	ON	
FLAT FORK	ROANE	WV	087	243862	ON	1921
FLATWOODS	BRAXTON	WV	007	244544	N	1969
FOLLANSBEE	BROOKE	WV	009	247536	ON	1905
FORT GAY-HUBBARDSTOWN	WAYNE	WV	099	250140	N	
FOSTER CHAPEL	JACKSON	WV	035	252027	N	1961
FOURMILE-BRANCHLAND	LINCOLN	WV	043	252620	ON	1908
FOWLERSVILLE	BROOKE	WV	009	253116	N	1909
GANDEEVILLE	ROANE	WV	087	010742	N	1981
GARFIELD	JACKSON	WV	035	265681	ON	1940
GARFIELD	WIRT	WV	105	265681	ON	1940
GAS VALLEY	HANCOCK	WV	029	267324	N	
GAULEY MOUNTAIN	FAYETTE	WV	019	267851	N	1913
GAULEY MOUNTAIN	NICHOLAS	WV	067	267851	N	1913
GAY	JACKSON	WV	035	268006	ON	1907
GAY	ROANE	WV	087	268006	ON	1907
GILBERT	MCDOWELL	WV	047	271983	N	1959
GILBERT	MINGO	WV	059	271983	N	1959
GILBERT	WYOMING	WV	109	271983	N	1959
GILLESPIE RUN	RITCHIE	WV	085	272827	O	
GLADE RUN	HARRISON	WV	033	274541	N	1966
GLADY	POCAHONTAS	WV	075	274789	N	1954
GLADY	RANDOLPH	WV	083	274789	N	1954
GLENN RUN	OHIO	WV	069	276711	O	1911
GLENVILLE	GILMER	WV	021	276866	ON	1892
GLENVILLE NORTH	GILMER	WV	021	004393	N	1892
GLENVILLE SOUTH	BRAXTON	WV	007	276928	ONA	1965
GLENVILLE SOUTH	GILMER	WV	021	276928	ONA	1965
GOOSENECK (LOST RUN)	RITCHIE	WV	085	280850	ON	1890
GRANNY CREEK-STOCKLY	CLAY	WV	015	285237	ON	1925
GRANNY CREEK-STOCKLY	ROANE	WV	087	285237	ON	1925
GRANT TOWN-HAGANS	MARION	WV	049	285578	N	1911
GRANT TOWN-HAGANS	MONONGALIA	WV	061	285578	N	1911
GRANTSVILLE-ARNOLDSBURG	CALHOUN	WV	013	285671	N	1936
GREENWOOD	DODDRIDGE	WV	017	289918	ON	1920
GREENWOOD	RITCHIE	WV	085	289918	ON	1920
GRIFFITHSVILLE	LINCOLN	WV	043	291375	O	1907
GROUNDHOG CREEK	JACKSON	WV	035	292584	N	1969
GUTHRIE	KANAWHA	WV	039	295173	N	1981
HAMLIN	LINCOLN	WV	043	301739	N	1903
HANY-COVE CREEK	WAYNE	WV	099	303940	N	1913
HARDIN RUN	HANCOCK	WV	029	305335	ON	
HARMONY	ROANE	WV	087	306575	N	
HASTINGS-PINEY FORK	WETZEL	WV	103	309520	N	1896
HAZEL GREEN-LAWFORD-BEREA	RITCHIE	WV	085	312093	ON	
HEADSVILLE	MINERAL	WV	057	312737	N	1966
HEADSVILLE NORTH	MINERAL	WV	057	312768	N	1968
HEATERS	BRAXTON	WV	007	313140	N	1900
HENDERSHOT	WOOD	WV	107	315775	O	1897
HENDERSHOT-OGDIN	WOOD	WV	107	315806	ON	1864
HENRIETTA	CALHOUN	WV	013	316643	O	1917
HERBERT	WAYNE	WV	099	317697	N	
HERNSHAW-BULL CREEK	BOONE	WV	005	318193	N	1937
HERNSHAW-BULL CREEK	KANAWHA	WV	039	318193	N	1937
HICUMBOTTOM RUN	KANAWHA	WV	039	321069	O	1917
HINTON	RALEIGH	WV	081	324262	N	1996
HIRAM	TAYLOR	WV	091	324372	N	1970
HIXENBAUGH (CAPPO RUN)	MONONGALIA	WV	061	325192	O	1908
HIXENBAUGH (CAPPO RUN)	WETZEL	WV	103	325192	O	1908
HOGPEN RUN	PLEASANTS	WV	073	010761	ON	1898
HOLLIDAYS COVE	BROOKE	WV	009	328231	O	1907
HOLLIDAYS COVE	HANCOCK	WV	029	328231	O	1907
HOOKERSVILLE	NICHOLAS	WV	067	331269	N	1924
HOPKINS FORK-JARROLDS VALL	BOONE	WV	005	331889	ON	1975
HOPKINS FORK-JARROLDS VALL	RALEIGH	WV	081	331889	ON	1975
HORSENECK	PLEASANTS	WV	073	333253	ON	1868
HORSEPEN CREEK	MCDOWELL	WV	047	333284	N	
HUFF CREEK	MCDOWELL	WV	047	337129	N	1963
HUFF CREEK	WYOMING	WV	109	337129	N	1963
HUNDRED	WETZEL	WV	103	339113	N	1949
HUNTINGTON	CABELL	WV	011	340105	N	1931
HUNTINGTON	WAYNE	WV	099	340105	N	1931
HURRICANE CREEK	CABELL	WV	011	340601	N	1899
HURRICANE CREEK	PUTNAM	WV	079	340601	N	1899
HUSHERS RUN	RITCHIE	WV	085	340663	N	
INDIAN CREEK	KANAWHA	WV	039	345200	N	1959
INKERMAN (WHIP COVE WEST)	HAMPSHIRE	WV	027	346657	N	1966
INKERMAN (WHIP COVE WEST)	HARDY	WV	031	346657	N	1966
IRELAND-PRUNTY (OXFD FLAN)	RITCHIE	WV	085	004412	ON	1891
ISAACS FORK (DEERWALK)	WOOD	WV	107	349277	O	
ISLAND CREEK	LOGAN	WV	045	349463	O	1944
JACKSONBURG-STRINGTOWN	DODDRIDGE	WV	017	353285	O	1895
JACKSONBURG-STRINGTOWN	TYLER	WV	095	353285	O	1895
JACKSONBURG-STRINGTOWN	WETZEL	WV	103	353285	O	1895
JARVISVILLE	HARRISON	WV	033	355300	ON	1969
JORDAN RUN	GRANT	WV	023	003724	N	1982
JULIAN-MADISON	BOONE	WV	005	365867	N	1913
KANAWHA FOREST	BOONE	WV	005	368759	N	1939
KANAWHA FOREST	KANAWHA	WV	039	368759	N	1939
KANAWHA STATION	WOOD	WV	107	004424	ON	1974
KENOVA	WAYNE	WV	099	375223	N	1924
KEYSER	MINERAL	WV	057	377346	N	1978
KIDWELL-ELK FORK	TYLER	WV	095	378254	O	1892
KNOB FORK	WETZEL	WV	103	383424	N	
KYLE	TYLER	WV	095	389401	O	1896
LAMBERT RUN	HARRISON	WV	033	399330	ON	1910
LEACHTOWN	WOOD	WV	107	406524	N	1971
LEADMINE	PRESTON	WV	077	406608	N	1963
LEADMINE	TUCKER	WV	093	406608	N	1963
LEATHERBARK CREEK (FREED)	CALHOUN	WV	013	406980	ONA	1975
LEATHERBARK CREEK (FREED)	RITCHIE	WV	085	406980	ONA	1975
LEOPOLD	DODDRIDGE	WV	017	410917	ON	1966
LILLY FORK	CLAY	WV	015	414099	N	1969
LILLY FORK	NICHOLAS	WV	067	414099	N	1969
LITTLE CACAPON	HAMPSHIRE	WV	027	418024	N	1965
LITTLETON-SUGAR RUN	WETZEL	WV	103	420086	O	1902
LIVERPOOL	JACKSON	WV	035	420613	ON	1919
LIVERPOOL	ROANE	WV	087	420613	ON	1919
LIVERPOOL	WIRT	WV	105	420613	ON	1919
LIZEMORES	CLAY	WV	015	420832	N	1975
LLEWELLYN RUN-PLUM RUN	MARION	WV	049	421125	N	
LOCKWOOD	NICHOLAS	WV	067	421978	O	
LOGAN-HOLDEN-DINGESS	LOGAN	WV	045	422815	N	1908
LOGAN-HOLDEN-DINGESS	MINGO	WV	059	422815	N	1908
LOGANSPORT	MARION	WV	049	423063	O	1907
LORENTZ	UPSHUR	WV	097	427403	N	1940
LOST RIVER(WHIP COVE EAST)	HARDY	WV	031	428519	N	1962
LOUISA	WAYNE	WV	099	429046	O	1912
LUCAS	HARRISON	WV	033	432062	ON	1910
LYNN CAMP	WETZEL	WV	103	436178	N	1902
LYNNCAMP RUN	RITCHIE	WV	085	436240	O	
MABSCOTT	RALEIGH	WV	081	004445	N	
MACFARLAN	RITCHIE	WV	085	438667	ON	1890
MACFARLAN	WIRT	WV	105	438667	ON	1890
MAGNOLIA	LOGAN	WV	045	440775	N	
MAGNOLIA	MINGO	WV	059	440775	N	
MAHONE (SMITHSVILLE)	RITCHIE	WV	085	441395	N	
MAJORSVILLE	MARSHALL	WV	051	441705	N	1904
MAMMOTH (KELLY CREEK)	KANAWHA	WV	039	372898	ON	1915
MANBAR	LOGAN	WV	045	443193	N	
MANNINGTON	MARION	WV	049	444340	ON	1889
MANN-OCEANA	LOGAN	WV	045	443999	N	1944
MANN-OCEANA	MINGO	WV	059	443999	N	1944
MANN-OCEANA	WYOMING	WV	109	443999	N	1944
MAPLE-WADESTOWN	MONONGALIA	WV	061	445595	N	1889
MASON	MASON	WV	053	451346	N	
MAUD	WETZEL	WV	103	453175	O	
MCGRAW	RALEIGH	WV	081	460654	N	1937
MCGRAW	WYOMING	WV	109	460654	N	1937
MCKINLEY SCHOOL	MCDOWELL	WV	047	461460	N	1971
MEATHOUSE FORK-BRISTOL	DODDRIDGE	WV	017	464444	N	
MEATHOUSE FORK-BRISTOL	HARRISON	WV	033	464444	N	
MELLIN	RITCHIE	WV	085	466552	N	1895
MERRITT CREEK-SALT ROCK	CABELL	WV	011	469032	ON	1971
MERRITT CREEK-SALT ROCK	WAYNE	WV	099	469032	ON	1971
MIDDLE SYCAMORE CREEK	CLAY	WV	015	471784	ON	
MIDDLEBOURNE	TYLER	WV	095	471815	O	1903
MIDWAY-EXTRA	PUTNAM	WV	079	472807	N	1924
MILFORD WEST	HARRISON	WV	033	474233	ON	1909
MILTON	CABELL	WV	011	476248	ON	1903
MINNORA	BRAXTON	WV	007	477674	N	1936
MINNORA	CALHOUN	WV	013	477674	N	1936
MINNORA	ROANE	WV	087	477674	N	1936
MONTGOMERY	FAYETTE	WV	019	482860	N	1957
MONTGOMERY	KANAWHA	WV	039	482860	N	1957
MOORESVILLE	MONONGALIA	WV	061	484038	ON	1915
MOUNDSVILLE	MARSHALL	WV	051	488657	O	1887
MOUNT ALTO (COTTAGEVILLE)	JACKSON	WV	035	488678	N	1932
MOUNT ALTO (COTTAGEVILLE)	MASON	WV	053	488678	N	1932
MOUNTAIN LAKE PARK	PRESTON	WV	077	489401	N	1954
MURPHY CREEK(FREEMANSBRG)	DODDRIDGE	WV	017	494610	ON	1916
MURPHY CREEK(FREEMANSBRG)	LEWIS	WV	041	494610	ON	1916
NEPTUNE	JACKSON	WV	035	502510	N	1953
NEPTUNE	WOOD	WV	107	502510	N	1953
NEW CUMBERLAND	HANCOCK	WV	029	503440	N	1864
NEW ENGLAND	WOOD	WV	107	503688	N	1952
NEW HAVEN	MASON	WV	053	503998	ON	
NEW MILTON	DODDRIDGE	WV	017	504618	O	1920
NEW MILTON NORTH	DODDRIDGE	WV	017	004470	ON	1920
NEW MILTON SOUTH	DODDRIDGE	WV	017	504649	ON	1965
NEWBERNE	GILMER	WV	021	505393	O	1900
NOBE	CALHOUN	WV	013	509580	N	
NOBE	GILMER	WV	021	509580	N	
OPEN FORK	CLAY	WV	015	526424	N	
OPEN FORK	FAYETTE	WV	019	526424	N	
OPEN FORK	NICHOLAS	WV	067	526424	N	
ORMA	CALHOUN	WV	013	528447	N	
OVERHILL	UPSHUR	WV	097	531454	N	1967
PALERMO (MUD RIVER)	LINCOLN	WV	043	536733	N	
PARKERSBURG	WOOD	WV	107	540174	ON	1966
PAX	FAYETTE	WV	019	004481	N	1977
PAX	RALEIGH	WV	081	004481	N	1977
PENNSBORO-TOLLGATE	RITCHIE	WV	085	549529	N	
PEYTONA-EMMONS	BOONE	WV	005	553311	N	
PEYTONA-EMMONS	KANAWHA	WV	039	553311	N	

Field Name	County Name	State Sub	Co Code	Field Code	Field Type	Disc Year
PHILLIPI	BARBOUR	WV	001	554063	N	1947
PINE GROVE-CAMP RUN	WETZEL	WV	103	556698	O	1898
PINEVILLE	WYOMING	WV	109	557411	N	1930
POINT PLEASANT	MASON	WV	053	562837	O	1964
POND FORK	KANAWHA	WV	039	011833	N	1986
PORTERS FALLS	WETZEL	WV	103	566898	O	1914
PORTO RICO (STOUT)	DODDRIDGE	WV	017	567177	ON	1898
PRINCETON	MERCER	WV	055	572742	N	
PROCTOR	WETZEL	WV	103	573238	N	1937
PROVIDENCE	JACKSON	WV	035	573703	N	
PRUNTY	RITCHIE	WV	085	574137	ON	1898
PYLES FORK	MARION	WV	049	576277	O	
QUIET DELL	MARION	WV	049	015175	N	1941
QUIET DELL	TAYLOR	WV	091	015175	N	1941
RACKET	RITCHIE	WV	085	582500	O	1900
RACY	RITCHIE	WV	085	582562	N	
RAMP RUN	BRAXTON	WV	007	585073	N	1957
RAMSEY	FAYETTE	WV	019	585135	N	1942
RAMSEY	NICHOLAS	WV	067	585135	N	1942
RANGER-ALLEN-FERRELSBURG	LINCOLN	WV	043	586344	N	
RAVENSWOOD	JACKSON	WV	035	587894	N	1941
READER	WETZEL	WV	103	589065	N	1898
RED HOUSE	PUTNAM	WV	079	591080	N	
REVEL	GILMER	WV	021	596970	ON	1941
RHODELL	RALEIGH	WV	081	597823	N	1944
RHODELL	WYOMING	WV	109	597823	N	1944
RICHARDSON	CALHOUN	WV	013	599311	ON	1902
RICHARDSON	ROANE	WV	087	599311	ON	1902
RIPLEY NORTH	JACKSON	WV	035	602752	N	1969
RIPLEY SOUTH	JACKSON	WV	035	602814	N	1966
ROCK CAMP	WETZEL	WV	103	607597	O	
ROCK CASTLE	JACKSON	WV	035	607640	N	1971
ROCK CASTLE	MASON	WV	053	607640	N	1971
ROCKCAMP RUN	HARRISON	WV	033	608403	O	
ROCKDALE	BROOKE	WV	009	608434	O	1905
ROCKPORT	JACKSON	WV	035	608868	N	1940
ROCKPORT	MARSHALL	WV	051	608868	ON	1896
ROCKPORT	WETZEL	WV	103	608868	ON	1896
ROCKPORT	WIRT	WV	105	608868	N	1940
ROCKPORT	WOOD	WV	107	608868	N	1940
ROCKRIDGE	MCDOWELL	WV	047	004501	N	1952
ROCKY FORK	KANAWHA	WV	039	609395	N	1942
ROCKY FORK	PUTNAM	WV	079	609395	N	1942
ROSEDALE	BRAXTON	WV	007	613518	ON	1901
ROSEDALE	GILMER	WV	021	613518	ON	1901
ROUZER	CLAY	WV	015	616215	O	1912
RUSSET	CALHOUN	WV	013	620347	ON	1939
RUTHERFORD	RITCHIE	WV	085	620688	O	1895
SALEM	DODDRIDGE	WV	017	625030	O	1900
SALEM	HARRISON	WV	033	625030	O	1900
SALTPETRE	WAYNE	WV	099	627138	N	1969
SAND FORK (INDIAN FORK)	GILMER	WV	021	629959	O	1901
SANDYVILLE	JACKSON	WV	035	631788	O	1921
SANOMA	WIRT	WV	105	632191	N	1966
SCHULTZ	PLEASANTS	WV	073	639391	N	1936
SCHULTZ	RITCHIE	WV	085	639391	N	1936
SCOTT DEPOT	PUTNAM	WV	079	640228	ON	1925
SETH	BOONE	WV	005	644948	N	1912
SEVEN PINES (WARRIOR FORK)	MARION	WV	049	645320	O	
SHAVERS FORK	RANDOLPH	WV	083	003726	N	1981
SHAWNEE	PLEASANTS	WV	073	648715	N	
SHILOH-WICK	PLEASANTS	WV	073	652280	ONA	1895
SHILOH-WICK	TYLER	WV	095	652280	ONA	1895
SHINNSTON	HARRISON	WV	033	652497	O	1908
SHIRLEY	TYLER	WV	095	652900	O	1893
SIDNEY	WAYNE	WV	099	655101	N	1958
SILVER HILL	WETZEL	WV	103	656279	ON	1903
SILVER RUN	RITCHIE	WV	085	656403	ON	1903
SILVERTON	JACKSON	WV	035	656744	O	1945
SINKING CREEK	GILMER	WV	021	657612	ON	1894
SISTERSVILLE	TYLER	WV	095	658139	ON	1890
SLAB FORK	RALEIGH	WV	081	659945	N	1922
SLAUGHTER CREEK	KANAWHA	WV	039	660379	N	1924
SMITHFIELD	DODDRIDGE	WV	017	662859	O	1892
SMITHFIELD	MARION	WV	049	662859	O	1892
SMITHFIELD	WETZEL	WV	103	662859	O	1892
SMITHS FERRY	HANCOCK	WV	029	662890	ON	1860
SMITHTON-FLINT-SEDALIA	DODDRIDGE	WV	017	662952	N	1894
SMITHTON-FLINT-SEDALIA	HARRISON	WV	033	662952	N	1894
SMITHTON-FLINT-SEDALIA	TYLER	WV	095	662952	N	1894
SMITHTON-FLINT-SEDALIA	WETZEL	WV	103	662952	N	1894
SPENCER	ROANE	WV	087	669028	ON	1899
SPRUCE CREEK	RITCHIE	WV	085	672004	ON	1957
ST MARYS	PLEASANTS	WV	073	674345	O	1889
STACKYARD HOLLOW	OHIO	WV	069	675182	O	1911
STANLEY	DODDRIDGE	WV	017	676422	ON	
STANLEY	RITCHIE	WV	085	676422	ON	
STANLEY	TYLER	WV	095	676422	ON	
STEEL RUN	WETZEL	WV	103	678778	O	1902
STRAIGHT FORK-BLUESTONE CR	DODDRIDGE	WV	017	683397	N	
STUMPTWN-NORMANTWN-SHOCK	GILMER	WV	021	685970	N	1901
SUCKERROD	BROOKE	WV	009	686435	O	1902
SUMMERSVILLE	NICHOLAS	WV	067	688295	N	1965
SWANDALE-WIDEN	CLAY	WV	015	691837	N	1912
SWIGER (FLINT RUN)	DODDRIDGE	WV	017	692891	O	1893
SWIGER (FLINT RUN)	TYLER	WV	095	692891	O	1893
SYCAMORE-MILLSTONE	CALHOUN	WV	013	693364	OA	1939
TALLMANSVILLE	UPSHUR	WV	097	696504	N	1944
TANNER	CALHOUN	WV	013	697341	ON	1918
TANNER	GILMER	WV	021	697341	ON	1918
TARIFF (TALLMAN)	ROANE	WV	087	697883	O	1909
TAYLOR DRAIN	BARBOUR	WV	001	698643	N	1967
TERRA ALTA	PRESTON	WV	077	701821	N	1944
THORNWOOD (GREEN BANK)	POCAHONTAS	WV	075	705991	N	1961
THURSDAY	RITCHIE	WV	085	707107	N	1924
TRIPLETT	ROANE	WV	087	718106	ON	1902
TURKEYFOOT	HANCOCK	WV	029	721803	O	1888
TWENTY-MILE CREEK	NICHOLAS	WV	067	723268	N	1948
TWENTY-MILE CREEK EAST	NICHOLAS	WV	067	723299	N	1948
TWILIGHT	OHIO	WV	069	723423	N	1900
UTICA	JACKSON	WV	035	730394	N	1958
UTICA	WOOD	WV	107	730394	N	1958
VADIS	GILMER	WV	021	731953	ON	1948
VADIS	LEWIS	WV	041	731953	ON	1948
VANDALIA	LEWIS	WV	041	733875	ON	1959
VOLCANO	RITCHIE	WV	085	741085	O	1864
VOLCANO	WOOD	WV	107	741085	O	1864
WALLACE-FOLSOM	HARRISON	WV	033	746148	O	1898
WALLACE-FOLSOM	MARION	WV	049	746148	O	1898
WALLACE-FOLSOM	WETZEL	WV	103	746148	O	1898
WALTON(JHNSNS&ROCK CREEKS)	ROANE	WV	087	747543	ON	1907
WASHINGTON BOTTOM	WOOD	WV	107	750255	N	1975
WAVERLY	PLEASANTS	WV	073	752720	O	1879
WAVERLY	WOOD	WV	107	752720	O	1879
WELCH	MCDOWELL	WV	047	756216	N	
WELLSBURG	BROOKE	WV	009	757611	N	1882
WESTON-JANE LEW	HARRISON	WV	033	760959	ON	1967
WESTON-JANE LEW	LEWIS	WV	041	760959	ON	1967
WESTOVER	MONONGALIA	WV	061	761021	N	
WHEATON RUN	JACKSON	WV	035	762618	O	1968
WHITES CREEK-GRAGSTON	WAYNE	WV	099	765532	ON	1939
WILBUR	DODDRIDGE	WV	017	767795	N	1894
WILBUR	TYLER	WV	095	767795	N	1894
WILEYVILLE	WETZEL	WV	103	768880	O	1927
WILLIAMSBURG	GREENBRIER	WV	025	770058	N	1953
WILLOW FORK	TYLER	WV	095	770740	N	
WILLOW FORK	WETZEL	WV	103	770740	N	
WOLF SUMMIT	HARRISON	WV	033	776422	OA	1899
YELLOW CREEK (BIG SPRINGS)	CALHOUN	WV	013	785992	OA	1901
YELLOW CREEK (BIG SPRINGS)	RITCHIE	WV	085	785992	OA	1901
YOLYN	LOGAN	WV	045	787335	N	1963
ZINNIA	DODDRIDGE	WV	017	792044	ON	1899
ZONA	ROANE	WV	087	792851	O	1921

Wyoming

Field Name	County Name	State Sub	Co Code	Field Code	Field Type	Disc Year
ABO DITCH	SUBLETTE	WY	035	012096	N	1987
ADAM	HOT SPRINGS	WY	017	003217	O	1980
ADOBE TOWN	SWEETWATER	WY	037	000229	N	1981
ADON	CAMPBELL	WY	005	004411	O	1948
ADON NORTH	CAMPBELL	WY	005	012320	O	1985
ADON ROAD	CAMPBELL	WY	005	004442	OA	1962
ADON ROAD NORTH	CAMPBELL	WY	005	004473	OA	1966
ADON SOUTH	CAMPBELL	WY	005	009666	OA	1986
AG FARM	CAMPBELL	WY	005	010263	O	1986
AIRPORT	SWEETWATER	WY	037	005868	N	1972
AJAX	CAMPBELL	WY	005	005899	O	1986
AJAX	CROOK	WY	011	005899	O	1986
ALICIA	CAMPBELL	WY	005	009009	O	1985
ALKALI ANTICLINE	BIG HORN	WY	003	010580	OA	1957
ALKALI BUTTE	FREMONT	WY	013	010611	ON	1920
ALKALI BUTTE NORTH	FREMONT	WY	013	010642	N	1965
ALKALINE CREEK	SWEETWATER	WY	037	010716	N	1977
ALLEMAND	CONVERSE	WY	009	011312	OA	1987
ALLEN LAKE	CARBON	WY	007	011355	N	1918
ALLEN LAKE EAST	CARBON	WY	007	011386	O	1937
ALLISON	CAMPBELL	WY	005	011851	O	1984
ALLISON SOUTH	CAMPBELL	WY	005	011930	O	1992
ALPHA	CAMPBELL	WY	005	012936	O	1987
ALPINE TECH	SUBLETTE	WY	035	001236	N	1998
AMERICAN	CROOK	WY	011	015814	OA	1986
AM-KIRK	CAMPBELL	WY	005	014796	OA	1962
AMMO	CROOK	WY	011	016284	O	1965
AMMO SOUTH	CROOK	WY	011	012885	O	1989
AMOS DRAW	CAMPBELL	WY	005	004991	OA	1982
AMP	SHERIDAN	WY	033	016470	OA	1970
ANDY	CAMPBELL	WY	005	018113	OA	1983
ANSCHUTZ RANCH EAST	UINTA	WY	041	002380	N	1982
ANT HILLS	NIOBRARA	WY	027	020004	OA	1927
ANT HILLS NORTH	NIOBRARA	WY	027	020035	OA	1947
ANTELOPE	SWEETWATER	WY	037	020097	ON	1970
ANTELOPE SPRINGS	FREMONT	WY	013	008028	N	1959
ANTELOPE SPRINGS EAST	FREMONT	WY	013	020453	N	1947
ANTHILL UNIT	CARBON	WY	007	014316	N	1991
AQUEDUCT	LARAMIE	WY	021	022598	OA	1975
ARAPAHOE CREEK	FREMONT	WY	013	010265	OA	1985
ARCH	SWEETWATER	WY	037	023306	ON	1959
ARCHIBALD	CAMPBELL	WY	005	023607	ON	1975
ARCOLA	LARAMIE	WY	021	023678	OA	1982
ARMINTO	NATRONA	WY	025	024949	N	1924
ARROW	CAMPBELL	WY	005	026530	O	1966
ART CREEK	CROOK	WY	011	000378	O	1980
ARTESIAN	JOHNSON	WY	019	026840	N	1991
ARVADA	SHERIDAN	WY	033	000380	O	1979
ASH	CAMPBELL	WY	005	027119	O	1987
ASH CREEK	SHERIDAN	WY	033	027150	OA	1952
ASH CREEK SOUTH	SHERIDAN	WY	033	027181	OA	1954
ASH DRAW	CAMPBELL	WY	005	009131	OA	1985
ASPEN	UINTA	WY	041	028452	O	1903
ASPEN CREEK	HOT SPRINGS	WY	017	028457	O	1974
AUSTIN CREEK	NATRONA	WY	025	012324	OA	1988
AVERY DRAW	CONVERSE	WY	009	008805	ON	1984
BADGER BASIN	PARK	WY	029	034514	OA	1930
BADWATER	NATRONA	WY	025	034762	N	1957
BAGGS SOUTH	CARBON	WY	007	034979	N	1954
BAGGS SOUTH EXT	CARBON	WY	007	000392	N	1974
BAGGS WEST	CARBON	WY	007	034985	O	1968
BAILEY DOME	CARBON	WY	007	035320	OA	1944
BAIRD PEAK	HOT SPRINGS	WY	017	035723	O	1964
BALD MOUNTAIN	SUBLETTE	WY	035	035922	N	1975
BALDY BUTTE	CARBON	WY	007	005007	ON	1982
BANJO FLATS	WASHAKIE	WY	043	037707	OA	1969
BAR CREEK	CAMPBELL	WY	005	038330	OA	1974
BAR U DRAW	CAMPBELL	WY	005	013658	O	1991
BARBER CREEK	CAMPBELL	WY	005	038854	OA	1957
BARBER CREEK EAST	CAMPBELL	WY	005	038885	N	1978
BARBER CREEK WEST	JOHNSON	WY	019	038947	OA	1962
BARREL SPRINGS	CARBON	WY	007	040404	N	1965
BARTLETT	SWEETWATER	WY	037	041489	N	1973
BARTON	CROOK	WY	011	041737	O	1956
BASIN	CAMPBELL	WY	005	042233	OA	1965
BASIN NW	CAMPBELL	WY	005	042264	OA	1965
BASTARD BUTTE	SWEETWATER	WY	037	042569	ON	1978

Field Name	County Name	State Sub	Co Code	Field Code	Field Type	Disc Year
BATES CREEK	NATRONA	WY	025	043070	OA	1954
BATTLE SPRINGS	SWEETWATER	WY	037	043727	ON	1979
BATTLE SPRINGS DRAW	SWEETWATER	WY	037	000862		
BAUMFALK	CAMPBELL	WY	005	010277	OA	1986
BAXTER BASIN MIDDLE	SWEETWATER	WY	037	044310	N	1938
BAXTER BASIN NORTH	SWEETWATER	WY	037	044341	N	1926
BAXTER BASIN SOUTH	SWEETWATER	WY	037	044372	N	1922
BAXTER SIDING	SWEETWATER	WY	037	044476	N	1980
BAY CREEK	CAMPBELL	WY	005	000399	N	1934
BEAR CREEK	CONVERSE	WY	009	048643	OA	1966
BEARCAT	PARK	WY	029	048922	OA	1955
BEAVER CREEK	FREMONT	WY	013	049790	ONA	1949
BEAVER DRAW	CAMPBELL	WY	005	008044	O	1982
BEAVER HOLE	NIOBRARA	WY	027	008045	OA	1982
BED TICK	CONVERSE	WY	009	000918	O	1981
BELL SPRINGS	CARBON	WY	007	053386	N	1924
BERGER HILL	CROOK	WY	011	057215	OA	1966
BERGER HILL NORTH	CROOK	WY	011	005027	OA	1983
BERTHA	CAMPBELL	WY	005	058377	OA	1955
BESSIE BOTTOM	UINTA	WY	041	007286	N	1983
BETHLEHEM	CAMPBELL	WY	005	059214	OA	1973
BETTY	CONVERSE	WY	009	059493	O	1976
BIG CAT	JOHNSON	WY	019	015372	O	1998
BIG DRY CREEK	UINTA	WY	041	000414	N	1980
BIG HAND	CAMPBELL	WY	005	061749	OA	1970
BIG HOLLOW	ALBANY	WY	001	061966	O	1938
BIG MAC	CAMPBELL	WY	005	000415	O	1985
BIG MEDICINE BOW	CARBON	WY	007	062540	ONA	1948
BIG MUDDY	CONVERSE	WY	009	062803	OA	1916
BIG MUDDY EAST	CONVERSE	WY	009	062834	O	1961
BIG PINEY	SUBLETTE	WY	035	000864	ON	1964
BIG PINEY P SAND	SUBLETTE	WY	035	000416	OA	1938
BIG PINEY-LABARGE	LINCOLN	WY	023	000929	ON	1924
BIG PINEY-LABARGE	SUBLETTE	WY	035	000929	ON	1924
BIG POLECAT	PARK	WY	029	063020	ONA	1954
BIG RIDGE	CARBON	WY	007	005415	ON	1990
BIG SAND DRAW	FREMONT	WY	013	063485	ON	1944
BIGFOOT	CAMPBELL	WY	005	013996	O	1991
BILLY CREEK	JOHNSON	WY	019	064880	N	1923
BIRCH CREEK	SUBLETTE	WY	035	065221	N	1957
BIRD CANYON	LINCOLN	WY	023	065396	N	1971
BIRD CANYON	SUBLETTE	WY	035	065396	N	1971
BIRD CANYON	SWEETWATER	WY	037	065396	N	1971
BISHOP RANCH	CAMPBELL	WY	005	066244	OA	1963
BISHOP RANCH EAST	CAMPBELL	WY	005	008807	OA	1984
BISHOP RANCH SOUTH	CAMPBELL	WY	005	066275	OA	1968
BISON BASIN	FREMONT	WY	013	066461	OA	1929
BITTER CREEK	SWEETWATER	WY	037	067019	N	1962
BLACK BANK	CROOK	WY	011	067593	O	1966
BLACK BILL	CAMPBELL	WY	005	012326	OA	1988
BLACK BUTTE	SUBLETTE	WY	035	067934	N	1984
BLACK BUTTE CREEK	SWEETWATER	WY	037	067965	N	1959
BLACK JACK	LINCOLN	WY	023	068399	N	1976
BLACK MOUNTAIN	HOT SPRINGS	WY	017	068461	OA	1924
BLACK MOUNTAIN	WASHAKIE	WY	043	068461	OA	1924
BLACK ROCK DRAW	CAMPBELL	WY	005	000934	ON	1981
BLACK THUNDER	WESTON	WY	045	068647	OA	1953
BLACKMORE	CAMPBELL	WY	005	069418	O	1977
BLIZZARD	CONVERSE	WY	009	071823	O	1986
BLUE FOREST	SWEETWATER	WY	037	006093	N	1983
BLUE GAP	CARBON	WY	007	075208	N	1974
BLUE GOOSE	CARBON	WY	007	013998	N	1991
BLUE HILL	CONVERSE	WY	009	075343	OA	1988
BLUE SPRINGS EAST	HOT SPRINGS	WY	017	012697	O	1955
BLUEBIRD	CAMPBELL	WY	005	008055	ON	1984
BOBCAT CREEK	CONVERSE	WY	009	000938	OA	1979
BOGGY CREEK	NIOBRARA	WY	027	077963	OA	1971
BOGIE DRAW	CAMPBELL	WY	005	005041	OA	1982
BOLTON CREEK	NATRONA	WY	025	079203	O	1920
BONANZA	BIG HORN	WY	003	079668	O	1950
BONE PILE	CAMPBELL	WY	005	080017	OA	1972
BONNEVILLE	FREMONT	WY	013	080288	N	1971
BOONE DOME	NATRONA	WY	025	081032	N	1923
BOOTON	CAMPBELL	WY	005	081528	OA	1966
BORDER	CAMPBELL	WY	005	081838	O	1969
BORIE	LARAMIE	WY	021	082086	OA	1949
BOULDER DOME	FREMONT	WY	013	008061	O	1984
BOULDER GULCH	HOT SPRINGS	WY	017	000946	OA	1981
BOWER	CONVERSE	WY	009	084091	O	1973
BOWMAN HILL	CAMPBELL	WY	005	084630	O	1977
BOX CREEK	CONVERSE	WY	009	084907	O	1955
BOYSEN	FREMONT	WY	013	086168	N	1978
BOZEMAN TRAIL	JOHNSON	WY	019	009018	OA	1985
BRACKEN	CAMPBELL	WY	005	086535	OA	1970
BRADY	SWEETWATER	WY	037	087651	N	1972
BREAKS	CAMPBELL	WY	005	089950	O	1976
BREEN	CAMPBELL	WY	005	090658	OA	1967
BRENNAN	CAMPBELL	WY	005	090934	OA	1980
BRENNER DRAW	NIOBRARA	WY	027	009403	O	1985
BRENNING BASIN	CONVERSE	WY	009	091061	O	1902
BRIDGE CREEK	NIOBRARA	WY	027	091557	O	1948
BRIDGE DRAW	CAMPBELL	WY	005	000442	OA	1980
BRIDGER TRAIL	PARK	WY	029	000444	N	1980
BRIGHT	NIOBRARA	WY	027	091960	OA	1980
BRISLAWN	CROOK	WY	011	012334	OA	1988
BRONCO	CAMPBELL	WY	005	093727	OA	1977
BROOKS DRAW	PARK	WY	029	005059	O	1982
BROOKS RANCH	CONVERSE	WY	009	094502	O	1957
BROOKS RANCH	NATRONA	WY	025	094502	O	1957
BROSA DRAW	CROOK	WY	011	012918	O	1989
BROWNING	CARBON	WY	007	095897	O	1969
BROWNS HILL	CARBON	WY	007	096120	N	1976
BRUFF	LINCOLN	WY	023	096898	N	1969
BRUFF	SWEETWATER	WY	037	096898	N	1969
BRUFF	UINTA	WY	041	096898	N	1969
BRUSH	LARAMIE	WY	021	097598	N	1972
BRUSH CREEK	CONVERSE	WY	009	097602	O	1976
BUCK CREEK	NIOBRARA	WY	027	099571	O	1952
BUCK DRAW	CAMPBELL	WY	005	099645	OA	1974
BUCK DRAW	CONVERSE	WY	009	099645	OA	1974
BUCK DRAW EAST	CONVERSE	WY	009	012336	N	1988
BUCK DRAW NORTH	CAMPBELL	WY	005	012337	OA	1988
BUCKHORN CANYON	SWEETWATER	WY	037	000452	N	1979
BUD	WASHAKIE	WY	043	100687	O	1979
BUFF	CAMPBELL	WY	005	101245	OA	1970
BUFFALO RIM	HOT SPRINGS	WY	017	005067	O	1978
BUGHER DRAW	CAMPBELL	WY	005	102097	ON	1972
BULL CREEK	CAMPBELL	WY	005	102516	O	1982
BULL CREEK NORTH	CAMPBELL	WY	005	008809	O	1984
BULL FROG	NATRONA	WY	025	005071	N	1982
BULL GULCH	CONVERSE	WY	009	012132	OA	1988
BULLMARCH	CAMPBELL	WY	005	102764	O	1967
BUNKER HILL	CARBON	WY	007	103353	ON	1937
BURKE RANCH	NATRONA	WY	025	104531	OA	1953
BURKE RANCH EAST	JOHNSON	WY	019	104562	O	1971
BURKE RANCH EAST	NATRONA	WY	025	104562	O	1971
BURNS	LARAMIE	WY	021	105461	O	1982
BURNT HOLLOW	CROOK	WY	011	005073	O	1982
BURNT WAGON	NATRONA	WY	025	106130	O	1976
BUSH LAKE	SWEETWATER	WY	037	106961	N	1978
BUSTER BASIN	SWEETWATER	WY	037	107170	O	1974
BUTCHER KNIFE SPRINGS	UINTA	WY	041	107321	N	1971
BUTLER	LARAMIE	WY	021	107383	O	1981
BUTLER RANCH	CROOK	WY	011	107476	O	1958
BUTTE	CAMPBELL	WY	005	000459	O	1980
BUTTE CREEK	CAMPBELL	WY	005	107631	O	1984
BYRON	BIG HORN	WY	003	109205	ONA	1929
BYRON NW	BIG HORN	WY	003	109236	O	1957
BYRON SE	BIG HORN	WY	003	109267	OA	1955
CABALLO - FORT UNION	CAMPBELL	WY	005	015797	N	
CABIN	SUBLETTE	WY	035	010312	O	1986
CABIN CANYON	CAMPBELL	WY	005	012338	O	1988
CABIN CREEK	CROOK	WY	011	111012	O	1958
CALAMITY	CONVERSE	WY	009	111730	OA	1975
CAMBRIDGE	CROOK	WY	011	114515	OA	1990
CAMEL ROCK	SWEETWATER	WY	037	114629	O	1979
CAMP CREEK	CAMPBELL	WY	005	115042	O	1962
CAMPBELL RIDGE	FREMONT	WY	013	000470	OA	1980
CANAL	NATRONA	WY	025	116530	O	1986
CANCUN	CAMPBELL	WY	005	012136	O	1988
CANDY DRAW	CAMPBELL	WY	005	009409	O	1985
CANVAS BACK	NIOBRARA	WY	027	005084	O	1982
CANYON CREEK	SWEETWATER	WY	037	118328	N	1941
CARDINAL	CAMPBELL	WY	005	119568	OA	1966
CARR CREEK	CROOK	WY	011	008810	O	1984
CARSON	CAMPBELL	WY	005	121862	ONA	1969
CARSON WEST	CAMPBELL	WY	005	122017	OA	1976
CARTER	CONVERSE	WY	009	122048	O	1969
CARVNER	FREMONT	WY	013	014902	OA	1994
CASPER CREEK NORTH	NATRONA	WY	025	124156	ONA	1925
CASPER CREEK SOUTH	NATRONA	WY	025	124187	ON	1922
CASTLE CREEK	NATRONA	WY	025	124776	ON	1947
CASTLE GARDEN	FREMONT	WY	013	124900	N	1948
CATAMOUNT	CONVERSE	WY	009	015772	O	1995
CCC ROAD	SUBLETTE	WY	035	008076	O	1984
CEDAR BREAKS	SWEETWATER	WY	037	005087	N	1977
CEDAR GAP	FREMONT	WY	013	127869	N	1984
CEDAR GULCH	NIOBRARA	WY	027	127939	OA	1974
CEDAR GULCH WEST	NIOBRARA	WY	027	000978	O	1978
CEDAR RIDGE	CARBON	WY	007	005088	O	1982
CELLARS RANCH	JOHNSON	WY	019	128923	OA	1960
CENTENNIAL	HOT SPRINGS	WY	017	129202	O	1992
CEPO	SWEETWATER	WY	037	014208	N	1992
C-H	CAMPBELL	WY	005	110423	OA	1967
CHALK BLUFFS	LARAMIE	WY	021	000982	OA	1981
CHALK HILLS	CAMPBELL	WY	005	012138	OA	1987
CHAN	CAMPBELL	WY	005	131822	ON	1968
CHAPMAN DRAW	CARBON	WY	007	000215	N	1981
CHARLES	NIOBRARA	WY	027	133806	O	1998
CHEROKEE CREEK	CARBON	WY	007	135790	N	1959
CHEROKEE RIDGE	SWEETWATER	WY	037	135883	O	1961
CHERRY ANTICLINE	BIG HORN	WY	003	136069	O	1960
CHEYENNE	LARAMIE	WY	021	137154	N	1979
CHEYENNE RIDGE	WESTON	WY	045	000988	ON	1981
CHEYENNE RIVER	NIOBRARA	WY	027	137247	OA	1953
CHEYENNE RIVER	WESTON	WY	045	137247	OA	1953
CHICKEN CREEK	UINTA	WY	041	138084	O	1982
CHIMNEY BUTTE	LINCOLN	WY	023	139262	N	1958
CHIMNEY BUTTE	SUBLETTE	WY	035	139262	N	1958
CHIMNEY ROCK	SWEETWATER	WY	037	139355	O	1956
CHIVINGTON	LARAMIE	WY	021	140370	OA	1976
CHIVINGTON SOUTH	LARAMIE	WY	021	008083	O	1984
CHUGSPRINGS	PLATTE	WY	031	142120	N	1975
CHURCH BUTTES	SWEETWATER	WY	037	142300	N	1946
CHURCH BUTTES	UINTA	WY	041	142300	N	1956
CIRCLE RIDGE	FREMONT	WY	013	142982	OA	1923
CITY	PARK	WY	029	000503	O	1979
CLABAUGH	CAMPBELL	WY	005	144176	O	1964
CLARETON	NIOBRARA	WY	027	145168	OA	1950
CLARETON	WESTON	WY	045	145168	OA	1950
CLARETON SW	WESTON	WY	045	145194	O	1969
CLARK RANCH	NATRONA	WY	025	145602	OA	1955
CLAY BUTTES	SWEETWATER	WY	037	015771	N	
CLEAR CREEK	UINTA	WY	041	147121	ON	1979
CLEARWATER	CAMPBELL	WY	005	147834	O	1993
CLOVERLY	BIG HORN	WY	003	009024	O	1985
CLUBHOUSE	CAMPBELL	WY	005	010336	OA	1985
COAL CREEK	CAMPBELL	WY	005	149927	O	1998
COAL GULCH	CARBON	WY	007	149989	N	1979
CODY	PARK	WY	029	150981	OA	1976
COLE CREEK	CONVERSE	WY	009	152376	OA	1938
COLE CREEK	NATRONA	WY	025	152376	OA	1938
COLE CREEK NE	NATRONA	WY	025	152407	O	1954
COLE CREEK SOUTH	CONVERSE	WY	009	152438	OA	1948
COLE NE	CONVERSE	WY	009	006102	O	1983
COLE SPRINGS DRAW	CARBON	WY	007	152593	N	1960
COLLETT CREEK	LINCOLN	WY	023	012935	ON	1989
COLLINS	CAMPBELL	WY	005	154050	O	1978
COLLUMS	CAMPBELL	WY	005	154329	OA	1969
CONTINENTAL DIVIDE	SWEETWATER	WY	037	158514	ON	1964
COON CREEK	BIG HORN	WY	003	159475	O	1953
COOPER COVE	CARBON	WY	007	159754	OA	1944
COOPER RESERVOIR	NATRONA	WY	025	160033	N	1959
CORLEY	HOT SPRINGS	WY	017	008093	O	1946
CORNEY	CONVERSE	WY	009	000525	ON	1979
CORONA	CAMPBELL	WY	005	010344	OA	1986

Field Name	County Name	State Sub	Co Code	Field Code	Field Type	Disc Year
CORRAL CREEK	CROOK	WY	011	162699	OA	1962
COTTONWOOD CREEK	WASHAKIE	WY	043	164280	OA	1953
COULEE	PARK	WY	029	000529	O	1978
COUNTY LINE	CROOK	WY	011	165272	O	1974
COW CREEK	CARBON	WY	007	165985	N	1960
COW GULCH	NIOBRARA	WY	027	166047	O	1947
COW HOLLOW	LINCOLN	WY	023	010347	N	1986
COWLEY	BIG HORN	WY	003	166574	O	1964
COWLEY	PARK	WY	029	166574	O	1964
COYOTE CREEK	CROOK	WY	011	167411	O	1958
COYOTE CREEK	WESTON	WY	045	167411	ON	1958
COYOTE CREEK SOUTH	WESTON	WY	045	167442	OA	1963
CRAVEN CREEK	LINCOLN	WY	023	000534	N	1977
CRAWFORD DRAW	JOHNSON	WY	019	008811	O	1984
CRAZY WOMAN SOUTH	JOHNSON	WY	019	169039	O	1956
CRESTON	CARBON	WY	007	170155	N	1959
CRESTON SE	CARBON	WY	007	170174	N	1977
CROOKED CANYON	SWEETWATER	WY	037	171380	N	1975
CROOKS CREEK	FREMONT	WY	013	014011	N	1991
CROOKS GAP	FREMONT	WY	013	171457	OA	1944
CRYSTAL CREEK	BIG HORN	WY	003	173503	O	1919
CULP DRAW	CAMPBELL	WY	005	174205	OA	1975
CULP DRAW	JOHNSON	WY	019	174205	OA	1975
CUTLASS	SUBLETTE	WY	035	175782	N	1981
CUTLER	CAMPBELL	WY	005	175789	O	1970
CYCLONE CANYON	CROOK	WY	011	176252	O	1972
DALE	LARAMIE	WY	021	178698	O	1981
DALE NORTH	LARAMIE	WY	021	178791	O	1984
DALLAS	FREMONT	WY	013	178946	O	1884
DANKER NORTH	PARK	WY	029	180279	N	1948
DAY BUTTE	FREMONT	WY	013	010709	O	1986
DEAD HORSE CREEK	CAMPBELL	WY	005	184023	OA	1957
DEAD HORSE CREEK SOUTH	CAMPBELL	WY	005	184054	OA	1961
DEADMAN CREEK	CROOK	WY	011	184088	OA	1973
DEADMAN WASH	SWEETWATER	WY	037	184091	N	1973
DEAVER	BIG HORN	WY	003	184426	O	1954
DEAVER NORTH	BIG HORN	WY	003	184457	O	1960
DEAVER NORTH	PARK	WY	029	184457	O	1960
DEEP CREEK	CARBON	WY	007	185232	O	1950
DEEP DRAW	CAMPBELL	WY	005	011384	O	1987
DEEP GULCH	CARBON	WY	007	185335	N	1976
DEER CREEK	CONVERSE	WY	009	185542	O	1950
DEER CREEK II	FREMONT	WY	013	009725	N	1986
DEER FLY	CAMPBELL	WY	005	008102	O	1984
DEER FLY SOUTH	CAMPBELL	WY	005	014219	O	1992
DELANEY RIM	SWEETWATER	WY	037	186928	ON	1976
DEMOTT DRAW	CAMPBELL	WY	005	008103	O	1984
DEMOTT DRAW WEST	CAMPBELL	WY	005	014220	OA	1992
DENNELL DRAW	CAMPBELL	WY	005	005132	OA	1982
DENNELL DRAW	CONVERSE	WY	009	005132	OA	1982
DERBY	FREMONT	WY	013	189262	O	1921
DERRICK DRAW	CONVERSE	WY	009	012948	ON	1989
DESERT FLATS	SWEETWATER	WY	037	189523	N	1973
DESERT ROSE	SWEETWATER	WY	037	010711	N	1986
DESERT SPRINGS	SWEETWATER	WY	037	189541	ON	1958
DESERT SPRINGS EAST	SWEETWATER	WY	037	189572	O	1965
DESERT SPRINGS WEST	SWEETWATER	WY	037	189634	ONA	1959
DEWEY DOME	WESTON	WY	045	190161	O	1927
DIAMOND DOME	CARBON	WY	007	190929	N	1953
DIAMOND RANCH	CARBON	WY	007	191053	O	1957
DICKIE	HOT SPRINGS	WY	017	191518	O	1953
DILLINGER RANCH	CAMPBELL	WY	005	192324	OA	1964
DILLINGER RANCH EAST	CAMPBELL	WY	005	000559	ON	1979
DILTS	CONVERSE	WY	009	000560	ON	1980
DINES	SWEETWATER	WY	037	010370	N	1986
DINTY MOORE RESERVOIR	FREMONT	WY	013	193192	N	1961
DITTO LAKE	CAMPBELL	WY	005	014423	O	1993
DIVIDE	CARBON	WY	007	193471	O	1978
DIXON	CARBON	WY	007	193998	N	1991
DOBIE CREEK	BIG HORN	WY	003	194518	N	1978
DOCTOR DITCH	PARK	WY	029	194733	N	1974
DODGE RIM	SWEETWATER	WY	037	014014	N	1991
DOE	CAMPBELL	WY	005	012153	OA	1988
DOG SPRING	UINTA	WY	041	010371	N	1986
DOGIE	NIOBRARA	WY	027	000566	OA	1954
DOLIS HILLS	FREMONT	WY	013	195836	N	1959
DON DRAW	CONVERSE	WY	009	196665	OA	1972
DONKEY CREEK	CROOK	WY	011	196952	ON	1953
DONKEY CREEK NORTH	CROOK	WY	011	196983	OA	1960
DOUBLE SHIELD	CAMPBELL	WY	005	199537	O	1973
DOUD SE	CAMPBELL	WY	005	012157	O	1987
DOUGLAS SOUTH	CONVERSE	WY	009	200114	O	1946
DRIPPING ROCK	SWEETWATER	WY	037	008113	N	1984
DRISCOLL CREEK	CAMPBELL	WY	005	202951	OA	1962
DRISCOLL CREEK	CROOK	WY	011	202951	OA	1962
DRY CREEK	JOHNSON	WY	019	203602	O	1974
DRY FORK	CONVERSE	WY	009	203633	OA	1970
DRY GULCH	CAMPBELL	WY	005	001038	O	1982
DRY GULCH SOUTH	CAMPBELL	WY	005	008114	O	1984
DUBOIS	FREMONT	WY	013	204114	O	1946
DUCK CREEK	CAMPBELL	WY	005	204486	O	1967
DUCK NEST CREEK	CAMPBELL	WY	005	000571	O	1979
DULL	CONVERSE	WY	009	205385	O	1970
DUNES	CARBON	WY	007	206377	N	1981
DUNLAP	CAMPBELL	WY	005	206687	O	1986
DURHAM	LARAMIE	WY	021	207493	ON	1978
DUTCH	CAMPBELL	WY	005	208315	OA	1975
DUTCH RESERVOIR	CAMPBELL	WY	005	007860	O	1982
DUTTON CREEK	CARBON	WY	007	208485	ON	1927
DUTTON CREEK NORTH	CARBON	WY	007	208516	OA	1963
DUVALL RANCH	CAMPBELL	WY	005	208609	OA	1964
EAGLE ROCK	CAMPBELL	WY	005	000575	O	1980
EAST DRAW	CAMPBELL	WY	005	012162	OA	1987
EAST FORK	CAMPBELL	WY	005	211796	O	1985
ECHETA	CAMPBELL	WY	005	009134	OA	1985
ECHO SPRINGS	CARBON	WY	007	212798	ONA	1977
ECHO SPRINGS	SWEETWATER	WY	037	212798	ONA	1977
EDSEL	CROOK	WY	011	215521	OA	1981
EIGHTY-FIVE CREEK	CAMPBELL	WY	005	010379	O	1986
EINAR	CAMPBELL	WY	005	010380	O	1985
EITEL	CROOK	WY	011	216190	O	1976
ELK BASIN	PARK	WY	029	218981	ONA	1915
ELK BASIN SOUTH	PARK	WY	029	219043	ON	1945
ELK CREEK	CAMPBELL	WY	005	219198	OA	1987
ELK DRAW	CAMPBELL	WY	005	005158	N	1983
ELK MOUNTAIN	CARBON	WY	007	219508	O	1957
ELKOL	LINCOLN	WY	023	010386	O	1985
EMBLEM	BIG HORN	WY	003	223400	N	1977
EMBLEM BENCH	PARK	WY	029	005166	N	1983
EMERALD	NATRONA	WY	025	223538	O	1976
EMIGRANT SPRINGS	LINCOLN	WY	023	223724	ON	1958
EMIGRANT SPRINGS	SWEETWATER	WY	037	223724	N	1958
EMIGRANT TRAIL	SWEETWATER	WY	037	000587	N	1980
EMPIRE	CAMPBELL	WY	005	224313	OA	1974
EMPIRE	JOHNSON	WY	019	224313	OA	1974
ENIGMA	WASHAKIE	WY	043	005451	O	1987
ENOS CREEK	HOT SPRINGS	WY	017	225956	ON	1948
ENYARD DRAW	CAMPBELL	WY	005	005169	OA	1982
ESPY	CARBON	WY	007	228444	ON	1964
ESSEX MOUNTAIN	SWEETWATER	WY	037	000590	N	1980
FABIAN DITCH	LINCOLN	WY	023	233118	N	1976
FABIAN DITCH	SWEETWATER	WY	037	233118	N	1976
FAIRWAY	SWEETWATER	WY	037	234188	N	1994
FALCON RIDGE	CAMPBELL	WY	005	014017	OA	1978
FD	CAMPBELL	WY	005	000596	ON	1979
FELIX	CAMPBELL	WY	005	238428	O	1982
FENCE CREEK	CAMPBELL	WY	005	238800	O	1968
FENCE CREEK	SHERIDAN	WY	033	238800	O	1968
FENTON	CAMPBELL	WY	005	239048	O	1972
FERGUSON RANCH	PARK	WY	029	239451	O	1963
FERRIS EAST	CARBON	WY	007	239730	O	1919
FERRIS WEST	CARBON	WY	007	239761	ON	1940
FETTER	CONVERSE	WY	009	000598	OA	1979
FIDDLER CREEK	WESTON	WY	045	240281	OA	1948
FIDDLER CREEK EAST	WESTON	WY	045	000600	OA	1948
FIGURE FOUR CANYON	SUBLETTE	WY	035	240880	N	1959
FILLMORE	CARBON	WY	007	240994	N	1977
FILLMORE	SWEETWATER	WY	037	240994	N	1977
FINLEY DRAW	CONVERSE	WY	009	005179	OA	1982
FINN-SHURLEY	WESTON	WY	045	008129	O	1963
FIREPLACE ROCK	SWEETWATER	WY	037	241684	N	1978
FISH	CAMPBELL	WY	005	241769	O	1985
FISH CREEK	NATRONA	WY	025	241800	ON	1952
FISHING LAKE	CAMPBELL	WY	005	012358	O	1988
FIVE MILE	BIG HORN	WY	003	243040	N	1952
FIVE MILE GULCH	SWEETWATER	WY	037	243114	ON	1977
FLASHLIGHT	BIG HORN	WY	003	243707	O	1970
FLAT DRAW	CAMPBELL	WY	005	243831	OA	1968
FLAT LAND	LARAMIE	WY	021	001078	O	1981
FLAT TOP	CONVERSE	WY	009	244110	ON	1959
FLAT TOP EAST	CONVERSE	WY	009	000601	O	1980
FLORIDA	CAMPBELL	WY	005	010407	OA	1985
FLORIDA	CROOK	WY	011	010407	OA	1985
FLY DRAW	CONVERSE	WY	009	002948	OA	1975
FLYING E	JOHNSON	WY	019	246906	O	1975
FOGARTY CREEK	SUBLETTE	WY	035	247460	N	1975
FONTENELLE	LINCOLN	WY	023	247860	N	1974
FONTENELLE	SWEETWATER	WY	037	247860	N	1974
FONTENELLE II	LINCOLN	WY	023	000607	N	1974
FORBES	SWEETWATER	WY	037	248249	N	1979
FORGEY	NATRONA	WY	025	249117	OA	1969
FORTIFICATION CREEK	JOHNSON	WY	019	251690	O	1957
FOSTER	CROOK	WY	011	252000	O	1957
FOSTER GULCH	BIG HORN	WY	003	252052	O	1974
FOUR HORSE	WESTON	WY	045	000611	O	1979
FOUR MILE GULCH	SWEETWATER	WY	037	012362	N	1988
FOURBEAR	PARK	WY	029	252744	OA	1928
FOURCHE	CAMPBELL	WY	005	001093	OA	1981
FOURMILE	JOHNSON	WY	019	005189	OA	1982
FOURTEEN MILE	WASHAKIE	WY	043	252961	N	1952
FRANKS FORK	PARK	WY	029	255395	O	1948
FRANNIE	PARK	WY	029	255550	OA	1928
FREEDOM	BIG HORN	WY	003	256697	O	1998
FREIGHTER GAP	SWEETWATER	WY	037	001097	N	1981
FRENCHIE DRAW	FREMONT	WY	013	257875	N	1961
FRENCHIE DRAW	NATRONA	WY	025	257875	N	1961
FREWEN	SWEETWATER	WY	037	013371	N	1990
FRISBY SOUTH	WASHAKIE	WY	043	258526	OA	1949
FRISON	WASHAKIE	WY	043	258588	O	1970
FRITZ	BIG HORN	WY	003	258619	ON	1981
FROG CREEK	CONVERSE	WY	009	258734	ON	1972
FROG CREEK	WESTON	WY	045	258734	ON	1972
FULLER RESERVOIR	FREMONT	WY	013	259952	ON	1977
G P DOME	CARBON	WY	007	262271	O	1920
GAITHER DRAW	CAMPBELL	WY	005	001106	O	1981
GALE	SWEETWATER	WY	037	263495	N	1980
GAME HILL	TETON	WY	039	005198	N	1982
GAP	CAMPBELL	WY	005	264545	O	1987
GAP ROAD	SWEETWATER	WY	037	005199	N	1983
GARLAND	BIG HORN	WY	003	265805	ON	1906
GARLAND	PARK	WY	029	265805	ON	1906
GARNER LAKE	CAMPBELL	WY	005	266022	OA	1966
GARNER LAKE NORTH	CAMPBELL	WY	005	013687	O	1991
GARRISON DRAW	NATRONA	WY	025	266555	O	1972
GAS DRAW	CAMPBELL	WY	005	267262	OA	1967
GAS DRAW EAST	CAMPBELL	WY	005	267264	OA	1975
GEARY DOME	CONVERSE	WY	009	000618	OA	1980
GEARY NORTH	NATRONA	WY	025	268526	OA	1968
GEBO	HOT SPRINGS	WY	017	268619	OA	1943
GEORGE RANCH	WESTON	WY	045	269673	OA	1961
GIBBS	CAMPBELL	WY	005	271363	OA	1970
GIBBS NORTH	CAMPBELL	WY	005	012537	O	1988
GIBBS SOUTH	CAMPBELL	WY	005	271456	OA	1978
GIBSON DRAW	CONVERSE	WY	009	271518	O	1971
GILBERT LAKE	CONVERSE	WY	009	272014	O	1960
GIRRARD	FREMONT	WY	013	274027	N	1972
GLASNER	FREMONT	WY	013	275254	N	1970
GLASSCOCK HOLLOW	UINTA	WY	041	275363	N	1980
GLASSER DRAW	CAMPBELL	WY	005	005208	ON	1982
GLENROCK	CONVERSE	WY	009	276804	OA	1949
GLENROCK SOUTH	CONVERSE	WY	009	276835	OA	1950
GLO	CAMPBELL	WY	005	008142	O	1984
GLO NORTH	CAMPBELL	WY	005	009027	O	1985
GOER DRAW	CAMPBELL	WY	005	006113	O	1983

Field Name	County Name	State Sub	Co Code	Field Code	Field Type	Disc Year
GOLD MINE DRAW	CAMPBELL	WY	005	272008	O	1975
GOLDEN EAGLE	HOT SPRINGS	WY	017	278339	ONA	1945
GOLDEN GOOSE	FREMONT	WY	013	278370	OA	1966
GOLDEN PRAIRIE	LARAMIE	WY	021	278494	OA	1957
GOLDEN WALL	SWEETWATER	WY	037	278637	O	1974
GOOSE EGG	BIG HORN	WY	003	280656	OA	1975
GOOSEBERRY	PARK	WY	029	280788	OA	1937
GOVERNMENT BRIDGE	NATRONA	WY	025	282338	O	1956
GRAHAM RESERVOIR	UINTA	WY	041	005213	OA	1983
GRAPHITE	SUBLETTE	WY	035	010750	N	1986
GRASS CREEK	HOT SPRINGS	WY	017	000632	ONA	1914
GRASS CREEK SOUTH	HOT SPRINGS	WY	017	000633	O	1980
GRASSHOPPER BUTTE	CROOK	WY	011	285919	O	1953
GRASSLAND	CAMPBELL	WY	005	285981	O	1967
GRASSLAND WEST	CAMPBELL	WY	005	286000	OA	1969
GRAY	CAMPBELL	WY	005	286353	O	1966
GRAY SOUTH	CAMPBELL	WY	005	000634	O	1980
GREASEWOOD	NIOBRARA	WY	027	287190	O	1983
GREAT DIVIDE	SWEETWATER	WY	037	287603	N	1978
GREEN RIVER BEND	LINCOLN	WY	023	288461	N	1958
GREEN RIVER BEND	SUBLETTE	WY	035	288461	N	1958
GREEN RIVER BLUFFS	SUBLETTE	WY	035	288492	N	1959
GREYBULL	BIG HORN	WY	003	290972	ONA	1908
GREYBULL WEST	BIG HORN	WY	003	291003	N	1952
GRIEVE	NATRONA	WY	025	291220	ONA	1954
GRIEVE NORTH	NATRONA	WY	025	291227	ON	1974
GUN	LARAMIE	WY	021	005222	OA	1982
GUTHERY	CROOK	WY	011	295111	OA	1963
HA CREEK	CAMPBELL	WY	005	297767	OA	1974
HA CREEK	WESTON	WY	045	297767	OA	1974
HAIGHT	CAMPBELL	WY	005	000642	O	1978
HAL	CAMPBELL	WY	005	008814	O	1984
HALF MOON	PARK	WY	029	299600	O	1944
HALLVILLE	SWEETWATER	WY	037	300747	O	1963
HALVERSON	CAMPBELL	WY	005	301105	OA	1961
HALVERSON NORTH	CAMPBELL	WY	005	001289	O	1998
HAMILTON DOME	HOT SPRINGS	WY	017	301522	OA	1918
HAMM	CAMPBELL	WY	005	301894	OA	1967
HAMPSHIRE	WESTON	WY	045	302355	O	1953
HANAWAY DRAW	CROOK	WY	011	008151	O	1984
HANCOCK DRAW	NIOBRARA	WY	027	009137	O	1985
HAND CREEK	HOT SPRINGS	WY	017	005230	O	1983
HANSEN DRAW	SWEETWATER	WY	037	303521	N	1977
HAPPY HOLLOW	CONVERSE	WY	009	304312	OA	1975
HAPPY SPRINGS	FREMONT	WY	013	304374	ON	1950
HAPS DRAW	CONVERSE	WY	009	304734	OA	1975
HARPER DRAW	CAMPBELL	WY	005	001293	O	1998
HARTZOG DRAW	CAMPBELL	WY	005	308943	OA	1976
HARTZOG DRAW	JOHNSON	WY	019	308943	OA	1976
HARTZOG DRAW EAST	CAMPBELL	WY	005	008153	ON	1984
HARVEY DRAW	CONVERSE	WY	009	309028	O	1975
HAT CREEK	NIOBRARA	WY	027	309582	OA	1971
HATCH	JOHNSON	WY	019	309706	O	1980
HATFIELD	CARBON	WY	007	309892	ON	1947
HAVEN	SWEETWATER	WY	037	310171	N	
HAWK POINT	CAMPBELL	WY	005	010459	OA	1986
HAWK SPRINGS	GOSHEN	WY	015	008156	OA	1983
HAWKEYE	CAMPBELL	WY	005	310388	O	1988
HAY	CAMPBELL	WY	005	001177	O	1981
HAY CREEK	WESTON	WY	045	310822	OA	1949
HAY RESERVOIR	SWEETWATER	WY	037	310871	N	1976
HAYBARN	FREMONT	WY	013	001178	OA	1981
HAYSTACK	CARBON	WY	007	311597	N	1978
HAYSTACK	SWEETWATER	WY	037	311597	N	1978
HEART MOUNTAIN	PARK	WY	029	313109	N	1948
HEATH	CROOK	WY	011	313171	OA	1970
HELDT DRAW	CAMPBELL	WY	005	314650	ON	1973
HELDT DRAW	JOHNSON	WY	019	314650	ON	1973
HELLS DRAW	CAMPBELL	WY	005	010462	OA	1985
HELLS HALF ACRE	NATRONA	WY	025	315200	N	1977
HENRY	UINTA	WY	041	316798	OA	1980
HENRY SOUTH	UINTA	WY	041	009029	ON	1984
HERRICK	ALBANY	WY	001	318503	O	1947
HIAWATHA	SWEETWATER	WY	037	320139	N	1928
HICKEY MOUNTAIN	UINTA	WY	041	000651	N	1981
HIDDEN DOME	WASHAKIE	WY	043	000652	ON	1932
HIGGINS	SWEETWATER	WY	037	321534	N	1969
HIGH ROAD	CAMPBELL	WY	005	008815	OA	1984
HILDA	CAMPBELL	WY	005	011436	OA	1987
HILIGHT	CAMPBELL	WY	005	322681	ON	1969
HINES	CAMPBELL	WY	005	323952	O	1971
HIRSCH	CAMPBELL	WY	005	324479	OA	1986
HOE CREEK	CAMPBELL	WY	005	326185	OA	1964
HOGS DRAW	CONVERSE	WY	009	326899	O	1974
HOGSBACK	LINCOLN	WY	023	326805	N	1955
HOGSBACK	SUBLETTE	WY	035	326805	N	1955
HOGSBACK SOUTH	LINCOLN	WY	023	008166	N	1984
HOGSBACK SOUTH	SUBLETTE	WY	035	008166	N	1984
HOLLER DRAW	JOHNSON	WY	019	327967	ON	1974
HOME	CAMPBELL	WY	005	329800	O	1981
HOMESTEAD	BIG HORN	WY	003	330060	OA	1969
HOOVER GULCH	CAMPBELL	WY	005	331371	OA	1972
HORN CANYON	SWEETWATER	WY	037	332543	N	1976
HORNBUCKLE	CONVERSE	WY	009	332664	ONA	1984
HORNE BROTHERS	CARBON	WY	007	332726	O	1951
HORNE VALLEY	CARBON	WY	007	332757	N	1939
HORSE CREEK	LARAMIE	WY	021	333067	OA	1942
HORSE RANCH	NATRONA	WY	025	333191	O	1955
HORSE TRAP	LINCOLN	WY	023	011438	N	1982
HORSESHOE RIDGE	CARBON	WY	007	000661	N	1978
HOUSE CREEK	CAMPBELL	WY	005	334741	OA	1968
HOUSE CREEK WEST	CAMPBELL	WY	005	334775	O	1975
HOWARD RANCH	FREMONT	WY	013	335237	N	1961
HUB	JOHNSON	WY	019	336261	O	1966
HUGHIE DRAW	CAMPBELL	WY	005	011439	O	1987
HUGUS	CARBON	WY	007	337857	O	1976
HUNT	PARK	WY	029	339392	O	1966
HUNTER RANCH	CAMPBELL	WY	005	339702	OA	1968
IBERLIN	CAMPBELL	WY	005	343176	OA	1970
INDIAN BUTTE	FREMONT	WY	013	345107	N	1965
INDIAN CREEK	JOHNSON	WY	019	345200	O	1974
INDIAN TREE	CAMPBELL	WY	005	013234	O	1989
INFINITY	CAMPBELL	WY	005	014964	O	1993
INTERSTATE	CAMPBELL	WY	005	347339	O	1970
IRON CREEK	NATRONA	WY	025	348564	OA	1917
IRON PIPE	SWEETWATER	WY	037	000669	N	1978
IRVINE	JOHNSON	WY	019	008169	OA	1984
ISENHOUR	SUBLETTE	WY	035	005547	O	1970
JACKELOPE	CAMPBELL	WY	005	013385	O	1990
JACKKNIFE SPRING	SWEETWATER	WY	037	352789	N	1960
JADE RIDGE	FREMONT	WY	013	353668	O	1976
JAMES CREEK	SWEETWATER	WY	037	008171	ON	1984
JANET	CONVERSE	WY	009	354804	OA	1968
JAZBO	CAMPBELL	WY	005	001387	O	1998
JB	CROOK	WY	011	011451	O	1987
JEFFERS DRAW	CAMPBELL	WY	005	008816	O	1984
JEFFERSON	SUBLETTE	WY	035	356812	N	1982
JEPSON DRAW	JOHNSON	WY	019	358005	ON	1974
JEWEL	CROOK	WY	011	358827	O	1961
JIGGS THOMPSON	NIOBRARA	WY	027	359223	OA	1962
JIGGS THOMPSON	WESTON	WY	045	359223	OA	1962
JIGGS THOMPSON NORTH	WESTON	WY	045	014451	O	1993
JOE CREEK	CAMPBELL	WY	005	360743	O	1970
JOHNSON	CAMPBELL	WY	005	361797	O	1974
JONAH	SUBLETTE	WY	035	001495	O	1977
JONES	WESTON	WY	045	363037	O	1980
JONES DRAW	NATRONA	WY	025	010485	OA	1985
JOSS	CONVERSE	WY	009	364401	O	1958
JOY DRAW	CAMPBELL	WY	005	012201	O	1987
JOYCE CREEK	SWEETWATER	WY	037	364711	ON	1959
JOYCES	CAMPBELL	WY	005	010779	OA	1986
JUNCTION	CAMPBELL	WY	005	366239	O	1980
JUNIPER DRAW	JOHNSON	WY	019	366490	OA	1976
K BAR	CAMPBELL	WY	005	367740	O	1976
KAMON	CAMPBELL	WY	005	000677	O	1978
KANE	CAMPBELL	WY	005	368790	OA	1966
KANSON DRAW	FREMONT	WY	013	369026	N	1974
KARA	CROOK	WY	011	369193	OA	1955
KAYCEE	JOHNSON	WY	019	005562	O	1977
KAYE	CONVERSE	WY	009	370712	ON	1969
KAYE	NIOBRARA	WY	027	370712	ON	1969
KAYE SOUTH	NIOBRARA	WY	027	000679	OA	1980
KEYHOLE	CROOK	WY	011	377300	O	1967
KEYTON ROAD	WESTON	WY	045	377777	O	1976
KICKEN DRAW	CAMPBELL	WY	005	008817	O	1984
KIEHL	CROOK	WY	011	378300	OA	1972
KIEHL WEST	CROOK	WY	011	010497	O	1985
KING DOME	HOT SPRINGS	WY	017	379401	O	1964
KINGSBURY CREEK	CAMPBELL	WY	005	380145	ON	1968
KINGSBURY ROAD	CAMPBELL	WY	005	006130	O	1983
KINNEY	SWEETWATER	WY	037	000866	ON	1959
KINNEY RIM	SWEETWATER	WY	037	008188	O	1983
KIRBY CREEK	HOT SPRINGS	WY	017	381323	ON	1918
KIRBY DRAW	FREMONT	WY	013	381354	ONA	1976
KIRK	FREMONT	WY	013	381509	N	1954
KITTY	CAMPBELL	WY	005	382222	ONA	1965
KOHLER	FREMONT	WY	013	385160	O	1970
KREJCI	NIOBRARA	WY	027	387346	O	1960
KREJCI NORTH	NIOBRARA	WY	027	387377	O	1964
KUEHNE RANCH	CAMPBELL	WY	005	388261	OA	1965
KUEHNE RANCH EAST	CAMPBELL	WY	005	388270	OA	1972
KUEHNE RANCH NE	CAMPBELL	WY	005	010498	O	1985
KUEHNE RANCH SE	CAMPBELL	WY	005	388292	OA	1967
KUEMMERLE	WESTON	WY	045	388323	O	1948
KUMMERFELD	CROOK	WY	011	388509	OA	1960
KUMMERFELD WEST	CROOK	WY	011	388540	OA	1960
LA PRELE	CONVERSE	WY	009	392045	N	1964
LABARGE	LINCOLN	WY	023	390557	ONA	1924
LABARGE	SUBLETTE	WY	035	390557	ONA	1924
LAD	CROOK	WY	011	393774	OA	1971
LAK RANCH	WESTON	WY	045	008195	OA	1984
LAKE CREEK	HOT SPRINGS	WY	017	395858	OA	1925
LAKE RIDGE	SUBLETTE	WY	035	001536	N	1981
LAMB	BIG HORN	WY	003	399237	OA	1913
LAMONT	CARBON	WY	007	399609	N	1961
LANCE CREEK	NIOBRARA	WY	027	400136	ONA	1918
LANCE CREEK EAST	NIOBRARA	WY	027	400167	ON	1919
LANDER	FREMONT	WY	013	400260	OA	1909
LANE	CAMPBELL	WY	005	400725	O	1979
LANEY	CAMPBELL	WY	005	401004	O	1988
LANEY WASH	SWEETWATER	WY	037	011465	N	1979
LAZEART	LINCOLN	WY	023	008839	O	1984
LAZY B	CAMPBELL	WY	005	405747	O	1969
LEBAR	CONVERSE	WY	009	407135	O	1962
LEE DRAW	CAMPBELL	WY	005	001556	O	1981
LEGACY	SWEETWATER	WY	037	013005	OA	1988
LEIMSER	NIOBRARA	WY	027	409026	OA	1965
LEO	SWEETWATER	WY	037	410328	O	1975
LEROY	UINTA	WY	041	411227		
LEUCITE HILLS	SWEETWATER	WY	037	411723	O	1969
LEVERETT	NIOBRARA	WY	027	411893	O	1954
LEWIS	CAMPBELL	WY	005	411940	OA	1985
LIGHTNING CREEK	NIOBRARA	WY	027	413855	ONA	1949
LILY	CROOK	WY	011	008818	OA	1984
LINCOLN ROAD	LINCOLN	WY	023	414516	N	1977
LINCOLN ROAD	SWEETWATER	WY	037	414516	N	1977
LINDBERG	LARAMIE	WY	021	414971	O	1969
LINDBERG EAST	LARAMIE	WY	021	010510	OA	1985
LINE CREEK	PARK	WY	029	415850	O	1973
LITE BUTTE	BIG HORN	WY	003	001574	O	1981
LITTLE	CAMPBELL	WY	005	417513	O	1965
LITTLE BUCK CREEK (NEW)	NIOBRARA	WY	027	417978	OA	1980
LITTLE BUFFALO BASIN	HOT SPRINGS	WY	017	418009	ON	1914
LITTLE BUFFALO BASIN	PARK	WY	029	418009	ON	1944
LITTLE BUGHER DRAW	JOHNSON	WY	019	000700	N	1979
LITTLE DOME	FREMONT	WY	013	418443	N	1958
LITTLE GRASS CREEK	HOT SPRINGS	WY	017	418567	N	1917
LITTLE LARAMIE	ALBANY	WY	001	418908	OA	1948
LITTLE MEDICINE BOW	CARBON	WY	007	418970	OA	1953
LITTLE MISSOURI	CROOK	WY	011	419001	O	1986
LITTLE MITCHELL CREEK	CAMPBELL	WY	005	419032	OA	1966
LITTLE MO	CROOK	WY	011	419063	OA	1965
LITTLE MONUMENT	LINCOLN	WY	023	006138	N	1983
LITTLE MONUMENT	SWEETWATER	WY	037	006138	N	1983
LITTLE PINE	CAMPBELL	WY	005	015773	O	
LITTLE POLECAT	PARK	WY	029	419187	ON	1956

Field Name	County Name	State Sub	Co Code	Field Code	Field Type	Disc Year
LITTLE POWDER	CAMPBELL	WY	005	001580	OA	1981
LITTLE SAND DRAW	HOT SPRINGS	WY	017	419559	OA	1949
LITTLE SNAKE	SWEETWATER	WY	037	419621	N	1962
LITTLE THUNDER	CAMPBELL	WY	005	000702	N	1979
LITTLE WORM CREEK	SWEETWATER	WY	037	419962	ON	1970
LIZARD HEAD	CONVERSE	WY	009	015774	O	
LOBLOLLY	CAMPBELL	WY	005	006140	O	1983
LODGEPOLE CREEK	WESTON	WY	045	000703	OA	1949
LOGAN DRAW	CAMPBELL	WY	005	422784	N	1980
LONE CEDAR	CAMPBELL	WY	005	008819	OA	1984
LONETREE CREEK	WESTON	WY	045	425171	O	1949
LONG BUTTE	FREMONT	WY	013	425371	N	1982
LONG BUTTE	NATRONA	WY	025	425371	N	1983
LONG GREEN	NIOBRARA	WY	027	425481	O	1954
LONG TREE	CAMPBELL	WY	005	000710	O	1980
LONG TREE NORTH	CAMPBELL	WY	005	011489	O	1987
LONGS CREEK	FREMONT	WY	013	000711	ON	1948
LOOKOUT WASH	CARBON	WY	007	001501	N	1998
LOOP	CONVERSE	WY	009	426876	O	1981
LOST CABIN	FREMONT	WY	013	428209	ON	1957
LOST CREEK	FREMONT	WY	013	428271	N	1976
LOST CREEK	SWEETWATER	WY	037	428271	N	1972
LOST CREEK BASIN	SWEETWATER	WY	037	000713	N	1981
LOST DOME	NATRONA	WY	025	001520	O	1998
LOST SOLDIER	FREMONT	WY	013	428550	ONA	1916
LOST SOLDIER	SWEETWATER	WY	037	428550	ONA	1916
LOST SPRINGS	NIOBRARA	WY	027	428581	O	1971
LOST VALLEY	SWEETWATER	WY	037	428767	O	1980
LOVELL	BIG HORN	WY	003	430007	O	1959
LOVELL DRAW	BIG HORN	WY	003	430010	O	1977
LOX	NATRONA	WY	025	431061	N	1921
LUCKEY DITCH	UINTA	WY	041	009141	ON	1986
LUCKY LINDY	CONVERSE	WY	009	008820	O	1984
L-X BAR	CAMPBELL	WY	005	000689	ON	1973
LYSITE	FREMONT	WY	013	436643	ON	1963
MAC	CAMPBELL	WY	005	438326	OA	1970
MADDEN	FREMONT	WY	013	439566	O	1968
MADER DRAW	CAMPBELL	WY	005	008220	OA	1983
MAHONEY DOME	CARBON	WY	007	000719	O	1919
MAHONEY DOME EAST	CARBON	WY	007	005632	N	1923
MAHONEY DRAW	SWEETWATER	WY	037	441443	N	1978
MAHONEY SOUTH	CARBON	WY	007	000720	ON	1978
MAKI CREEK	SUBLETTE	WY	035	000721	N	1980
MALLARD	CAMPBELL	WY	005	442387	OA	1991
MALMQUIST	CAMPBELL	WY	005	008821	OA	1984
MAMMOTH HOLLOW	LINCOLN	WY	023	008822	O	1984
MANDERSON	BIG HORN	WY	003	443472	ON	1951
MANDERSON SOUTH	BIG HORN	WY	003	443503	O	1951
MANNING	CONVERSE	WY	009	444216	O	1970
MAPES	CAMPBELL	WY	005	445232	O	1984
MARIANNE	SWEETWATER	WY	037	447176	N	1980
MARNIE	CAMPBELL	WY	005	008227	O	1982
MARNIE SOUTH	CAMPBELL	WY	005	012396	O	1988
MARSHALL	WASHAKIE	WY	043	449393	OA	1967
MARTIN SPRING	CONVERSE	WY	009	450000	OA	1975
MARY DRAW	CAMPBELL	WY	005	006361	N	1982
MARY DRAW	CONVERSE	WY	009	006361	N	1982
MARYS RESERVOIR	CAMPBELL	WY	005	012397	O	1988
MASON	SUBLETTE	WY	035	451346	N	1988
MASSACRE HILLS	SWEETWATER	WY	037	451625	O	1963
MASTERSON	SWEETWATER	WY	037	452121	N	1970
MAT	WESTON	WY	045	452183	O	1970
MATHERS	CONVERSE	WY	009	452493	OA	1976
MAVERICK SPRINGS	FREMONT	WY	013	454198	OA	1917
MAVERICK SPRINGS SE	FREMONT	WY	013	454229	OA	1967
MAY	CAMPBELL	WY	005	454880	O	1967
MAYSDORF	CAMPBELL	WY	005	455700	OA	1976
MAYSDORF SOUTH	CAMPBELL	WY	005	008823	O	1984
MCCREERY	CAMPBELL	WY	005	006144	OA	1983
MCCULLOCH PEAK	PARK	WY	029	458763	N	1962
MCPHERSON SPRINGS	SWEETWATER	WY	037	000733	N	1979
M-D	CAMPBELL	WY	005	437706	O	1967
M-D	CROOK	WY	011	437706	O	1967
M-D NORTH	CAMPBELL	WY	005	008219	OA	1984
MEADOW CREEK	JOHNSON	WY	019	463762	ON	1950
MEADOW CREEK EAST	JOHNSON	WY	019	463793	OA	1950
MEADOW CREEK NORTH	JOHNSON	WY	019	463824	OA	1949
MEADOW CREEK WEST	JOHNSON	WY	019	463886	O	1948
MEDICINE BOW SOUTH	CARBON	WY	007	464909	OA	1954
MEETEETSE	PARK	WY	029	465777	ON	1954
MEGAS	SWEETWATER	WY	037	000734	N	1979
MEIGH RANCH	FREMONT	WY	013	015795	N	
MELLOTT RANCH	CROOK	WY	011	466800	OA	1960
MELTON	CARBON	WY	007	467017	O	1965
MERNA	SUBLETTE	WY	035	468846	N	1966
MESA	SWEETWATER	WY	037	469559	N	1977
MESA UNIT	SUBLETTE	WY	035	001696	N	1981
MEXICAN DRAW	CAMPBELL	WY	005	470427	OA	1981
MEXICAN DRAW	FREMONT	WY	013	470427	O	1965
MEXICAN DRAW WEST	CAMPBELL	WY	005	012232	O	1987
MEYER GULCH	WASHAKIE	WY	043	470489	O	1955
MICKELSON CREEK	SUBLETTE	WY	035	471257	ON	1960
MIDDLE DOME	WASHAKIE	WY	043	471629	O	1963
MIDDLE MOUNTAIN	SWEETWATER	WY	037	471722	ON	1952
MIDDLE PINEY CREEK	SUBLETTE	WY	035	471753	ON	1962
MIDDLE PRONG	CAMPBELL	WY	005	471763	O	1978
MIDWAY	NATRONA	WY	025	472745	O	1931
MIKES DRAW	CONVERSE	WY	009	473476	O	1973
MILICH DITCH	UINTA	WY	041	009462	OA	1985
MILL SOUTH	CAMPBELL	WY	005	474419	O	1971
MILLER CREEK	CROOK	WY	011	474667	O	1959
MILLER CREEK EAST	CROOK	WY	011	474677	N	1963
MILLER CREEK ROAD	CAMPBELL	WY	005	001526	O	1998
MILLER CREEK WEST	CROOK	WY	011	474729	O	1963
MILLER RANCH	SUBLETTE	WY	035	474853	O	1968
MILL-GILLETTE	CAMPBELL	WY	005	474370	ONA	1962
MILLION CREEK	JOHNSON	WY	019	012233	N	1987
MINTURN	CAMPBELL	WY	005	477100	O	1974
MISSOURI	CROOK	WY	011	011513	O	1987
MITCHELL BREAKS	CAMPBELL	WY	005	001543	O	1998
MITCHELL CREEK	CAMPBELL	WY	005	478976	O	1953
MONETA HILLS	FREMONT	WY	013	481651	N	1962
MONGOOSE	CAMPBELL	WY	005	012400	N	1988
MONUMENT BUTTE	SWEETWATER	WY	037	483077	N	1978
MONUMENT LAKE	SWEETWATER	WY	037	483153	N	1977
MOORCROFT	CROOK	WY	011	483573	OA	1887
MOORCROFT EAST	CROOK	WY	011	008245	OA	1984
MOORCROFT WEST	CROOK	WY	011	483604	OA	1956
MOORE	CONVERSE	WY	009	483635	OA	1984
MOORE RANCH	JOHNSON	WY	019	483814	O	1971
MOOSE DRAW	SHERIDAN	WY	033	000739	N	1980
MORAN	CAMPBELL	WY	005	484565	OA	1984
MOREL	CROOK	WY	011	484875	O	1987
MORRISSEY	NIOBRARA	WY	027	001731	O	1981
MORSE	CAMPBELL	WY	005	486363	OA	1971
MORTON	CONVERSE	WY	009	486611	O	1967
MOSEBAR	CAMPBELL	WY	005	008246	OA	1982
MOXA	LINCOLN	WY	023	489773	N	1961
MOXA	SWEETWATER	WY	037	489773	N	1961
MOXA	UINTA	WY	041	489773	N	1961
MT ROGERS	FREMONT	WY	013	491138	N	1956
MUD CREEK	HOT SPRINGS	WY	017	491789	O	1982
MUD LAKE	SWEETWATER	WY	037	492037	O	1959
MUDDY CREEK	LARAMIE	WY	021	492223	OA	1977
MUDDY RIDGE	FREMONT	WY	013	492254	N	1961
MULE CREEK	NIOBRARA	WY	027	493246	OA	1919
MULE CREEK WEST	NIOBRARA	WY	027	493308	OA	1927
MULE HERDER	CROOK	WY	011	010138	O	1986
MULLIGAN DRAW	SWEETWATER	WY	037	013553	N	1990
MURPHY DOME	HOT SPRINGS	WY	017	494672	O	1949
MURPHY DOME	WASHAKIE	WY	043	494672	O	1949
MUSH CREEK	WESTON	WY	045	495137	OA	1943
MUSH CREEK NORTH	WESTON	WY	045	495168	O	1965
MUSH CREEK WEST	WESTON	WY	045	495230	OA	1949
MUSKRAT	FREMONT	WY	013	495447	ON	1936
MUSKRAT EAST	FREMONT	WY	013	495478	N	1945
NAMES HILL	LINCOLN	WY	023	015001	N	1994
NAPIER ROAD	CAMPBELL	WY	005	008249	O	1982
NEAL RESERVOIR	NATRONA	WY	025	000744	N	1978
NEFF	SWEETWATER	WY	037	501425	N	1967
NEIBER DOME	WASHAKIE	WY	043	501611	OA	1947
NETA	CAMPBELL	WY	005	002197	O	1985
NEWCASTLE	WESTON	WY	045	505734	OA	1941
NICK RAY	JOHNSON	WY	019	001761	ON	1981
NICKEY	SWEETWATER	WY	037	000218	N	1980
NIGHT CREEK	CAMPBELL	WY	005	010569	O	1985
NINEMILE	CAMPBELL	WY	005	001957	O	1981
NIPPLE	JOHNSON	WY	019	000747	O	1977
NITCHIE GULCH	SWEETWATER	WY	037	508858	N	1962
NO WATER CREEK	WASHAKIE	WY	043	509394	OA	1968
NORTH FORK	JOHNSON	WY	019	512556	OA	1951
NORTH STAR	CAMPBELL	WY	005	512649	OA	1986
NORTHLINE	PARK	WY	029	000750	ON	1977
NOTCHES	NATRONA	WY	025	513517	ONA	1923
NOWOOD	WASHAKIE	WY	043	514013	O	1950
NOWOOD SE	WASHAKIE	WY	043	000752	O	1951
NUTCRACKER	CONVERSE	WY	009	012242	OA	1987
OBRIEN SPRINGS	CARBON	WY	007	518922	ON	1956
OCEAN LAKE	FREMONT	WY	013	010141	N	1986
OCONNOR	CAMPBELL	WY	005	519387	O	1960
OEDEKOVEN	CAMPBELL	WY	005	520069	O	1968
OGALALLA HILLS	CONVERSE	WY	009	010574	OA	1985
OIL MOUNTAIN	NATRONA	WY	025	520906	O	1945
OIL SPRINGS	CARBON	WY	007	520968	N	1938
OK	CAMPBELL	WY	005	521200	OA	1973
OKIE DRAW	NATRONA	WY	025	000757	O	1953
OLDS	CROOK	WY	011	523448	O	1975
OLMSTEAD	CAMPBELL	WY	005	524564	OA	1964
OLSEN	CAMPBELL	WY	005	524905	O	1965
OPAL	LINCOLN	WY	023	526176	N	1959
OPAL BENCH	LINCOLN	WY	023	001805	N	1977
OREGON BASIN	PARK	WY	029	527672	ONA	1927
OREGON BASIN SE	PARK	WY	029	527687	N	1955
OREGON BASIN WEST	PARK	WY	029	527734	O	1955
ORMSBY	NATRONA	WY	025	528478	O	1975
ORMSBY ROAD	CONVERSE	WY	009	013723	OA	1991
ORPHA	CONVERSE	WY	009	010578	OA	1985
OSAGE	WESTON	WY	045	529036	OA	1919
OSBORNE DRAW	SWEETWATER	WY	037	000219	N	1971
OSHOTO	CROOK	WY	011	529625	OA	1965
OTE CREEK	SUBLETTE	WY	035	000760	N	1976
OTTIE DRAW	CAMPBELL	WY	005	009470	O	1985
OVERLAND	CARBON	WY	007	531547	N	1970
OXBOW	CAMPBELL	WY	005	532601	OA	1985
PACKSADDLE	HOT SPRINGS	WY	017	534712	O	
PAINTER RESERVOIR	UINTA	WY	041	535907	ONA	1977
PAINTER RESERVOIR EAST	UINTA	WY	041	000239	N	1979
PALM	CAMPBELL	WY	005	536888	OA	1981
PARALLEL	LARAMIE	WY	021	539368	O	1979
PARNELL DRAW	CAMPBELL	WY	005	540890	O	1973
PASS CREEK	CARBON	WY	007	541617	O	1977
PATRICK DRAW	SWEETWATER	WY	037	542555	ON	1959
PATRICK DRAW NORTH	SWEETWATER	WY	037	542585	N	1974
PAUL	CAMPBELL	WY	005	543150	O	1970
PAVILLION	FREMONT	WY	013	544018	N	1960
PAVILLION NW	FREMONT	WY	013	544049	N	1967
PAYNE	CAMPBELL	WY	005	545010	OA	1969
PEBBLE BEACH	CROOK	WY	011	012410	O	1988
PEDRO	WESTON	WY	045	547700	OA	1922
PENNY GULCH	PARK	WY	029	012826	N	1982
PHEASANT	JOHNSON	WY	019	553722	O	1965
PHILLIPS CREEK	CONVERSE	WY	009	000767	N	1980
PHOENIX	JOHNSON	WY	019	554373	OA	1985
PICKET LAKE	SWEETWATER	WY	037	554664	ON	1978
PICKREL RANCH	CAMPBELL	WY	005	554931	OA	1965
PIERCE	CAMPBELL	WY	005	555303	OA	1985
PIETRA	SWEETWATER	WY	037	015017	N	1994
PILOT BUTTE	FREMONT	WY	013	556133	ONA	1916
PILOT BUTTE SOUTH	FREMONT	WY	013	556202	O	1951
PINE BLUFFS	LARAMIE	WY	021	556512	OA	1955
PINE BLUFFS SOUTH	LARAMIE	WY	021	556543	O	1962
PINE CANYON	SWEETWATER	WY	037	556605	ON	1964
PINE LODGE	NIOBRARA	WY	027	556884	O	1961
PINE MOUNTAIN	NATRONA	WY	025	557008	ON	1921

Field Name	County Name	State Sub	Co Code	Field Code	Field Type	Disc Year
PINE RIDGE	CROOK	WY	011	557101	O	1960
PINE TREE	CAMPBELL	WY	005	557256	ONA	1976
PINE TREE	CONVERSE	WY	009	557256	ONA	1976
PINEDALE	SUBLETTE	WY	035	557318	N	1955
PINEY	CAMPBELL	WY	005	557473	OA	1981
PINEY CREEK	CONVERSE	WY	009	557477	OA	1973
PINNACLE	CAMPBELL	WY	005	557659	OA	1969
PINNACLE DIVIDE	CAMPBELL	WY	005	008280	O	1984
PIONEER	SWEETWATER	WY	037	557938	N	1959
PIPELINE CROSSING	SWEETWATER	WY	037	000770	N	1977
PISTOL	WASHAKIE	WY	043	007445	OA	1983
PITCHFORK	PARK	WY	029	558589	O	1930
PLATTE RIVER BEND	CARBON	WY	007	559721	O	1964
PLAYA	SWEETWATER	WY	037	559814	ON	1958
PLEASANT VALLEY	CAMPBELL	WY	005	560651	OA	1963
PLEASANTDALE	CAMPBELL	WY	005	560945	O	1975
PLUM CANYON	WESTON	WY	045	001871	O	1981
PLUNKETT	FREMONT	WY	013	561705	O	1909
POINT OF ROCKS	SWEETWATER	WY	037	562806	ON	1963
POISON CREEK	FREMONT	WY	013	562899	ON	1961
POISON DRAW	CONVERSE	WY	009	562908	O	1972
POISON SPIDER	NATRONA	WY	025	562930	ON	1919
POISON SPIDER WEST	NATRONA	WY	025	562961	OA	1948
POISON SPRING CREEK	NATRONA	WY	025	563023	OA	1958
POLAR BAR	SWEETWATER	WY	037	015018	N	1992
POLO	LARAMIE	WY	021	563860	O	1978
PONDEROSA RIDGE	CROOK	WY	011	013046	O	1989
PONY CREEK	FREMONT	WY	013	565162	N	1969
POPO AGIE	FREMONT	WY	013	565863	O	1974
POPSKULL	CONVERSE	WY	009	013047	OA	1989
PORCUPINE	CAMPBELL	WY	005	566030	ON	1970
POST DRAW	JOHNSON	WY	019	000771	ON	1975
POTTER MOUNTAIN	SWEETWATER	WY	037	568603	N	1956
POVERTY DITCH	ALBANY	WY	001	001881	O	1981
POWDER RIVER	NATRONA	WY	025	569099	N	1917
POWDER SPRINGS	SWEETWATER	WY	037	569130	N	1970
POWELL	CAMPBELL	WY	005	569347	ONA	1954
POWELL	CONVERSE	WY	009	569347	ONA	1953
POWNALL RANCH	CAMPBELL	WY	005	569626	OA	1960
PRAIRIE CREEK	CAMPBELL	WY	005	570448	OA	1960
PRAIRIE CREEK	CROOK	WY	011	570448	OA	1960
PRAIRIE CREEK SOUTH	CROOK	WY	011	010158	O	1986
PREP	CAMPBELL	WY	005	571719	OA	1963
PRETTY WATER CREEK	SWEETWATER	WY	037	571998	N	1962
PRIMITIVE	SWEETWATER	WY	037	009048	N	1985
PRIVATE	NIOBRARA	WY	027	001893	O	1981
PRONG CREEK	CROOK	WY	011	573393	OA	1959
PRONG CREEK WEST	CROOK	WY	011	013279	O	1989
PROSPECT CREEK	HOT SPRINGS	WY	017	573517	O	1963
PROSPECT CREEK SOUTH	HOT SPRINGS	WY	017	573548	O	1969
PULLIUM	WASHAKIE	WY	043	005315	O	1982
PUMPKIN BUTTES	CAMPBELL	WY	005	574842	ON	1977
PUMPKIN CREEK	JOHNSON	WY	019	574889	OA	1969
PURPLE SAGE	CONVERSE	WY	009	005316	O	1982
QUEALY	ALBANY	WY	001	579329	O	1934
QUEST	WESTON	WY	045	579684	OA	1974
QUINN	CAMPBELL	WY	005	580135	OA	1971
R T	CROOK	WY	011	582066	OA	1967
R W CREEK	CAMPBELL	WY	005	001912	O	1981
RABBIT EARS	CAMPBELL	WY	005	582159	O	1983
RADERVILLE	NATRONA	WY	025	582593	OA	1955
RAILROAD BEND	CAMPBELL	WY	005	013557	O	1990
RAINBOW RANCH	CAMPBELL	WY	005	583647	ON	1960
RAINBOW RANCH NORTH	CAMPBELL	WY	005	583678	O	1962
RALSTON	PARK	WY	029	584453	O	1953
RANKIN	WESTON	WY	045	586592	O	1954
RAPTOR	LINCOLN	WY	023	010606	N	1986
RAT CREEK	CONVERSE	WY	009	002953	O	1976
RATTLESNAKE	WASHAKIE	WY	043	587274	OA	1968
RAVEN CREEK	CAMPBELL	WY	005	587708	OA	1956
RAWHIDE	PARK	WY	029	587925	O	1953
RAWHIDE BUTTE	CAMPBELL	WY	005	013282	N	1989
RAWLES	CONVERSE	WY	009	011562	N	1982
RAYMOR DRAW	CONVERSE	WY	009	588466	O	1976
RECLUSE	CAMPBELL	WY	005	589685	ON	1967
RECLUSE SE	CAMPBELL	WY	005	589716	OA	1967
RED	SWEETWATER	WY	037	589822	N	1979
RED BIRD	NIOBRARA	WY	027	589964	OA	1964
RED BIRD NE	NIOBRARA	WY	027	589995	O	1966
RED CANYON	UINTA	WY	041	000776	N	1980
RED DESERT	SWEETWATER	WY	037	590336	N	1971
RED HILL	SWEETWATER	WY	037	590894	N	1962
RED SPRINGS	HOT SPRINGS	WY	017	592010	O	1919
REEL	CAMPBELL	WY	005	593715	OA	1962
REISER CANYON	SWEETWATER	WY	037	000779	N	1979
REMINGTON CREEK	SHERIDAN	WY	033	595544	OA	1968
RENO	JOHNSON	WY	019	596257	OA	1965
RENO EAST	JOHNSON	WY	019	596319	OA	1966
RESERVOIR CREEK	FREMONT	WY	013	596567	ON	1970
REX LAKE	ALBANY	WY	001	597094	ON	1923
REYNOLDS RANCH	CROOK	WY	011	597404	O	1972
RIDGEVIEW	CAMPBELL	WY	005	013058	OA	1989
RIGHT A WAY	CAMPBELL	WY	005	005324	O	1982
RILEY RIDGE	SUBLETTE	WY	035	000782	N	1980
RIM	CARBON	WY	007	601558	O	1974
RIM ROCK	SWEETWATER	WY	037	000783	N	1980
RIM UNIT	SWEETWATER	WY	037	012263	N	1988
RITTER	NATRONA	WY	025	603496	OA	1956
RIVER BEND	NATRONA	WY	025	603744	O	1965
RIVERTON DOME	FREMONT	WY	013	604178	ONA	1949
RIVERTON DOME EAST	FREMONT	WY	013	000786	N	1965
ROAD HOLLOW	LINCOLN	WY	023	001952	N	1981
ROADS	UINTA	WY	041	011569	O	1982
ROBBERS GULCH	CARBON	WY	007	605458	ON	1962
ROBERT DRAW	NIOBRARA	WY	027	010163	N	1986
ROBIN	SWEETWATER	WY	037	606264	N	1971
ROBINSON RANCH	CROOK	WY	011	606605	O	1958
ROBINSON RANCH EAST	CROOK	WY	011	606636	O	1961
ROBINSON RANCH SOUTH	CROOK	WY	011	606667	O	1964
ROCK CORRAL	NIOBRARA	WY	027	008299	O	1984
ROCK CREEK	CAMPBELL	WY	005	607659	OA	1988
ROCK DRAW	NIOBRARA	WY	027	001215	O	1981
ROCK RIVER	CARBON	WY	007	608248	OA	1918
ROCKHOPPER	CAMPBELL	WY	005	001578	O	1998
ROCKING CHAIR	LINCOLN	WY	023	608821	N	1973
ROCKY BUTTE	CAMPBELL	WY	005	008827	OA	1984
ROCKY FORD	CROOK	WY	011	609364	O	1909
ROCKY HILL	CAMPBELL	WY	005	000788	ON	1978
ROCKY POINT	CAMPBELL	WY	005	609550	ON	1961
ROEHRS	CAMPBELL	WY	005	610325	OA	1966
ROEHRS SOUTH	CAMPBELL	WY	005	001637	O	1998
ROLFF LAKE	FREMONT	WY	013	611193	OA	1957
ROLFF LAKE NW	FREMONT	WY	013	000789	O	1959
ROSE CREEK	PARK	WY	029	613239	OA	1957
ROSE DOME	BIG HORN	WY	003	012841	O	1977
ROSER	SWEETWATER	WY	037	613936	N	1971
ROSS (NEW)	CONVERSE	WY	009	013286	OA	1983
ROUND TABLE	SWEETWATER	WY	037	615812	O	1967
ROURKE GAP	CAMPBELL	WY	005	616142	O	1973
ROYAL DRAW	CAMPBELL	WY	005	009145	O	1985
ROZET	CAMPBELL	WY	005	617238	OA	1959
ROZET EAST	CAMPBELL	WY	005	617269	OA	1961
ROZET SOUTH	CAMPBELL	WY	005	617300	OA	1965
ROZET WEST	CAMPBELL	WY	005	617331	OA	1967
RUBEN	SUBLETTE	WY	035	617774	OA	1969
RULE	CAMPBELL	WY	005	001230	OA	1985
RUMPH	CAMPBELL	WY	005	009917	O	1985
RUSS	SUBLETTE	WY	035	619820	O	1967
RYCKMAN CREEK	UINTA	WY	041	621470	ON	1976
SA CREEK	CAMPBELL	WY	005	001715	O	1998
SADDLE BAG	SWEETWATER	WY	037	001240	N	1981
SADDLE RIDGE	SUBLETTE	WY	035	623604	OA	1962
SADDLE ROCK	NATRONA	WY	025	013413	OA	1990
SAGE CREEK	BIG HORN	WY	003	623914	OA	1948
SAGE CREEK	PARK	WY	029	623914	OA	1948
SAGE CREEK ANTICLINE	FREMONT	WY	013	623945	O	1916
SAGE CREEK NORTH	FREMONT	WY	013	623976	O	1947
SAGE CREEK WEST	PARK	WY	029	624007	O	1952
SAGE SPRING CREEK	NATRONA	WY	025	624069	OA	1949
SAGEBUSH	BIG HORN	WY	003	013290	O	1989
SALAZAR	SWEETWATER	WY	037	624984	N	1975
SALT CREEK	NATRONA	WY	025	626270	ONA	1889
SALT CREEK EAST	NATRONA	WY	025	626301	OA	1951
SALT CREEK SOUTH	NATRONA	WY	025	626394	O	1917
SALT CREEK WEST	NATRONA	WY	025	626425	OA	1917
SALT SAGE DRAW	SWEETWATER	WY	037	013740	N	1991
SALT WELLS	SWEETWATER	WY	037	627014	N	1949
SAND BUTTE	SWEETWATER	WY	037	629711	N	1960
SAND CREEK	WASHAKIE	WY	043	629742	ON	1947
SAND CREEK NORTH	CONVERSE	WY	009	629773	OA	1986
SAND DRAW NORTH	FREMONT	WY	013	629835	ON	1953
SAND DRAW SOUTH	FREMONT	WY	013	629866	ON	1946
SAND DUNES	CONVERSE	WY	009	629897	ON	1981
SAND HILLS	NATRONA	WY	025	630052	O	1967
SAND MESA	FREMONT	WY	013	630284	N	1978
SAND ROCK	CAMPBELL	WY	005	001252	O	1981
SANDBAR EAST	CAMPBELL	WY	005	630579	OA	1968
SANDBAR WEST	CAMPBELL	WY	005	630610	OA	1968
SAPPHIRE	JOHNSON	WY	019	633524	OA	1983
SASQUATCH	JOHNSON	WY	019	014053	N	1991
SAVERY	CARBON	WY	007	635787	N	1954
SAWGRASS	CAMPBELL	WY	005	012061	O	1988
SAWMILL DRAW	CAMPBELL	WY	005	005338	OA	1983
S-BAR	CAMPBELL	WY	005	622488	OA	1969
SCHOOL CREEK	CAMPBELL	WY	005	638926	ON	1980
SCHOOL CREEK	CONVERSE	WY	009	638926	ON	1980
SCHOONER CANYON	JOHNSON	WY	019	001270	O	1981
SCHOONOVER	CAMPBELL	WY	005	639019	O	1967
SCHOONOVER ROAD	JOHNSON	WY	019	001841	O	1998
SCHRADER FLATS	NATRONA	WY	025	639112	OA	1961
SCOTT	CONVERSE	WY	009	640104	ONA	1975
SCRIBNER	CAMPBELL	WY	005	010172	OA	1986
SEEDY DRAW	NIOBRARA	WY	027	008313	OA	1982
SELLER DRAW	PARK	WY	029	643537	N	1978
SEMLEK	CROOK	WY	011	644297	OA	1962
SEMLEK WEST	CROOK	WY	011	644328	O	1962
SENTINEL RIDGE	SWEETWATER	WY	037	644444	N	1978
SEPARATION FLATS	CARBON	WY	007	644514	N	1964
SESSION MOUNTAIN	UINTA	WY	041	006077	N	1982
SEVEN MILE	ALBANY	WY	001	645227	O	1947
SEVENMILE GULCH	LINCOLN	WY	023	001287	ON	1989
SEVENMILE GULCH	SWEETWATER	WY	037	001287	ON	1989
SHALLOW CREEK	SWEETWATER	WY	037	647303	N	1981
SHANNON	NATRONA	WY	025	647754	O	1889
SHARP	CAMPBELL	WY	005	648234	O	1975
SHARP NOSE	FREMONT	WY	013	648250	N	1964
SHAWNEE	CONVERSE	WY	009	648715	ON	1936
SHEARING PEN DRAW	CAMPBELL	WY	005	012279	OA	1987
SHEEP CAMP	SWEETWATER	WY	037	649225	N	1976
SHEEP CREEK	FREMONT	WY	013	649242	O	1935
SHEEP POINT	PARK	WY	029	649304	O	1957
SHELDON	FREMONT	WY	013	649831	ONA	1948
SHELDON NW	FREMONT	WY	013	649893	OA	1954
SHELDON WEST	FREMONT	WY	013	649955	OA	1968
SHELL CREEK	SWEETWATER	WY	037	650017	OA	1977
SHELL DRAW	CAMPBELL	WY	005	009055	ON	1985
SHERARD	CARBON	WY	007	650792	ONA	1973
SHERARD ANTICLINE	WASHAKIE	WY	043	009932	O	1961
SHERARD NORTH	CARBON	WY	007	010184	N	1942
SHERWIN	WESTON	WY	045	000808	OA	1954
SHERWOOD	NATRONA	WY	025	651660	ONA	1954
SHIPPY	CAMPBELL	WY	005	009935	OA	1985
SHOSHONE	PARK	WY	029	653892	OA	1929
SHOSHONE NORTH	PARK	WY	029	653923	O	1952
SHOSHONE SOUTH	PARK	WY	029	653954	O	1947
SHOSHONI	FREMONT	WY	013	653985	N	1969
SHURTLEFF CREEK	UINTA	WY	041	005349	O	1982
SHUTE CREEK	LINCOLN	WY	023	654717	N	1975
SI TANKA	NATRONA	WY	025	014057	O	1991
SIBERIA RIDGE	SWEETWATER	WY	037	654899	N	1976
SIDDON	BIG HORN	WY	003	000809	O	1977
SIDNER DRAW	CROOK	WY	011	012425	O	1988
SIERRA MADRE	CARBON	WY	007	001303	ON	1981
SIEVERS	CAMPBELL	WY	005	655390	OA	1975
SILO	LARAMIE	WY	021	655814	OA	1981
SILVER TIP	PARK	WY	029	656419	ON	1948

Field Name	County Name	State Sub	Co Code	Field Code	Field Type	Disc Year
SILVER TIP SOUTH	PARK	WY	029	656725	OA	1974
SIMPSON GULCH	SWEETWATER	WY	037	657120	O	1977
SIMPSON NORTH	CAMPBELL	WY	005	012426	O	1988
SIMPSON RANCH	CAMPBELL	WY	005	657178	OA	1971
SIMPSON RIDGE	CARBON	WY	007	657209	ON	1923
SINKHOLE	SWEETWATER	WY	037	015813	N	1973
SIXMILE SPRING	SWEETWATER	WY	037	658697	N	1962
SKELTON DOME	HOT SPRINGS	WY	017	659387	N	1954
SKULL CREEK	WESTON	WY	045	659883	OA	1946
SKULL CREEK NORTH	NIOBRARA	WY	027	659914	ON	1946
SKULL CREEK NORTH	WESTON	WY	045	659914	ON	1946
SLATTERY	CAMPBELL	WY	005	660317	OA	1957
SLATTERY	CROOK	WY	011	660317	OA	1957
SLICK CREEK	WASHAKIE	WY	043	660906	ONA	1950
SMELTENN	CAMPBELL	WY	005	662100	ON	1977
SMITH	CAMPBELL	WY	005	662146	O	1970
SMITH CANYON	NATRONA	WY	025	662177	N	1964
SMITH DRAW	NIOBRARA	WY	027	009058	OA	1985
SMITH RANCH	CARBON	WY	007	662642	N	1967
SMOKEY	SWEETWATER	WY	037	000817	N	1979
SMOKEY GAP	NATRONA	WY	025	663138	OA	1956
SNAKE CHARMER DRAW	CONVERSE	WY	009	008829	O	1984
SNOWBANK	CARBON	WY	007	015785	N	
SNYDER CREEK	NIOBRARA	WY	027	664161	OA	1954
SOAP HOLE	CROOK	WY	011	664285	OA	1966
SODA LAKE	NATRONA	WY	025	664378	OA	1980
SODA WELL	CAMPBELL	WY	005	664409	O	1963
SODA WELL EAST	CAMPBELL	WY	005	664440	OA	1964
SOHARE	TETON	WY	039	001313	N	1981
SOUTH FORK	WASHAKIE	WY	043	666672	OA	1947
SPEARHEAD RANCH	CONVERSE	WY	009	668551	OA	1973
SPENCE DOME	BIG HORN	WY	003	668997	O	1944
SPINDLETOP	NATRONA	WY	025	669617	O	1922
SPINDLETOP NORTH	NATRONA	WY	025	669648	O	1959
SPIRIT	CROOK	WY	011	014290	O	1992
SPOTTED HORSE	CAMPBELL	WY	005	670505	N	1972
SPRING CREEK SOUTH	PARK	WY	029	671012	OA	1929
SPRING HOLE	CAMPBELL	WY	005	005362	O	1983
SPRING VALLEY	UINTA	WY	041	671260	O	1900
SPRINGEN NORTH	CAMPBELL	WY	005	013561	O	1990
SPRINGEN RANCH	CAMPBELL	WY	005	671477	OA	1968
SPRINGER	GOSHEN	WY	015	671508	OA	1974
SPUR CREEK	LINCOLN	WY	023	672128	O	1969
SQUAW BUTTE	FREMONT	WY	013	672582	N	1960
SQUAW BUTTE	NATRONA	WY	025	672582	N	1960
SQUAW CREEK	CAMPBELL	WY	005	672624	O	1972
STAGE STOP	SWEETWATER	WY	037	675492	ON	1966
STAGECOACH DRAW	SWEETWATER	WY	037	015049	N	1994
STANDARD DRAW	CARBON	WY	007	676150	N	1979
STANDARD DRAW	SWEETWATER	WY	037	676150	N	1979
STATE LINE	SWEETWATER	WY	037	677538	N	1959
STEAD CANYON	LINCOLN	WY	023	678065	N	1964
STEAD CANYON	SWEETWATER	WY	037	678065	N	1964
STEAMBOAT BUTTE	FREMONT	WY	013	678251	ONA	1943
STEAMBOAT MOUNTAIN	SWEETWATER	WY	037	006444	N	1978
STEFFEN HILL	FREMONT	WY	013	678948	N	1978
STEFFIN HILL	FREMONT	WY	013	680079	N	1982
STEINLE RANCH	CONVERSE	WY	009	679262	OA	1973
STEWART	CAMPBELL	WY	005	680421	OA	1965
STEWART CREEK	SWEETWATER	WY	037	680427	N	1977
STEWART EAST	CAMPBELL	WY	005	000820	O	1980
STOCK POND	SWEETWATER	WY	037	681237	N	1978
STONE DRAW	CAMPBELL	WY	005	014061	N	1991
STONER	CROOK	WY	011	008330	O	1984
STORE	CAMPBELL	WY	005	682870	O	1969
STORM SHELTER	LINCOLN	WY	023	682950	N	1975
STORM SHELTER	SWEETWATER	WY	037	682950	N	1975
STOVE CREEK	UINTA	WY	041	683103	O	1973
STRAAG DRAW	CAMPBELL	WY	005	013076	O	1989
STRATTON DRAW	SWEETWATER	WY	037	008332	N	1982
STRIKE	SWEETWATER	WY	037	684482	ONA	1993
SUBLETTE FLATS	SWEETWATER	WY	037	015790	N	
SUGAR CREEK	CARBON	WY	007	686621	ON	1968
SUGARLOAF BUTTE	SWEETWATER	WY	037	013428	ONA	1989
SULPHUR CREEK	UINTA	WY	041	687520	N	1942
SULPHUR CREEK WEST	UINTA	WY	041	687558	N	1979
SUMMERFIELD	CAMPBELL	WY	005	688047	OA	1988
SUN RANCH	NATRONA	WY	025	011600	O	1987
SUNSHINE NORTH	PARK	WY	029	690310	O	1928
SUNSHINE SOUTH	PARK	WY	029	690341	O	1926
SUPERHORNET	CAMPBELL	WY	005	013306	O	1989
SUPPLY CREEK	CONVERSE	WY	009	001341	O	1981
SURPRISE	CAMPBELL	WY	005	690527	O	1979
SUSSEX	JOHNSON	WY	019	691054	OA	1948
SUSSEX WEST	JOHNSON	WY	019	691085	ONA	1951
SWAN	SWEETWATER	WY	037	691620	ON	1970
SWARTZ DRAW	CAMPBELL	WY	005	001344	OA	1981
SWEDE DRAW	NIOBRARA	WY	027	010632	OA	1986
T A BUTTES	CAMPBELL	WY	005	011601	O	1987
T E RANCH	PARK	WY	029	695016	O	1959
TABLE MOUNTAIN	JOHNSON	WY	019	695460	O	1977
TABLE ROCK	SWEETWATER	WY	037	695481	N	1946
TABLE ROCK SW	SWEETWATER	WY	037	695512	N	1955
TANNER	CAMPBELL	WY	005	697341	O	1991
TAYLOR	CAMPBELL	WY	005	698488	OA	1982
TAYLOR	CONVERSE	WY	009	698488	OA	1982
TAYLOR	JOHNSON	WY	019	698488	OA	1982
TAYLOR RANCH	UINTA	WY	041	010214	N	1986
TEAPOT DOME (NPR 3)	NATRONA	WY	025	699465	ON	1922
TEAPOT EAST	NATRONA	WY	025	699434	O	1927
TEAPOT WEST	NATRONA	WY	025	699507	ON	1950
TEN MILE DRAW	SWEETWATER	WY	037	701108	N	1962
TEPEE FLATS	NATRONA	WY	025	000220	N	1981
TERRACE	CAMPBELL	WY	005	701945	OA	1986
TERRY	PARK	WY	029	702193	N	1966
TERRY DRAW	CROOK	WY	011	008831	O	1984
TERRY PEAK	LARAMIE	WY	021	008341	O	1984
TEXAS TRAIL	CROOK	WY	011	703102	OA	1974
THOLSON	CAMPBELL	WY	005	704813	OA	1969
THOMAS	CAMPBELL	WY	005	704875	O	1969
THOMAS CANYON	UINTA	WY	041	001357	ON	1988
THOMPSON	WESTON	WY	045	705216	O	1972
THOMPSON CREEK	CROOK	WY	011	008832	O	1984
THOMPSON RANCH	FREMONT	WY	013	705340	O	1962
THORNTON	CROOK	WY	011	705805	O	1915
THORNTON	WESTON	WY	045	705805	O	1915
THORNTON NORTH	CROOK	WY	011	014066	OA	1991
THORSON	CROOK	WY	011	008344	OA	1984
THREE MILE	CAMPBELL	WY	005	706456	OA	1980
THRONE	CAMPBELL	WY	005	707014	OA	1971
THUNDER CREEK	CAMPBELL	WY	005	707060	ON	1975
THUNDER CREEK	WESTON	WY	045	707060	ON	1975
TICK	CONVERSE	WY	009	000829	OA	1978
TIERNEY	CARBON	WY	007	707543	N	1973
TIERNEY	SWEETWATER	WY	037	707543	N	1973
TIERNEY NORTH	SWEETWATER	WY	037	707547	N	1973
TIMBER CREEK	CAMPBELL	WY	005	708502	OA	1958
TIMBER CREEK NORTH	CAMPBELL	WY	005	014139	OA	1978
TIMBER CREEK NW	CAMPBELL	WY	005	708533	OA	1963
TIMBER CREEK SHALLOW NORTH	CAMPBELL	WY	005	014298	OA	1992
TIMBER CREEK SOUTH	CAMPBELL	WY	005	012295	OA	1988
TIMBER ROCK	SWEETWATER	WY	037	015061	N	1994
TIP TOP	SUBLETTE	WY	035	709215	ON	1928
TIPPS	NATRONA	WY	025	709494	O	1963
TIPTON	SWEETWATER	WY	037	709525	N	1970
TISDALE EAST	JOHNSON	WY	019	709649	O	1959
TISDALE NORTH	JOHNSON	WY	019	709711	O	1952
TODD	CAMPBELL	WY	005	710588	OA	1974
TODD	WESTON	WY	045	710588	OA	1974
TODD WEST	CROOK	WY	011	710805	N	1987
TOLAND	CAMPBELL	WY	005	711239	O	1971
TOMCAT CREEK	CROOK	WY	011	711704	O	1959
TORCHLIGHT	BIG HORN	WY	003	000830	OA	1913
TORRINGTON	GOSHEN	WY	015	713936	OA	1955
TOUGH CREEK	FREMONT	WY	013	001374	N	1981
TRABING	JOHNSON	WY	019	714809	OA	1975
TRACY	LARAMIE	WY	021	715006	O	1952
TRAIL	SWEETWATER	WY	037	715254	N	1958
TRAIL RIDGE	FREMONT	WY	013	715440	N	1958
TRAVA	CROOK	WY	011	009961	O	1986
TRAVIS	FREMONT	WY	013	716184	O	1967
TREASURE	SWEETWATER	WY	037	001378	N	1980
TRENCH	WASHAKIE	WY	043	014302	O	1992
TRIANGLE U	CAMPBELL	WY	005	717150	OA	1974
TRIANGLE U EAST	CAMPBELL	WY	005	015067	O	1994
TRITON	SWEETWATER	WY	037	718261	N	1980
TROUT POND	CAMPBELL	WY	005	015068	O	1994
TRUMPETER	SWEETWATER	WY	037	014069	N	1991
T-T ROAD	CAMPBELL	WY	005	008830	O	1984
TUFFY	WASHAKIE	WY	043	720098	OA	1969
TUIT DRAW	CAMPBELL	WY	005	009150	OA	1985
TUMBLER RIDGE	HOT SPRINGS	WY	017	000833	O	1978
TURNER	WESTON	WY	045	722175	O	1966
TURNERCREST	CAMPBELL	WY	005	010228	ONA	1978
TURTLE HILL	UINTA	WY	041	000835	N	1980
TWELVE MILE	SWEETWATER	WY	037	014070	N	1991
TWENTY MILE HILL	NATRONA	WY	025	723330	O	1960
TWENTY-ONE MILE BUTTE	CAMPBELL	WY	005	012434	O	1988
TWIN BUTTES	SWEETWATER	WY	037	723516	N	1977
TWIN CREEK	CAMPBELL	WY	005	723547	OA	1976
TWIN FORK	SWEETWATER	WY	037	000836	N	1980
TWIN ROCKS	SWEETWATER	WY	037	723805	N	1956
TWO RIM	SWEETWATER	WY	037	014303	N	1992
TWO V CREEK	CAMPBELL	WY	005	724167	O	1963
UTE	CAMPBELL	WY	005	730270	OA	1967
VERMILLION CREEK	SWEETWATER	WY	037	736450	N	1961
VERNE	UINTA	WY	041	736641	N	1975
VI BAR RANCH	CROOK	WY	011	012438	OA	1988
VICTOR	CAMPBELL	WY	005	737798	O	1984
V-TWO DRAW	CONVERSE	WY	009	008355	O	1982
WAGENSEN	CAMPBELL	WY	005	009974	O	1985
WAGON SPOKE	CAMPBELL	WY	005	744672	ON	1972
WAGONHOUND	HOT SPRINGS	WY	017	744660	O	1944
WAKEMAN FLATS	CROOK	WY	011	745311	O	1919
WALKER CREEK	NIOBRARA	WY	027	745807	OA	1977
WALKER DOME	HOT SPRINGS	WY	017	745869	ONA	1953
WALKINGSTICK	WESTON	WY	045	009381	O	1985
WALLACE	CAMPBELL	WY	005	746086	OA	1966
WALLACE CREEK	NATRONA	WY	025	746117	ON	1960
WALLACE NORTH	CAMPBELL	WY	005	746241	O	1993
WALLACE SOUTH	CAMPBELL	WY	005	746334	OA	1966
WALTMAN	NATRONA	WY	025	747450	ON	1959
WAMSUTTER	SWEETWATER	WY	037	747915	N	1958
WARBONNET	CROOK	WY	011	748783	N	1965
WARD CREEK	CAMPBELL	WY	005	748845	O	1961
WARD CREEK SE	CAMPBELL	WY	005	748876	O	1964
WARDEN	CAMPBELL	WY	005	749093	O	1976
WARM SPRINGS	HOT SPRINGS	WY	017	749248	O	1917
WATER CREEK	WASHAKIE	WY	043	751201	O	1955
WAUGH	HOT SPRINGS	WY	017	752286	OA	1934
WD	CAMPBELL	WY	005	013101	O	1989
WELL CREEK	CAMPBELL	WY	005	757064	O	1972
WELL DRAW	CONVERSE	WY	009	757070	ONA	1956
WELLS BLUFF	SWEETWATER	WY	037	757470	N	1970
WERTZ	CARBON	WY	007	759037	ONA	1920
WERTZ	SWEETWATER	WY	037	759037	ONA	1920
WEST FORK	CAMPBELL	WY	005	759688	O	1981
WEST SIDE CANAL	CARBON	WY	007	760277	N	1964
WHEAT DRAW	CAMPBELL	WY	005	014071	O	1991
WHISKEY BUTTES	LINCOLN	WY	023	763286	N	1975
WHISKEY BUTTES	SWEETWATER	WY	037	763286	N	1975
WHISKEY SPRINGS	UINTA	WY	041	012309	ONA	1987
WHISLER	CAMPBELL	WY	005	763393	OA	1967
WHISTLE CREEK	PARK	WY	029	763486	ONA	1951
WHISTLE CREEK SOUTH	PARK	WY	029	005763	N	1973
WHITE	CAMPBELL	WY	005	763641	O	1970
WHITEFEATHER	SWEETWATER	WY	037	765242	O	1972
WHITETAIL	CAMPBELL	WY	005	765780	OA	1968
WHITNEY CANYON-CARTER CRK	LINCOLN	WY	023	766312	ON	1978
WHITNEY CANYON-CARTER CRK	UINTA	WY	041	766312	ON	1978
WICKERSHAM DRAW	FREMONT	WY	013	006182	N	1983
WIDGE	CAMPBELL	WY	005	012310	OA	1987
WIDGE NORTH	CAMPBELL	WY	005	013758	O	1990
WILD HARE GULCH	SWEETWATER	WY	037	000221	ON	1977

Field Name	County Name	State Sub	Co Code	Field Code	Field Type	Disc Year
WILD HORSE BUTTE	NATRONA	WY	025	768198	N	1985
WILD HORSE BUTTE	WESTON	WY	045	768198	N	1985
WILD ROSE	CARBON	WY	007	768277	N	1975
WILD ROSE	SWEETWATER	WY	037	768277	N	1975
WILDCAT CREEK	WESTON	WY	045	768353	O	1964
WILDFIRE	CROOK	WY	011	006517	O	1986
WILDHORSE BUTTE	HOT SPRINGS	WY	017	000847	O	1919
WILDHORSE CREEK	CAMPBELL	WY	005	002326	ON	1981
WILEY	PARK	WY	029	768787	O	1980
WILKERSON DRAW	NIOBRARA	WY	027	010876	N	1986
WILLIAMS DRAW	JOHNSON	WY	019	009155	O	1985
WILLOW CREEK	LINCOLN	WY	023	770647	N	1957
WILLOW DRAW	PARK	WY	029	770687	O	1972
WILLOW LAKE	SUBLETTE	WY	035	770926	N	1967
WILLOW RESERVOIR	SWEETWATER	WY	037	014310	N	1992
WILSON RANCH	LINCOLN	WY	023	772058	N	1973
WIND CREEK	CROOK	WY	011	772631	OA	1958
WINDJAMMER	NATRONA	WY	025	009385	N	1984
WINDMILL	CAMPBELL	WY	005	772848	OA	1967
WINDMILL DRAW	SWEETWATER	WY	037	772852	N	1979
WINDY HILL	SWEETWATER	WY	037	773065	N	1981
WINKLEMAN	FREMONT	WY	013	773499	ON	1917
WINTER DRAW	CAMPBELL	WY	005	000851	O	1975
WOLF DRAW	CROOK	WY	011	012313	O	1988
WOLFF	CAMPBELL	WY	005	000853	O	1974
WOOD	CROOK	WY	011	776980	OA	1962
WOOD SOUTH	CROOK	WY	011	777135	O	1968
WOOD WEST	CROOK	WY	011	012314	N	1987
WOODRUFF NARROWS	UINTA	WY	041	002337	O	1981
WOODY CREEK	CONVERSE	WY	009	008371	O	1984
WORLAND	WASHAKIE	WY	043	000854	ONA	1946
WORTH	CAMPBELL	WY	005	008667	O	1987
YELLOW CREEK	UINTA	WY	041	785990	ON	1976
YELLOW HAMMER	CAMPBELL	WY	005	786147	O	1964
YELLOW HAMMER NW	CAMPBELL	WY	005	014494	O	1993
YODER	GOSHEN	WY	015	787273	O	1985
YORK	CAMPBELL	WY	005	787490	O	1963
YORK NORTH	CAMPBELL	WY	005	005801	O	1983
YOUNG WOMAN	NIOBRARA	WY	027	788032	O	1976
ZIEGLERS WASH	LINCOLN	WY	023	013112	N	1989
ZIMMERMAN BUTTE	HOT SPRINGS	WY	017	791951	OA	1945
ZOE DRAW	CAMPBELL	WY	005	014495	O	1993

Federal Offshore - California

Field Name	MMS Code	State Sub	Co Code	Field Code	Field Type	Disc Year
BETA		CA00	995	058811	OA	1976
BETA NW		CA00	995	008049	O	1978
BONITO		CA00	995	080117	OA	1983
CARPINTERIA OFFSHORE		CA00	995	121397	OA	1966
DOS CUADRAS		CA00	995	004376	OA	1968
ELECTRA		CA00	995	218547	OA	1983
GOVERNMENT POINT		CA00	995	008898	OA	1968
HONDO		CA00	995	330432	OA	1969
HUENEME		CA00	995	004404	OA	1969
JALAMA		CA00	995	008911	OA	1983
PESCADO		CA00	995	008273	OA	1970
PITAS POINT		CA00	995	005304	N	1968
POINT ARGUELLO		CA00	995	006184	ON	1981
POINT PEDERNALES		CA00	995	007649	OA	1983
POINT SAL		CA00	995	009892	O	1984
ROCKY POINT		CA00	995	609550	OA	1983
SACATE		CA00	995	008307	ON	1970
SAN MIGUEL		CA00	995	628874	ON	1983
SANTA CLARA		CA00	995	005336	OA	1971
SANTA ROSA		CA00	995	633059	N	1978
SMUGGLERS COVE		CA00	995	012428	O	1985
SOCKEYE		CA00	995	008322	ON	1970
SWORD		CA00	995	008962	OA	1983
WILSON ROCK		CA00	995	011034	O	1984

Federal Offshore - Louisiana

Field Name	MMS Code	State Sub	Co Code	Field Code	Field Type	Disc Year
ATWATER VALLEY BLK 8	AT008	LA00	995	862008	N	1997
ATWATER VALLEY BLK 575	AT575	LA00	995	862575	O	1995
BAY MARCHAND BLK 2	BM002	LA00	995	803002	ON	1949
BRETON SOUND BLK 53	BS053	LA00	995	810053	ONA	1976
CHANDELEUR BLK 14	CA014	LA00	995	814014	N	1983
CHANDELEUR BLK 21	CA021	LA00	995	814021	N	1997
CHANDELEUR BLK 24	CA024	LA00	995	814024	N	1985
CHANDELEUR BLK 25	CA025	LA00	995	814025	N	1982
CHANDELEUR BLK 29	CA029	LA00	995	814029	N	1983
CHANDELEUR BLK 31	CA031	LA00	995	814031	N	1987
CHANDELEUR EA BLK 37	CA037	LA00	995	816037	N	1988
CHANDELEUR EA BLK 38	CA038	LA00	995	816038	N	1988
CHANDELEUR EA BLK 40	CA040	LA00	995	816040	N	1984
CHANDELEUR EA BLK 41	CA041	LA00	995	816041	N	1987
COON POINT	CP000	LA00	995	159661	ON	1987
EAST CAMERON BLK 2	EC002	LA00	995	824002	ON	1990
EAST CAMERON BLK 14	EC014	LA00	995	824014	N	1968
EAST CAMERON BLK 33	EC033	LA00	995	824033	N	1960
EAST CAMERON BLK 38	EC038	LA00	995	824038	N	1974
EAST CAMERON BLK 46	EC046	LA00	995	824046	ONA	1980
EAST CAMERON BLK 49	EC049	LA00	995	824049	N	1955
EAST CAMERON BLK 51	EC051	LA00	995	824051	N	1962
EAST CAMERON BLK 60	EC060	LA00	995	824060	N	1988
EAST CAMERON BLK 62	EC062	LA00	995	824062	N	1955
EAST CAMERON BLK 64	EC064	LA00	995	824064	ONA	1957
EAST CAMERON BLK 71	EC071	LA00	995	824071	N	1958
EAST CAMERON BLK 81	EC081	LA00	995	824081	N	1971
EAST CAMERON BLK 89	EC089	LA00	995	824089	N	1963
EAST CAMERON BLK 90	EC090	LA00	995	824090	N	1988
EAST CAMERON BLK 96	EC096	LA00	995	824096	N	1976
EAST CAMERON BLK 106	EC106	LA00	995	824106	N	1988
EAST CAMERON BLK 117	EC117	LA00	995	824117	N	1988
EAST CAMERON BLK 118	EC118	LA00	995	824118	N	1966
EAST CAMERON BLK 121	EC121	LA00	995	824121	N	1986
EAST CAMERON BLK 142	EC142	LA00	995	824142	N	1982
EAST CAMERON BLK 151	EC151	LA00	995	824151	N	1987
EAST CAMERON BLK 160	EC160	LA00	995	824160	N	1956
EAST CAMERON BLK 171	EC171	LA00	995	824171	N	1996
EAST CAMERON BLK 185	EC185	LA00	995	824185	N	1971
EAST CAMERON BLK 193	EC193	LA00	995	824193	N	1990
EAST CAMERON BLK 195	EC195	LA00	995	824195	N	1966
EAST CAMERON BLK 196	EC196	LA00	995	824196	N	1988
EAST CAMERON BLK 213	EC213	LA00	995	824213	N	1985
EAST CAMERON BLK 215	EC215	LA00	995	824215	N	1967
EAST CAMERON BLK 222	EC222	LA00	995	824222	N	1973
EAST CAMERON BLK 224	EC224	LA00	995	824224	N	1966
EAST CAMERON BLK 231	EC231	LA00	995	824231	N	1971
EAST CAMERON BLK 233	EC233	LA00	995	824233	N	1989
EAST CAMERON SA BLK 237	EC237	LA00	995	826237	N	1984
EAST CAMERON SA BLK 245	EC245	LA00	995	826245	N	1963
EAST CAMERON SA BLK 246	EC246	LA00	995	826246	N	1990
EAST CAMERON SA BLK 257	EC257	LA00	995	826257	N	1972
EAST CAMERON SA BLK 261	EC261	LA00	995	826261	N	1966
EAST CAMERON SA BLK 265	EC265	LA00	995	826265	N	1963
EAST CAMERON SA BLK 267	EC267	LA00	995	826267	N	1985
EAST CAMERON SA BLK 271	EC271	LA00	995	826271	ON	1971
EAST CAMERON SA BLK 276	EC276	LA00	995	826276	N	1996
EAST CAMERON SA BLK 286	EC286	LA00	995	826286	N	1971
EAST CAMERON SA BLK 294	EC294	LA00	995	826294	N	1971
EAST CAMERON SA BLK 299	EC299	LA00	995	826299	N	1984
EAST CAMERON SA BLK 300	EC300	LA00	995	826300	N	1985
EAST CAMERON SA BLK 303	EC303	LA00	995	826303	N	1977
EAST CAMERON SA BLK 306	EC306	LA00	995	826306	N	1990
EAST CAMERON SA BLK 317	EC317	LA00	995	826317	N	1988
EAST CAMERON SA BLK 321	EC321	LA00	995	826321	ON	1971
EAST CAMERON SA BLK 322	EC322	LA00	995	826322	ON	1973
EAST CAMERON SA BLK 334	EC334	LA00	995	826334	N	1973
EAST CAMERON SA BLK 338	EC338	LA00	995	826338	ON	1973
EAST CAMERON SA BLK 347	EC347	LA00	995	826347	N	1976
EAST CAMERON SA BLK 353	EC353	LA00	995	826353	N	1972
EAST CAMERON SA BLK 359	EC359	LA00	995	826359	N	1977
EAST CAMERON SA BLK 360	EC360	LA00	995	826360	ON	1986
EAST CAMERON SA BLK 364	EC364	LA00	995	826364	N	1996
EAST CAMERON SA BLK 369	EC369	LA00	995	826369	N	1986
EAST CAMERON SA BLK 377	EC377	LA00	995	826377	N	1987
EAST CAMERON SA BLK 378	EC378	LA00	995	826378	N	1985
EUGENE ISLAND BLK 23	EI023	LA00	995	829023	O	1993
EUGENE ISLAND BLK 24	EI024	LA00	995	829024	N	1980
EUGENE ISLAND BLK 28	EI028	LA00	995	829028	N	1985
EUGENE ISLAND BLK 29	EI029	LA00	995	829029	OA	1987
EUGENE ISLAND BLK 30	EI030	LA00	995	829030	N	1990
EUGENE ISLAND BLK 32	EI032	LA00	995	829032	ON	1949
EUGENE ISLAND BLK 45	EI045	LA00	995	829045	ONA	1948
EUGENE ISLAND BLK 47	EI047	LA00	995	829047	ONA	1955
EUGENE ISLAND BLK 48	EI048	LA00	995	829048	N	1990
EUGENE ISLAND BLK 53	EI053	LA00	995	829053	N	1957
EUGENE ISLAND BLK 57	EI057	LA00	995	829057	N	1950
EUGENE ISLAND BLK 59	EI059	LA00	995	829059	O	1988
EUGENE ISLAND BLK 64	EI064	LA00	995	829064	N	1964
EUGENE ISLAND BLK 70	EI070	LA00	995	829070	ON	1992
EUGENE ISLAND BLK 71	EI071	LA00	995	829071	N	1996
EUGENE ISLAND BLK 74	EI074	LA00	995	829074	N	1972
EUGENE ISLAND BLK 77	EI077	LA00	995	829077	ON	1985
EUGENE ISLAND BLK 78	EI078	LA00	995	829078	N	1991
EUGENE ISLAND BLK 79	EI079	LA00	995	829079	N	1984
EUGENE ISLAND BLK 85	EI085	LA00	995	829085	ON	1984
EUGENE ISLAND BLK 87	EI087	LA00	995	829087	N	1993
EUGENE ISLAND BLK 89	EI089	LA00	995	829089	ONA	1949
EUGENE ISLAND BLK 100	EI100	LA00	995	829100	ON	1960
EUGENE ISLAND BLK 108	EI108	LA00	995	829108	N	1979
EUGENE ISLAND BLK 126	EI126	LA00	995	829126	ON	1950
EUGENE ISLAND BLK 128	EI128	LA00	995	829128	ONA	1955
EUGENE ISLAND BLK 136	EI136	LA00	995	829136	N	1977
EUGENE ISLAND BLK 147	EI147	LA00	995	829147	ONA	1990
EUGENE ISLAND BLK 159	EI159	LA00	995	829159	N	1985
EUGENE ISLAND BLK 162	EI162	LA00	995	829162	N	1992
EUGENE ISLAND BLK 164	EI164	LA00	995	829164	N	1987
EUGENE ISLAND BLK 172	EI172	LA00	995	829172	ONA	1956
EUGENE ISLAND BLK 173	EI173	LA00	995	829173	OA	1984
EUGENE ISLAND BLK 175	EI175	LA00	995	829175	ONA	1956
EUGENE ISLAND BLK 186	EI186	LA00	995	829186	N	1994
EUGENE ISLAND BLK 188	EI188	LA00	995	829188	ON	1956
EUGENE ISLAND BLK 198	EI198	LA00	995	829198	ON	1966
EUGENE ISLAND BLK 205	EI205	LA00	995	829205	N	1961
EUGENE ISLAND BLK 208	EI208	LA00	995	829208	OA	1958
EUGENE ISLAND BLK 212	EI212	LA00	995	829212	O	1984
EUGENE ISLAND BLK 231	EI231	LA00	995	829231	N	1966
EUGENE ISLAND BLK 238	EI238	LA00	995	829238	ON	1964
EUGENE ISLAND BLK 240	EI240	LA00	995	829240	N	1981
EUGENE ISLAND BLK 245	EI245	LA00	995	829245	N	1992
EUGENE ISLAND BLK 258	EI258	LA00	995	829258	ONA	1970
EUGENE ISLAND BLK 266	EI266	LA00	995	829266	N	1964
EUGENE ISLAND SA BLK 273	EI273	LA00	995	831273	N	1963
EUGENE ISLAND SA BLK 276	EI276	LA00	995	831276	ONA	1964
EUGENE ISLAND SA BLK 283	EI283	LA00	995	831283	N	1996
EUGENE ISLAND SA BLK 289	EI289	LA00	995	831289	N	1993
EUGENE ISLAND SA BLK 292	EI292	LA00	995	831292	N	1964
EUGENE ISLAND SA BLK 294	EI294	LA00	995	831294	N	1984
EUGENE ISLAND SA BLK 296	EI296	LA00	995	831296	ON	1971
EUGENE ISLAND SA BLK 297	EI297	LA00	995	831297	ON	1980
EUGENE ISLAND SA BLK 299	EI299	LA00	995	831299	ON	1980
EUGENE ISLAND SA BLK 306	EI306	LA00	995	831306	ON	1971
EUGENE ISLAND SA BLK 311	EI311	LA00	995	831311	N	1982
EUGENE ISLAND SA BLK 321	EI321	LA00	995	831321	N	1978
EUGENE ISLAND SA BLK 322	EI322	LA00	995	831322	N	1970
EUGENE ISLAND SA BLK 324	EI324	LA00	995	831324	N	1979
EUGENE ISLAND SA BLK 325	EI325	LA00	995	831325	N	1988
EUGENE ISLAND SA BLK 327	EI327	LA00	995	831327	ON	1976
EUGENE ISLAND SA BLK 330	EI330	LA00	995	831330	ONA	1971
EUGENE ISLAND SA BLK 333	EI333	LA00	995	831333	ONA	1973
EUGENE ISLAND SA BLK 335	EI335	LA00	995	831335	N	1998
EUGENE ISLAND SA BLK 336	EI336	LA00	995	831336	N	1985
EUGENE ISLAND SA BLK 337	EI337	LA00	995	831337	ON	1983
EUGENE ISLAND SA BLK 341	EI341	LA00	995	831341	N	1975
EUGENE ISLAND SA BLK 342	EI342	LA00	995	831342	ONA	1973
EUGENE ISLAND SA BLK 346	EI346	LA00	995	831346	N	1988
EUGENE ISLAND SA BLK 348	EI348	LA00	995	831348	N	1976
EUGENE ISLAND SA BLK 351	EI351	LA00	995	831351	N	1977
EUGENE ISLAND SA BLK 361	EI361	LA00	995	831361	N	1973
EUGENE ISLAND SA BLK 366	EI366	LA00	995	831366	N	1988
EUGENE ISLAND SA BLK 380	EI380	LA00	995	831380	N	1974
EUGENE ISLAND SA BLK 385	EI385	LA00	995	831385	N	1975
EUGENE ISLAND SA BLK 394	EI394	LA00	995	831394		1984
EUGENE ISLAND SA BLK 397	EI397	LA00	995	831397	O	1985
EWING BANK BLK 305	EW305	LA00	995	834305	ON	1965
EWING BANK BLK 826	EW826	LA00	995	834826	ON	1985
EWING BANK BLK 868	EW868	LA00	995	834868	N	1986
EWING BANK BLK 873	EW873	LA00	995	834873	N	1991
EWING BANK BLK 910	EW910	LA00	995	834910	O	1996
EWING BANK BLK 914	EW914	LA00	995	834914	ON	1985
EWING BANK BLK 921	EW921	LA00	995	834921	O	1993
EWING BANK BLK 947	EW947	LA00	995	834947	O	1984
EWING BANK BLK 951	EW951	LA00	995	834951	O	1984
EWING BANK BLK 958	EW958	LA00	995	834958	O	1994
EWING BANK BLK 963	EW963	LA00	995	834963	O	1996
EWING BANK BLK 977	EW977	LA00	995	834977	N	1996
EWING BANK BLK 988	EW988	LA00	995	834988	O	1986
EWING BANK BLK 989	EW989	LA00	995	834989	O	1993
EWING BANK BLK 991	EW991	LA00	995	834991	O	1989
EWING BANK BLK 994	EW994	LA00	995	834994	O	1986
GREEN CANYON BLK 6	GC006	LA00	995	846006	ON	1990
GREEN CANYON BLK 19	GC019	LA00	995	846019	OA	1980
GREEN CANYON BLK 21	GC021	LA00	995	846021	N	1985
GREEN CANYON BLK 27	GC027	LA00	995	846027	O	1989
GREEN CANYON BLK 29	GC029	LA00	995	846029	O	1984
GREEN CANYON BLK 39	GC039	LA00	995	846039	O	1984
GREEN CANYON BLK 45	GC045	LA00	995	846045	O	1988
GREEN CANYON BLK 52	GC052	LA00	995	846052	ON	1984
GREEN CANYON BLK 58	GC058	LA00	995	846058	O	1985
GREEN CANYON BLK 60	GC060	LA00	995	846060	O	1984
GREEN CANYON BLK 65	GC065	LA00	995	846065	O	1984
GREEN CANYON BLK 69	GC069	LA00	995	846069	N	1996
GREEN CANYON BLK 70	GC070	LA00	995	846070	O	1984
GREEN CANYON BLK 75	GC075	LA00	995	846075	OA	1985
GREEN CANYON BLK 98	GC098	LA00	995	846098	O	1984
GREEN CANYON BLK 110	GC110	LA00	995	846110	O	1984
GREEN CANYON BLK 112	GC112	LA00	995	846112	OA	1998
GREEN CANYON BLK 116	GC116	LA00	995	846116	ONA	1985
GREEN CANYON BLK 136	GC136	LA00	995	846136	N	1984
GREEN CANYON BLK 147	GC147	LA00	995	846147	N	1988
GREEN CANYON BLK 153	GC153	LA00	995	846153	ON	1988
GREEN CANYON BLK 158	GC158	LA00	995	846158	O	1992
GREEN CANYON BLK 162	GC162	LA00	995	846162	N	1989
GREEN CANYON BLK 166	GC166	LA00	995	846166	O	1986
GREEN CANYON BLK 184	GC184	LA00	995	846184	ONA	1981

Field Name	MMS Code	State Sub	Co Code	Field Code	Field Type	Disc Year
GREEN CANYON BLK 205	GC205	LA00	995	846205	O	1988
GREEN CANYON BLK 228	GC228	LA00	995	846228	O	1985
GREEN CANYON BLK 244	GC244	LA00	995	846244	O	1994
GREEN CANYON BLK 254	GC254	LA00	995	846254	O	1994
GREEN CANYON BLK 472	GC472	LA00	995	846472	N	1989
GREEN CANYON BLK 506	GC506	LA00	995	846506	O	1996
GREEN CANYON BLK 691	GC691	LA00	995	846691	N	1996
GRAND ISLE BLK 9	GI009	LA00	995	842009	N	1964
GRAND ISLE BLK 16	GI016	LA00	995	842016	ON	1948
GRAND ISLE BLK 17	GI017	LA00	995	842017	ON	1949
GRAND ISLE BLK 18	GI018	LA00	995	842018	ON	1948
GRAND ISLE BLK 20	GI020	LA00	995	842020	N	1978
GRAND ISLE BLK 30	GI030	LA00	995	842030	N	1999
GRAND ISLE BLK 33	GI033	LA00	995	842033	N	1966
GRAND ISLE BLK 41	GI041	LA00	995	842041	ON	1964
GRAND ISLE BLK 43	GI043	LA00	995	842043	ONA	1956
GRAND ISLE BLK 45	GI045	LA00	995	842045	N	1972
GRAND ISLE BLK 47	GI047	LA00	995	842047	ON	1955
GRAND ISLE BLK 65	GI065	LA00	995	842065	N	1996
GRAND ISLE BLK 68	GI068	LA00	995	842068	N	1998
GRAND ISLE BLK 72	GI072	LA00	995	842072	N	1966
GRAND ISLE BLK 76	GI076	LA00	995	842076	N	1972
GRAND ISLE BLK 79	GI079	LA00	995	842079	N	1988
GRAND ISLE BLK 82	GI082	LA00	995	842082	ON	1965
GRAND ISLE SA BLK 95	GI095	LA00	995	844095	ON	1995
GRAND ISLE SA BLK 102	GI102	LA00	995	844102	N	1984
GRAND ISLE SA BLK 106	GI106	LA00	995	844106	N	1994
GRAND ISLE SA BLK 115	GI115	LA00	995	844115	O	1994
HIGH ISLAND EA BLK A244	HI244A	LA00	995	850244	N	1983
HIGH ISLAND EA SX BLK A330	HI330A	LA00	995	852330	N	1973
HIGH ISLAND EA SX BLK A370	HI370A	LA00	995	852370	N	1976
LIGHTHOUSE POINT	LP000	LA00	995	413824	ON	1966
MISSISSIPPI CANYON BLK 20	MC020	LA00	995	874020	ON	1995
MISSISSIPPI CANYON BLK 26	MC026	LA00	995	874026	N	1994
MISSISSIPPI CANYON BLK 84	MC084	LA00	995	874084	O	1993
MISSISSIPPI CANYON BLK 109	MC109	LA00	995	874109	O	1984
MISSISSIPPI CANYON BLK 113	MC113	LA00	995	874113	O	1976
MISSISSIPPI CANYON BLK 148	MC148	LA00	995	874148	N	1975
MISSISSIPPI CANYON BLK 162	MC162	LA00	995	874162	O	1995
MISSISSIPPI CANYON BLK 194	MC194	LA00	995	874194	N	1975
MISSISSIPPI CANYON BLK 211	MC211	LA00	995	874211	O	1994
MISSISSIPPI CANYON BLK 243	MC243	LA00	995	874243	ON	1993
MISSISSIPPI CANYON BLK 281	MC281	LA00	995	874281	ONA	1976
MISSISSIPPI CANYON BLK 285	MC285	LA00	995	874285	O	1987
MISSISSIPPI CANYON BLK 292	MC292	LA00	995	874292	O	1996
MISSISSIPPI CANYON BLK 311	MC311	LA00	995	874311	ONA	1975
MISSISSIPPI CANYON BLK 354	MC354	LA00	995	874354	O	1977
MISSISSIPPI CANYON BLK 365	MC365	LA00	995	874365	N	1985
MISSISSIPPI CANYON BLK 383	MC383	LA00	995	874383	O	1987
MISSISSIPPI CANYON BLK 397	MC397	LA00	995	874397	N	1984
MISSISSIPPI CANYON BLK 429	MC429	LA00	995	874429	O	1996
MISSISSIPPI CANYON BLK 445	MC445	LA00	995	874445	N	1993
MISSISSIPPI CANYON BLK 455	MC455	LA00	995	874455	O	1986
MISSISSIPPI CANYON BLK 486	MC486	LA00	995	874486	ON	1988
MISSISSIPPI CANYON BLK 522	MC522	LA00	995	874522	N	1992
MISSISSIPPI CANYON BLK 546	MC546	LA00	995	874546	O	1986
MISSISSIPPI CANYON BLK 657	MC657	LA00	995	874657	O	1988
MISSISSIPPI CANYON BLK 705	MC705	LA00	995	874705	N	1995
MISSISSIPPI CANYON BLK 709	MC709	LA00	995	874709	N	1987
MISSISSIPPI CANYON BLK 718	MC718	LA00	995	874718	O	1996
MISSISSIPPI CANYON BLK 731	MC731	LA00	995	874731	N	1987
MISSISSIPPI CANYON BLK 755	MC755	LA00	995	874755	N	1986
MISSISSIPPI CANYON BLK 807	MC807	LA00	995	874807	ON	1989
MISSISSIPPI CANYON BLK 810	MC810	LA00	995	874810	O	1996
MISSISSIPPI CANYON BLK 899	MC899	LA00	995	874899	OA	1998
MISSISSIPPI CANYON BLK 929	MC929	LA00	995	874929	N	1988
MISSISSIPPI CANYON BLK 935	MC935	LA00	995	874935	O	1994
MAIN PASS BLK 6	MP006	LA00	995	866006	ONA	1962
MAIN PASS BLK 29	MP029	LA00	995	866029	N	1982
MAIN PASS BLK 30	MP030	LA00	995	866030	OA	1984
MAIN PASS BLK 39	MP039	LA00	995	866039	N	1984
MAIN PASS BLK 41	MP041	LA00	995	866041	ONA	1957
MAIN PASS BLK 56	MP056	LA00	995	866056	N	1986
MAIN PASS BLK 62	MP062	LA00	995	866062	N	1997
MAIN PASS BLK 64	MP064	LA00	995	866064	O	1982
MAIN PASS BLK 69	MP069	LA00	995	866069	ONA	1948
MAIN PASS BLK 73	MP073	LA00	995	866073	ONA	1975
MAIN PASS BLK 89	MP089	LA00	995	866089	N	1986
MAIN PASS BLK 93	MP093	LA00	995	866093	N	1969
MAIN PASS BLK 96	MP096	LA00	995	866096	ON	1988
MAIN PASS BLK 98	MP098	LA00	995	866098	N	1984
MAIN PASS BLK 103	MP103	LA00	995	866103	ON	1968
MAIN PASS BLK 107	MP107	LA00	995	866107	ON	1962
MAIN PASS BLK 108	MP108	LA00	995	866108	N	1985
MAIN PASS BLK 115	MP115	LA00	995	866115	N	1976
MAIN PASS BLK 120	MP120	LA00	995	866120	N	1977
MAIN PASS BLK 121	MP121	LA00	995	866121	N	1981
MAIN PASS BLK 125	MP125	LA00	995	866125	N	1986
MAIN PASS BLK 126	MP126	LA00	995	866126	N	1985
MAIN PASS BLK 127	MP127	LA00	995	866127	N	1965
MAIN PASS BLK 128	MP128	LA00	995	866128	N	1961
MAIN PASS BLK 129	MP129	LA00	995	866129	N	1961
MAIN PASS BLK 131	MP131	LA00	995	866131	N	1996
MAIN PASS BLK 133	MP133	LA00	995	866133	ONA	1970
MAIN PASS BLK 139	MP139	LA00	995	866139	N	1988
MAIN PASS BLK 140	MP140	LA00	995	866140	OA	1972
MAIN PASS BLK 141	MP141	LA00	995	866141	O	1993
MAIN PASS BLK 144	MP144	LA00	995	866144	ONA	1967
MAIN PASS BLK 151	MP151	LA00	995	866151	ONA	1979
MAIN PASS EA BLK 154	MP154	LA00	995	868154	N	1992
MAIN PASS EA BLK 159	MP159	LA00	995	868159	N	1988
MAIN PASS EA BLK 162	MP162	LA00	995	868162	N	1998
MAIN PASS EA BLK 163	MP163	LA00	995	868163	N	1984
MAIN PASS EA BLK 164	MP164	LA00	995	868164	N	1987
MAIN PASS EA BLK 175	MP175	LA00	995	868175	N	1992
MAIN PASS EA BLK 178	MP178	LA00	995	868178	N	1998
MAIN PASS EA BLK 181	MP181	LA00	995	868181	N	1991
MAIN PASS EA BLK 183	MP183	LA00	995	868183	N	1986
MAIN PASS EA BLK 186	MP186	LA00	995	868186	N	1988
MAIN PASS EA BLK 198	MP198	LA00	995	868198	N	1997
MAIN PASS EA BLK 202	MP202	LA00	995	868202	N	1987
MAIN PASS EA BLK 206	MP206	LA00	995	868206	N	1991
MAIN PASS EA BLK 216	MP216	LA00	995	868216	N	1998
MAIN PASS EA BLK 217	MP217	LA00	995	868217	N	1997
MAIN PASS EA BLK 221	MP221	LA00	995	868221		
MAIN PASS EA BLK 223	MP223	LA00	995	868223	N	1995
MAIN PASS EA BLK 225	MP225	LA00	995	868225	N	1996
MAIN PASS EA BLK 226	MP226	LA00	995	868226	N	1997
MAIN PASS EA BLK 227	MP227	LA00	995	868227	N	1987
MAIN PASS EA BLK 234	MP234	LA00	995	868234	N	1992
MAIN PASS EA BLK 242	MP242	LA00	995	868242	N	1994
MAIN PASS EA BLK 245	MP245	LA00	995	868245	N	1989
MAIN PASS EA BLK 250	MP250	LA00	995	868250	N	1997
MAIN PASS EA BLK 252	MP252	LA00	995	868252	N	1986
MAIN PASS EA BLK 253	MP253	LA00	995	868253	ON	1972
MAIN PASS EA BLK 255	MP255	LA00	995	868255	N	1990
MAIN PASS EA BLK 256	MP256	LA00	995	868256	N	1998
MAIN PASS EA BLK 259	MP259	LA00	995	868259	N	1990
MAIN PASS EA BLK 261	MP261	LA00	995	868261	O	1996
MAIN PASS EA BLK 262	MP262	LA00	995	868262	N	1996
MAIN PASS EA BLK 265	MP265	LA00	995	868265	N	1984
MAIN PASS EA BLK 273	MP273	LA00	995	868273	ON	1994
MAIN PASS SA BLK 283	MP283	LA00	995	870283	O	1997
MAIN PASS SA BLK 290	MP290	LA00	995	870290	ONA	1967
MAIN PASS SA BLK 299	MP299	LA00	995	870299	ON	1967
MAIN PASS SA BLK 306	MP306	LA00	995	870306	ONA	1969
MAIN PASS SA BLK 308	MP308	LA00	995	870308	N	1983
MAIN PASS SA BLK 310	MP310	LA00	995	870310	O	1981
MAIN PASS SA BLK 311	MP311	LA00	995	870311	ONA	1977
SOUTH PELTO BLK 2	PL002	LA00	995	916002	N	1982
SOUTH PELTO BLK 5	PL005	LA00	995	916005	N	1994
SOUTH PELTO BLK 6	PL006	LA00	995	916006	N	1993
SOUTH PELTO BLK 13	PL013	LA00	995	916013	ON	1976
SOUTH PELTO BLK 15	PL015	LA00	995	916015	N	1982
SOUTH PELTO BLK 18	PL018	LA00	995	916018	O	1979
SOUTH PELTO BLK 20	PL020	LA00	995	916020	ONA	1951
SOUTH PELTO BLK 23	PL023	LA00	995	916023	ONA	1962
SABINE PASS BLK 7	SA007	LA00	995	890007	N	1984
SABINE PASS BLK 10	SA010	LA00	995	890010	N	1979
SABINE PASS BLK 11	SA011	LA00	995	890011	N	1980
SABINE PASS BLK 13	SA013	LA00	995	890013	N	1979
SABINE PASS BLK 17	SA017	LA00	995	890017	N	1980
SOUTH MARSH ISLAND BLK 6	SM006	LA00	995	899006	ONA	1963
SOUTH MARSH ISLAND BLK 9	SM009	LA00	995	899009	ON	1965
SOUTH MARSH ISLAND BLK 16	SM016	LA00	995	899016	ON	1966
SOUTH MARSH ISLAND BLK 17	SM017	LA00	995	899017	N	1996
SOUTH MARSH ISLAND BLK 18	SM018	LA00	995	899018	O	1989
SOUTH MARSH ISLAND BLK 23	SM023	LA00	995	899023	O	1960
SOUTH MARSH ISLAND BLK 27	SM027	LA00	995	899027	ON	1966
SOUTH MARSH ISLAND BLK 38	SM038	LA00	995	899038	ON	1988
SOUTH MARSH ISLAND BLK 41	SM041	LA00	995	899041	ON	1963
SOUTH MARSH ISLAND BLK 48	SM048	LA00	995	899048	ON	1961
SOUTH MARSH ISLAND BLK 66	SM066	LA00	995	899066	ON	1963
SOUTH MARSH IS SA BLK 73	SM073	LA00	995	901073	ON	1963
SOUTH MARSH IS SA BLK 76	SM076	LA00	995	901076	N	1964
SOUTH MARSH IS SA BLK 79	SM079	LA00	995	901079	N	1963
SOUTH MARSH IS SA BLK 107	SM107	LA00	995	901107	ONA	1978
SOUTH MARSH IS SA BLK 113	SM113	LA00	995	901113	N	1979
SOUTH MARSH IS SA BLK 115	SM115	LA00	995	901115	ON	1971
SOUTH MARSH IS SA BLK 117	SM117	LA00	995	901117	N	1986
SOUTH MARSH IS SA BLK 128	SM128	LA00	995	901128	ON	1975
SOUTH MARSH IS SA BLK 130	SM130	LA00	995	901130	ONA	1973
SOUTH MARSH IS SA BLK 137	SM137	LA00	995	901137	ON	1974
SOUTH MARSH IS SA BLK 142	SM142	LA00	995	901142	N	1966
SOUTH MARSH IS SA BLK 146	SM146	LA00	995	901146	N	1974
SOUTH MARSH IS SA BLK 151	SM151	LA00	995	901151	N	1990
SOUTH MARSH IS SA BLK 155	SM155	LA00	995	901155	ONA	1979
SOUTH MARSH IS SA BLK 160	SM160	LA00	995	901160	OA	1981
SOUTH MARSH IS SA BLK 166	SM166	LA00	995	901166	N	1974
SOUTH MARSH IS SA BLK 172	SM172	LA00	995	901172	N	1986
SOUTH MARSH IS SA BLK 175	SM175	LA00	995	901175	ON	1973
SOUTH MARSH IS SA BLK 184	SM184	LA00	995	901184	N	1974
SOUTH MARSH IS SA BLK 192	SM192	LA00	995	901192	N	1992
SOUTH MARSH IS SA BLK 195	SM195	LA00	995	901195	ON	1992
SOUTH MARSH IS SA BLK 205	SM205	LA00	995	901205	N	1985
SOUTH MARSH IS NA BLK 231	SM231	LA00	995	900231	N	1985
SOUTH MARSH IS NA BLK 236	SM236	LA00	995	900236	ON	1982
SOUTH MARSH IS NA BLK 239	SM239	LA00	995	900239	ON	1985
SOUTH MARSH IS NA BLK 241	SM241	LA00	995	900241	ONA	1991
SOUTH MARSH IS NA BLK 243	SM243	LA00	995	900243	N	1974
SOUTH MARSH IS NA BLK 249	SM249	LA00	995	900249	N	1973
SOUTH MARSH IS NA BLK 252	SM252	LA00	995	900252	N	1978
SOUTH MARSH IS NA BLK 255	SM255	LA00	995	900255	N	1993
SOUTH MARSH IS NA BLK 257	SM257	LA00	995	900257	N	1977
SOUTH MARSH IS NA BLK 261	SM261	LA00	995	900261	N	1973
SOUTH MARSH IS NA BLK 265	SM265	LA00	995	900265	N	1977
SOUTH MARSH IS NA BLK 269	SM269	LA00	995	900269	ON	1973
SOUTH MARSH IS NA BLK 273	SM273	LA00	995	900273	N	1980
SOUTH MARSH IS NA BLK 274	SM274	LA00	995	900274	N	1982
SOUTH PASS BLK 27	SP027	LA00	995	909027	ONA	1954
SOUTH PASS BLK 38	SP038	LA00	995	909038	ON	1962
SOUTH PASS BLK 43	SP043	LA00	995	909043	ONA	1989
SOUTH PASS BLK 45	SP045	LA00	995	909045	N	1981
SOUTH PASS BLK 49	SP049	LA00	995	909049	ONA	1974
SOUTH PASS BLK 52	SP052	LA00	995	909052	ONA	1982
SOUTH PASS BLK 54	SP054	LA00	995	909054	ON	1969
SOUTH PASS BLK 61	SP061	LA00	995	909061	ON	1955
SOUTH PASS EA BLK 62	SP062	LA00	995	911062	ONA	1967
SOUTH PASS EA BLK 65	SP065	LA00	995	911065	OA	1969
SOUTH PASS EA BLK 72	SP072	LA00	995	911072	N	1990
SOUTH PASS SA BLK 78	SP078	LA00	995	913078	ON	1973
SOUTH PASS SA BLK 83	SP083	LA00	995	913083	ONA	1984
SOUTH PASS SA BLK 89	SP089	LA00	995	913089	ONA	1969
SHIP SHOAL BLK 15	SS015	LA00	995	894015	ON	1993
SHIP SHOAL BLK 28	SS028	LA00	995	894028	ON	1961
SHIP SHOAL BLK 32	SS032	LA00	995	894032	ON	1947
SHIP SHOAL BLK 37	SS037	LA00	995	894037	N	1969
SHIP SHOAL BLK 52	SS052	LA00	995	894052	N	1988
SHIP SHOAL BLK 58	SS058	LA00	995	894058	N	1966
SHIP SHOAL BLK 62	SS062	LA00	995	894062	N	1990
SHIP SHOAL BLK 69	SS069	LA00	995	894069	N	1979
SHIP SHOAL BLK 72	SS072	LA00	995	894072	ON	1948
SHIP SHOAL BLK 78	SS078	LA00	995	894078	N	1983
SHIP SHOAL BLK 79	SS079	LA00	995	894079	N	1987

Field Name	MMS Code	State Sub	Co Code	Field Code	Field Type	Disc Year
SHIP SHOAL BLK 80	SS080	LA00	995	894080	N	1987
SHIP SHOAL BLK 84	SS084	LA00	995	894084	N	1976
SHIP SHOAL BLK 91	SS091	LA00	995	894091	ONA	1979
SHIP SHOAL BLK 92	SS092	LA00	995	894092	O	1989
SHIP SHOAL BLK 97	SS097	LA00	995	894097	N	1984
SHIP SHOAL BLK 100	SS100	LA00	995	894100	ON	1993
SHIP SHOAL BLK 105	SS105	LA00	995	894105	N	1990
SHIP SHOAL BLK 107	SS107	LA00	995	894107	ONA	1957
SHIP SHOAL BLK 111	SS111	LA00	995	894111	N	1985
SHIP SHOAL BLK 113	SS113	LA00	995	894113	ONA	1955
SHIP SHOAL BLK 113A	SS113A	LA00	995	896113	N	1979
SHIP SHOAL BLK 115	SS115	LA00	995	894115	ON	1974
SHIP SHOAL BLK 128	SS128	LA00	995	894128	O	1992
SHIP SHOAL BLK 139	SS139	LA00	995	894139	ON	1957
SHIP SHOAL BLK 146	SS146	LA00	995	894146	N	1981
SHIP SHOAL BLK 151	SS151	LA00	995	894151	OA	1998
SHIP SHOAL BLK 154	SS154	LA00	995	894154	ONA	1955
SHIP SHOAL BLK 158	SS158	LA00	995	894158	N	1960
SHIP SHOAL BLK 160	SS160	LA00	995	894160	N	1989
SHIP SHOAL BLK 165	SS165	LA00	995	894165	N	1984
SHIP SHOAL BLK 167	SS167	LA00	995	894167	ONA	1977
SHIP SHOAL BLK 169	SS169	LA00	995	894169	ONA	1961
SHIP SHOAL BLK 176	SS176	LA00	995	894176	ON	1956
SHIP SHOAL BLK 178	SS178	LA00	995	894178	N	1984
SHIP SHOAL BLK 186	SS186	LA00	995	894186	N	1961
SHIP SHOAL BLK 189	SS189	LA00	995	894189	ON	1986
SHIP SHOAL BLK 191	SS191	LA00	995	894191	N	1985
SHIP SHOAL BLK 207	SS207	LA00	995	894207	ON	1967
SHIP SHOAL BLK 208	SS208	LA00	995	894208	ON	1961
SHIP SHOAL BLK 222	SS222	LA00	995	894222	ONA	1968
SHIP SHOAL BLK 230	SS230	LA00	995	894230	ONA	1962
SHIP SHOAL SA BLK 237	SS237	LA00	995	896237	N	1980
SHIP SHOAL SA BLK 239	SS239	LA00	995	896239	ON	1969
SHIP SHOAL SA BLK 246	SS246	LA00	995	896246	N	1966
SHIP SHOAL SA BLK 253	SS253	LA00	995	896253	ON	1962
SHIP SHOAL SA BLK 259	SS259	LA00	995	896259	N	1982
SHIP SHOAL SA BLK 263	SS263	LA00	995	896263	N	1991
SHIP SHOAL SA BLK 271	SS271	LA00	995	896271	ON	1981
SHIP SHOAL SA BLK 274	SS274	LA00	995	896274	ON	1965
SHIP SHOAL SA BLK 278	SS278	LA00	995	896278	N	1986
SHIP SHOAL SA BLK 291	SS291	LA00	995	896291	ONA	1975
SHIP SHOAL SA BLK 292	SS292	LA00	995	896292	ONA	1994
SHIP SHOAL SA BLK 299	SS299	LA00	995	896299	ONA	1965
SHIP SHOAL SA BLK 321	SS321	LA00	995	896321	N	1984
SHIP SHOAL SA BLK 323	SS323	LA00	995	896323	ONA	1987
SHIP SHOAL SA BLK 326	SS326	LA00	995	896326	N	1998
SHIP SHOAL SA BLK 332	SS332	LA00	995	896332	ON	1988
SHIP SHOAL SA BLK 343	SS343	LA00	995	896343	N	1974
SHIP SHOAL SA BLK 349	SS349	LA00	995	896349	O	1994
SHIP SHOAL SA BLK 351	SS351	LA00	995	896351	ON	1986
SHIP SHOAL SA BLK 353	SS353	LA00	995	896353	O	1989
SHIP SHOAL SA BLK 364	SS364	LA00	995	896364	N	1988
SOUTH TIMBALIER BLK 21	ST021	LA00	995	919021	O	1957
SOUTH TIMBALIER BLK 30	ST030	LA00	995	919030	N	1979
SOUTH TIMBALIER BLK 36	ST036	LA00	995	919036	ONA	1974
SOUTH TIMBALIER BLK 37	ST037	LA00	995	919037	ONA	1974
SOUTH TIMBALIER BLK 46	ST046	LA00	995	919046	N	1999
SOUTH TIMBALIER BLK 52	ST052	LA00	995	919052	O	1950
SOUTH TIMBALIER BLK 54	ST054	LA00	995	919054	ON	1955
SOUTH TIMBALIER BLK 59	ST059	LA00	995	919059	N	1979
SOUTH TIMBALIER BLK 76	ST076	LA00	995	919076	N	1986
SOUTH TIMBALIER BLK 77	ST077	LA00	995	919077	N	1984
SOUTH TIMBALIER BLK 86	ST086	LA00	995	919086	ONA	1956
SOUTH TIMBALIER BLK 107	ST107	LA00	995	919107	N	1989
SOUTH TIMBALIER BLK 111	ST111	LA00	995	919111	N	1984
SOUTH TIMBALIER BLK 131	ST131	LA00	995	919131	ON	1958
SOUTH TIMBALIER BLK 135	ST135	LA00	995	919135	ONA	1956
SOUTH TIMBALIER BLK 139	ST139	LA00	995	919139	N	1998
SOUTH TIMBALIER BLK 140	ST140	LA00	995	919140	N	1970
SOUTH TIMBALIER BLK 146	ST146	LA00	995	919146	N	1978
SOUTH TIMBALIER BLK 156	ST156	LA00	995	919156	N	1975
SOUTH TIMBALIER BLK 163	ST163	LA00	995	919163	N	1976
SOUTH TIMBALIER BLK 172	ST172	LA00	995	919172	N	1965
SOUTH TIMBALIER BLK 176	ST176	LA00	995	919176	ONA	1963
SOUTH TIMBALIER BLK 185	ST185	LA00	995	919185	N	1967
SOUTH TIMBALIER BLK 186	ST186	LA00	995	919186	N	1967
SOUTH TIMBALIER BLK 190	ST190	LA00	995	919190	N	1965
SOUTH TIMBALIER BLK 196	ST196	LA00	995	919196	N	1966
SOUTH TIMBALIER BLK 197	ST197	LA00	995	919197	N	1988
SOUTH TIMBALIER BLK 198	ST198	LA00	995	919198	N	1988
SOUTH TIMBALIER BLK 200	ST200	LA00	995	919200	N	1981
SOUTH TIMBALIER BLK 206	ST206	LA00	995	919206	N	1984
SOUTH TIMBALIER SA BLK 219	ST219	LA00	995	921219	N	1963
SOUTH TIMBALIER SA BLK 221	ST221	LA00	995	921221	N	1984
SOUTH TIMBALIER SA BLK 224	ST224	LA00	995	921224	ON	1989
SOUTH TIMBALIER SA BLK 225	ST225	LA00	995	921225	N	1985
SOUTH TIMBALIER SA BLK 228	ST228	LA00	995	921228	N	1965
SOUTH TIMBALIER SA BLK 241	ST241	LA00	995	921241	N	1995
SOUTH TIMBALIER SA BLK 242	ST242	LA00	995	921242	N	1985
SOUTH TIMBALIER SA BLK 245	ST245	LA00	995	921245	N	1966
SOUTH TIMBALIER SA BLK 260	ST260	LA00	995	921260	N	1986
SOUTH TIMBALIER SA BLK 264	ST264	LA00	995	921264	N	1983
SOUTH TIMBALIER SA BLK 265	ST265	LA00	995	921265	N	1988
SOUTH TIMBALIER SA BLK 267	ST267	LA00	995	921267	O	1987
SOUTH TIMBALIER SA BLK 277	ST277	LA00	995	921277	N	1993
SOUTH TIMBALIER SA BLK 287	ST287	LA00	995	921287	N	1986
SOUTH TIMBALIER SA BLK 290	ST290	LA00	995	921290	O	1987
SOUTH TIMBALIER SA BLK 292	ST292	LA00	995	921292	N	1982
SOUTH TIMBALIER SA BLK 295	ST295	LA00	995	921295	N	1984
SOUTH TIMBALIER SA BLK 296	ST296	LA00	995	921296	N	1996
SOUTH TIMBALIER SA BLK 300	ST300	LA00	995	921300	ON	1985
SOUTH TIMBALIER SA BLK 301	ST301	LA00	995	921301	N	1982
SOUTH TIMBALIER SA BLK 314	ST314	LA00	995	921314	N	1987
TIGER SHOAL	TS000	LA00	995	707758	ON	1958
VIOSCA KNOLL BLK 24	VK024	LA00	995	933024	N	1988
VIOSCA KNOLL BLK 27	VK027	LA00	995	933027	N	1990
VIOSCA KNOLL BLK 31	VK031	LA00	995	933031	N	1987
VIOSCA KNOLL BLK 32	VK032	LA00	995	933032	N	1987
VIOSCA KNOLL BLK 33	VK033	LA00	995	933033	N	1996
VIOSCA KNOLL BLK 35	VK035	LA00	995	933035	O	1997
VIOSCA KNOLL BLK 69	VK069	LA00	995	933069	N	1990
VIOSCA KNOLL BLK 74	VK074	LA00	995	933074	N	1987
VIOSCA KNOLL BLK 76	VK076	LA00	995	933076	O	1992
VIOSCA KNOLL BLK 121	VK121	LA00	995	933121	N	1997
VIOSCA KNOLL BLK 122	VK122	LA00	995	933122	O	1997
VIOSCA KNOLL BLK 123	VK123	LA00	995	933123	N	1997
VIOSCA KNOLL BLK 124	VK124	LA00	995	933124	N	1989
VIOSCA KNOLL BLK 155	VK155	LA00	995	933155	N	1995
VIOSCA KNOLL BLK 156	VK156	LA00	995	933156	N	1989
VIOSCA KNOLL BLK 161	VK161	LA00	995	933161	N	1989
VIOSCA KNOLL BLK 204	VK204	LA00	995	933204	N	1985
VIOSCA KNOLL BLK 209	VK209	LA00	995	933209	N	1988
VIOSCA KNOLL BLK 213	VK213	LA00	995	933213	N	1990
VIOSCA KNOLL BLK 252	VK252	LA00	995	933252	N	1994
VIOSCA KNOLL BLK 256	VK256	LA00	995	933256	N	1990
VIOSCA KNOLL BLK 294	VK294	LA00	995	933294	N	1988
VIOSCA KNOLL BLK 734	VK734	LA00	995	933734	OA	1997
VIOSCA KNOLL BLK 740	VK740	LA00	995	933740	O	1996
VIOSCA KNOLL BLK 741	VK741	LA00	995	933741	O	1996
VIOSCA KNOLL BLK 742	VK742	LA00	995	933742	N	1998
VIOSCA KNOLL BLK 780	VK780	LA00	995	933780	N	1986
VIOSCA KNOLL BLK 783	VK783	LA00	995	933783	N	1985
VIOSCA KNOLL BLK 786	VK786	LA00	995	933786	O	1996
VIOSCA KNOLL BLK 817	VK817	LA00	995	933817	ON	1995
VIOSCA KNOLL BLK 823	VK823	LA00	995	933823	O	1997
VIOSCA KNOLL BLK 825	VK825	LA00	995	933825	ON	1988
VIOSCA KNOLL BLK 862	VK862	LA00	995	933862	O	1985
VIOSCA KNOLL BLK 864	VK864	LA00	995	933864	O	1976
VIOSCA KNOLL BLK 873	VK873	LA00	995	933873	N	1988
VIOSCA KNOLL BLK 914	VK914	LA00	995	933914	O	1997
VIOSCA KNOLL BLK 915	VK915	LA00	995	933915	O	1993
VIOSCA KNOLL BLK 956	VK956	LA00	995	933956	N	1985
VIOSCA KNOLL BLK 986	VK986	LA00	995	933986	N	1988
VIOSCA KNOLL BLK 990	VK990	LA00	995	933990	O	1981
VERMILION BLK 14	VR014	LA00	995	929014	N	1956
VERMILION BLK 24	VR024	LA00	995	929024	N	1982
VERMILION BLK 39	VR039	LA00	995	929039	ON	1952
VERMILION BLK 41	VR041	LA00	995	929041	N	1993
VERMILION BLK 46	VR046	LA00	995	929046	ON	1956
VERMILION BLK 50	VR050	LA00	995	929050	ONA	1977
VERMILION BLK 54	VR054	LA00	995	929054	N	1963
VERMILION BLK 60	VR060	LA00	995	929060	N	1975
VERMILION BLK 64	VR064	LA00	995	929064	N	1975
VERMILION BLK 69	VR069	LA00	995	929069	N	1984
VERMILION BLK 71	VR071	LA00	995	929071	ON	1948
VERMILION BLK 75	VR075	LA00	995	929075	N	1992
VERMILION BLK 76	VR076	LA00	995	929076	N	1949
VERMILION BLK 84	VR084	LA00	995	929084	N	1977
VERMILION BLK 86	VR086	LA00	995	929086	N	1957
VERMILION BLK 87	VR087	LA00	995	929087	N	1998
VERMILION BLK 88	VR088	LA00	995	929088	N	1983
VERMILION BLK 95	VR095	LA00	995	929095	N	1988
VERMILION BLK 100	VR100	LA00	995	929100	N	1996
VERMILION BLK 102	VR102	LA00	995	929102	N	1956
VERMILION BLK 107	VR107	LA00	995	929107	N	1985
VERMILION BLK 112	VR112	LA00	995	929112	N	1993
VERMILION BLK 115	VR115	LA00	995	929115	N	1962
VERMILION BLK 120	VR120	LA00	995	929120	ON	1957
VERMILION BLK 122	VR122	LA00	995	929122	ONA	1981
VERMILION BLK 131	VR131	LA00	995	929131	N	1960
VERMILION BLK 147	VR147	LA00	995	929147	N	1972
VERMILION BLK 153	VR153	LA00	995	929153	N	1966
VERMILION BLK 155	VR155	LA00	995	929155	N	1975
VERMILION BLK 159	VR159	LA00	995	929159	N	1976
VERMILION BLK 162	VR162	LA00	995	929162	N	1962
VERMILION BLK 164	VR164	LA00	995	929164	ON	1957
VERMILION BLK 167	VR167	LA00	995	929167	O	1986
VERMILION BLK 171	VR171	LA00	995	929171	ONA	1965
VERMILION BLK 175	VR175	LA00	995	929175	N	1991
VERMILION BLK 182	VR182	LA00	995	929182	ON	1971
VERMILION BLK 187	VR187	LA00	995	929187	N	1987
VERMILION BLK 191	VR191	LA00	995	929191	ON	1966
VERMILION BLK 193	VR193	LA00	995	929193	N	1964
VERMILION BLK 200	VR200	LA00	995	929200	ONA	1969
VERMILION BLK 202	VR202	LA00	995	929202	N	1990
VERMILION BLK 207	VR207	LA00	995	929207	N	1991
VERMILION BLK 214	VR214	LA00	995	929214	ON	1971
VERMILION BLK 215	VR215	LA00	995	929215	N	1967
VERMILION BLK 218	VR218	LA00	995	929218	ONA	1965
VERMILION BLK 221	VR221	LA00	995	929221	N	1981
VERMILION BLK 223	VR223	LA00	995	929223	N	1984
VERMILION BLK 236	VR236	LA00	995	929236	N	1971
VERMILION BLK 245	VR245	LA00	995	929245	ON	1962
VERMILION BLK 249	VR249	LA00	995	929249	N	1989
VERMILION BLK 250	VR250	LA00	995	929250	ON	1963
VERMILION SA BLK 255	VR255	LA00	995	931255	ON	1965
VERMILION SA BLK 257	VR257	LA00	995	931257	N	1989
VERMILION SA BLK 265	VR265	LA00	995	931265	ON	1972
VERMILION SA BLK 266	VR266	LA00	995	931266	N	1992
VERMILION SA BLK 273	VR273	LA00	995	931273	N	1964
VERMILION SA BLK 275	VR275	LA00	995	931275	N	1990
VERMILION SA BLK 284	VR284	LA00	995	931284	N	1989
VERMILION SA BLK 287	VR287	LA00	995	931287	N	1976
VERMILION SA BLK 288	VR288	LA00	995	931288	N	1964
VERMILION SA BLK 296	VR296	LA00	995	931296	N	1993
VERMILION SA BLK 310	VR310	LA00	995	931310	N	1977
VERMILION SA BLK 313	VR313	LA00	995	931313	ON	1966
VERMILION SA BLK 315	VR315	LA00	995	931315	OA	1980
VERMILION SA BLK 318	VR318	LA00	995	931318	N	1982
VERMILION SA BLK 320	VR320	LA00	995	931320	N	1972
VERMILION SA BLK 328	VR328	LA00	995	931328	N	1990
VERMILION SA BLK 329	VR329	LA00	995	931329	N	1976
VERMILION SA BLK 331	VR331	LA00	995	931331	ON	1977
VERMILION SA BLK 332	VR332	LA00	995	931332	O	1993
VERMILION SA BLK 335	VR335	LA00	995	931335	N	1999
VERMILION SA BLK 336	VR336	LA00	995	931336	N	1998
VERMILION SA BLK 340	VR340	LA00	995	931340	ON	1976
VERMILION SA BLK 342	VR342	LA00	995	931342	N	1975
VERMILION SA BLK 348	VR348	LA00	995	931348	N	1978
VERMILION SA BLK 355	VR355	LA00	995	931355	N	1995
VERMILION SA BLK 359	VR359	LA00	995	931359	N	1988
VERMILION SA BLK 369	VR369	LA00	995	931369	ON	1975
VERMILION SA BLK 370	VR370	LA00	995	931370	ON	1993
VERMILION SA BLK 380	VR380	LA00	995	931380	N	1974

Field Name	MMS Code	State Sub	Co Code	Field Code	Field Type	Disc Year
VERMILION SA BLK 392	VR392	LA00	995	931392	N	1982
VERMILION SA BLK 398	VR398	LA00	995	931398	N	1993
WEST DELTA BLK 60	WD060	LA00	995	942060	O	1996
WEST DELTA BLK 61	WD061	LA00	995	942061	N	1979
WEST DELTA BLK 64	WD064	LA00	995	942064	ON	1977
WEST DELTA BLK 65	WD065	LA00	995	942065	N	1998
WEST DELTA BLK 73	WD073	LA00	995	942073	ONA	1962
WEST DELTA BLK 79	WD079	LA00	995	942079	ON	1966
WEST DELTA BLK 86	WD086	LA00	995	942086	N	1979
WEST DELTA BLK 98	WD098	LA00	995	942098	N	1987
WEST DELTA BLK 105	WD105	LA00	995	942105	ON	1964
WEST DELTA BLK 109	WD109	LA00	995	942109	ON	1975
WEST DELTA SA BLK 117	WD117	LA00	995	944117	ONA	1963
WEST DELTA SA BLK 119	WD119	LA00	995	944119	N	1981
WEST DELTA SA BLK 124	WD124	LA00	995	944124	N	1977
WEST DELTA SA BLK 133	WD133	LA00	995	944133	ONA	1966
WEST DELTA SA BLK 143	WD143	LA00	995	944143	OA	1985
WEST DELTA SA BLK 152	WD152	LA00	995	944152	ON	1970

Federal Offshore - Other Gulf

Field Name	MMS Code	State Sub	Co Code	Field Code	Field Type	Disc Year
DESOTO CANYON BLK 133	DC133	OG00	995	820133	N	1993
DESTIN DOME BLK 1	DD001	OG00	995	821001	N	1989
DESTIN DOME BLK 56	DD056	OG00	995	821056	N	1988
DESTIN DOME BLK 111	DD111	OG00	995	821111	O	1988
MOBILE BLK 1002	MO1002	OG00	995	886002	N	1988
MOBILE BLK 1003	MO1003	OG00	995	886003	N	1988
MOBILE BLK 819	MO819	OG00	995	886819	N	1997
MOBILE BLK 820	MO820	OG00	995	886820	N	1996
MOBILE BLK 821	MO821	OG00	995	886821	N	1986
MOBILE BLK 823	MO823	OG00	995	886823	N	1983
MOBILE BLK 827	MO827	OG00	995	886827	N	1986
MOBILE BLK 830	MO830	OG00	995	886830	N	1989
MOBILE BLK 861	MO861	OG00	995	886861	N	1985
MOBILE BLK 864	MO864	OG00	995	886864	N	1983
MOBILE BLK 865	MO865	OG00	995	886865	N	1989
MOBILE BLK 866	MO866	OG00	995	886866	N	1994
MOBILE BLK 868	MO868	OG00	995	886868	N	1986
MOBILE BLK 870	MO870	OG00	995	886870	N	1987
MOBILE BLK 872	MO872	OG00	995	886872	N	1988
MOBILE BLK 904	MO904	OG00	995	886904	N	1988
MOBILE BLK 906	MO906	OG00	995	886906	N	1986
MOBILE BLK 914	MO914	OG00	995	886914	N	1986
MOBILE BLK 916	MO916	OG00	995	886916	N	1987
MOBILE BLK 945	MO945	OG00	995	886945	N	1990
MOBILE BLK 947	MO947	OG00	995	886947	N	1990
MOBILE BLK 952	MO952	OG00	995	886952	N	1984
MOBILE BLK 955	MO955	OG00	995	886955	N	1987
MOBILE BLK 959	MO959	OG00	995	886959	N	1987
MOBILE BLK 960	MO960	OG00	995	886960	N	1987
MOBILE BLK 961	MO961	OG00	995	886961	N	1987
MOBILE BLK 990	MO990	OG00	995	886990	N	1990
MOBILE BLK 991	MO991	OG00	995	886991	N	1988
PENSACOLA BLK 881	PE881	OG00	995	887881	N	1989

Federal Offshore - Texas

Field Name	MMS Code	State Sub	Co Code	Field Code	Field Type	Disc Year
ALAMINOS CANYON BLK 24	AC024	TX00	995	960024	OA	1998
ALAMINOS CANYON BLK 25	AC025	TX00	995	960025	O	1997
ALAMINOS CANYON BLK 600	AC600	TX00	995	960600	O	1996
BRAZOS BLK A1	BA001A	TX00	995	805001	N	1970
BRAZOS BLK A2	BA002A	TX00	995	805002	N	1990
BRAZOS BLK A7	BA007A	TX00	995	805007	N	1981
BRAZOS BLK A17	BA017A	TX00	995	805017	N	1974
BRAZOS BLK A20	BA020A	TX00	995	805020	N	1979
BRAZOS BLK A21	BA021A	TX00	995	805021	N	1991
BRAZOS BLK A22	BA022A	TX00	995	805022	N	1979
BRAZOS BLK 364	BA364	TX00	995	805364	N	1991
BRAZOS BLK 376	BA376	TX00	995	805376	N	1987
BRAZOS BLK 397	BA397	TX00	995	805397	N	1991
BRAZOS BLK 398	BA398	TX00	995	805398	ON	1994
BRAZOS BLK 399	BA399	TX00	995	805399	N	1989
BRAZOS BLK 412	BA412	TX00	995	805412	N	1984
BRAZOS BLK 413	BA413	TX00	995	805413	N	1992
BRAZOS BLK 431	BA431	TX00	995	805431	N	1991
BRAZOS BLK 437	BA437	TX00	995	805437	N	1980
BRAZOS BLK 451	BA451	TX00	995	805451	N	1979
BRAZOS BLK 453	BA453	TX00	995	805453	N	1980
BRAZOS BLK 455	BA455	TX00	995	805455	N	1987
BRAZOS BLK 457	BA457	TX00	995	805457	N	1986
BRAZOS BLK 475	BA475	TX00	995	805475	N	1991
BRAZOS BLK 491	BA491	TX00	995	805491	N	1989
BRAZOS BLK 494	BA494	TX00	995	805494	N	1984
BRAZOS BLK 501	BA501	TX00	995	805501	N	1979
BRAZOS BLK 506	BA506	TX00	995	805506	N	1969
BRAZOS BLK 507	BA507	TX00	995	805507	N	1993
BRAZOS BLK 515	BA515	TX00	995	805515	N	1990
BRAZOS BLK 538	BA538	TX00	995	805538	N	1968
BRAZOS BLK 541	BA541	TX00	995	805541	N	1969
BRAZOS BLK 542	BA542	TX00	995	805542	N	1991
BRAZOS BLK 544	BA544	TX00	995	805544	N	1972
BRAZOS BLK 550	BA550	TX00	995	805550	N	1988
BRAZOS BLK 552	BA552	TX00	995	805552	N	1993
BRAZOS BLK 578	BA578	TX00	995	805578	N	1983
BRAZOS BLK 613	BA613	TX00	995	805613	N	1969
BRAZOS SA BLK A52	BA052A	TX00	995	807052	N	1984
BRAZOS SA BLK A70	BA070A	TX00	995	807070	N	1968
BRAZOS SA BLK A76	BA076A	TX00	995	807076	N	1969
BRAZOS SA BLK A105	BA105A	TX00	995	807105	N	1971
BRAZOS SA BLK A133	BA133A	TX00	995	807133	N	1975
EAST BREAKS BLK 109	EB109	TX00	995	822109	N	1975
EAST BREAKS BLK 112	EB112	TX00	995	822112	N	1975
EAST BREAKS BLK 157	EB157	TX00	995	822157	O	1991
EAST BREAKS BLK 158	EB158	TX00	995	822158	ONA	1976
EAST BREAKS BLK 160	EB160	TX00	995	822160	ONA	1976
EAST BREAKS BLK 165	EB165	TX00	995	822165	ON	1985
EAST BREAKS BLK 168	EB168	TX00	995	822168	N	1997
EAST BREAKS BLK 172	EB172	TX00	995	822172	O	1987
EAST BREAKS BLK 377	EB377	TX00	995	822377	N	1986
EAST BREAKS BLK 688	EB688	TX00	995	822688	N	1992
EAST BREAKS BLK 945	EB945	TX00	995	822945	O	1994
EAST BREAKS BLK 992	EB992	TX00	995	822992	N	1997
GALVESTON BLK A34	GA034A	TX00	995	836034	N	1995
GALVESTON BLK A50	GA050A	TX00	995	836050	N	1992
GALVESTON BLK A96	GA096A	TX00	995	836096	N	1987
GALVESTON BLK A97	GA097A	TX00	995	836097	N	1987
GALVESTON BLK A101	GA101A	TX00	995	836101	N	1986
GALVESTON BLK 144	GA144	TX00	995	837144	N	1977
GALVESTON BLK 151	GA151	TX00	995	837151	N	1987
GALVESTON BLK 189	GA189	TX00	995	837189	ON	1970
GALVESTON BLK 209	GA209	TX00	995	837209	ON	1989
GALVESTON BLK 210	GA210	TX00	995	837210	N	1991
GALVESTON BLK 239	GA239	TX00	995	837239	N	1991
GALVESTON BLK 252	GA252	TX00	995	837252	N	1993
GALVESTON BLK 255	GA255	TX00	995	837255	ON	1970
GALVESTON BLK 273	GA273	TX00	995	837273	N	1991
GALVESTON BLK 288	GA288	TX00	995	837288	ONA	1966
GALVESTON BLK 291	GA291	TX00	995	837291	N	1990
GALVESTON BLK 301	GA301	TX00	995	837301	N	1996
GALVESTON BLK 303	GA303	TX00	995	837303	N	1985
GALVESTON BLK 313	GA313	TX00	995	837313	N	1984
GALVESTON BLK 319	GA319	TX00	995	837319	N	1990
GALVESTON BLK 320	GA320	TX00	995	837320	N	1985
GALVESTON BLK 330	GA330	TX00	995	837330	N	1992
GALVESTON BLK 333	GA333	TX00	995	837333	N	1988
GALVESTON BLK 343	GA343	TX00	995	837343	ON	1988
GALVESTON BLK 350	GA350	TX00	995	837350	N	1982
GALVESTON BLK 351	GA351	TX00	995	837351	N	1988
GALVESTON BLK 357	GA357	TX00	995	837357	N	1995
GALVESTON BLK 379	GA379	TX00	995	837379	N	1988
GALVESTON BLK 384	GA384	TX00	995	837384	N	1984
GALVESTON BLK 385	GA385	TX00	995	837385	N	1987
GALVESTON BLK 389	GA389	TX00	995	837389	N	1961
GALVESTON BLK 391	GA391	TX00	995	837391	N	1979
GALVESTON BLK 392	GA392	TX00	995	837392	N	1985
GALVESTON BLK 393	GA393	TX00	995	837393	N	1979
GALVESTON BLK 395	GA395	TX00	995	837395	N	1996
GALVESTON BLK 418	GA418	TX00	995	837418	N	1991
GALVESTON BLK 427	GA427	TX00	995	837427	N	1988
GALVESTON BLK 460	GA460	TX00	995	837460	N	1988
GALVESTON BLK 465	GA465	TX00	995	837465	N	1985
GALVESTON SA BLK A127	GA127A	TX00	995	839127	N	1983
GALVESTON SA BLK A131	GA131A	TX00	995	839131	N	1977
GALVESTON SA BLK A133	GA133A	TX00	995	839133	N	1978
GALVESTON SA BLK A157	GA157A	TX00	995	839157	N	1978
GALVESTON SA BLK A192	GA192A	TX00	995	839192	N	1989
GALVESTON SA BLK A218	GA218A	TX00	995	839218	N	1976
GALVESTON SA BLK A224	GA224A	TX00	995	839224	N	1984
GARDEN BANKS BLK 65	GB065	TX00	995	840065	N	1988
GARDEN BANKS BLK 70	GB070	TX00	995	840070	N	1990
GARDEN BANKS BLK 72	GB072	TX00	995	840072	O	1986
GARDEN BANKS BLK 83	GB083	TX00	995	840083	ON	1988
GARDEN BANKS BLK 95	GB095	TX00	995	840095	N	1987
GARDEN BANKS BLK 142	GB142	TX00	995	840142	N	1990
GARDEN BANKS BLK 161	GB161	TX00	995	840161	ON	1995
GARDEN BANKS BLK 171	GB171	TX00	995	840171	O	1988
GARDEN BANKS BLK 179	GB179	TX00	995	840179	N	1997
GARDEN BANKS BLK 186	GB186	TX00	995	840186	N	1987
GARDEN BANKS BLK 189	GB189	TX00	995	840189	O	1988
GARDEN BANKS BLK 208	GB208	TX00	995	840208	O	1992
GARDEN BANKS BLK 224	GB224	TX00	995	840224	N	1984
GARDEN BANKS BLK 236	GB236	TX00	995	840236	N	1977
GARDEN BANKS BLK 240	GB240	TX00	995	840240	N	1993
GARDEN BANKS BLK 254	GB254	TX00	995	840254	N	1993
GARDEN BANKS BLK 260	GB260	TX00	995	840260	ON	1995
GARDEN BANKS BLK 269	GB269	TX00	995	840269	N	1996
GARDEN BANKS BLK 302	GB302	TX00	995	840302	O	1991
GARDEN BANKS BLK 379	GB379	TX00	995	840379	O	1985
GARDEN BANKS BLK 387	GB387	TX00	995	840387	O	1990
GARDEN BANKS BLK 409	GB409	TX00	995	840409	OA	1997
GARDEN BANKS BLK 412	GB412	TX00	995	840412	N	1984
GARDEN BANKS BLK 426	GB426	TX00	995	840426	ON	1992
GARDEN BANKS BLK 516	GB516	TX00	995	840516	N	1996
HIGH ISLAND BLK 22	HI022	TX00	995	848022	N	1983
HIGH ISLAND BLK 52	HI052	TX00	995	848052	ON	1962
HIGH ISLAND BLK 86	HI086	TX00	995	848086	N	1985
HIGH ISLAND BLK 88	HI088	TX00	995	848088	N	1969
HIGH ISLAND BLK 93	HI093	TX00	995	848093	N	1993
HIGH ISLAND BLK 105	HI105	TX00	995	848105	N	1984
HIGH ISLAND BLK 108	HI108	TX00	995	848108	N	1996
HIGH ISLAND BLK 111	HI111	TX00	995	848111	N	1973
HIGH ISLAND BLK 116	HI116	TX00	995	848116	N	1984
HIGH ISLAND BLK 131	HI131	TX00	995	848131	N	1999
HIGH ISLAND BLK 140	HI140	TX00	995	848140	N	1959
HIGH ISLAND BLK 154	HI154	TX00	995	848154	N	1974
HIGH ISLAND BLK 160	HI160	TX00	995	848160	N	1961
HIGH ISLAND BLK 163	HI163	TX00	995	848163	N	1983
HIGH ISLAND BLK 164	HI164	TX00	995	848164	N	1988
HIGH ISLAND BLK 177	HI177	TX00	995	848177	N	1988
HIGH ISLAND BLK 179	HI179	TX00	995	848179	N	1976
HIGH ISLAND BLK 194	HI194	TX00	995	848194	N	1984
HIGH ISLAND BLK 195	HI195	TX00	995	848195	N	1989
HIGH ISLAND BLK 196	HI196	TX00	995	848196	N	1985
HIGH ISLAND BLK 199	HI199	TX00	995	848199	N	1980
HIGH ISLAND BLK 206	HI206	TX00	995	848206	ONA	1968
HIGH ISLAND BLK 262	HI262	TX00	995	848262	N	1990
HIGH ISLAND BLK A6	HI006A	TX00	995	849006	N	1982
HIGH ISLAND BLK A9	HI009A	TX00	995	849009	N	1990
HIGH ISLAND BLK A14	HI014A	TX00	995	849014	N	1987
HIGH ISLAND BLK A20	HI020A	TX00	995	849020	N	1984
HIGH ISLAND BLK A23	HI023A	TX00	995	849023	N	1996
HIGH ISLAND BLK A39	HI039A	TX00	995	849039	N	1987
HIGH ISLAND BLK A71	HI071A	TX00	995	849071	N	1988
HIGH ISLAND BLK A83	HI083A	TX00	995	849083	N	1986
HIGH ISLAND BLK A126	HI126A	TX00	995	849126	N	1988
HIGH ISLAND BLK A129	HI129A	TX00	995	849129	N	1989
HIGH ISLAND BLK A154	HI154A	TX00	995	849154	N	1976
HIGH ISLAND EA BLK 45	HI045	TX00	995	850045	O	1988
HIGH ISLAND EA BLK 74	HI074	TX00	995	850074	N	1985
HIGH ISLAND EA BLK 119	HI119	TX00	995	850119	N	1983
HIGH ISLAND EA BLK 128	HI128	TX00	995	850128	N	1987
HIGH ISLAND EA BLK 129	HI129	TX00	995	850129	N	1968

Field Name	MMS Code	State Sub	Co Code	Field Code	Field Type	Disc Year
HIGH ISLAND EA BLK 166	HI166	TX00	995	850166	N	1984
HIGH ISLAND EA BLK 167	HI167	TX00	995	850167	N	1987
HIGH ISLAND EA BLK A169	HI169	TX00	995	850169	N	1998
HIGH ISLAND EA BLK A171	HI171A	TX00	995	850171	N	1987
HIGH ISLAND EA BLK A178	HI178A	TX00	995	850178	N	1986
HIGH ISLAND EA BLK A180	HI180A	TX00	995	850180	N	1987
HIGH ISLAND EA BLK A183	HI183A	TX00	995	850183	N	1987
HIGH ISLAND EA BLK A185	HI185A	TX00	995	850185	N	1984
HIGH ISLAND EA BLK A200	HI200A	TX00	995	850200	N	1990
HIGH ISLAND EA BLK A228	HI228A	TX00	995	850228		
HIGH ISLAND EA BLK A237	HI237A	TX00	995	850237	N	1988
HIGH ISLAND EA BLK A244	HI244A	TX00	995	850244	N	1983
HIGH ISLAND EA BLK A245	HI245A	TX00	995	850245	N	1974
HIGH ISLAND EA BLK A246	HI246A	TX00	995	850246	N	1991
HIGH ISLAND EA BLK A253	HI253A	TX00	995	850253	N	1999
HIGH ISLAND EA BLK A257	HI257A	TX00	995	850257	N	1985
HIGH ISLAND EA SX BLK A260	HI260A	TX00	995	852260	N	1989
HIGH ISLAND EA SX BLK A268	HI268A	TX00	995	852268	O	1988
HIGH ISLAND EA SX BLK A270	HI270A	TX00	995	852270	N	1975
HIGH ISLAND EA SX BLK A271	HI271A	TX00	995	852271	N	1984
HIGH ISLAND EA SX BLK A273	HI273A	TX00	995	852273	N	1973
HIGH ISLAND EA SX BLK A274	HI274A	TX00	995	852274	N	1997
HIGH ISLAND EA SX BLK A279	HI279A	TX00	995	852279	N	1974
HIGH ISLAND EA SX BLK A280	HI280A	TX00	995	852280	N	1976
HIGH ISLAND EA SX BLK A283	HI283A	TX00	995	852283	N	1973
HIGH ISLAND EA SX BLK A285	HI285A	TX00	995	852285	N	1978
HIGH ISLAND EA SX BLK A290	HI290A	TX00	995	852290	N	1977
HIGH ISLAND EA SX BLK A295	HI295A	TX00	995	852295	N	1990
HIGH ISLAND EA SX BLK A302	HI302A	TX00	995	852302	N	1975
HIGH ISLAND EA SX BLK A309	HI309A	TX00	995	852309	N	1974
HIGH ISLAND EA SX BLK A313	HI313A	TX00	995	852313	N	1976
HIGH ISLAND EA SX BLK A317	HI317A	TX00	995	852317	N	1974
HIGH ISLAND EA SX BLK A320	HI320A	TX00	995	852320	N	1997
HIGH ISLAND EA SX BLK A323	HI323A	TX00	995	852323	N	1974
HIGH ISLAND EA SX BLK A327	HI327A	TX00	995	852327	ONA	1973
HIGH ISLAND EA SX BLK A330	HI330A	TX00	995	852330	N	1973
HIGH ISLAND EA SX BLK A334	HI334A	TX00	995	852334	ONA	1974
HIGH ISLAND EA SX BLK A340	HI340A	TX00	995	852340	N	1974
HIGH ISLAND EA SX BLK A341	HI341A	TX00	995	852341	N	1975
HIGH ISLAND EA SX BLK A343	HI343A	TX00	995	852343	N	1974
HIGH ISLAND EA SX BLK A346	HI346A	TX00	995	852346	N	1984
HIGH ISLAND EA SX BLK A355	HI355A	TX00	995	852355	N	1975
HIGH ISLAND EA SX BLK A368	HI368A	TX00	995	852368	N	1974
HIGH ISLAND EA SX BLK A370	HI370A	TX00	995	852370	N	1976
HIGH ISLAND EA SX BLK A371	HI371A	TX00	995	852371	N	1995
HIGH ISLAND EA SX BLK A373	HI373A	TX00	995	852373	N	1990
HIGH ISLAND EA SX BLK A376	HI376A	TX00	995	852376	ONA	1979
HIGH ISLAND EA SX BLK A384	HI384A	TX00	995	852384	ONA	1993
HIGH ISLAND EA SX BLK A389	HI389A	TX00	995	852389	N	1975
HIGH ISLAND EA SX BLK A402	HI402A	TX00	995	852402	N	1985
HIGH ISLAND SA BLK A414	HI414A	TX00	995	854414	N	1978
HIGH ISLAND SA BLK A416	HI416A	TX00	995	854416	N	1979
HIGH ISLAND SA BLK A419	HI419A	TX00	995	854419	N	1979
HIGH ISLAND SA BLK A442	HI442A	TX00	995	854442	ONA	1973
HIGH ISLAND SA BLK A448	HI448A	TX00	995	854448	N	1978
HIGH ISLAND SA BLK A451	HI451A	TX00	995	854451	N	1995
HIGH ISLAND SA BLK A467	HI467A	TX00	995	854467	N	1974
HIGH ISLAND SA BLK A469	HI469A	TX00	995	854469	N	1974
HIGH ISLAND SA BLK A474	HI474A	TX00	995	854474	N	1973
HIGH ISLAND SA BLK A480	HI480A	TX00	995	854480	N	1973
HIGH ISLAND SA BLK A487	HI487A	TX00	995	854487	N	1982
HIGH ISLAND SA BLK A492	HI492A	TX00	995	854492	N	1976
HIGH ISLAND SA BLK A497	HI497A	TX00	995	854497	N	1987
HIGH ISLAND SA BLK A507	HI507A	TX00	995	854507	N	1979
HIGH ISLAND SA BLK A511	HI511A	TX00	995	854511	N	1974
HIGH ISLAND SA BLK A515	HI515A	TX00	995	854515	N	1980
HIGH ISLAND SA BLK A517	HI517A	TX00	995	854517	N	1977
HIGH ISLAND SA BLK A519	HI519A	TX00	995	854519	N	1990
HIGH ISLAND SA BLK A520	HI520A	TX00	995	854520	N	1974
HIGH ISLAND SA BLK A523	HI523A	TX00	995	854523	N	1983
HIGH ISLAND SA BLK A528	HI528A	TX00	995	854528	N	1997
HIGH ISLAND SA BLK A532	HI532A	TX00	995	854532	N	1975
HIGH ISLAND SA BLK A537	HI537A	TX00	995	854537	N	1974
HIGH ISLAND SA BLK A540	HI540A	TX00	995	854540	N	1977
HIGH ISLAND SA BLK A542	HI542A	TX00	995	854542	N	1975
HIGH ISLAND SA BLK A544	HI544A	TX00	995	854544	N	1979
HIGH ISLAND SA BLK A545	HI545A	TX00	995	854545	ONA	1978
HIGH ISLAND SA BLK A549	HI549A	TX00	995	854549	N	1995
HIGH ISLAND SA BLK A552	HI552A	TX00	995	854552	ONA	1980
HIGH ISLAND SA BLK A555	HI555A	TX00	995	854555	N	1974
HIGH ISLAND SA BLK A557	HI557A	TX00	995	854557	ONA	1979
HIGH ISLAND SA BLK A561	HI561A	TX00	995	854561	N	1975
HIGH ISLAND SA BLK A562	HI562A	TX00	995	854562	N	1993
HIGH ISLAND SA BLK A563	HI563A	TX00	995	854563	N	1975
HIGH ISLAND SA BLK A567	HI567A	TX00	995	854567	N	1974
HIGH ISLAND SA BLK A568	HI568A	TX00	995	854568	N	1975
HIGH ISLAND SA BLK A571	HI571A	TX00	995	854571	N	1974
HIGH ISLAND SA BLK A573	HI573A	TX00	995	854573	N	1973
HIGH ISLAND SA BLK A576	HI576A	TX00	995	854576	N	1995
HIGH ISLAND SA BLK A578	HI578A	TX00	995	854578	N	1984
HIGH ISLAND SA BLK A587	HI587A	TX00	995	854587	N	1985
HIGH ISLAND SA BLK A591	HI591A	TX00	995	854591	N	1979
MATAGORDA ISLAND BLK A4	MI004A	TX00	995	873004	N	1984
MATAGORDA ISLAND BLK A7	MI007A	TX00	995	873007	N	1977
MATAGORDA ISLAND BLK 487	MI487	TX00	995	873487	N	1989
MATAGORDA ISLAND BLK 519	MI519	TX00	995	873519	N	1987
MATAGORDA ISLAND BLK 527	MI527	TX00	995	873527	N	1979
MATAGORDA ISLAND BLK 565	MI565	TX00	995	873565	N	1980
MATAGORDA ISLAND BLK 568	MI568	TX00	995	873568	N	1983
MATAGORDA ISLAND BLK 586	MI586	TX00	995	873586	N	1997
MATAGORDA ISLAND BLK 587	MI587	TX00	995	873587	N	1987
MATAGORDA ISLAND BLK 588	MI588	TX00	995	873588	N	1987
MATAGORDA ISLAND BLK 591	MI591	TX00	995	873591	N	1990
MATAGORDA ISLAND BLK 619	MI619	TX00	995	873619	N	1976
MATAGORDA ISLAND BLK 623	MI623	TX00	995	873623	N	1980
MATAGORDA ISLAND BLK 633	MI633	TX00	995	873633	N	1989
MATAGORDA ISLAND BLK 639	MI639	TX00	995	873639	N	1985
MATAGORDA ISLAND BLK 650	MI650	TX00	995	873650	N	1988
MATAGORDA ISLAND BLK 651	MI651	TX00	995	873651	N	1986
MATAGORDA ISLAND BLK 652	MI652	TX00	995	873652	N	1982
MATAGORDA ISLAND BLK 665	MI665	TX00	995	873665	N	1977
MATAGORDA ISLAND BLK 666	MI666	TX00	995	873666	N	1988
MATAGORDA ISLAND BLK 668	MI668	TX00	995	873668	N	1982
MATAGORDA ISLAND BLK 681	MI681	TX00	995	873681	N	1982
MATAGORDA ISLAND BLK 686	MI686	TX00	995	873686	N	1978
MATAGORDA ISLAND BLK 687	MI687	TX00	995	873687	N	1988
MATAGORDA ISLAND BLK 696	MI696	TX00	995	873696	N	1982
MATAGORDA ISLAND BLK 700	MI700	TX00	995	873700	N	1975
MATAGORDA ISLAND BLK 703	MI703	TX00	995	873703	N	1982
MATAGORDA ISLAND BLK 705	MI705	TX00	995	873705	N	1988
MATAGORDA ISLAND BLK 710	MI710	TX00	995	873710	N	1993
MATAGORDA ISLAND BLK 714	MI714	TX00	995	873714	N	1994
MUSTANG ISLAND BLK A11	MU011A	TX00	995	875011	N	1986
MUSTANG ISLAND BLK A16	MU016A	TX00	995	875016	N	1976
MUSTANG ISLAND BLK A21	MU021A	TX00	995	875021	N	1997
MUSTANG ISLAND BLK A31	MU031A	TX00	995	875031	N	1980
MUSTANG ISLAND BLK 738	MU738	TX00	995	875738	N	1994
MUSTANG ISLAND BLK 739	MU739	TX00	995	875739	N	1984
MUSTANG ISLAND BLK 752	MU752	TX00	995	875752	N	1988
MUSTANG ISLAND BLK 754	MU754	TX00	995	875754	ON	1985
MUSTANG ISLAND BLK 755	MU755	TX00	995	875755	N	1977
MUSTANG ISLAND BLK 756	MU756	TX00	995	875756	N	1988
MUSTANG ISLAND BLK 757	MU757	TX00	995	875757	N	1976
MUSTANG ISLAND BLK 759	MU759	TX00	995	875759	N	1995
MUSTANG ISLAND BLK 778	MU778	TX00	995	875778	N	1988
MUSTANG ISLAND BLK 781	MU781	TX00	995	875781	N	1987
MUSTANG ISLAND BLK 782	MU782	TX00	995	875782	N	1993
MUSTANG ISLAND BLK 784	MU784	TX00	995	875784	N	1984
MUSTANG ISLAND BLK 785	MU785	TX00	995	875785	N	1990
MUSTANG ISLAND BLK 789	MU789	TX00	995	875789	N	1993
MUSTANG ISLAND BLK 791	MU791	TX00	995	875791	N	1984
MUSTANG ISLAND BLK 805	MU805	TX00	995	875805	N	1993
MUSTANG ISLAND BLK 807	MU807	TX00	995	875807	N	1997
MUSTANG ISLAND BLK 831	MU831	TX00	995	875831	N	1975
MUSTANG ISLAND BLK 833	MU833	TX00	995	875833	N	1990
MUSTANG ISLAND BLK 847	MU847	TX00	995	875847	N	1984
MUSTANG ISLAND BLK 859	MU859	TX00	995	875859	N	1980
MUSTANG ISLAND BLK 868	MU868	TX00	995	875868	N	1984
MUSTANG ISLAND EA BLK A53	MU053A	TX00	995	877053	N	1979
MUSTANG ISLAND EA BLK A60	MU060A	TX00	995	877060	N	1983
MUSTANG ISLAND EA BLK A85	MU085A	TX00	995	877085	N	1976
MUSTANG ISLAND EA BLK A90	MU090A	TX00	995	877090	N	1976
MUSTANG ISLAND EA BLK A111	MU111A	TX00	995	877111	N	1980
MUSTANG ISLAND EA BLK A124	MU124A	TX00	995	877124	N	1984
MUSTANG ISLAND EA BLK A153	MU153A	TX00	995	877153	N	1983
PORT ISABEL BLK 525	PI525	TX00	995	888525	N	1996
NORTH PADRE IS BLK 967	PN967	TX00	995	881967	N	1976
NORTH PADRE IS BLK 969	PN969	TX00	995	881969	N	1984
NORTH PADRE IS EA BLK A9	PN009A	TX00	995	883009	N	1987
NORTH PADRE IS EA BLK A10	PN010A	TX00	995	883010	N	1988
NORTH PADRE IS EA BLK A42	PN042A	TX00	995	883042	N	1979
NORTH PADRE IS EA BLK A58	PN058A	TX00	995	883058	N	1984
NORTH PADRE IS EA BLK A59	PN059A	TX00	995	883059	N	1989
NORTH PADRE IS EA BLK A72	PN072A	TX00	995	883072	N	1984
NORTH PADRE IS EA BLK 913	PN913	TX00	995	883913	N	1980
NORTH PADRE IS EA BLK 996	PN996	TX00	995	883996	N	1991
SABINE PASS BLK 10	SA010	TX00	995	890010	N	1979
SABINE PASS BLK 17	SA017	TX00	995	890017	N	1980
WEST CAMERON SA BLK 663	WC663	TX00	995	937663	N	1985

Table 6. Fields Not Currently Recognized by State Regulatory Agencies

Alias Field	County Name	Valid Field Name	Field Code
ALABAMA			
BEAVERTON NE	LAMAR	BEAVERTON	050317
BEAVERTON NW	LAMAR	BEAVERTON	050317
BEAVERTON SE	LAMAR	BEAVERTON	050317
BEAVERTON SW	LAMAR	BEAVERTON	050317
CEDAR COVE	TUSCALOOSA	CEDAR COVE COAL DEGAS	008416
CITRONELLE NW	MOBILE	CITRONELLE	143633
DAUPHIN ISLAND WEST	OFFSHORE-STATE	DAUPHIN ISLAND SOUTH	014638
DEERLICK CREEK	TUSCALOOSA	DEERLICK CREEK COAL DEGAS	008478
EAST TUSCALOOSA MINE	TUSCALOOSA	BROOKWOOD COAL DEGASIFICAT	000311
GILBERTOWN SOUTH	CHOCTAW	GILBERTOWN	272138
LANGSDALE EAST	CHOCTAW	LANGSDALE	401314
LOWER MOBILE BAY	OFFSHORE-STATE	LOWER MOBILE BAY-MARY ANN	007687
MOBILE BAY BLK 109	OFFSHORE-STATE	STATE 109	014292
MOBILE BAY BLK 110	OFFSHORE-STATE	NORTHWEST GULF	010821
MOBILE BAY BLK 111	OFFSHORE-STATE	NORTHWEST GULF	010821
MOBILE BAY BLK 112	OFFSHORE-STATE	NORTHWEST GULF	010821
MOBILE BAY BLK 113	OFFSHORE-STATE	FAIRWAY	234188
MOBILE BAY BLK 113	OFFSHORE-STATE	NORTH CENTRAL GULF	010820
MOBILE BAY BLK 114	OFFSHORE-STATE	NORTH CENTRAL GULF	010820
MOBILE BAY BLK 115	OFFSHORE-STATE	NORTH CENTRAL GULF	010820
MOBILE BAY BLK 116	OFFSHORE-STATE	NORTH CENTRAL GULF	010820
MOBILE BAY BLK 117	OFFSHORE-STATE	NORTH CENTRAL GULF	010820
MOBILE BAY BLK 131	OFFSHORE-STATE	NORTHWEST GULF	010821
MOBILE BAY BLK 132	OFFSHORE-STATE	FAIRWAY	234188
MOBILE BAY BLK 57	OFFSHORE-STATE	DAUPHIN ISLAND NW	013586
MOBILE BAY BLK 62	OFFSHORE-STATE	BON SECOUR BAY	010675
MOBILE BAY BLK 63	OFFSHORE-STATE	BON SECOUR BAY	010675
MOBILE BAY BLK 64	OFFSHORE-STATE	BON SECOUR BAY	010675
MOBILE BAY BLK 71	OFFSHORE-STATE	DAUPHIN ISLAND NW	013586
MOBILE BAY BLK 71	OFFSHORE-STATE	DAUPHIN ISLAND SOUTH	014638
MOBILE BAY BLK 72	OFFSHORE-STATE	DAUPHIN ISLAND NORTH	013585
MOBILE BAY BLK 72	OFFSHORE-STATE	DAUPHIN ISLAND SOUTH	014638
MOBILE BAY BLK 73	OFFSHORE-STATE	DAUPHIN ISLAND NORTH	013585
MOBILE BAY BLK 74	OFFSHORE-STATE	ALOE BAY	014081
MOBILE BAY BLK 75	OFFSHORE-STATE	ALOE BAY	014081
MOBILE BAY BLK 76	OFFSHORE-STATE	LOWER MOBILE BAY-MARY ANN	007687
MOBILE BAY BLK 77	OFFSHORE-STATE	LOWER MOBILE BAY-MARY ANN	007687
MOBILE BAY BLK 77	OFFSHORE-STATE	MOBILE BAY SE	010812
MOBILE BAY BLK 89	OFFSHORE-STATE	DAUPHIN ISLAND SOUTH	014638
MOBILE BAY BLK 90	OFFSHORE-STATE	DAUPHIN ISLAND NORTH	013585
MOBILE BAY BLK 90	OFFSHORE-STATE	DAUPHIN ISLAND SOUTH	014638
MOBILE BAY BLK 91	OFFSHORE-STATE	DAUPHIN ISLAND NORTH	013585
MOBILE BAY BLK 92	OFFSHORE-STATE	ALOE BAY	014081
MOBILE BAY BLK 93	OFFSHORE-STATE	ALOE BAY	014081
MOBILE BAY BLK 94	OFFSHORE-STATE	LOWER MOBILE BAY-MARY ANN	007687
MOBILE BAY BLK 95	OFFSHORE-STATE	LOWER MOBILE BAY-MARY ANN	007687
MOBILE BAY BLK 95	OFFSHORE-STATE	MOBILE BAY SE	010812
PETERSON	TUSCALOOSA	PETERSON COAL DEGAS	008595
SOUTH CARLTON	BALDWIN	CARLTON SOUTH	120374
SOUTH CARLTON	CLARKE	CARLTON SOUTH	120374
ALASKA			
FORK NORTH	SELDOVIA QUAD	NORTH FORK	512556
FORK WEST	KENAI QUAD	WEST FORK	759688
SAG DELTA NORTH	BEECHEY POINT QUAD	ENDICOTT	007059
SUNFISH	OFFSHORE-STATE	TYONEK DEEP	015669
THEODORE RIVER	TYONEK QUAD	PRETTY CREEK	571967
UGNU	BEECHEY POINT QUAD	KUPARUK RIVER	004339
ARKANSAS			
ALIX	FRANKLIN	AETNA	004597
ALMA NEW	CRAWFORD	ALMA	012316
BERT CREEK SOUTH	UNION	BURNS POND	010253
BEVERLY BARTON	FRANKLIN	BEVERLY	059803
BODCAU CREEK	LAFAYETTE	BODCAW CREEK	009692
CENTRAL SCHOOL	MILLER	GENOA	269363
CROOKED CREEK	COLUMBIA	SPRINGHILL	671725
DORCHEAT	COLUMBIA	DORCHEAT-MACEDONIA	197882
EL DORADO	UNION	EL DORADO SOUTH	216749
EWING DEEP	SEBASTIAN	EWING (NEW)	231710
EZZELL	UNION	EL DORADO EAST	216718
FOUKE NE	MILLER	FOUKE NORTH	252279
HARTMAN	JOHNSON	UNION CITY	727797
HECTOR EAST	POPE	HECTOR	313636
KIBLAH EAST	LAFAYETTE	KIBLAH	377944
KIBLER DEEP	CRAWFORD	KIBLER	378006
KIBLER SHALLOW	CRAWFORD	KIBLER	378006
LAWSON SOUTH	UNION	LAWSON	405468
LISBON SOUTH	UNION	LISBON	416831
MACEDONIA	COLUMBIA	DORCHEAT-MACEDONIA	197882
MAGAZINE	LOGAN	CHISMVILLE	139944
MASSARD DEEP	CRAWFORD	MASSARD	451656
MASSARD DEEP	SEBASTIAN	MASSARD	451656
NICHOLS HILL	NEVADA	NICHOLS	507556
OAKLAND NORTH	UNION	AURELLE	030808
OZARK DEEP	FRANKLIN	OZARK	532880
OZARK SHALLOW	FRANKLIN	OZARK	532880
PATTON	LAFAYETTE	MCKAMIE PATTON	461088
PLEASANT GROVE (OLD)	UNION	HIBANK	320201
PRUDHOE BAY	LAFAYETTE	PRUDHOE BAY SOUTH	014275
RODESSA NORTH	MILLER	KELLY BAYOU	372836
SCHULER	UNION	SHULER	654543
SCHULER EAST	UNION	SHULER EAST	002261
SHEPPARD	UNION	SHEPHERD	650575
STAMPS NE	LAFAYETTE	STAMPS	675926
STAMPS NORTH	LAFAYETTE	STAMPS NW	676050
STATE LINE	UNION	STATELINE	677662
SUNVIEW(OLD)	LAFAYETTE	STAMPS EAST	675957
TRULL	UNION	SHULER	654543
WILLIAMS DEEP	CRAWFORD	WILLIAMS	769748
WILLIAMS SHALLOW	CRAWFORD	WILLIAMS	769748
CALIFORNIA			
BEEHIVE BEND	GLENN	WILLOWS-BEEHIVE BEND	771391
BEEHIVE BEND NORTH	GLENN	WILLOWS-BEEHIVE BEND	771391
BLACK BUTTE	GLENN	MALTON-BLACK BUTTE	442705
CALDER	KERN	CALDERS CORNER	004831
CHICKAHOMINY	YOLO	PLEASANT CREEK	559938
EUREKA	HUMBOLDT	TOMPKINS HILL	712634
HONKER BAY	SOLANO	HONKER	003624
KETTLEMAN HILLS	KINGS	KETTLEMAN DOME NORTH	376804
MALTON	GLENN	MALTON-BLACK BUTTE	442705
MALTON	TEHAMA	MALTON-BLACK BUTTE	442705
MARYSVILLE BUTTES	SUTTER	SUTTER BUTTES	691240
MERIDIAN	COLUSA	SYCAMORE	693302
PLAINFIELD	YOLO	MADISON	439969
PLAINFIELD RIDGE	YOLO	FAIRFIELD KNOLLS	233754
PLEITO CREEK	KERN	PLEITO	561147
SANTA MARIA	SANTA BARBARA	ORCUTT	527517
SESPE CANYON	VENTURA	SESPE	004976
THORNTON WEST	SAN JOAQUIN	THORNTON W-WALNUT GROVE	705867
TULE ELK	KERN	ELK HILLS	219322
WALNUT GROVE	SACRAMENTO	THORNTON W-WALNUT GROVE	705867
WALNUT GROVE	SAN JOAQUIN	THORNTON W-WALNUT GROVE	705867
WHISKEY SLOUGH	SAN JOAQUIN	ROBERTS ISLAND	605923
WILLOWS	GLENN	WILLOWS-BEEHIVE BEND	771391
COLORADO			
ACE	MOFFAT	POWDER WASH	569161
ARAPAHOE WEST	CHEYENNE	ARAPAHOE	002569
ARIKAREE	YUMA	BEECHER ISLAND	051789
BELLE ROCK	MOFFAT	BELL ROCK	053379
BLANCO	LA PLATA	IGNACIO-BLANCO	343874
BLUE BELL	WELD	BLUEBELL	075994
BOOTS HILL	MORGAN	BOOT HILL	002004
BULLWHACKER	WASHINGTON	BULLWACKER	102573
CLARK LAKE	LARIMER	CLARKS LAKE	014211
CRAIG DOME	MOFFAT	CRAIG	168047
DENOVA	WASHINGTON	DE NOVA	183727
FLORENCE	FREMONT	FLORENCE-CANON CITY	245815
GRAMPS	ARCHULETA	PRICE-GRAMPS	572122
IGNACIO WEST	LA PLATA	IGNACIO-BLANCO	343874
JESSIE	WASHINGTON	JESSE	358300
LILLI WEST	WELD	LILLI	012220
LONG BRANCH	ADAMS	LONGBRANCH	426052
LOST CREEK SOUTH	WELD	LOST CREEK	428271
MCCLAVE NORTH	KIOWA	MCCLAVE	457461
MINTO WEST	LOGAN	DIVIDE	193471
NORTH RIVERSIDE	WELD	RIVERSIDE NORTH	604070
PINNEO	MORGAN	ZORICHAK	793037
PINNEO NORTH (NEW)	MORGAN	PINNEO NORTH	557721
PINNEO SW	MORGAN	ZORICHAK	793037
POISON SPRINGS	ADAMS	POISON SPRING	012255
ROGGEN SW	WELD	ROGGEN	610821
SIAANA	CHEYENNE	MOUNT PEARL	008932
SINGLETREE	WELD	SPINDLE	669606
SURREY	ADAMS	SPINDLE	669606
SURREY	WELD	SPINDLE	669606
VALLERY WEST	MORGAN	VALLERY	732449
WEST PLAINS NORTH	LOGAN	WESTPLAINS NORTH	761176
WINTER FLATS	MESA	BRONCO FLATS	000140
FLORIDA			
FELDA	HENDRY	SUNOCO FELDA	689922
LEHIGH ACRES	LEE	FELDA WEST	238211
SUNOCO FELDA WEST	HENDRY	FELDA WEST	238211
ILLINOIS			
ALLENDALE CONSOLIDATED	LAWRENCE	ALLENDALE	011572
ALLENDALE CONSOLIDATED	WABASH	ALLENDALE	011572
ALLISON-WEGER	CRAWFORD	MAIN CONSOL	441550
ANCONA-GARFIELD	LA SALLE	ANCONA	012886
ANCONA-GARFIELD	LIVINGSTON	ANCONA	012886
ASSUMPTION	CHRISTIAN	ASSUMPTION CONSOL	028793
ASSUMPTION NORTH	CHRISTIAN	ASSUMPTION CONSOL	028793
BARNHILL EAST	WAYNE	GOLDENGATE CONSOL	278680
BEECHER CITY	EFFINGHAM	LOUDEN	428984
BELLAIR	JASPER	CLARK COUNTY DIVISION	145416
BEND	WHITE	NEW HARMONY CONSOL	503874
BENNINGTON	EDWARDS	MAPLE GROVE CONSOL	445301
BENNINGTON	WAYNE	MAPLE GROVE CONSOL	445301
BIBLE GROVE CONSOL	CLAY	SAILOR SPRINGS CONSOL	624472
BIBLE GROVE CONSOL	EFFINGHAM	SAILOR SPRINGS CONSOL	624472
BIBLE GROVE NORTH	EFFINGHAM	SAILOR SPRINGS CONSOL	624472
BIBLE GROVE SOUTH	CLAY	SAILOR SPRINGS CONSOL	624472
BIRDS	CRAWFORD	MAIN CONSOL	441550
BLAIRSVILLE	HAMILTON	BUNGAY CONSOL	103105
BONE GAP SOUTH	EDWARDS	BONE GAP CONSOL	079916
BONPAS	RICHLAND	PARKERSBURG CONSOL	540205
BONPAS WEST	EDWARDS	PARKERSBURG CONSOL	540205
BONPAS WEST	RICHLAND	PARKERSBURG CONSOL	540205
BOOS	JASPER	CLAY CITY CONSOL	146346
BOOS	RICHLAND	CLAY CITY CONSOL	146346
BOOS EAST	JASPER	CLAY CITY CONSOL	146346
BOOS NORTH	JASPER	CLAY CITY CONSOL	146346
BOURBON NORTH	DOUGLAS	BOURBON CONSOL	083450
BOYLESTON	WAYNE	CLAY CITY CONSOL	146346
BOYLESTON CONSOL	WAYNE	CLAY CITY CONSOL	146346
BRIDGEPORT	LAWRENCE	LAWRENCE COUNTY DIVISION	405251
BROWNS	EDWARDS	ALBION CONSOL	007790
BROWNS	WABASH	ALBION CONSOL	007790
BROWNS SOUTH	EDWARDS	ALBION CONSOL	007790
BROWNSVILLE	WHITE	ROLAND CONSOL	611069
BUCKHORN	BROWN	BUCKHORN CONSOL	011669
BUCKHORN EAST	BROWN	BUCKHORN CONSOL	011669
BURNT PRAIRIE	WHITE	GOLDENGATE CONSOL	278680
CALVIN	WHITE	PHILLIPSTOWN CONSOL	554218
CALVIN NORTH	WHITE	PHILLIPSTOWN CONSOL	554218
CANTRELL	HAMILTON	DALE CONSOL	178729
CANTRELL CONSOL	HAMILTON	DALE CONSOL	178729
CANTRELL NORTH	HAMILTON	DALE CONSOL	178729
CANTRELL SOUTH	HAMILTON	DALE CONSOL	178729
CHAPMAN	CRAWFORD	MAIN CONSOL	441550
CHRISTOPHER	FRANKLIN	SESSER CONSOL	644762
CISNE	WAYNE	CLAY CITY CONSOL	146346
CISNE NORTH	WAYNE	CLAY CITY CONSOL	146346
CLARK	CLARK	CLARK COUNTY DIVISION	145416
CLAY CITY NORTH	CLAY	CLAY CITY CONSOL	146346
COIL NORTH	WAYNE	ORCHARDVILLE CONSOL	000758
CONCORD CENTRAL	WHITE	HERALD CONSOL	317480
CONCORD EAST	WHITE	CONCORD EAST CONSOL	157119
CONCORD NORTH	WHITE	CONCORD CONSOL	157026
CONCORD SOUTH	WHITE	HERALD CONSOL	317480
CONCORD SOUTH CONSOL	WHITE	HERALD CONSOL	317480
COOKS MILL EAST	COLES	COOKS MILLS CONSOL	159258
COOKS MILL NORTH	COLES	COOKS MILLS CONSOL	159258
COOKS MILLS	COLES	COOKS MILLS CONSOL	159258

Table 6. Fields Not Currently Recognized by State Regulatory Agencies (Continued)

Alias Field	County Name	Valid Field Name	Field Code
COOKS MILLS	DOUGLAS	COOKS MILLS CONSOL	159258
COTTONWOOD	GALLATIN	HERALD CONSOL	317480
COTTONWOOD NORTH	GALLATIN	HERALD CONSOL	317480
COVINGTON	WAYNE	CLAY CITY CONSOL	146346
COVINGTON EAST	WAYNE	CLAY CITY CONSOL	146346
COWLING	EDWARDS	NEW HARMONY CONSOL	503874
DEAD RIVER	WHITE	NEW HAVEN CONSOL	504029
DIVIDE EAST	JEFFERSON	DIVIDE CONSOL	193502
DIVIDE WEST	JEFFERSON	DIVIDE CONSOL	193502
DIX	JEFFERSON	SALEM CONSOL	625154
DIX	MARION	SALEM CONSOL	625154
DUBOIS WEST	WASHINGTON	DUBOIS CONSOL	204176
DUNDAS	RICHLAND	CLAY CITY CONSOL	146346
DUNDAS CONSOL	JASPER	CLAY CITY CONSOL	146346
DUNDAS CONSOL	RICHLAND	CLAY CITY CONSOL	146346
DUNDAS EAST	JASPER	OLNEY CONSOL	524657
DUNDAS EAST	RICHLAND	OLNEY CONSOL	524657
ELDORADO CENTRAL	SALINE	ELDORADO CONSOL	218392
ELDORADO NORTH	SALINE	ELDORADO CONSOL	218392
ELLERY CONSOL	EDWARDS	GOLDENGATE CONSOL	278680
ELLERY CONSOL	WAYNE	GOLDENGATE CONSOL	278680
ELLERY WEST	WAYNE	GOLDENGATE CONSOL	278680
ENTERPRISE	CLAY	CLAY CITY CONSOL	146346
ENTERPRISE	WAYNE	CLAY CITY CONSOL	146346
ENTERPRISE WEST	CLAY	CLAY CITY CONSOL	146346
ENTERPRISE WEST	WAYNE	CLAY CITY CONSOL	146346
EPWORTH CONSOL	WHITE	STORMS CONSOL	682994
EPWORTH EAST	WHITE	STORMS CONSOL	682994
FAIRFIELD	WAYNE	CLAY CITY CONSOL	146346
FAIRFIELD EAST	WAYNE	CLAY CITY CONSOL	146346
FLANAGAN	HAMILTON	DALE CONSOL	178729
FLAT ROCK	CRAWFORD	MAIN CONSOL	441550
FLORA	CLAY	SAILOR SPRINGS CONSOL	624472
FREEBURG SOUTH	ST CLAIR	FREEBURG	256635
FRIENDSVILLE	WABASH	NEW HARMONY CONSOL	503874
FRIENDSVILLE SOUTH	WABASH	NEW HARMONY CONSOL	503874
GALLAGHER	RICHLAND	CALHOUN CONSOL	113151
GARDS POINT NORTH	WABASH	GARDS POINT CONSOL	265642
GEFF	WAYNE	CLAY CITY CONSOL	146346
GEFF WEST	WAYNE	CLAY CITY CONSOL	146346
GOLDENGATE	WAYNE	GOLDENGATE CONSOL	278680
GOLDENGATE WEST	WAYNE	GOLDENGATE NORTH CONSOL	278742
GOSSETT	WHITE	ROLAND CONSOL	611069
GRAYVILLE	EDWARDS	PHILLIPSTOWN CONSOL	554218
GRAYVILLE	WHITE	PHILLIPSTOWN CONSOL	554218
GRAYVILLE WEST	WHITE	ALBION CONSOL	007790
GRIFFIN	WABASH	NEW HARMONY CONSOL	503874
HARDINVILLE	CRAWFORD	MAIN CONSOL	441550
HELENA	LAWRENCE	RUARK WEST CONSOL	617743
HERALD EAST	WHITE	HERALD CONSOL	317480
HERALD NORTH	WHITE	STORMS CONSOL	682994
HOOSIER	CLAY	SAILOR SPRINGS CONSOL	624472
HOOSIER NORTH	CLAY	SAILOR SPRINGS CONSOL	624472
HUNT CITY SOUTH	JASPER	CLAY CITY CONSOL	146346
INGRAHAM	CLAY	INGRAHAM CONSOL	005797
INGRAHAM WEST	CLAY	SAILOR SPRINGS CONSOL	624472
INMAN	GALLATIN	INMAN WEST CONSOL	347122
INMAN CENTRAL	GALLATIN	INMAN WEST CONSOL	347122
INMAN NORTH	GALLATIN	INMAN WEST CONSOL	347122
INMAN SOUTH	GALLATIN	INMAN WEST CONSOL	347122
INMAN WEST	GALLATIN	INMAN WEST CONSOL	347122
IRON	WHITE	ROLAND CONSOL	611069
IRON CONSOL	WHITE	ROLAND CONSOL	611069
JOHNSON NORTH	CLARK	CLARK COUNTY DIVISION	145416
JOHNSON SOUTH	CLARK	CLARK COUNTY DIVISION	145416
JOHNSONVILLE	WAYNE	JOHNSONVILLE CONSOL	362355
JUNCTION CITY SOUTH	MARION	JUNCTION CITY CONSOL	366301
KEENSBURG CONSOL	WABASH	NEW HARMONY CONSOL	503874
KINCAID SOUTH	CHRISTIAN	KINCAID CONSOL	379153
LANCASTER NORTH	LAWRENCE	RUARK WEST CONSOL	617743
LANCASTER WEST	EDWARDS	BERRYVILLE CONSOL	058315
LANCASTER WEST	WABASH	BERRYVILLE CONSOL	058315
LAWRENCE	CRAWFORD	LAWRENCE COUNTY DIVISION	405251
LAWRENCE	LAWRENCE	LAWRENCE COUNTY DIVISION	405251
LEECH	WAYNE	GOLDENGATE CONSOL	278680
LEECH CONSOL	WAYNE	GOLDENGATE CONSOL	278680
LIBERTY WEST	JASPER	CLAY CITY CONSOL	146346
LIBERTY WEST	RICHLAND	CLAY CITY CONSOL	146346
MAHOMET	CHAMPAIGN	MANLOVE	009843
MAIN	CRAWFORD	MAIN CONSOL	441550
MAPLE GROVE	EDWARDS	MAPLE GROVE CONSOL	445301
MAPLE GROVE EAST	EDWARDS	PARKERSBURG CONSOL	540205
MAPLE GROVE SOUTH	EDWARDS	MAPLE GROVE SOUTH CONSOL	000723
MARTINSVILLE	CLARK	CLARK COUNTY DIVISION	145416
MASON	EFFINGHAM	IOLA CONSOL	347432
MASON SOUTH	EFFINGHAM	IOLA CONSOL	347432
MAUD CENTRAL	WABASH	NEW HARMONY CONSOL	503874
MAUD CONSOL	WABASH	NEW HARMONY CONSOL	503874
MAUD NORTH	WABASH	NEW HARMONY CONSOL	503874
MAUD WEST	WABASH	NEW HARMONY CONSOL	503874
MAUNIE	WHITE	MAUNIE SOUTH CONSOL	453764
MAUNIE WEST	WHITE	MAUNIE NORTH CONSOL	453733
MERRIAM	WAYNE	CLAY CITY CONSOL	146346
MITCHELL	EDWARDS	GOLDENGATE CONSOL	278680
MOUNT AUBURN CENTRAL	CHRISTIAN	MOUNT AUBURN CONSOL	488688
MOUNT AUBURN EAST	CHRISTIAN	MOUNT AUBURN CONSOL	488688
MT CARMEL WEST	WABASH	NEW HARMONY CONSOL	503874
MT ERIE	CLAY	CLAY CITY CONSOL	146346
MT ERIE	WAYNE	CLAY CITY CONSOL	146346
MT ERIE SOUTH	WAYNE	CLAY CITY CONSOL	146346
NEW HARMONY	WHITE	NEW HARMONY CONSOL	503874
NEW HAVEN	WHITE	NEW HAVEN CONSOL	504029
NEW HAVEN NORTH	WHITE	CONCORD EAST CONSOL	157119
NEW HAVEN WEST	GALLATIN	INMAN EAST CONSOL	346998
NEW HEBRON	CRAWFORD	MAIN CONSOL	441550
NEW MEMPHIS	CLINTON	NEW MEMPHIS CONSOL	011811
NEW MEMPHIS EAST	WASHINGTON	OKAWVILLE NORTH CONSOL	521407
NEW MEMPHIS NORTH	CLINTON	NEW MEMPHIS CONSOL	011811
NOBLE	CLAY	CLAY CITY CONSOL	146346
NOBLE	RICHLAND	CLAY CITY CONSOL	146346
NOBLE NORTH	RICHLAND	CLAY CITY CONSOL	146346
NOBLE SOUTH	RICHLAND	CLAY CITY CONSOL	146346
NORRIS CITY	WHITE	ROLAND CONSOL	611069
NORTH CITY	FRANKLIN	SESSER CONSOL	644762
OBLONG	CRAWFORD	MAIN CONSOL	441550
OKAWVILLE NORTH	WASHINGTON	OKAWVILLE NORTH CONSOL	521407
OLNEY EAST	RICHLAND	OLNEY CONSOL	524657
ORCHARDVILLE	WAYNE	ORCHARDVILLE CONSOL	000758
PARKER	CRAWFORD	MAIN CONSOL	441550
PARKERSBURG	RICHLAND	PARKERSBURG CONSOL	540205
PARKERSBURG NORTH	RICHLAND	PARKERSBURG CONSOL	540205
PASSPORT	CLAY	INGRAHAM CONSOL	005797
PATTON WEST	WABASH	ALLENDALE	011572
PHILLIPSTOWN	WHITE	PHILLIPSTOWN CONSOL	554218
PHILLIPSTOWN SOUTH	WHITE	PHILLIPSTOWN CONSOL	554218
RINARD	WAYNE	RINARD CONSOL	000785
RINARD NORTH	WAYNE	RINARD CONSOL	000785
ROBINSON	CRAWFORD	MAIN CONSOL	441550
RURAL HILL	HAMILTON	DALE CONSOL	178729
RURAL HILL WEST	HAMILTON	DALE CONSOL	178729
SAILOR SPRINGS	CLAY	SAILOR SPRINGS CONSOL	624472
SAILOR SPRINGS WEST	CLAY	SAILOR SPRINGS CONSOL	624472
SALEM	MARION	SALEM CONSOL	625154
SAMSVILLE WEST	EDWARDS	MAPLE GROVE SOUTH CONSOL	000723
SCHNELL SOUTH	CLAY	CLAY CITY CONSOL	146346
SHELBYVILLE EAST	SHELBY	SHELBYVILLE CONSOL	649738
SIGGINS	CLARK	CLARK COUNTY DIVISION	145416
SIGGINS	CUMBERLAND	CLARK COUNTY DIVISION	145416
SIMS	WAYNE	JOHNSONVILLE CONSOL	362355
SIMS NORTH	WAYNE	JOHNSONVILLE CONSOL	362355
SLAPOUT	MARION	EXCHANGE NORTH CONSOL	231978
SORENTO SOUTH	BOND	SORENTO CONSOL	666145
SPRINGERTON	HAMILTON	BUNGAY CONSOL	103105
ST FRANCISVILLE	LAWRENCE	LAWRENCE COUNTY DIVISION	405251
STANFORD	CLAY	CLAY CITY CONSOL	146346
STANFORD SOUTH	CLAY	CLAY CITY CONSOL	146346
STANFORD WEST	CLAY	CLAY CITY CONSOL	146346
STOKES-BROWNSVILLE CONSOL	WHITE	ROLAND CONSOL	611069
STORMS	WHITE	STORMS CONSOL	682994
TOLIVER	CLAY	HORD SOUTH CONSOL	332292
TRUMBULL WEST	WHITE	TRUMBULL CONSOL	719408
WEST END	HAMILTON	DALE CONSOL	178729
WEST END	SALINE	DALE CONSOL	178729
WEST FRANKFORT	FRANKLIN	WEST FRANKFORT CONSOL	759750
WEST FRANKFORT SOUTH	FRANKLIN	WEST FRANKFORT CONSOL	759750
WESTFIELD	CLARK	CLARK COUNTY DIVISION	145416
WESTFIELD	COLES	CLARK COUNTY DIVISION	145416
WILLIAMS	JEFFERSON	WILLIAMS CONSOL	769779
WILLIAMS SOUTH	JEFFERSON	WILLIAMS CONSOL	769779
WILLOW HILL	JASPER	CLAY CITY CONSOL	146346
WILLOW HILL CONSOL	JASPER	CLAY CITY CONSOL	146346
WILLOW HILL EAST	JASPER	CLAY CITY CONSOL	146346
WILLOW HILL NORTH	JASPER	CLAY CITY CONSOL	146346
WOBURN	BOND	WOBURN CONSOL	775833
WOBURN SOUTH	BOND	WOBURN CONSOL	775833
YORK	CLARK	CLARK COUNTY DIVISION	145416
INDIANA			
ARTHUR	PIKE	OAKLAND CITY CONSOL (NEW)	517530
BARRETT-MITCHELL	GIBSON	FRANCISCO SOUTH CONSOL	254341
BARRETT-MITCHELL CONSOL	GIBSON	FRANCISCO SOUTH CONSOL	254341
BARRETT-MITCHELL EAST	GIBSON	FRANCISCO SOUTH CONSOL	254341
BARRETT-MITCHELL NORTH	GIBSON	FRANCISCO SOUTH CONSOL	254341
BARRETT-MITCHELL SOUTH	GIBSON	WHEATONVILLE CONSOL	762649
BEAMAN EAST	KNOX	BEAMAN EAST CONSOL	048488
BEAMAN SOUTH	KNOX	BEAMAN EAST CONSOL	048488
BIRDSEYE (NEW)	CRAWFORD	BIRDSEYE	065655
BIRDSEYE (NEW)	DUBOIS	BIRDSEYE	065655
BIRDSEYE EAST	CRAWFORD	BIRDSEYE	065655
BLACK RIVER	POSEY	BLACK RIVER CONSOL	068554
BUCKSKIN WEST	GIBSON	WHEATONVILLE CONSOL	762649
BUFKIN	POSEY	CABORN CONSOL	111167
CABORN	POSEY	CABORN CONSOL	111167
CABORN SOUTH	POSEY	CABORN CONSOL	111167
CATHLINETT	KNOX	ST THOMAS CONSOL	674903
CLAYPOLE HILLS	KNOX	CLAYPOLE HILLS CONSOL	146749
COLLEGE	POSEY	COLLEGE CONSOL	153430
COLLEGE NORTH	POSEY	COLLEGE CONSOL	153430
CORY	CLAY	CORY CONSOL	163102
CORY WEST	CLAY	CORY CONSOL	163102
CRUNK SOUTH	POSEY	LAMOTT CONSOL	399764
CYPRESS	VANDERBURGH	VAUGHN CONSOL	734340
CYPRESS POND	KNOX	MT CARMEL CONSOL	490363
DEAD RIVER	POSEY	WELBORN CONSOL	756185
DODDS BRIDGE (DEEP)	SULLIVAN	DODDS BRIDGE	194507
DOE RUN	HARRISON	LACONIA	393595
EDWARDS	SULLIVAN	SULLIVAN CONSOL	687396
ENTERPRISE	SPENCER	ROCKPORT CONSOL	608899
FARMERSVILLE	POSEY	MT VERNON CONSOL	491355
FLEENER	GIBSON	FLEENER CONSOL	010083
FLEENER EAST	GIBSON	FLEENER CONSOL	010083
FOOTES POND WEST	GIBSON	GRIFFIN CONSOL	291313
FORD	POSEY	PARKER CONSOL	539988
FORD NORTH	POSEY	PARKER CONSOL	539988
FRANCISCO CENTRAL	GIBSON	FRANCISCO SOUTH CONSOL	254341
FRANCISCO OLD	GIBSON	FRANCISCO CONSOL	254248
FRANCISCO WEST	GIBSON	FRANCISCO CONSOL	254248
FRENCH	SPENCER	FRENCH (NEW)	257820
GENTRYVILLE	SPENCER	GENTRYVILLE CONSOL	269445
GENTRYVILLE	WARRICK	GENTRYVILLE CONSOL	269445
GENTRYVILLE NORTH	SPENCER	GENTRYVILLE CONSOL	269445
GENTRYVILLE NORTH	WARRICK	GENTRYVILLE CONSOL	269445
GERMAN RIDGE	PERRY	GERMAN RIDGE (NEW)	013372
GIRO EAST	PIKE	UNION-BOWMAN CONSOL	727704
GRAFTON	POSEY	WELBORN CONSOL	756185
GRAFTON SOUTH	POSEY	WELBORN CONSOL	756185
GRAND RAPIDS	GIBSON	MT CARMEL CONSOL	490363
GRANDVIEW CENTRAL	SPENCER	GRANDVIEW NORTH CONSOL	285020
GRANDVIEW EAST	SPENCER	GRANDVIEW NORTH CONSOL	285020
GRANDVIEW SOUTH	SPENCER	ROCKPORT EAST CONSOL	010615
GRIFFIN	GIBSON	GRIFFIN CONSOL	291313
HALFMOON	POSEY	COLLEGE CONSOL	153430
HARMON	PIKE	HARMON (NEW)	306486
HAZELTON	GIBSON	UNION-BOWMAN CONSOL	727704
HEUSLER	POSEY	HEUSLER CONSOL	319340
HEUSLER	VANDERBURGH	HEUSLER CONSOL	319340
HOVEY LAKE	POSEY	POWELLS LAKE CONSOL	569502
IONA	KNOX	IONA (NEW)	347651
JEFFRIES	POSEY	MT VERNON CONSOL	491355
JIMTOWN	GIBSON	GRIFFIN CONSOL	291313
JOHNSON	GIBSON	JOHNSON CONSOL	361921
JOHNSON SOUTH	GIBSON	JOHNSON CONSOL	361921
KEENSBURG SOUTH	GIBSON	GRIFFIN CONSOL	291313

Table 6. Fields Not Currently Recognized by State Regulatory Agencies (Continued)

Alias Field	County Name	Valid Field Name	Field Code
KING	GIBSON	OWENSVILLE CONSOL	532229
KING NORTH	GIBSON	PRINCETON NORTH CONSOL	572804
KIRKSVILLE	GIBSON	UNION-BOWMAN CONSOL	727704
KOLB	GIBSON	PATOKA EAST CONSOL	542313
KOLB NORTH	GIBSON	UNION-BOWMAN CONSOL	727704
LAKE MILLS WEST	SPENCER	RICHLAND CITY CONSOL	010257
LAKE-OF-THE-WOODS	MARSHALL	LINKVILLE	416021
LAKESIDE	PULASKI	LAKESIDE (NEW)	013242
LAMAR	SPENCER	LAMAR SOUTH CONSOL	010114
LAMAR SOUTH	SPENCER	LAMAR SOUTH CONSOL	010114
LAMOTT	POSEY	LAMOTT CONSOL	399764
LYSLE	GIBSON	OWENSVILLE NORTH CONSOL	532322
MACKEY SOUTH	GIBSON	WHEATONVILLE CONSOL	762649
MACKEY WEST	GIBSON	WHEATONVILLE CONSOL	762649
MACSON	GIBSON	WHEATONVILLE CONSOL	762649
MACSON CONSOL	GIBSON	WHEATONVILLE CONSOL	762649
MACSON WEST	GIBSON	FRANCISCO SOUTH CONSOL	254341
MCGARY	GIBSON	OWENSVILLE CONSOL	532229
MERAM	SULLIVAN	SULLIVAN CONSOL	687396
MIDWAY	SPENCER	MIDWAY CONSOL	472760
MIDWAY SOUTH	SPENCER	MIDWAY CONSOL	472760
MILLERSBURGH	WARRICK	MILLERSBURG	474977
MONROE CITY	KNOX	MONROE CITY CONSOL	481930
MONROE CITY EAST	KNOX	MONROE CITY CONSOL	481930
MONROE CITY NORTH	KNOX	MONROE CITY CONSOL	481930
MONROE CITY SOUTH	KNOX	MONROE CITY CONSOL	481930
MONROE CITY WEST	KNOX	MONROE CITY CONSOL	481930
MT CARMEL	GIBSON	MT CARMEL CONSOL	490363
MT CARMEL EAST	GIBSON	MT CARMEL CONSOL	490363
MT VERNON	POSEY	MT VERNON CONSOL	491355
NEEDMORE	KNOX	MONROE CITY CONSOL	481930
NEW HARMONY	POSEY	GRIFFIN CONSOL	291313
NEW HARMONY EAST	POSEY	SPRINGFIELD CONSOL	671632
NEW HARMONY SOUTH	POSEY	SPRINGFIELD CONSOL	671632
NEW HAVEN CONSOL	POSEY	WELBORN CONSOL	756185
OAKLAND CITY (NEW)	PIKE	OAKLAND CITY CONSOL (NEW)	517530
OAKLAND CITY (NEW) CONSOL	PIKE	OAKLAND CITY CONSOL (NEW)	517530
OAKLAND CITY WEST	GIBSON	FRANCISCO NORTH CONSOL	254279
OAKTOWN (DEEP)	KNOX	OAKTOWN (NEW)	517999
OAKTOWN (DEEP)	SULLIVAN	OAKTOWN (NEW)	517999
OATSVILLE	GIBSON	UNION-BOWMAN CONSOL	727704
OATSVILLE	PIKE	UNION-BOWMAN CONSOL	727704
ORRVILLE	KNOX	MT CARMEL CONSOL	490363
OWENSVILLE	GIBSON	OWENSVILLE CONSOL	532229
OWENSVILLE EAST	GIBSON	OWENSVILLE CONSOL	532229
OWENSVILLE EAST CONSOL	GIBSON	OWENSVILLE CONSOL	532229
OWENSVILLE NORTH	GIBSON	OWENSVILLE NORTH CONSOL	532322
OWENSVILLE SOUTH	GIBSON	OWENSVILLE CONSOL	532229
PATOKA NORTH	GIBSON	UNION-BOWMAN CONSOL	727704
PATTON EAST	KNOX	CLAYPOLE HILLS CONSOL	146749
PETERSBURG WEST	PIKE	UNION-BOWMAN CONSOL	727704
PIROQUE	POSEY	POWELLS LAKE CONSOL	569502
PRAIRIE	POSEY	WELBORN CONSOL	756185
PRINCETON	GIBSON	PRINCETON NORTH CONSOL	572804
PRINCETON EAST	GIBSON	PRINCETON NORTH CONSOL	572804
PRINCETON NORTH	GIBSON	PRINCETON NORTH CONSOL	572804
PRINCETON SOUTH	GIBSON	PRINCETON NORTH CONSOL	572804
RAGLESVILLE	DAVIESS	RAGLESVILLE (NEW)	013281
RALEY	SULLIVAN	SULLIVAN CONSOL	687396
RAPTURE NORTH	POSEY	STEWARTSVILLE CONSOL	010260
RICHLAND CITY	SPENCER	RICHLAND CITY CONSOL	010257
RIDGE	POSEY	MT VERNON CONSOL	491355
ROCKPORT EAST	SPENCER	ROCKPORT EAST CONSOL	010615
ROGER	POSEY	BLACK RIVER CONSOL	068554
ROGER SOUTH	POSEY	BLACK RIVER CONSOL	068554
SAND RIDGE	SPENCER	RICHLAND CITY CONSOL	010257
SAVAH WEST	POSEY	WELBORN NORTH CONSOL	756200
SHELBURN (NEW) CONSOL	SULLIVAN	SHELBURN CONSOL (NEW)	013300
SHELBURN CONSOL	SULLIVAN	SHELBURN CONSOL (NEW)	013300
SISSON	KNOX	SISSON CONSOL	010258
SISSON NORTH	KNOX	SISSON CONSOL	010258
SISSON SOUTH	KNOX	SISSON CONSOL	010258
SOLITUDE	POSEY	SPRINGFIELD CONSOL	671632
SOLITUDE WEST	POSEY	SPRINGFIELD CONSOL	671632
SOMERVILLE	GIBSON	FRANCISCO NORTH CONSOL	254279
SOMERVILLE WEST	GIBSON	WHEATONVILLE CONSOL	762649
SPENCER NORTH	POSEY	SPENCER CONSOL	669059
SPRINGER RIDGE	SULLIVAN	SULLIVAN CONSOL	687396
SPRINGFIELD SOUTH	POSEY	WELBORN NORTH CONSOL	756200
SPURGEON WEST	PIKE	SPURGEON CONSOL	672159
ST FRANCISVILLE	KNOX	ST FRANCISVILLE CONSOL	673384
ST FRANCISVILLE EAST	KNOX	ST FRANCISVILLE CONSOL	673384
ST MEINRAD	SPENCER	ST MEINRAD CONSOL	674391
ST MEINRAD NORTH	SPENCER	ST MEINRAD CONSOL	674391
ST MEINRAD SOUTH	SPENCER	ST MEINRAD CONSOL	674391
ST WENDEL	POSEY	ST WENDEL CONSOL	010259
ST WENDEL EAST	POSEY	ST WENDEL CONSOL	010259
STEELMAN CHAPEL	GIBSON	PATOKA EAST CONSOL	542313
STEWARTSVILLE	POSEY	STEWARTSVILLE CONSOL	010260
STOOKER	POSEY	LAMOTT CONSOL	399764
STOOKER EAST	POSEY	LAMOTT CONSOL	399764
SULLIVAN	SULLIVAN	SULLIVAN CONSOL	687396
THOMAS	PIKE	THOMAS (NEW)	705064
TROY EAST	PERRY	TROY EAST CONSOL	718943
TROY NORTH	PERRY	TROY EAST CONSOL	718943
TROY NORTH	SPENCER	TROY EAST CONSOL	718943
UNION CHAPEL EAST	SPENCER	NEWTONVILLE CONSOL	507036
UNION WEST	GIBSON	UNION-BOWMAN CONSOL	727704
UNION-BOWMAN	GIBSON	UNION-BOWMAN CONSOL	727704
UNION-BOWMAN	KNOX	UNION-BOWMAN CONSOL	727704
UNION-BOWMAN	PIKE	UNION-BOWMAN CONSOL	727704
UPTON	POSEY	WELBORN CONSOL	756185
VAUGHN WEST	VANDERBURGH	VAUGHN CONSOL	734340
VERNON HEIGHTS	VANDERBURGH	HEUSLER CONSOL	319340
WAUGH	BOONE	TRENTON	716680
WELBORN	POSEY	WELBORN CONSOL	756185
WEST FORK	GIBSON	WEST FORK CONSOL	010261
WEST FORK NORTH	GIBSON	WEST FORK CONSOL	010261
WEST HOVEY SOUTH	POSEY	MT VERNON CONSOL	491355
WHEATONVILLE NORTH	GIBSON	WHEATONVILLE CONSOL	762649
WHEELING	GIBSON	UNION-BOWMAN CONSOL	727704
WHEELING	PIKE	UNION-BOWMAN CONSOL	727704
WHITE OAK	PIKE	WHITEOAK	765365
YORK FERRY	SULLIVAN	YORK FERRY (NEW)	787524
KANSAS			
ADAMS RANCH EAST	MEADE	ADAMS RANCH	003574
ADOLPH	BARTON	CONVERSE	158638
AETNA	BARBER	AETNA GAS AREA	004628
AETNA NE	BARBER	AETNA GAS AREA	004628
AINSWORTH	BARTON	TRAPP	715905
AINSWORTH NW	BARTON	TRAPP	715905
AINSWORTH SE	BARTON	TRAPP	715905
AINSWORTH SOUTH	BARTON	TRAPP	715905
AINSWORTH WEST	BARTON	TRAPP	715905
AIR BASE WEST	ELLIS	AIR BASE	005682
AIR-BRAUN	ELLIS	AIR BASE	005682
ALBERT	BARTON	OTIS-ALBERT	530307
ALBERT	RUSH	OTIS-ALBERT	530307
ALBERT WEST	RUSH	OTIS-ALBERT	530307
ALBRIGHT NORTH	COWLEY	ALBRIGHT	008100
ALDA WEST	GRAHAM	ALDA	008379
ALEMEDA	KINGMAN	ALAMEDA	006705
ALFORD EAST	KIOWA	ALFORD	009557
ALFORD WEST	KIOWA	ALFORD	009557
ALLEN	BUTLER	ALLEN-ROBISON	011510
ALLEN NORTH	BUTLER	ALLEN-ROBISON	011510
ALLPHIN	ROOKS	TRICO	717362
ALLPHIN NW	ROOKS	TRICO	717362
AMBOY	ROOKS	MARCOTTE	446479
AMBOY SW	ROOKS	MARCOTTE	446479
ANDREWS	ELLSWORTH	GENESEO-EDWARDS	269208
ANNON	ROOKS	TRICO	717362
ANNON SOUTH	ROOKS	TRICO	717362
ANSON SOUTH	SUMNER	ANSON	019787
ANTELOPE	MARION	LOST SPRINGS	428581
ANTELOPE EAST	MARION	LOST SPRINGS	428581
ANTELOPE NORTH	MARION	LOST SPRINGS	428581
ANTELOPE SE	MARION	LOST SPRINGS	428581
ANTELOPE SOUTH	MARION	LOST SPRINGS	428581
ANTON	BARTON	ELLINWOOD NORTH	220376
ANTONINO	ELLIS	KRAUS	387129
ANTONINO TOWNSITE EAST	ELLIS	DECHANT WEST	184891
ARKALON EAST	SEWARD	ARKALON	024298
ARKALON NE	SEWARD	ARKALON NORTH	001971
ARKALON WEST	SEWARD	ARKALON	024298
ARKANSAS CITY WEST	COWLEY	HARVEY	308993
ARNOLD SOUTH	NESS	STUTZ EAST	686288
ARTESIAN VALLEY	KINGMAN	DRESDEN	202486
ARTZ	PHILLIPS	HUFFSTUTTER	337377
ASH CREEK SOUTH	PAWNEE	ASH CREEK	027150
ASH CREEK SW	PAWNEE	ASH CREEK	027150
ASHTON SW	SUMNER	ASHTON	028142
ATHERTON	RUSSELL	RUSSELL	619882
ATHERTON NORTH	RUSSELL	GORHAM	281563
ATHERTON SOUTH	RUSSELL	RUSSELL	619882
ATHERTON WEST	RUSSELL	GORHAM	281563
ATYEO	CHASE	ATYEO-PIXLEE	030281
ATYEO	GREENWOOD	ATYEO-PIXLEE	030281
ATYEO	LYON	ATYEO-PIXLEE	030281
BABCOCK	RICE	LYONS WEST	436612
BABCOCK SOUTH	RICE	LYONS WEST	436612
BAIRD	COWLEY	GEUDA SPRINGS	270975
BAIRD EAST	COWLEY	HARVEY	308993
BALTA	RUSSELL	RUSSELL	619882
BALTA NORTH	RUSSELL	RUSSELL	619882
BARRY WEST	ROOKS	WEBSTER	754542
BARTHOLOMEW NORTH	SEDGWICK	BARTHOLOMEW	041334
BARTHOLOW	BARBER	MEDICINE LODGE-BOGGS	465002
BASGALL	RUSH	REICHEL	594459
BASGALL WEST	RUSH	REICHEL	594459
BASIL	KINGMAN	SPIVEY-GRABS-BASIL	669958
BASIL NE	KINGMAN	SPIVEY-GRABS-BASIL	669958
BASS	GRAHAM	COOPER	159723
BASSETT	ROOKS	TRICO	717362
BASSETT SW	ROOKS	TRICO	717362
BAUMEN	PRATT	BAUMAN	013958
BAUMEN	STAFFORD	BAUMAN	013958
BAUMGARTEN NE	ROOKS	BAUMGARTEN	044155
BEAR CREEK	BARBER	SCHUETTE	002250
BEAUCHAMP EAST	STANTON	BEAUCHAMP	049294
BEAUMONT SOUTH	GREENWOOD	BEAUMONT	049418
BEAUMONT SOUTH (NEW)	GREENWOOD	BEAUMONT	049418
BEAUTY	MARION	LOST SPRINGS	428581
BEAVER NW	BARTON	HALL-GURNEY	300034
BECKER	ELLSWORTH	HEIKEN	314008
BECKMAN EAST	PHILLIPS	BECKMAN	050937
BECKMAN SOUTH	PHILLIPS	BECKMAN	050937
BELPRE	EDWARDS	WIL	767361
BELPRE SW	EDWARDS	WIL	767361
BELSLEY	SUMNER	ANSON SE	019849
BEMIS SOUTH	ELLIS	BEMIS-SHUTTS	055153
BEMIS-SHUTTS WEST	ELLIS	BEMIS-SHUTTS	055153
BENSON	RUSSELL	GORHAM	281563
BENSON SE	PAWNEE	BENSON	056362
BENSON SOUTH	PAWNEE	BENSON	056362
BERGKAMP	COWLEY	MCKAY	461150
BERGKAMP NW	COWLEY	MCKAY	461150
BERLAND	ROOKS	MARCOTTE	446479
BERLAND NE	ROOKS	MARCOTTE	446479
BERLAND NORTH	ROOKS	MARCOTTE	446479
BERLAND NW	ROOKS	MARCOTTE	446479
BERLAND SOUTH	ROOKS	MARCOTTE	446479
BERLAND SW	ROOKS	MARCOTTE	446479
BERRICK	RUSSELL	HALL-GURNEY	300034
BERSCHEIDT	PAWNEE	CARPENTER	121242
BERTHOLF	KINGMAN	SPIVEY-GRABS-BASIL	669958
BETT	RUSSELL	TRAPP	715905
BIDDLE NW	COWLEY	BIDDLE	060571
BIDDLE NW (NEW)	COWLEY	BIDDLE	060571
BIDDLE WEST	COWLEY	BIDDLE	060571
BIEBERLE	BARTON	ST PETER	674686
BIG CREEK	RUSSELL	GORHAM	281563
BIG CREEK SOUTH	RUSSELL	GORHAM	281563
BINDLEY EAST	HODGEMAN	BINDLEY	064979

Table 6. Fields Not Currently Recognized by State Regulatory Agencies (Continued)

Alias Field	County Name	Valid Field Name	Field Code
BINGHAM	RICE	CHASE-SILICA	134395
BIRD	BARTON	OTIS-ALBERT	530307
BLOOMER EAST	ELLSWORTH	KRAFT-PRUSA	386819
BLOOMINGDALE	BARTON	AMES NW	015974
BLUNK	BARBER	AETNA GAS AREA	004628
BLUNK SOUTH	BARBER	AETNA GAS AREA	004628
BOGGS	BARBER	MEDICINE LODGE-BOGGS	465002
BOGGS SOUTH	BARBER	MEDICINE LODGE-BOGGS	465002
BOLINGER	KINGMAN	BROADWAY	093293
BOLLINGER	KINGMAN	BROADWAY	093293
BOMHOLDT	RICE	WELCH-BORNHOLDT	756247
BOOS	ELLIS	WHEATLAND SOUTH	762556
BORCHERS-BESSMER	MEADE	BORCHERS	081621
BORNHOLDT	MCPHERSON	WELCH-BORNHOLDT	756247
BORNHOLDT	RICE	WELCH-BORNHOLDT	756247
BOWMAN	RICE	CHASE-SILICA	134395
BOWMAN NORTH	RICE	MANSZ	444619
BOY	RICE	BELL	053169
BRADBRIDGE SW	EDWARDS	BRADBRIDGE	086690
BRADFIELD NW	LYON	BRADFIELD	086876
BRADSHAW	HAMILTON	BRADSHAW GAS AREA	087620
BRAINERD	BUTLER	POTWIN	568882
BRANDENSTEIN	RICE	CHASE-SILICA	134395
BRAUN	ELLIS	AIR BASE	005682
BREFORD	BARTON	BLOOMER	074227
BREFORD	ELLSWORTH	BLOOMER	074227
BREFORD SOUTH	ELLSWORTH	BLOOMER	074227
BREFORD SW	BARTON	KRAFT-PRUSA	386819
BRIGHT NORTH	NESS	BRIGHT	091960
BRILEY	COWLEY	NIGGER CREEK	508269
BRUMLEY WEST	SEDGWICK	BRUMLEY	096982
BRUNDAGE	RUSSELL	FAIRPORT	233909
BRUNDAGE SOUTH	RUSSELL	FAIRPORT	233909
BRUNO NE	MEADE	BRUNO	097385
BRYAN NW	GRAHAM	BRYAN NORTH	098222
BRYANT	BARTON	CHASE-SILICA	134395
BRYANT	PAWNEE	STEFFEN SOUTH	678995
BRYANT SE	BARTON	CHASE-SILICA	134395
BRYANT SE	PAWNEE	STEFFEN SOUTH	678995
BUCKBEE	BARTON	CHASE-SILICA	134395
BUCKBEE SOUTH	BARTON	WORKMAN NW	779181
BUCKBEE SW	BARTON	WORKMAN NW	779181
BUFFALO	WILSON	BUFFALO-VILAS	101834
BUFFALO	WOODSON	BUFFALO-VILAS	101834
BUNSELMEYER	STAFFORD	GATES	267479
BURDEN EAST	COWLEY	BURDEN	103911
BURK	MCPHERSON	GEOROB	270014
BURMEISTER	BARTON	CHASE-SILICA	134395
BURNETT	ELLIS	BEMIS-SHUTTS	055153
BURNETT NW	ELLIS	BEMIS-SHUTTS	055153
BURNETT SW	ELLIS	BEMIS-SHUTTS	055153
BURRTON NORTH	HARVEY	BURRTON NE	106453
BUSHTON	ELLSWORTH	HEIKEN	314008
BUTWICK NE	BUTLER	BUTWICK	108127
BYERLY NORTH	GREELEY	BYERLY	108864
BYERS	COWLEY	GUTHRIE	295173
CAIRO	PRATT	CUNNINGHAM	174542
CALF CREEK NORTH	RICE	ORTH WEST	528943
CALVARY CREEK	CLARK	CAVALRY CREEK	126760
CANEMA	BARBER	TRAFFAS	715130
CANNON	ELLSWORTH	ELLSWORTH	221145
CANTON EAST	MCPHERSON	BITIKOFER NORTH	066988
CAR WEST	RICE	CAR SW	119304
CARMI	PRATT	IUKA-CARMI	349959
CARPENTER NORTH	PAWNEE	CARPENTER	121242
CARPENTER SE	EDWARDS	CARPENTER	121242
CARPENTER SE	PAWNEE	CARPENTER	121242
CARPENTER WEST	PAWNEE	CARPENTER	121242
CARROLL NORTH	BARTON	CAPITOL VIEW	118793
CARVER-ROBBINS NE	PRATT	CARVER-ROBBINS	123102
CASLEY	KINGMAN	BROADWAY	093293
CATHARINE EAST	ELLIS	CATHARINE	125985
CEDARVALE SOUTH	CHAUTAUQUA	CEDARVALE	128582
CENTENNIAL	COWLEY	GRAHAM	283718
CENTENNIAL NORTH	COWLEY	GRAHAM	283718
CENTER WEST	STEVENS	PANOMA GAS AREA	538159
CERCANADA	HASKELL	CHIEF	009555
CHANCE EAST	PRATT	IUKA-CARMI	349959
CHANDLER	ROOKS	JELINEK	357184
CHANDLER WEST	ROOKS	JELINEK	357184
CHANEY	DOUGLAS	CHANAY	010901
CHANEY EAST	DOUGLAS	CHANAY EAST	011681
CHASE	RICE	CHASE-SILICA	134395
CHAUTAUQUA	CHAUTAUQUA	PERU-SEDAN	551823
CHERRYVALE	MONTGOMERY	COFFEYVILLE-CHERRYVALE	151353
CHEYENNE EAST	BARTON	CHEYENNE	137154
CHEYENNE GAP	OSBORNE	SIGLE NORTH	014859
CHEYENNE VIEW NORTH	BARTON	CHEYENNE VIEW	137495
CHITWOOD NE	PRATT	CUNNINGHAM	174542
CHRISTINA	ELLIS	EMMERAM NE	224003
CLARENCE NW	BARTON	CLARENCE	145013
CLARENCE SE	BARTON	CLARENCE	145013
CLARENCE SOUTH	BARTON	CLARENCE	145013
CLARK	COWLEY	ROCK	607566
CLAWSON	BARTON	CHASE-SILICA	134395
CLEAR LAKE	KEARNY	PANOMA GAS AREA	538159
CLW-MISSISSIPPI	EDWARDS	CLW	110513
COLLIER FLATS SOUTH	COMANCHE	COLLIER FLATS	153957
COLONY	ANDERSON	COLONY-WELDA	154670
CONDIT	SEWARD	EVALYN-CONDIT	230521
COOK	RUSSELL	GORHAM	281563
COONS	MCPHERSON	RITZ-CANTON	603558
COOPER NORTH	GRAHAM	COOPER	159723
COPELAND	STAFFORD	STAFF-COPELAND	384881
COTTON SOUTH	TREGO	COTTON	163846
COUCH	COWLEY	FOX-BUSH-COUCH	253209
CRAM	RUSSELL	GORHAM	281563
CRANE	COWLEY	GRAHAM	283718
CRAVENS	STAFFORD	NEOLA	502417
CRESS	ELLIS	BEMIS-SHUTTS	055153
CROCKER	GRAHAM	CROKER	010069
CULLISON TOWNSITE	PRATT	CULLISON WEST	174139
CURTIS SOUTH	STAFFORD	CURTIS	174945
CURTIS WEST	STAFFORD	SMALLWOOD	661991
DALLAS WEST	JOHNSON	DALLAS	178946
DAMME NE	FINNEY	DAMME	179349
DAMME SOUTH	FINNEY	DAMME	179349
DARLAND	ROOKS	NETTIE	502758
DARTMOUTH	BARTON	FORT ZARAH	251504
DARTMOUTH NW	BARTON	FORT ZARAH	251504
DAVID NW	COWLEY	DAVID	181891
DAVID SOUTH	COWLEY	DAVID	181891
DAVIS RANCH EAST	WABAUNSEE	DAVIS RANCH	182449
DAYTON NORTH	PHILLIPS	HUFFSTUTTER	337377
DAYTON SOUTH	PHILLIPS	DAYTON	183100
DECKER	HARVEY	GRABER	282881
DELLA	PHILLIPS	SLINKER	661340
DEMOSS	BUTLER	KEIGHLEY	372030
DENSMORE EAST	NORTON	DENSMORE	188456
DEWERFF	BARTON	ROLLING GREEN EAST	611441
DEYOUNG	GRAHAM	COOPER	159723
DICKINSON	COWLEY	TREES	716432
DICKMAN SOUTH	NESS	KEILMAN NORTH	001395
DIETER	SALINE	SALINA	625433
DILLNER	RUSSELL	GORHAM	281563
DILLNER NW	RUSSELL	GORHAM	281563
DINKEL	ELLIS	CATHARINE SOUTH	126047
DOBBS	MARION	LOST SPRINGS	428581
DOLES PARK	MARION	BITIKOFER NORTH	066988
DOLES PARK	MCPHERSON	BITIKOFER NORTH	066988
DOPITA SE	ROOKS	DOPITA	197479
DORAN	RICE	CHASE-SILICA	134395
DORAN WEST	RICE	CHASE-SILICA	134395
DORR SOUTH	ROOKS	DORR	198285
DRACH NW	STAFFORD	GATES	267479
DRIFTWOOD	BARBER	BOGGS SW	077839
DUBOIS EAST	HARVEY	DUBOIS	204114
DUBOIS NORTH	HARVEY	DUBOIS	204114
DUGGAN	STAFFORD	SAND HILLS	630052
DUMBLER	RUSSELL	GORHAM	281563
DURAND	WOODSON	OWL CREEK	532415
DUSENBERRY	HARPER	SPIVEY-GRABS-BASIL	669958
DUSENBERRY NORTH	HARPER	SPIVEY-GRABS-BASIL	669958
DYAL	SUMNER	MURPHY	494579
DYMOND	RICE	BULL CREEK	102516
EAGLE CREEK	ROOKS	MARCOTTE	446479
EASUM	MEADE	ANGELL	018547
EBERHARDT WEST	BARTON	LANTERMAN	401841
EDEN VALLEY	STAFFORD	PUNDSACK	574982
EDGAR EAST	ROOKS	EDGAR	213594
EDSTAFF	EDWARDS	WIL	767361
EDSTAFF NW	EDWARDS	WIL	767361
EDWARDS	ELLSWORTH	GENESEO-EDWARDS	269208
EDWARDS	RICE	GENESEO-EDWARDS	269208
EDWARDS NORTH	ELLSWORTH	GENESEO-EDWARDS	269208
EDWARDS NORTH	RICE	GENESEO-EDWARDS	269208
EHLY	BARTON	BEAVER	049666
EHRLICH	RUSSELL	HALL-GURNEY	300034
EICHMAN	RUSSELL	TRAPP	715905
ELBING WEST	BUTLER	PAULSON	543739
ELLIS NE	ELLIS	ELLIS	220624
ELLIS SOUTH	TREGO	ELLIS	220624
ELLSMORE	ALLEN	ELSMORE SHOESTRING	222980
ELM CREEK	ROOKS	DOPITA	197479
ELM CREEK WEST	ROOKS	DOPITA	197479
ELMORE WEST	ALLEN	ELSMORE WEST	223011
ELRICK EAST	GRAHAM	ELRICK	222422
ELRICK NE	GRAHAM	ELRICK	222422
ELRICK NW	GRAHAM	ELRICK	222422
ELRU WEST	ELLIS	ZIMM (NEW)	791858
ELY	RUSSELL	TRAPP	715905
EMBRY EAST	EDWARDS	EMBRY	223445
EMERY	ROOKS	DOPITA EAST	197510
EMORY	ROOKS	DOPITA EAST	197510
ENGELLAND	RICE	WHERRY	763114
ENGLISH	EDWARDS	WIL	767361
ERIC	STAFFORD	DELL EAST	187340
ERNA WEST	BARTON	MERTEN NE	469249
ERWAY	ROOKS	KRUSE	388028
EUBANK EAST	HASKELL	EUBANK	229250
EUBANK SE	HASKELL	EUBANK	229250
EUBANK SOUTH	HASKELL	EUBANK	229250
EVALYN	SEWARD	EVALYN-CONDIT	230521
EVALYN SE	SEWARD	EVALYN-CONDIT	230521
EVELEIGH	BARTON	BOYD	085558
FABRICIUS SOUTH	GRAHAM	FABRICIUS	233134
FAIR	RICE	BELL	053169
FAIRFIELD	RUSSELL	TRAPP	715905
FAIRMONT	LEAVENWORTH	FAIRMOUNT	011400
FAIRMONT	WYANDOTTE	FAIRMOUNT	011400
FAIRPORT SOUTH	RUSSELL	FAIRPORT	233909
FAIRVIEW SW	SEDGWICK	FAIRVIEW	233940
FALER	RICE	TOBIAS	710340
FALER WEST	RICE	TOBIAS	710340
FARGO	GRAHAM	IRONCLAD	348781
FARLEY	BARBER	AETNA GAS AREA	004628
FARMINGTON NE	STAFFORD	FARMINGTON	236234
FARMINGTON NORTH	STAFFORD	FARMINGTON	236234
FARMINGTON NW	STAFFORD	FARMINGTON	236234
FARMINGTON WEST	STAFFORD	FARMINGTON	236234
FELTES	BARTON	KRAFT-PRUSA	386819
FELTES NORTH	BARTON	KRAFT-PRUSA	386819
FELTES NW	BARTON	BEAVER	049666
FERGUSON EAST	ELK	FERGUSON	239327
FIKE	ROOKS	NYRA	515720
FINNUP	FINNEY	DAMME	179349
FINNUP EAST	FINNEY	DAMME	179349
FISCHER	ELLIS	FISHER	242048
FISCHER	STAFFORD	GATES	267479
FISCHER NW	STAFFORD	GATES	267479
FLAVIOUS	RUSH	FLAVIUS	002993
FLAX SOUTH	TREGO	AGMAR	006992
FOLEY	STAFFORD	MOODY	483201
FOOS	NESS	RYERSEE	621549
FOREST HILL	RUSSELL	HALL-GURNEY	300034
FOREST HILL NORTH	RUSSELL	HALL-GURNEY	300034
FORSYTH	BARBER	MEDICINE LODGE NORTH	465064
FOX-BUSH	BUTLER	FOX-BUSH-COUCH	253209
FRAZIER	CHAUTAUQUA	FRASIER	255736
FREDERICKSBURG	PHILLIPS	HUFFSTUTTER	337377
FREES	BARTON	KRAFT-PRUSA	386819
FRINGER	MEADE	ADAMS RANCH	003574
FRISBIE EAST	PRATT	FRISBIE NE	258495
FRONING	RICE	GENESEO-EDWARDS	269208

Table 6. Fields Not Currently Recognized by State Regulatory Agencies (Continued)

Alias Field	County Name	Valid Field Name	Field Code
FUSSELL	COWLEY	CANFIELD	117243
G R W	KIOWA	GLICK	277145
GARFIELD NE	PAWNEE	GARFIELD	265681
GARTUNG	STAFFORD	RADIUM TOWNSITE	582655
GATES SOUTH	STAFFORD	GATES	267479
GATTERMAN EAST	PAWNEE	GATTERMAN	267805
GEMEINHARDT	RICE	ROESLER	610418
GENESEO	RICE	GENESEO-EDWARDS	269208
GENTZLER WEST	STEVENS	GENTZLER	269518
GERLANE	BARBER	RHODES	597885
GIBBENS	KINGMAN	DRESDEN	202486
GIBSON EAST	COWLEY	NIGGER CREEK	508269
GIBSON SOUTH	COWLEY	GIBSON	271487
GILCHRIST	KINGMAN	SPIVEY-GRABS-BASIL	669958
GILLIAN NORTH	SEDGWICK	GILLIAN	273068
GLEN DALE SW	GRAHAM	HOETING	326231
GLEN SHARRALD	RICE	ORTH WEST	528943
GLEN SHARRALD NW	RICE	ORTH WEST	528943
GLENDALE SW	GRAHAM	HOETING	326231
GOEMANN	BARBER	MCGUIRE-GOEMANN	460778
GORHAM EAST	RUSSELL	GORHAM	281563
GORHAM NORTH	RUSSELL	FAIRPORT	233909
GRABS	HARPER	SPIVEY-GRABS-BASIL	669958
GRABS EAST	HARPER	SPIVEY-GRABS-BASIL	669958
GRABS NE	HARPER	SPIVEY-GRABS-BASIL	669958
GRABS NW	HARPER	SPIVEY-GRABS-BASIL	669958
GRABS SE	HARPER	SPIVEY-GRABS-BASIL	669958
GRABS SOUTH	HARPER	SPIVEY-GRABS-BASIL	669958
GRABS WEST	HARPER	SPIVEY-GRABS-BASIL	669958
GREAT BEND	BARTON	GREAT BEND SHALLOW GAS ARE	001152
GREAT BEND NW	BARTON	GREAT BEND TOWNSITE	287562
GREENWAY	RUSH	SCHWINDT	639701
GREENWICH NE	SEDGWICK	GREENWICH	289825
GREENWOOD SOUTH	MORTON	GREENWOOD GAS AREA	290011
GROFF SE	TREGO	GROFF	292181
GROSS	ELLIS	YOUNGER NW	788141
GROW	STAFFORD	SHAEFFER-ROTHGARN	646855
GRUNDER SW	STAFFORD	HAYNES	311287
GUGLER	TREGO	ELLIS	220624
GURNEY	RUSSELL	HALL-GURNEY	300034
GUSTASON	RUSSELL	HALL-GURNEY	300034
GUSTASON NW	RUSSELL	HALL-GURNEY	300034
GYPSUM CREEK NORTH	SALINE	GYPSUM CREEK	296057
HABERMAN	BARTON	LAKE BARTON	395207
HABIGER	ELLSWORTH	BLOOMER	074227
HABIGER	RICE	BLOOMER	074227
HADLEY	ELLIS	BEMIS-SHUTTS	055153
HAFERMAN	RICE	CHASE-SILICA	134395
HAFERMAN EAST	RICE	CHASE-SILICA	134395
HAGAN	BARTON	CHASE-SILICA	134395
HAGERMAN	RUSSELL	HAGAMAN	298763
HAGERMAN NORTH	RUSSELL	HAGAMAN NORTH	010093
HALE	CHAUTAUQUA	HALE-INGE	299507
HALL	RUSSELL	HALL-GURNEY	300034
HALL NORTH	RUSSELL	HALL-GURNEY	300034
HALLIGAN	WOODSON	PERRY-HALLIGAN	550893
HAMILTON	GREENWOOD	SEELEY-WICK	642592
HAMMER NORTH	BARTON	CHEYENNE VIEW	137495
HAN	HODGEMAN	HANSTON-OPPY	303847
HANSTON	HODGEMAN	HANSTON-OPPY	303847
HAPPY	GRAHAM	DIEBOLT	191797
HAPPY SE	GRAHAM	DIEBOLT	191797
HARBAUGH	RUSSELL	GORHAM	281563
HARGIS	BARBER	SKINNER	659666
HARPER RANCH NORTH	CLARK	HARPER RANCH	306978
HARTENBOWER	BUTLER	SNOWDEN-MCSWEENEY	664099
HARTENBOWER SOUTH	BUTLER	SNOWDEN-MCSWEENEY	664099
HARTNETT	STAFFORD	ZENITH-PEACE CREEK	791245
HARVEY NW	COWLEY	HARVEY	308993
HAVANA	MONTGOMERY	WAYSIDE-HAVANA	753309
HAWKINS NW	BARTON	LAKE BARTON	395207
HAZEL SOUTH	STAFFORD	HAZEL	311969
HAZELHORST	ELLIS	HASELHORST	309250
HAZLETT NORTH	BUTLER	HAZLETT	312372
HEIGLE	MORRIS	WILSEY	771840
HELMERS	FORD	PLEASANT VALLEY	560651
HELMERS	KIOWA	PLEASANT VALLEY	560651
HENNING	KINGMAN	PRATHER	571316
HERBERT SE	ELLIS	HERBERT	317697
HERMAN	ELLIS	PLEASANT	559907
HERRES	BARTON	TRAPP	715905
HERZOG NORTH	ELLIS	HERZOG	319030
HEYEN WEST	STAFFORD	HEYEN	319619
HILDEBRAND	STAFFORD	STAFFORD	675275
HILDEBRAND SOUTH	STAFFORD	STAFFORD	675275
HILGER NORTH	RENO	HILGER	322557
HILLSBORO EAST	MARION	LOST SPRINGS	428581
HILLTOP	COWLEY	MURPHY	494579
HILLTOP	SUMNER	MURPHY	494579
HISS NE	BARTON	HISS	324541
HISS WEST	BARTON	HISS SW	324696
HITTLE NORTH	COWLEY	DAVID	181891
HOAGLAND	WOODSON	WINTERSCHEID	774491
HOFFSOMMER	MCPHERSON	GEOROB	270014
HOISINGTON	BARTON	TRAPP	715905
HOISINGTON NORTH	BARTON	TRAPP	715905
HOLCOMB	FINNEY	HUGOTON GAS AREA	337780
HOLCOMB	KEARNY	HUGOTON GAS AREA	337780
HOLCOMB	TREGO	WAKEENEY	745125
HOLLEY NW (OLD)	GRAHAM	HOLLEY	327983
HOLLEY WEST	GRAHAM	HOLLEY	327983
HOLM	SALINE	LINDSBORG	415653
HOLM NORTH	SALINE	LINDSBORG	415653
HOLM SE	SALINE	LINDSBORG	415653
HOLTSBERG	HODGEMAN	HOLTZBERG	010940
HOLTSBERG SE	HODGEMAN	HOLTZBERG SE	010942
HOLYROOD	ELLSWORTH	STOLTENBERG	681785
HOMER	RUSSELL	HALL-GURNEY	300034
HOMER SE	RUSSELL	HALL-GURNEY	300034
HOPEWELL	PRATT	WIL	767361
HOPEWELL SOUTH	PRATT	WIL	767361
HOPKINS	HASKELL	VICTORY	738077
HOUSTON	CRAWFORD	MONMOUTH NW	481785
HOWER	COWLEY	GEUDA SPRINGS	270975
HRABE WEST	ROOKS	WESTHUSIN	760804
HUFFORD	STAFFORD	GATES	267479
HUFFSTUTTER NE	PHILLIPS	HUFFSTUTTER	337377
HUFFSTUTTER SW	PHILLIPS	HUFFSTUTTER	337377
HUGOTON DEEP	SEWARD	SALLEY	625712
HUNGRY HOLLOW	ELLIS	REICHEL	594459
HUNGRY HOLLOW	RUSH	REICHEL	594459
HUX	NESS	ARNOLD WEST	025984
HYMER	CHASE	LIPPS	416533
I X L SOUTH	RICE	I X L	342959
ILS SW	BARBER	ILS	342835
INGALLS NORTH	GRAY	INGALLS	345975
INGE	ELK	HALE-INGE	299507
IRELAND	COWLEY	ARKANSAS CITY GAS AREA	024453
IRVIN NE	ELLIS	IRVIN	348874
IRVIN NORTH	ELLIS	IRVIN	348874
IRVIN SOUTH	ELLIS	KRAUS	387129
IUKA	PRATT	IUKA-CARMI	349959
IUKA NORTH	PRATT	IUKA-CARMI	349959
IUKA-CARMI SOUTH	PRATT	IUKA-CARMI	349959
J H M	EDWARDS	WIL	767361
J M G	NESS	KEILMAN NORTH	001395
JAB	PAWNEE	GARFIELD	265681
JAB EAST	PAWNEE	GARFIELD	265681
JACKSON SW	GREENWOOD	SALLYARDS	625867
JAMES	STAFFORD	MUELLER	492409
JANNE	RUSSELL	DRISCOLL	202920
JEM SW	PRATT	JEM	357215
JENDAY SOUTH	MCPHERSON	JENDAY	357308
JENSEN	ELLIS	BEMIS-SHUTTS	055153
JERRY	RUSSELL	HALL-GURNEY	300034
JETMORE WEST	HODGEMAN	JETMORE	358672
JOHNSON SOUTH	MCPHERSON	JOHNSON	361797
JONES	HARVEY	BURRTON NE	106453
JONES NE	HARVEY	BURRTON NE	106453
JORN EAST	DECATUR	JORN	364184
JUDICA WEST	GOVE	JUDICA	365579
JUDICA WEST	NESS	JUDICA	365579
KANE	KIOWA	ALFORD	009557
KANE SOUTH	KIOWA	GLICK	277145
KARBER	RICE	RICK	600210
KARLIN	ELLIS	CATHARINE SOUTH	126047
KARST	RUSSELL	TRAPP	715905
KAUFMAN	BARTON	BEAVER NORTH	050038
KAUFMAN	RUSSELL	BEAVER NORTH	050038
KEESLING	RICE	CHASE-SILICA	134395
KEIGHLEY NE	BUTLER	BLANKENSHIP	071096
KELLER	RICE	CHASE-SILICA	134395
KENT	PHILLIPS	HUFFSTUTTER	337377
KINSLER NORTH	MORTON	WILL-BROS	012664
KINSLER SE	MORTON	KINSLER	380548
KINTER	PHILLIPS	SLINKER	661340
KISMET EAST	MEADE	KISMET	381850
KISMET NW	SEWARD	KISMET	381850
KISMET SOUTH	SEWARD	KISMET	381850
KLENDA	MARION	LOST SPRINGS	428581
KLENDA NW	MARION	LOST SPRINGS	428581
KLENDA SW	MARION	LOST SPRINGS	428581
KLUG	BARTON	TRAPP	715905
KLUG NORTH	BARTON	TRAPP	715905
KLUG NW	BARTON	TRAPP	715905
KLUG WEST	BARTON	TRAPP	715905
KNEELAND EAST	MEADE	KNEELAND SOUTH	383331
KOBLITZ	ELLIS	BEMIS-SHUTTS	055153
KOBLITZ NW	ELLIS	BEMIS-SHUTTS	055153
KOEGEBOEHN NORTH	CHASE	KOEGEBOEHN	384757
KOWALSKY NW	BARTON	KOWALSKY	386524
KRAFT-PRUSA EAST	ELLSWORTH	KRAFT-PRUSA	386819
KRAFT-PRUSA SE	BARTON	KRAFT-PRUSA	386819
KRAMP	BARTON	ST PETER	674686
KRANKENBERG	HODGEMAN	KRANK	008190
KRAUS NORTH	ELLIS	KRAUS	387129
KRAUS NW	ELLIS	KRAUS	387129
KRAUS WEST	ELLIS	KRAUS	387129
KRIER	BARTON	KRAFT-PRUSA	386819
KRUCKENBERG	BARTON	OTIS-ALBERT	530307
KUSKE NORTH	SEDGWICK	KUSKE	388819
L F J	COWLEY	MADDIX NORTH	439690
LA CYGNE-CADMUS	LINN	LACYGNE-CADMUS	393750
LAGERE	GRAHAM	LEGERE	408470
LAKE BARTON WEST	BARTON	LAKE BARTON	395207
LAKE CREEK EAST	LABETTE	TOMEY	712479
LAKE SHORE	COFFEY	THOMSEN	705635
LANSDOWNE	KINGMAN	BROADWAY	093293
LARNED SW	PAWNEE	LARNED	402430
LARSON	MCPHERSON	RITZ-CANTON	603558
LARSON SW	MCPHERSON	RITZ-CANTON	603558
LAUDICK	BARTON	BEAVER SOUTH	050224
LAURA	GRAHAM	COOPER	159723
LAURA	ROOKS	COOPER	159723
LAURA SE	ROOKS	TRICO	717362
LAW SOUTH	GRAHAM	LAW	404941
LE CLERC	RICE	GENESEO-EDWARDS	269208
LEIKER NW	ELLIS	LEIKER	408871
LEMON	HASKELL	VICTORY	738077
LEMON NORTH	HASKELL	VICTORY	738077
LEMON NW	HASKELL	VICTORY	738077
LEMON RANCH	COMANCHE	COLLIER FLATS	153957
LEOVILLE SE	BARTON	LEOVILLE	410948
LEOVILLE SOUTH	BARTON	LEOVILLE	410948
LERADO SW	RENO	LERADO	411134
LEROY	COFFEY	NEOSHO FALLS-LEROY	502479
LEROY NORTH	COFFEY	NEOSHO FALLS-LEROY	502479
LESLIE	MEADE	STEVENS	680142
LETSCH	RUSSELL	HALL-GURNEY	300034
LETSCH SOUTH	RUSSELL	HALL-GURNEY	300034
LIBERAL	SEWARD	HUGOTON GAS AREA	337780
LIBERAL EAST	SEWARD	LIBERAL SE	413080
LIBERAL-WHITE	SEWARD	LIBERAL-LIGHT	413049
LIGHT	SEWARD	LIBERAL-LIGHT	413049
LINCOLN NORTH	STAFFORD	BAYER	045023
LINCOLN NW	STAFFORD	BAYER	045023
LINDSBORG SOUTH	MCPHERSON	LINDSBORG	415653
LITTLE RIVER	RICE	ODESSA	519759
LIVELY	MCPHERSON	RITZ-CANTON	603558
LIVELY EAST	MCPHERSON	RITZ-CANTON	603558
LIVENGOOD	BROWN	LIVINGOOD	003147
LOHREY	RUSH	REICHEL	594459
LONE STAR SW	ROOKS	LONE STAR	424799
LORRAINE SOUTH	ELLSWORTH	LORRAINE	427527

Table 6. Fields Not Currently Recognized by State Regulatory Agencies (Continued)

Alias Field	County Name	Valid Field Name	Field Code
LOST SPRINGS NE	DICKINSON	LOST SPRINGS	428581
LOST SPRINGS NORTH	DICKINSON	LOST SPRINGS	428581
LOST SPRINGS NW	DICKINSON	LOST SPRINGS	428581
LOST SPRINGS SE	MARION	LOST SPRINGS	428581
LOST SPRINGS SOUTH	MARION	LOST SPRINGS	428581
LOVETT SE	PAWNEE	LOVETT	430441
LUCAS	BUTLER	KEIGHLEY	372030
LUND	GOVE	MID-LUND	011801
LUNDGREN SOUTH	GOVE	LUNDGREN	434170
LYND SE	ROOKS	LYND	435930
MADALENE	NESS	MAGDALENE	440510
MADDEN	ELLIS	SCHOENCHEN	638616
MADDIX WEST	COWLEY	MADDIX NORTH	439690
MADDY	ROOKS	DOPITA WEST	197572
MADISON	GREENWOOD	SEELEY-WICK	642592
MARCH	SEWARD	EVALYN-CONDIT	230521
MARCHAND	BARTON	CHASE-SILICA	134395
MARCHAND WEST	BARTON	CHASE-SILICA	134395
MARCOTTE NORTH	ROOKS	MARCOTTE	446479
MARCOTTE NW	ROOKS	MARCOTTE	446479
MARCOTTE SOUTH	ROOKS	TRICO	717362
MARCOTTE SW	ROOKS	MARCOTTE	446479
MARIE	STAFFORD	GATES	267479
MARJORIE	BARBER	SKINNER	659666
MARJORIE EAST	BARBER	SKINNER	659666
MARSHALL	ELLIS	BEMIS-SHUTTS	055153
MARSHALL	GREENWOOD	ZIMMERMAN	791920
MARTIN NORTH	EDWARDS	MARTIN	449889
MASSEY WEST	EDWARDS	MASSEY	451749
MASSEY WEST	PAWNEE	MASSEY	451749
MASSONI	SEWARD	KISMET	381850
MASSONI EAST	SEWARD	KISMET	381850
MATTHEWS	ELLSWORTH	KRAFT-PRUSA	386819
MCCLANAHAN EAST	EDWARDS	MCCLANAHAN	457399
MCCLELLAN SW	ROOKS	MCCLELLAN	457492
MCCLOUTH	JEFFERSON	MCLOUTH	462049
MCCLOUTH	LEAVENWORTH	MCLOUTH	462049
MCCLURE	BARBER	RHODES	597885
MCCUNE	STAFFORD	UNION CENTER	727731
MCGUIRE	BARBER	MCGUIRE-GOEMANN	460778
MCHALE SOUTH	ROOKS	MCHALE	460809
MCNOUN	CHAUTAUQUA	MCNOWN	462855
MCREYNOLDS SW	BARBER	CHAPIN RANCH	006729
MEDICINE LODGE	BARBER	MEDICINE LODGE-BOGGS	465002
MEDICINE LODGE NE	BARBER	MEDICINE LODGE-BOGGS	465002
MEDICINE LODGE SW	BARBER	AETNA GAS AREA	004628
MEDICINE LODGE WEST	BARBER	MEDICINE LODGE-BOGGS	465002
MEDWAY	HAMILTON	BRADSHAW GAS AREA	087620
MEIERDIERKS	MEADE	JOHAN	361115
MEISTRELL	ELLIS	BEMIS-SHUTTS	055153
MELLOR WEST	BUTLER	MELLOR	466614
MENTOR	SALINE	SALINA	625433
MENTOR SOUTH	SALINE	SALINA	625433
MERTEN	BARTON	OTIS-ALBERT	530307
MERTEN SE	BARTON	OTIS-ALBERT	530307
MIGNOT	GREENWOOD	LY-GREEN	435341
MILDREXTER SW	GRAHAM	MILDREXTER	473892
MISSOURI FLATS NORTH	GOVE	MISSOURI FLATS NE	478806
MOHL	RUSSELL	HALL-GURNEY	300034
MOJO	GREELEY	MOORE-JOHNSON	013500
MONETT	CHAUTAUQUA	PERU-SEDAN	551823
MOON	STAFFORD	GATES	267479
MOONEY	RICE	MARY IDA SOUTH	450695
MOONEY SE	RICE	MARY IDA SOUTH	450695
MOORE	BUTLER	POTWIN	568882
MOORE	LABETTE	IDENBRO	344859
MOORHOUSE	KINGMAN	BROADWAY	093293
MORE	LABETTE	IDENBRO	344859
MOREL EAST	GRAHAM	MOREL	484875
MOREL NW	GRAHAM	MOREL	484875
MOREL SE	GRAHAM	MOREL	484875
MOREL WEST	GRAHAM	MOREL	484875
MORLAN	GRAHAM	COOPER	159723
MORNING STAR	STAFFORD	SEEVERS NW	642716
MOUNT AYR	ROOKS	PLAINVILLE	559566
MT VERNON	GRAHAM	MOUNT VERNON	001955
MUELLER NW	STAFFORD	MUELLER	492409
MUELLER WEST	STAFFORD	MUELLER	492409
MUILENBERG	GRAHAM	COOPER	159723
MULE CREEK	COMANCHE	ALFORD	009557
MULE CREEK NE	KIOWA	ALFORD	009557
MULE CREEK NW	COMANCHE	ALFORD	009557
MULE CREEK NW	KIOWA	ALFORD	009557
MURPHY SW	SUMNER	MURPHY	494579
N K SE	GRAY	NK SE	007634
NAGEL	STAFFORD	MACKSVILLE	439163
NELSON	MORRIS	LOST SPRINGS	428581
NEOSHO FALLS	ALLEN	NEOSHO FALLS-LEROY	502479
NEOSHO FALLS	WOODSON	NEOSHO FALLS-LEROY	502479
NETTIE SE	ROOKS	NETTIE	502758
NEWCOMER NW	TREGO	NEWCOMER	506075
NICHOLS SOUTH	KIOWA	ALFORD	009557
NICHOLS SW	KIOWA	NICHOLS	507556
NICHOLS SW NEW	KIOWA	ALFORD	009557
NICHOLSON NORTH	ELLIS	NICHOLSON	507804
NICHOLSON SOUTH	ELLIS	NICHOLSON	507804
NIEDENTHAL	RUSSELL	GORHAM	281563
NIKKEL	HARVEY	HOLLOW-NIKKEL	328417
NIXON	PAWNEE	CARPENTER	121242
NOAH	GRAHAM	TRICO	717362
NOAH EAST	GRAHAM	TRICO	717362
NORTHAMPTON SE	ROOKS	MARCOTTE	446479
NUNN EAST	FINNEY	DAMME	179349
NUNN GAS AREA	FINNEY	PANOMA GAS AREA	538159
NURSE SOUTH	BARBER	NURSE	514828
NUTSCH	ROOKS	MARCOTTE	446479
ODESSA SOUTH	RICE	ODESSA	519759
OGALLAH SE	TREGO	OGALLAH	520162
OGALLAH WEST	TREGO	OGALLAH	520162
OLD MAIDS FORK	RUSH	SCHADEL NE	637128
OLIVE	DECATUR	JORN	364184
OLIVE SW	DECATUR	JORN	364184
OLMITZ SW	BARTON	OLMITZ SOUTH	524511
OPPY	HODGEMAN	HANSTON-OPPY	303847
OPPY EAST	HODGEMAN	HANSTON-OPPY	303847
ORANGE	PAWNEE	MASSEY	451749
ORANGE EAST	PAWNEE	MASSEY	451749
OTIS	BARTON	OTIS-ALBERT	530307
OTIS	RUSH	OTIS-ALBERT	530307
P E P	STANTON	BIG BOW	013190
PALCO	ROOKS	MARCOTTE	446479
PALCO SE	ROOKS	MARCOTTE	446479
PALCO SW	ROOKS	COOPER	159723
PALMER WEST	BARBER	PALMER	536950
PANOMA	GRANT	PANOMA GAS AREA	538159
PANOMA	STEVENS	PANOMA GAS AREA	538159
PANOMA NE	GRANT	PANOMA GAS AREA	538159
PANOMA NORTH	GRANT	PANOMA GAS AREA	538159
PANOMA SW	STEVENS	PANOMA GAS AREA	538159
PARADISE CREEK SOUTH	ROOKS	PARADISE CREEK	539213
PARAMORE	PAWNEE	CARPENTER	121242
PARAMORE EAST	PAWNEE	CARPENTER	121242
PARKER NW	RUSSELL	PARKER	539957
PARKIN	KIOWA	ALFORD	009557
PATTON	RICE	WHERRY	763114
PAULSON NE	BUTLER	PAULSON	543739
PAWNEE ROCK EAST	BARTON	CONVERSE	158638
PAWNEE ROCK NE	BARTON	PAWNEE ROCK	544700
PAWNEE ROCK SOUTH	PAWNEE	PAWNEE ROCK	544700
PAWNEE ROCK WEST	PAWNEE	PAWNEE ROCK	544700
PEACE CREEK	RENO	ZENITH-PEACE CREEK	791245
PEACE CREEK NE	RENO	ZENITH-PEACE CREEK	791245
PEAVEY	ELLIS	BEMIS-SHUTTS	055153
PERRY	WOODSON	PERRY-HALLIGAN	550893
PERTH EAST	SUMNER	PERTH	551730
PERU	CHAUTAUQUA	PERU-SEDAN	551823
PETRIE NW	SEDGWICK	PETRIE	552474
PFANNENSTEIL	NESS	MINER	476620
PIERCE NW	BUTLER	PIERCE	555303
PIERCE WEST	BUTLER	PIERCE	555303
PIONEER	RICE	CHASE-SILICA	134395
PIXLEE	GREENWOOD	ATYEO-PIXLEE	030281
PLEASANT NORTH	ELLIS	IRVIN	348874
PLEASANT NW (OLD)	ELLIS	PLEASANT	559907
PLEASANT PRAIRIE NORTH	FINNEY	PLEASANT PRAIRIE	560434
PLEASANT PRAIRIE NW	FINNEY	PLEASANT PRAIRIE	560434
PLEASANT PRAIRIE NW	KEARNY	PLEASANT PRAIRIE	560434
PLEASANT RIDGE	ELLIS	BEMIS-SHUTTS	055153
PLEASANT RIDGE SW	ELLIS	BEMIS-SHUTTS	055153
PLEASANT VALLEY SOUTH	FORD	PLEASANT VALLEY	560651
PLOGG	RICE	CHASE-SILICA	134395
PLUM CREEK	ELLSWORTH	STOLTENBERG	681785
POLLYANNA	GRANT	POLLYANA	001872
POTTER SE	ELLIS	POTTER	568541
PRAIRIE HOME SOUTH	STAFFORD	SHAEFFER-ROTHGARN	646855
PRESTON	PRATT	STARK	676949
PRITCHARD SE	BARTON	PRITCHARD	573021
PRITCHARD SE	STAFFORD	PRITCHARD	573021
PRITCHARD SOUTH	STAFFORD	PRITCHARD	573021
PROFFITT	RICE	CHASE-SILICA	134395
PROPP	MARION	LOST SPRINGS	428581
PRUSA	BARTON	KRAFT-PRUSA	386819
PRUSA NORTH	BARTON	KRAFT-PRUSA	386819
PRUSA SE	BARTON	KRAFT-PRUSA	386819
PRUSA WEST	BARTON	KRAFT-PRUSA	386819
PUNDSACK NW	STAFFORD	PUNDSACK NORTH	575013
PUNDSACK SW	STAFFORD	PUNDSACK	574982
QUARRY SIDING	MARION	LOST SPRINGS	428581
QUARRY SIDING SE	MARION	LOST SPRINGS	428581
RAGO	KINGMAN	SPIVEY-GRABS-BASIL	669958
RAINBOW BEND NE	COWLEY	GRAHAM	283718
RAINBOW BEND WEST	COWLEY	RAINBOW BEND	583492
RAINBOW BEND WEST	SUMNER	RAINBOW BEND	583492
RAIRDEN	EDWARDS	WIL	767361
RANDALL	THOMAS	BASTIN	042698
RANSON	STAFFORD	ZENITH-PEACE CREEK	791245
RANTOUL NORTH	FRANKLIN	PAOLA-RANTOUL	538686
RAY NORTH	NORTON	RAY WEST	588204
RAYMOND	RICE	CHASE-SILICA	134395
RED LINE	GRAHAM	RED LINE NW	591328
RED LINE NORTH	GRAHAM	RED LINE NW	591328
RED WING WEST	BARTON	REDWING WEST	593043
REDWING EAST	BARTON	REDWING	592878
REDWING SE	BARTON	REDWING	592878
REDWING SOUTH	BARTON	REDWING	592878
REDWING SW	BARTON	REDWING	592878
REESE	GREENWOOD	REECE	593068
REEVE NORTH	FINNEY	ORANGE J	527063
REICH	RUSSELL	FAIRPORT	233909
REICH SOUTH	RUSSELL	FAIRPORT	233909
REICHEL GAS AREA	RUSH	REICHEL	594459
REIDA EAST	KINGMAN	REIDA	594645
REIDA WEST	KINGMAN	SPIVEY-GRABS-BASIL	669958
REIDEL	GRAHAM	RIEDEL	600938
REIDEL SW	GRAHAM	RIEDEL SW	600954
REIF	BARTON	TRAPP	715905
RHODES EAST	BARBER	RHODES	597885
RHODES NORTH	BARBER	RHODES	597885
RHODES NW	BARBER	RHODES	597885
RICHFIELD NORTH	MORTON	RICHFIELD	599559
RICK SE	RICE	CHASE-SILICA	134395
RIFFE	ROOKS	LOCUST GROVE	422288
RINDT	MORRIS	GRANDVIEW SOUTH	285051
RIVERVIEW SOUTH	ELLIS	RIVERVIEW	604302
ROACH	STAFFORD	CURTIS	174945
ROBISON	BUTLER	ALLEN-ROBISON	011510
ROCHESTER	KINGMAN	SPIVEY-GRABS-BASIL	669958
ROCK NORTH	COWLEY	ROCK	607566
ROESLER EAST	BARTON	ROESLER	610418
ROGERS	ROOKS	MARCOTTE	446479
ROLLING GREEN	BARTON	SHAEFFER-ROTHGARN	646855
ROME	ELLIS	SUGARLOAF SE	687055
ROSEDALE EAST	KINGMAN	ROSEDALE	613518
ROSEDALE NE	KINGMAN	ROSEDALE	613518
ROTHE	RUSH	REICHEL	594459
ROTHGARN	STAFFORD	SHAEFFER-ROTHGARN	646855
ROUNDUP	BARBER	RHODES	597885
ROXBURY SE	MCPHERSON	ROXBURY SOUTH	616897
ROYALTY NORTH	LANE	BUFFALO CREEK	101369
ROZEL	PAWNEE	STEFFEN SOUTH	678995
RUSCH	RUSSELL	GORHAM	281563
RUSSELL NE	RUSSELL	RUSSELL	619882
RUTHERFORD EAST	PAWNEE	RYAN	621239
RYDING	SALINE	SMOLAN	663231

Table 6. Fields Not Currently Recognized by State Regulatory Agencies (Continued)

Alias Field	County Name	Valid Field Name	Field Code
RYERSEE SW	NESS	RYERSEE	621549
RYUS TOWNSITE	GRANT	PANOMA GAS AREA	538159
SALEMSBORG	SALINE	LINDSBORG	415653
SALINA SOUTH	SALINE	SALINA	625433
SANDFORD SOUTH	BARTON	BOYD	085558
SANDROCK SE	BARTON	SHAEFFER-ROTHGARN	646855
SANDROCK SOUTH	BARTON	SANDROCK	631013
SANFORD	BARTON	SANDFORD	630765
SANFORD SOUTH	BARTON	BOYD	085558
SANTA FE	HASKELL	HUGOTON GAS AREA	337780
SANTA FE (OLD)	HASKELL	HUGOTON GAS AREA	337780
SATANTA NORTH	HASKELL	EUBANK	229250
SCHABEN SOUTH	NESS	SCHABEN	636973
SCHERMERHORN	ANDERSON	SELMA	643646
SCHINDLER	ROOKS	DOPITA	197479
SCHMEIDLER NW	ELLIS	SCHMEIDLER	637996
SCHNEIDER	RUSSELL	TRAPP	715905
SCHOENCHEN (OLD)	ELLIS	RUDER	617898
SCHROEDER	ELLSWORTH	STOLTENBERG	681785
SCHWEIZER	RENO	ZENITH-PEACE CREEK	791245
SCOTT	GREENWOOD	TEETER-SCOTT	700155
SEDAN	CHAUTAUQUA	PERU-SEDAN	551823
SELLENS	RUSSELL	TRAPP	715905
SEMISCH	BUTLER	SNOWDEN-MCSWEENEY	664099
SESSIN	ELLIS	SOLOMON	665091
SESSIN WEST	ELLIS	SOLOMON	665091
SEWARD	BUTLER	KEIGHLEY	372030
SHADY	PAWNEE	ZOOK	792882
SHADY NORTH	PAWNEE	ZOOK	792882
SHADY SW	PAWNEE	ZOOK	792882
SHAEFFER	STAFFORD	SHAEFFER-ROTHGARN	646855
SHAEFFER NE	BARTON	SHAEFFER-ROTHGARN	646855
SHANNON NORTH	COWLEY	SHANNON	647754
SHARON NE	HARPER	SHARON	647971
SHENEMAN	COWLEY	WILSON	771887
SHENK	BARTON	SCHENK	637283
SHOO-FLY	BARTON	TRAPP	715905
SHRAUNER	MORTON	ELKHART	219663
SHUMWAY WEST	RICE	SHUMWAY	654605
SHUTTS	ELLIS	BEMIS-SHUTTS	055153
SICKLES	COWLEY	WILMOT-FLORAL	771825
SIEKER	BARTON	ROLLING GREEN EAST	611441
SIEKER	STAFFORD	ROLLING GREEN EAST	611441
SILICA	BARTON	CHASE-SILICA	134395
SILICA	RICE	CHASE-SILICA	134395
SILICA SOUTH	RICE	CHASE-SILICA	134395
SILVER CREEK	COWLEY	FROG HOLLOW EAST	258774
SILVER CREEK (NEW)	COWLEY	ALBRIGHT	008100
SILVERS	ROOKS	WEBSTER	754542
SINGLEY SOUTH	MEADE	SINGLEY	657581
SITKA NE	CLARK	HARPER RANCH	306978
SITTNER SOUTH	STAFFORD	SITTNER	658232
SKINNER NORTH	BARBER	SKINNER	659666
SKINNER SOUTH	BARBER	SKINNER	659666
SKINNER SW	BARBER	SKINNER	659666
SMITH-DENNING	GRAHAM	COOPER	159723
SMITH-DENNING WEST	GRAHAM	COOPER	159723
SMOKY HILL	RUSSELL	TRAPP	715905
SMYRES	RICE	WELCH-BORNHOLDT	756247
SNAKE CREEK SW	CLARK	SNAKE CREEK	663479
SOLOMON NE (OLD)	ELLIS	SOLOMON	665091
SOUTH SIDE	KEARNY	PLEASANT PRAIRIE	560434
SPAULDING	TREGO	TRICO	717362
SPAULDING SOUTH	ELLIS	TRICO	717362
SPAULDING SOUTH	TREGO	TRICO	717362
SPIVEY	HARPER	SPIVEY-GRABS-BASIL	669958
SPIVEY	KINGMAN	SPIVEY-GRABS-BASIL	669958
SPIVEY NW	KINGMAN	SPIVEY-GRABS-BASIL	669958
SPIVEY SE	HARPER	SPIVEY-GRABS-BASIL	669958
SPIVEY SE	KINGMAN	SPIVEY-GRABS-BASIL	669958
SPIVEY WEST	KINGMAN	SPIVEY-GRABS-BASIL	669958
SPIVEY-GRABS	HARPER	SPIVEY-GRABS-BASIL	669958
SPIVEY-GRABS	KINGMAN	SPIVEY-GRABS-BASIL	669958
SPRING HILL	ELLIS	SPRING HILL SCHOOL DIST	009372
SPRING VALLEY	MCPHERSON	RITZ-CANTON	603558
ST JOHN NORTH	STAFFORD	ST JOHN NW	673818
ST PETER NW	BARTON	FEIST	238118
STAATZ	RICE	FREDERICK	256108
STANGE	WOODSON	VERNON	736658
STATE LINE	SUMNER	MURPHY	494579
STEEFEN NW	NESS	STEFFEN NW	678964
STEPHENS	ELK	HALE-INGE	299507
STOCKHOLM WEST	GREELEY	STOCKHOLM SW	681475
STONEMAN SOUTH	PHILLIPS	STONEMAN	682281
STRAHM EAST	NEMAHA	STRAHM	683335
STRATMAN	ELLSWORTH	STOLTENBERG	681785
STROBEL	STAFFORD	RADIUM TOWNSITE	582655
STROBEL NW	STAFFORD	RADIUM TOWNSITE	582655
STUCKEY	HARVEY	BURRTON NE	106453
STUMPS	ELLSWORTH	BLOOMER	074227
SULLIVAN	RUSSELL	GORHAM	281563
SUNNYVIEW	HARPER	SPIVEY-GRABS-BASIL	669958
SUNNYVIEW	KINGMAN	SPIVEY-GRABS-BASIL	669958
SUSANK	BARTON	TRAPP	715905
SUTCLIFF	GOVE	SUTCLIFFE	691147
SWEENEY WEST	PAWNEE	SWEENEY	692209
SYMS EAST	STAFFORD	MUELLER	492409
TAJCHMAN	MARION	LOST SPRINGS	428581
TEETER	CHASE	TEETER-SCOTT	700155
TEETER	GREENWOOD	TEETER-SCOTT	700155
TERWILLIGER NW	LANE	TERWILLIGER	702360
TEUBNER	ELLSWORTH	LORRAINE	427527
THEIS	CLARK	MCKINNEY	461491
THIRTY-THREE	SEWARD	EVALYN-CONDIT	230521
TOBIAS SOUTH	RICE	TOBIAS	710340
TORRANCE	PAWNEE	SWEENEY	692209
TOULON NORTH	ELLIS	TOULON	714184
TOULON SOUTH	ELLIS	TOULON	714184
TOULON SW	ELLIS	TOULON	714184
TRAFFAS SE	BARBER	TRAFFAS	715130
TRAPP EAST	BARTON	TRAPP	715905
TRAPP EAST	RUSSELL	TRAPP	715905
TRAPP SOUTH	BARTON	TRAPP	715905
TRAPP WEST	RUSSELL	TRAPP	715905
TRARBACH	ROOKS	MARCOTTE	446479
TREKELL	SUMNER	ANSON SE	019849
TRENTON	KINGMAN	SPIVEY-GRABS-BASIL	669958
TRENTON SOUTH	KINGMAN	SPIVEY-GRABS-BASIL	669958
TUTTLE WEST	CLARK	SNAKE CREEK	663479
TWIN MOUNDS	MCPHERSON	GEOROB	270014
UBERT NORTH	ELLIS	POLIFKA	563550
UMMEL	NESS	AMSTUTZ	016541
UNDERWOOD	BARTON	TRAPP	715905
UNG SW	DECATUR	UNG	727425
UNGER SW	MARION	UNGER	727487
UNRUH EAST	BARTON	UNRUH	729254
VAN LIEU EAST	STAFFORD	VAN LIEU	733286
VEAL	MORRIS	WILDE	768477
VERNON NORTH	SUMNER	MURPHY	494579
VICTORIA	ELLIS	TOULON	714184
VILAS	WILSON	BUFFALO-VILAS	101834
WAKEENEY NW	TREGO	DIEBOLT	191797
WALL	HARVEY	BURRTON NE	106453
WALNUT HEPLER	CRAWFORD	HEPLER	317449
WALTER	ELLIS	BEMIS-SHUTTS	055153
WALTER NORTH	ELLIS	BEMIS-SHUTTS	055153
WALTER SE	ELLIS	BEMIS-SHUTTS	055153
WARNER NORTH	DECATUR	WARNER	749341
WAYNE NORTH	EDWARDS	WAYNE	752906
WEBSTER NW	ROOKS	WEBSTER	754542
WEDEL	HAMILTON	BRADSHAW GAS AREA	087620
WEIDE	WOODSON	WINTERSCHEID	774491
WELCH	RICE	WELCH-BORNHOLDT	756247
WELCH NORTH	RICE	WELCH-BORNHOLDT	756247
WELDA	ANDERSON	COLONY-WELDA	154670
WELLSFORD NE	KIOWA	WELLSFORD	757642
WERNER	COWLEY	WILSON	771887
WERNER SW	COWLEY	MADDIX NORTH	439690
WESTOLA	MORTON	GREENWOOD GAS AREA	290011
WHEATLAND SE	ELLIS	WHEATLAND SOUTH	762556
WHELAN EAST	BARBER	ILS	342835
WHERRY NORTH	RICE	WHERRY	763114
WHITACRE	COWLEY	ARKANSAS CITY GAS AREA	024453
WHITE	PRATT	CARVER-ROBBINS	123102
WHITE SW	GRAHAM	TRICO	717362
WHITE SW	TREGO	TRICO	717362
WHITE WOMAN SE	KEARNY	WHITE WOMAN	765036
WIL NE	EDWARDS	WIL	767361
WIL SE	STAFFORD	WIL	767361
WIL SOUTH	EDWARDS	WIL	767361
WIL WEST (OLD)	EDWARDS	WIL	767361
WILBURTON NORTH	MORTON	WILBURTON	767826
WILBURTON SOUTH	MORTON	GREENWOOD GAS AREA	290011
WILDE NW	MORRIS	WILDE	768477
WILKENS	ELLSWORTH	STOLTENBERG	681785
WILSON SW	COWLEY	WILSON	771887
WINDOM	MCPHERSON	WELCH-BORNHOLDT	756247
WINDOM	RICE	WELCH-BORNHOLDT	756247
WOOLFOLK SE	PRATT	PRATT	571347
WORKMAN	BARTON	CHASE-SILICA	134395
WORKMAN WEST	BARTON	CHASE-SILICA	134395
WUSK	SUMNER	ANSON SE	019849
YEAKLEY	BARTON	BOYD	085558
YELLOWSTONE NW	COMANCHE	YELLOWSTONE NORTH	786333
YOUNGER EAST	ELLIS	YOUNGER	788048
YOUNGER SE	ELLIS	YOUNGER	788048
YOUNGER SOUTH	ELLIS	YOUNGER	788048
YOUNGER WEST	ELLIS	YOUNGER	788048
YOUTSEY	MORRIS	LOST SPRINGS	428581
ZENDA	KINGMAN	SPIVEY-GRABS-BASIL	669958
ZENITH	STAFFORD	ZENITH-PEACE CREEK	791245
ZENITH WEST	STAFFORD	ZENITH-PEACE CREEK	791245
ZIMM	ELLIS	IRVIN	348874
ZOOK NORTH	PAWNEE	ZOOK	792882
ZOOK SE	PAWNEE	ZOOK	792882
ZOOK SOUTH	PAWNEE	ZOOK	792882
KENTUCKY			
AARON	CLINTON	GRANVILLE CONSOL	012978
ADOLPHUS	ALLEN	PETROLEUM CONSOL	010997
AETNAVILLE	DAVIESS	AETNAVILLE CONSOL	004643
AETNAVILLE	OHIO	AETNAVILLE CONSOL	004643
ALLISON	BARREN	EMORY-MOORE	223662
ALVIN NORTH DBS	FLOYD	ALVIN CONS DBS	015622
ALVIN WEST DBS	FLOYD	ALVIN CONS DBS	015622
AMBROSE - WELLER	OHIO	TAFFY CONSOL	013307
AMBURGEY SW DBS	KNOTT	WISCOAL CONS DBS	015672
ANDERSONVILLE	DAVIESS	RED HILL	590894
ANNA WEST	WARREN	ANNA CONSOL	011314
ANTHOSTON	HENDERSON	ANTHOSTON CONSOL	020686
ANTHOSTON SOUTH	HENDERSON	ANTHOSTON CONSOL	020686
ANTON EAST	HOPKINS	ANTON	021244
APEX	CHRISTIAN	HARDESON CONSOL	305056
APEX CONSOL	CHRISTIAN	HARDESON CONSOL	305056
APEX CONSOL	MUHLENBERG	HARDESON CONSOL	305056
APPALACHIAN	FLOYD	BEAVER CREEK	049790
APPALACHIAN	LAWRENCE	BUSSEYVILLE	107135
APPALACHIAN	MARTIN	BIG SANDY	063516
APPALACHIAN	PIKE	CANADA DBS	116230
ASHLOCK	CUMBERLAND	ASHLOCK CONSOL	011315
ASHLOCK	MONROE	ASHLOCK CONSOL	011315
BAILEYS SWITCH	KNOX	CAMPBELL CHURCH CONSOL	012134
BAKERTON	CUMBERLAND	BAKERTON CONSOL	004661
BAKERTON EAST	CUMBERLAND	BAKERTON CONSOL	004661
BALD KNOB	WEBSTER	POOLE CONSOL	565348
BALLTOWN SOUTH	BRECKINRIDGE	BALLTOWN	036653
BANKS	LETCHER	BULL CREEK CONSOL	004819
BANNER SOUTH DBS	FLOYD	ALLEN CITY CONS DBS	015621
BARDS HILL	MUHLENBERG	BARDS HILL CONSOL	012892
BARRETT HILL	MCLEAN	BARRETT HILL CONSOL	013117
BARRETT HILL	OHIO	BARRETT HILL CONSOL	013117
BATES HOLLOW	HANCOCK	BATES HOLLOW CONSOL	012894
BATES HOLLOW SOUTH	HANCOCK	BATES HOLLOW CONSOL	012894
BATES KNOB	MCLEAN	BATES KNOB CONSOL	004666
BAYS FORK	ALLEN	BAYS FORK CONSOL	004667
BEALERS KNOB	MCLEAN	BATES KNOB CONSOL	004666
BEAR CREEK	CUMBERLAND	BEAR CREEK CONSOL	048674
BEAVER	BARREN	GLASGOW CONSOL	004915
BEAVER CREEK DBS	FLOYD	GARRETT CONS DBS	015641
BEAVER CREEK DBS	KNOTT	GARRETT CONS DBS	015641
BEECH BOTTOM	CLINTON	CONCORD CONSOL	157026
BEECH FARM	LAWRENCE	BEECH FARM CONSOL	012901
BELLS FERRY EAST	MCLEAN	BELLS FERRY CONSOL	054316

Table 6. Fields Not Currently Recognized by State Regulatory Agencies (Continued)

Alias Field	County Name	Valid Field Name	Field Code
BELLS RUN EAST (NEW)	OHIO	WHITAKER	763610
BENGAL	GREEN	GREENSBURG CONSOL	288864
BENGAL	TAYLOR	GREENSBURG CONSOL	288864
BETSY LANE	FLOYD	TRAM CONSOL DBS	013088
BEVIER	MUHLENBERG	BEVIER CONSOL	013119
BIG SIX A	BREATHITT	HOLLY CREEK CONSOL	012990
BIG SIX B	BREATHITT	TAULBEE CONSOL	005386
BIVINS SCHOOL	MUHLENBERG	BIVINS SCHOOL CONSOL	012694
BLAINE	LAWRENCE	KEATON-MAZIE	005566
BOLING CHAPEL	HANCOCK	BATES HOLLOW CONSOL	012894
BON HARBOR	DAVIESS	OWENSBORO WEST	532167
BOW	CUMBERLAND	BOW CONSOL	004698
BOWLING GREEN	WARREN	BOWLING GREEN CONSOL	010892
BRAINARD DBS	FLOYD	DOTSON CONS DBS	015631
BRITT	WARREN	BRITT CONSOL	012699
BROWNS VALLEY	DAVIESS	GLENVILLE CONSOL	276897
BRUSH CREEK	CUMBERLAND	BAKERTON CONSOL	004661
BUCK CREEK SCHOOL	DAVIESS	BUCK CREEK SCHOOL CONSOL	012128
BUCK CREEK SCHOOL	MCLEAN	BUCK CREEK SCHOOL CONSOL	012128
BUCK CREEK SCHOOL WEST	DAVIESS	BUCK CREEK SCHOOL CONSOL	012128
BUCK CREEK SCHOOL WEST	MCLEAN	BUCK CREEK SCHOOL CONSOL	012128
BUFORD	OHIO	BUFORD CONSOL	102051
BULAN	PERRY	BULAN CONS DBS	015750
BULL CREEK	CHRISTIAN	DUKES RIDGE CONSOL	012739
BULL CREEK CHURCH DBS	FLOYD	LANCER SOUTH CONS DBS	015654
BULLSKIN CREEK	LESLIE	CREEKVILLE-HYDEN CONSOL	011937
BURBANK CHAPEL	HENDERSON	SMITH MILLS CONSOL	662332
BURNING FORK	MAGOFFIN	IVYTON	005550
BURNING SPRINGS	CLAY	BURNING SPRINGS CONSOL	010309
BUTLERSVILLE	ALLEN	HALFWAY CONSOL	011963
CAIRO	HENDERSON	DIXIE CONSOL	012949
CAIRO	WEBSTER	DIXIE CONSOL	012949
CAIRO CONSOL	HENDERSON	DIXIE CONSOL	012949
CAIRO CONSOL	WEBSTER	DIXIE CONSOL	012949
CAIRO NEW	HENDERSON	DIXIE CONSOL	012949
CAIRO NORTH	HENDERSON	DIXIE CONSOL	012949
CAIRO OLD	HENDERSON	DIXIE CONSOL	012949
CALHOUN EAST	MCLEAN	RUMSEY CONSOL	618642
CAMPBELL CHURCH	KNOX	CAMPBELL CHURCH CONSOL	012134
CAMPBELLSVILLE	GREEN	CAMPBELLSVILLE CONSOL	013099
CAMPBELLSVILLE	TAYLOR	CAMPBELLSVILLE CONSOL	013099
CANE RUN	DAVIESS	CANE RUN CONSOL	012924
CANE RUN SOUTH	DAVIESS	CANE RUN CONSOL	012924
CANOE CREEK	HENDERSON	ANTHOSTON CONSOL	020686
CAPSHAW HOLLOW	MONROE	LOCUST HILL CONSOL	005827
CARCASSONNE	LETCHER	BULL CREEK CONSOL	004819
CARCASSONNE	PERRY	BULL CREEK CONSOL	004819
CARRIE DBS	KNOTT	CARRIE CONS DBS	015627
CAVENA CREEK	WEBSTER	CAVENA CREEK CONSOL	012927
CAVENA CREEK WEST	WEBSTER	CAVENA CREEK CONSOL	012927
CEDAR SPRINGS	ALLEN	CEDAR SPRINGS CONSOL	012716
CHAPEL HILL	ALLEN	WHEAT CONSOL	011029
CHAPMAN	UNION	WATHEN CONSOL	012867
CHERRYS CHAPEL	WARREN	ANNA CONSOL	011314
CLARK	CHRISTIAN	HARDESON CONSOL	305056
CLAYPOOL SOUTH	ALLEN	W G OLIVER	012863
CLOYDS LANDING	CUMBERLAND	SALT LICK BEND CONSOL	004971
CONCORD	CLINTON	CONCORD CONSOL	157026
CONLEY	MAGOFFIN	OIL SPRINGS CONSOL	012021
CONLEY SCHOOL DBS	FLOYD	KEEL FORK CONS DBS	015652
COOPER	WAYNE	COOPER CONSOL	004856
COPE FORK	BREATHITT	TAULBEE CONSOL	005386
COPPERAS KNOB	CLINTON	CONCORD CONSOL	157026
CORDELL	LAWRENCE	CORDELL CONSOL	011375
CORYDON EAST	HENDERSON	CORYDON EAST CONSOL	014636
CREELSBORO	RUSSELL	CREELSBORO CONSOL	169380
CROCUS CREEK	ADAIR	HARVEY RIDGE CONSOL	011433
CROCUS CREEK	CUMBERLAND	BAKERTON CONSOL	004661
CROFTON SOUTH	CHRISTIAN	CROFTON SOUTH CONSOL	013842
DAVENPORT NE	WARREN	BOWLING GREEN CONSOL	010892
DAVIDSON	OHIO	DAVIDSON CONSOL	013206
DAVIS BEND	HART	CANMER	009704
DAVISPORT NORTH DBS	MARTIN	DAVISPORT CONS DBS	015629
DAVISPORT WEST DBS	MARTIN	DAVISPORT CONS DBS	015629
DEARMOND	MUHLENBERG	HUNTS SCHOOL	340260
DECIDE	CLINTON	GRANVILLE CONSOL	012978
DESDA	CLINTON	GRANVILLE CONSOL	012978
DIXIE WEST	HENDERSON	DIXIE CONSOL	012949
DIXIE WEST	UNION	DIXIE CONSOL	012949
DIXIE WEST	WEBSTER	DIXIE CONSOL	012949
DIXIE WEST CONSOL	HENDERSON	DIXIE CONSOL	012949
DIXIE WEST CONSOL	UNION	DIXIE CONSOL	012949
DIXIE WEST CONSOL	WEBSTER	DIXIE CONSOL	012949
DIXON SOUTH	WEBSTER	DIXON SOUTH CONSOL	012951
DOTSON DBS	FLOYD	DOTSON CONS DBS	015631
DOUBLE CREEK	CLAY	CREEKVILLE-HYDEN CONSOL	011937
DOUGANTOWN	CUMBERLAND	SCOTTS FERRY	005340
DOW DBS	PERRY	DOW CONS DBS	015632
DRAKES CREEK	HOPKINS	WHITE PLAINS WEST CONSOL	012870
DRAKESBORO WEST	MUHLENBERG	BEVIER CONSOL	013119
DUKE	ALLEN	TAYLOR SCHOOL CONSOL	005387
DUKES RIDGE	CHRISTIAN	DUKES RIDGE CONSOL	012739
DUNKARD CHURCH DBS	PIKE	JUDE FORK CONS DBS	015650
EAST DIAMOND	HOPKINS	MADISONVILLE EAST	440051
EASTERN	FLOYD	BEAVER CREEK	049790
EASTERN	LAWRENCE	BUSSEYVILLE	107135
EASTWOOD FERRY	WEBSTER	SEBREE CONSOL	641910
EDMONTON	METCALFE	EDMONTON CONSOL	012957
EDMONTON NORTH	METCALFE	EDMONTON NORTH CONSOL	214741
EDMONTON SOUTH	METCALFE	EDMONTON CONSOL	012957
ELAM FLATS	HENDERSON	ZION NORTH CONSOL	012878
ELBA WEST	MCLEAN	RANGERS LANDING CONSOL	013050
ERILINE	CLAY	ONEIDA CONSOL	013039
EUTERPE NORTH	HENDERSON	EUTERPE	230211
EXIE SOUTH	GREEN	PICKETT CONSOL	554677
FALLSBURG	LAWRENCE	FALLSBURG CONSOL	014094
FARLEY CHURCH DBS	MARTIN	FARLEY CHURCH CONS DBS	015638
FARLEY CHURCH WEST DBS	MARTIN	FARLEY CHURCH CONS DBS	015638
FLAT ROCK	SIMPSON	FLAT ROCK CONSOL	012528
FLINT HILL	HARDIN	FLINT HILL CONSOL	012752
FLINT HILLS	HARDIN	FLINT HILL CONSOL	012752
FOGERTOWN	CLAY	BURNING SPRINGS CONSOL	010309
FORDSVILLE	OHIO	FORDSVILLE CONSOL	012962
FORDSVILLE SOUTH	OHIO	FORDSVILLE CONSOL	012962
FREEDOM SOUTH	RUSSELL	ROWENA CONSOL	013063
FRIENDSHIP	OHIO	DEANEFIELD	184240
FUGET	JOHNSON	ELNA CONS	015636
FUQUAY	DAVIESS	CANE RUN CONSOL	012924
FURNACE	POWELL	IRVINE-FURNACE	005546
GAINESVILLE SOUTH	ALLEN	GAINESVILLE SOUTH CONSOL	004910
GAINESVILLE WEST	ALLEN	GAINESVILLE WEST CONSOL	004911
GARRETT DBS	FLOYD	GARRETT CONS DBS	015641
GARRETT DBS	KNOTT	GARRETT CONS DBS	015641
GLASGOW	BARREN	GLASGOW CONSOL	004915
GLENVILLE	DAVIESS	GLENVILLE CONSOL	276897
GLENVILLE	MCLEAN	GLENVILLE CONSOL	276897
GOODLOE DBS	FLOYD	GOODLOE CONS DBS	015645
GOOSE CREEK	CUMBERLAND	GOOSE CREEK CONSOL	004918
GREEN HILL	ALLEN	GREEN HILL CONSOL	004923
GREEN HILL	WARREN	GREEN HILL CONSOL	004923
GREENBRIAR	HENDERSON	POOLE CONSOL	565348
GREENBRIAR SOUTH	HENDERSON	POOLE CONSOL	565348
GREENBRIAR SOUTH CONSOL	HENDERSON	POOLE CONSOL	565348
GREENSBURG	GREEN	GREENSBURG CONSOL	288864
GREENSBURG	TAYLOR	GREENSBURG CONSOL	288864
GREENVILLE WEST	MUHLENBERG	GREENVILLE	289577
GRESHAM	GREEN	CAMPBELLSVILLE CONSOL	013099
GRIFFITH	DAVIESS	GRIFFITH CONSOL	012760
GUFFIE	MCLEAN	GUFFIE CONSOL	012980
GUS	MUHLENBERG	HUNTSVILLE	340353
HADLEY EAST	WARREN	BOWLING GREEN CONSOL	010892
HAGERHILL DBS	JOHNSON	VAN LEAR CONS DBS	015670
HALEYS MILL	CHRISTIAN	DUKES RIDGE CONSOL	012739
HALFWAY	ALLEN	HALFWAY CONSOL	011963
HALIFAX	ALLEN	HALIFAX CONSOL	012765
HALL CHAPEL	WARREN	BOWLING GREEN CONSOL	010892
HANDYVILLE	DAVIESS	GLENVILLE CONSOL	276897
HARDESON	MUHLENBERG	HARDESON CONSOL	305056
HARPER MOUNTAIN	CLINTON	IDA CONSOL	005539
HARPS HILL EAST	MUHLENBERG	HARPS HILL EAST CONSOL	013482
HARPS HILL SOUTH	MUHLENBERG	HARPS HILL EAST CONSOL	013482
HARTFORD	OHIO	CONCORD CHURCH	156964
HARVEY RIDGE	ADAIR	HARVEY RIDGE CONSOL	011433
HAWESVILLE	HANCOCK	FLETCHER	245102
HAZEL CREEK	MUHLENBERG	PENROD CONSOL	012411
HEENON DBS	MARTIN	MOREE CONSOL	012809
HEENON DBS	PIKE	MOREE CONSOL	012809
HELL CREEK	LEE	WALKER CREEK CONSOL	012087
HENDERSON WEST	HENDERSON	HENDERSON NORTH	315961
HERBERT	HANCOCK	PELLVILLE-HERBERT	005295
HERBERT	OHIO	PELLVILLE-HERBERT	005295
HICKORY SCHOOL	DAVIESS	CANE RUN CONSOL	012924
HIGH BLUFF	CHRISTIAN	HARDESON CONSOL	305056
HIGH BLUFF	MUHLENBERG	HARDESON CONSOL	305056
HIGHLAND	UNION	PROCTOR	573238
HIGHWAY	CLINTON	IDA CONSOL	005539
HIGHWAY	CUMBERLAND	IDA CONSOL	005539
HIGHWAY CONSOL	CLINTON	IDA CONSOL	005539
HIGHWAY CONSOL	CUMBERLAND	IDA CONSOL	005539
HIGHWAY EAST	CLINTON	IDA CONSOL	005539
HIGHWAY SOUTH	CLINTON	IDA CONSOL	005539
HILL CHAPEL	WHITLEY	MEADOW CREEK CONSOL	012005
HILL HOLLOW	WHITLEY	MEADOW CREEK CONSOL	012005
HINTON	ALLEN	ALONZO CONSOL	004647
HITESVILLE	UNION	HITESVILLE CONSOL	324975
HOGBACK NORTH	CLINTON	IDA CONSOL	005539
HOLLY CREEK	BREATHITT	HOLLY CREEK CONSOL	012990
HOLLY CREEK	WOLFE	HOLLY CREEK CONSOL	012990
HOPEWELL CHURCH	GRAYSON	POST EAST	567797
HOUSE BRIDGE	HENDERSON	DIXIE CONSOL	012949
HUDGINS	GREEN	HUDGINS CONSOL	005525
HUDGINS EAST	GREEN	HUDGINS CONSOL	005525
HUDGINS NORTH	GREEN	HUDGINS CONSOL	005525
HUFFAKER FORK	CLINTON	LEE CHAPEL CONSOL	005596
HUNTERSVILLE	CLINTON	LEE CHAPEL CONSOL	005596
HYDEN	LESLIE	CREEKVILLE-HYDEN CONSOL	011937
HYDEN WEST	LESLIE	CREEKVILLE-HYDEN CONSOL	011937
HYDEN WEST CONSOL	LESLIE	CREEKVILLE-HYDEN CONSOL	011937
IDA	CLINTON	IDA CONSOL	005539
INDIAN CREEK	MENIFEE	INDIAN CREEK-TARR RIDGE	011759
INDIAN HILL NORTH	HANCOCK	CHAMBERS	131481
INEZ	MARTIN	BIG SANDY	063516
INEZ SOUTH DBS	MARTIN	INEZ SOUTH CONS DBS	015647
IRVINE	ESTILL	IRVINE-FURNACE	005546
ISLAND	MCLEAN	ISLAND CONSOL	014554
ISLAND SOUTH	MCLEAN	ISLAND NORTH	349494
IVEL DBS	FLOYD	ALLEN CITY CONS DBS	015621
JENNYS CREEK	JOHNSON	SWAMP BRANCH	011271
JOHNSON ISLAND	MCLEAN	CLEOPATRA CONSOL	148206
JOLLY	OHIO	BARRETT HILL CONSOL	013117
JOLLY CONSOL	OHIO	BARRETT HILL CONSOL	013117
JUDE FORK DBS	MARTIN	JUDE FORK CONS DBS	015650
JUDE FORK DBS	PIKE	JUDE FORK CONS DBS	015650
JUDGES CHAPEL	CHRISTIAN	HARDESON CONSOL	305056
JUMBO	LINCOLN	JUMBO CONSOL	012203
KALIOPI WEST	LESLIE	CREEKVILLE-HYDEN CONSOL	011937
KAYJAY	BELL	KAYJAY CONSOL	005563
KAYJAY	KNOX	KAYJAY CONSOL	005563
KEEL FORK DBS	FLOYD	KEEL FORK CONS DBS	015652
KETTLE	CUMBERLAND	KETTLE CONSOL	005568
KETTLE CREEK	CUMBERLAND	KETTLE CREEK CONSOL	376711
KETTLE NW	CUMBERLAND	TANBARK CONSOL	005382
KING	DAVIESS	BELLS RUN CONSOL	054440
KINGSTON	UNION	WATHEN CONSOL	012867
KNOB LICK	METCALFE	KNOB LICK CONSOL	383517
LAFFOON	DAVIESS	CANE RUN CONSOL	012924
LANCER SOUTH DBS	FLOYD	LANCER SOUTH CONS DBS	015654
LANDERS	ALLEN	SLEDGE CONSOL	012846
LAURA DBS	MARTIN	JUDE FORK CONS DBS	015650
LEE CHAPEL	CLINTON	LEE CHAPEL CONSOL	005596
LEGRANDE	HART	LEGRANDE CONSOL	005592
LEITCHFIELD SOUTH	GRAYSON	SHREWSBURY CONSOL	013070
LITRELL	CUMBERLAND	LITTRELL CONSOL	013011
LITTLE GOOSE	CLAY	BURNING SPRINGS CONSOL	010309
LITTRELL	CUMBERLAND	LITTRELL CONSOL	013011
LITTRELL EAST	CUMBERLAND	LITTRELL CONSOL	013011
LIVERMORE	OHIO	LIVERMORE CONSOL	014255
LOCUST HILL	MONROE	LOCUST HILL CONSOL	005827
LONE STAR	MUHLENBERG	HARDESON CONSOL	305056
LONE STAR CONSOL	CHRISTIAN	HARDESON CONSOL	305056
LONE STAR CONSOL	MUHLENBERG	HARDESON CONSOL	305056
LONE STAR CONSOL	TODD	HARDESON CONSOL	305056
LONE STAR EAST	MUHLENBERG	HARDESON CONSOL	305056
LONE STAR NORTH	MUHLENBERG	HARDESON CONSOL	305056

Table 6. Fields Not Currently Recognized by State Regulatory Agencies (Continued)

Alias Field	County Name	Valid Field Name	Field Code
LONE STAR WEST	CHRISTIAN	HARDESON CONSOL	305056
LONG CREEK	MUHLENBERG	HARDESON CONSOL	305056
LOST CREEK CHAPEL DBS	PERRY	BULAN CONS DBS	015750
LUZERNE	MUHLENBERG	GREENVILLE	289577
LYNN BARK NORTH DBS	MARTIN	LYNN BARK CONS DBS	015693
LYNN BARK SCHOOL DBS	MARTIN	LYNN BARK CONS DBS	015693
MARCUM EAST	LESLIE	CREEKVILLE-HYDEN CONSOL	011937
MARE CREEK SCHOOL DBS	FLOYD	BLAIRTOWN CONS DBS	015626
MARE CREEK SCHOOL DBS	PIKE	BLAIRTOWN CONS DBS	015626
MARTIN COUNTY GAS	MARTIN	BIG SANDY	063516
MAXWELL NEW	MCLEAN	MAXWELL	454725
MAXWELL NEW	OHIO	MAXWELL	454725
MCFARLAND CREEK	MONROE	LOCUST HILL CONSOL	005827
MCIVER CREEK	CLINTON	CONCORD CONSOL	157026
MCQUADY	BRECKINRIDGE	MCQUADY CONSOL	014260
MEADE BRANCH DBS	MARTIN	WARFIELD CONS DBS	015671
MEADOW CREEK	WHITLEY	MEADOW CREEK CONSOL	012005
MENIFEE	MENIFEE	ROTHWELL CONSOL	013062
MENIFEE	POWELL	ROTHWELL CONSOL	013062
MIDDLESBORO	BELL	CANADA MOUNTAIN	004833
MIDWAY	HENDERSON	MIDWAY EAST	472776
MIDWAY WEST	HENDERSON	SMITH MILLS SOUTH	662425
MOREE	MARTIN	MOREE CONSOL	012809
MOREE	PIKE	MOREE CONSOL	012809
MOUNT HERMON	MONROE	MT HERMAN	005660
MT AERIAL	ALLEN	MT AERIAL CONSOL	012236
MT PISGAH	WAYNE	MT PISGAH CONSOL	012586
MUNCY	LESLIE	CREEKVILLE-HYDEN CONSOL	011937
NARROWS	OHIO	DAVIDSON CONSOL	013206
NEW CYPRESS	MUHLENBERG	NEW CYPRESS CONSOL	014121
NIAGARA	HENDERSON	NIAGARA CONSOL	005272
NORTONVILLE	HOPKINS	NORTONVILLE CONSOL	013037
OAK GROVE	HENDERSON	OAK GROVE CONSOL	005277
OAK GROVE SCHOOL	CLINTON	CONCORD CONSOL	157026
OAK HILL WEST	HOPKINS	OAK HILL WEST CONSOL	005280
OAKLAND	HENDERSON	DIXIE CONSOL	012949
OIL CITY	BARREN	OIL CITY CONSOL	014468
OIL SPRINGS	MAGOFFIN	OIL SPRINGS CONSOL	012021
OIL VALLEY	WAYNE	OIL VALLEY CONSOL	005282
OLD HARTFORD	OHIO	CONCORD CHURCH	156964
OLD SALEM NORTH	HOPKINS	SLAUGHTERS EAST CONSOL	013160
OLIVER	ALLEN	BRITT CONSOL	012699
ONEIDA	CLAY	ONEIDA CONSOL	013039
PANTHER	DAVIESS	CLEOPATRA CONSOL	148206
PEA RIDGE	CUMBERLAND	LITTRELL CONSOL	013011
PEABODY	CLAY	CREEKVILLE-HYDEN CONSOL	011937
PELLVILLE	DAVIESS	PELLVILLE-HERBERT	005295
PELLVILLE	HANCOCK	PELLVILLE-HERBERT	005295
PELLVILLE	OHIO	PELLVILLE-HERBERT	005295
PENROD	MUHLENBERG	PENROD CONSOL	012411
PERKINS	WHITLEY	MEADOW CREEK CONSOL	012005
PETIT	DAVIESS	PETTIT CONSOL	013410
PETROLEUM	ALLEN	PETROLEUM CONSOL	010997
PETTIT	DAVIESS	PETTIT CONSOL	013410
PHELPS DBS	PIKE	BOARD TREE	076961
PICKETT	ADAIR	PICKETT CONSOL	554677
PICKETT	GREEN	PICKETT CONSOL	554677
PICKETT WEST	GREEN	PICKETT CONSOL	554677
POOLE	HENDERSON	POOLE CONSOL	565348
POOLE	WEBSTER	POOLE CONSOL	565348
POOLE EAST	WEBSTER	POOLE CONSOL	565348
POOLE SOUTH	WEBSTER	POOLE CONSOL	565348
POOLE WEST	HENDERSON	POOLE CONSOL	565348
PREECE DBS	MARTIN	FARLEY CHURCH CONS DBS	015638
PRIMROSE	LEE	WALKER CREEK CONSOL	012087
RACCOON MOUNTAIN	CLAY	RACCOON MOUNTAIN CONSOL	011840
RACCOON MOUNTAIN	LAUREL	RACCOON MOUNTAIN CONSOL	011840
RANGERS LANDING	HENDERSON	RANGERS LANDING CONSOL	013050
RANGERS LANDING EAST	HENDERSON	RANGERS LANDING CONSOL	013050
READY	GRAYSON	SHREWSBURY CONSOL	013070
READY NORTH	GRAYSON	SHREWSBURY CONSOL	013070
RED CROSS	BARREN	RED CROSS CONSOL	012417
REDBUSH	JOHNSON	REDBUSH CONSOL	011005
REDBUSH	LAWRENCE	REDBUSH CONSOL	011005
REEDYVILLE SOUTH	WARREN	ANNA CONSOL	011314
REEDYVILLE SOUTH CONSOL	WARREN	ANNA CONSOL	011314
RICHARDSVILLE	WARREN	ANNA CONSOL	011314
RICHLAND	HOPKINS	RICHLAND CONSOL	013057
RICHLAND SOUTH	HOPKINS	RICHLAND CONSOL	013057
RIGHT BEAVER CREEK	FLOYD	BEAVER CREEK	049790
RITCHIE WEST DBS	PERRY	BULAN CONS DBS	015750
ROBARDS	HENDERSON	POOLE CONSOL	565348
ROBARDS EAST	HENDERSON	NIAGARA CONSOL	005272
ROCK CREEK	MCCREARY	PILOT MOUNTAIN	001859
ROCKFIELD	WARREN	ROCKFIELD CONSOL	012054
RODEMER	ALLEN	RODEMER CONSOL	011570
ROSEWOOD	MUHLENBERG	ROSEWOOD SOUTH	614045
ROWENA	RUSSELL	ROWENA CONSOL	013063
RUMSEY	MCLEAN	RUMSEY CONSOL	618642
SALT LICK	RUSSELL	CREELSBORO CONSOL	169380
SALT LICK BEND	CUMBERLAND	SALT LICK BEND CONSOL	004971
SCOTTSVILLE	ALLEN	SCOTTSVILLE CONSOL	012624
SEBREE NORTH	WEBSTER	SEBREE CONSOL	641910
SEMINARY SCHOOL	CLINTON	IDA CONSOL	005539
SEMINARY SCHOOL	CUMBERLAND	IDA CONSOL	005539
SEVENTY-SIX	CLINTON	SEVENTY-SIX CONSOL	011582
SHIPLEY	CLINTON	LEE CHAPEL CONSOL	005596
SHORT BRANCH DBS	KNOTT	CARRIE CONS DBS	015627
SHORT CREEK	GRAYSON	POST	567766
SHREWSBERRY	GRAYSON	SHREWSBURY CONSOL	013070
SHREWSBURY	EDMONSON	SHREWSBURY CONSOL	013070
SHREWSBURY	GRAYSON	SHREWSBURY CONSOL	013070
SILVER MINE	HARDIN	FLINT HILL CONSOL	012752
SINK	GRAYSON	POST	567766
SLAUGHTERS EAST	HOPKINS	SLAUGHTERS EAST CONSOL	013160
SLAUGHTERS EAST	WEBSTER	SLAUGHTERS EAST CONSOL	013160
SLAVANS	MCCREARY	SLAVANS CONSOL	013072
SLAVANS	WAYNE	SLAVANS CONSOL	013072
SLEDGE	ALLEN	SLEDGE CONSOL	012846
SLEDGE	WARREN	SLEDGE CONSOL	012846
SLIM ISLAND	UNION	GRASSY POND WEST	286105
SLOAN DBS	FLOYD	SLOAN CONS DBS	015665
SONORA	HARDIN	FLINT HILL CONSOL	012752
SOUTH HILL	BUTLER	SILVER CITY	656062
SOUTHARD	HOPKINS	RICHLAND CONSOL	013057
ST RAPHAEL CHURCH	DAVIESS	ST RAPHAEL	005364
ST VINCENT	UNION	HITESVILLE CONSOL	324975
STANHOPE NORTH	WEBSTER	DIXON SOUTH CONSOL	012951
STANLEY	DAVIESS	GRIFFITH CONSOL	012760
STEUBENVILLE	WAYNE	STEUBENVILLE CONSOL	012284
STRINGER	SIMPSON	MT AERIAL CONSOL	012236
STURGEON	JACKSON	STURGEON CREEK	013077
SUGAR CREEK	HOPKINS	RICHLAND CONSOL	013057
SULPHUR LICK	BARREN	SULPHUR LICK CONSOL	005376
SULPHUR LICK	METCALFE	SULPHUR LICK CONSOL	005376
SULPHUR LICK	MONROE	SULPHUR LICK CONSOL	005376
SULPHUR LICK NORTH	MONROE	SULPHUR LICK CONSOL	005376
SUNNYBROOK	WAYNE	SUNNYBROOK CONSOL	012290
SUSIE	WAYNE	SUSIE CONSOL	005379
TAFFY	OHIO	TAFFY CONSOL	013307
TAR FORK	BRECKINRIDGE	TAR FORK CONSOL	013081
TAR FORK NORTH	BRECKINRIDGE	TAR FORK CONSOL	013081
TAULBEE	BREATHITT	TAULBEE CONSOL	005386
TEGES CREEK	CLAY	TRIXIE CONSOL	013090
THOMAS DBS	MARTIN	THOMAS CONS DBS	015667
THOMAS DBS	PIKE	THOMAS CONS DBS	015667
THURLOW	GREEN	GREENSBURG CONSOL	288864
TILDEN	WEBSTER	POOLE CONSOL	565348
TOOLEY HILL	MUHLENBERG	BIVINS SCHOOL CONSOL	012694
TRACE FORK	KNOX	LITTLE RICHLAND CREEK CONS	005821
TRAMMEL CREEK	ALLEN	WHEAT CONSOL	011029
TRAPP GAS POOL	CLARK	TRAPP	715905
TRIXIE	CLAY	TRIXIE CONSOL	013090
TUGGLE	CLINTON	LEE CHAPEL CONSOL	005596
TUNNEL HILL	HENDERSON	POOLE CONSOL	565348
ULVAH	LETCHER	BULL CREEK CONSOL	004819
UNION CHURCH	LEE	WALKER CREEK CONSOL	012087
UNION CHURCH	WOLFE	WALKER CREEK CONSOL	012087
UNIONTOWN	UNION	UNIONTOWN CONSOL	728479
UNIONTOWN EAST	UNION	UNIONTOWN CONSOL	728479
UTLEY	HENDERSON	HITESVILLE CONSOL	324975
UTLEY	UNION	HITESVILLE CONSOL	324975
UTLEY NORTH	UNION	SMITH MILLS CONSOL	662332
VAN LEAR DBS	JOHNSON	VAN LEAR CONS DBS	015670
VERNAL GROVE	MUHLENBERG	BARDS HILL CONSOL	012892
WANAMAKER EAST	WEBSTER	POOLE CONSOL	565348
WAR CREEK	BREATHITT	WAR CREEK CONSOL	005746
WARFIELD DBS	MARTIN	WARFIELD CONS DBS	015671
WATHEN	UNION	WATHEN CONSOL	012867
WAVERLY	UNION	HITESVILLE CONSOL	324975
WELLER	OHIO	TAFFY CONSOL	013307
WHEAT	ALLEN	WHEAT CONSOL	011029
WHITE LICK	WEBSTER	POOLE CONSOL	565348
WHITE PLAINS WEST	HOPKINS	WHITE PLAINS WEST CONSOL	012870
WILLETT	HENDERSON	HITESVILLE CONSOL	324975
WILLETT	UNION	HITESVILLE CONSOL	324975
WILLIAMSBURG	WHITLEY	WILLIAMSBURG CONSOL	010650
WILLIS CREEK	CLINTON	GRANVILLE CONSOL	012978
WISCOAL DBS	KNOTT	WISCOAL CONS DBS	015672
WOLF RIVER	CLINTON	LEE CHAPEL CONSOL	005596
WOLFE CREEK	MARTIN	FARLEY CHURCH	010723
WOODALL	BUTLER	CORUMS LANDING	163071
WOODBINE	KNOX	WOODBINE CONSOL	012315
WOODBINE	WHITLEY	WOODBINE CONSOL	012315
XERXES SCHOOL	CUMBERLAND	ASHLOCK CONSOL	011315
YEARGINS	MUHLENBERG	YEARGINS CONSOL	013111
ZION NORTH	HENDERSON	ZION NORTH CONSOL	012878
LOUISIANA			
ABINGTON	DE SOTO	RED RIVER-BULL BAYOU	591824
ABINGTON	RED RIVER	RED RIVER-BULL BAYOU	591824
ATCHAFALAYA	ST MARTIN	HAPPYTOWN	304684
BANACKER	VERMILION	BANCKER	008033
BASTIAN BAY WEST	PLAQUEMINES	BASTIAN BAY	042574
BAY HOOPPOLE	IBERIA	BIG BAYOU PIGEON	060881
BAY MARCHAND	OFFSHORE-STATE	BAY MARCHAND BLK 2	803002
BAY MARCHAND BLK 4	OFFSHORE-STATE	BAY MARCHAND BLK 2	803002
BAY MARCHAND BLK 6	OFFSHORE-STATE	TIMBALIER BAY	708440
BAYOU LONG NORTH	IBERIA	BAYOU POSTILLION	046976
BAYOU LOURS	LAFOURCHE	KINGS RIDGE	380083
BAYOU QUEUE DE TORTUE	ACADIA	PERRY POINT	551048
BAYOU QUEUE DE TORTUE	VERMILION	PERRY POINT	551048
BEAR ISLAND	BOSSIER	ATKINS	029351
BELLE RIVER	ST MARTIN	LAKE VERRET WEST	398524
BERNARD	ALLEN	OBERLIN SE	518643
BETHANY	CADDO	BETHANY-LONGSTREET	058935
BISTINEAU	BIENVILLE	LAKE BISTINEAU	395331
BLANCHARD	CADDO	LONGWOOD	426504
BRETON SOUND BLK 17	OFFSHORE-STATE	BRETON SOUND BLK 18	810018
BRETON SOUND BLK 19	OFFSHORE-STATE	BRETON SOUND BLK 18	810018
BRETON SOUND BLK 21	OFFSHORE-STATE	BRETON SOUND BLK 20	810020
BRETON SOUND BLK 52	OFFSHORE-STATE	BRETON SOUND BLK 53	810053
BULL BAYOU	DE SOTO	RED RIVER-BULL BAYOU	591824
BULL BAYOU	RED RIVER	RED RIVER-BULL BAYOU	591824
CADDO	CADDO	CADDO PINE ISLAND	111694
CANEY CREEK NORTH	BEAUREGARD	SWEETVILLE	692581
CATAHOULA LAKE NORTH	LA SALLE	CATAHOULA LAKE	125489
CATFISH BAYOU WEST	CONCORDIA	FIVE MILE BAYOU	243071
CHANDELEUR SOUND AD BLK 62	OFFSHORE-STATE	CHANDELEUR SOUND AD BLK 63	819063
CHANDELEUR SOUND BLK 48	OFFSHORE-STATE	ELOI BAY	222143
CHANDELEUR SOUND BLK 48	OFFSHORE-STATE	HALF MOON LAKE	299662
CHANDELEUR SOUND BLK 59	ST BERNARD	CHANDELEUR SOUND BLK 58	818058
CHANDELEUR SOUND BLK 71	OFFSHORE-STATE	ELOI BAY	222143
CHANDELEUR SOUND BLK 71	OFFSHORE-STATE	HALF MOON LAKE	299662
CHEGBY EAST	LAFOURCHE	CHEGBY	135201
COLES CREEK	BEAUREGARD	COWPEN CREEK	166636
COLLEGE POINT	ST JAMES	COLLEGE POINT-ST JAMES	153647
CONVENT	ST JAMES	HESTER	319154
CONVENT-HESTER	ST JAMES	HESTER	319154
COW SLOUGH	TENSAS	BUCKHORN	100315
CRICHTON	DE SOTO	RED RIVER-BULL BAYOU	591824
CRICHTON	RED RIVER	RED RIVER-BULL BAYOU	591824
CROCODILE	ST MARTIN	BAYOU LA ROSE	046387
CROOKED BAYOU (OLD)	AVOYELLES	MILLIGAN BAYOU	475349
CROWLEY SOUTH	ACADIA	CROWLEY	172728
DEADMAN ISLAND	VERMILION	HELL HOLE BAYOU	315093
DELHI WEST	FRANKLIN	DELHI	187104
DELHI WEST	RICHLAND	DELHI	187104
DELHI WEST DELHI	FRANKLIN	DELHI	187104
DELHI WEST DELHI	RICHLAND	DELHI	187104
DIXON BAY	OFFSHORE-STATE	SOUTH PASS BLK 24	909024
DOLET HILLS	DE SOTO	RED RIVER-BULL BAYOU	591824
DOLET HILLS	RED RIVER	RED RIVER-BULL BAYOU	591824

Table 6. Fields Not Currently Recognized by State Regulatory Agencies (Continued)

Alias Field	County Name	Valid Field Name	Field Code
DOLET LAKE	DE SOTO	RED RIVER-BULL BAYOU	591824
DOLET LAKE	RED RIVER	RED RIVER-BULL BAYOU	591824
EAST CAMERON BLK 1	OFFSHORE-STATE	HOG BAYOU	326526
EDMONS CREEK	UNION	CORNEY BAYOU	162058
ENGLISH BAYOU	CALCASIEU	GILLIS-ENGLISH BAYOU	273316
ESTERWOOD	ACADIA	MIDLAND	472280
ESTHERWOOD	ACADIA	MIDLAND	472280
EUGENE ISLAND BLK 19	OFFSHORE-STATE	EUGENE ISLAND BLK 18	829018
FAYETTE SPUR	BEAUREGARD	CLEAR CREEK	147121
FELICE BAYOU	PLAQUEMINES	SOUTH PASS BLK 24	909024
FOUR ISLE BAY	TERREBONNE	FOUR ISLE DOME	252496
FRYEBURG	BIENVILLE	JAMESTOWN	354432
GEORGETOWN	GRANT	TULLOS-URANIA	720656
GIBSON EAST	TERREBONNE	GIBSON	271487
GIBSON NE	TERREBONNE	GIBSON	271487
GRAND ECAILLE	PLAQUEMINES	LAKE WASHINGTON	398617
GRAND ISLE BLK 9	OFFSHORE-STATE	GRAND ISLE BLK 18	842018
GREENWOOD	CADDO	GREENWOOD-WASKOM	290197
HAYNESVILLE SE	CLAIBORNE	HAYNESVILLE EAST	311411
HAYNESVILLE SOUTH	CLAIBORNE	HAYNESVILLE EAST	311411
HESTER(CONVENT)	ST JAMES	HESTER	319154
HOLLY RIDGE NORTH	TENSAS	HOLLY RIDGE	328727
HOSSTON	CADDO	CADDO PINE ISLAND	111694
JEANERETTE NORTH	ST MARY	JEANERETTE	356564
JEANERETTE SOUTH	ST MARY	JEANERETTE	356564
KELLY	CALDWELL	CLARKS	145664
KNOWLES	LINCOLN	HICO-KNOWLES	321038
LAKE SAND SOUTH	IBERIA	LAKE SAND	397873
LISBON NE	CLAIBORNE	LISBON	416831
LISBON NORTH	CLAIBORNE	LISBON	416831
LISBON NW	CLAIBORNE	LISBON	416831
LISBON NW	LINCOLN	LISBON	416831
LISBON SW	CLAIBORNE	LISBON	416831
LITTLE BAYOU PIGEON	IBERIA	BAYOU PIGEON	046728
LONG BRANCH NORTH	CATAHOULA	LONGBRANCH NORTH	009140
LONGSTREET	DE SOTO	BETHANY-LONGSTREET	058935
LOWRY	CAMERON	LAKESIDE	398741
LOWRY WEST	CAMERON	LACASSINE REFUGE	393285
MAIN PASS BLK 21	OFFSHORE-STATE	BRETON SOUND BLK 32	810032
MAIN PASS BLK 36	OFFSHORE-STATE	MAIN PASS BLK 35	866035
MAIN PASS BLK 48	OFFSHORE-STATE	MAIN PASS BLK 47	866047
MAIN PASS BLK 53	OFFSHORE-STATE	MAIN PASS BLK 47	866047
MAIN PASS BLK 67	OFFSHORE-STATE	MAIN PASS BLK 69	866069
MAIN PASS BLK 68	OFFSHORE-STATE	MAIN PASS BLK 69	866069
MAIN PASS BLK 75	OFFSHORE-STATE	MAIN PASS BLK 74	866074
MANY	SABINE	PENDLETON-MANY	549188
MANY NEW	SABINE	PENDLETON-MANY	549188
MID-TEPETATE	ACADIA	TEPETATE	701480
MITTEN LAKE	CATAHOULA	LARTO LAKE SOUTH	402833
MITTEN LAKE SW	CATAHOULA	LARTO LAKE SOUTH	402833
MONROE WEST	OUACHITA	DREW SOUTH	202548
MOORINGSPORT	CADDO	CADDO PINE ISLAND	111694
MOSS LAKE	CALCASIEU	MOSS LAKE EAST	487820
MOWATA	ACADIA	BAYOU MALLET SOUTH	046573
NABORTON	DE SOTO	RED RIVER-BULL BAYOU	591824
NABORTON	RED RIVER	RED RIVER-BULL BAYOU	591824
PENDLETON	SABINE	PENDLETON-MANY	549188
PINE ISLAND	CADDO	CADDO PINE ISLAND	111694
RED RIVER	DE SOTO	RED RIVER-BULL BAYOU	591824
RED ROCK	WEBSTER	SHONGALOO NORTH-RED ROCK	653551
ROANOKE SOUTH	JEFFERSON DAVIS	LAKE ARTHUR	394959
SCOTT NORTH	LAFAYETTE	DUSON	207989
SHIP SHOAL BLK 39	OFFSHORE-STATE	COON POINT	159661
SHIP SHOAL BLK 41	OFFSHORE-STATE	PASS WILSON	541693
SHIP SHOAL BLK 63	OFFSHORE-STATE	SHIP SHOAL BLK 72	894072
SHONGALOO NORTH	WEBSTER	SHONGALOO NORTH-RED ROCK	653551
SHUTESTON NORTH	ST LANDRY	SHUTESTON	654729
SHUTESTON SOUTH	ST LANDRY	SHUTESTON	654729
SOCOLA	PLAQUEMINES	HAPPY JACK	304318
SOUTH MARSH IS NA BLK 214	OFFSHORE-STATE	MOUND POINT	488347
SOUTH MARSH IS NA BLK 215	OFFSHORE-STATE	MOUND POINT	488347
SOUTH PASS BLK 25	OFFSHORE-STATE	WEST DELTA BLK 53	942053
SOUTH TIMBALIER BLK 11	OFFSHORE-STATE	CAILLOU ISLAND	112314
SOUTH TIMBALIER BLK 12	OFFSHORE-STATE	CAILLOU ISLAND	112314
SOUTH TIMBALIER BLK 122	OFFSHORE-STATE	CAILLOU ISLAND	112314
SOUTH TIMBALIER BLK 15	OFFSHORE-STATE	TIMBALIER BAY	708440
SOUTHWEST DELHI	FRANKLIN	DELHI	187104
SOUTHWEST DELHI	RICHLAND	DELHI	187104
ST JAMES	ST JAMES	COLLEGE POINT-ST JAMES	153647
STONEWALL	DE SOTO	CASPIANA	124218
TIGERVILLE	ST JOHN THE BAPTIST	GOLD MINE	278201
UNION SPRING	SABINE	CONVERSE	158638
URANIA	GRANT	TULLOS-URANIA	720656
URANIA	LA SALLE	TULLOS-URANIA	720656
URANIA	WINN	TULLOS-URANIA	720656
VERMILION BLK 15	OFFSHORE-STATE	VERMILION BLK 14	929014
VIVIAN	CADDO	CADDO PINE ISLAND	111694
WASKOM	CADDO	GREENWOOD-WASKOM	290197
WEST CAMERON BLK 2	OFFSHORE-STATE	CREOLE	169442
WEST CAMERON BLK 32	OFFSHORE-STATE	WEST CAMERON BLK 33	935033
WEST DELTA BLK 25	OFFSHORE-STATE	WEST DELTA BLK 27	942027
WEST MONROE	OUACHITA	DREW SOUTH	202548
WILD COW CREEK	BEAUREGARD	COWPEN CREEK	166636
WISE	WEBSTER	COTTON VALLEY	164156
ZENORIA	LA SALLE	LITTLE CREEK	418412
ZENORIA-LITTLE CREEK	GRANT	LITTLE CREEK	418412
ZENORIA-LITTLE CREEK	LA SALLE	LITTLE CREEK	418412
MICHIGAN			
ADDISON	OAKLAND	ADDISON 12-5N-11E	003361
ALBION TWP	CALHOUN	ALBION-PULASKI-SCIPIO-TRND	007914
ASHLAND	NEWAYGO	ASHLAND SEC 8	007703
AURELIUS	INGHAM	AURELIUS 24-2N-2W	002765
BAGLEY	OTSEGO	BAGLEY 21-30N-3W	002770
BAGLEY SEC 14	OTSEGO	ANTRIM	021616
BEAR LAKE	MANISTEE	BEAR LAKE 01-23N-15W	002777
BEAVER SEC 31	BAY	WILLIAMS	769748
BLAIR	GRAND TRAVERSE	BLAIR 34-26N-11W	002823
BLAIR 34-26N-11W B	GRAND TRAVERSE	BLAIR 34-26N-11W A	007730
BLUE LAKE	KALKASKA	BLUE LAKE 28-28N-5W	002844
BLUE LAKE 06-28N-5W	KALKASKA	BLUE LAKE 05-28N-5W A	007735
BLUE LAKE SEC 1	KALKASKA	ANTRIM	021616
BOARDMAN	KALKASKA	BOARDMAN 03-26N-8W	002849
BOARDMAN SOUTH	GRAND TRAVERSE	UNION 12-26N-9W	003563
BOARDMAN UNIT SOUTH A	KALKASKA	BOARDMAN 05-26N-8W	002850
BOARDMAN UNIT SOUTH B	KALKASKA	BOARDMAN 04-26N-8W	007543
BOARDMAN UNIT SOUTH C	KALKASKA	BOARDMAN 04-26N-8W A	007740
BROWN	MANISTEE	BROWN 04-22N-15W	002853
CAL-LEE	CALHOUN	ALBION-PULASKI-SCIPIO-TRND	007914
CAPAC NORTH	ST CLAIR	CAPAC	118576
CAPAC SOUTH	ST CLAIR	CAPAC	118576
CAREY LAKE	NEWAYGO	GOODWELL EAST	280416
CHARLTON SEC 32	OTSEGO	ANTRIM	021616
CHARLTON SEC 8	OTSEGO	CHARLTON SEC 16	003493
CHESTER	OTSEGO	ANTRIM	021616
CHESTER SEC 25	OTSEGO	ANTRIM	021616
CHESTER SEC 25 SOUTH	OTSEGO	ANTRIM	021616
CHESTER SEC 31	OTSEGO	ANTRIM	021616
CHESTER SEC 33	OTSEGO	ANTRIM	021616
CHINA SEC 31	ST CLAIR	COTTRELLVILLE	164590
CLEON	MANISTEE	CLEON 11-24N-13W	002895
CLEON 28-24N-13W	MANISTEE	CLEON 29-24N-13W	002915
COLD SPRINGS	KALKASKA	COLD SPRINGS 21-28N-6W	002928
COLD SPRINGS 28-28N-6W A	KALKASKA	COLD SPRINGS 33-28N-6W	007788
CUSTER	ANTRIM	ANTRIM	021616
DOVER	OTSEGO	DOVER 12-31N-2W	002940
DOVER SEC 13	OTSEGO	ANTRIM	021616
EAST BAY	GRAND TRAVERSE	EAST BAY 10-26N-10W	002376
FREDERIC	CRAWFORD	FREDERIC 01-28N-4W	002408
GAYLORD-TECON LAKE	OTSEGO	HAYES 11-29N-4W	002755
GRANT	GRAND TRAVERSE	GRANT 26-25N-12W	002665
GRANT	HURON	GRANT SEC 29	003497
HAMLIN	EATON	HAMLIN 01-1N-3W	002674
HAMLIN	MASON	HAMLIN 27-19N-18W	011143
HAMLIN SEC 27	MASON	HAMLIN 27-19N-18W	011143
HAYES	OTSEGO	HAYES 11-29N-4W	002755
HENDERSON	WEXFORD	HENDERSON SEC 23	003501
HOME	MONTCALM	HOME SEC 26	003395
INGHAM	INGHAM	INGHAM 12-2N-1E	002988
JOHANNESBURG	OTSEGO	CHESTER 21-30N-2W	002891
KALKASKA	KALKASKA	KALKASKA 28-27N-7W	003255
KALKASKA NORTH	KALKASKA	KALKASKA 05-27N-7W	003396
LEE TWP	CALHOUN	ALBION-PULASKI-SCIPIO-TRND	007914
LESLIE	INGHAM	LESLIE 04-1N-1W	003296
LINCOLN	ARENAC	LINCOLN SEC 18	003505
LINCOLN	ISABELLA	LINCOLN SEC 27	003507
LINCOLN	MIDLAND	LINCOLN SEC 9	011485
LOREED	OSCEOLA	REED CITY	593157
LYNN	ST CLAIR	CAPAC	118576
LYON SEC 18	OAKLAND	LYON 18-1N-7E	011493
MANCELONA	ANTRIM	MANCELONA 25-29N-5W	003299
MANCELONA EAST	ANTRIM	ANTRIM	021616
MANCELONA EAST SEC 34	ANTRIM	ANTRIM	021616
MAPLE GROVE	MANISTEE	MAPLE GROVE 01-23N-14W	003421
MASON	INGHAM	VEVAY 16-2N-1W	003213
MAYFIELD	GRAND TRAVERSE	MAYFIELD 01-25N-11W	003441
MAYFIELD 33-25N-11W A	GRAND TRAVERSE	ANTRIM	021616
MILLS	MIDLAND	MILLS SEC 1	003510
MOFFAT	ARENAC	MOFFATT SEC 34	003511
MONTMORENCY	MONTMORENCY	MONTMORENCY 14-32N-1E	003485
MUNCIE LAKES	GRAND TRAVERSE	UNION 08-26N-9W	003561
NORWICH	NEWAYGO	WOODVILLE	778406
ONAWAY	PRESQUE ISLE	ALLIS NORTH 29-35N-2E	002761
OTSEGO LAKE SEC 18	OTSEGO	ANTRIM	021616
OTSEGO LAKE SEC 22	OTSEGO	ANTRIM	021616
OTSEGO LAKE SEC 6	OTSEGO	ANTRIM	021616
OTTO SEC 30	OCEANA	OTTO SEC 32	003517
PETERS EAST	ST CLAIR	PETERS	552040
PIGEON RIVER	OTSEGO	CHARLTON 04-31N-1W	002862
PLEASANTON	MANISTEE	PLEASANTON 25-24N-15W	003339
RAPID RIVER	KALKASKA	RAPID RIVER 24-28N-7W	003347
ROMEO	MACOMB	WASHINGTON SEC 11	003535
ROMEO SEC 10	MACOMB	WASHINGTON SEC 10	003533
ROSEBUSH	ISABELLA	VERNON-ROSEBUSH	011619
SCIPIO	HILLSDALE	ALBION-PULASKI-SCIPIO-TRND	007914
SHERIDAN TWP	CALHOUN	ALBION-PULASKI-SCIPIO-TRND	007914
SPRINGDALE	MANISTEE	SPRINGDALE 20-24N-14W	003545
STOCKBRIDGE	INGHAM	STOCKBRIDGE 06-1N-2E	003555
UNION	GRAND TRAVERSE	UNION 01-26N-9W	003557
VICTORY	MASON	VICTORY 05-19N-17W	003221
W C TAGGART(SIX LAKES)	MECOSTA	SIX LAKES	658449
W C TAGGART(SIX LAKES)	MONTCALM	SIX LAKES	658449
WASHINGTON	MACOMB	WASHINGTON SEC 10	003533
WEXFORD	WEXFORD	WEXFORD 01-24N-12W	002592
WEXFORD 01-24N-12W A	WEXFORD	WEXFORD 01-24N-12W	002592
WHITE OAK	INGHAM	WHITE OAK 32-2N-2E	002363
WHITEWATER	GRAND TRAVERSE	WHITEWATER 36-27N-9W	002374
WHITEWATER 20-27N-9W B	GRAND TRAVERSE	WHITEWATER 20-27N-9W A	002366
MISSISSIPPI			
CATAHOULA	HANCOCK	CATAHOULA CREEK	003576
DEXTER WEST	WALTHALL	DEXTER	190316
EUCUTTA	WAYNE	EUCUTTA EAST	229498
HEIDELBERG	JASPER	HEIDELBERG CENTRAL	313853
LA GRANGE	ADAMS	LAGRANGE	003373
MIDDLE EAST FORK	AMITE	EAST FORK MIDDLE	008824
MT OLIVE	COVINGTON	MOUNT OLIVE	489091
MT OLIVE	SMITH	MOUNT OLIVE	489091
MISSOURI			
BELGIUM BOTTOMS	PLATTE	RIVERSIDE	603992
BLUE SPRING DISTRICT SOUTH	JACKSON	SOUTH DISTRICT	002691
BOTEN	JACKSON	SOUTH DISTRICT	002691
FLORISSANT DOME	ST LOUIS	FLORISSANT	002175
KNOCHE	CASS	CLARK-MILLER	145619
RICHARDS-STOTESBURY	VERNON	STOTESBURY	002596
MONTANA			
ANTELOPE	GARFIELD	CAT CREEK	125365
BLACK JACK	LIBERTY	BLACKJACK	069174
CAT CREEK EAST	GARFIELD	CAT CREEK	125365
CHELSEA	ROOSEVELT	CHELSEA CREEK	010254
CONRAD BUTTE	PONDERA	LEDGER	407455
CONRAD BUTTE	TOOLE	LEDGER	407455
CORAL CREEK	FALLON	LOOKOUT BUTTE	426690
CUT BANK NORTH	GLACIER	CUT BANK	175565
CUT BANK SW	PONDERA	CUT BANK	175565
CUT BANK WEST	GLACIER	CUT BANK	175565
CUTBANK AND REAGAN	GLACIER	CUT BANK	175565
DARLING	GLACIER	CUT BANK	175565

Table 6. Fields Not Currently Recognized by State Regulatory Agencies (Continued)

Alias Field	County Name	Valid Field Name	Field Code
DARLING	TOOLE	CUT BANK	175565
DARLING NORTH	GLACIER	CUT BANK	175565
DARLING NORTH	TOOLE	CUT BANK	175565
DARLING WEST	GLACIER	CUT BANK	175565
FLAT LAKE WEST	SHERIDAN	FLAT LAKE	243893
GORMAN COULEE	CHOUTEAU	COAL MINE COULEE	013355
KINYON COULEE AND AREA	TOOLE	KINYON COULEE	380780
LONE TREE	SHERIDAN	FLAT LAKE	243893
LONERIDER	ROOSEVELT	LONE RIDER	009451
MIDDLE DRY CREEK	CARBON	DRY CREEK MIDDLE	203607
MOSBY	GARFIELD	CAT CREEK	125365
MOSSER	YELLOWSTONE	MOSSER DOME	003657
PINE NORTH	DAWSON	PINE	556450
PINE SOUTH	FALLON	PINE	556450
RANCH CREEK	POWDER RIVER	BELL CREEK	053293
SHERARD WEST	BLAINE	SHERARD	650792
SIX SHOOTER	SWEET GRASS	SIXSHOOTER DOME	014286
SQUAW COULEE	HILL	TIGER RIDGE	707727
SUMATRA EAST	ROSEBUD	SUMATRA	687861
SUMATRA NW	ROSEBUD	SUMATRA	687861
SUMATRA WEST	ROSEBUD	SUMATRA	687861
WAGONTRAIL	RICHLAND	WAGON TRAIL	744319
WILLS CREEK	FALLON	CABIN CREEK	111012
NEBRASKA			
AUE	KIMBALL	AUE-GRIFFITH	030560
BASS	KIMBALL	SKELLY	659201
BED CANYON NORTH	FRONTIER	BED CANYON	051123
BURDICK	KIMBALL	RUSSELL	619882
C BAR H	CHEYENNE	C-H	110423
CHUG	KIMBALL	HOFFMAN	326340
CUTTHROAT	MORRILL	MATADOR	452214
DIVIDE	BANNER	BULL CANYON	102485
DIX SOUTH	KIMBALL	SUSAN	690713
DURLAND	KIMBALL	TORGESON	713688
EAST KELLY CREEK	RED WILLOW	KELLY CREEK EAST	010107
FELIS CONCOLOR	CHEYENNE	POTTER SW	568665
FOOT HILL	BANNER	FOOTHILLS	248125
GAYLORD	CHEYENNE	JUELFS-GAYLORD	365805
GRIFFITH	KIMBALL	AUE-GRIFFITH	030560
HACKBERRY	BANNER	KENMAC	374696
HARRIS	KIMBALL	LONG	425264
HAWTHORNE	KIMBALL	ENDERS	224933
HEIN	KIMBALL	SLOSS	002064
HENDRIKS SW	CHEYENNE	PILLAR	556067
HERBERT	KIMBALL	KIMBALL	378719
HERBOLDSHEIMER	CHEYENNE	SLAMA	660100
ILLUSTRIOUS	KIMBALL	KIMBALL	378719
LUKES	KIMBALL	KIMBALL	378719
MACKLIN CANYON	HITCHCOCK	DRY CREEK	203602
MADDEN	KIMBALL	SUSAN	690713
MARION	KIMBALL	SLOSS	002064
MCDOWELL STATE	KIMBALL	BAR THREE	041396
MIDWAY NORTH	RED WILLOW	MIDWAY	472745
MISSOURI RIDGE	RED WILLOW	MIDWAY	472745
NEBDRIL	BANNER	PETROLEUM STATE	552598
NELSON	KIMBALL	HIRONOMOUS	002721
NIEMANN	CHEYENNE	ENGELLAND	225181
PINE VALLEY	MORRILL	LINDBERG	414971
POUNDS	KIMBALL	POUND	002070
PRAIRIE DOG CREEK	HARLAN	ALMA SOUTH	012564
ROADSIDE	HITCHCOCK	DRY CREEK NORTH	203609
ROUNDS	KIMBALL	SIMPSON	657085
SAND CREEK	CHEYENNE	JOHNSON	361797
SHELDA WEST	KIMBALL	DRAW	202269
SHORTS	CHEYENNE	SHORT	653737
SIGNET	KIMBALL	MINTKEN	478015
SILVER CREEK SOUTH	RED WILLOW	SILVER CREEK	656186
SLOSS-STATE	KIMBALL	SLOSS	002064
SWANSON LAKE	HITCHCOCK	DRY CREEK	203602
SWEARINGEN NW	KIMBALL	SWEARINGEN	692085
THOMPSON CANYON	HITCHCOCK	MEEKER CANAL	465626
THORPE	KIMBALL	THORP	002071
TRAVIS	KIMBALL	JACINTO	352262
TREND	BANNER	IDLE ACRES	343660
VAN PELT	BANNER	ROH	610883
VOGT	BANNER	BULL CANYON	102485
WHITNEY	CHEYENNE	WHIST	763477
WOLVERINE	RED WILLOW	SILVER CREEK	656186
NEW MEXICO			
ALLISON MIDDLE	LEA	VADA	731922
ALLISON MIDDLE	ROOSEVELT	VADA	731922
ALSUP	RIO ARRIBA	BLANCO EAST	070786
ANGELL	EDDY	MILLMAN EAST	475473
ANGELS PEAK (OLD)	SAN JUAN	BASIN	042233
ATOKA EAST	EDDY	RED LAKE	591111
BAGLEY NE	LEA	BAGLEY NORTH	035103
BAGLEY SE	LEA	BAGLEY NORTH	035103
BARKER DOME SOUTH	SAN JUAN	VERDE	736100
BATTLE AXE	LEA	BATTLEAXE	043752
BAUM NORTH	LEA	BAUM	044031
BEAUTIFUL MOUNTAIN	SAN JUAN	BIG GAP	061702
BENSON SOUTH	EDDY	HACKBERRY NORTH	298267
BLANCO NE	SAN JUAN	BLANCO	070724
BLUITT	ROOSEVELT	ALLISON	011851
BLUITT EAST	ROOSEVELT	BLUITT (ASSOCIATED)	076335
BUENA SUERTA	SAN JUAN	BASIN	042233
CANYON LARGO	RIO ARRIBA	BALLARD	036746
CAVE	EDDY	GRAYBURG-JACKSON	286570
CHACO CANYON	SAN JUAN	SAN JUAN	003683
CHACON	RIO ARRIBA	LINDRITH WEST	415265
CHACON	SANDOVAL	LINDRITH WEST	415265
CHAMBERS	LEA	TOWNSEND	714618
COMPANERO	RIO ARRIBA	BASIN	042233
COMPANERO EAST	RIO ARRIBA	BLANCO	070724
CONNER	SAN JUAN	CONNOR	157982
COOPER JAL	LEA	JALMAT	353905
CULWIN	EDDY	SHUGART	654481
DENTON SE	LEA	DENTON	188580
DOGIE CANYON	RIO ARRIBA	BLANCO SOUTH	070848
DRICKEY	CHAVES	CAPROCK	118917
EAVES	LEA	JALMAT	353905
ELLIOTT	LEA	WANTZ	748442
EUNICE	LEA	EUNICE MONUMENT	229901
FOREST	EDDY	SQUARE LAKE	672500
FOUR MILE WEST	EDDY	FOUR MILE DRAW WEST	252693
GALLINA	CHAVES	TOMAHAWK	712231
GOLDEN EAGLE	EDDY	CATCLAW DRAW	125737
GONZALES	RIO ARRIBA	BLANCO	070724
GRAYBURG-KEELY	EDDY	GRAYBURG-JACKSON	286570
HAMMOND	RIO ARRIBA	BLANCO SOUTH	070848
HARDY	LEA	EUMONT	229808
HARRIS MESA	SAN JUAN	OTERO	530245
HOPE	EDDY	HOPE SOUTH	331672
IGNACIO SOUTH	SAN JUAN	LOS PINOS NORTH	428023
IGNACIO-BLANCO	SAN JUAN	BLANCO	070724
INDIAN HILLS	EDDY	INDIAN BASIN	345014
INDIAN HILLS NORTH	EDDY	INDIAN BASIN	345014
JAL	LEA	JALMAT	353905
LA JARA	RIO ARRIBA	CHOZA MESA	141122
LAHUERTA	EDDY	LA HUERTA	391487
LANE MIDDLE	LEA	INBE	344766
LARGO WEST	SAN JUAN	BLANCO	070724
LEO EAST	EDDY	SHUGART NORTH	654512
LEONARD	LEA	LEONARD SOUTH	410824
LOOP 18	LEA	WANTZ	748442
LYNCH NORTH	LEA	TEAS	699527
MID-BELL LAKE	LEA	BELL LAKE MIDDLE	053350
MILLMAN NORTH	EDDY	MILLMAN EAST	475473
NICHOLS	EDDY	ARTESIA	026778
NIPP	SAN JUAN	WAW	002964
OTERO POINT LOOKOUT	SANDOVAL	OTERO	530245
PARRISH RANCH	EDDY	DAGGER DRAW NORTH	178235
PEARL NORTH	LEA	PEARL	545964
PENJACK	CHAVES	PECOS SLOPE SOUTH	007165
PRAIRIE CISCO SOUTH	ROOSEVELT	PRAIRIE SOUTH	571006
PREMIER	EDDY	GRAYBURG-JACKSON	286570
RED BLUFF SOUTH	EDDY	RED BLUFF	590026
RED LAKE NORTH	EDDY	RED LAKE EAST	591142
ROBINSON	EDDY	MALJAMAR	442170
ROBINSON	LEA	MALJAMAR	442170
ROBINSON NORTH	EDDY	MALJAMAR	442170
SAN YSIDRO	SANDOVAL	RIO PUERCO	009118
SKAGGS NORTH (OLD)	LEA	NADINE WEST	003660
WILSON NORTH	LEA	EUMONT	229808
WILSON PENN	LEA	WILSON	771887
NEW YORK			
ADRIAN	STEUBEN	ADRIAN REEF	004535
ALDEN-LANCASTER NORTH	ERIE	CLARENCE	145013
ALLEGANY	ALLEGANY	RICHBURG	599404
AMITY	ALLEGANY	CORBIN HILL	161068
ARKWRIGHT	CHAUTAUQUA	SHERIDAN	650885
BELLONA	YATES	PENN YAN NORTH	549384
BENTON STATION	YATES	PENN YAN NORTH	549384
BOLIVAR	ALLEGANY	RICHBURG	599404
BRANT	ERIE	BRANT-EDEN	011074
BROCKTON	CHAUTAUQUA	LAKESHORE	011184
BUSTI WEST	CHAUTAUQUA	LAKESHORE	011184
CALEDONIA	LIVINGSTON	UHLEY CORNERS-CALEDONIA	011285
CHAFFEE	ERIE	CHAFFEE-ARCADE	011680
CLARK	CHAUTAUQUA	POLAND	563240
COLDEN EAST	ERIE	GLENWOOD	276959
DEWITTVILLE	CHAUTAUQUA	LAKESHORE	011184
DUNDEE	YATES	WAYNE-DUNDEE	752910
EDEN	ERIE	BRANT-EDEN	011074
ELMA CENTER	ERIE	SENECA WEST	644409
EVANS	ERIE	LAKEVIEW	398927
FALLS WEST	ERIE	COLDEN	152221
FARNHAM	ERIE	LAKEVIEW	398927
FAYETTE	SENECA	FAYETTE-WATERLOO	010398
FREDONIA REEF	CHAUTAUQUA	FREDONIA	256542
FULTON	OSWEGO	FULTON NORTH	260567
GERRY	CHAUTAUQUA	GERRY-CHARLOTTE	014671
GLENWOOD-SOUTH WALES	ERIE	WALES SOUTH	008005
HAMBURG	ERIE	ORCHARD PARK-HAMBURG	010577
HARRISON	STEUBEN	HARRISON NW	006213
HARTFIELD	CHAUTAUQUA	LAKESHORE	011184
HARTSON SWAMP	CHAUTAUQUA	LAKESHORE	011184
HARTSON SWAMP SOUTH	CHAUTAUQUA	LAKESHORE	011184
HAVENS CORNERS	YATES	PENN YAN NORTH	549384
HOLCOMB	ONTARIO	BLOOMFIELD EAST	074382
INDEPENDENCE	ALLEGANY	BEECH HILL-INDEPENDENCE	051746
IRVING	CHAUTAUQUA	LAKESHORE	011184
IRVING	ERIE	LAKEVIEW	398927
JAMISON	ERIE	BUFFALO CREEK	101369
KENNEDY FARMS	LIVINGSTON	GROVELAND	292832
LA GRANGE	WYOMING	LEICESTER	408716
LAKE SHORE	CHAUTAUQUA	LAKESHORE	011184
LAMBERTON	CHAUTAUQUA	LAKESHORE	011184
LEON	CATTARAUGUS	LAKESHORE	011184
LILYDALE	CHAUTAUQUA	LAKESHORE	011184
MARKS CORNERS	CHAUTAUQUA	LAKESHORE	011184
MARSHFIELD	ERIE	COLLINS NORTH	154132
MAYVILLE	CHAUTAUQUA	LAKESHORE	011184
MILL CREEK	CATTARAUGUS	LAKESHORE	011184
MINA	CHAUTAUQUA	LAKESHORE	011184
MUD LAKE WEST	CHAUTAUQUA	LAKESHORE	011184
NEW ALBION	CATTARAUGUS	LAKESHORE	011184
NEW OREGON	ERIE	COLLINS NORTH	154132
NORTH CLYMER	CHAUTAUQUA	LAKESHORE	011184
ORCHARD PARK	ERIE	ORCHARD PARK-HAMBURG	010577
PANAMA	CHAUTAUQUA	LAKESHORE	011184
PENN YAN	YATES	PENN YAN NORTH	549384
PERSIA	CATTARAUGUS	LAKESHORE	011184
PERUVILLE	TOMPKINS	GROTON	292537
POINT PETER	CATTARAUGUS	LAKESHORE	011184
POMFRET	CHAUTAUQUA	LAKESHORE	011184
POTTER	ALLEGANY	BEECH HILL-INDEPENDENCE	051746
POTTER	STEUBEN	BEECH HILL-INDEPENDENCE	051746
QUAKER	ERIE	LAWTONS	405654
RESERVATION	CATTARAUGUS	LAKESHORE	011184
RESERVATION	ERIE	LAKESHORE	011184
RIPLEY-MINA	CHAUTAUQUA	LAKESHORE	011184
SENECA	SENECA	SENECA FALLS	644390
SKINNER HOLLOW	CATTARAUGUS	LAKESHORE	011184
SMITHVILLE FLATS	CHENANGO	GENEGANTSLET	269161
SNOW HILL	CATTARAUGUS	LAKESHORE	011184
SOUTH SHORE	ERIE	LAKEVIEW	398927
STEBBINS CORNERS	CHAUTAUQUA	LAKESHORE	011184

Table 6. Fields Not Currently Recognized by State Regulatory Agencies (Continued)

Alias Field	County Name	Valid Field Name	Field Code
SUGAR GROVE	CHAUTAUQUA	BUSTI	107176
SUMMERDALE	CHAUTAUQUA	LAKESHORE	011184
UHLEY CORNERS	GENESEE	UHLEY CORNERS-CALEDONIA	011285
VERSAILLES	CATTARAUGUS	LAKESHORE	011184
VERSAILLES	CHAUTAUQUA	LAKESHORE	011184
WATERLOO	SENECA	FAYETTE-WATERLOO	010398
WATERLOO SOUTH	SENECA	FAYETTE-WATERLOO	010398
WATTS FLATS	CHAUTAUQUA	LAKESHORE	011184
WESTFIELD	CHAUTAUQUA	LAKESHORE	011184
WILSON CREEK	ONTARIO	SENECA LAKE	644398
WING HOLLOW	CATTARAUGUS	FIVE MILE	243040
NORTH DAKOTA			
ANDERSON COULEE	BILLINGS	ELKHORN RANCH NORTH	012163
DICKINSON WEST	STARK	DICKINSON	191549
FARLAND	MCKENZIE	SANDROCKS	010625
HEART SOUTH	STARK	SOUTH HEART	666715
NELSON LAKE	DIVIDE	HAYLAND	008157
RIVAL SOUTH	BURKE	RIVAL	603589
ROCKY BRIDGE	BILLINGS	ROCKY RIDGE	609674
SANISH	MCKENZIE	ANTELOPE	020097
SCORIA	BILLINGS	FRYBURG	259239
TEDDY ROOSEVELT	BILLINGS	T R	011015
WHITE TAIL	BILLINGS	WHITETAIL	765780
OHIO			
AID	LAWRENCE	AID CONSOL	015215
ALEXANDRIA	LICKING	HOMER CONSOL	015227
ARABIA SOUTH	LAWRENCE	AID CONSOL	015215
ARABIA WEST	LAWRENCE	AID CONSOL	015215
ASHLAND SOUTH	ASHLAND	PERRYSVILLE CONSOL	015235
ATWATER EAST	PORTAGE	RAVENNA-BEST	015237
AUBURN	GEAUGA	NEWBURY SOUTH	005944
AUSTINBURG	ASHTABULA	HARPERSFIELD CONSOL	015226
AVA	GUERNSEY	SHARON CONSOL	648033
AVA	NOBLE	SHARON CONSOL	648033
AVON SOUTH	LORAIN	AVON	032172
BALTIC	HOLMES	CANTON CONSOL	015218
BALTIC	TUSCARAWAS	CANTON CONSOL	015218
BASIL	FAIRFIELD	THURSTON CONSOL	015243
BATH	SUMMIT	GRANGER	005215
BAUGHMAN	FAIRFIELD	HOMER CONSOL	015227
BEARTOWN	TUSCARAWAS	CANTON CONSOL	015218
BEDFORD	MEIGS	BEDFORD-MEIGS	005020
BELLE VALLEY	NOBLE	SHARON CONSOL	648033
BENNINGTON	LICKING	HOMER CONSOL	015227
BENTON	HOCKING	SUGARGROVE CONSOL	015242
BERLIN EAST	HOLMES	CANTON CONSOL	015218
BERNE NORTH	FAIRFIELD	THURSTON CONSOL	015243
BERNICE	TUSCARAWAS	CANTON CONSOL	015218
BEST	COLUMBIANA	RAVENNA-BEST	015237
BEST	MAHONING	RAVENNA-BEST	015237
BEST	PORTAGE	RAVENNA-BEST	015237
BIRMINGHAM	ERIE	BIRMINGHAM-ERIE	065872
BIRMINGHAM	GUERNSEY	CANTON CONSOL	015218
BIRMINGHAM SOUTH	ERIE	BIRMINGHAM-ERIE	065872
BLADENSBURG	KNOX	GRATIOT-NEWCASTLE	015225
BOLIVAR	TUSCARAWAS	CANTON CONSOL	015218
BOLIVAR NORTH	STARK	CANTON CONSOL	015218
BONNETT LAKE	ASHLAND	LAKE-ASHLAND	395114
BOODLE	LICKING	GRATIOT-NEWCASTLE	015225
BOPE	FAIRFIELD	THURSTON CONSOL	015243
BRECKSVILLE	SUMMIT	RICHFIELD WEST	599590
BREMEN	FAIRFIELD	BREMEN-NEW LEXINGTON	015216
BREMEN	PERRY	BREMEN-NEW LEXINGTON	015216
BRISTOL EAST	MORGAN	SHARON CONSOL	648033
BROOKOVER	MUSKINGUM	PHILO CONSOL	015236
BROWN-KNOX	KNOX	HOMER CONSOL	015227
BROWNSVILLE	LICKING	GRATIOT-NEWCASTLE	015225
BROWNSVILLE WEST	LICKING	GRATIOT-NEWCASTLE	015225
BRUNO	PERRY	GRATIOT-NEWCASTLE	015225
BUCKHORN	TUSCARAWAS	CANTON CONSOL	015218
BUSHNELL	ASHTABULA	BUSHNELL-CONNEAUT	015217
BYER	VINTON	HAMDEN	005225
BYESVILLE	GUERNSEY	SHARON CONSOL	648033
CALDWELL	NOBLE	SHARON CONSOL	648033
CAMBRIDGE	GUERNSEY	PHILO CONSOL	015236
CANAAN-MILTON	WAYNE	CANAAN-WAYNE	116220
CANAANVILLE	ATHENS	SHARPSBURG CONSOL	015240
CANTON	STARK	CANTON CONSOL	015218
CANTON EAST	STARK	CANTON EAST CONSOL	015219
CANTON WEST	STARK	CANTON CONSOL	015218
CARLISLE	LORAIN	CARLISLE-OBERLIN	015220
CAVALLO	KNOX	MONROE-COSHOCTON CONSOL	015233
CEDAR GROVE	HOCKING	UNION FURNACE CONSOL	015245
CEDAR VALLEY	WAYNE	REEDSBURG CONSOL	015238
CHALFANTS	PERRY	CLAYTON CONSOL	015221
CHASEVILLE	NOBLE	SHARON CONSOL	648033
CHATHAM	MEDINA	MALLET CREEK-CHATHAM	015231
CHATHAM NORTH	MEDINA	MALLET CREEK-CHATHAM	015231
CLARK	HOLMES	MONROE-COSHOCTON CONSOL	015233
CLAY	MUSKINGUM	ROSEVILLE CONSOL	015239
CLAYSVILLE	GUERNSEY	PHILO CONSOL	015236
CLAYTON	PERRY	CLAYTON CONSOL	015221
COALDALE	MUSKINGUM	GRATIOT-NEWCASTLE	015225
COLLINS EAST	HURON	COLLINS	154050
COLUMBIA CENTER	LORAIN	STRONGSVILLE-LIVERPOOL	015241
CONNEAUT	ASHTABULA	BUSHNELL-CONNEAUT	015217
CORNING	ATHENS	GORE CONSOL	015224
CORNING	PERRY	GORE CONSOL	015224
COTTAGE HILL	MUSKINGUM	GRATIOT-NEWCASTLE	015225
COULTER	RICHLAND	PERRYSVILLE CONSOL	015235
CRAB RUN	HOLMES	EDLAM	005156
CRAIGTON	WAYNE	LAKEVILLE	005586
CRESTON WEST	WAYNE	LAFAYETTE-CANAAN	015229
CROOKSVILLE	PERRY	ROSEVILLE CONSOL	015239
CROSSENVILLE	FAIRFIELD	GORE CONSOL	015224
CROSSENVILLE	PERRY	GORE CONSOL	015224
DANVILLE	KNOX	EDLAM	005156
DEAVERTOWN	MORGAN	ROSEVILLE CONSOL	015239
DEAVERTOWN	PERRY	ROSEVILLE CONSOL	015239
DERWENT	GUERNSEY	SHARON CONSOL	648033
DEVOL RUN	WASHINGTON	SHARON CONSOL	648033
DIXIE	PERRY	GORE CONSOL	015224
DOANVILLE	ATHENS	MILLFIELD CONSOL	015232
DORR RUN	HOCKING	UNION FURNACE CONSOL	015245
DOVER	TUSCARAWAS	CANTON CONSOL	015218
DRESDEN	MUSKINGUM	DRESDEN CONSOL	015222
DUMONTVILLE	FAIRFIELD	THURSTON CONSOL	015243
DUNBAR	WASHINGTON	SHARPSBURG CONSOL	015240
DUTCH RUN	COSHOCTON	MONROE-COSHOCTON CONSOL	015233
EDLAM EAST	HOLMES	EDLAM	005156
EDLAM NORTH	KNOX	EDLAM	005156
ELLSWORTH NORTH	MAHONING	JACKSON NORTH	353114
ESTO	KNOX	GRATIOT-NEWCASTLE	015225
EWING	HOCKING	UNION FURNACE CONSOL	015245
FAIRFIELD	COLUMBIANA	MIDDLETON	471970
FAIRVIEW CHURCH	MUSKINGUM	PHILO CONSOL	015236
FALLSBURG	LICKING	GRATIOT-NEWCASTLE	015225
FIVEMILE CREEK	HOCKING	UNION FURNACE CONSOL	015245
FLINT RIDGE	LICKING	GRATIOT-NEWCASTLE	015225
FLOODWOOD	ATHENS	MILLFIELD CONSOL	015232
FOREST GLEN	LICKING	GRATIOT-NEWCASTLE	015225
FRANKLIN	WAYNE	MORELAND-WOOSTER	015234
FREEDOM NORTH	PORTAGE	FREEDOM WEST	005193
FRIENDSVILLE	MEDINA	LAFAYETTE-CANAAN	015229
FULTONHAM	PERRY	BREMEN-NEW LEXINGTON	015216
GAMBIER	KNOX	HOMER CONSOL	015227
GENEVA	ASHTABULA	GENEVA-SAYBROOK	015223
GIDDINGS	ASHTABULA	LENOX	410204
GILEAD	MORROW	MT GILEAD	490797
GILEAD SOUTH	MORROW	MT GILEAD SOUTH	490859
GILMORE	TUSCARAWAS	CANTON CONSOL	015218
GLOUSTER	ATHENS	MILLFIELD CONSOL	015232
GORE	HOCKING	GORE CONSOL	015224
GORE	PERRY	GORE CONSOL	015224
GOSHEN	TUSCARAWAS	CANTON CONSOL	015218
GRATIOT	LICKING	GRATIOT-NEWCASTLE	015225
GRATIOT SOUTH	MUSKINGUM	GRATIOT-NEWCASTLE	015225
GREENLAND	HOCKING	UNION FURNACE CONSOL	015245
HACKNEY	MORGAN	SHARON CONSOL	648033
HARPERSFIELD	ASHTABULA	HARPERSFIELD CONSOL	015226
HARRISON	KNOX	GRATIOT-NEWCASTLE	015225
HASTINGS	RICHLAND	BUTLER	107383
HAYESVILLE	ASHLAND	PERRYSVILLE CONSOL	015235
HAYNES	HOCKING	SUGARGROVE CONSOL	015242
HEBRON	LICKING	HOMER CONSOL	015227
HOLMESVILLE	HOLMES	HARDY	305800
HOMER	LICKING	HOMER CONSOL	015227
HOMEWORTH NORTH	COLUMBIANA	HOMEWORTH	005269
HONEY RUN	KNOX	GRATIOT-NEWCASTLE	015225
HOPEDALE	MORGAN	SHARON CONSOL	648033
HOPEWELL	GUERNSEY	CANTON CONSOL	015218
HORACE WEST	WAYNE	FUNK SOUTH	005706
HOWARD	KNOX	HOMER CONSOL	015227
IRISH RIDGE	LICKING	GRATIOT-NEWCASTLE	015225
IRVILLE	MUSKINGUM	DRESDEN CONSOL	015222
JACKSON	MAHONING	JACKSON NORTH	353114
JACKSON-NOBLE	NOBLE	SHARON CONSOL	648033
JEFFERSON	ASHTABULA	EAGLESVILLE	005698
JEFFERSON-KNOX	KNOX	HOMER CONSOL	015227
JELLOWAY CREEK	KNOX	JELLOWAY CREEK CONSOL	015228
JUNCTION CITY	PERRY	BREMEN-NEW LEXINGTON	015216
KAUKE	WAYNE	MORELAND-WOOSTER	015234
KAYLOR RIDGE	HOLMES	EDLAM	005156
KILLBUCK	HOLMES	MONROE-COSHOCTON CONSOL	015233
KNOX	GUERNSEY	PHILO CONSOL	015236
LAFAYETTE	MEDINA	LAFAYETTE-CANAAN	015229
LAGRANGE SOUTH	LORAIN	LAGRANGE	003373
LAKE	MUSKINGUM	PHILO CONSOL	015236
LAKE SOUTH	ASHLAND	LAKE-ASHLAND	395114
LANCASTER	FAIRFIELD	THURSTON CONSOL	015243
LAUREL	HOCKING	SUGARGROVE CONSOL	015242
LAYLAND	HOLMES	MONROE-COSHOCTON CONSOL	015233
LEROY	MEDINA	CHIPPEWA LAKE	005097
LINDENTREE	CARROLL	CANTON EAST CONSOL	015219
LINDENTREE EAST	CARROLL	CANTON EAST CONSOL	015219
LINTON	GUERNSEY	CANTON CONSOL	015218
LITTLE JELLOWAY CREEK	KNOX	HOMER CONSOL	015227
LITTLE SCHENCK CREEK	KNOX	JELLOWAY CREEK CONSOL	015228
LODI	MEDINA	LAFAYETTE-CANAAN	015229
LOGAN	HOCKING	UNION FURNACE CONSOL	015245
LOGAN NORTH	HOCKING	GORE CONSOL	015224
LONGSTRETH	HOCKING	GORE CONSOL	015224
LOUDONVILLE	HOLMES	PERRYSVILLE CONSOL	015235
LOWELL	WASHINGTON	SHARON CONSOL	648033
MADISON	LAKE	HARPERSFIELD CONSOL	015226
MADISONBURG	WAYNE	SMITHVILLE	662983
MADISON-LAKE	LAKE	HARPERSFIELD CONSOL	015226
MALLET CREEK	MEDINA	MALLET CREEK-CHATHAM	015231
MALVERN	CARROLL	CANTON EAST CONSOL	015219
MALVERN	STARK	CANTON EAST CONSOL	015219
MANTUA SOUTH	PORTAGE	FREEDOM WEST	005193
MARLBORO	STARK	CANTON EAST CONSOL	015219
MARLBORO SOUTH	STARK	CANTON EAST CONSOL	015219
MARTINSBURG SOUTH	LICKING	NEWARK	505362
MCCONNELSVILLE	MORGAN	SHARON CONSOL	648033
MCDONALDSVILLE	STARK	CANAL FULTON	005081
MCGLADE	MUSKINGUM	DRESDEN CONSOL	015222
MCKEAN	LICKING	HOMER CONSOL	015227
MCLEISH	ATHENS	GORE CONSOL	015224
MEISERS RUN	WAYNE	MISERS RUN	005894
MIDDLE CREEK	NOBLE	SHARON CONSOL	648033
MIFFLIN	ASHLAND	PERRYSVILLE CONSOL	015235
MILLBROOK SOUTH	WAYNE	STRINGTOWN	684637
MILLFIELD	ATHENS	MILLFIELD CONSOL	015232
MILLWOOD	KNOX	GRATIOT-NEWCASTLE	015225
MILTON	WAYNE	CANAAN-WAYNE	116220
MONROE-COSHOCTON	COSHOCTON	MONROE-COSHOCTON CONSOL	015233
MORELAND	WAYNE	MORELAND-WOOSTER	015234
MOUNT PERRY	PERRY	GRATIOT-NEWCASTLE	015225
MOXAHALA	PERRY	GORE CONSOL	015224
MOXAHALA NORTH	PERRY	TRIADELPHIA CONSOL	015244
MT BETHEL	TUSCARAWAS	CANTON CONSOL	015218
MT HOPE	HOLMES	CANTON CONSOL	015218
MT PERRY	MUSKINGUM	GRATIOT-NEWCASTLE	015225
MT PERRY	PERRY	GRATIOT-NEWCASTLE	015225
MT PLEASANT	HOCKING	UNION FURNACE CONSOL	015245
MT VERNON	KNOX	HOMER CONSOL	015227
MT ZION	KNOX	GRATIOT-NEWCASTLE	015225
NANKIN	ASHLAND	ORANGE	526897
NASHPORT	MUSKINGUM	GRATIOT-NEWCASTLE	015225

Table 6. Fields Not Currently Recognized by State Regulatory Agencies (Continued)

Alias Field	County Name	Valid Field Name	Field Code
NASHVILLE	HOLMES	JELLOWAY CREEK CONSOL	015228
NEW BEDFORD NE	HOLMES	CANTON CONSOL	015218
NEW BERLIN	STARK	CANTON CONSOL	015218
NEW CUMBERLAND	TUSCARAWAS	CANTON CONSOL	015218
NEW GUILFORD	COSHOCTON	GRATIOT-NEWCASTLE	015225
NEW LEXINGTON	PERRY	BREMEN-NEW LEXINGTON	015216
NEW PITTSBURG	WAYNE	REEDSBURG CONSOL	015238
NEW STRAITSVILLE	HOCKING	GORE CONSOL	015224
NEW STRAITSVILLE	PERRY	GORE CONSOL	015224
NEWARK SOUTH	LICKING	GRATIOT-NEWCASTLE	015225
NEWCASTLE	COSHOCTON	GRATIOT-NEWCASTLE	015225
NIMISHILLEN	STARK	CANTON EAST CONSOL	015219
NOTTINGHAM	HARRISON	HATTONIA	005237
OAKFIELD SOUTH	PERRY	GORE CONSOL	015224
OAKFIELD-SAYRE	PERRY	TRIADELPHIA CONSOL	015244
OBERLIN	LORAIN	CARLISLE-OBERLIN	015220
OCONNERVILLE	PERRY	GORE CONSOL	015224
O'CONNORSVILLE	PERRY	GORE CONSOL	015224
OLIVE GREEN	NOBLE	SHARON CONSOL	648033
OPPERMAN	GUERNSEY	SHARON CONSOL	648033
ORANGE EAST	ASHLAND	ORANGE	526897
ORANGE-POLK	ASHLAND	ORANGE	526897
OTSEGO	MUSKINGUM	PHILO CONSOL	015236
PALMYRA	PORTAGE	PARIS	539833
PARK SOUTH	CUYAHOGA	SAGAMORE HILLS	006386
PAW PAW CREEK	FAIRFIELD	HOMER CONSOL	015227
PERRY SOUTH	LICKING	GRATIOT-NEWCASTLE	015225
PERRY-MUSKINGUM	MUSKINGUM	PHILO CONSOL	015236
PERRY-STARK	STARK	CANTON CONSOL	015218
PERRYSVILLE	ASHLAND	PERRYSVILLE CONSOL	015235
PERRYTON	MUSKINGUM	GRATIOT-NEWCASTLE	015225
PERRYTON SOUTH	LICKING	GRATIOT-NEWCASTLE	015225
PHILO	MUSKINGUM	PHILO CONSOL	015236
PIKE-COSHOCTON	COSHOCTON	GRATIOT-NEWCASTLE	015225
PIKE-COSHOCTON	LICKING	GRATIOT-NEWCASTLE	015225
PIKE-COSHOCTON	MUSKINGUM	GRATIOT-NEWCASTLE	015225
PIKE-STARK	STARK	CANTON CONSOL	015218
PIPESVILLE	KNOX	GRATIOT-NEWCASTLE	015225
PITTSFIELD	LORAIN	CARLISLE-OBERLIN	015220
PLEASANTVILLE	FAIRFIELD	THURSTON CONSOL	015243
PLUM CREEK	LORAIN	STRONGSVILLE-LIVERPOOL	015241
POE	MEDINA	SHARON CENTER	648002
POE WEST	MEDINA	CHIPPEWA LAKE	005097
POOCHVILLE	NOBLE	SHARON CONSOL	648033
PORTERSVILLE	PERRY	TRIADELPHIA CONSOL	015244
POVERTY RUN	MUSKINGUM	GRATIOT-NEWCASTLE	015225
PROSPECT	MUSKINGUM	DRESDEN CONSOL	015222
RAINBOW CREEK	WASHINGTON	SHARON CONSOL	648033
RAVENNA	PORTAGE	RAVENNA-BEST	015237
RAVENNA	STARK	RAVENNA-BEST	015237
READING CREEK	ASHLAND	REDHAW	006056
REDHAW NORTH	ASHLAND	REDHAW	006056
REEDSBURG	WAYNE	REEDSBURG CONSOL	015238
RICHLAND-HOLMES	HOLMES	MONROE-COSHOCTON CONSOL	015233
RIDGEVILLE	LORAIN	AVON	032172
ROBERTS	MUSKINGUM	ROSEVILLE CONSOL	015239
ROBERTSVILLE NORTH	STARK	CANTON EAST CONSOL	015219
ROSE	CARROLL	CANTON EAST CONSOL	015219
ROSE FARM	PERRY	ROSEVILLE CONSOL	015239
ROSE HILL	MORGAN	SHARPSBURG CONSOL	015240
ROSEVILLE	MUSKINGUM	ROSEVILLE CONSOL	015239
ROWLAND	MORGAN	SHARON CONSOL	648033
ROYAL	VINTON	CREOLA	005123
RURALDALE	MUSKINGUM	SHARON CONSOL	648033
RUSHVILLE	FAIRFIELD	BREMEN-NEW LEXINGTON	015216
RUSHVILLE	PERRY	BREMEN-NEW LEXINGTON	015216
SALEM	PERRY	GORE CONSOL	015224
SANDYVILLE	TUSCARAWAS	CANTON CONSOL	015218
SANTOY	MORGAN	TRIADELPHIA CONSOL	015244
SAPPS RUN	KNOX	HOMER CONSOL	015227
SARAHSVILLE	NOBLE	SHARON CONSOL	648033
SAYBROOK	ASHTABULA	GENEVA-SAYBROOK	015223
SHARON	NOBLE	SHARON CONSOL	648033
SHARPSBURG	ATHENS	SHARPSBURG CONSOL	015240
SHEARER	COSHOCTON	MONROE-COSHOCTON CONSOL	015233
SIGAFOOS RUN	HOLMES	JELLOWAY CREEK CONSOL	015228
SLATER RUN	RICHLAND	NEWVILLE	005947
SMYRNA	GUERNSEY	CANTON CONSOL	015218
SOMERSET SOUTH	PERRY	CLAYTON CONSOL	015221
SPARTA EAST	STARK	CANTON CONSOL	015218
SPELLACY	HOLMES	JELLOWAY CREEK CONSOL	015228
SPENCER	MEDINA	HOMER NORTH	329905
SPENCER NORTH	MEDINA	PENFIELD EAST	005296
STONE CREEK	TUSCARAWAS	CANTON CONSOL	015218
STONE CREEK NORTH	TUSCARAWAS	CANTON CONSOL	015218
STONY POINT	MUSKINGUM	PHILO CONSOL	015236
STRINGTOWN	MUSKINGUM	PHILO CONSOL	015236
STRONGSVILLE	CUYAHOGA	STRONGSVILLE-LIVERPOOL	015241
SUGAR CREEK	TUSCARAWAS	CANTON CONSOL	015218
SUGARGROVE	FAIRFIELD	SUGARGROVE CONSOL	015242
SUGARGROVE	HOCKING	SUGARGROVE CONSOL	015242
SUGARTREE	GUERNSEY	CANTON CONSOL	015218
SUNDALE	MUSKINGUM	PHILO CONSOL	015236
SUTTON TOWNSHIP	MEIGS	SUTTON	691364
SYKES	NOBLE	SHARON CONSOL	648033
TAGER VALLEY	COSHOCTON	MONROE-COSHOCTON CONSOL	015233
THOMPSON RUN	MUSKINGUM	CLAYTON CONSOL	015221
THORN	PERRY	GRATIOT-NEWCASTLE	015225
THURSTON	FAIRFIELD	THURSTON CONSOL	015243
TIPPECANOE SW	HARRISON	CANTON CONSOL	015218
TIVERTON CENTER	COSHOCTON	MONROE-COSHOCTON CONSOL	015233
TOBOSCO	LICKING	GRATIOT-NEWCASTLE	015225
TRACY	TUSCARAWAS	CANTON CONSOL	015218
TRIADELPHIA	MORGAN	TRIADELPHIA CONSOL	015244
TRUMBULL	ASHTABULA	HARTSGROVE WEST	005719
TUNNEL HILL	COSHOCTON	DRESDEN CONSOL	015222
TURKEY RIDGE	KNOX	EDLAM	005156
TURNER	VINTON	SUGARGROVE CONSOL	015242
UNION FURNACE	ATHENS	UNION FURNACE CONSOL	015245
UNION FURNACE	HOCKING	UNION FURNACE CONSOL	015245
UNION-KNOX	KNOX	MONROE-COSHOCTON CONSOL	015233
UTICA	LICKING	HOMER CONSOL	015227
WALHONDING	COSHOCTON	MONROE-COSHOCTON CONSOL	015233
WALSER	PERRY	GRATIOT-NEWCASTLE	015225
WATERFORD SE	WASHINGTON	SHARON CONSOL	648033
WATERLOO	GALLIA	AID CONSOL	015215
WAYNESBURG	CARROLL	CANTON EAST CONSOL	015219
WAYNESBURG	STARK	CANTON EAST CONSOL	015219
WELCOME	HOLMES	HARDY	305800
WILKINS RUN	LICKING	HOMER CONSOL	015227
WILLOWOOD	LAWRENCE	AID CONSOL	015215
WINDSOR	ASHTABULA	WINDSOR MILLS	005780
WOLF CREEK	MORGAN	SHARPSBURG CONSOL	015240
WOLF CREEK	WASHINGTON	SHARPSBURG CONSOL	015240
WOOSTER	WAYNE	MORELAND-WOOSTER	015234
WOOSTER NORTH	WAYNE	JEFFERSON	356812
YORKTOWN	TUSCARAWAS	CANTON CONSOL	015218
ZOARVILLE	TUSCARAWAS	CANTON CONSOL	015218
OKLAHOMA			
ABELL NW	LOGAN	ELK HORN SOUTH	219477
ADA	PONTOTOC	ADA DISTRICT	002892
ADAMS	HUGHES	ADAMS DISTRICT	003481
ADAMS NW	HUGHES	WEWOKA DISTRICT NORTH	761796
ADAMSON	PAWNEE	TERLTON NORTH	701728
AGAWAM EAST	GRADY	CHITWOOD	140192
AGRA DISTRICT NORTH	LINCOLN	AGRA NORTH	005124
AIRPORT	TULSA	TULSA DISTRICT	720718
ALABASTER SE	WOODWARD	WAYNOKA NE	753123
ALDERSON SOUTH	PITTSBURG	MCALESTER SE	456159
ALEDO NW	DEWEY	PUTNAM	575633
ALEX	GRADY	ALEX NW	009340
ALEX EAST	GRADY	GOLDEN TREND	278587
ALEX SE	GRADY	CHITWOOD	140192
ALEX SOUTH	GRADY	CHITWOOD	140192
ALINE EAST	ALFALFA	RINGWOOD	602225
ALINE SOUTH	MAJOR	RINGWOOD	602225
ALLEN	HUGHES	ALLEN DISTRICT	011231
ALLEN	PONTOTOC	ALLEN DISTRICT	011231
ALLEN	SEMINOLE	ALLEN DISTRICT	011231
ALLEN & PARKER	BEAVER	BALKO SOUTH	036467
ALLEN & PARKER NORTH	BEAVER	BALKO SOUTH	036467
ALLEN EAST	HUGHES	ALLEN DISTRICT	011231
ALMA NE	STEPHENS	SHO-VEL-TUM	653086
ALMA NORTH	STEPHENS	SHO-VEL-TUM	653086
ALMA SW	STEPHENS	SHO-VEL-TUM	653086
ALMEDA NW	OSAGE	DOMES-POND CREEK	196518
ALPHA EAST	KINGFISHER	OKARCHE NW	521284
ALSUMA	TULSA	ALSUMA DISTRICT	013153
ALTONA SE	KINGFISHER	ALTONA	013928
ALTONA SW	BLAINE	WATONGA-CHICKASHA TREND	751774
ALTONA SW	CANADIAN	WATONGA-CHICKASHA TREND	751774
ALVA SE	WOODS	CHEROKEE WEST	135976
AMABEL	PAYNE	MARCH	446262
AMBER EAST	GRADY	AMBER NE	015416
AMES NE	MAJOR	SOONER TREND	665959
AMES NW	MAJOR	RINGWOOD	602225
AMES SE	MAJOR	RINGWOOD	602225
AMES WEST	MAJOR	RINGWOOD	602225
ANADARKO	CADDO	EAKLY-WEATHERFORD TREND	010255
ANTELOPE NE	NOBLE	ANTELOPE NW	020283
ANTIOCH DISTRICT SOUTH	GARVIN	ANTIOCH SOUTH	021089
ANTIOCH EAST	GARVIN	ANTIOCH DISTRICT EAST	020872
ANTIOCH SE	GARVIN	ANTIOCH DISTRICT EAST	020872
ANTIOCH SW	GARVIN	GOLDEN TREND	278587
ARA	STEPHENS	SHO-VEL-TUM	653086
ARA NORTH	STEPHENS	SHO-VEL-TUM	653086
ARA NW	STEPHENS	SHO-VEL-TUM	653086
ARAPAHO NW	CUSTER	ARAPAHO	022975
ARBUCKLE	MARSHALL	ISOM SPRINGS	349649
ARCADIA NE	OKLAHOMA	COON CREEK	159475
ARMOUR WEBB	GRANT	WEBB	753953
ARNETT NORTH	ELLIS	SHATTUCK	648467
ARNETT SCHOOL EAST	LINCOLN	WELLSTON WEST	757828
ARNO	CREEK	IRON POST	348626
ARNO SE	CREEK	IRON POST	348626
ARNO WEST	CREEK	IRON POST	348626
ARNO WEST	OKFUSKEE	IRON POST	348626
ARPELAR SE	PITTSBURG	PINE HOLLOW SOUTH	556791
ATLANTIC EAST	OSAGE	ATLANTIC	029599
ATWOOD NE	HUGHES	ATWOOD NORTH	030095
ATWOOD SOUTH	HUGHES	GERTY NW	270665
AUTWINE NE	KAY	GARRETT NW	266425
AUTWINE SOUTH	KAY	TONKAWA	712851
AVARD	WOODS	AVARD NW	031490
AVARD NORTH	WOODS	AVARD NW	031490
AVARD SW	WOODS	WAYNOKA NE	753123
AVARD WEST	WOODS	AVARD NW	031490
AVERY SOUTH	LINCOLN	SKELLYVILLE (NEW)	000814
AVOCA	POTTAWATOMIE	ST LOUIS	674097
AYLESWORTH NORTH	MARSHALL	AYLESWORTH	032552
AYLESWORTH NW	MARSHALL	AYLESWORTH	032552
AYLESWORTH SE	BRYAN	AYLESWORTH DISTRICT SE	032583
AZTEC	OKFUSKEE	HENRYETTA DISTRICT	317046
AZTEC	OKMULGEE	HENRYETTA DISTRICT	317046
BACKIUS	OSAGE	DOMES-POND CREEK	196518
BAIRD	COTTON	WALTERS DISTRICT	747419
BAIRD	STEPHENS	WALTERS DISTRICT	747419
BAKER	LINCOLN	SKELLYVILLE (NEW)	000814
BAKER SW	LINCOLN	SKELLYVILLE (NEW)	000814
BALKO	BEAVER	BALKO SOUTH	036467
BALKO EAST	BEAVER	BALKO SOUTH	036467
BALKO SE	BEAVER	BALKO SOUTH	036467
BALTIMORE NORTH	OKFUSKEE	TIGER FLATS	707603
BALTIMORE NORTH	OKMULGEE	TIGER FLATS	707603
BANNER	KAY	GARRETT NW	266425
BANNER DISTRICT	KAY	GARRETT NW	266425
BANNER SCHOOL SW	LINCOLN	CHANDLER NW	132194
BANNER WEST	KAY	GARRETT NW	266425
BARR	GARFIELD	SOONER TREND	665959
BARR NE	GARFIELD	SOONER TREND	665959
BARR SE	GARFIELD	SOONER TREND	665959
BARR SOUTH	GARFIELD	SOONER TREND	665959
BARR SW	GARFIELD	SOONER TREND	665959
BARR WEST	GARFIELD	SOONER TREND	665959
BARTLESVILLE	OSAGE	BARTLESVILLE-DEWEY	041458
BARTLESVILLE	WASHINGTON	BARTLESVILLE-DEWEY	041458
BARTLETT	MCINTOSH	COALTON	150206
BARTLETT	OKMULGEE	COALTON	150206
BAYOU	CARTER	HEWITT	319464
BEAVER	STEPHENS	MARLOW DISTRICT	448649
BEAVER NW	GRADY	MARLOW DISTRICT	448649
BEAVER SE	STEPHENS	MARLOW DISTRICT	448649

Table 6. Fields Not Currently Recognized by State Regulatory Agencies (Continued)

Alias Field	County Name	Valid Field Name	Field Code
BEAVER-PANHANDLE	BEAVER	MOCANE-LAVERNE GAS AREA	480070
BEAVER-PANHANDLE WEST	BEAVER	MOCANE-LAVERNE GAS AREA	480070
BEBEE	PONTOTOC	BEBEE-KONAWA SW	050565
BEBEE EAST (OLD)	PONTOTOC	BEBEE-KONAWA SW	050565
BEBEE NORTH	POTTAWATOMIE	BEBEE-KONAWA SW	050565
BEBEE NORTH	SEMINOLE	BEBEE-KONAWA SW	050565
BEEBE	PONTOTOC	BEBEE-KONAWA SW	050565
BEETS-RAPP	OKMULGEE	TIGER FLATS	707603
BEETS-RAPP WEST	OKFUSKEE	OKFUSKEE DISTRICT EAST	521991
BEGGS	OKMULGEE	BEGGS DISTRICT	052239
BEGGS DISTRICT NORTH	OKMULGEE	BEGGS DISTRICT	052239
BEGGS DISTRICT SOUTH	OKMULGEE	BEGGS DISTRICT	052239
BEGGS SOUTH	OKMULGEE	BEGGS DISTRICT	052239
BELLEVUE SOUTH	CREEK	BELLVUE SOUTH	054571
BELLVIEW SOUTH	CREEK	BELLVUE SOUTH	054571
BELMONT	OSAGE	DOMES-POND CREEK	196518
BERLIN	ROGER MILLS	CARPENTER	121242
BERLIN EAST	BECKHAM	CARPENTER	121242
BERLIN NE	BECKHAM	CARPENTER	121242
BERLIN NORTH	ROGER MILLS	CHEYENNE WEST	137681
BERLIN NW	ROGER MILLS	CHEYENNE WEST	137681
BERLIN WEST	ROGER MILLS	DEMPSEY	187986
BESSIE	WASHITA	BREATHWAITE	000437
BESSIE NORTH	WASHITA	BREATHWAITE	000437
BETHEL WEST	SEMINOLE	BETHEL	058997
BETTS	OSAGE	ATLANTIC	029599
BETTS-RAPP	OKMULGEE	TIGER FLATS	707603
BETTS-RAPP WEST	OKFUSKEE	OKFUSKEE DISTRICT EAST	521991
BIG BEND SOUTH	OSAGE	BIG BEND	060943
BIG HORSE DISTRICT	OSAGE	DOMES-POND CREEK	196518
BIGHEART	OSAGE	BARNSDALL	040001
BILBO	MARSHALL	MADILL	439876
BILBY	WAGONER	BILBY DISTRICT	064322
BILLINGSLEA	CREEK	IRON POST	348626
BINGER EAST	CADDO	BINGER	065004
BINGER SE	CADDO	BINGER NE	065066
BINGER WEST	CADDO	EAKLY-WEATHERFORD TREND	010255
BISHOP NW	ELLIS	BISHOP	066120
BISHOP SE	ELLIS	BISHOP	066120
BISHOP SOUTH	ELLIS	BISHOP	066120
BISON EAST	GARFIELD	SOONER TREND	665959
BISON NE	GARFIELD	SOONER TREND	665959
BISON NORTH	GARFIELD	SOONER TREND	665959
BISON NW	GARFIELD	SOONER TREND	665959
BISON SW	GARFIELD	SOONER TREND	665959
BISON WEST	GARFIELD	SOONER TREND	665959
BIXBY	TULSA	BIXBY-JENKS DISTRICT	067396
BLACK BEAR CREEK	STEPHENS	KNOX	384106
BLACKWELL EAST	KAY	AUTWINE WEST	031211
BLANCHARD SE	MCCLAIN	WASHINGTON DISTRICT	750271
BLANCHARD SOUTH	MCCLAIN	WASHINGTON DISTRICT	750271
BLANTON SOUTH	GARFIELD	SOONER TREND	665959
BLOCKER SE	PITTSBURG	KINTA	380610
BLOCKER SOUTH	PITTSBURG	KINTA	380610
BLUE HILL	MCCLAIN	WASHINGTON DISTRICT	750271
BLUE RIBBON	MCCLAIN	WASHINGTON DISTRICT	750271
BLUFF CITY	JEFFERSON	SEAY	641879
BLUTCHER	OKLAHOMA	BLUCHER	074723
BOILING SPRINGS NW	WOODWARD	WOODWARD NORTH	778499
BOKOSHE	LE FLORE	KINTA	380610
BOKOSHE EAST	LE FLORE	KINTA	380610
BOOCH	MUSKOGEE	BALD HILL	035878
BOOCH SAND	MUSKOGEE	BALD HILL	035878
BOWDEN	CREEK	RED FORK DISTRICT	590832
BOWDEN	TULSA	RED FORK DISTRICT	590832
BOWRING	OSAGE	DOMES-POND CREEK	196518
BOWRING WEST	OSAGE	DOMES-POND CREEK	196518
BOYD NE	BEAVER	DOMBEY	196239
BOYD SE	BEAVER	CAMRICK GAS AREA	116127
BOYLE	MUSKOGEE	BALD HILL	035878
BRACE EAST	WOODS	AVARD NW	031490
BRACE NE	WOODS	AVARD NW	031490
BRADLEY	GRADY	GOLDEN TREND	278587
BRADLEY DISTRICT	GARVIN	GOLDEN TREND	278587
BRADLEY DISTRICT	GRADY	GOLDEN TREND	278587
BRADLEY DISTRICT EAST	MCCLAIN	GOLDEN TREND	278587
BRADLEY DISTRICT NORTH	GRADY	GOLDEN TREND	278587
BRADLEY DISTRICT SE	GRADY	GOLDEN TREND	278587
BRADLEY EAST	MCCLAIN	GOLDEN TREND	278587
BRADLEY NE	GRADY	CURTY SW	175131
BRADLEY NORTH	GRADY	GOLDEN TREND	278587
BRADLEY NW	GRADY	GOLDEN TREND	278587
BRADLEY SE	GRADY	GOLDEN TREND	278587
BRADLEY SOUTH	GRADY	GOLDEN TREND	278587
BRADLEY SW	GRADY	GOLDEN TREND	278587
BRADLEY WEST	GRADY	GOLDEN TREND	278587
BRADY EAST	GARVIN	HOOVER	331362
BRADY NE	GARVIN	HOOVER	331362
BRADY SE	GARVIN	HOOVER	331362
BRAMAN EAST	KAY	BLACKWELL-NEWKIRK GAS AREA	011069
BRAMAN SE	KAY	BRAMAN DISTRICT SE	088116
BRANSTETTER	OSAGE	BRANSTETTER DISTRICT	089077
BREATHWAITE NW	WASHITA	BREATHWAITE	000437
BREATHWAITE WEST	WASHITA	BREATHWAITE	000437
BRECKENRIDGE	GARFIELD	ENID NE	225553
BRECKENRIDGE NORTH	GARFIELD	ENID NE	225553
BRECKENRIDGE NW	GARFIELD	ENID NE	225553
BRECKENRIDGE SW	GARFIELD	ENID NE	225553
BRIDGEPORT SOUTH	CADDO	LOOKEBA EAST	426651
BRIDGEPORT SW	CADDO	BRIDGEPORT	091588
BRIDGEPORT WEST	BLAINE	BRIDGEPORT	091588
BRIDGEPORT WEST	CADDO	BRIDGEPORT	091588
BRISTOW DISTRICT NORTH	CREEK	BRISTOW NORTH	092735
BRITTON NORTH	OKLAHOMA	BRITTON	092952
BRITTON SOUTH (OSWEGO)	OKLAHOMA	BRITTON SOUTH	093045
BROCK WEST	CARTER	HEWITT	319464
BROKEN ARROW	TULSA	BROKEN ARROW DISTRICT	093603
BROOKINS	OKMULGEE	BRINTON	092456
BROWN WEST	GARFIELD	SOONER TREND	665959
BROYLES EAST	PAYNE	BROYLES	096703
BRUCE EAST	CREEK	BRUCE DISTRICT EAST	096827
BRUNER-VERN	TULSA	RED FORK DISTRICT	590832
BRYANT NE	OKMULGEE	HENRYETTA DISTRICT	317046
BUCHNER	HUGHES	ADAMS DISTRICT	003481
BUCKEYE	OKFUSKEE	CASTLE EAST	124838
BUFFALO SOUTH	HARPER	MOCANE-LAVERNE GAS AREA	480070
BURBANK SOUTH	OSAGE	BURBANK	103663
BURLINGTON SE	ALFALFA	DRIFTWOOD SW	202734
BURNS	COMANCHE	MARLOW DISTRICT	448649
BURNS	GRADY	MARLOW DISTRICT	448649
BURNS	STEPHENS	MARLOW DISTRICT	448649
BURNS FLAT SW	WASHITA	BURNS FLAT	105720
BURNS WEST	COMANCHE	STERLING	679832
BUTCHER	PAYNE	INGALLS	345975
BUTLER	MUSKOGEE	YAHOLA DISTRICT	784891
BUTLER (NEW)	MUSKOGEE	COLE DISTRICT	152469
BUTLER (NEW)	OKMULGEE	COLE DISTRICT	152469
BUTLER-CUSTER NW	CUSTER	HAMMON EAST	000293
BUTLER-CUSTER SW	CUSTER	CARPENTER NE	121256
BUTNER NW	SEMINOLE	CROMWELL SOUTH	171302
BUTNER SW	SEMINOLE	WEWOKA DISTRICT NORTH	761796
BU-VI-BAR	NOBLE	SAMS	627541
BYARS	MCCLAIN	BYARS NE	108678
BYARS	POTTAWATOMIE	BYARS NE	108678
BYARS NORTH	POTTAWATOMIE	BYARS NE	108678
BYARS TOWNSITE	MCCLAIN	BYARS EAST	108647
BYARS WEST	MCCLAIN	BYARS SW	108771
BYNG NE	PONTOTOC	ALLEN DISTRICT	011231
BYNG NORTH	PONTOTOC	ALLEN DISTRICT	011231
BYNG NW	SEMINOLE	ALLEN DISTRICT	011231
BYRON SW	ALFALFA	AMORITA SOUTH	016377
CACHE CREEK EAST	COTTON	CACHE CREEK	111291
CADDO DEEP	CARTER	CADDO	111539
CADDO NORTH	CARTER	CADDO	111539
CALUMET	CANADIAN	WATONGA-CHICKASHA TREND	751774
CALUMET NW	CANADIAN	WATONGA-CHICKASHA TREND	751774
CALVIN	HUGHES	CALVIN SOUTH	114267
CALVIN NE	HUGHES	SHADY GROVE WEST	646638
CALVIN SW	HUGHES	CALVIN SOUTH	114267
CAMARGO NE	DEWEY	PUTNAM	575633
CAMARGO NORTH	DEWEY	PUTNAM	575633
CAMARGO WEST	DEWEY	VICI SW	737581
CAMERON NW	LE FLORE	CAMERON	114670
CAMP	CARTER	SHO-VEL-TUM	653086
CAMP	STEPHENS	SHO-VEL-TUM	653086
CAMP CREEK	BEAVER	MOCANE-LAVERNE GAS AREA	480070
CAMP CREEK NW	BEAVER	MOCANE-LAVERNE GAS AREA	480070
CAMP CREEK SW	BEAVER	MOCANE-LAVERNE GAS AREA	480070
CAMP NW	STEPHENS	SHO-VEL-TUM	653086
CAMP SE	CARTER	SHO-VEL-TUM	653086
CAMPBELL EAST	MAJOR	CAMPBELL	115538
CAMPBELL NORTH	MAJOR	CAMPBELL	115538
CAMPBELL NW	MAJOR	CAMPBELL	115538
CAMPBELL SOUTH	MAJOR	CEDARDALE NE	128365
CAMPBELL WEST	MAJOR	CEDARDALE NE	128365
CAMRICK	TEXAS	CAMRICK DISTRICT	116065
CAMRICK EAST	BEAVER	CAMRICK DISTRICT	116065
CAMRICK SE	TEXAS	CAMRICK DISTRICT	116065
CANADIAN (OLD)	PITTSBURG	CANADIAN	116282
CANADIAN NE	PITTSBURG	CANADIAN	116282
CANADIAN SOUTH	PITTSBURG	REAMS SE	589344
CANFIELD	PAWNEE	BLACKBURN EAST	068771
CANTON EAST	BLAINE	WATONGA-CHICKASHA TREND	751774
CANTON SOUTH	BLAINE	WATONGA-CHICKASHA TREND	751774
CANTON SOUTH	DEWEY	WATONGA-CHICKASHA TREND	751774
CANTON SW	DEWEY	WATONGA-CHICKASHA TREND	751774
CANUTE EAST	WASHITA	CANUTE NORTH	118235
CANYON CITY SW	CADDO	LOOKEBA	426649
CANYON CITY SW	CANADIAN	LOOKEBA EAST	426651
CAPTAIN CREEK SW	OKLAHOMA	CAPTAIN CREEK WEST	119227
CARLETON NE	BLAINE	WATONGA-CHICKASHA TREND	751774
CARLETON SE	BLAINE	WATONGA-CHICKASHA TREND	751774
CARLTON NE	BLAINE	WATONGA-CHICKASHA TREND	751774
CARMEN EAST	ALFALFA	LAMBERT SE	399361
CARMEN NE	ALFALFA	LAMBERT SE	399361
CARMEN NORTH	ALFALFA	LAMBERT SE	399361
CARMEN SW	ALFALFA	RINGWOOD	602225
CARNEY	PITTSBURG	BROOKEN	094054
CARNEY NE	LINCOLN	RED MOUND	591514
CARPENTER EAST	CUSTER	CANUTE NORTH	118235
CARPENTER SW	BECKHAM	CARPENTER	121242
CARPENTER WEST	BECKHAM	CARPENTER	121242
CARPENTER WEST	ROGER MILLS	CARPENTER	121242
CARSON NE	HUGHES	CARSON	121862
CARSON NORTH	HUGHES	CARSON	121862
CARSON NW	HUGHES	CARSON WEST	122017
CARSON SOUTH	HUGHES	LAMAR EAST	399082
CARTER-KNOX	GRADY	KNOX	384106
CARTER-KNOX	STEPHENS	KNOX	384106
CARTERSVILLE	HASKELL	KINTA	380610
CARTERSVILLE	LE FLORE	KINTA	380610
CARTERSVILLE	SEQUOYAH	KINTA	380610
CARTERSVILLE NW	HASKELL	KINTA	380610
CARTERSVILLE SW	HASKELL	KINTA	380610
CARTERSVILLE WEST	HASKELL	KINTA	380610
CARTHAGE NE	TEXAS	CARTHAGE DISTRICT NE	122606
CARTHAGE NORTH	TEXAS	CARTHAGE GAS AREA	122668
CARY	OKFUSKEE	OKEMAH NORTH	521619
CASHION EAST	LOGAN	EDMOND WEST	214586
CASHION NE	LOGAN	EDMOND WEST	214586
CASHION NORTH	LOGAN	SOONER TREND	665959
CASHION NW	KINGFISHER	SOONER TREND	665959
CASHION NW	LOGAN	SOONER TREND	665959
CASTLE (OLD)	OKFUSKEE	CASTLE SW	125117
CASTLE NE	OKFUSKEE	MORSE DISTRICT	486394
CASTLE NORTH	OKFUSKEE	MORSE DISTRICT	486394
CASTLE SOUTH	OKFUSKEE	CASTLE SW	125117
CATALE	ROGERS	CATALE DISTRICT	125644
CATESBY NE	ELLIS	MOCANE-LAVERNE GAS AREA	480070
CATESBY NW	ELLIS	CATESBY NORTH	125830
CATOOSA	ROGERS	CATOOSA DISTRICT	126419
CEDAR SPRINGS EAST	MAJOR	OKEENE NW	521495
CEDAR SPRINGS SOUTH	MAJOR	OKEENE NW	521495
CEDARDALE SW	WOODWARD	CHESTER WEST	136751
CEDARS (OLD)	LE FLORE	CEDARS	128458
CEDARS DISTRICT	LE FLORE	CEDARS	128458
CEDARS SW	LE FLORE	CEDARS	128458
CEDARS WEST	LE FLORE	CEDARS	128458
CEMENT EAST	GRADY	CEMENT	128985
CEMENT MIDDLE	CADDO	CEMENT	128985
CEMENT NORTH	CADDO	VERDEN	736118
CEMENT WEST	CADDO	CEMENT	128985
CENTERPOINT NE	POTTAWATOMIE	CENTERPOINT	129574
CENTERPOINT SOUTH	POTTAWATOMIE	CENTERPOINT	129574

Table 6. Fields Not Currently Recognized by State Regulatory Agencies (Continued)

Alias Field	County Name	Valid Field Name	Field Code
CENTRAHOMA MIDDLE	COAL	CENTRAHOMA	129853
CENTRAHOMA NW	COAL	TUPELO NE	721059
CENTRAHOMA SE	COAL	CENTRAHOMA	129853
CENTRAL SCHOOL SOUTH	LOGAN	COYLE SOUTH	167287
CENTRAL SCHOOL WEST	LOGAN	COYLE SOUTH	167287
CERES SE	NOBLE	CERES SOUTH	130504
CERES SW	NOBLE	CERES SOUTH	130504
CHANDLER NORTH	LINCOLN	CHANDLER NW	132194
CHANDLER WEST	LINCOLN	CHANDLER	132101
CHANEY	ELLIS	MOCANE-LAVERNE GAS AREA	480070
CHANEY DELL EAST	ALFALFA	RINGWOOD	602225
CHANEY DELL SE	ALFALFA	RINGWOOD	602225
CHANEY DELL SOUTH	MAJOR	RINGWOOD	602225
CHANEY DELL WEST	ALFALFA	RINGWOOD	602225
CHANEY NORTH	ELLIS	MOCANE-LAVERNE GAS AREA	480070
CHANEY SOUTH	ELLIS	MOCANE-LAVERNE GAS AREA	480070
CHARLES PAGE	TULSA	PAGE DISTRICT	535555
CHEROKEE NE	ALFALFA	CHEROKITA TREND	136007
CHERRYVALE	GRANT	CHEROKITA TREND	136007
CHERRYVALE EAST	GRANT	CHEROKITA TREND	136007
CHESTER NORTH	MAJOR	CHESTER WEST	136751
CHEYARHA	SEMINOLE	SEMINOLE	643956
CHEYARHA SW	SEMINOLE	SEMINOLE	643956
CHEYENNE EAST	ROGER MILLS	STRONG CITY DISTRICT	010199
CHEYENNE NW	ROGER MILLS	CHEYENNE WEST	137681
CHEYENNE SW	ROGER MILLS	CHEYENNE WEST	137681
CHEYENNE VALLEY EAST	MAJOR	CHEYENNE VALLEY	137278
CHEYENNE VALLEY NE	MAJOR	CHEYENNE VALLEY	137278
CHEYENNE VALLEY NORTH	MAJOR	CHEYENNE VALLEY	137278
CHEYENNE VALLEY SE	MAJOR	CHEYENNE VALLEY	137278
CHEYHARA SW	SEMINOLE	SEMINOLE	643956
CHICKASHA NE	GRADY	WATONGA-CHICKASHA TREND	751774
CHICKASHA NORTH	GRADY	WATONGA-CHICKASHA TREND	751774
CHICKASHA NW	GRADY	WATONGA-CHICKASHA TREND	751774
CHICKASHA SE	GRADY	WATONGA-CHICKASHA TREND	751774
CHICKEN FARM	MUSKOGEE	MUSKOGEE DISTRICT	495323
CHILDERS LAKE DISTRICT	WAGONER	MCCRACKEN DISTRICT	458515
CHILES RANCH	COAL	CHILES DOME	138766
CHISM	MCCLAIN	BYARS NE	108678
CHITWOOD SW	GRADY	CHITWOOD NW	140254
CHITWOOD WEST	GRADY	CHITWOOD NW	140254
CLAGGETT	NOWATA	NOWATA-CLAGGETT	513982
CLARITA	COAL	CLARITA DISTRICT	145354
CLARKSVILLE SW	WAGONER	TAFT DISTRICT	695853
CLAUD	STEPHENS	SHO-VEL-TUM	653086
CLEAR LAKE	BEAVER	CLEAR LAKE DISTRICT	147245
CLEARVIEW	OKFUSKEE	CLEARVIEW DISTRICT	147524
CLEARVIEW DISTRICT NW	OKFUSKEE	CLEARVIEW DISTRICT	147524
CLEARVIEW EAST	OKFUSKEE	CLEARVIEW DISTRICT	147524
CLEARVIEW NW	OKFUSKEE	CLEARVIEW DISTRICT	147524
CLEARVIEW SE	OKFUSKEE	LYONS-QUINN	436457
CLEARVIEW SOUTH	OKFUSKEE	CLEARVIEW DISTRICT	147524
CLEARVIEW SW	OKFUSKEE	CLEARVIEW DISTRICT	147524
CLEO	MAJOR	RINGWOOD	602225
CLEO EAST	MAJOR	RINGWOOD	602225
CLEO NE	MAJOR	RINGWOOD	602225
CLEO SOUTH	MAJOR	RINGWOOD	602225
CLEO WEST	MAJOR	RINGWOOD	602225
CLEVELAND SOUTH	PAWNEE	LAUDERDALE	403794
CLIFFORD NORTH	KAY	BLACKWELL-NEWKIRK GAS AREA	011069
CLOTHIER SW	CLEVELAND	NORMAN NORTH	511905
CLYDE NE	GRANT	WAKITA TREND	745559
CLYDE NORTH	GRANT	WAKITA TREND	745559
CLYDE SW	GRANT	CHEROKITA TREND	136007
COAL	COAL	ASHLAND SOUTH	027863
COFFEE CREEK	OKLAHOMA	EDMOND NE	214462
COFFEE CREEK DISTRICT	OKLAHOMA	EDMOND NE	214462
COFFEE CREEK DSTRICT SOUTH	OKLAHOMA	EDMOND NE	214462
COFFEE CREEK NE	OKLAHOMA	EDMOND NE	214462
COGAR	CADDO	WATONGA-CHICKASHA TREND	751774
COGAR SE	CADDO	WATONGA-CHICKASHA TREND	751774
COGAR SOUTH	CADDO	WATONGA-CHICKASHA TREND	751774
COGAR WEST	CADDO	BINGER NE	065066
COLE	MUSKOGEE	YAHOLA DISTRICT	784891
COLLEGE CORNER	KINGFISHER	SOONER TREND	665959
COLLEGE CORNER EAST	KINGFISHER	SOONER TREND	665959
COLLEGE CORNER NE	GARFIELD	SOONER TREND	665959
COLLEGE CORNER SE	KINGFISHER	SOONER TREND	665959
COLONY NE	WASHITA	COLONY NW	154659
COLUMBIA	KINGFISHER	SOONER TREND	665959
COLUMBIA EAST	KINGFISHER	SOONER TREND	665959
COLUMBIA NORTH	KINGFISHER	SOONER TREND	665959
COLUMBIA NW	KINGFISHER	SOONER TREND	665959
COLUMBIA SE	KINGFISHER	SOONER TREND	665959
COLUMBIA SOUTH	KINGFISHER	SOONER TREND	665959
COLUMBIA SW	KINGFISHER	SOONER TREND	665959
COLUMBIA TOWNSITE	KINGFISHER	SOONER TREND	665959
COMANCHE	STEPHENS	EMPIRE-COMANCHE	224344
COMANCHE LAKE SOUTH	STEPHENS	COMANCHE LAKE DIST SOUTH	155755
COMO EAST	BEAVER	COMO	156220
COMO NE	BEAVER	MOCANE-LAVERNE GAS AREA	480070
COMO SOUTH	BEAVER	COMO	156220
CONCHO SW	CANADIAN	CONCHO	156716
CONSERVATION	PONTOTOC	ALLEN DISTRICT	011231
CONSERVATION	SEMINOLE	ALLEN DISTRICT	011231
CONSERVATION EAST	PONTOTOC	ALLEN DISTRICT	011231
CONTINENTAL	CREEK	BRISTOW NORTH	092735
COODY	MUSKOGEE	BALD HILL	035878
COOKIETOWN EAST	COTTON	SOLDIER CREEK	664781
COOPER EAST	KINGFISHER	ALTONA	013928
COOPER NE	KINGFISHER	SOONER TREND	665959
COOPER NORTH	BLAINE	SOONER TREND	665959
COOPER SE	BLAINE	ALTONA	013928
COOPER SOUTH	BLAINE	COOPER	159723
COOPER SW	BLAINE	COOPER	159723
COPAN	WASHINGTON	BARTLESVILLE-DEWEY	041458
CORA	WOODS	AVARD NW	031490
CORDELL NW	WASHITA	BURNS FLAT	105720
CORDELL SW	WASHITA	BURNS FLAT	105720
CORDELL WEST	WASHITA	BURNS FLAT	105720
CORINE	WAGONER	CORINE DISTRICT	161521
CORN	CLEVELAND	CORN DISTRICT	161867
CORN SW	CLEVELAND	CORN DISTRICT	161867
CORN WEST	CLEVELAND	CORN DISTRICT	161867
COTTINGHAM SOUTH	PAYNE	AGRA WEST	005186
COTTONWOOD	CREEK	MANNFORD	444030
COTTONWOOD SW	CADDO	VERDEN	736118
COUNCIL HILL	MUSKOGEE	COUNCIL HILL DISTRICT	165024
COUNTRY CLUB	OSAGE	TURLEY DISTRICT	721958
COUNTY LINE	CARTER	SHO-VEL-TUM	653086
COUNTY LINE	STEPHENS	SHO-VEL-TUM	653086
COUNTY LINE POOL	CREEK	LINCREEK DISTRICT	414754
COUNTY LINE POOL	LINCOLN	LINCREEK DISTRICT	414754
COVINGTON	GARFIELD	COVINGTON WEST	165923
COVINGTON NW	GARFIELD	COVINGTON WEST	165923
COWAN	OKFUSKEE	OKEMAH NORTH	521619
COWAN EAST	OKFUSKEE	OKEMAH NORTH	521619
COWAN WEST	OKFUSKEE	OKEMAH NORTH	521619
COWETA	WAGONER	COWETA DISTRICT	166481
COWETA DISTRICT EAST	WAGONER	COWETA DISTRICT	166481
COYOTE WEST	KINGFISHER	SOONER TREND	665959
CRANE WEST	CUSTER	PUTNAM	575633
CRAWFORD NE	ROGER MILLS	CRAWFORD NW	168946
CRESCENT	LOGAN	CRESCENT-LOVELL	169659
CRESCENT (OLD)	LOGAN	CRESCENT-LOVELL	169659
CRESCENT NE	LOGAN	LOVELL SE	430131
CRESCENT SE	LOGAN	SOONER TREND	665959
CRESCENT SOUTH	KINGFISHER	SOONER TREND	665959
CRESCENT SOUTH	LOGAN	SOONER TREND	665959
CRESCENT SW	KINGFISHER	SOONER TREND	665959
CRESCENT SW	LOGAN	SOONER TREND	665959
CRESCENT VALLEY NORTH	GRANT	RICH VALLEY	598939
CRESCENT WEST	LOGAN	SOONER TREND	665959
CRESCENT-LOVELL SOUTH	LOGAN	SOONER TREND	665959
CRESCENT-LOVELL SW	LOGAN	SOONER TREND	665959
CRINER EAST	MCCLAIN	PAYNE	545010
CRINERVILLE	CARTER	BROCK	093355
CROMWELL NORTH	OKFUSKEE	CROMWELL EAST	171240
CROSS ROADS EAST	POTTAWATOMIE	WANETTE WEST	748380
CROWDER	PITTSBURG	REAMS NW	589313
CRUCE	STEPHENS	SHO-VEL-TUM	653086
CRUCE DISTRICT	STEPHENS	SHO-VEL-TUM	653086
CRUCE SE	STEPHENS	SHO-VEL-TUM	653086
CURTIS EAST	WOODWARD	CEDARDALE NE	128365
CUSHING DISTRICT EAST	CREEK	CUSHING	175162
CUSHING EAST	CREEK	CUSHING	175162
CUSHING LAKE	PAYNE	RIPLEY SE	602783
CUSHING NEW	PAYNE	NORFOLK	511564
CUSTER CITY	CUSTER	CUSTER CITY EAST	175425
CUSTER CITY NE	CUSTER	CUSTER CITY NORTH	175472
DACOMA NE	ALFALFA	CHEROKEE WEST	135976
DACOMA NW	WOODS	CHEROKEE WEST	135976
DACOMA SE	ALFALFA	CHEROKEE WEST	135976
DACOMA SOUTH	ALFALFA	CHEROKEE WEST	135976
DACOMA SOUTH	WOODS	CHEROKEE WEST	135976
DACOMA WEST	WOODS	CHEROKEE WEST	135976
DAGGETT SE	LINCOLN	STROUD	685102
DAGUE WEST	TEXAS	MOUSER	489587
DALTON SOUTH	OSAGE	BARKER	039257
DAMON EAST	LATIMER	PANOLA SOUTH	013911
DANE	MAJOR	OKEENE NW	521495
DANE NORTH	MAJOR	OKEENE NW	521495
DARBY	POTTAWATOMIE	ST LOUIS	674097
DAVENPORT	LINCOLN	STROUD	685102
DAVENPORT NE	LINCOLN	STROUD	685102
DAVENPORT SE	LINCOLN	STROUD	685102
DAVENPORT SOUTH	LINCOLN	STROUD	685102
DAVENPORT WEST	LINCOLN	DAVENPORT WEST DISTRICT	181643
DAVIS EAST	MURRAY	DAVIS	182170
DAVIS EAST (OLD)	MURRAY	DAVIS	182170
DAWSON	TULSA	DAWSON DISTRICT	182821
DEANER	OKFUSKEE	LYONS-QUINN	436457
DEEP FORK	CREEK	IRON POST	348626
DEEP FORK DISTRICT NORTH	CREEK	IRON POST	348626
DEEP FORK WEST	CREEK	IRON POST	348626
DEEP ROCK	PAYNE	MEHAN	465901
DEL PLAIN SE	MAJOR	CEDARDALE NE	128365
DEMPSEY SE	ROGER MILLS	DEMPSEY	187986
DEVONIAN	OKMULGEE	NATURA DISTRICT	499572
DEWEY	OSAGE	BARTLESVILLE-DEWEY	041458
DEWEY	WASHINGTON	BARTLESVILLE-DEWEY	041458
DIAMOND	HUGHES	ADAMS DISTRICT	003481
DIBBLE	MCCLAIN	DIBBLE SE	191308
DIBBLE NORTH	MCCLAIN	WASHINGTON DISTRICT	750271
DILL CITY SOUTH	WASHITA	DILL CITY	192009
DILL CITY WEST	WASHITA	DILL CITY	192009
DILWORTH	KAY	DILWORTH DISTRICT	192479
DIX	OKMULGEE	POLLYANNA	563829
DOBY SPRINGS NE	HARPER	MOCANE-LAVERNE GAS AREA	480070
DOBY SPRINGS NW	HARPER	MOCANE-LAVERNE GAS AREA	480070
DOMBEY NE	BEAVER	DOMBEY	196239
DOMBEY NORTH	BEAVER	DOMBEY	196239
DOMBEY SE	BEAVER	DOMBEY	196239
DOMBEY SW	BEAVER	DOMBEY	196239
DOMES	OSAGE	DOMES-POND CREEK	196518
DOMES DISTRICT	OSAGE	DOMES-POND CREEK	196518
DONAHUE	PAWNEE	MASHAM	451191
DONNELLY	CREEK	TUSKEGEE DISTRICT	722857
DONNELLY NE	CREEK	EDNA DISTRICT	214896
DORA	SEMINOLE	KONAWA-DORA	385780
DORA SOUTH	SEMINOLE	KONAWA-DORA	385780
DOUGLAS	GARFIELD	BROWN	095091
DOUGLAS SW	GARFIELD	SOONER TREND	665959
DOVER EAST	KINGFISHER	SOONER TREND	665959
DOVER MIDDLE	KINGFISHER	SOONER TREND	665959
DOVER NORTH	KINGFISHER	SOONER TREND	665959
DOVER NW	KINGFISHER	SOONER TREND	665959
DOVER SE	KINGFISHER	SOONER TREND	665959
DOVER SOUTH	KINGFISHER	SOONER TREND	665959
DOVER SW	KINGFISHER	SOONER TREND	665959
DOVER WEST	KINGFISHER	SOONER TREND	665959
DOVER-HENNESSEY	GARFIELD	SOONER TREND	665959
DOVER-HENNESSEY	KINGFISHER	SOONER TREND	665959
DOVER-HENNESSEY	LOGAN	SOONER TREND	665959
DOVER-HENNESSEY WEST	KINGFISHER	SOONER TREND	665959
DOWER	BEAVER	CAMRICK GAS AREA	116127
DOWER NE	BEAVER	CAMRICK GAS AREA	116127
DOWER NW	BEAVER	CAMRICK DISTRICT	116065
DOYLE	STEPHENS	SHO-VEL-TUM	653086
DOYLE NW	STEPHENS	SHO-VEL-TUM	653086
DOYLE SE	STEPHENS	SHO-VEL-TUM	653086
DOYLE TOWNSITE	STEPHENS	KNOX	384106
DOYLE WEST	STEPHENS	SHO-VEL-TUM	653086
DRIFTWOOD	ALFALFA	AMORITA SOUTH	016377

Table 6. Fields Not Currently Recognized by State Regulatory Agencies (Continued)

Alias Field	County Name	Valid Field Name	Field Code
DRUMMOND	GARFIELD	SOONER TREND	665959
DRUMMOND EAST	GARFIELD	SOONER TREND	665959
DRUMMOND NW	GARFIELD	SOONER TREND	665959
DRUMMOND SE	GARFIELD	SOONER TREND	665959
DRUMMOND SW	GARFIELD	SOONER TREND	665959
DRUMRIGHT	CREEK	CUSHING	175162
DUCK CREEK	KAY	BLACKWELL SE	069794
DUFF SE	GARFIELD	GARBER EAST	264627
DUFF SOUTH	GARFIELD	GARBER EAST	264627
DUNCAN	STEPHENS	STAGE STAND SE	675461
DUNCAN GAS	STEPHENS	SHO-VEL-TUM	653086
DUNCAN NORTH	STEPHENS	DUNCAN WEST	206036
DUNLAP NE	KINGFISHER	SOONER TREND	665959
DURHAM WEST	ROGER MILLS	CRAWFORD NW	168946
DUSTIN SOUTH	HUGHES	DUSTIN	208144
DUTTON	GRADY	WATONGA-CHICKASHA TREND	751774
DUTTON TOWNSITE	CADDO	WATONGA-CHICKASHA TREND	751774
EAKLY	CADDO	EAKLY-WEATHERFORD TREND	010255
EAKLY EAST	CADDO	EAKLY-WEATHERFORD TREND	010255
EAKLY NORTH	CADDO	EAKLY-WEATHERFORD TREND	010255
EAKLY SE	CADDO	EAKLY-WEATHERFORD TREND	010255
EARLSBORO EAST	SEMINOLE	EARLSBORO	211176
EARLSBORO SOUTH	SEMINOLE	EARLSBORO	211176
EARLSBORO WEST	POTTAWATOMIE	HOTULKE-WEST EARLSBORO	334152
ECHO NE	NOBLE	ECHO EAST	212757
EDCOX	CARTER	SHO-VEL-TUM	653086
EDITH NW	WOODS	EDITH NORTH	214152
EDMOND	OKLAHOMA	EDMOND WEST	214586
EDMOND NORTH	OKLAHOMA	EDMOND NE	214462
EDMOND NW	OKLAHOMA	EDMOND WEST	214586
EDNA	CREEK	EDNA DISTRICT	214896
EDNA	OKMULGEE	EDNA DISTRICT	214896
EDNA EAST	OKMULGEE	NUYAKA DISTRICT	515200
EDNA NW	CREEK	EDNA DISTRICT	214896
EDNA WEST	CREEK	EDNA DISTRICT	214896
EL RENO EAST	CANADIAN	EL RENO	217431
EL RENO SOUTH	CANADIAN	UNION CITY	727797
ELK CITY SE	WASHITA	ELK CITY	219074
ELK HORN EAST	LOGAN	ELK HORN NE	219384
ELK HORN SW	LOGAN	ELK HORN SOUTH	219477
ELLIOTT	NOWATA	LENAPAH	409956
ELMDALE	GARFIELD	GARBER	264596
ELMORE NE	GARVIN	GOLDEN TREND	278587
ELMWOOD DISTRICT	BEAVER	ELMWOOD	221771
ELMWOOD EAST	BEAVER	ELMWOOD	221771
ELMWOOD NE	BEAVER	MOCANE-LAVERNE GAS AREA	480070
ELMWOOD NORTH	BEAVER	ELMWOOD	221771
ELMWOOD NW	BEAVER	MOCANE-LAVERNE GAS AREA	480070
ELMWOOD SW	BEAVER	BALKO SOUTH	036467
ELMWOOD WEST	BEAVER	BALKO SOUTH	036467
EMPIRE	STEPHENS	EMPIRE-COMANCHE	224344
ENID	GARFIELD	ENID NE	225553
ENID EAST	GARFIELD	ENID NE	225553
ENID NORTH	GARFIELD	ENID NE	225553
ENID NW	GARFIELD	ENID NE	225553
ENID SE	GARFIELD	SOONER TREND	665959
ENID SOUTH	GARFIELD	SOONER TREND	665959
ENID SW	GARFIELD	SOONER TREND	665959
ENID WEST	GARFIELD	SOONER TREND	665959
ENOS	MARSHALL	ISOM SPRINGS	349649
EOLA	GARVIN	EOLA-ROBBERSON	226514
EOLA NORTH	GARVIN	EOLA-ROBBERSON	226514
EOLA NW	GARVIN	EOLA-ROBBERSON	226514
EOLA SW	GARVIN	EOLA-ROBBERSON	226514
ERAM	OKMULGEE	MORRIS DISTRICT	485836
ERIN SPRINGS	GARVIN	GOLDEN TREND	278587
ERIN SPRINGS SE	GARVIN	GOLDEN TREND	278587
ERIN SPRINGS SOUTH	GARVIN	GOLDEN TREND	278587
EUREKA DISTRICT SE	GRANT	WAKITA TREND	745559
EUREKA SE	GRANT	WAKITA TREND	745559
EUREKA SW	ALFALFA	WAKITA TREND	745559
EVANS	TULSA	BROKEN ARROW DISTRICT	093603
EVANS	WAGONER	BROKEN ARROW DISTRICT	093603
EVANSVILLE SE	LOGAN	COON CREEK NE	159506
EXCELSIOR	KINGFISHER	SOONER TREND	665959
EXCELSIOR NORTH	KINGFISHER	SOONER TREND	665959
EXCELSIOR NW	KINGFISHER	SOONER TREND	665959
FAIRFAX	OSAGE	BURBANK	103663
FAIRMONT	GARFIELD	ENID NE	225553
FAIRMONT SOUTH	GARFIELD	SOONER TREND	665959
FAIRVALLEY SE	WOODS	WAYNOKA NE	753123
FAIRVIEW	GARFIELD	BARNES NORTH	039567
FAIRVIEW NORTH	MAJOR	RINGWOOD	602225
FALLIS SE	LINCOLN	WELLSTON WEST	757828
FALLIS SW	LINCOLN	WELLSTON WEST	757828
FALLS DOME	OSAGE	OSAGE-HOMINY DISTRICT	529284
FARGO NW	ELLIS	GAGE	262736
FARGO SE	ELLIS	TANGIER	697155
FARGO SE	WOODWARD	TANGIER	697155
FARGO SOUTH	ELLIS	GAGE	262736
FAY NE	BLAINE	EAGLE CITY SOUTH	210432
FAY SE	BLAINE	FAY EAST	237350
FAY SOUTH	CUSTER	FAY EAST	237350
FEATHERSTON	PITTSBURG	QUINTON DISTRICT	580321
FEATHERSTON NE	PITTSBURG	BROOKEN	094054
FEATHERSTON NW	PITTSBURG	BROOKEN	094054
FERN MOUNTAIN	MUSKOGEE	MUSKOGEE DISTRICT NORTH	495354
FIELDS	OKFUSKEE	HENRYETTA DISTRICT	317046
FISH	HUGHES	HOLDENVILLE	327363
FISH	SEMINOLE	HOLDENVILLE	327363
FISH NW	SEMINOLE	WEWOKA DISTRICT	761765
FISH WEST	SEMINOLE	WEWOKA DISTRICT	761765
FISHER	TULSA	SAND SPRINGS DISTRICT	630455
FITTS SOUTH	PONTOTOC	FITTS	242482
FLINT CREEK	MCCLAIN	WAYNE SW	752968
FLINT CREEK SOUTH	MCCLAIN	WAYNE SW	752968
FLINT CREEK SW	MCCLAIN	FLINT CREEK WEST	245381
FLORENCE CHAPEL SW	GARVIN	ANTIOCH DISTRICT EAST	020872
FLORENCE CHAPEL WEST	GARVIN	PAULS VALLEY WEST	543708
FLORIS SE (OLD)	BEAVER	MOCANE-LAVERNE GAS AREA	480070
FLOWER DALE SE	ALFALFA	WAKITA TREND	745559
FLYNN	GARFIELD	SOONER TREND	665959
FLYNN NORTH	GARFIELD	SOONER TREND	665959
FLYNN SE	GARFIELD	SOONER TREND	665959
FORD	LINCOLN	SKELLYVILLE (NEW)	000814
FORGAN EAST (OLD)	BEAVER	MOCANE-LAVERNE GAS AREA	480070
FORGAN NE (OLD)	BEAVER	MOCANE-LAVERNE GAS AREA	480070
FORGAN SE	BEAVER	MOCANE-LAVERNE GAS AREA	480070
FORGAN SOUTH	BEAVER	MOCANE-LAVERNE GAS AREA	480070
FORGAN SOUTH (OLD)	BEAVER	MOCANE-LAVERNE GAS AREA	480070
FORREST HOME EAST	MAJOR	RINGWOOD	602225
FORREST HOME SW	MAJOR	RINGWOOD	602225
FORREST HOME WEST	MAJOR	RINGWOOD	602225
FORT RENO	CANADIAN	UNION CITY	727797
FORT RENO SOUTH	CANADIAN	UNION CITY	727797
FORT RENO SW	CANADIAN	WATONGA-CHICKASHA TREND	751774
FORT SILL DISTRICT	COMANCHE	FORT SILL	250698
FORT SILL NE	COMANCHE	FORT SILL	250698
FORT SILL RESERVATION	COMANCHE	FORT SILL	250698
FORT SILL SOUTH	COMANCHE	FORT SILL	250698
FORT SUPPLY SW	ELLIS	MOCANE-LAVERNE GAS AREA	480070
FOSS	CUSTER	STAFFORD	675275
FOSS NW	CUSTER	STAFFORD	675275
FOSTER NE	GARVIN	GOLDEN TREND	278587
FOSTER NORTH	GARVIN	GOLDEN TREND	278587
FOURDEE	NOBLE	POLO	563860
FOURDEE SOUTH	NOBLE	POLO	563860
FOX	CARTER	SHO-VEL-TUM	653086
FOX-GRAHAM	CARTER	SHO-VEL-TUM	653086
FRANCIS	PONTOTOC	ALLEN DISTRICT	011231
FRANCIS DISTRICT	PONTOTOC	ALLEN DISTRICT	011231
FRANCIS WEST	PONTOTOC	ALLEN DISTRICT	011231
FRANKLIN WEST	CLEVELAND	MOORE SE	483821
FREAM	HUGHES	GILCREASE SW	272386
FREDERICK	TILLMAN	FREDERICK SE	256201
FREDERICK DISTRICT	TILLMAN	FREDERICK SE	256201
FREDERICK SW	TILLMAN	TRIMUE WEST	717641
FREDERICK WEST	TILLMAN	TRIMUE NORTH	717548
FREEDOM NW	WOODS	WAYNOKA NE	753123
FREEDOM SW	WOODWARD	WAYNOKA NE	753123
FREENY SOUTH	MCCLAIN	WASHINGTON DISTRICT	750271
FREENY SW	MCCLAIN	WASHINGTON DISTRICT	750271
FRENCH	OKMULGEE	HENRYETTA DISTRICT	317046
FUHRMAN DISTRICT NORTH	HUGHES	GILCREASE DISTRICT EAST	272324
G I JOE	OSAGE	JAVINE DISTRICT	355610
GAGE NE	ELLIS	GAGE	262736
GAGE SOUTH	ELLIS	GAGE SE	262860
GALENA SOUTH	WOODS	CHEYENNE VALLEY	137278
GANSEL	NOBLE	SAMS	627541
GARBER NEW	GARFIELD	GARBER	264596
GARBER NORTH	GARFIELD	GARBER	264596
GARDEN GROVE	OKFUSKEE	PADEN SW	535028
GARDEN GROVE NORTH	OKFUSKEE	PADEN SW	535028
GARDEN NE	LOGAN	WELLSTON WEST	757828
GARDEN SE	LOGAN	WELLSTON WEST	757828
GARR SOUTH	PAYNE	GARR	266177
GARRETT DISTRICT NW	KAY	GARRETT NW	266425
GARRETT MIDDLE	KAY	GARRETT NW	266425
GARRETT SW	KAY	GARRETT NW	266425
GARRETT WEST	KAY	GARRETT NW	266425
GARRISON	OKFUSKEE	OKEMAH	521526
GATE LAKE NE	HARPER	MOCANE-LAVERNE GAS AREA	480070
GEARY	CANADIAN	WATONGA-CHICKASHA TREND	751774
GEARY NORTH	BLAINE	WATONGA-CHICKASHA TREND	751774
GEARY NORTH	CANADIAN	WATONGA-CHICKASHA TREND	751774
GEARY SOUTH	BLAINE	WATONGA-CHICKASHA TREND	751774
GENTRY WEST	KIOWA	KOMALTY DISTRICT	385563
GEORGE	WAGONER	COWETA DISTRICT	166481
GERTY NE	HUGHES	CALVIN SE	114236
GESSMAN	LINCOLN	DAVENPORT WEST DISTRICT	181643
GESSMAN EAST	LINCOLN	DAVENPORT WEST DISTRICT	181643
GESSMAN NE	LINCOLN	DAVENPORT WEST DISTRICT	181643
GESSMAN SE	LINCOLN	DAVENPORT WEST DISTRICT	181643
GIBBON SE	GRANT	WAKITA TREND	745559
GILCREASE EAST	HUGHES	GILCREASE DISTRICT EAST	272324
GILLETTE	WAGONER	COWETA DISTRICT	166481
GILLETTE DISTRICT	WAGONER	COWETA DISTRICT	166481
GILLILAND NW	OSAGE	GILLILAND	273161
GILLILAND SE	OSAGE	GILLILAND	273161
GILLILAND SOUTH	OSAGE	GILLILAND	273161
GILMORE	LE FLORE	POTEAU-GILMORE	568200
GLADYS BELLE	ROGERS	INOLA DISTRICT	347184
GLENCOE	PAYNE	WESTPOINT SOUTH	760060
GLENOAK	NOWATA	CURL CREEK	174666
GLENWOOD NE	BEAVER	MOCANE-LAVERNE GAS AREA	480070
GLENWOOD SOUTH	BEAVER	MOCANE-LAVERNE GAS AREA	480070
GOBLE	WAGONER	COWETA DISTRICT	166481
GOLDSBY	MCCLAIN	NOBLE WEST	509921
GOLDSBY SW	MCCLAIN	WASHINGTON DISTRICT	750271
GOLDSBY WEST	MCCLAIN	WASHINGTON DISTRICT	750271
GOLTRY	ALFALFA	RINGWOOD	602225
GOLTRY SE	MAJOR	RINGWOOD	602225
GOLTRY SOUTH	ALFALFA	RINGWOOD	602225
GOLTRY SW	ALFALFA	RINGWOOD	602225
GOTEBO	KIOWA	GOTEBO SOUTH DISTRICT	281966
GOTEBO SW	KIOWA	GOTEBO SOUTH DISTRICT	281966
GRACEMONT EAST	CADDO	EAKLY-WEATHERFORD TREND	010255
GRACEMONT SOUTH	CADDO	EAKLY-WEATHERFORD TREND	010255
GRACEMONT WEST	CADDO	EAKLY-WEATHERFORD TREND	010255
GRAHAM	CARTER	SHO-VEL-TUM	653086
GRAND NE	ELLIS	ARNETT SE	025445
GRAND SW	ROGER MILLS	BISHOP	066120
GRAND VALLEY	TEXAS	CAMRICK GAS AREA	116127
GRAND VALLEY EAST	BEAVER	GRAND VALLEY DISTRICT EAST	014946
GRAND VALLEY NW	TEXAS	CAMRICK GAS AREA	116127
GRAVES	MUSKOGEE	COUNCIL HILL DISTRICT	165024
GRAYSON	SEMINOLE	KONAWA-DORA	385780
GRAYSON WEST	SEMINOLE	KONAWA-DORA	385780
GREASY CREEK DISTRICT	HUGHES	GREASY CREEK	287314
GREAT SALT PLAINS SOUTH	ALFALFA	LAMBERT SE	399361
GREEN VALLEY NORTH	GARFIELD	GARBER EAST	264627
GREEN VALLEY NW	GARFIELD	GREEN VALLEY	288523
GREENFIELD NE	BLAINE	WATONGA-CHICKASHA TREND	751774
GREENFIELD NORTH	BLAINE	GREENFIELD NW	288926
GREENOUGH NE	BEAVER	MOCANE-LAVERNE GAS AREA	480070
GREENOUGH SOUTH	BEAVER	MOCANE-LAVERNE GAS AREA	480070
GREENSBURG EAST	WOODS	OAKDALE	517186
GREENSBURG NORTH	WOODS	OAKDALE	517186
GREENSBURG SW	WOODS	OAKDALE	517186
GREENSBURG WEST	WOODS	WAYNOKA NE	753123
GREENVILLE	LOVE	OVERBROOK SOUTH	531330
GREENVILLE NE	LOVE	OVERBROOK SOUTH	531330
GREENVILLE NORTH	LOVE	OVERBROOK SOUTH	531330
GRIEF CREEK	HUGHES	HOLDENVILLE	327363

Table 6. Fields Not Currently Recognized by State Regulatory Agencies (Continued)

Alias Field	County Name	Valid Field Name	Field Code
GRIGGS EAST	CIMARRON	GRIGGS SE	291468
GRIGGS NE	CIMARRON	GRIGGS SE	291468
GUYMON	TEXAS	GUYMON-HUGOTON GAS AREA	295545
GUYMON SE	TEXAS	GUYMON SOUTH	295669
GUYMON-HUGOTON	TEXAS	GUYMON-HUGOTON GAS AREA	295545
GYPSY HILL	OKFUSKEE	TIGER FLATS	707603
GYPSY HILL	OKMULGEE	TIGER FLATS	707603
GYPSY HILL NW	OKMULGEE	TIGER FLATS	707603
HAILEYVILLE SOUTH	PITTSBURG	TI NORTH	008644
HALFWAY EAST	CREEK	IRON POST	348626
HALFWAY EAST	OKFUSKEE	IRON POST	348626
HALFWAY NE	OKFUSKEE	IRON POST	348626
HALL-DONNELY	CREEK	TUSKEGEE DISTRICT	722857
HALLETT EAST	PAWNEE	HALLETT	300220
HALLUM	COMANCHE	FORT SILL	250698
HAMBRO	JEFFERSON	OSCAR	529377
HAMBURG NW	ROGER MILLS	REYDON	597115
HAMBURG WEST	ROGER MILLS	REYDON	597115
HAMMON NE	CUSTER	HAMMON EAST	000293
HAMMON NW	ROGER MILLS	STRONG CITY DISTRICT	010199
HAMMON SE	CUSTER	CARPENTER NE	121256
HAMMON SW	ROGER MILLS	STRONG CITY DISTRICT	010199
HANBURY	COMANCHE	HANBURY DISTRICT	302607
HANEY EAST	SEMINOLE	SEMINOLE	643956
HANNA WEST	PITTSBURG	SCIPIO NW	639825
HAPPY HOLLOW	OSAGE	TIDAL OSAGE	707324
HAPPY STAR WEST	NOBLE	BILLINGS EAST	064570
HARDESTY SOUTH	TEXAS	HARDESTY	305087
HARDY SE	OSAGE	HARDY	305800
HARDY WEST	OSAGE	HARDY	305800
HARMON NE	WOODWARD	HARMON EAST	306451
HARNESS EAST	GRADY	CHITWOOD NW	140254
HARNESS SE	GRADY	CHITWOOD NW	140254
HARP	CLEVELAND	MOORE-HARP	483728
HARRAH NW	OKLAHOMA	JONES	363037
HARRAH SOUTH	OKLAHOMA	ORCHARD CITY NE	527238
HARTSHORNE	PITTSBURG	WILBURTON	767826
HAWKINS NW	HUGHES	HOLDENVILLE	327363
HAWKINS NW	SEMINOLE	HOLDENVILLE	327363
HAWLEY WEST	GRANT	HAWLEY	310605
HAYDENVILLE	OKFUSKEE	HAYDENVILLE DISTRICT	311008
HAYDENVILLE DISTRICT NW	OKFUSKEE	HAYDENVILLE DISTRICT	311008
HAYDENVILLE SOUTH	OKFUSKEE	HAYDENVILLE DISTRICT	311008
HAYDENVILLE WEST	OKFUSKEE	HAYDENVILLE DISTRICT	311008
HAZEL	SEMINOLE	ST LOUIS	674097
HAZEL DISTRICT	SEMINOLE	ST LOUIS	674097
HAZEL EAST	SEMINOLE	ST LOUIS	674097
HEALDTON NW	JEFFERSON	HEALDTON	312799
HEALDTON SOUTH	CARTER	JOINER CITY	362665
HELENA EAST	ALFALFA	RINGWOOD	602225
HELENA NW	ALFALFA	LAMBERT SE	399361
HELENA SOUTH	ALFALFA	RINGWOOD	602225
HENDERSON	TILLMAN	FREDERICK SOUTH	256232
HENNESSEY	KINGFISHER	SOONER TREND	665959
HENNESSEY EAST	GARFIELD	SOONER TREND	665959
HENNESSEY EAST	KINGFISHER	SOONER TREND	665959
HENNESSEY NORTH	KINGFISHER	SOONER TREND	665959
HENNESSEY NW	GARFIELD	SOONER TREND	665959
HENNESSEY SE	KINGFISHER	SOONER TREND	665959
HENNESSEY SW	KINGFISHER	SOONER TREND	665959
HENNESSEY WEST	KINGFISHER	SOONER TREND	665959
HENRYETTA	OKMULGEE	HENRYETTA DISTRICT	317046
HENRYETTA NE	OKMULGEE	HENRYETTA DISTRICT	317046
HERD DISTRICT	OSAGE	DOMES-POND CREEK	196518
HERD EAST	OSAGE	DOMES-POND CREEK	196518
HERD NORTH	OSAGE	DOMES-POND CREEK	196518
HERD NW	OSAGE	DOMES-POND CREEK	196518
HERD SW	OSAGE	DOMES-POND CREEK	196518
HERRING NORTH	ROGER MILLS	STRONG CITY DISTRICT	010199
HEWITT NW	CARTER	HEALDTON	312799
HEWITT WEST	CARTER	HEWITT	319464
HICKMAN	OSAGE	BURBANK	103663
HICKORY CREEK	OSAGE	DOMES-POND CREEK	196518
HICKORY CREEK DISTRICT	OSAGE	DOMES-POND CREEK	196518
HICKORY CREEK SOUTH	OSAGE	DOMES-POND CREEK	196518
HICKORY GROVE	CREEK	STROUD	685102
HICKORY RIDGE NW	OKFUSKEE	HICKORY RIDGE	320728
HIGBEE NW	OKLAHOMA	EDMOND WEST	214586
HIGH PRAIRIE NE	PAYNE	MEHAN	465901
HIGHLAND	BEAVER	MOCANE-LAVERNE GAS AREA	480070
HIGHLAND NW	BEAVER	MOCANE-LAVERNE GAS AREA	480070
HILL TOP WEST	HUGHES	CALVIN SE	114236
HILLIBY	OKFUSKEE	LAFFOON SE	394215
HILLIBY NORTH	OKFUSKEE	LAFFOON SE	394215
HILLIBY WEST	OKFUSKEE	LAFFOON SE	394215
HILLSDALE	GARFIELD	HILLSDALE NW	323580
HINTON NE	CADDO	LOOKEBA EAST	426651
HINTON SW	CADDO	LOOKEBA EAST	426651
HIRD EAST	PONTOTOC	OAKMAN DISTRICT	517899
HIRD SE	PONTOTOC	ADA DISTRICT EAST	002923
HITCHCOCK	BLAINE	WATONGA-CHICKASHA TREND	751774
HITCHCOCK NE	BLAINE	WATONGA-CHICKASHA TREND	751774
HOLDENVILLE EAST	HUGHES	HOLDENVILLE	327363
HOLDENVILLE WEST	HUGHES	HOLDENVILLE	327363
HOLLAND EAST	BEAVER	MOCANE-LAVERNE GAS AREA	480070
HOLM-JARVIS	SEMINOLE	BETHEL	058997
HOMER SOUTH	CARTER	SHO-VEL-TUM	653086
HOMER SW	CARTER	SHO-VEL-TUM	653086
HOMER WEST	CARTER	HOMER	329874
HOMESTEAD NORTH	MAJOR	OKEENE NW	521495
HOMESTEAD WEST	BLAINE	OKEENE NW	521495
HOMESTEAD WEST	MAJOR	OKEENE NW	521495
HOOKER NW	TEXAS	HOOKER SW	331238
HOOKER SE	TEXAS	HARDESTY NE	305118
HOOVER NORTH	GARVIN	HOOVER	331362
HOOVER NW	GARVIN	HOOVER	331362
HORN SW	OSAGE	DOMES-POND CREEK	196518
HORNS CORNER WEST	HUGHES	HORNS CORNER	332819
HORNTOWN	HUGHES	GREASY CREEK	287314
HOTULKE	POTTAWATOMIE	HOTULKE-WEST EARLSBORO	334152
HOTULKE WEST	POTTAWATOMIE	HOTULKE-WEST EARLSBORO	334152
HOUGH NW	TEXAS	POSTLE	567983
HOUGH SE	TEXAS	HOUGH	334276
HOUGH SW	TEXAS	POSTLE	567983
HOUGH WEST	TEXAS	POSTLE	567983
HOVEY SOUTH	TEXAS	POSTLE	567983
HOYT	LINCOLN	CHANDLER	132101
HOYT-HASKELL EAST	HASKELL	BROOKEN	094054
HUCMAC EAST	DEWEY	OAKWOOD NORTH	518240
HUGOTON	TEXAS	GUYMON-HUGOTON GAS AREA	295545
HULL EAST	LOGAN	ELK HORN SOUTH	219477
HUMAC	DEWEY	HUCMAC	336514
HUMAC NORTH	DEWEY	HUCMAC NORTH	336522
HUMAC SOUTH	DEWEY	HUCMAC SOUTH	336530
HUMAC SW	DEWEY	HUCMAC SW	336532
HUMBLE	JEFFERSON	SEAY	641879
HUNTER SE	GARFIELD	HUNTER SOUTH	339764
HUNTER SW	GARFIELD	HUNTER SOUTH	339764
HYDRO NE	BLAINE	ELM GROVE	221399
HYDRO NW	CUSTER	WEATHERFORD	753767
HYDRO SE	CADDO	BRIDGEPORT	091588
INDEPENDENT	CREEK	MOUNDS DISTRICT	488626
INDEPENDENT	OKMULGEE	MOUNDS DISTRICT	488626
INDEPENDENT	TULSA	MOUNDS DISTRICT	488626
INGALLS EAST	PAYNE	INGALLS	345975
INGALLS NE	PAYNE	INGALLS	345975
INGALLS NW	PAYNE	INGALLS	345975
INGALLS WEST	PAYNE	INGALLS	345975
INGERSOLL EAST	ALFALFA	CHEROKITA TREND	136007
INGERSOLL SW	ALFALFA	CHEROKEE WEST	135976
INOLA	ROGERS	INOLA DISTRICT	347184
INOLA	WAGONER	INOLA DISTRICT	347184
INOLA WEST	ROGERS	INOLA DISTRICT	347184
INOLA WEST	WAGONER	INOLA DISTRICT	347184
INSCHO	TULSA	SAND SPRINGS DISTRICT	630455
IOLAND	ELLIS	PEEK SOUTH	547824
IRON POST SE	CREEK	IRON POST DISTRICT SE	348657
IRON POST SOUTH	OKFUSKEE	IRON POST	348626
ISABELLA NE	MAJOR	RINGWOOD	602225
ISABELLA SE	MAJOR	RINGWOOD	602225
ITUNA	GARFIELD	ENID NE	225553
ITUNA NE	GARFIELD	ENID NE	225553
ITUNA SE	GARFIELD	ENID NE	225553
IVANHOE EAST	BEAVER	IVANHOE	350269
IVANHOE NE	BEAVER	IVANHOE	350269
IVANHOE SW	BEAVER	LOGAN SOUTH	423001
JACKSON	SEMINOLE	WEWOKA DISTRICT	761765
JEFFERSON	HUGHES	WEWOKA EAST	761827
JEFFERSON NW	GRANT	JEFFERSON-GRANT NW	000674
JENKS	TULSA	BIXBY-JENKS DISTRICT	067396
JESSE	COAL	FITTS	242482
JESSE	PONTOTOC	FITTS	242482
JESSE NE	COAL	FITTS	242482
JET NE	ALFALFA	LAMBERT SE	399361
JET NORTH	ALFALFA	LAMBERT SE	399361
JET NW	ALFALFA	LAMBERT SE	399361
JET WEST	ALFALFA	LAMBERT SE	399361
JOHNSON-BAILEY	WAGONER	STRIKER DISTRICT	684544
JOINER CITY WEST	CARTER	JOINER CITY	362665
JOLLY-OGG	MUSKOGEE	BALD HILL	035878
JOLLY-OGG	OKMULGEE	BALD HILL	035878
JONES CHAPEL WEST	PONTOTOC	CENTER SOUTH	129450
JONES DISTRICT	OKLAHOMA	JONES	363037
JONES NE	OKLAHOMA	JONES	363037
JOSEY	OKFUSKEE	HENRYETTA DISTRICT	317046
JUMPER CREEK	SEMINOLE	TYROLA NE	724919
KARNS	CANADIAN	WATONGA-CHICKASHA TREND	751774
KASISHKE	OSAGE	BARKER	039257
KASISHKE SOUTH	OSAGE	BARKER	039257
KATIE	GARVIN	GOLDEN TREND	278587
KAWFIELD	WAGONER	BROKEN ARROW DISTRICT	093603
KEENAN	WOODWARD	TANGIER	697155
KEENAN EAST	WOODWARD	SHARON WEST	648188
KEENAN NE	WOODWARD	TANGIER	697155
KEENAN SE	WOODWARD	TANGIER	697155
KEENAN SOUTH	ELLIS	ARNETT EAST	025321
KELLYVILLE	CREEK	KELLYVILLE DISTRICT	373270
KELLYVILLE DISTRICT SOUTH	CREEK	KELLYVILLE DISTRICT WEST	373363
KELLYVILLE NORTH	CREEK	KELLYVILLE DISTRICT	373270
KEMPER	WAGONER	STONEBLUFF DISTRICT	681909
KENDRICK (OLD)	LINCOLN	SKELLYVILLE (NEW)	000814
KENDRICK EAST	LINCOLN	STROUD	685102
KENDRICK NE	LINCOLN	SKELLYVILLE (NEW)	000814
KENDRICK NW	LINCOLN	KENDRICK	374262
KENDRICK SE	LINCOLN	STROUD	685102
KENDRICK SW	LINCOLN	KENDRICK	374262
KENDRICK WEST	LINCOLN	KENDRICK	374262
KEOKUK FALLS	POTTAWATOMIE	KEOKUK	375719
KEOKUK FALLS	SEMINOLE	KEOKUK	375719
KEOKUK SOUTH	SEMINOLE	KEOKUK	375719
KEOTA NE	HASKELL	KEOTA	375936
KEPPEL	ROGERS	TUTTLE-KEPPEL	723043
KERNEL	CREEK	IRON POST	348626
KEY WEST	LINCOLN	STROUD	685102
KEY WEST NORTH	LINCOLN	STROUD	685102
KEYES	CIMARRON	KEYES DISTRICT	377083
KEYES SE	CIMARRON	KEYES GAS AREA	377145
KEYES SOUTH	CIMARRON	SAMPSEL NE	627510
KEYS	COTTON	WALTERS DISTRICT	747419
KEYSTONE DISTRICT	CREEK	KEYSTONE	377362
KEYSTONE DISTRICT	PAWNEE	KEYSTONE	377362
KEYSTONE DISTRICT	TULSA	KEYSTONE	377362
KEYSTONE DISTRICT NW	PAWNEE	LAUDERDALE	403794
KEYSTONE DISTRICT SE	OSAGE	KEYSTONE	377362
KEYSTONE DISTRICT SE	PAWNEE	KEYSTONE	377362
KEYSTONE DISTRICT SE	TULSA	KEYSTONE	377362
KEYSTONE NORTH	PAWNEE	KEYSTONE	377362
KIDD	SEMINOLE	CROMWELL SOUTH	171302
KIEFER	CREEK	GLENNPOOL	276680
KILGORE	GRADY	KNOX	384106
KILGORE	STEPHENS	KNOX	384106
KING WEST	POTTAWATOMIE	KING	379308
KINGFISHER EAST	KINGFISHER	SOONER TREND	665959
KINGFISHER NW	KINGFISHER	SOONER TREND	665959
KINGFISHER SW	KINGFISHER	OKARCHE NORTH	521278
KINGFISHER WEST	KINGFISHER	OKARCHE NORTH	521278
KINTA (OLD)	HASKELL	KINTA	380610
KINTA DISTRICT	HASKELL	KINTA	380610
KINTA NE	HASKELL	KINTA	380610
KINTA NW	HASKELL	KINTA	380610
KINTA WEST	HASKELL	KINTA	380610
KIOWA SW	PITTSBURG	KIOWA	380855
KNOWLES NW	BEAVER	MOCANE-LAVERNE GAS AREA	480070
KNOX NW	GRADY	KNOX	384106

Table 6. Fields Not Currently Recognized by State Regulatory Agencies (Continued)

Alias Field	County Name	Valid Field Name	Field Code
KNOX SE	STEPHENS	KNOX	384106
KOMALTY	KIOWA	KOMALTY DISTRICT	385563
KONAWA	SEMINOLE	KONAWA-DORA	385780
KONAWA EAST	SEMINOLE	KONAWA-DORA	385780
KONAWA SOUTH	POTTAWATOMIE	BEBEE-KONAWA SW	050565
KONAWA SOUTH	SEMINOLE	BEBEE-KONAWA SW	050565
KONAWA SW	PONTOTOC	BEBEE-KONAWA SW	050565
KONAWA SW	POTTAWATOMIE	BEBEE-KONAWA SW	050565
KONAWA SW	SEMINOLE	BEBEE-KONAWA SW	050565
KONAWA WEST	SEMINOLE	BEBEE-KONAWA SW	050565
KREMLIN SE	GARFIELD	KREMLIN EAST	387439
KUSA	MCINTOSH	COALTON	150206
LACEY	KINGFISHER	SOONER TREND	665959
LACEY EAST	KINGFISHER	SOONER TREND	665959
LACEY NE	KINGFISHER	SOONER TREND	665959
LACEY NW	KINGFISHER	SOONER TREND	665959
LACEY SE	KINGFISHER	SOONER TREND	665959
LACEY SOUTH	KINGFISHER	SOONER TREND	665959
LACEY SW	BLAINE	SOONER TREND	665959
LACEY SW	KINGFISHER	SOONER TREND	665959
LADD	MCCLAIN	WASHINGTON DISTRICT	750271
LADD SW	MCCLAIN	WASHINGTON DISTRICT	750271
LADD WEST	MCCLAIN	WASHINGTON DISTRICT	750271
LAFFOON NW	LINCOLN	PECK WEST	547080
LAHOMA SE	GARFIELD	SOONER TREND	665959
LAHOMA SW	MAJOR	SOONER TREND	665959
LAKE CREEK	GREER	LAKE CREEK DISTRICT	395889
LAKE CREEK WEST	GREER	LAKE CREEK DISTRICT	395889
LAKE MURRAY SOUTH	LOVE	ENVILLE SW	226359
LAKE SHAWNEE	POTTAWATOMIE	SHAWNEE LAKE	648777
LAMAR	HUGHES	LAMAR EAST	399082
LAMAR NE	HUGHES	LAMAR EAST	399082
LAMAR NORTH	HUGHES	LAMAR EAST	399082
LAMAR SW	HUGHES	HORNTOWN SE	332974
LAMAR WEST	HUGHES	HORNTOWN SE	332974
LAMBERT NW	ALFALFA	CHEROKEE WEST	135976
LAMBERT SW	ALFALFA	LAMBERT SE	399361
LAMBERT WEST	ALFALFA	CHEROKEE WEST	135976
LAMONT	GRANT	LAMONT SE	399702
LAMPTON	MUSKOGEE	MUSKOGEE DISTRICT NORTH	495354
LANDON SE	OSAGE	LANDON DISTRICT SE	400384
LANDON SOUTH	OSAGE	WHITETAIL NW	765842
LANDON WEST	OSAGE	LANDON NW	400508
LARK	MARSHALL	ISOM SPRINGS	349649
LAUDERDALE SOUTH	PAWNEE	LAUDERDALE	403794
LAVERNE EAST	HARPER	MOCANE-LAVERNE GAS AREA	480070
LAVERNE GAS AREA	BEAVER	MOCANE-LAVERNE GAS AREA	480070
LAVERNE GAS AREA	HARPER	MOCANE-LAVERNE GAS AREA	480070
LAVERNE NW	HARPER	MOCANE-LAVERNE GAS AREA	480070
LAVERNE SE	HARPER	MOCANE-LAVERNE GAS AREA	480070
LAVERNE SOUTH	HARPER	MOCANE-LAVERNE GAS AREA	480070
LAVERNE WEST	BEAVER	MOCANE-LAVERNE GAS AREA	480070
LAVERTY	GRADY	VERDEN	736118
LAVERTY WEST	CADDO	VERDEN	736118
LAWTON	COMANCHE	LAWTON DISTRICT	405623
LEE DOME	OSAGE	TIDAL OSAGE	707324
LEEDEY SW	ROGER MILLS	MOOREWOOD NE	484041
LEES SPRING (NEW)	PONTOTOC	LEES SPRING	408003
LEES SPRING (OLD)	PONTOTOC	LEES SPRING EAST	408034
LEES SPRING NE	PONTOTOC	LEES SPRING EAST	408034
LEGAL NORTH	HUGHES	ASHLAND NORTH	027801
LEGAL NORTH	PITTSBURG	ASHLAND NORTH	027801
LEGAL SOUTH	COAL	ASHLAND SOUTH	027863
LENORA	DEWEY	PUTNAM	575633
LENORA SW	DEWEY	PUTNAM	575633
LEON NE	LOVE	LEON NORTH	410545
LEONARD	TULSA	STONEBLUFF DISTRICT	681909
LEONARD	WAGONER	STONEBLUFF DISTRICT	681909
LEONARD DISTRICT	TULSA	STONEBLUFF DISTRICT	681909
LEONARD DISTRICT	WAGONER	STONEBLUFF DISTRICT	681909
LEONEL	DEWEY	WATONGA-CHICKASHA TREND	751774
LEQUIRE	HASKELL	KINTA	380610
LEQUIRE NE	HASKELL	KINTA	380610
LEWIS NW	GARVIN	LEWIS	411940
LEWIS SW	GARVIN	NAHOLA NE	497867
LEWIS WEST	GARVIN	NAHOLA NE	497867
LEWISVILLE SOUTH	HASKELL	KINTA	380610
LIBBIE	CADDO	SICKLES NORTH	655077
LIBBIE SW	CADDO	EAKLY-WEATHERFORD TREND	010255
LIGHT	BEAVER	MOCANE-LAVERNE GAS AREA	480070
LIGHT GAS AREA	BEAVER	MOCANE-LAVERNE GAS AREA	480070
LIMA	SEMINOLE	WEWOKA DISTRICT	761765
LIMA POOL	SEMINOLE	BOWLEGS	084411
LIMA SE	SEMINOLE	WEWOKA DISTRICT	761765
LINCOLN EAST	KINGFISHER	SOONER TREND	665959
LINCOLN SE	KINGFISHER	SOONER TREND	665959
LINCOLN SW	KINGFISHER	SOONER TREND	665959
LINCOLN WEST	KINGFISHER	SOONER TREND	665959
LINCREEK	CREEK	LINCREEK DISTRICT	414754
LINCREEK	LINCOLN	LINCREEK DISTRICT	414754
LINDSAY	GARVIN	GOLDEN TREND	278587
LINDSAY	MCCLAIN	GOLDEN TREND	278587
LINDSAY DISTRICT NORTH	GARVIN	GOLDEN TREND	278587
LINDSAY DISTRICT NORTH	MCCLAIN	GOLDEN TREND	278587
LINDSAY DISTRICT NW	MCCLAIN	GOLDEN TREND	278587
LINDSAY EAST	GARVIN	GOLDEN TREND	278587
LINDSAY EAST	MCCLAIN	GOLDEN TREND	278587
LINDSAY NE	MCCLAIN	GOLDEN TREND	278587
LINDSAY NORTH	MCCLAIN	GOLDEN TREND	278587
LINDSAY NW	MCCLAIN	GOLDEN TREND	278587
LINDSAY RIDGE WEST	MCCLAIN	NEWCASTLE SOUTH	505951
LINDSAY SE	GARVIN	GOLDEN TREND	278587
LINDSAY TOWNSITE	GARVIN	GOLDEN TREND	278587
LINDSAY WEST	GARVIN	GOLDEN TREND	278587
LINK	MUSKOGEE	BALD HILL	035878
LINSCOTT NE	ELLIS	MILDER	473799
LINSCOTT NORTH	ELLIS	MILDER	473799
LITTLE CHIEF NE	OSAGE	BURBANK	103663
LITTLE CHIEF NW	OSAGE	BURBANK	103663
LITTLE CHIEF SE	OSAGE	BURBANK	103663
LITTLE CHIEF WEST	OSAGE	BURBANK	103663
LITTLE NW	SEMINOLE	LITTLE WEST	419900
LITTLE RIVER NORTH	SEMINOLE	LITTLE RIVER EAST	419249
LITTLE RIVER SE	SEMINOLE	LITTLE RIVER	419218
LITTLE RIVER SOUTH	SEMINOLE	LITTLE RIVER	419218
LOCKRIDGE NE	LOGAN	EDMOND WEST	214586
LOCKRIDGE NORTH	LOGAN	SOONER TREND	665959
LOCKRIDGE WEST	CANADIAN	REEDING SOUTH	593560
LOCO	JEFFERSON	LOCO DISTRICT	422040
LOCO	STEPHENS	LOCO DISTRICT	422040
LOCO SW	STEPHENS	LOCO DISTRICT	422040
LOCO WEST	STEPHENS	LOCO DISTRICT	422040
LODER EAST	ALFALFA	CAPRON NE	119072
LOGAN	BEAVER	LOGAN SOUTH	423001
LOGAN SE	BEAVER	LOGAN SOUTH	423001
LOGAN SW	BEAVER	LOGAN SOUTH	423001
LONA	HASKELL	KINTA	380610
LONA EAST	HASKELL	KINTA	380610
LONE GROVE SW	CARTER	HEWITT	319464
LONE OAK EAST	KINGFISHER	SOONER TREND	665959
LONE OAK NE	KINGFISHER	SOONER TREND	665959
LONE OAK NORTH	KINGFISHER	SOONER TREND	665959
LONE OAK SW	KINGFISHER	SOONER TREND	665959
LONE SPRING EAST	OSAGE	CANYON CREEK	118328
LONG VIEW NE	NOBLE	CERES SOUTH	130504
LOOKOUT SE	WOODS	FARRY NW	236821
LOOKOUT SOUTH	WOODS	LOVEDALE NW	429790
LOOKOUT SW	WOODS	LOVEDALE NW	429790
LOOKOUT WEST	WOODS	LOVEDALE NW	429790
LORENA EAST	BEAVER	LORENA	427310
LORENA NW	BEAVER	LORENA	427310
LORENA SE	BEAVER	LORENA	427310
LORENA WEST	TEXAS	TYRONE	725105
LOST CITY	TULSA	BIXBY-JENKS DISTRICT	067396
LOST CREEK NORTH	PAYNE	LOST CREEK	428271
LOVE SCHOOL NE	GARVIN	ANTIOCH DISTRICT EAST	020872
LOVEDALE NE	WOODS	LOVEDALE NW	429790
LOVEDALE NORTH	HARPER	LOVEDALE NW	429790
LOVEDALE SE	WOODWARD	LOVEDALE	429697
LOVEDALE SOUTH	HARPER	LOVEDALE	429697
LOVEDALE SW	HARPER	LOVEDALE	429697
LOVEDALE WEST	HARPER	LOVEDALE	429697
LOVELL	LOGAN	CRESCENT-LOVELL	169659
LOVELL NE	LOGAN	CRESCENT-LOVELL	169659
LOVELL NORTH	LOGAN	CRESCENT-LOVELL	169659
LOVELL NW	LOGAN	CRESCENT-LOVELL	169659
LOVELL SOUTH	LOGAN	CRESCENT-LOVELL	169659
LOVELL WEST	LOGAN	CRESCENT-LOVELL	169659
LOYAL EAST	KINGFISHER	SOONER TREND	665959
LOYAL NE	KINGFISHER	SOONER TREND	665959
LOYAL NW	KINGFISHER	SOONER TREND	665959
LOYAL SOUTH	KINGFISHER	ALTONA	013928
LOYAL SW	BLAINE	ALTONA	013928
LOYAL SW	KINGFISHER	ALTONA	013928
LOYAL WEST	KINGFISHER	ALTONA	013928
LUCIEN EAST	NOBLE	LUCIEN	432248
LUCIEN WEST	GARFIELD	ELK HORN NE	219384
LUCKY	OKMULGEE	OKMULGEE DISTRICT	522394
LULA	COAL	LULA NE	433736
LUTHER HILL	ELLIS	MOCANE-LAVERNE GAS AREA	480070
LUTHER NE	OKLAHOMA	LUTHER	434542
LUTHER NORTH	OKLAHOMA	LUTHER	434542
LUTHER WEST	OKLAHOMA	LUTHER MIDDLE	434666
LYONS	MAJOR	SOONER TREND	665959
LYONS EAST	GARFIELD	SOONER TREND	665959
LYONS NORTH	MAJOR	SOONER TREND	665959
LYONS SE	KINGFISHER	SOONER TREND	665959
LYONS SW	KINGFISHER	SOONER TREND	665959
LYONS SW	MAJOR	SOONER TREND	665959
MACOMB	POTTAWATOMIE	MACOMB SOUTH	439349
MACOMB DISTRICT SE	POTTAWATOMIE	MACOMB SOUTH	439349
MADILL NORTH	MARSHALL	MADILL	439876
MADISON SW	BEAVER	MOCANE-LAVERNE GAS AREA	480070
MAGNOLIA	COTTON	WALTERS DISTRICT	747419
MAGNOLIA	STEPHENS	WALTERS DISTRICT	747419
MAJOR	WAGONER	STONEBLUFF DISTRICT	681909
MANCHESTER SE	GRANT	MANCHESTER SOUTH	443286
MANION NORTH	OSAGE	BANDWHEEL	037645
MANNFORD DISTRICT	CREEK	MANNFORD	444030
MANNFORD DISTRICT NORTH	PAWNEE	LAUDERDALE	403794
MANNFORD EAST	CREEK	MANNFORD	444030
MANNFORD NORTH	CREEK	MANNFORD	444030
MANNFORD SE	CREEK	MANNFORD	444030
MANSION	OKLAHOMA	OKLAHOMA CITY	522270
MAPLE SOUTH	CANADIAN	WATONGA-CHICKASHA TREND	751774
MAPLE WEST	CANADIAN	WATONGA-CHICKASHA TREND	751774
MARCH SE	PAYNE	AGRA NORTH	005124
MARIETTA EAST	LOVE	ENVILLE SW	226359
MARIETTA SE	LOVE	ENVILLE SW	226359
MARKHAM WEST	PAYNE	SCHLEGEL NORTH	637748
MARLOW	STEPHENS	MARLOW DISTRICT	448649
MARLOW NW	STEPHENS	MARLOW DISTRICT	448649
MARLOW SOUTH	STEPHENS	MARLOW WEST	448866
MARSDEN NE	CARTER	ARDMORE SW	023864
MARSHALL	LOGAN	CRESCENT-LOVELL	169659
MARSHALL NE	LOGAN	CRESCENT-LOVELL	169659
MARSHALL NORTH	GARFIELD	BROWN	095091
MARSHALL NORTH (NEW)	LOGAN	CRESCENT-LOVELL	169659
MARSHALL NW	GARFIELD	SOONER TREND	665959
MARSHALL SE	LOGAN	CRESCENT-LOVELL	169659
MARSHALL SOUTH	LOGAN	CRESCENT-LOVELL	169659
MARSHALL WEST	KINGFISHER	SOONER TREND	665959
MASHAM EAST	PAWNEE	MASHAM	451191
MASHAM SE	PAWNEE	MASHAM	451191
MASHAM SOUTH	PAWNEE	MASHAM	451191
MATHIS LAKE	SEMINOLE	KONAWA-DORA	385780
MAXWELL SW	PONTOTOC	LEES SPRING EAST	408034
MAY NW	HARPER	MOCANE-LAVERNE GAS AREA	480070
MAY SOUTH	ELLIS	MOCANE-LAVERNE GAS AREA	480070
MAY SW	ELLIS	MOCANE-LAVERNE GAS AREA	480070
MAYFIELD SW	BECKHAM	MAYFIELD WEST	455562
MAYSVILLE SE	GARVIN	ANTIOCH NORTH	021027
MAYSVILLE SOUTH	GARVIN	GOLDEN TREND	278587
MAYSVILLE SW	GARVIN	GOLDEN TREND	278587
MAYSVILLE WEST	GARVIN	GOLDEN TREND	278587
MCALESTER WEST	PITTSBURG	PINE HOLLOW SOUTH	556791
MCCLOUD NORTH	LINCOLN	KICKAPOO NORTH	378161
MCCRACKEN	WAGONER	MCCRACKEN DISTRICT	458515
MCCULLY	LOGAN	CRESCENT-LOVELL	169659
MCCURTAIN NORTH	HASKELL	KINTA	380610
MCCURTAIN NORTH	LE FLORE	KINTA	380610
MCGOWAN DISTRICT	WAGONER	REDBIRD DISTRICT	592289
MCLOUD NORTH	LINCOLN	KICKAPOO NORTH	378161
MCWILLIE NORTH	ALFALFA	RINGWOOD	602225

Table 6. Fields Not Currently Recognized by State Regulatory Agencies (Continued)

Alias Field	County Name	Valid Field Name	Field Code
MEDFORD EAST	GRANT	NUMA	514642
MEDFORD NORTH	GRANT	WAKITA TREND	745559
MEDFORD NW	GRANT	WAKITA TREND	745559
MEEKER SOUTH	LINCOLN	MEEKER SE	465653
MEHAN MIDDLE	PAYNE	MEHAN	465901
MEHAN NE	PAYNE	MEHAN	465901
MEHAN NORTH	PAYNE	MEHAN	465901
MEHAN NW	PAYNE	MEHAN	465901
MELLETE NORTH	MCINTOSH	RAIFORD SE	583337
MENDON	ALFALFA	WAKITA TREND	745559
MENDON EAST	ALFALFA	WAKITA TREND	745559
MENDON WEST	ALFALFA	WAKITA TREND	745559
MENO EAST	MAJOR	RINGWOOD	602225
MENO NORTH	MAJOR	RINGWOOD	602225
MENO NW	MAJOR	RINGWOOD	602225
MENO SE	MAJOR	RINGWOOD	602225
MENO SOUTH	MAJOR	RINGWOOD	602225
MERIDIAN	LOGAN	MERIDIAN EAST	468288
MERVINE SOUTH	KAY	MERVINE	469435
MESSER	OKLAHOMA	EDMOND WEST	214586
MICAWBER	OKFUSKEE	IRON POST	348626
MICAWBER NW	CREEK	IRON POST	348626
MICAWBER SW	OKFUSKEE	IRON POST	348626
MIDDLETON SE	KAY	BLACKWELL-NEWKIRK GAS AREA	011069
MIDDLETON WEST	KAY	BLACKWELL-NEWKIRK GAS AREA	011069
MIDWELL NW	CIMARRON	MIDWELL	473086
MIDWELL SOUTH	CIMARRON	MIDWELL	473086
MILFAY SOUTH	CREEK	MILFAY	474109
MILFAY SW	CREEK	MILFAY	474109
MILLS	CREEK	NEWBY NE	505641
MILROY	CARTER	SHO-VEL-TUM	653086
MILROY	STEPHENS	SHO-VEL-TUM	653086
MILROY NORTH	STEPHENS	SHO-VEL-TUM	653086
MILROY WEST	STEPHENS	SHO-VEL-TUM	653086
MILTON SOUTH	LE FLORE	KINTA	380610
MILTON WEST	LE FLORE	KINTA	380610
MINCO SE	GRADY	MINCO	476496
MINCO SW	GRADY	WATONGA-CHICKASHA TREND	751774
MINCO WEST	GRADY	WATONGA-CHICKASHA TREND	751774
MINNEHOMA	PAWNEE	CLEVELAND	148237
MISENER	CREEK	WILCOX	768043
MISSION	WAGONER	COWETA DISTRICT	166481
MISSION WEST	POTTAWATOMIE	CARR CITY	121428
MISSION WEST	SEMINOLE	CARR CITY	121428
MITCHELL SW	GARFIELD	ELK HORN NE	219384
MOCANE	BEAVER	MOCANE-LAVERNE GAS AREA	480070
MOCANE GAS AREA	BEAVER	MOCANE-LAVERNE GAS AREA	480070
MOCANE NE	BEAVER	MOCANE-LAVERNE GAS AREA	480070
MOCANE SE	BEAVER	MOCANE-LAVERNE GAS AREA	480070
MOCANE SW	BEAVER	MOCANE-LAVERNE GAS AREA	480070
MONTEZUMA	OKMULGEE	HENRYETTA DISTRICT	317046
MOORE	CLEVELAND	NORMAN NORTH	511905
MOORE NE	CLEVELAND	MOORE WEST	483914
MOORE SOUTH	CLEVELAND	MOORE WEST	483914
MOORE SW	CLEVELAND	CORN DISTRICT	161867
MOOREWOOD	CUSTER	MOOREWOOD NE	484041
MOOREWOOD NORTH	CUSTER	MOOREWOOD NE	484041
MOOREWOOD SE	CUSTER	HAMMON EAST	000293
MOOREWOOD WEST	ROGER MILLS	STRONG CITY DISTRICT	010199
MORAL NE	POTTAWATOMIE	MACOMB SOUTH	439349
MORRIS	MCINTOSH	MORRIS DISTRICT	485836
MORRIS	OKMULGEE	MORRIS DISTRICT	485836
MORRISON	PAWNEE	WATCHORN	750953
MORSE	OKFUSKEE	MORSE DISTRICT	486394
MORSE NW	OKFUSKEE	HAYDENVILLE DISTRICT	311008
MORSE WEST	OKFUSKEE	MORSE DISTRICT	486394
MORVIN SW	POTTAWATOMIE	MORVIN	486828
MORVIN WEST OLD	POTTAWATOMIE	MORVIN	486828
MOSE-CARR	MUSKOGEE	BALD HILL	035878
MOSE-CARR	OKMULGEE	BALD HILL	035878
MOSS WEST	MURRAY	DAVIS	182170
MOUND RIDGE	KINGFISHER	SOONER TREND	665959
MOUND RIDGE WEST	KINGFISHER	SOONER TREND	665959
MOUNDS	CREEK	MOUNDS DISTRICT	488626
MOUNDS	OKMULGEE	MOUNDS DISTRICT	488626
MOUNDS	TULSA	MOUNDS DISTRICT	488626
MOUNT HOPE NE	PAYNE	MOUNT HOPE	488781
MOUNT HOPE NORTH	PAYNE	MOUNT HOPE	488781
MOUNT ZION WEST	GRANT	CHEROKITA TREND	136007
MT EVERETTE	KINGFISHER	SOONER TREND	665959
MT EVERETTE NORTH	KINGFISHER	SOONER TREND	665959
MT VERNON SOUTH	LINCOLN	MT VERNON SW	491572
MT VERNON SW DISTRICT	LINCOLN	MT VERNON SW	491572
MT ZION WEST	GRANT	CHEROKITA TREND	136007
MULDROW	SEQUOYAH	SEQUOYAH	644545
MUNGER	OKLAHOMA	WITCHER	774987
MUNGER SE	OKLAHOMA	WITCHER	774987
MUNGER SOUTH	OKLAHOMA	WITCHER	774987
MUSKOGEE	MUSKOGEE	MUSKOGEE DISTRICT	495323
MUSKOGEE NORTH	MUSKOGEE	MUSKOGEE DISTRICT NORTH	495354
MUSTANG NE	CANADIAN	MUSTANG NORTH	495881
MUSTANG NW	CANADIAN	MUSTANG NORTH	495881
MUSTANG NW (NEW)	CANADIAN	MUSTANG NORTH	495881
MUSTANG SW	CANADIAN	YUKON SW	789075
MYERS SOUTH	OSAGE	ATLANTIC	029599
MYRTLE SW	KINGFISHER	SOONER TREND	665959
NATURA	OKMULGEE	NATURA DISTRICT	499572
NAVAL RESERVE NW	OSAGE	NAVAL RESERVE	499758
NAVAL RESERVE WEST	OSAGE	NAVAL RESERVE	499758
NAVINA NW	LOGAN	SOONER TREND	665959
NAVINA SW	LOGAN	EDMOND WEST	214586
NAVINA WEST	LOGAN	EDMOND WEST	214586
NELLIE	STEPHENS	NELLIE DISTRICT NORTH	501890
NEW CUSHING	PAYNE	NORFOLK	511564
NEW ENGLAND	OSAGE	ATLANTIC	029599
NEW HOPE SE	GARVIN	GOLDEN TREND	278587
NEW YORK	CREEK	SAPULPA DISTRICT	633586
NEW YORK	OKMULGEE	SAPULPA DISTRICT	633586
NEWALLA	OKLAHOMA	NEWALLA SW	505300
NEWALLA SOUTH	OKLAHOMA	NEWALLA SW	505300
NEWALLA WEST	OKLAHOMA	NEWALLA SW	505300
NEWBY	CREEK	TUSKEGEE WEST	722919
NEWCASTLE NW	MCCLAIN	NEWCASTLE NORTH	505858
NEWCASTLE SE	CLEVELAND	CORN DISTRICT	161867
NEWCASTLE SE	MCCLAIN	CORN DISTRICT	161867
NEWCASTLE WEST	GRADY	TUTTLE EAST	723012
NEWMAN	HUGHES	LAMAR EAST	399082
NILES EAST	CANADIAN	WATONGA-CHICKASHA TREND	751774
NILES NORTH	CANADIAN	WATONGA-CHICKASHA TREND	751774
NILES SE	CANADIAN	WATONGA-CHICKASHA TREND	751774
NILES SOUTH	CADDO	WATONGA-CHICKASHA TREND	751774
NILES SW	CANADIAN	WATONGA-CHICKASHA TREND	751774
NOBLE	CLEVELAND	NOBLE SE	509828
NOBSCOT	DEWEY	NOBSCOT NW	510045
NOBSCOT SW	CUSTER	PUTNAM	575633
NOBSCOT WEST	DEWEY	PUTNAM	575633
NORFOLK EAST	PAYNE	YALE-QUAY	784984
NORFOLK SE	PAYNE	SCHLEGEL NORTH	637748
NORGE NW	GRADY	WATONGA-CHICKASHA TREND	751774
NORGE SW	GRADY	VERDEN	736118
NORMAN	CLEVELAND	NORMAN NORTH	511905
NORMAN NE	CLEVELAND	NORMAN NORTH	511905
NORMAN NW	CLEVELAND	CORN DISTRICT	161867
NORMAN WEST	CLEVELAND	CORN DISTRICT	161867
NORRIS	LATIMER	RED OAK-NORRIS	591700
NORTH FORK	BEAVER	COMO SE	156344
NORTH STAR NORTH	BEAVER	UNION STAR	728107
NORTH STAR SE	BEAVER	UNION STAR	728107
NUMA WEST	GRANT	NUMA	514642
NUYAKA	OKMULGEE	NUYAKA DISTRICT	515200
NUYAKA WEST	CREEK	TUSKEGEE DISTRICT	722857
NYE	BEAVER	MOCANE-LAVERNE GAS AREA	480070
NYE NORTH	BEAVER	MOCANE-LAVERNE GAS AREA	480070
NYE NW	BEAVER	MOCANE-LAVERNE GAS AREA	480070
OAK GROVE	WAGONER	OAK GROVE DISTRICT	516752
OAKDALE NORTH	WOODS	OAKDALE	517186
OAKDALE NW	WOODS	OAKDALE	517186
OAKDALE SW	WOODS	OAKDALE	517186
OAKHURST	TULSA	RED FORK DISTRICT	590832
OAKMAN	PONTOTOC	OAKMAN DISTRICT	517899
OAKMAN DISTRICT WEST	PONTOTOC	OAKMAN DISTRICT	517899
OAKMAN SE	PONTOTOC	ADA DISTRICT EAST	002923
OAKMAN SOUTH	PONTOTOC	OAKMAN DISTRICT	517899
OAKWOOD NW	DEWEY	OAKWOOD NORTH	518240
OGLESBY	WASHINGTON	HOGSHOOTER	326836
OILTON	CREEK	CUSHING	175162
OKEENE NE	BLAINE	RINGWOOD	602225
OKEENE NE	MAJOR	RINGWOOD	602225
OKEMAH NORTH (OLD)	OKFUSKEE	OKEMAH NORTH	521619
OKESA	OSAGE	DOMES-POND CREEK	196518
OKESA EAST	OSAGE	DOMES-POND CREEK	196518
OKESA NE	OSAGE	DOMES-POND CREEK	196518
OKESA NORTH	OSAGE	DOMES-POND CREEK	196518
OKESA SOUTH	OSAGE	DOMES-POND CREEK	196518
OKESA SW	OSAGE	DOMES-POND CREEK	196518
OKFUSKEE EAST	OKFUSKEE	OKFUSKEE DISTRICT EAST	521991
OKFUSKEE EAST	OKMULGEE	OKFUSKEE DISTRICT EAST	521991
OKFUSKEE SE	OKFUSKEE	OKFUSKEE DISTRICT EAST	521991
OKMULGEE	OKMULGEE	OKMULGEE DISTRICT	522394
OKTAHA	MUSKOGEE	OKTAHA NW	522518
OLEAN	OKMULGEE	BEGGS DISTRICT	052239
OLIPHANT	OSAGE	BARKER	039257
OLIVE	CREEK	CUSHING	175162
OLNEY	PAWNEE	LAUDERDALE	403794
OLYMPIC NORTH	OKFUSKEE	OLYMPIC	525060
OMEGA EAST	KINGFISHER	ALTONA	013928
OMEGA NE	KINGFISHER	ALTONA	013928
ONA WEST	TEXAS	ONA NW	525463
ONAPA	MCINTOSH	CHECOTAH	134984
ONE THOUSAND ACRE	OKMULGEE	OKMULGEE DISTRICT	522394
ONETA	WAGONER	OAK GROVE DISTRICT	516752
ONEY EAST	CADDO	EAKLY-WEATHERFORD TREND	010255
ONEY NE	CADDO	EAKLY-WEATHERFORD TREND	010255
ONEY SOUTH	CADDO	EAKLY-WEATHERFORD TREND	010255
ONEY SW	CADDO	EAKLY-WEATHERFORD TREND	010255
ONG	SEMINOLE	LITTLE RIVER EAST	419249
ONG SE	SEMINOLE	WEWOKA DISTRICT	761765
ORCHARD CITY SW	OKLAHOMA	ORCHARD CITY	527207
ORIENTA	MAJOR	RINGWOOD	602225
ORIENTA EAST	MAJOR	RINGWOOD	602225
ORIENTA SE	MAJOR	RINGWOOD	602225
ORLANDO MIDDLE	PAYNE	ORLANDO	528199
ORLANDO NORTH	NOBLE	ORLANDO	528199
ORLANDO SOUTH	LOGAN	ORLANDO	528199
ORLANDO SOUTH	PAYNE	ORLANDO	528199
OSAGE	OSAGE	OSAGE CITY	529067
OSAGE CITY EAST	OSAGE	OSAGE CITY DISTRICT EAST	529098
OSAGE-HOMINY	OSAGE	OSAGE-HOMINY DISTRICT	529284
OTOE	NOBLE	OTOE CITY	530400
OTOE CITY NE	NOBLE	OTOE CITY	530400
OTOE CITY NW	NOBLE	OTOE CITY	530400
OTSTOT	KAY	BLACKWELL	069608
PACE	STEPHENS	EMPIRE-COMANCHE	224344
PACKSADDLE	ELLIS	PEEK SOUTH	547824
PACKSADDLE SE	ELLIS	PEEK SOUTH	547824
PADEN NORTH (OLD)	OKFUSKEE	PADEN NE	534935
PADEN SOUTH	OKFUSKEE	PADEN SW	535028
PAGE	OSAGE	PAGE DISTRICT	535555
PAGE	TULSA	PAGE DISTRICT	535555
PALACINE	STEPHENS	LOCO DISTRICT	422040
PALACINE SOUTH	STEPHENS	LOCO DISTRICT	422040
PAMETA	CREEK	CUSHING	175162
PANAMA EAST	LE FLORE	SPIRO SE	669865
PANTHER CREEK	GARVIN	GOLDEN TREND	278587
PANTHER CREEK SOUTH	GARVIN	GOLDEN TREND	278587
PANTHER CREEK SW	GARVIN	GOLDEN TREND	278587
PAOLI SW	GARVIN	PAULS VALLEY WEST	543708
PARADISE SE	PAYNE	PARADISE	539182
PARALLEL EAST	DEWEY	NOBSCOT NW	510045
PARKER SW	HARPER	FORT SUPPLY NE	251101
PARKERSBURG	CUSTER	CLINTON	148733
PATRICK	PITTSBURG	CANADIAN	116282
PATTON	MUSKOGEE	JOLLY-PATTON	362944
PAW PAW	SEQUOYAH	KINTA	380610
PAW PAW NE	LE FLORE	PENO	549777
PAWHUSKA DISTRICT WEST	OSAGE	ATLANTIC	029599
PAWHUSKA WEST	OSAGE	ATLANTIC	029599
PAWNEE LAKE	PAWNEE	MASHAM	451191
PAYNE EAST	MCCLAIN	PAYNE	545010
PAYNE NE	MCCLAIN	PAYNE	545010
PAYNE NORTH	MCCLAIN	PAYNE	545010
PAYNE NW	MCCLAIN	PAYNE	545010
PAYNE WEST	MCCLAIN	PAYNE	545010
PAYSON EAST	LINCOLN	PAYSON	545227

Table 6. Fields Not Currently Recognized by State Regulatory Agencies (Continued)

Alias Field	County Name	Valid Field Name	Field Code
PEARSON SWITCH	POTTAWATOMIE	ST LOUIS	674097
PEARSONS SWITCH	OSAGE	PEARSONIA	546274
PEAVINE	OKLAHOMA	EDMOND NE	214462
PECAN GROVE	HUGHES	HOLDENVILLE NE	327425
PECK (OLD)	STEPHENS	LOCO DISTRICT	422040
PECK MIDDLE	LINCOLN	PECK	546956
PECKHAM	KAY	BLACKWELL-NEWKIRK GAS AREA	011069
PEEK SE	ROGER MILLS	PEEK SOUTH	547824
PEMETA	CREEK	CUSHING	175162
PERKINS	LINCOLN	PERKINS SOUTH	550490
PERKINS WEST	LINCOLN	OLIVET	524161
PERRY	NOBLE	PERRY DISTRICT	550862
PERRY (OLD)	NOBLE	LUCIEN	432248
PERRY NW	NOBLE	PERRY DISTRICT	550862
PERRY WEST	NOBLE	SAMS	627541
PERRYMAN	TULSA	TULSA DISTRICT	720718
PETERSON	MUSKOGEE	YAHOLA DISTRICT	784891
PETTIQUAH EAST	OKFUSKEE	LAFFOON SE	394215
PETTIQUAH SE	OKFUSKEE	LAFFOON SE	394215
PETTIT	GRADY	CHICKASHA	137960
PHILLIPSVILLE	OKMULGEE	NUYAKA DISTRICT	515200
PICKETT PRAIRIE	CREEK	SAPULPA DISTRICT	633586
PICKETT PRAIRIE	OKMULGEE	SAPULPA DISTRICT	633586
PICKETT PRAIRIE NE	CREEK	SAPULPA DISTRICT	633586
PIEDMONT CM	CANADIAN	RICHLAND	599683
PIEDMONT NORTH	CANADIAN	REEDING SOUTH	593560
PIEDMONT WEST	CANADIAN	RICHLAND	599683
PINE	OKMULGEE	BALD HILL	035878
PINKSTON NORTH	ELLIS	GRAND WEST	284919
PITTSBURG SOUTH	PITTSBURG	PITTSBURG	558682
PLATTER	OSAGE	BOAR CREEK	076909
PLEASANT HILL	LOGAN	LANGSTON SOUTH	401562
PLEASANT HILL NE	GARFIELD	SOONER TREND	665959
PLEASANT HILL NW	GARFIELD	SOONER TREND	665959
PLEASANT RIDGE SE	KINGFISHER	SOONER TREND	665959
PLEASANT VALLEY SW (OLD)	LOGAN	PLEASANT VALLEY SOUTH	560806
PLEASANT VIEW SOUTH	GRADY	CHITWOOD	140192
POCASSET SW	GRADY	WATONGA-CHICKASHA TREND	751774
POLO (OLD)	NOBLE	POLO WEST	563984
POLO SE	NOBLE	POLO	563860
POLO SOUTH	NOBLE	POLO	563860
POND CREEK	OSAGE	DOMES-POND CREEK	196518
POND CREEK EAST	GRANT	GRANT-POND CREEK EAST	285392
POND CREEK SW	OSAGE	DOMES-POND CREEK	196518
PORTER	WAGONER	PORTER DISTRICT SE	566743
POSTLE EAST	TEXAS	POSTLE	567983
POSTLE NE	TEXAS	POSTLE	567983
POTEAU	LE FLORE	POTEAU-GILMORE	568200
PRAIRIE	CREEK	SLICK	660844
PRAIRIE	OKFUSKEE	BEIDLEMAN	052456
PRAIRIE CENTER WEST	GARFIELD	SALT FORK SE (NEW)	002235
PRAIRIE VALLEY	GARFIELD	HUNTER SOUTH	339764
PRAIRIE VALLEY NE	GARFIELD	HUNTER SOUTH	339764
PRATT	PAYNE	YALE-QUAY	784984
PRATT NE	PAYNE	YALE-QUAY	784984
PRESTON	OKMULGEE	BEGGS DISTRICT	052239
PRINGEY NORTH	WOODWARD	WAYNOKA NE	753123
PRINGEY SE	WOODWARD	CEDARDALE NE	128365
PRUITT CITY	CARTER	SHO-VEL-TUM	653086
PUMPKIN CENTER	CREEK	SAPULPA DISTRICT	633586
PURDY EAST	GARVIN	GOLDEN TREND	278587
PURDY NE	GARVIN	GOLDEN TREND	278587
PURDY NW	GARVIN	GOLDEN TREND	278587
PURDY SE	GARVIN	GOLDEN TREND	278587
PURE	CREEK	DEPEW	188952
PUTNAM EAST	DEWEY	PUTNAM	575633
PUTNAM NE	DEWEY	PUTNAM	575633
PUTNAM NORTH	DEWEY	PUTNAM	575633
PUTNAM SE	DEWEY	PUTNAM	575633
PUTNAM SW	DEWEY	PUTNAM	575633
QUAY	PAWNEE	YALE-QUAY	784984
QUAY	PAYNE	YALE-QUAY	784984
QUAY WEST	PAWNEE	GARR	266177
QUINLAN	WOODWARD	CEDARDALE NE	128365
QUINLAN NORTH	WOODWARD	WAYNOKA NE	753123
QUINLAN NW	WOODWARD	CEDARDALE NE	128365
QUINLAN SE	WOODWARD	CEDARDALE NE	128365
QUINLAN WEST	WOODWARD	CEDARDALE NE	128365
QUINN	OKFUSKEE	LYONS-QUINN	436457
QUINN	OKMULGEE	LYONS-QUINN	436457
QUINTON	HASKELL	QUINTON DISTRICT	580321
QUINTON	PITTSBURG	QUINTON DISTRICT	580321
QUINTON SOUTH	LATIMER	KINTA	380610
QUINTON SOUTH	PITTSBURG	KINTA	380610
QUINTON SW	LATIMER	KINTA	380610
RAINEY SE	WASHITA	RAINEY SOUTH	583864
RAINEY SW	WASHITA	RAINEY SOUTH	583864
RAINOLA	STEPHENS	RAINOLA DISTRICT	583957
RALSTON	PAWNEE	RALSTON DISTRICT	584546
RALSTON GAS AREA	PAWNEE	RALSTON DISTRICT	584546
RAMSEY	CIMARRON	CASTANEDA	124497
RAMSEY	WASHINGTON	CANEY	116964
RAMSEY EAST	PAYNE	LOST CREEK	428271
RANCH CREEK	PAWNEE	GREENUP	289515
RANDLETT SOUTH	COTTON	RANDLETT SW	586096
RANKIN SE	ROGER MILLS	REYDON	597115
RATTLESNAKE	PAYNE	MEHAN	465901
REAMS	PITTSBURG	REAMS SE	589344
RED FORK	TULSA	RED FORK DISTRICT	590832
RED MOUND SE	LINCOLN	MT VERNON	491324
RED OAK	LATIMER	RED OAK-NORRIS	591700
RED RIVER	TILLMAN	RED RIVER BED	591793
REDBIRD	WAGONER	REDBIRD DISTRICT	592289
REDLAND	SEQUOYAH	KINTA	380610
REDLAND NE	SEQUOYAH	KINTA	380610
REEDING	KINGFISHER	SOONER TREND	665959
REEDING NORTH	KINGFISHER	SOONER TREND	665959
REEDING NW	KINGFISHER	SOONER TREND	665959
REEDING SE	KINGFISHER	SOONER TREND	665959
REEDING SW	KINGFISHER	REEDING SOUTH	593560
REEDING WEST	KINGFISHER	SOONER TREND	665959
REMINGTON NORTH	OSAGE	REMINGTON	595513
REMINGTON NW	OSAGE	REMINGTON	595513
REMUS	POTTAWATOMIE	ST LOUIS	674097
RETTA	KAY	HUBBARD	336354
REYDON EAST	ROGER MILLS	REYDON	597115
REYDON NE	ROGER MILLS	REYDON	597115
REYDON NW	ROGER MILLS	REYDON	597115
REYDON SE	ROGER MILLS	REYDON	597115
REYDON WEST	ROGER MILLS	REYDON	597115
RHEAMS	PITTSBURG	REAMS SE	589344
RICE SW	TEXAS	GRIGGS SE	291468
RICH VALLEY SE	GRANT	RICH VALLEY	598939
RICHLAND EAST	CANADIAN	RICHLAND	599683
RICHLAND NORTH	CANADIAN	RICHLAND	599683
RICHLAND NW	CANADIAN	RICHLAND	599683
RICHLAND SE	CANADIAN	RICHLAND	599683
RICHMOND	WOODWARD	SEILING NE	643119
RICHMOND WEST	WOODWARD	SEILING NE	643119
RIDGEWAY	BEAVER	MOCANE-LAVERNE GAS AREA	480070
RIDGEWAY NW	BEAVER	MOCANE-LAVERNE GAS AREA	480070
RIDGEWAY SOUTH	BEAVER	MOCANE-LAVERNE GAS AREA	480070
RINGWOOD (OLD)	MAJOR	RINGWOOD	602225
RINGWOOD DISTRICT	MAJOR	RINGWOOD	602225
RINGWOOD EAST	MAJOR	RINGWOOD	602225
RINGWOOD NE	MAJOR	RINGWOOD	602225
RINGWOOD NORTH	ALFALFA	RINGWOOD	602225
RINGWOOD NORTH	MAJOR	RINGWOOD	602225
RINGWOOD NW	MAJOR	RINGWOOD	602225
RINGWOOD WEST	MAJOR	RINGWOOD	602225
RIPLEY EAST	PAYNE	RIPLEY	602659
RIVER BED	TILLMAN	RED RIVER BED	591793
RIVERLAND	OKFUSKEE	CLEARVIEW DISTRICT	147524
RIVERLAND	OKMULGEE	BEGGS DISTRICT	052239
RIVERLAND	TULSA	BIXBY-JENKS DISTRICT	067396
ROADY NE	GARVIN	HOOVER	331362
ROBBERSON	GARVIN	EOLA-ROBBERSON	226514
ROBINSON	MUSKOGEE	MUSKOGEE DISTRICT NORTH	495354
ROBINSON CREEK	LINCOLN	WILZETTA SOUTH	772383
ROCKFORD NW	CADDO	FLETCHER NE	245160
ROCKY EAST	WASHITA	ROCKY	609209
ROCKY WEST	WASHITA	ROCKY	609209
ROFF	PONTOTOC	DOLBERG DISTRICT	000567
ROLL EAST	ROGER MILLS	STRONG CITY DISTRICT	010199
ROLL NE	ROGER MILLS	STRONG CITY DISTRICT	010199
ROLL SE	ROGER MILLS	STRONG CITY DISTRICT	010199
ROOD-BETHEL	SEMINOLE	BETHEL	058997
ROSANNA	SEMINOLE	WEWOKA DISTRICT	761765
ROSCOE	MAJOR	OKEENE NW	521495
ROSCOE NW	MAJOR	CHEYENNE VALLEY	137278
ROSCOE SW	MAJOR	OKEENE NW	521495
ROSCOE WEST	MAJOR	OKEENE NW	521495
ROSE VALLEY NORTH	COTTON	ESSAQUANAHDALE	228506
ROSSTON NORTH	HARPER	MOCANE-LAVERNE GAS AREA	480070
ROUND HILL EAST	GRANT	WAKITA TREND	745559
ROUND HILL NORTH	GRANT	WAKITA TREND	745559
ROUND HILL NW	GRANT	WAKITA TREND	745559
ROUND PRAIRIE EAST	HUGHES	GERTY NW	270665
ROUND-UP	CARTER	SHO-VEL-TUM	653086
ROXANA	LOGAN	CRESCENT-LOVELL	169659
ROYAL	GARVIN	EOLA-ROBBERSON	226514
RUSK WEST	OKFUSKEE	GARDEN GROVE SOUTH	265278
RUSSELL	LOGAN	LANGSTON WEST	401593
RUSSELL NE	LOGAN	LANGSTON WEST	401593
RUSSELLVILLE NORTH	HASKELL	BROOKEN	094054
RYAN	JEFFERSON	SPRING	670795
SAC AND FOX	LINCOLN	STROUD	685102
SAC AND FOX NW	LINCOLN	STROUD	685102
SALON NORTH	ELLIS	MOCANE-LAVERNE GAS AREA	480070
SALON SE	ELLIS	GAGE	262736
SALON SOUTH	ELLIS	GAGE	262736
SALT CREEK	OKFUSKEE	TIGER FLATS	707603
SALT CREEK	OKMULGEE	TIGER FLATS	707603
SALT FORK	GRANT	SALT FORK SE (NEW)	002235
SALT FORK DISTRICT SE	GRANT	SALT FORK SE (NEW)	002235
SALT FORK SE	GRANT	SALT FORK SE (NEW)	002235
SALT SPRINGS SOUTH	HARPER	LOVEDALE	429697
SAMS DISTRICT	NOBLE	SAMS	627541
SAMS NE	NOBLE	PERRY DISTRICT	550862
SANCHO	SEMINOLE	WEWOKA DISTRICT	761765
SANCHO DISTRICT	SEMINOLE	WEWOKA DISTRICT	761765
SAND SPRINGS	TULSA	SAND SPRINGS DISTRICT	630455
SANDY CREEK SW	MURRAY	DAVIS	182170
SANDY LAND	LINCOLN	AGRA WEST	005186
SANFORD	SEMINOLE	SEMINOLE	643956
SANTA FE	STEPHENS	SHO-VEL-TUM	653086
SAPULPA	CREEK	SAPULPA DISTRICT	633586
SAPULPA DISTRICT SOUTH	CREEK	KELLYVILLE DISTRICT	373270
SAPULPA NW	CREEK	SAPULPA DISTRICT	633586
SARAH WHIPPLE	GARFIELD	GARBER	264596
SASAKWA	HUGHES	HOLDENVILLE	327363
SASAKWA	SEMINOLE	HOLDENVILLE	327363
SASAKWA EAST	SEMINOLE	HOLDENVILLE	327363
SASAKWA SE	HUGHES	HOLDENVILLE	327363
SASAKWA TOWNSITE	SEMINOLE	HOLDENVILLE	327363
SATCHELL VALLEY NORTH	GRANT	NUMA	514642
SAYRE	BECKHAM	SAYRE DISTRICT	636500
SCHLEGEL NE	PAYNE	SCHLEGEL NORTH	637748
SCHLEGEL NW	PAYNE	SCHLEGEL NORTH	637748
SCIPIO EAST	PITTSBURG	SCIPIO NW	639825
SCIPIO WEST	PITTSBURG	SCIPIO NW	639825
SCOTT	CREEK	KELLYVILLE DISTRICT	373270
SCOTT	MURRAY	VINES	739379
SCOTT	OKFUSKEE	SCOTT GAS AREA	640259
SCOTT NE	OKFUSKEE	SCOTT GAS AREA	640259
SEALY NORTH	SEMINOLE	HOLDENVILLE	327363
SEILING SOUTH	DEWEY	PUTNAM	575633
SELF NW	BECKHAM	ERICK GAS AREA SOUTH	227266
SELMAN	HARPER	LOVEDALE	429697
SELMAN EAST	HARPER	LOVEDALE NW	429790
SELMAN NORTH	HARPER	LOVEDALE NW	429790
SELTZER	WAGONER	STRIKER DISTRICT	684544
SEMINOLE CITY	SEMINOLE	SEMINOLE	643956
SEMINOLE EAST	SEMINOLE	SEMINOLE	643956
SEMINOLE NORTH	SEMINOLE	SEMINOLE	643956
SENTINEL NW	WASHITA	SENTINEL	644434
SEWARD	LOGAN	WATERLOO NORTH	751449
SEWARD SOUTH	LOGAN	WATERLOO NORTH	751449
SHADY POINT	LE FLORE	CAMERON	114670
SHAFFER	LINCOLN	AGRA	005062
SHAMROCK	CREEK	CUSHING	175162
SHAPON WEST	WOODWARD	SHARON WEST	648188
SHARON NW	WOODWARD	SHARON WEST	648188
SHARON SW	WOODWARD	TANGIER	697155

Table 6. Fields Not Currently Recognized by State Regulatory Agencies (Continued)

Alias Field	County Name	Valid Field Name	Field Code
SHATTUCK EAST	ELLIS	SHATTUCK	648467
SHATTUCK SW	ELLIS	SHATTUCK	648467
SHAWNEE EAST A	POTTAWATOMIE	SHAWNEE EAST	648761
SHAWNEE LAKE EAST	POTTAWATOMIE	CENTERPOINT	129574
SHAWNEE LAKE SE	POTTAWATOMIE	CENTERPOINT	129574
SHAWNEE NORTH	POTTAWATOMIE	SHAWNEE NE	648901
SHAWNEE TOWNSITE	POTTAWATOMIE	SHAWNEE SW	648994
SHEETZ	CREEK	IRON POST	348626
SHEPARD	SEMINOLE	WEWOKA DISTRICT NORTH	761796
SHEPPARD	MUSKOGEE	COUNCIL HILL DISTRICT	165024
SHERIDAN	CREEK	MOUNDS DISTRICT	488626
SHERIDAN	OKMULGEE	MOUNDS DISTRICT	488626
SHERIDAN	TULSA	MOUNDS DISTRICT	488626
SHOLEM ALECHEM	CARTER	SHO-VEL-TUM	653086
SHOLEM ALECHEM	STEPHENS	SHO-VEL-TUM	653086
SHOLEM ALECHEM SW	CARTER	SHO-VEL-TUM	653086
SHOLEM ALECHEM WEST	STEPHENS	SHO-VEL-TUM	653086
SHORT JUNCTION	CLEVELAND	MOORE WEST	483914
SHORT JUNCTION WEST	CLEVELAND	MOORE WEST	483914
SHO-VEL-TUM DISTRICT	CARTER	SHO-VEL-TUM	653086
SHO-VEL-TUM DISTRICT	GARVIN	SHO-VEL-TUM	653086
SHO-VEL-TUM DISTRICT	STEPHENS	SHO-VEL-TUM	653086
SICKLES NE	CADDO	LOOKEBA	426649
SICKLES NW	CADDO	SICKLES NORTH	655077
SIGNAL HILL	HUGHES	HOLDENVILLE	327363
SIGNAL HILL	SEMINOLE	HOLDENVILLE	327363
SILVER CITY NORTH	CREEK	CUSHING	175162
SIMMONS-BLACK	OKMULGEE	NUYAKA DISTRICT	515200
SIX MILE	BEAVER	MOCANE-LAVERNE GAS AREA	480070
SIX MILE (NEW)	BEAVER	SIX MILE SOUTH	658604
SKELLY-FORD	LINCOLN	SKELLYVILLE (NEW)	000814
SKELLYVILLE	LINCOLN	SKELLYVILLE (NEW)	000814
SKELLYVILLE DISTRICT	LINCOLN	SKELLYVILLE (NEW)	000814
SKIATOOK WEST	OSAGE	JAVINE DISTRICT	355610
SKULL CREEK	OSAGE	DOMES-POND CREEK	196518
SLICK DISTRICT SOUTH	CREEK	EDNA DISTRICT	214896
SLICK SOUTH	CREEK	EDNA DISTRICT	214896
SLICK SW	CREEK	EDNA DISTRICT	214896
SMELSOR	COAL	CLARITA DISTRICT	145354
SOLDIER CREEK NORTH	COTTON	SOLDIER CREEK	664781
SOLDIER CREEK SW	COTTON	SOLDIER CREEK	664781
SOLOMON CREEK	OSAGE	BURBANK	103663
SOMMERVILLE	MUSKOGEE	TAFT DISTRICT	695853
SOONERVILLE NORTH	PAYNE	GEORGIA SOUTH	269952
SOUTHARD SE	BLAINE	WATONGA-CHICKASHA TREND	751774
SOUTHWESTERN	PAWNEE	LAUDERDALE	403794
SPARKS SE	LINCOLN	SPARKS EAST	667757
SPAULDING	HUGHES	HOLDENVILLE	327363
SPAULDING	SEMINOLE	HOLDENVILLE	327363
SPAULDING (OLD)	HUGHES	HOLDENVILLE	327363
SPAULDING EAST	HUGHES	ATWOOD NORTH	030095
SPAULDING NORTH	HUGHES	HOLDENVILLE	327363
SPAULDING SE	HUGHES	HOLDENVILLE	327363
SPAULDING SOUTH	HUGHES	HOLDENVILLE	327363
SPAULDING SW	HUGHES	HOLDENVILLE	327363
SPAULDING TOWNSITE	HUGHES	HOLDENVILLE	327363
SPAULDING WEST	HUGHES	HOLDENVILLE	327363
SPENCER	OKMULGEE	SPENCER DISTRICT	669090
SPENCER	TULSA	SPENCER DISTRICT	669090
SPENCER	WAGONER	SPENCER DISTRICT	669090
SPERRY	TULSA	BIRD CREEK	065407
SPIRO	LE FLORE	KINTA	380610
SPIRO NORTH	LE FLORE	KINTA	380610
SPORN EAST	LINCOLN	SPORN	670299
SPORN SE	LINCOLN	SPORN	670299
SPRING VALLEY EAST	GARFIELD	HUNTER SOUTH	339764
SPRING VALLEY NW	KINGFISHER	SOONER TREND	665959
SPRING VALLEY SE	GARFIELD	HUNTER SOUTH	339764
SPRINGER SW	CARTER	SPRINGER	671508
SPRINGHILL	OKFUSKEE	LYONS-QUINN	436457
SQUAW CREEK NE	BLAINE	GREENFIELD WEST	288957
SQUAW CREEK WEST	BLAINE	SQUAW CREEK	672624
SQUIRREL CREEK	DEWEY	SQUIRREL CREEK SOUTH	672717
ST JAMES EAST	LINCOLN	WELLSTON WEST	757828
ST JAMES SW	OKLAHOMA	LUTHER	434542
ST JOHN	OSAGE	NAVAL RESERVE	499758
ST JOHN WEST	OSAGE	NAVAL RESERVE	499758
ST LOUIS DISTRICT	POTTAWATOMIE	ST LOUIS	674097
ST LOUIS DISTRICT	SEMINOLE	ST LOUIS	674097
ST LOUIS DISTRICT NORTH	POTTAWATOMIE	ST LOUIS	674097
ST LOUIS NORTH	POTTAWATOMIE	ST LOUIS	674097
STAFFORD NW	CUSTER	BUTLER-CUSTER WEST	107422
STAR	BLAINE	SOONER TREND	665959
STAR	KINGFISHER	SOONER TREND	665959
STATE LINE	GRANT	CALDWELL	112872
STEALY	MCCLAIN	WAYNE SW	752968
STEALY SOUTH	MCCLAIN	WAYNE SW	752968
STEALY SW	MCCLAIN	WAYNE SW	752968
STEALY WEST	MCCLAIN	WAYNE SW	752968
STEEDMAN NORTH	PONTOTOC	ALLEN DISTRICT	011231
STEEDMAN NORTH DISTRICT	PONTOTOC	ALLEN DISTRICT	011231
STEEDMAN WEST	PONTOTOC	OAKMAN DISTRICT	517899
STELLA	CLEVELAND	CLAY CITY SE	146470
STERLING SE	COMANCHE	STERLING	679832
STIDHAM WEST	MCINTOSH	STIDHAM	680545
STILLWATER	PAYNE	STILLWATER (NEW)	002434
STILLWATER (OLD)	PAYNE	STILLWATER SE	680917
STILLWATER AIRPORT NORTH	PAYNE	STILLWATER AIRPORT	680762
STILLWATER AIRPORT WEST	PAYNE	STILLWATER AIRPORT NW	680799
STILLWATER DISTRICT	PAYNE	STILLWATER (NEW)	002434
STILLWATER EAST	PAYNE	STILLWATER (NEW)	002434
STILLWATER SOUTH	PAYNE	STILLWATER (NEW)	002434
STILLWATER SW	PAYNE	STILLWATER (NEW)	002434
STOCKHOLM EAST	HARPER	MOCANE-LAVERNE GAS AREA	480070
STOCKHOLM SW	HARPER	MOCANE-LAVERNE GAS AREA	480070
STOCKHOLM WEST	HARPER	MOCANE-LAVERNE GAS AREA	480070
STONEBLUFF	TULSA	STONEBLUFF DISTRICT	681909
STONEBLUFF	WAGONER	STONEBLUFF DISTRICT	681909
STORY SE	GARVIN	GOLDEN TREND	278587
STRIKER	WAGONER	STRIKER DISTRICT	684544
STRONG CITY	ROGER MILLS	STRONG CITY DISTRICT	010199
STRONG CITY EAST	ROGER MILLS	STRONG CITY DISTRICT	010199
STRONG CITY NE	ROGER MILLS	STRONG CITY DISTRICT	010199
STRONG CITY NORTH	ROGER MILLS	STRONG CITY DISTRICT	010199
STRONG CITY SE	ROGER MILLS	STRONG CITY DISTRICT	010199
STRONG CITY SOUTH	ROGER MILLS	STRONG CITY DISTRICT	010199
STRONG CITY WEST	ROGER MILLS	STRONG CITY DISTRICT	010199
STROUD SE	CREEK	STROUD	685102
STROUD SE	LINCOLN	STROUD	685102
STUART	PITTSBURG	PINE HOLLOW SOUTH	556791
STUART NE	PITTSBURG	PINE HOLLOW SOUTH	556791
STUART SE	PITTSBURG	PINE HOLLOW SOUTH	556791
STURGIS NORTH	CIMARRON	KEYES GAS AREA	377145
SUMMERS	MUSKOGEE	YAHOLA DISTRICT	784891
SUMMERS	OKMULGEE	HENRYETTA DISTRICT	317046
SUMMERS SE	OKMULGEE	HENRYETTA DISTRICT	317046
SUMMERS SOUTH	OKMULGEE	HENRYETTA DISTRICT	317046
SUMNER NORTH	NOBLE	SUMNER DISTRICT NORTH	688512
SUMNER WEST	NOBLE	SUMNER NW	688636
SUNFLOWER	LINCOLN	WELLSTON WEST	757828
SUNFLOWER SE	LINCOLN	WELLSTON WEST	757828
SUNNY SIDE	BEAVER	MOCANE-LAVERNE GAS AREA	480070
SUNNY SIDE EAST	BEAVER	MOCANE-LAVERNE GAS AREA	480070
SUNNYSIDE	BEAVER	MOCANE-LAVERNE GAS AREA	480070
SUNNYSIDE EAST	BEAVER	MOCANE-LAVERNE GAS AREA	480070
SUNRAY	TULSA	RED FORK DISTRICT	590832
SWEET HOME NE	LINCOLN	MT VERNON SW	491572
SWEET HOME NORTH	LINCOLN	MT VERNON SW	491572
SWEET WATER NORTH	ROGER MILLS	SWEET WATER NW	692479
SYLVIAN SW	SEMINOLE	SEMINOLE	643956
TABLER NE	GRADY	TABLER EAST	000823
TABLER NW	GRADY	WATONGA-CHICKASHA TREND	751774
TABLER SOUTH	GRADY	ALEX NW	009340
TABLER SW	GRADY	WATONGA-CHICKASHA TREND	751774
TABOR	CREEK	BRUCE	096796
TAFT NORTH	WAGONER	TAFT DISTRICT	695853
TALOGA SOUTH	DEWEY	PUTNAM	575633
TANEHA	TULSA	ALSUMA DISTRICT	013153
TANGIER NW	ELLIS	TANGIER	697155
TANGIER NW	WOODWARD	TANGIER	697155
TANGIER SE	WOODWARD	SHARON WEST	648188
TANGIER SOUTH	WOODWARD	TANGIER	697155
TANGIER WEST	WOODWARD	TANGIER	697155
TATUMS	CARTER	SHO-VEL-TUM	653086
TATUMS	GARVIN	SHO-VEL-TUM	653086
TECUMSEH (OLD)	POTTAWATOMIE	MORVIN	486828
TECUMSEH LAKE EAST	POTTAWATOMIE	TECUMSEH LAKE	699868
TECUMSEH LAKE WEST	POTTAWATOMIE	TECUMSEH LAKE	699868
TEGARDEN	WOODS	AVARD NW	031490
TEGARDEN SOUTH	WOODS	AVARD NW	031490
TEGARDEN WEST	WOODS	AVARD NW	031490
TERRA-OKLA	MUSKOGEE	BALD HILL	035878
TEXANNA	MCINTOSH	BROOKEN	094054
TEXANNA SW	MCINTOSH	BROOKEN	094054
TEXHOMA	TEXAS	GUYMON-HUGOTON GAS AREA	295545
THOMAS EAST	CUSTER	FAY EAST	237350
THOMAS SE	CUSTER	THOMAS SOUTH	705107
THOMAS SW	CUSTER	CUSTER CITY SE	175503
THOUSAND ACRE LAKE	OKMULGEE	OKMULGEE DISTRICT	522394
THREE SANDS	KAY	TONKAWA	712851
THREE SANDS	NOBLE	TONKAWA	712851
TIBBENS	CREEK	IRON POST	348626
TIBBENS NORTH	CREEK	IRON POST	348626
TIMBER CREEK WEST	BEAVER	MOCANE-LAVERNE GAS AREA	480070
TIMBER RIDGE	MUSKOGEE	MUSKOGEE DISTRICT	495323
TOGO	MAJOR	CAMPBELL	115538
TOGO EAST	MAJOR	CHEYENNE VALLEY	137278
TOGO SE	MAJOR	CAMPBELL	115538
TOGO SOUTH	MAJOR	CAMPBELL	115538
TONKAWA EAST	KAY	TONKAWA	712851
TONKAWA NE	KAY	TONKAWA	712851
TRAIL EAST	DEWEY	PUTNAM	575633
TRAIL NE	DEWEY	PUTNAM	575633
TRAIL WEST	DEWEY	PUTNAM	575633
TRANSCO NW	SEMINOLE	LITTLE RIVER	419218
TRANSCONTINENTAL	MUSKOGEE	COUNCIL HILL DISTRICT	165024
TRANSCONTINENTAL EAST	MUSKOGEE	COUNCIL HILL DISTRICT	165024
TRAUGH	SEMINOLE	KONAWA-DORA	385780
TRAUGH SOUTH	SEMINOLE	KONAWA-DORA	385780
TRIVOLI NW	MAJOR	ORION SE	528064
TRIVOLI WEST	MAJOR	ORION SE	528064
TULLAHASSEE	WAGONER	TULLAHASSEE DISTRICT	720563
TULSA	TULSA	TULSA DISTRICT	720718
TURKEY CREEK WEST	OSAGE	TURKEY CREEK	721307
TURKEY MOUNTAIN	TULSA	BIXBY-JENKS DISTRICT	067396
TURKEY PEN HOLLOW	OKMULGEE	TIGER FLATS	707603
TURLEY	OSAGE	TURLEY DISTRICT	721958
TURLEY	TULSA	TURLEY DISTRICT	721958
TURMAN	OKMULGEE	BEGGS DISTRICT	052239
TUSKEGEE	CREEK	TUSKEGEE DISTRICT	722857
TUSKEGEE EAST	CREEK	TUSKEGEE DISTRICT	722857
TUSSY	CARTER	SHO-VEL-TUM	653086
TUSSY	GARVIN	SHO-VEL-TUM	653086
TUTTLE	GRADY	MINCO EAST	476527
TUTTLE SE	GRADY	TUTTLE EAST	723012
TWENTY-ONE-ELEVEN	OSAGE	EDGEWOOD	213811
TWENTY-ONE-TEN	OSAGE	WILDHORSE SOUTH	768601
TWIN LAKES	SEMINOLE	BETHEL	058997
TWIN MOUND	BEAVER	MOCANE-LAVERNE GAS AREA	480070
TYROLA	SEMINOLE	TYROLA NE	724919
TYROLA EAST	SEMINOLE	TYROLA NE	724919
TYROLA NORTH	SEMINOLE	TYROLA NE	724919
TYROLA NW	SEMINOLE	TYROLA NE	724919
TYROLA SE	SEMINOLE	TYROLA NE	724919
TYROLA SOUTH	PONTOTOC	TYROLA NE	724919
TYRONE NW	TEXAS	TYRONE	725105
ULAN	PITTSBURG	SCIPIO NW	639825
ULAN NORTH	PITTSBURG	SCIPIO NW	639825
ULAN SE	PITTSBURG	ULAN EAST	726712
ULAN SOUTH	PITTSBURG	REAMS NW	589313
ULAN WEST	PITTSBURG	SCIPIO NW	639825
UMBURN	OKFUSKEE	LYONS-QUINN	436457
UNION CITY NE	CANADIAN	EL RENO	217431
UNION CITY NW	CANADIAN	UNION CITY	727797
UNION CITY WEST	CANADIAN	UNION CITY	727797
UNION STAR EAST	BEAVER	SIX MILE SOUTH	658604
UNION STAR NORTH	BEAVER	UNION STAR	728107
UNION STAR NW	BEAVER	UNION STAR	728107
UNION STAR SE	BEAVER	ELMWOOD	221771
UNION STAR SOUTH	BEAVER	BALKO SOUTH	036467
UNION STAR SW	BEAVER	UNION STAR DISTRICT	015073
UNION STAR WEST	BEAVER	UNION STAR DISTRICT	015073
UNION VALLEY	LOGAN	EVANSVILLE NW	230924
VALLEY CENTER WEST	DEWEY	PUTNAM	575633

Table 6. Fields Not Currently Recognized by State Regulatory Agencies (Continued)

Alias Field	County Name	Valid Field Name	Field Code
VELMA	STEPHENS	SHO-VEL-TUM	653086
VELMA NORTH	STEPHENS	SHO-VEL-TUM	653086
VERDEN EAST	GRADY	VERDEN	736118
VERDEN NE	CADDO	WATONGA-CHICKASHA TREND	751774
VERDEN NE	GRADY	WATONGA-CHICKASHA TREND	751774
VERDEN NW	CADDO	VERDEN	736118
VERDEN SE	GRADY	WATONGA-CHICKASHA TREND	751774
VERDEN SW	CADDO	VERDEN	736118
VERDEN WEST	CADDO	VERDEN	736118
VERN	TULSA	RED FORK DISTRICT	590832
VERNON	KAY	DILWORTH DISTRICT	192479
VERNON EAST	KAY	DILWORTH DISTRICT	192479
VERNON SE	KAY	DILWORTH DISTRICT	192479
VIAN	SEQUOYAH	SEQUOYAH	644545
VICI TOWNSITE	DEWEY	VICI	737488
VICI WEST	ELLIS	HARMON EAST	306451
VICI WEST	WOODWARD	HARMON EAST	306451
VICTOR	LINCOLN	MT VERNON SW	491572
VICTOR EAST	LINCOLN	MT VERNON SW	491572
VICTOR SE	LINCOLN	MT VERNON SW	491572
VINEYARD	POTTAWATOMIE	ROMULUS SW	612123
VINING NE	GRANT	CHEROKITA TREND	136007
VINING NORTH	ALFALFA	CHEROKITA TREND	136007
VINING SE	ALFALFA	LAMBERT SE	399361
VINITA	CRAIG	CATALE EAST	125675
VINITA	ROGERS	CATALE EAST	125675
WAGONER	WAGONER	WAGONER DISTRICT NW	744412
WAGONER DISTRICT SOUTH	WAGONER	WAGONER DISTRICT SW	744474
WAGONER SOUTH	WAGONER	WAGONER DISTRICT SW	744474
WAINRIGHT	MUSKOGEE	COUNCIL HILL DISTRICT	165024
WAKITA	GRANT	CHEROKITA TREND	136007
WAKITA DISTRICT	ALFALFA	WAKITA TREND	745559
WAKITA DISTRICT	GRANT	WAKITA TREND	745559
WAKITA NE	GRANT	WAKITA TREND	745559
WAKITA NW	GRANT	WAKITA TREND	745559
WAKITA SOUTH	GRANT	CHEROKITA TREND	136007
WAKITA SW	ALFALFA	CHEROKITA TREND	136007
WAKITA SW	GRANT	CHEROKITA TREND	136007
WALTERS	COTTON	WALTERS DISTRICT	747419
WALTERS	STEPHENS	WALTERS DISTRICT	747419
WANDELL	KINGFISHER	SOONER TREND	665959
WANDELL EAST	KINGFISHER	SOONER TREND	665959
WANDELL NE	KINGFISHER	SOONER TREND	665959
WANDELL SOUTH	KINGFISHER	SOONER TREND	665959
WANDELL SW	KINGFISHER	SOONER TREND	665959
WANETTE (OLD)	POTTAWATOMIE	ASHER WEST	027677
WANETTE EAST	POTTAWATOMIE	WANETTE	748225
WANETTE SOUTH	POTTAWATOMIE	WANETTE	748225
WARD DISTRICT	WAGONER	INOLA DISTRICT	347184
WARWICK	LINCOLN	WELLSTON NORTH	757735
WASHINGTON	MCCLAIN	WASHINGTON DISTRICT	750271
WASHINGTON EAST	MCCLAIN	WASHINGTON DISTRICT	750271
WASHINGTON NE	MCCLAIN	WASHINGTON DISTRICT	750271
WASHINGTON NORTH	MCCLAIN	WASHINGTON DISTRICT	750271
WASHINGTON NORTH (OLD)	MCCLAIN	WASHINGTON DISTRICT	750271
WASHINGTON WEST	MCCLAIN	WASHINGTON DISTRICT	750271
WASHUNGA EAST	KAY	KAW	370433
WATCHORN SE	PAWNEE	WATCHORN EAST	750984
WATCHORN SOUTH	PAWNEE	WATCHORN EAST	750984
WATERLOO DISTRICT NORTH	LOGAN	WATERLOO NORTH	751449
WATERLOO NW	LOGAN	WATERLOO NORTH	751449
WATERLOO SE	OKLAHOMA	EDMOND NE	214462
WATONGA EAST	BLAINE	WATONGA-CHICKASHA TREND	751774
WATONGA NE	BLAINE	WATONGA-CHICKASHA TREND	751774
WATONGA NW	BLAINE	WATONGA-CHICKASHA TREND	751774
WATONGA SE	BLAINE	WATONGA-CHICKASHA TREND	751774
WATONGA TREND	BLAINE	WATONGA-CHICKASHA TREND	751774
WATONGA TREND	CADDO	WATONGA-CHICKASHA TREND	751774
WATONGA TREND	CANADIAN	WATONGA-CHICKASHA TREND	751774
WATONGA TREND	DEWEY	WATONGA-CHICKASHA TREND	751774
WAUKOMIS	GARFIELD	SOONER TREND	665959
WAUKOMIS	MAJOR	SOONER TREND	665959
WAUKOMIS (OLD)	GARFIELD	SOONER TREND	665959
WAUKOMIS EAST	GARFIELD	SOONER TREND	665959
WAUKOMIS NEW	GARFIELD	SOONER TREND	665959
WAUKOMIS NORTH	GARFIELD	SOONER TREND	665959
WAUKOMIS NW	GARFIELD	SOONER TREND	665959
WAUKOMIS SE	GARFIELD	SOONER TREND	665959
WAUKOMIS SW	GARFIELD	SOONER TREND	665959
WAUKOMIS WEST	GARFIELD	SOONER TREND	665959
WAYNOKA NORTH	WOODS	WAYNOKA NE	753123
WAYNOKA SE	WOODS	WAYNOKA EAST	753092
WAYNOKA WEST	WOODWARD	WAYNOKA NE	753123
WAYSIDE POOL	WASHINGTON	BARTLESVILLE-DEWEY	041458
WEATHERFORD NORTH	CUSTER	WEATHERFORD	753767
WEATHERFORD NW	CUSTER	WEATHERFORD	753767
WEATHERFORD SE	CUSTER	EAKLY-WEATHERFORD TREND	010255
WEATHERFORD SOUTH	CUSTER	EAKLY-WEATHERFORD TREND	010255
WEATHERFORD SW	CUSTER	EAKLY-WEATHERFORD TREND	010255
WEBB NW	DEWEY	PUTNAM	575633
WEBBERS FALLS	SEQUOYAH	SEQUOYAH	644545
WEBER POOL	WASHINGTON	BARTLESVILLE-DEWEY	041458
WEBSTER	WAGONER	COWETA DISTRICT	166481
WEIMER	CRAIG	WIMER	772476
WELEETKA	OKFUSKEE	LYONS-QUINN	436457
WELEETKA DISTRICT NORTH	OKFUSKEE	LYONS-QUINN	436457
WELEETKA DISTRICT SW	OKFUSKEE	WELEETKA DISTRICT	756805
WELEETKA SOUTH	OKFUSKEE	WELEETKA DISTRICT	756805
WELLSTON NE	LINCOLN	WELLSTON NORTH	757735
WELLSTON NW	LINCOLN	WELLSTON WEST	757828
WELLSTON SOUTH	LINCOLN	WELLSTON	757673
WELLSTON SW	LINCOLN	WELLSTON WEST	757828
WELTY SW	OKFUSKEE	ROSENWALD	613890
WETLEY	SEMINOLE	ALLEN DISTRICT	011231
WETLEY NORTH	SEMINOLE	ALLEN DISTRICT	011231
WETLEY NW	SEMINOLE	ALLEN DISTRICT	011231
WETLEY WEST	SEMINOLE	ALLEN DISTRICT	011231
WETUMKA EAST	HUGHES	WETUMKA DISTRICT EAST	761579
WETUMKA SE	HUGHES	GREASY CREEK	287314
WETUMKA SOUTH	HUGHES	GREASY CREEK	287314
WEWOKA	HUGHES	WEWOKA DISTRICT	761765
WEWOKA	SEMINOLE	WEWOKA DISTRICT	761765
WEWOKA LAKE	SEMINOLE	WEWOKA DISTRICT	761765
WEWOKA LAKE NORTH	SEMINOLE	WEWOKA DISTRICT	761765
WEWOKA NORTH	SEMINOLE	WEWOKA DISTRICT NORTH	761796
WEWOKA SW	SEMINOLE	WEWOKA DISTRICT	761765
WEWOKA TOWNSITE	SEMINOLE	WEWOKA DISTRICT	761765
WHEATLAND SE	CLEVELAND	MOORE WEST	483914
WHEELER	CARTER	SHO-VEL-TUM	653086
WHITE HALL NORTH	NOBLE	MORRISON EAST	486053
WHITEFIELD SE	HASKELL	STIGLER	680607
WHITEROCK NORTH	NOBLE	TONKAWA SOUTH	712944
WHITETAIL NORTH	OSAGE	WHITETAIL	765780
WHITETAIL SOUTH	OSAGE	WHITETAIL	765780
WICEY	TULSA	WICEY DISTRICT	766710
WIER	TULSA	BROKEN ARROW DISTRICT	093603
WILBURTON NORTH	LATIMER	WILBURTON	767826
WILBURTON NW	LATIMER	WILBURTON	767826
WILDCAT JIM	CARTER	SHO-VEL-TUM	653086
WILDHORSE (NEW)	LINCOLN	AGRA	005062
WILLOW	GREER	WILLOW NE	770988
WILLOW NORTH	GREER	WILLOW NE	770988
WILLOW NW	GREER	WILLOW NE	770988
WILSON WEST	CARTER	JOINER CITY	362665
WILZETTA NW	LINCOLN	WILZETTA	772259
WINCHESTER EAST	WOODS	FRITZLEN	258650
WIRTH	PITTSBURG	CANADIAN	116282
WISER	OSAGE	BARTLESVILLE-DEWEY	041458
WOODROW	JEFFERSON	SPRING	670795
WOODWARD EAST	WOODWARD	WOODWARD NE	778468
WOODWARD SW	WOODWARD	SHARON WEST	648188
WOODWARD WEST	WOODWARD	WOODWARD NORTH	778499
WOODY CHAPEL SW	MCCLAIN	PAYNE	545010
WOOLSEY	STEPHENS	LOCO DISTRICT	422040
WOOLSEY SOUTH	STEPHENS	LOCO DISTRICT	422040
WOOLSEY SOUTH (OLD)	STEPHENS	LOCO DISTRICT	422040
WRIGHTS CORNER NORTH	STEPHENS	KNOX	384106
X-686	OSAGE	KEYSTONE DISTRICT EAST	377424
Y-686	OSAGE	DOMES-POND CREEK	196518
YAHOLA	MUSKOGEE	YAHOLA DISTRICT	784891
YAHOLA	WAGONER	YAHOLA DISTRICT	784891
YALE	PAYNE	YALE-QUAY	784984
YALE SW	PAYNE	YALE-QUAY	784984
YEAGER NORTH	HUGHES	GREASY CREEK	287314
YEAGER SE	HUGHES	GREASY CREEK	287314
YELLOWSTONE SW	WOODS	YELLOWSTONE SOUTH	786395
YOST NW	NOBLE	MORRISON SW	486239
YUKON NORTH	CANADIAN	YUKON NW	789064
YUKON SOUTH	CANADIAN	MUSTANG NORTH	495881
YUKON WEST	CANADIAN	YUKON NW	789064
ZEA	TEXAS	GUYMON-HUGOTON GAS AREA	295545
ZIMMERMAN	LINCOLN	WILZETTA SOUTH	772383
ZION SE	GARFIELD	KREMLIN EAST	387439
PENNSYLVANIA			
ALABRAN	INDIANA	SMICKSBURG	007340
ARTEMAS A STORAGE	BEDFORD	FIVE FORKS	243009
BELMOUTH	ELK	HORTON	333563
BIG RUN CONSOL GAS	JEFFERSON	BIG RUN	063330
BLACKHAWK	BEAVER	BRUSH RUN	097742
BLACKTOWN	MERCER	VOLANT	741074
BULLERS	JEFFERSON	WARSAW	749821
BUNOLA	ALLEGHENY	FORWARD	251938
BUNOLA	WASHINGTON	FORWARD	251938
CHERRYTREE	CAMBRIA	CHERRY TREE	013121
CHERRYTREE	VENANGO	TOONERVILLE	713358
CHICKARAA	CAMBRIA	RAGER MOUNTAIN	582872
CLARION	CLARION	CLARION-MIOLA	145300
CLARK	INDIANA	BIG RUN	063330
COLORADO-GOODWILL	WARREN	GOODWILL HILL-GRAND VALLEY	280478
COLVIN	WASHINGTON	BELLEVERNON	053882
CROSS CREEK	WASHINGTON	ELDERSVILLE	218322
DONEGAL	WASHINGTON	MEHAFFY	465885
DRIFTWOOD	CAMERON	PUNXSUTAWNEY-DRIFTWOOD	575168
DUHRING	FOREST	WATSON-DUHRING	752045
EAST BRANCH A	MCKEAN	WETMORE	761501
EAST BRANCH A	WARREN	WETMORE	761501
EAST BRANCH B	MCKEAN	WETMORE	761501
EAST BRANCH B	WARREN	WETMORE	761501
FAIR-HELM	ARMSTRONG	MADISON	439969
FINLEYVILLE	ALLEGHENY	RODFIELD	610085
FINLEYVILLE	WASHINGTON	RODFIELD	610085
FLORENCE	WASHINGTON	FLORENCE-FIVE POINTS	245892
GALBRAITH	JEFFERSON	BROOKVILLE	007460
GAMBLE-HAYDEN	ALLEGHENY	FORWARD	251938
GREENLICK	CLINTON	LEIDY	408747
GREENLICK	POTTER	LEIDY	408747
HAVERLINE	ALLEGHENY	DORSEYVILLE	198481
HEARD	GREENE	FINLEY WEST	241424
HEARD	WASHINGTON	FINLEY WEST	241424
HENDERSON	MERCER	WOLF CREEK	776236
HENDERSON	VENANGO	WOLF CREEK	776236
HIGHOUSE	FAYETTE	HIGHHOUSE	321986
HOLBROOK	GREENE	WOODRUFF	007376
HUGHES	BUTLER	FREEPORT	257162
HUNTERS CAVE	GREENE	SYCAMORE	693302
IOWA	JEFFERSON	BROOKVILLE	007460
IRWIN	WESTMORELAND	MURRYSVILLE	494982
KANESHOLM	MCKEAN	BURNING WELL	105436
KEASEY	BUTLER	SAXONBURG	636376
KEELOR	MCKEAN	TIPPARARY	709231
KINTER	INDIANA	MARION CENTER	447810
KINZUA EAST	MCKEAN	KINZUA	380837
KIRBY	GREENE	SHANNON RUN	007331
KNOX	CLARION	ELK CITY-KNOX	219110
MAJORSVILLE	GREENE	FINLEY WEST	241424
MAJORSVILLE	WASHINGTON	FINLEY WEST	241424
MARKLE	JEFFERSON	BROOKVILLE	007460
MARS-GLADE MILLS	BUTLER	GLADE MILLS	006200
MCCURDY	WASHINGTON	MCDONALD-MCCURDY	459310
MCDONALD	ALLEGHENY	MCDONALD-MCCURDY	459310
MCDONALD	WASHINGTON	MCDONALD-MCCURDY	459310
MCKINLEY	ELK	KANE	368790
MEADE	ERIE	ERIE	227297
MEADE RUN	MCKEAN	GUFFEY	294067
MEEKER	TIOGA	TIOGA	709091
MOHAN RUN	ELK	HORTON	333563
MT ROYAL	ALLEGHENY	GLENSHAW	276843
MUNDERF	JEFFERSON	WARSAW	749821
MURRYSVILLE	ALLEGHENY	CLUGSTON	007463
NEUBERT	BUTLER	WINFIELD WEST	007373
NORTHEAST	ERIE	NORTH EAST	512542
OWLS NEST	ELK	BEAR CREEK	048643

Table 6. Fields Not Currently Recognized by State Regulatory Agencies (Continued)

Alias Field	County Name	Valid Field Name	Field Code
PALMER STORAGE	TIOGA	TIOGA	709091
PATTON	CAMBRIA	CARROLTOWN	121826
PATTON	WESTMORELAND	WEBSTER	754542
PETROLEUM CENTER	VENANGO	PETROLEUM CENTER-PIONEER	552551
PINE	INDIANA	NOLO	510572
RUSH RUN	FAYETTE	LUZERNE WEST	008218
SCOTTDALE	WESTMORELAND	MAYFIELD	455469
SHARON	POTTER	SHARON CENTER	648002
SOUTH BEND	ARMSTRONG	ROARING RUN	605055
SOUTH BEND	INDIANA	ROARING RUN	605055
SPRANKLE	JEFFERSON	FROSTBURG	259010
SUGAR RUN	WASHINGTON	SUGAR	013427
SUMMIT	ERIE	ERIE	227297
SWARTS	GREENE	SYCAMORE	693302
SWARTS WEST	GREENE	SYCAMORE	693302
SWEDE HILL	MCKEAN	TIPPARARY	709231
TAMARACK	CLINTON	LEIDY	408747
TARENTUM STONE & COAL	ALLEGHENY	RURAL RIDGE	619153
TEPE	ALLEGHENY	ELIZABETH	218915
TRAFFORD	WESTMORELAND	MURRYSVILLE	494982
TRUITTSBURG	CLARION	SHANNONDALE	647795
WELLENDORF	MCKEAN	BETULA	059595
WHARTON	CAMERON	EAST FORK-WHARTON	008117
WHARTON	POTTER	EAST FORK-WHARTON	008117
TENNESSEE			
BOONE CAMP NORTH	MORGAN	BOONE CAMP	081025
BURRVILLE NORTH	MORGAN	BURRVILLE	106504
DAN BRANCH	MORGAN	GATEWOOD-STOWERS	010928
DOUGLAS BRANCH NORTH	MORGAN	DOUGLAS BRANCH	199866
FRANKFORT EAST	MORGAN	FRANKFORT NE	254907
GATEWOOD SCHOOL	MORGAN	GATEWOOD-STOWERS	010928
GLADES	MORGAN	GATEWOOD-STOWERS	010928
INDIAN CREEK NE	MORGAN	INDIAN CREEK	345200
JAMESTOWN	FENTRESS	GLENOBEY	001122
LAUREL CREEK	MORGAN	BURRVILLE	106504
LOVE LADY	PICKETT	LOVE LADY NW	014652
LOW GAP	SCOTT	LOW GAP-REUBEN HOLLOW	010970
PINE BRANCH	CLAY	KETTLE CREEK	376708
RUBEN HOLLOW	SCOTT	LOW GAP-REUBEN HOLLOW	010970
RUGBY SW	MORGAN	RUGBY	618275
SHIRLEY FLD	MORGAN	SHIRLEY	652900
STANLEY CREEK	SCOTT	STANLEY JUNCTION	001321
STOWERS NW	MORGAN	GATEWOOD-STOWERS	010928
WINNONA	SCOTT	WINONA	773793
WOLF BRANCH	FENTRESS	HONEY CREEK SOUTH	330729
TEXAS			
ABERCROMBIE-WILSON	ARCHER	KING-WILSON	379680
AGEY	CARSON	PANHANDLE	537880
AKIN & DIMOCK	ARCHER	ARCHER COUNTY REGULAR	023554
ALCORN	RUNNELS	ALLCORN	006368
ALDWELL	REAGAN	SPRABERRY TREND AREA	670609
ALICEANNE	SHACKELFORD	SHACKELFORD NE	646494
ALICEANNE SOUTH	SHACKELFORD	SHACKELFORD NE	646494
ALLAR-MARKS	REEVES	KEN REGAN	373921
ALLEN	STARR	ALVAREZ	014362
ALVIN	PANOLA	BRIGGS	011075
AMBRA NORTH	JACK	AMBRA	015602
ANDREWS NE	ANDREWS	MAGUTEX	441240
ANGUS	NAVARRO	CORSICANA	162916
ARCHER CITY SE	ARCHER	ARCHER COUNTY REGULAR	023554
ARLIS	GLASSCOCK	DEWEY LAKE SOUTH	003826
ARROYO NEGRO	ZAVALA	PEARSALL	546119
ATHEY EAST	PECOS	ATHEY	029289
AVIATORS NORTH	WEBB	AVIATORS	031800
BAILEY SW	NUECES	BAILEY	035289
BAKKE NORTH	ANDREWS	WEMAC	758262
BALTO	TAYLOR	AUDAS-GRAHAM	030436
BANKLINE-EVANS	EASTLAND	BANKLINE-EVANS LAKE	000860
BARNSLEY	WEBB	VAQUILLAS RANCH	734014
BAY CITY NORTH	MATAGORDA	MARKHAM NORTH	448184
BAYS NORTH	RUNNELS	DEIKE	186620
BEAL NOVI	LIPSCOMB	BEAL	048302
BECKNALL SE	WISE	MORRIS	485774
BEE CREEK	CALDWELL	DALE-MCBRIDE	178760
BELCHER	JONES	TRUBY NORTH	719129
BENAVIDES RANCH	WEBB	BENAVIDES	055494
BENAVIDES SOUTH	ZAPATA	CISCO-BENAVIDES	007240
BIG JOHN	KARNES	PANNA MARIA	538035
BIG WELLS NE	ZAVALA	BIG WELLS	063826
BILLINGTON	MARTIN	SPRABERRY TREND AREA	670609
BLOCK 18	WARD	BLOCK 17 SE	072398
BLOCK 220-L	OFFSHORE-STATE	GALVESTON BLK 220	837220
BLOCK 39 SOUTH	UPTON	SPRABERRY TREND AREA	670609
BLUCHER	JIM WELLS	TIJERINA-CANALES-BLUCHER	707913
BOLING DOME	FORT BEND	BOLING SOUTH	078831
BOLING DOME	WHARTON	BOLING SOUTH	078831
BONEBRAKE	WEBB	VAQUILLAS RANCH	734014
BOTTENFIELD	GAINES	D E B	177737
BRANHAM	STARR	ALVAREZ	014362
BRANTEX	SCURRY	REVILO	597032
BRANYON	CALDWELL	LULING-BRANYON	433891
BRAZOS BLK 339	OFFSHORE-STATE	STATE TRACT 339-L	014598
BRAZOS BLK 340	OFFSHORE-STATE	BLOCK 340	006221
BRAZOS BLK 340	OFFSHORE-STATE	MIDDLE BANK REEF	471457
BRAZOS BLK 366	OFFSHORE-STATE	MIDDLE BANK REEF	471457
BRAZOS BLK 367	OFFSHORE-STATE	BLOCK 367-L	006229
BRAZOS BLK 367	OFFSHORE-STATE	MIDDLE BANK REEF	471457
BRAZOS BLK 368	OFFSHORE-STATE	BLOCK 368-L	006227
BRAZOS BLK 369	OFFSHORE-STATE	BLOCK 368-L	006227
BRAZOS BLK 369	OFFSHORE-STATE	BLOCK 369-L	006226
BRAZOS BLK 374	OFFSHORE-STATE	COWTRAP NORTH	000532
BRAZOS BLK 374	OFFSHORE-STATE	COWTRAP SOUTH	000533
BRAZOS BLK 402S	OFFSHORE-STATE	BRAZOS BLK 386S	806386
BRAZOS BLK 404	OFFSHORE-STATE	BRAZOS BLK 405	805405
BRAZOS BLK 406	OFFSHORE-STATE	MORGANITE	002188
BRAZOS BLK 441	OFFSHORE-STATE	BRAZOS BLK 440	805440
BRAZOS BLK 488S	OFFSHORE-STATE	KAIN	368294
BRAZOS BLK 513S	OFFSHORE-STATE	BRAZOS BLK 519S	805519
BRAZOS BLK 527S	OFFSHORE-STATE	COLORADO DELTA	154756
BRAZOS BLK 533S	OFFSHORE-STATE	COLORADO DELTA	154756
BREEDLOVE NORTH	MARTIN	BREEDLOVE	090441
BRIAR CREEK	YOUNG	CDC	110237
BRIDGEPORT EAST	WISE	MORRIS	485774
BRIDGEPORT NORTH	WISE	MORRIS	485774
BROADDUS	SAN AUGUSTINE	BROOKELAND	004302
BRONTE NORTH	COKE	RAWLINGS	587956
BROSIUS	JACK	BRYSON EAST	098935
BROWN	SCURRY	KELLY-SNYDER	373084
BROWN + THORPE	CRANE	BROWN & THORP	001826
BROWN + THORPE	PECOS	BROWN & THORP	001826
BROWN + THORPE EAST	PECOS	BROWN & THORP EAST	001829
BROWN + THORPE NORTH	PECOS	BROWN & THORP NORTH	001828
BROWN + THORPE WEST	PECOS	BROWN & THORP WEST	001827
BROWN-HATCHETT	CALLAHAN	CALLAHAN COUNTY REGULAR	113647
BUCHANAN NORTH	CALDWELL	DALE-MCBRIDE	178760
BUNTING	CLAY	MCKINLAY	461398
BURK	HEMPHILL	FELDMAN	238242
BUSTAMANTE SOUTH	ZAPATA	HAYNES	311287
CADDO	MARION	MARION COUNTY	447812
CAL	IRION	BAKER RANCH	035853
CAL SOUTH	IRION	BAKER RANCH	035853
CAMPANERO EAST	EDWARDS	SAWYER	636097
CAMPANERO NORTH	EDWARDS	SAWYER	636097
CANADIAN EAST	HEMPHILL	CANADIAN SE	116468
CANALES	JIM WELLS	TIJERINA-CANALES-BLUCHER	707913
CANON	BORDEN	JO-MILL	360402
CARESS	WEBB	BENAVIDES	055494
CASA BLANCA NORTH	DUVAL	CASA BLANCA	123319
CASA BLANCA SOUTH	DUVAL	SEVENTY-SIX WEST	645723
CASEY	KENT	S M S	622674
CATTO	WEBB	VAQUILLAS RANCH	734014
CAUGHLIN SOUTH	WISE	MORRIS	485774
CEDAR CREEK	LIMESTONE	HONEST RIDGE	330618
CELANESE	KLEBERG	CHEMCEL	135294
CELANESE	NUECES	CHEMCEL	135294
CELANESE SOUTH	KLEBERG	CHEMCEL SOUTH	135325
CENTRALIA DRAW	REAGAN	SPRABERRY TREND AREA	670609
CHAMBLISS	YOAKUM	BRAHANEY	087992
CHAVACO	WEBB	BENAVIDES	055494
CHINA	JEFFERSON	CHINA SOUTH	139603
CHRISTINE	DAWSON	ACKERLY NORTH	002489
CHULA	JIM HOGG	EL JAVALI	216873
CHURCH	UPTON	MCELROY	459631
CHURCH-FIELDS	CRANE	MCELROY	459631
CLANAHAN	YOAKUM	PRENTICE	571626
CLARK	GUADALUPE	DARST CREEK	181209
COAL MINE	MEDINA	CHICON LAKE	138394
COBB	YOAKUM	PRENTICE	571626
COLD SPRINGS WEST	SAN JACINTO	COLD SPRINGS	152035
CONTRARY	WEBB	BENAVIDES	055494
COPANO BAY	ARANSAS	FULTON BEACH	260340
CORDOVA NORTH	UPTON	CORDOVA	012504
CORSICA WEST	STONEWALL	CORSICA	162854
CORSICANA SHALLOW	NAVARRO	CORSICANA	162916
COTTONWOOD CREEK	DE WITT	HOLLY EAST	328634
COWTHER	MCMULLEN	CROWTHER	172976
CROSS ROADS	JONES	JONES COUNTY REGULAR	363192
CROWN NORTH	ATASCOSA	CROWN EAST	172821
CROWN SOUTH	ATASCOSA	CROWN EAST	172821
CURRY	RUNNELS	HULL-DOBBS	337997
C-W	SCURRY	REVILO	597032
DALE	CALDWELL	DALE-MCBRIDE	178760
DALE WEST	CALDWELL	DALE-MCBRIDE	178760
DAYTON SOUTH	LIBERTY	LIBERTY SOUTH	413421
DE BERRY	PANOLA	BETHANY	058904
DEAN	COCHRAN	SLAUGHTER	660348
DELFERN	JACK	JACK COUNTY REGULAR	352386
DERBY EAST	FRIO	PEARSALL	546119
DIAMONBACK	WEBB	DIAMONDBACK	013127
DIAMOND HALF	GOLIAD	PETTUS NEW	553187
DIBOLL	ANGELINA	GINTER	273905
DIRGIN	RUSK	OAK HILL	516814
DOBBS	WARD	WARD SOUTH	749062
DON GARDNER	RUNNELS	DON	196642
DRISCOLL	DUVAL	CONOCO DRISCOLL	157987
DUCAN SOUTH	WHARTON	DUNCAN SOUTH	008693
DUCK BAY	CALHOUN	JAY WELDER	355858
DURKEE SOUTH	HARRIS	DURKEE	207679
EAGLE LAKE SOUTH	COLORADO	THOMAS	704875
EAVES	WINKLER	SCARBOROUGH	636880
ED KENNEDY	CULBERSON	FORD WEST	248404
EDWARDS NORTH	ECTOR	DOUBLE -H-	011703
EL HUERFANO	ZAPATA	HAYNES	311287
ELISA	ZAPATA	HAYNES	311287
ELROD	WISE	ALVORD	014486
ESPY	SUTTON	SAWYER	636097
ESTES BLOCK B-19	WARD	H S A	297678
EVANS	COOKE	SIVELLS BEND	658325
EVANS BEND	COOKE	SIVELLS BEND	658325
FAIRFIELD	FREESTONE	REED	593095
FAIRWAY WEST	ANDERSON	FAIRWAY	234188
FAIRWAY WEST	HENDERSON	FAIRWAY	234188
FENTON-CRAIG	GREGG	WILLOW SPRINGS WEST	771267
FISHER COUNTY	FISHER	ROYSTON	617176
FISHER COUNTY REGULAR	FISHER	ROYSTON	617176
FLETCHER	FALLS	LOTT	428829
FLINT CREEK	YOUNG	CDC	110237
FLUVANNA NORTH	SCURRY	FLUVANNA	246714
FORDTRAN	DE WITT	HELEN GOHLKE	314721
FOWEL	DAWSON	JO-MILL	360402
FRANCISCO SOUTH	ZAPATA	CISCO-BENAVIDES	007240
FRANKSTON WEST	HENDERSON	FAIRWAY	234188
FREUND	ANDREWS	NELSON	502076
FULLER-COKE	COKE	JAMESON	354215
FULLER-COKE NORTH	COKE	JAMESON	354215
FULLER-COKE SE	COKE	JAMESON	354215
FULLER-COKE SOUTH	COKE	JAMESON	354215
G N K	TOM GREEN	FWB	005197
G T W	TAYLOR	AUDAS-GRAHAM	030436
GAIL G	EASTLAND	CRAWFORD	168884
GAILY	EASTLAND	GAILEY	001103
GAINSVILLE NORTH	COOKE	COOKE COUNTY REGULAR	159134
GALVESTON BLK 101	OFFSHORE-STATE	SHIPWRECK	652669
GALVESTON BLK 146S	OFFSHORE-STATE	CAPLEN	118886
GALVESTON BLK 147S	OFFSHORE-STATE	CAPLEN	118886
GALVESTON BLK 148S	OFFSHORE-STATE	CAPLEN SOUTH	118899
GALVESTON BLK 155S	OFFSHORE-STATE	CRYSTAL BEACH	173472
GALVESTON BLK 157S	OFFSHORE-STATE	CRYSTAL BEACH	173472
GALVESTON BLK 169S	OFFSHORE-STATE	SHIPWRECK	652669
GALVESTON BLK 172S	OFFSHORE-STATE	SHIPWRECK	652669

Table 6. Fields Not Currently Recognized by State Regulatory Agencies (Continued)

Alias Field	County Name	Valid Field Name	Field Code
GALVESTON BLK 173S	OFFSHORE-STATE	SHIPWRECK	652669
GALVESTON BLK 174S	OFFSHORE-STATE	SHIPWRECK	652669
GALVESTON BLK 176S	OFFSHORE-STATE	BLOCK 176-S	005811
GALVESTON BLK 181S	OFFSHORE-STATE	SHIPWRECK	652669
GALVESTON BLK 182S	OFFSHORE-STATE	SHIPWRECK	652669
GALVESTON BLK 214	OFFSHORE-STATE	G O M ST 214-L	262182
GALVESTON BLK 222S	OFFSHORE-STATE	LAFITTES GOLD	394308
GALVESTON BLK 228S	OFFSHORE-STATE	LAFITTES GOLD	394308
GALVESTON BLK 229S	OFFSHORE-STATE	LAFITTES GOLD	394308
GALVESTON BLK 234S	OFFSHORE-STATE	LAFITTES GOLD	394308
GALVESTON BLK 236S	OFFSHORE-STATE	LAFITTES GOLD	394308
GALVESTON BLK 245	OFFSHORE-STATE	BLOCK 245	006224
GALVESTON BLK 278	OFFSHORE-STATE	FREEPORT	257162
GALVESTON BLK 307	OFFSHORE-STATE	BRAZOS BLK 386S	806386
GALVESTON BLK 334	OFFSHORE-STATE	GALVESTON BLK 310	837310
GALVESTON BLK 335	OFFSHORE-STATE	GALVESTON BLK 310	837310
GALVESTON BLK 409S	OFFSHORE-STATE	SEASTAR I	012278
GANADO NORTH	JACKSON	SANDY CREEK	631385
GEORGE PARKS	SCURRY	KELLY-SNYDER	373084
GILMER WEST	UPSHUR	ROSEWOOD	613983
GLADEWATER SOUTH	GREGG	GLADEWATER	274597
GLADYS-MAG	JACK	BOONSVILLE	081249
GLASS	MARTIN	SPRABERRY TREND AREA	670609
GOMEZ SW	PECOS	GOMEZ	279548
GRAHAM	YOUNG	GRAHAM CITY	283749
GRANITE	CALLAHAN	A C SCOTT	000908
GRIMM	TAYLOR	AUDAS-GRAHAM	030436
GROESBECK SOUTH	LIMESTONE	GROESBECK	292088
GULF-MCELROY	CRANE	MCELROY	459631
H S A NORTH	WARD	WARD-ESTES NORTH	748938
HALE SCHALEBEN	HIDALGO	SCHALEBEN	001268
HALLEY EXTENSION	WINKLER	HALLEY	300375
HALLWOOD	JACK	BOONSVILLE	081249
HANKAMER NW	LIBERTY	HANKAMER	302979
HARPER WEST	ECTOR	HARPER	306916
HARVEY EAST	SAN PATRICIO	HARVEY DEEP	309024
HASTINGS	BRAZORIA	HASTINGS EAST	309489
HAYNES JRS	ZAPATA	HAYNES	311287
HAZIDA	WARD	TWOFREDS	724198
HEADQUARTERS	ARANSAS	ST CHARLES	673074
HECAR	REFUGIO	REFUGIO-FOX	594056
HEMBY	ANDERSON	ELKHART	219663
HEMPHILL EAST	HEMPHILL	HEMPHILL	315620
HIGH ISLAND BLK 115S	OFFSHORE-STATE	HIGH ISLAND	321720
HIGH ISLAND BLK 118S	OFFSHORE-STATE	HIGH ISLAND	321720
HIGH ISLAND BLK 118S	OFFSHORE-STATE	PIRATES COVE	010154
HIGH ISLAND BLK 119S	OFFSHORE-STATE	HIGH ISLAND	321720
HIGH ISLAND BLK 22-L	OFFSHORE-STATE	HIGH ISLAND BLK 23-L	848023
HIGH ISLAND BLK 27	OFFSHORE-STATE	G O M 27-L	006233
HIGH ISLAND BLK 51S	OFFSHORE-STATE	STATE TRACT 60-S WEST	013940
HIGH ISLAND BLK 52S	OFFSHORE-STATE	STATE TRACT 60-S EAST	013939
HIGH ISLAND BLK 54	OFFSHORE-STATE	HIGH ISLAND BLK 30	848030
HIGH ISLAND BLK 59S	OFFSHORE-STATE	STATE TRACT 60-S CENTRAL	013938
HIGH ISLAND BLK 59S	OFFSHORE-STATE	STATE TRACT 60-S EAST	013939
HIGH ISLAND BLK 60S	OFFSHORE-STATE	STATE TRACT 60-S CENTRAL	013938
HIGH ISLAND BLK 60S	OFFSHORE-STATE	STATE TRACT 60-S EAST	013939
HIGH ISLAND BLK 60S	OFFSHORE-STATE	STATE TRACT 60-S WEST	013940
HIGH ISLAND BLK 66S	OFFSHORE-STATE	MCFADDIN BEACH EAST	459817
HIGH ISLAND BLK 7	OFFSHORE-STATE	HIGH ISLAND BLK 24	848024
HIGH ISLAND BLK 77S	OFFSHORE-STATE	MCFADDIN BEACH EAST	459817
HIGH ISLAND BLK 83S	OFFSHORE-STATE	G O M ST 83S	262178
HIGH ISLAND BLK 84S	OFFSHORE-STATE	G O M-MCFADDIN BEACH DOME	262147
HIGH ISLAND BLK 87S	OFFSHORE-STATE	BLOCK 87-S	005810
HIGH ISLAND BLK 98	OFFSHORE-STATE	BLOCK 98L	006223
HIRSCH	UPTON	SPRABERRY TREND AREA	670609
HUBBERD (OLD)	WEBB	LAREDO	402048
HUBBERD EAST	WEBB	LAREDO	402048
HUDDLE-MANNING	DAWSON	LAMESA WEST	399547
HUDDLESTON	RUNNELS	BEDDO	051185
HUDDLESTON SOUTH	JONES	NOODLE NORTH	510975
HUDDLESTON WEST	JONES	NOODLE NORTH	510975
HUGHES-ODELL WEST	THROCKMORTON	HUGHES-ODELL	337563
HUGOTON	HANSFORD	TEXAS HUGOTON	000333
HUGOTON	HARTLEY	TEXAS HUGOTON	000333
HUGOTON	MOORE	TEXAS HUGOTON	000333
HUGOTON	SHERMAN	TEXAS HUGOTON	000333
HULLDALE SOUTH	SCHLEICHER	HULLDALE	338214
HUMPHREY-DAVIS	KING	KATZ	370216
HUMPHREY-DAVIS	KNOX	KATZ	370216
H-W	WILBARGER	PARADISE	539182
IATAN-EAST HOWARD	HOWARD	IATAN EAST HOWARD	343083
INDIAN ROCK	UPSHUR	GILMER	273564
J F G	TAYLOR	AUDAS-GRAHAM	030436
J P G	SHACKELFORD	SHACKELFORD NE	646494
JACK MANN	EDWARDS	SAWYER	636097
JACKPOT	MAVERICK	SACATOSA	623418
JAMESON SOUTH	COKE	JAMESON	354215
JAMESON WEST	STERLING	JAMESON	354215
JAVELINA NW	HIDALGO	JAVELINA	355548
JAY HAWK	GONZALES	JAYHAWK	356025
JBT	PALO PINTO	J B T	012550
JOE HUNT	YOUNG	YOUNG COUNTY REGULAR	787924
JOHNSON-SCALING	CLAY	JOHNSON	361797
JONI	TAYLOR	AUDAS-GRAHAM	030436
JURASCHEK	WEBB	VAQUILLAS RANCH	734014
K M C	ATASCOSA	CROWN EAST	172821
K.B.DOYLE	JEFFERSON	K B DOYLE	267742
KAD	WEBB	LAREDO	402048
KATHLYNN	PECOS	CATLYNN	126332
KATY NORTH	FORT BEND	KATY	370123
KATY NORTH	HARRIS	KATY	370123
KATY NORTH	WALLER	KATY	370123
KATY SOUTH	FORT BEND	KATY	370123
KATY SOUTH	WALLER	KATY	370123
KEERAN NORTH	VICTORIA	KOONTZ	386152
KINGDOM NORTH	TERRY	KINGDOM	379711
KIOWA CREEK NW	LIPSCOMB	PAINE	011824
KIRBY	HARDIN	LONG STATION	008214
KONRAD	MONTAGUE	MINOR WEST	477891
KRASNER	PECOS	BROWN & THORP	001826
LA PRYOR	ZAVALA	LA PRYOR SE	002143
LA ROSA NORTH	REFUGIO	LA ROSA	392293
LA ROSA NW	REFUGIO	LA ROSA	392293
LA ROSA SOUTH	REFUGIO	LA ROSA	392293
LA ROSA WEST	REFUGIO	LA ROSA	392293
LAKE SCARBROUGH	COLEMAN	BALLARD	036746
LANGSTON-KLEINER WEST	YOUNG	LANGSTON-KLEINER	401438
LAS ANIMAS	JIM HOGG	LAS ANIMAS-LEFEVRE	402895
LAS ANIMAS SOUTH	JIM HOGG	LAS ANIMAS-LEFEVRE	402895
LAVERTE SWITCH	JASPER	LE VERTE SWITCH	406340
LAWLESS-BENSON	MAVERICK	BARBARAS PATCH	038720
LE TULLE	MATAGORDA	GUILLOT	000637
LEA ANNE SW	SHACKELFORD	SHACKELFORD NE	646494
LECHENGER	WEBB	BENAVIDES	055494
LECK	WINKLER	SCARBOROUGH	636880
LECUNO	CHEROKEE	LE CUNO	406236
LEE RAY SHALLOW	STEPHENS	LEE RAY	407662
LEE-TEX	ANGELINA	BEULAH	059710
LEFEVRE	JIM HOGG	LAS ANIMAS-LEFEVRE	402895
LETA EAST	FRIO	PEARSALL	546119
LEVERTE SE	JASPER	LE VERTE SE	392940
LEVERTE SWITCH	JASPER	LE VERTE SWITCH	406340
LINDEN NE	CASS	LINDEN EAST	415095
LINK (OLD)	STEPHENS	LINK DEEP	415932
LIVE OAK	CROCKETT	LIVE OAK WEST	009831
LOS INDIOS EAST	HIDALGO	SCHALEBEN	001268
LOVE LADY CREEK	FALLS	LOTT	428829
LUBBOCK	LUBBOCK	LEE HARRISON	407600
MACEDONIA	SAN AUGUSTINE	BROOKELAND	004302
MALLET	DALLAM	KERRICK	376556
MATAGORDA BLOCK	OFFSHORE-STATE	MATAGORDA ISLAND BLK 571S	879571
MATAGORDA BLOCK 825-S	OFFSHORE-STATE	MAT BLK 825-S	006245
MATAGORDA ISLAND BLK 481	OFFSHORE-STATE	COVE NORTH	008097
MATAGORDA ISLAND BLK 487	OFFSHORE-STATE	COVE	165613
MATAGORDA ISLAND BLK 487	OFFSHORE-STATE	MATAGORDA ISLAND BLK 519	873519
MATAGORDA ISLAND BLK 487	OFFSHORE-STATE	MCPAC	012576
MATAGORDA ISLAND BLK 520	OFFSHORE-STATE	EL GORDO	216795
MATAGORDA ISLAND BLK 525	OFFSHORE-STATE	BLOCK 525-L	006228
MATAGORDA ISLAND BLK 525	OFFSHORE-STATE	CAVALLO WEST	000481
MATAGORDA ISLAND BLK 526	OFFSHORE-STATE	CAVALLO	126721
MATAGORDA ISLAND BLK 564	OFFSHORE-STATE	BLOCK 564-L	007684
MATAGORDA ISLAND BLK 596	OFFSHORE-STATE	SHERMAN OFFSHORE SW	007521
MATAGORDA ISLAND BLK 597	OFFSHORE-STATE	SHERMAN OFFSHORE	004984
MATAGORDA ISLAND BLK 628	OFFSHORE-STATE	PLAYA	559814
MATAGORDA ISLAND BLK 630	OFFSHORE-STATE	BLOCK 630-L	005809
MATAGORDA ISLAND BLK 630	OFFSHORE-STATE	PLAYA	559814
MATAGORDA ISLAND BLK 659	OFFSHORE-STATE	MATAGORDA ISLAND BLK 629	873629
MATAGORDA ISLAND BLK 659	OFFSHORE-STATE	SIX-SIXTY	658650
MATAGORDA ISLAND BLK 660	OFFSHORE-STATE	SIX-SIXTY	658650
MATAGORDA ISLAND BLK 662	OFFSHORE-STATE	SIX-SIXTY	658650
MATAGORDA ISLAND BLK 663	OFFSHORE-STATE	SIX-SIXTY	658650
MATAGORDA ISLAND BLK 691	OFFSHORE-STATE	BLOCK 691	004431
MATAGORDA ISLAND BLK 702S	OFFSHORE-STATE	STEAMBOAT PASS SOUTH	002429
MATAGORDA ISLAND BLK 707S	OFFSHORE-STATE	SHERMAN OFFSHORE	004984
MATAGORDA ISLAND BLK 708S	OFFSHORE-STATE	SHERMAN OFFSHORE	004984
MATAGORDA ISLAND BLK 711S	OFFSHORE-STATE	STEAMBOAT PASS SOUTH	002429
MATAGORDA ISLAND BLK 719S	OFFSHORE-STATE	SHERMAN OFFSHORE WEST	012280
MATAGORDA ISLAND BLK 720S	OFFSHORE-STATE	SHERMAN OFFSHORE WEST	012280
MATAGORDA ISLAND BLK 721S	OFFSHORE-STATE	SHERMAN OFFSHORE	004984
MATAGORDA ISLAND BLK 722S	OFFSHORE-STATE	SHERMAN OFFSHORE	004984
MATAGORDA ISLAND BLK 731S	OFFSHORE-STATE	PANTHER POINT	538531
MATAGORDA ISLAND BLK 767S	OFFSHORE-STATE	OAKVILLE SW	004024
MATAGORDA ISLAND BLK 770S	OFFSHORE-STATE	OAKVILLE SW	004024
MATAGORDA ISLAND BLK 771S	OFFSHORE-STATE	OAKVILLE SW	004024
MATAGORDA ISLAND BLK 818S	OFFSHORE-STATE	CLEAR NORTH	008087
MATAGORDA ISLAND BLK 825S	OFFSHORE-STATE	MAT BLK 825-S	006245
MATAGORDA ISLAND BLK 826S	OFFSHORE-STATE	CLEAR NORTH	008087
MATAGORDA ISLAND BLK 829S	OFFSHORE-STATE	CLEAR	146999
MATAGORDA ISLAND BLK 830S	OFFSHORE-STATE	CLEAR	146999
MATAGORDA ISLAND BLK 833S	OFFSHORE-STATE	CLEAR SOUTH	003811
MATAGORDA ISLAND BLK 833S	OFFSHORE-STATE	CLEAR WEST	004621
MATAGORDA ISLAND BLK 834S	OFFSHORE-STATE	CLEAR	146999
MATAGORDA ISLAND BLK 835S	OFFSHORE-STATE	CLEAR	146999
MATAGORDA ISLAND BLK 840S	OFFSHORE-STATE	CLEAR SOUTH	003811
MATAGORDA ISLAND BLK 844S	OFFSHORE-STATE	CLEAR SOUTH	003811
MATAGORDA ISLAND BLK 845S	OFFSHORE-STATE	MATAGORDA ISLAND BLK 721	873721
MATAGORDA ISLAND BLK 851S	OFFSHORE-STATE	MATAGORDA ISLAND BLK 721	873721
MATTIE	HARRISON	WASKOM	750612
MCCLINTIC	CRANE	MCELROY	459631
MCCOOK SOUTH	HIDALGO	JAVELINA	355548
MCELROY EAST	CRANE	MCELROY	459631
MCKINNEY SOUTH	CALLAHAN	MCKINNEY	461491
MCLAURY	KENT	CLAIREMONT	144393
MCLEAN	WEBB	VAQUILLAS RANCH	734014
MCMURREY SW	ZAPATA	CISCO-BENAVIDES	007240
MELON CREEK WEST	REFUGIO	MARY ELLEN OCONNOR	450602
MESTENA GRANDE NE	JIM HOGG	MESTENA GRANDE	001698
MIDKIFF	MIDLAND	SPRABERRY TREND AREA	670609
MIDLAND FARMS EAST	ANDREWS	INEZ	345851
MIDLAND FARMS WEST	ANDREWS	MIDLAND FARMS DEEP	012007
MIMMS CREEK WEST	FREESTONE	MIMMS CREEK	476422
MINNICK	COLEMAN	BURBA	103632
MORRISON	VAL VERDE	WILL O	002543
MSTG ISL BLK 818L & 820L	OFFSHORE-STATE	SAMEDAN	001246
MUJERES CREEK SOUTH	WEBB	VAQUILLAS RANCH	734014
MUNNIE	HOCKLEY	ANITA	018888
MURRAY-STEVENS	RUNNELS	JIM ADAMS	359409
MUSTANG ISLAND BLK 747	OFFSHORE-STATE	BLOCK 749	006492
MUSTANG ISLAND BLK 749	OFFSHORE-STATE	BLOCK 749	006492
MUSTANG ISLAND BLK 749	OFFSHORE-STATE	MUSTANG ISLAND	495788
MUSTANG ISLAND BLK 772	OFFSHORE-STATE	BLOCK 772	006237
MUSTANG ISLAND BLK 774	OFFSHORE-STATE	BLOCK 774	010252
MUSTANG ISLAND BLK 794	OFFSHORE-STATE	BLOCK 794-L	006238
MUSTANG ISLAND BLK 818	OFFSHORE-STATE	BLOCK 818-L	010293
MUSTANG ISLAND BLK 818	OFFSHORE-STATE	SAMEDAN	001246
MUSTANG ISLAND BLK 820	OFFSHORE-STATE	SAMEDAN	001246
MUSTANG ISLAND BLK 881	OFFSHORE-STATE	MSTG ISL BLK 881-L	007686
MUSTANG ISLAND BLK 901S	OFFSHORE-STATE	BLOCK 901	006236
MUSTANG ISLAND BLK 903S	OFFSHORE-STATE	G O M-ST-904	262240
MUSTANG ISLAND BLK 904S	OFFSHORE-STATE	G O M-ST-904	262240
MUSTANG ISLAND BLK 905S	OFFSHORE-STATE	G O M-ST-904	262240
MUSTANG ISLAND BLK 906S	OFFSHORE-STATE	BLOCK 901	006236
MUSTANG ISLAND BLK 911S	OFFSHORE-STATE	G O M-ST-904	262240
MUSTANG ISLAND BLK 916S	OFFSHORE-STATE	MUSTANG ISLAND BLK 915S	876915
MUSTANG ISLAND BLK 924S	OFFSHORE-STATE	PADRE NORTH	535318
MUSTANG ISLAND BLK 926S	OFFSHORE-STATE	BLOCK 926-S	006239
MUSTANG ISLAND BLK 934S	OFFSHORE-STATE	SAMEDAN	001246
MUSTANG ISLAND BLK 942S	OFFSHORE-STATE	SAMEDAN	001246
MUSTANG ISLAND BLK 945S	OFFSHORE-STATE	CHEVRON	137123
MUSTANG ISLAND BLK 947S	OFFSHORE-STATE	CHEVRON	137123
MUSTANG ISLAND BLK 952S	OFFSHORE-STATE	CHEVRON	137123
MUSTANG ISLAND BLK 953S	OFFSHORE-STATE	CHEVRON	137123
MUSTANG ISLAND BLK 976S	OFFSHORE-STATE	SPRINT	671911
MUSTANG ISLAND BLK 978S	OFFSHORE-STATE	BLOCK 978-S	073197

Table 6. Fields Not Currently Recognized by State Regulatory Agencies (Continued)

Alias Field	County Name	Valid Field Name	Field Code
MUSTANG ISLAND BLK 980S	OFFSHORE-STATE	SPRINT SOUTH	671942
MUSTANG ISLAND BLK 981S	OFFSHORE-STATE	SPRINT SOUTH	671942
MUSTANG ISLAND BLK 983S	OFFSHORE-STATE	SPRINT SOUTH	671942
MYERSVILLE	DE WITT	MEYERSVILLE	470551
MYERSVILLE EAST	DE WITT	MEYERSVILLE EAST	470582
NANCY	BRAZORIA	NANCY FIELD	009628
NATIONAL VICTORY	WILBARGER	NATIONAL	499355
NAVARRO CROSSING WEST	LEON	OAKWOOD	518178
NEW	MCCULLOCH	WALKER-GRANT	745889
NEWCASTLE NW	YOUNG	YOUNG COUNTY REGULAR	787924
NICKOTIME	RUNNELS	SAVIOR	009328
NIX	ANDREWS	FUHRMAN-MASCHO	259472
NORTHWEST LAKE	WISE	CAP YATES	118514
NUECES BAY EAST	NUECES	NUECES BAY SOUTH	514518
NYSTEL	TERRY	CORRIGAN	162730
O S R	LEON	HALLIDAY	300530
O S RANCH	GARZA	POST	567766
OAK HILL NW	GREGG	OAK HILL	516814
OAK HILL NW	RUSK	OAK HILL	516814
OBRIEN EAST	HASKELL	OBRIEN	518767
OGBUM EAST	HARRIS	WEBER-MAG	754325
OGDEN-MABEE	COLEMAN	BURT-OGDEN-MABEE	106608
OLEARY	CALDWELL	SPILLER	669555
ORANGE SOUTH	ORANGE	ORANGE	526897
ORANGE WEST	ORANGE	ORANGE	526897
OZONA SE	CROCKETT	OZONA	533004
PANTHER GAP NORTH	NOLAN	BLOODWORTH NE	074017
PARADISE	WISE	MORRIS	485774
PARADISE NORTH	WISE	MORRIS	485774
PARADISE WEST	WISE	MORRIS	485774
PARSELL SOUTH	OCHILTREE	PARNELL SOUTH	540918
PASTURE NORTH	SAN PATRICIO	NORTH PASTURE	512592
PAT BURKE	BEE	POESTA CREEK	562310
PATTI CAKE	LIPSCOMB	BRADFORD	086938
PEARSALL SOUTH	FRIO	PEARSALL	546119
PEMBROOK	UPTON	SPRABERRY TREND AREA	670609
PEMBROOK NORTH	REAGAN	SPRABERRY TREND AREA	670609
PEMBROOK NORTH	UPTON	SPRABERRY TREND AREA	670609
PETRANOL	FISHER	PETRANOL AMERICA	012032
PETRO TEX B	JONES	PETROTEX B	009636
PIGLET	UPTON	BUCK TRAP	016475
PINE HILL SE	RUSK	PINEHILL SE	557337
PINERIDGE	HARDIN	PINE RIDGE	557101
PLAYA	MARTIN	SPRABERRY TREND AREA	670609
PLUMLEY	ZAVALA	PLUMLY	561612
P-M-A	GARZA	H & L	297027
POKEY EAST	LIMESTONE	PERSONVILLE NORTH	551699
PONTA	CHEROKEE	LONE STAR	424799
POOR BOY	YOUNG	YOUNG COUNTY REGULAR	787924
POQUITO CREEK	DUVAL	GRUY	293359
PORT NECHES WEST	ORANGE	PORT NECHES	566464
PREMONT-MURCHISON	JIM WELLS	PREMONT	571502
PRICE NE	REAGAN	JOHN SCOTT	361580
PRUETT	WISE	PRUITT	573982
R & W	MIDLAND	PARKS	540546
R P	KNOX	KNOX CITY WEST	384323
RAC	STEPHENS	R A C	012610
RAMSEY SOUTH	COLORADO	RAMSEY	585135
RANCH VIEW SW	SHACKELFORD	SHACKELFORD NE	646494
RANCHO VIEJO SOUTH	WEBB	VAQUILLAS RANCH	734014
REED	CRANE	RUNNING W	618859
REED NORTH	CRANE	RUNNING W	618859
REFUGIO	REFUGIO	REFUGIO OLD	594242
RICE	ELLIS	CORSICANA	162916
RICE	NAVARRO	CORSICANA	162916
RICHARDSON	MONTAGUE	RICHARDSON-MUELLER	599373
ROBERTSON-HAMON	COLEMAN	GOLDSBORO	278835
ROCKSPRINGS	EDWARDS	SAWYER	636097
ROMEO EAST	JIM HOGG	ROMEO NORTH	611813
ROPES SOUTH	HOCKLEY	ROPES	612526
ROWDEN	DUVAL	HOFFMAN	326340
ROWERO TRAP	JIM WELLS	ROMERO TRAP	611937
ROY BAKER	EDWARDS	SAWYER	636097
SABINE SE	GREGG	OAK HILL	516814
SALT PRONE	SHACKELFORD	SALT PRONG	626890
SAMUELS	WEBB	BENAVIDES	055494
SANCO	COKE	I A B NE	342680
SATSUMA EAST	HARRIS	FAIRBANKS SW	233537
SESSIONS	CHEROKEE	SESSIONS SOUTH	644917
SHAFFER	TAYLOR	AUDAS-GRAHAM	030436
SHARON RIDGE NE	SCURRY	SHARON RIDGE	648126
SHAW	ATASCOSA	SOMERSET	665277
SHELL POINT	ARANSAS	FULTON BEACH NORTH	260433
SHERMAN COUNTY	SHERMAN	PALO DURO CREEK	537353
SIERRA NW	EASTLAND	CRAWFORD	168884
SINTON EAST	SAN PATRICIO	SINTON NORTH	657736
SIXTY SEVEN	IRION	SIXTY-SEVEN	658759
SLEEPY CREEK	FRIO	BEAR CREEK	048643
SOUTH PADRE IS BLK 1047	OFFSHORE-STATE	HARENA	306035
SOUTH PADRE IS BLK 1048	OFFSHORE-STATE	HARENA	306035
SOUTH PADRE IS BLK 1064	OFFSHORE-STATE	BLOCK 1064-L	006242
SOUTH PADRE IS BLK 1065	OFFSHORE-STATE	HARENA	306035
SOUTH PADRE IS BLK 1066	OFFSHORE-STATE	HARENA	306035
SOUTH PADRE IS BLK 1068	OFFSHORE-STATE	BLOCK 1068	010251
SOUTHVIEW (OLD)	TAYLOR	VIEW	738604
SPINACH NW	ZAVALA	SPINACH	669596
SPINDLETOP NORTH	JEFFERSON	SPINDLETOP	669617
SPRABERRY WEST DEEP	DAWSON	SPRABERRY WEST	670671
STANFIELD	WISE	MORRIS	485774
STANTON	MARTIN	SPRABERRY TREND AREA	670609
STATE OF TX 560-L	OFFSHORE-STATE	MATAGORDA 560-L	873560
STENNETT	LUBBOCK	LEE HARRISON	407600
STEVENSON POINT	GALVESTON	STEPHENSON POINT	679781
STILES	REAGAN	SPRABERRY TREND AREA	670609
STONY POINT	FREESTONE	TEAGUE	699279
STRICKLAND BRANCH	HENDERSON	GENEVIEVE MCGEE	014339
SUGG NORTH	IRION	SPRABERRY TREND AREA	670609
SUSAN NORTH	SHACKELFORD	SHACKELFORD NE	646494
SWARTZ	HARDEMAN	QUANAH	578864
TACOMA	PANOLA	PANOLA	538128
T-C-B	JIM WELLS	TIJERINA-CANALES-BLUCHER	707913
THIGPEN	PECOS	THIGPIN	704379
TIJERINA	JIM WELLS	TIJERINA-CANALES-BLUCHER	707913
TIJERINA-CANALES	JIM WELLS	TIJERINA-CANALES-BLUCHER	707913
TOBY-JO	GAINES	D E B	177737
TOMERLIN	PALO PINTO	MINERAL WELLS SOUTH	476872
TOMERLIN	PARKER	MINERAL WELLS SOUTH	476872
TRULL TEX-MISS	MATAGORDA	TRULL	719253
TURKEY CREEK-CARBON	NUECES	TURKEY CREEK	721307
URBAN SOUTH	RUNNELS	URBAN	729797
VENAMADRE	NOLAN	NENA LUCIA	502200
VENAMADRE NORTH	NOLAN	NENA LUCIA	502200
VERGARA	WEBB	VAQUILLAS RANCH	734014
VICKBURG	BROOKS	VICKSBURG	002297
VON ORMY	BEXAR	SOMERSET	665277
WADSWORTH NW	MATAGORDA	WADSWORTH	743947
WAKA	OCHILTREE	FARNSWORTH	236451
WALTON	ATASCOSA	CROWN EAST	172821
WAPLES PLATTER	YOAKUM	OWNBY	532508
WASH-TEX	FALLS	LOTT	428829
WASSON 66	GAINES	WASSON 72	750736
WASSON 66	YOAKUM	WASSON 72	750736
WEDDELL	REAGAN	SPRABERRY TREND AREA	670609
WEINER-FLOYD	UPTON	SPRABERRY TREND AREA	670609
WEINERT NORTH	HASKELL	OBRIEN	518767
WELDER-DURNAM	SAN PATRICIO	PLYMOUTH	561736
WEMAC NORTH	ANDREWS	WEMAC	758262
WESTLUND	GAINES	FLANAGAN	243614
WHITE BAYOU	CHAMBERS	WHITES BAYOU	765470
WHITE POINT-E WHITE POINT	SAN PATRICIO	WHITE POINT EAST	764664
WHITEHALL	WISE	MORRIS	485774
WHITEHEAD	WISE	MORRIS	485774
WHITE-MOSELY	COLEMAN	TEMPLETON	700922
WHITWORTH	EDWARDS	SAWYER	636097
WINDSOR	SUTTON	SHURLEY RANCH	654698
WOLF CREEK	GUADALUPE	SPILLER	669555
Y	JACK	-Y-	003965
YONAJOSA	HARDIN	YONAJOSA EAST	787397
YOWARD WEST	BEE	YOWARD	788482
ZACAQUIESTA	WILBARGER	ZACAWEISTA	002559
ZACHRY RANCH	WEBB	LAREDO	402048
ZOBOROSKI	GUADALUPE	DARST CREEK	181209
UTAH			
AGATE	GRAND	GREATER CISCO AREA	287669
ANETH	SAN JUAN	GREATER ANETH	287655
BEND	UINTAH	HORSESHOE BEND	333377
BIG WASH	SAN JUAN	GREATER ANETH	287655
BITTER CREEK	UINTAH	NATURAL BUTTES	499634
BLACKTAIL RIDGE	DUCHESNE	CEDAR RIM	128179
BLUE BENCH	DUCHESNE	ALTAMONT	013742
BULL CANYON	GRAND	GREATER CISCO AREA	287669
CAHONE MESA	SAN JUAN	GREATER ANETH	287655
CAZADOR	SAN JUAN	PATTERSON CANYON	006075
CHAPITA WELLS	UINTAH	NATURAL BUTTES	499634
CISCO DOME	GRAND	GREATER CISCO AREA	287669
CISCO DOME SOUTH	GRAND	GREATER CISCO AREA	287669
CISCO SPRINGS	GRAND	GREATER CISCO AREA	287669
CISCO SPRINGS NORTH	GRAND	GREATER CISCO AREA	287669
CISCO TOWNSITE	GRAND	GREATER CISCO AREA	287669
CISCO WASH	GRAND	GREATER CISCO AREA	287669
CONE ROCK	SAN JUAN	LONE ROCK	010121
COTTONWOOD RIDGE	DUCHESNE	BRUNDAGE CANYON	007828
COTTONWOOD WASH	DUCHESNE	ALTAMONT	013742
COUNTY POOL	DUCHESNE	ALTAMONT	013742
DANISH WASH	GRAND	GREATER CISCO AREA	287669
DUCK CREEK	UINTAH	NATURAL BUTTES	499634
DUST BOWL	GRAND	GREATER CISCO AREA	287669
EAGLE MONUMENT	GRAND	GREATER CISCO AREA	287669
ELKHORN	SUMMIT	ELKHORN RIDGE	013676
FLAT MESA	DUCHESNE	ALTAMONT	013742
GRAVEL PILE	GRAND	GREATER CISCO AREA	287669
GREATER ALTAMONT	DUCHESNE	ALTAMONT	013742
GUSHER EAST	UINTAH	GUSHER	294956
GUSHER WEST	UINTAH	MOFFAT CANAL	011210
HARLEY DOME	GRAND	GREATER CISCO AREA	287669
INDIAN CREEK	EMERY	FLAT CANYON	243738
INDIAN RIDGE	DUCHESNE	ALTAMONT	013742
ISLAND	UINTAH	NATURAL BUTTES	499634
JACK CANYON	CARBON	PETERS POINT	552133
LONE MOUNTAIN	SAN JUAN	GREATER ANETH	287655
MCELMO CREEK	SAN JUAN	GREATER ANETH	287655
NUTTER CANYON	DUCHESNE	BRUNDAGE CANYON	007828
OURAY	UINTAH	NATURAL BUTTES	499634
OVERLOOK	GRAND	SAN ARROYO	628068
PATTERSON	SAN JUAN	PATTERSON CANYON	006075
PINE SPRING	UINTAH	PINE SPRINGS	006155
RAINBOW UNIT	UINTAH	ROCK HOUSE	607938
RATHERFORD	SAN JUAN	GREATER ANETH	287655
RED WASH EAST	UINTAH	POWDER SPRINGS	569130
REFUGE	UINTAH	NATURAL BUTTES	499634
RIVER JUNCTION	UINTAH	NATURAL BUTTES	499634
ROCK CREEK UNIT	DUCHESNE	ALTAMONT	013742
ROOSEVELT	DUCHESNE	BLUEBELL	075994
ROOSEVELT	UINTAH	BLUEBELL	075994
ROSEL POINT	BOX ELDER	ROZEL POINT	617222
SAGE	GRAND	GREATER CISCO AREA	287669
SEIBER NOSE	GRAND	GREATER CISCO AREA	287669
SERVICE BERRY	CARBON	DRUNKARDS WASH	014840
SOUTHMAN CANYON	UINTAH	NATURAL BUTTES	499634
SPRING NORTH	CARBON	DRUNKARDS WASH	014840
STAGECOACH	UINTAH	NATURAL BUTTES	499634
STARVATION	DUCHESNE	ALTAMONT	013742
UINTAH	UINTAH	NATURAL BUTTES	499634
WELLS DRAW	DUCHESNE	EIGHT MILE FLAT	216051
WHITE MESA	SAN JUAN	GREATER ANETH	287655
WONSITS & WONSITS VALLEY	UINTAH	WONSITS VALLEY	776949
VIRGINIA			
DANTE	RUSSELL	NORA	511254
GLUCK	BUCHANAN	GLICK	277145
GRUNDY EAST	BUCHANAN	KEEN MOUNTAIN	001394
HAYSI	BUCHANAN	BREAKS-HAYSI	012915
HAYSI	DICKENSON	BREAKS-HAYSI	012915
JEWELL RIDGE	TAZEWELL	BERWIND	008387
NORTHERN SCOTT COUNTY	SCOTT	HIGH KNOB	008402
STEPHENS	WISE	ROARING FORK	008404
STONEGA	WISE	ROARING FORK	008404
VIRGINIA FIELD AREA	BUCHANAN	GLICK	277145
VIRGINIA FIELD AREA	TAZEWELL	BERWIND	008387

Table 6. Fields Not Currently Recognized by State Regulatory Agencies (Continued)

Alias Field	County Name	Valid Field Name	Field Code
VIRGINIA FIELD AREA	WISE	NORA	511254
WEST VIRGINIA			
ALLEN	LINCOLN	RANGER-ALLEN-FERRELSBURG	586344
ANNA RUN	WIRT	ANNS RUN	019663
ARNOLDSBURG	CALHOUN	GRANTSVILLE-ARNOLDSBURG	285671
ASHLAND	MCDOWELL	ASHLAND-CLARK GAP-ECKMAN	015176
ASHLAND	MERCER	ASHLAND-CLARK GAP-ECKMAN	015176
BEREA	RITCHIE	HAZEL GREEN-LAWFORD-BEREA	312093
BIG SPRINGS	CALHOUN	YELLOW CREEK (BIG SPRINGS)	785992
BIG SPRINGS	RITCHIE	YELLOW CREEK (BIG SPRINGS)	785992
BLUE CREEK (HACKBERRY BR)	KANAWHA	BLUE CREEK (FALLING ROCK)	075064
BLUESTONE CREEK	DODDRIDGE	STRAIGHT FORK-BLUESTONE CR	683397
BOGGS	ROANE	SPENCER	669028
BOWLBY	MONONGALIA	CASSVILLE-BOWLBY	124404
BRANCHLAND	LINCOLN	FOURMILE-BRANCHLAND	252620
BREEDEN	MINGO	BREEDEN CREEK	090348
BRIDGEPORT	HARRISON	BRIDGEPORT-PRUNTYTOWN	091681
BRIDGEPORT	TAYLOR	BRIDGEPORT-PRUNTYTOWN	091681
BRISTOL	HARRISON	MEATHOUSE FORK-BRISTOL	464444
BROWNS CREEK	KANAWHA	BURDETT-ST ALBANS	104035
BROWNS CREEK	PUTNAM	BURDETT-ST ALBANS	104035
BUCK RUN	RITCHIE	BRUSHY FORK-BUCK RUN	097912
BULL CREEK	BOONE	HERNSHAW-BULL CREEK	318193
BURCHFIELD	WETZEL	BIG RUN-BIRCHFIELD	063361
BURNING SPRINGS	RITCHIE	BURNING SPRINGS NORTH	105399
BURNING SPRINGS	WIRT	BURNING SPRINGS SOUTH	105430
CAIRO	RITCHIE	CAIRO-RITCHIE MINE-HARTLEY	112500
CAMERON	MARSHALL	CAMERON-KAUSOOTH	004358
CAMP RUN	WETZEL	PINE GROVE-CAMP RUN	556698
CAMPBELL CREEK	KANAWHA	CAMPBELL CREEK-MALDEN	115565
CAPPO RUN	MONONGALIA	HIXENBAUGH (CAPPO RUN)	325192
CAPPO RUN	WETZEL	HIXENBAUGH (CAPPO RUN)	325192
CARPENTER	KANAWHA	FIVE MILE-CARPENTER	243102
CENTURY	BARBOUR	BUCKHANNON-CENTURY	100284
CENTURY	UPSHUR	BUCKHANNON-CENTURY	100284
CHESTER	HANCOCK	CHESTER-PUGHTOWN	136565
CHESTNUT HILL	MONROE	BOZOO (CHESTNUT HILL)	086209
CHESTNUT HILL	SUMMERS	BOZOO (CHESTNUT HILL)	086209
COCO	KANAWHA	BLUE CREEK (FALLING ROCK)	075064
COMET	TAYLOR	BRIDGEPORT-PRUNTYTOWN	091681
COOPERS CREEK	KANAWHA	COOPER CREEK	159785
COTTAGEVILLE	JACKSON	MOUNT ALTO (COTTAGEVILLE)	488678
COTTAGEVILLE	MASON	MOUNT ALTO (COTTAGEVILLE)	488678
COVE CREEK	WAYNE	HANY-COVE CREEK	303940
CRETE	CABELL	EAST LYNN-CRETE	436209
CRETE	LINCOLN	EAST LYNN-CRETE	436209
CRETE	WAYNE	EAST LYNN-CRETE	436209
CRUM	WAYNE	CRUM-KERMIT	173162
DEERWALK	WOOD	ISAACS FORK (DEERWALK)	349277
DERRICKS CREEK	KANAWHA	ELK-POCA (SISSONVILLE)	219529
DINGESS	LOGAN	LOGAN-HOLDEN-DINGESS	422815
DINGESS	MINGO	LOGAN-HOLDEN-DINGESS	422815
DRAIN	GILMER	CONINGS	157615
DRY FORK	LEWIS	FINK CREEK (DRY FORK)	241304
EARNSHAW	MARION	COBURN-EARNSHAW	150733
EARNSHAW	WETZEL	COBURN-EARNSHAW	150733
ELK FORK	TYLER	KIDWELL-ELK FORK	378254
EMMONS	BOONE	PEYTONA-EMMONS	553311
EXTRA	PUTNAM	MIDWAY-EXTRA	472807
FAIRVIEW	MARION	FAIRVIEW-STATLER RUN-MT MO	234157
FERRELLSBURG	LINCOLN	RANGER-ALLEN-FERRELSBURG	586344
FINK	LEWIS	FINK CREEK (DRY FORK)	241304
FINK-KENNEDY	DODDRIDGE	MURPHY CREEK(FREEMANSBURG)	494610
FINK-KENNEDY	HARRISON	WESTON-JANE LEW	760959
FINK-KENNEDY	LEWIS	MURPHY CREEK(FREEMANSBURG)	494610
FINSTER	LEWIS	ASPINALL-FINSTER	028700
FLANAGAN (IRELAND)	RITCHIE	IRELAND-PRUNTY (OXFD FLAN)	004412
FLINT RUN	DODDRIDGE	SWIGER (FLINT RUN)	692891
FLINT RUN	TYLER	SWIGER (FLINT RUN)	692891
FOLSOM	WETZEL	WALLACE-FOLSOM	746148
FREED	RITCHIE	LEATHERBARK CREEK (FREED)	406980
FREEMANSBURG	LEWIS	MURPHY CREEK(FREEMANSBURG)	494610
FRENCH CREEK	LEWIS	ABBOTT-FRENCH CREEK	001497
FRENCH CREEK	UPSHUR	ABBOTT-FRENCH CREEK	001497
GRAGSTON	WAYNE	WHITES CREEK-GRAGSTON	765532
GRAPEVINE A & B	KANAWHA	ELK-POCA (SISSONVILLE)	219529
H GREEN LAWFORD	RITCHIE	HAZEL GREEN-LAWFORD-BEREA	312093
HACKBERRY BRANCH	KANAWHA	BLUE CREEK (FALLING ROCK)	075064
HAGANS	MARION	GRANT TOWN-HAGANS	285578
HAGANS	MONONGALIA	GRANT TOWN-HAGANS	285578
HARTLEY	CALHOUN	CAIRO-RITCHIE MINE-HARTLEY	112500
HARTLEY	RITCHIE	CAIRO-RITCHIE MINE-HARTLEY	112500
HAYES	MARION	MANNINGTON	444340
HEBRON	TYLER	BROADWATER (HEBRON)	093262
HOLDEN	LOGAN	LOGAN-HOLDEN-DINGESS	422815
HUBBARDSTOWN	WAYNE	FORT GAY-HUBBARDSTOWN	250140
HUNT	KANAWHA	ELK-POCA (SISSONVILLE)	219529
INDIAN FORK	GILMER	SAND FORK (INDIAN FORK)	629959
IRELAND	RITCHIE	IRELAND-PRUNTY (OXFD FLAN)	004412
JANE LEW	HARRISON	WESTON-JANE LEW	760959
JANE LEW	LEWIS	WESTON-JANE LEW	760959
JARROLDS VALLEY	BOONE	HOPKINS FORK-JARROLDS VALL	331889
JARROLDS VALLEY	RALEIGH	HOPKINS FORK-JARROLDS VALL	331889
JOHNSONS CREEK	ROANE	WALTON(JHNSNS&ROCK CREEKS)	747543
JOKER	CALHOUN	BEE RUN (JOKER)	004347
JOKER (BEE GUM)	CALHOUN	BEE RUN (JOKER)	004347
KAUSOOTH	MARSHALL	CAMERON-KAUSOOTH	004358
KELLY CREEK	KANAWHA	MAMMOTH (KELLY CREEK)	372898
KERMIT	MINGO	CRUM-KERMIT	173162
KERMIT	WAYNE	CRUM-KERMIT	173162
LAKE	PUTNAM	BURDETT-ST ALBANS	104035
LANHAM	KANAWHA	ELK-POCA (SISSONVILLE)	219529
LANHAM	PUTNAM	ELK-POCA (SISSONVILLE)	219529
LAWFORD	RITCHIE	HAZEL GREEN-LAWFORD-BEREA	312093
LOOP CREEK	FAYETTE	BECKWITH (LOOP CREEK)	004346
LOST CREEK	HARRISON	WESTON-JANE LEW	760959
LOST CREEK	LEWIS	WESTON-JANE LEW	760959
LOST RUN	RITCHIE	GOOSENECK (LOST RUN)	280850
LUCERNE	GILMER	BURNT HOUSE-LUCERNE	106019
LUCERNE	RITCHIE	BURNT HOUSE-LUCERNE	106019
MADISON	BOONE	JULIAN-MADISON	365867
MALDEN	KANAWHA	CAMPBELL CREEK-MALDEN	115565
MALDEN-CAMPBELL CREEK	KANAWHA	CAMPBELL CREEK-MALDEN	115565
MAPLE	MONONGALIA	MAPLE-WADESTOWN	445595
MAPLE LAKE	HARRISON	BRIDGEPORT-PRUNTYTOWN	091681
MAPLE LAKE	TAYLOR	BRIDGEPORT-PRUNTYTOWN	091681
MARSH FORK	RALEIGH	HOPKINS FORK-JARROLDS VALL	331889
MILLSTONE	CALHOUN	SYCAMORE-MILLSTONE	693364
MIRACLE RUN	MARION	CAMPBELL RUN-MIRACLE RUN	115755
MIRACLE RUN	MONONGALIA	CAMPBELL RUN-MIRACLE RUN	115755
MOBLEY	WETZEL	FALLEN TIMBER (MOBLEY)	234622
MOLE HILL	RITCHIE	DEEP VALLEY AREA	004372
MOUNT MORRIS	MARION	FAIRVIEW-STATLER RUN-MT MO	234157
MOUNT MORRIS	MONONGALIA	FAIRVIEW-STATLER RUN-MT MO	234157
MUD RIVER	LINCOLN	PALERMO (MUD RIVER)	536733
NORMANTOWN	GILMER	STUMPTOWN-NORMANTOWN-SHOCK	685970
OCEANA	WYOMING	MANN-OCEANA	443999
OGDIN	WOOD	HENDERSHOT-OGDIN	315806
ORISKANY	KANAWHA	CAMPBELL CREEK-MALDEN	115565
OVERFIELD	BARBOUR	ELK CREEK (OVERFIELD)	219229
OXFORD	RITCHIE	IRELAND-PRUNTY (OXFD FLAN)	004412
PENIEL	ROANE	BUFFALO-PENIEL	101555
PETERSON	HANCOCK	CARSON-PETERSON	121955
POCA	JACKSON	ELK-POCA (SISSONVILLE)	219529
POCA	KANAWHA	ELK-POCA (SISSONVILLE)	219529
POCA	PUTNAM	ELK-POCA (SISSONVILLE)	219529
PRUNTY (OXFORD)	RITCHIE	IRELAND-PRUNTY (OXFD FLAN)	004412
PRUNTYTOWN	HARRISON	BRIDGEPORT-PRUNTYTOWN	091681
PRUNTYTOWN	TAYLOR	BRIDGEPORT-PRUNTYTOWN	091681
PUGHTOWN	HANCOCK	CHESTER-PUGHTOWN	136565
RACKETT-NEWBERNE	GILMER	SINKING CREEK	657612
RAGTOWN	MARION	CONDIT-RAGTOWN	157367
RAGTOWN	MONONGALIA	CONDIT-RAGTOWN	157367
RALEIGH	RALEIGH	SLAB FORK	659945
RHODES	LEWIS	ASPINALL-FINSTER	028700
RIPLEY	JACKSON	RIPLEY SOUTH	602814
RITCHIE MINE	CALHOUN	CAIRO-RITCHIE MINE-HARTLEY	112500
RITCHIE MINE	RITCHIE	CAIRO-RITCHIE MINE-HARTLEY	112500
ROCK CREEK	ROANE	WALTON(JHNSNS&ROCK CREEKS)	747543
RUSH RUN	ROANE	CLOVER-RUSH RUN (FISHER)	149229
SAINT ALBANS	KANAWHA	BURDETT-ST ALBANS	104035
SALT ROCK	CABELL	MERRITT CREEK-SALT ROCK	469032
SEDALIA	DODDRIDGE	SMITHTON-FLINT-SEDALIA	662952
SHOCK	GILMER	STUMPTOWN-NORMANTOWN-SHOCK	685970
SISSONVILLE (ELK-POCA)	JACKSON	ELK-POCA (SISSONVILLE)	219529
SISSONVILLE (ELK-POCA)	KANAWHA	ELK-POCA (SISSONVILLE)	219529
SISSONVILLE (ELK-POCA)	PUTNAM	ELK-POCA (SISSONVILLE)	219529
SKIN CREEK	LEWIS	ASPINALL-FINSTER	028700
SMITHTON	DODDRIDGE	SMITHTON-FLINT-SEDALIA	662952
SMITHVILLE	RITCHIE	MAHONE (SMITHSVILLE)	441395
STATLER RUN	MARION	FAIRVIEW-STATLER RUN-MT MO	234157
STATLER RUN	MONONGALIA	FAIRVIEW-STATLER RUN-MT MO	234157
STOUT	DODDRIDGE	PORTO RICO (STOUT)	567177
STRINGTOWN	DODDRIDGE	JACKSONBURG-STRINGTOWN	353285
STRINGTOWN	TYLER	JACKSONBURG-STRINGTOWN	353285
STRINGTOWN	WETZEL	JACKSONBURG-STRINGTOWN	353285
SUGAR RUN	WETZEL	LITTLETON-SUGAR RUN	420086
SWIGER	DODDRIDGE	SWIGER (FLINT RUN)	692891
SYCAMORE	CALHOUN	SYCAMORE-MILLSTONE	693364
TALLMAN	ROANE	TARIFF (TALLMAN)	697883
TOLLGATE	RITCHIE	PENNSBORO-TOLLGATE	549529
VICTORY	MARSHALL	CAMERON-KAUSOOTH	004358
VICTORY	WETZEL	LYNN CAMP	436178
VILLA NOVA	BRAXTON	DUCK (VILLA NOVA)	204424
VILLA NOVA	CLAY	DUCK (VILLA NOVA)	204424
WADESTOWN	MONONGALIA	MAPLE-WADESTOWN	445595
WALLACE	HARRISON	WALLACE-FOLSOM	746148
WARRIOR FORK	MARION	SEVEN PINES (WARRIOR FORK)	645320
WARWOOD	OHIO	GLENN RUN	276711
WHIP COVE EAST	HARDY	LOST RIVER(WHIP COVE EAST)	428519
WHIP COVE WEST	HAMPSHIRE	INKERMAN (WHIP COVE WEST)	346657
WHIP COVE WEST	HARDY	INKERMAN (WHIP COVE WEST)	346657
WICK	PLEASANTS	SHILOH-WICK	652280
WICK	TYLER	SHILOH-WICK	652280
WIDEN	CLAY	SWANDALE-WIDEN	691837
X- 1	PUTNAM	ELK-POCA (SISSONVILLE)	219529
WYOMING			
ADON EAST	CAMPBELL	ADON NORTH	012320
AINSWORTH	BIG HORN	MANDERSON	443472
ANTELOPE DRAW	LARAMIE	SILO	655814
ANTELOPE EAST	FREMONT	ANTELOPE SPRINGS EAST	020453
APOSTOLOS	CAMPBELL	KITTY	382222
B R	CAMPBELL	EAGLE ROCK	000575
BATES CREEK	CAMPBELL	TURNERCREST	010228
BIG PINEY AREA	LINCOLN	BIG PINEY-LABARGE	000929
BIG PINEY AREA	SUBLETTE	BIG PINEY-LABARGE	000929
BIG PINEY SHALLOW	SUBLETTE	BIG PINEY-LABARGE	000929
BOBBY DRAW	CONVERSE	SCOTT	640104
BONANZA WEST	BIG HORN	MANDERSON SOUTH	443503
BYRON SOUTH	BIG HORN	BYRON	109205
CABALLO CREEK	CAMPBELL	CABALLO - FORT UNION	015797
CARTER CREEK	LINCOLN	WHITNEY CANYON-CARTER CRK	766312
CARTER CREEK	UINTA	WHITNEY CANYON-CARTER CRK	766312
CHAN NE	CAMPBELL	CHAN	131822
CHAN SE	CAMPBELL	CHAN	131822
CLARETON SOUTH	WESTON	HAMPSHIRE	302355
COALMINE	CAMPBELL	CABALLO - FORT UNION	015797
COTTONWOOD	WASHAKIE	COTTONWOOD CREEK	164280
COTTONWOOD CREEK SOUTH	WASHAKIE	COTTONWOOD CREEK	164280
DALY	CAMPBELL	KITTY	382222
DEER HILL	SUBLETTE	BIG PINEY-LABARGE	000929
DEMOT	CAMPBELL	ROYAL DRAW	009145
DOGIE CREEK	NIOBRARA	DOGIE	000566
DONKEY CREEK SOUTH	CROOK	DONKEY CREEK	196952
DRY PINEY (NEW)	SUBLETTE	BIG PINEY-LABARGE	000929
DRY PINEY UNIT	SUBLETTE	BIG PINEY-LABARGE	000929
DUGOUT CREEK	JOHNSON	SUSSEX WEST	691085
EMPIRE EAST	CAMPBELL	TRIANGLE U	717150
FAIRVIEW	BIG HORN	GREYBULL WEST	291003
FAIRVIEW ROAD	WESTON	MUSH CREEK WEST	495230
FERRIS	CARBON	FERRIS EAST	239730
FIDDLER CREEK SE	WESTON	FIDDLER CREEK	240281
FINN	WESTON	FINN-SHURLEY	008129
FLAG BUTTE	CROOK	MELLOTT RANCH	466800
GARLAND SOUTH	BIG HORN	GARLAND	265805
GILLETTE	CAMPBELL	MILL-GILLETTE	474370
GOAT HILL	SUBLETTE	BIG PINEY-LABARGE	000929
GRADY	CAMPBELL	HILIGHT	322681
GRADY SOUTH	CAMPBELL	HILIGHT	322681
GUTHERY WEST	CROOK	GUTHERY	295111

Table 6. Fields Not Currently Recognized by State Regulatory Agencies (Continued)

Alias Field	County Name	Valid Field Name	Field Code
HALVERSON RANCH	CAMPBELL	HALVERSON	301105
HANK HOLLOW	UINTA	BIG DRY CREEK	000414
HAY CREEK	CAMPBELL	BAY CREEK	000399
HENRY FOLK	UINTA	HENRY	316798
HENSLEY	CAMPBELL	KITTY	382222
HENSLEY DRAW	CAMPBELL	KITTY	382222
HERMAN	CAMPBELL	KITTY	382222
HERRICK DOME	ALBANY	HERRICK	318503
HIDDEN DOME HEAVY	WASHAKIE	HIDDEN DOME	000652
HIDDEN DOME LIGHT & HEAVY	WASHAKIE	HIDDEN DOME	000652
HORN CANYON UNIT	SWEETWATER	HORN CANYON	332543
HOUSE CREEK NORTH	CAMPBELL	HOUSE CREEK	334741
HUDSON	FREMONT	LANDER	400260
JACKS DRAW	CONVERSE	WELL DRAW	757070
JADE	FREMONT	HAPPY SPRINGS	304374
JAMISON PRONG	CAMPBELL	KITTY	382222
JAYSON	CAMPBELL	HILIGHT	322681
JOHNSON RIDGE	SUBLETTE	BIG PINEY	000864
KINNEY UNIT	SWEETWATER	KINNEY	000866
KIRK RANCH	FREMONT	KIRK	381509
KOHLER DRAW	FREMONT	KOHLER	385160
LABARGE EAST	SUBLETTE	BIG PINEY-LABARGE	000929
LABARGE NORTH	SUBLETTE	LABARGE	390557
LAKE CREEK UNIT	HOT SPRINGS	LAKE CREEK	395858
LANDER EAST	FREMONT	LANDER	400260
LAPRELE	CONVERSE	LA PRELE	392045
LITTLE BUCK CREEK	NIOBRARA	LANCE CREEK	400136
LONG CREEK	FREMONT	LONGS CREEK	000711
LONG ISLAND	SUBLETTE	BIG PINEY-LABARGE	000929
LONG ISLAND UNIT	SUBLETTE	BIG PINEY-LABARGE	000929
LYNDE	CAMPBELL	CABALLO - FORT UNION	015797
LYNDE SOUTH	CAMPBELL	CABALLO - FORT UNION	015797
LYNDE WEST	CAMPBELL	CABALLO - FORT UNION	015797
MADDEN DEEP	FREMONT	MADDEN	439566
MAHONEY	CARBON	MAHONEY DOME	000719
MAHONEY EAST	CARBON	MAHONEY DOME EAST	005632
MAY BUTTE	CAMPBELL	CABALLO - FORT UNION	015797
MAYFIELD	HOT SPRINGS	GRASS CREEK	000632
MCDONALD DRAW	SUBLETTE	BIG PINEY-LABARGE	000929
MEADOW CREEK SE	JOHNSON	MEADOW CREEK EAST	463793
MEADOWLARK	CAMPBELL	CABALLO - FORT UNION	015797
MEDICINE BOW	CARBON	MEDICINE BOW SOUTH	464909
MEXICAN SPRINGS	CAMPBELL	BUCK DRAW	099645
MILL	CAMPBELL	MILL-GILLETTE	474370
MONNELL (MONELL)	SWEETWATER	PATRICK DRAW	542555
NORWOOD SE	WASHAKIE	NOWOOD SE	000752
OKIE	NATRONA	OKIE DRAW	000757
OREGON BASIN SOUTH	PARK	OREGON BASIN	527672
ORMSBY DRAW	NATRONA	ORMSBY	528478
PATRICK DRW DESERT SPRNGS	SWEETWATER	PATRICK DRAW	542555
PATRICK DRAW WEST	SWEETWATER	PATRICK DRAW	542555
PAYNE NORTH	CAMPBELL	PAYNE	545010
PILOT BUTTE HEAVY	FREMONT	PILOT BUTTE	556133
PILOT BUTTE LIGHT & HEAVY	FREMONT	PILOT BUTTE	556133
PINE GROVE	SUBLETTE	FOGARTY CREEK	247460
PINEGROVE	SUBLETTE	FOGARTY CREEK	247460
PLAYA UNIT	SWEETWATER	PLAYA	559814
POWELL 2	CONVERSE	POWELL	569347
RAINBOW RANCH NORTH NEW	CAMPBELL	RAINBOW RANCH NORTH	583678
RANCHHOUSE	CAMPBELL	CABALLO - FORT UNION	015797
RED LAKES	SWEETWATER	WILD ROSE	768277
RIDGE	CONVERSE	WELL DRAW	757070
RIVERTON EAST	FREMONT	RIVERTON DOME EAST	000786
ROCHELLE	WESTON	CLARETON	145168
ROGERS	CAMPBELL	GAS DRAW	267262
ROSS	CONVERSE	POWELL	569347
ROUTE 59	CAMPBELL	CABALLO - FORT UNION	015797
RUFF DRAW	CAMPBELL	CHAN	131822
RYAN	CAMPBELL	SPRINGEN RANCH	671477
SADDLE RIDGE UNIT	SUBLETTE	SADDLE RIDGE	623604
SAGE SPRING CREEK NORTH	NATRONA	SAGE SPRING CREEK	624069
SALT CREEK HEAVY	NATRONA	SALT CREEK	626270
SALT CREEK LIGHT	NATRONA	SALT CREEK	626270
SANDBAR	CAMPBELL	SANDBAR WEST	630610
SEMLEK SW	CROOK	SEMLEK	644297
SEVEN MILE GULCH	SWEETWATER	SEVENMILE GULCH	001287
SEVEN MILE NORTH	ALBANY	SEVEN MILE	645227
SHAWNEE NORTH	CONVERSE	FLAT TOP	244110
SHELDON DOME	FREMONT	SHELDON	649831
SHELDON DOME SOUTH	FREMONT	SHELDON	649831
SHELDON DOME WEST	FREMONT	SHELDON WEST	649955
SHERWIN AREA	WESTON	SHERWIN	000808
SHIPROCK	SWEETWATER	POINT OF ROCKS	562806
SHURLEY	WESTON	FINN-SHURLEY	008129
SILVERTIP HEAVY	PARK	SILVER TIP	656419
SPRING	CAMPBELL	TIMBER CREEK NORTH	014139
SPRING CREEK	PARK	SPRING CREEK SOUTH	671012
STAR CORRAL	SUBLETTE	BIG PINEY-LABARGE	000929
STAR CORRAL EAST	SUBLETTE	BIG PINEY-LABARGE	000929
STOCK TANK	FREMONT	LYSITE	436643
SULPHUR SPRING	UINTA	YELLOW CREEK	785990
SWANSON DRAW SOUTH	CONVERSE	MIKES DRAW	473476
T P	CONVERSE	MORTON	486611
TABLE ROCK SOUTH	SWEETWATER	TABLE ROCK SW	695512
TEAPOT	NATRONA	TEAPOT DOME (NPR 3)	699465
TEAPOT SOUTH	NATRONA	TEAPOT WEST	699507
TECKLA	CAMPBELL	PORCUPINE	566030
TEKLA	CAMPBELL	PORCUPINE	566030
TEPEE	CONVERSE	MORTON	486611
TORCHLIGHT HEAVY	BIG HORN	TORCHLIGHT	000830
TORCHLIGHT L&H	BIG HORN	TORCHLIGHT	000830
TREASURE UNIT	SWEETWATER	TREASURE	001378
TURNER DRAW	CAMPBELL	TURNERCREST	010228
TWENTY MILE CREEK	CONVERSE	WELL DRAW	757070
TWENTY-MILE CREEK	CONVERSE	WELL DRAW	757070
VERN	UINTA	VERNE	736641
WAGONHAMMER	NIOBRARA	CLARETON	145168
WALKER CREEK	CONVERSE	WELL DRAW	757070
WAUGH DOME	HOT SPRINGS	WAUGH	752286
WEST PRONG	CROOK	PRONG CREEK WEST	013279
WHELAN	LINCOLN	STEAD CANYON	678065
WHITNEY CANYON	UINTA	WHITNEY CANYON-CARTER CRK	766312
WIND CREEK NORTH	CROOK	TOMCAT CREEK	711704
WINKELMAN DOME	FREMONT	WINKLEMAN	773499
WORLAND DOME	WASHAKIE	WORLAND	000854
ZOE	CAMPBELL	SIMPSON RANCH	657178
FEDERAL OFFSHORE -CALIFORNIA			
CARPINTERIA	OFFSHORE-FEDERAL	CARPINTERIA OFFSHORE	121397
FEDERAL OFFSHORE -LOUISIANA			
ATWATER VALLEY BLK 1	OFFSHORE-FEDERAL	EWING BANK BLK 921	834921
BAY MARCHAND BLK 3	OFFSHORE-FEDERAL	BAY MARCHAND BLK 2	803002
BRETON SOUND BLK 54	OFFSHORE-FEDERAL	MAIN PASS BLK 41	866041
BRETON SOUND BLK 55	OFFSHORE-FEDERAL	MAIN PASS BLK 41	866041
BRETON SOUND BLK 56	OFFSHORE-FEDERAL	MAIN PASS BLK 41	866041
CHANDELEUR BLK 15	OFFSHORE-FEDERAL	CHANDELEUR BLK 14	814014
CHANDELEUR BLK 17	OFFSHORE-FEDERAL	CHANDELEUR BLK 25	814025
CHANDELEUR BLK 18	OFFSHORE-FEDERAL	CHANDELEUR BLK 25	814025
CHANDELEUR BLK 22	OFFSHORE-FEDERAL	CHANDELEUR EA BLK 40	816040
CHANDELEUR BLK 28	OFFSHORE-FEDERAL	CHANDELEUR BLK 29	814029
CHANDELEUR BLK 30	OFFSHORE-FEDERAL	MAIN PASS BLK 89	866089
CHANDELEUR BLK 34	OFFSHORE-FEDERAL	CHANDELEUR EA BLK 40	816040
EAST CAMERON BLK 104	OFFSHORE-FEDERAL	EAST CAMERON BLK 96	824096
EAST CAMERON BLK 109	OFFSHORE-FEDERAL	VERMILION BLK 102	929102
EAST CAMERON BLK 110	OFFSHORE-FEDERAL	VERMILION BLK 102	929102
EAST CAMERON BLK 119	OFFSHORE-FEDERAL	EAST CAMERON BLK 118	824118
EAST CAMERON BLK 122	OFFSHORE-FEDERAL	EAST CAMERON BLK 121	824121
EAST CAMERON BLK 128	OFFSHORE-FEDERAL	VERMILION BLK 122	929122
EAST CAMERON BLK 129	OFFSHORE-FEDERAL	VERMILION BLK 122	929122
EAST CAMERON BLK 131	OFFSHORE-FEDERAL	EAST CAMERON BLK 142	824142
EAST CAMERON BLK 138	OFFSHORE-FEDERAL	EAST CAMERON BLK 139	824139
EAST CAMERON BLK 143	OFFSHORE-FEDERAL	EAST CAMERON BLK 160	824160
EAST CAMERON BLK 148	OFFSHORE-FEDERAL	EAST CAMERON BLK 160	824160
EAST CAMERON BLK 149	OFFSHORE-FEDERAL	EAST CAMERON BLK 160	824160
EAST CAMERON BLK 152	OFFSHORE-FEDERAL	EAST CAMERON BLK 138	824138
EAST CAMERON BLK 157	OFFSHORE-FEDERAL	EAST CAMERON BLK 151	824151
EAST CAMERON BLK 16	OFFSHORE-FEDERAL	EAST CAMERON BLK 33	824033
EAST CAMERON BLK 161	OFFSHORE-FEDERAL	EAST CAMERON BLK 160	824160
EAST CAMERON BLK 17	OFFSHORE-FEDERAL	EAST CAMERON BLK 33	824033
EAST CAMERON BLK 172	OFFSHORE-FEDERAL	EAST CAMERON BLK 171	824171
EAST CAMERON BLK 178	OFFSHORE-FEDERAL	EAST CAMERON BLK 185	824185
EAST CAMERON BLK 182	OFFSHORE-FEDERAL	VERMILION BLK 182	929182
EAST CAMERON BLK 188	OFFSHORE-FEDERAL	EAST CAMERON BLK 193	824193
EAST CAMERON BLK 189	OFFSHORE-FEDERAL	EAST CAMERON BLK 193	824193
EAST CAMERON BLK 190	OFFSHORE-FEDERAL	WEST CAMERON BLK 280	935280
EAST CAMERON BLK 192	OFFSHORE-FEDERAL	EAST CAMERON BLK 193	824193
EAST CAMERON BLK 194	OFFSHORE-FEDERAL	EAST CAMERON BLK 195	824195
EAST CAMERON BLK 199	OFFSHORE-FEDERAL	VERMILION BLK 182	929182
EAST CAMERON BLK 200	OFFSHORE-FEDERAL	VERMILION BLK 202	929202
EAST CAMERON BLK 201	OFFSHORE-FEDERAL	VERMILION BLK 202	929202
EAST CAMERON BLK 204	OFFSHORE-FEDERAL	EAST CAMERON BLK 195	824195
EAST CAMERON BLK 214	OFFSHORE-FEDERAL	EAST CAMERON BLK 213	824213
EAST CAMERON BLK 219	OFFSHORE-FEDERAL	EAST CAMERON BLK 215	824215
EAST CAMERON BLK 219	OFFSHORE-FEDERAL	VERMILION BLK 241	929241
EAST CAMERON BLK 220	OFFSHORE-FEDERAL	EAST CAMERON BLK 215	824215
EAST CAMERON BLK 221	OFFSHORE-FEDERAL	EAST CAMERON BLK 215	824215
EAST CAMERON BLK 221	OFFSHORE-FEDERAL	EAST CAMERON BLK 222	824222
EAST CAMERON BLK 223	OFFSHORE-FEDERAL	EAST CAMERON BLK 231	824231
EAST CAMERON BLK 226	OFFSHORE-FEDERAL	WEST CAMERON SA BLK 459	937459
EAST CAMERON BLK 229	OFFSHORE-FEDERAL	EAST CAMERON BLK 224	824224
EAST CAMERON BLK 23	OFFSHORE-FEDERAL	EAST CAMERON BLK 33	824033
EAST CAMERON BLK 230	OFFSHORE-FEDERAL	EAST CAMERON BLK 231	824231
EAST CAMERON BLK 232	OFFSHORE-FEDERAL	EAST CAMERON BLK 231	824231
EAST CAMERON BLK 234	OFFSHORE-FEDERAL	EAST CAMERON SA BLK 237	826237
EAST CAMERON BLK 235	OFFSHORE-FEDERAL	VERMILION BLK 241	929241
EAST CAMERON BLK 24	OFFSHORE-FEDERAL	EAST CAMERON BLK 33	824033
EAST CAMERON BLK 25	OFFSHORE-FEDERAL	EAST CAMERON BLK 33	824033
EAST CAMERON BLK 26	OFFSHORE-FEDERAL	EAST CAMERON BLK 14	824014
EAST CAMERON BLK 31	OFFSHORE-FEDERAL	EAST CAMERON BLK 14	824014
EAST CAMERON BLK 32	OFFSHORE-FEDERAL	EAST CAMERON BLK 33	824033
EAST CAMERON BLK 34	OFFSHORE-FEDERAL	EAST CAMERON BLK 33	824033
EAST CAMERON BLK 36	OFFSHORE-FEDERAL	EAST CAMERON BLK 38	824038
EAST CAMERON BLK 42	OFFSHORE-FEDERAL	EAST CAMERON BLK 33	824033
EAST CAMERON BLK 44	OFFSHORE-FEDERAL	EAST CAMERON BLK 49	824049
EAST CAMERON BLK 45	OFFSHORE-FEDERAL	EAST CAMERON BLK 46	824046
EAST CAMERON BLK 47	OFFSHORE-FEDERAL	EAST CAMERON BLK 46	824046
EAST CAMERON BLK 47	OFFSHORE-FEDERAL	EAST CAMERON BLK 64	824064
EAST CAMERON BLK 48	OFFSHORE-FEDERAL	EAST CAMERON BLK 46	824046
EAST CAMERON BLK 48	OFFSHORE-FEDERAL	EAST CAMERON BLK 64	824064
EAST CAMERON BLK 50	OFFSHORE-FEDERAL	EAST CAMERON BLK 49	824049
EAST CAMERON BLK 56	OFFSHORE-FEDERAL	EAST CAMERON BLK 71	824071
EAST CAMERON BLK 57	OFFSHORE-FEDERAL	EAST CAMERON BLK 71	824071
EAST CAMERON BLK 58	OFFSHORE-FEDERAL	EAST CAMERON BLK 71	824071
EAST CAMERON BLK 63	OFFSHORE-FEDERAL	EAST CAMERON BLK 62	824062
EAST CAMERON BLK 63	OFFSHORE-FEDERAL	EAST CAMERON BLK 64	824064
EAST CAMERON BLK 65	OFFSHORE-FEDERAL	EAST CAMERON BLK 62	824062
EAST CAMERON BLK 66	OFFSHORE-FEDERAL	EAST CAMERON BLK 62	824062
EAST CAMERON BLK 67	OFFSHORE-FEDERAL	EAST CAMERON BLK 62	824062
EAST CAMERON BLK 72	OFFSHORE-FEDERAL	EAST CAMERON BLK 71	824071
EAST CAMERON BLK 76	OFFSHORE-FEDERAL	EAST CAMERON BLK 89	824089
EAST CAMERON BLK 77	OFFSHORE-FEDERAL	EAST CAMERON BLK 89	824089
EAST CAMERON BLK 82	OFFSHORE-FEDERAL	WEST CAMERON BLK 192	935192
EAST CAMERON BLK 83	OFFSHORE-FEDERAL	WEST CAMERON BLK 192	935192
EAST CAMERON BLK 84	OFFSHORE-FEDERAL	EAST CAMERON BLK 81	824081
EAST CAMERON BLK 88	OFFSHORE-FEDERAL	EAST CAMERON BLK 89	824089
EAST CAMERON BLK 9	OFFSHORE-FEDERAL	EAST CAMERON BLK 14	824014
EAST CAMERON BLK 97	OFFSHORE-FEDERAL	EAST CAMERON BLK 96	824096
EAST CAMERON SA BLK 236	OFFSHORE-FEDERAL	EAST CAMERON SA BLK 237	826237
EAST CAMERON SA BLK 236	OFFSHORE-FEDERAL	VERMILION BLK 241	929241
EAST CAMERON SA BLK 239	OFFSHORE-FEDERAL	EAST CAMERON BLK 231	824231
EAST CAMERON SA BLK 240	OFFSHORE-FEDERAL	EAST CAMERON BLK 231	824231
EAST CAMERON SA BLK 254	OFFSHORE-FEDERAL	EAST CAMERON SA BLK 271	826271
EAST CAMERON SA BLK 255	OFFSHORE-FEDERAL	EAST CAMERON SA BLK 271	826271
EAST CAMERON SA BLK 263	OFFSHORE-FEDERAL	WEST CAMERON SA BLK 533	937533
EAST CAMERON SA BLK 264	OFFSHORE-FEDERAL	EAST CAMERON SA BLK 261	826261
EAST CAMERON SA BLK 266	OFFSHORE-FEDERAL	EAST CAMERON SA BLK 265	826265
EAST CAMERON SA BLK 268	OFFSHORE-FEDERAL	EAST CAMERON SA BLK 257	826257
EAST CAMERON SA BLK 270	OFFSHORE-FEDERAL	EAST CAMERON SA BLK 271	826271
EAST CAMERON SA BLK 272	OFFSHORE-FEDERAL	EAST CAMERON SA BLK 271	826271
EAST CAMERON SA BLK 273	OFFSHORE-FEDERAL	EAST CAMERON SA BLK 271	826271
EAST CAMERON SA BLK 278	OFFSHORE-FEDERAL	EAST CAMERON SA BLK 265	826265
EAST CAMERON SA BLK 280	OFFSHORE-FEDERAL	WEST CAMERON SA BLK 533	937533
EAST CAMERON SA BLK 281	OFFSHORE-FEDERAL	WEST CAMERON SA BLK 533	937533
EAST CAMERON SA BLK 282	OFFSHORE-FEDERAL	EAST CAMERON SA BLK 265	826265
EAST CAMERON SA BLK 283	OFFSHORE-FEDERAL	EAST CAMERON SA BLK 265	826265
EAST CAMERON SA BLK 287	OFFSHORE-FEDERAL	EAST CAMERON SA BLK 286	826286
EAST CAMERON SA BLK 297	OFFSHORE-FEDERAL	EAST CAMERON SA BLK 300	826300

Table 6. Fields Not Currently Recognized by State Regulatory Agencies (Continued)

Alias Field	County Name	Valid Field Name	Field Code
EAST CAMERON SA BLK 298	OFFSHORE-FEDERAL	WEST CAMERON SA BLK 533	937533
EAST CAMERON SA BLK 311	OFFSHORE-FEDERAL	EAST CAMERON SA BLK 322	826322
EAST CAMERON SA BLK 312	OFFSHORE-FEDERAL	EAST CAMERON SA BLK 321	826321
EAST CAMERON SA BLK 313	OFFSHORE-FEDERAL	EAST CAMERON SA BLK 321	826321
EAST CAMERON SA BLK 316	OFFSHORE-FEDERAL	EAST CAMERON SA BLK 299	826299
EAST CAMERON SA BLK 318	OFFSHORE-FEDERAL	EAST CAMERON SA BLK 317	826317
EAST CAMERON SA BLK 320	OFFSHORE-FEDERAL	EAST CAMERON SA BLK 321	826321
EAST CAMERON SA BLK 323	OFFSHORE-FEDERAL	EAST CAMERON SA BLK 322	826322
EAST CAMERON SA BLK 328	OFFSHORE-FEDERAL	EAST CAMERON SA BLK 322	826322
EAST CAMERON SA BLK 330	OFFSHORE-FEDERAL	EAST CAMERON SA BLK 338	826338
EAST CAMERON SA BLK 331	OFFSHORE-FEDERAL	EAST CAMERON SA BLK 338	826338
EAST CAMERON SA BLK 332	OFFSHORE-FEDERAL	EAST CAMERON SA BLK 338	826338
EAST CAMERON SA BLK 335	OFFSHORE-FEDERAL	EAST CAMERON SA BLK 334	826334
EAST CAMERON SA BLK 336	OFFSHORE-FEDERAL	EAST CAMERON SA BLK 334	826334
EAST CAMERON SA BLK 339	OFFSHORE-FEDERAL	EAST CAMERON SA BLK 338	826338
EAST CAMERON SA BLK 340	OFFSHORE-FEDERAL	EAST CAMERON SA BLK 347	826347
EAST CAMERON SA BLK 341	OFFSHORE-FEDERAL	EAST CAMERON SA BLK 347	826347
EAST CAMERON SA BLK 346	OFFSHORE-FEDERAL	EAST CAMERON SA BLK 359	826359
EAST CAMERON SA BLK 349	OFFSHORE-FEDERAL	EAST CAMERON SA BLK 338	826338
EAST CAMERON SA BLK 350	OFFSHORE-FEDERAL	EAST CAMERON SA BLK 338	826338
EAST CAMERON SA BLK 351	OFFSHORE-FEDERAL	EAST CAMERON SA BLK 353	826353
EAST CAMERON SA BLK 352	OFFSHORE-FEDERAL	EAST CAMERON SA BLK 353	826353
EAST CAMERON SA BLK 354	OFFSHORE-FEDERAL	EAST CAMERON SA BLK 353	826353
EAST CAMERON SA BLK 356	OFFSHORE-FEDERAL	EAST CAMERON SA BLK 338	826338
EAST CAMERON SA BLK 357	OFFSHORE-FEDERAL	EAST CAMERON SA BLK 359	826359
EAST CAMERON SA BLK 362	OFFSHORE-FEDERAL	VERMILION SA BLK 410	931410
EAST CAMERON SA BLK 370	OFFSHORE-FEDERAL	WEST CAMERON SA BLK 643	937643
EAST CAMERON SA BLK 371	OFFSHORE-FEDERAL	WEST CAMERON SA BLK 643	937643
EAST CAMERON SA BLK 373	OFFSHORE-FEDERAL	GARDEN BANKS BLK 65	840065
EAST CAMERON SA BLK 374	OFFSHORE-FEDERAL	GARDEN BANKS BLK 65	840065
EAST CAMERON SA BLK 381	OFFSHORE-FEDERAL	WEST CAMERON SA BLK 643	937643
EUGENE ISLAND BLK 10	OFFSHORE-FEDERAL	EUGENE ISLAND BLK 24	829024
EUGENE ISLAND BLK 105	OFFSHORE-FEDERAL	EUGENE ISLAND BLK 100	829100
EUGENE ISLAND BLK 106	OFFSHORE-FEDERAL	EUGENE ISLAND BLK 100	829100
EUGENE ISLAND BLK 106	OFFSHORE-FEDERAL	EUGENE ISLAND BLK 108	829108
EUGENE ISLAND BLK 107	OFFSHORE-FEDERAL	EUGENE ISLAND BLK 108	829108
EUGENE ISLAND BLK 110	OFFSHORE-FEDERAL	EUGENE ISLAND BLK 89	829089
EUGENE ISLAND BLK 111	OFFSHORE-FEDERAL	EUGENE ISLAND BLK 89	829089
EUGENE ISLAND BLK 113A	OFFSHORE-FEDERAL	SOUTH MARSH ISLAND BLK 9	899009
EUGENE ISLAND BLK 116	OFFSHORE-FEDERAL	EUGENE ISLAND BLK 128	829128
EUGENE ISLAND BLK 117	OFFSHORE-FEDERAL	EUGENE ISLAND BLK 128	829128
EUGENE ISLAND BLK 118	OFFSHORE-FEDERAL	EUGENE ISLAND BLK 108	829108
EUGENE ISLAND BLK 119	OFFSHORE-FEDERAL	EUGENE ISLAND BLK 126	829126
EUGENE ISLAND BLK 120	OFFSHORE-FEDERAL	EUGENE ISLAND BLK 126	829126
EUGENE ISLAND BLK 125	OFFSHORE-FEDERAL	EUGENE ISLAND BLK 126	829126
EUGENE ISLAND BLK 128A	OFFSHORE-FEDERAL	EUGENE ISLAND BLK 128	829128
EUGENE ISLAND BLK 129	OFFSHORE-FEDERAL	EUGENE ISLAND BLK 128	829128
EUGENE ISLAND BLK 129A	OFFSHORE-FEDERAL	EUGENE ISLAND BLK 128	829128
EUGENE ISLAND BLK 133	OFFSHORE-FEDERAL	SOUTH MARSH ISLAND BLK 9	899009
EUGENE ISLAND BLK 135	OFFSHORE-FEDERAL	EUGENE ISLAND BLK 136	829136
EUGENE ISLAND BLK 142	OFFSHORE-FEDERAL	EUGENE ISLAND BLK 147	829147
EUGENE ISLAND BLK 148	OFFSHORE-FEDERAL	EUGENE ISLAND BLK 147	829147
EUGENE ISLAND BLK 152	OFFSHORE-FEDERAL	EUGENE ISLAND BLK 159	829159
EUGENE ISLAND BLK 156	OFFSHORE-FEDERAL	SOUTH MARSH ISLAND BLK 23	899023
EUGENE ISLAND BLK 157	OFFSHORE-FEDERAL	EUGENE ISLAND BLK 175	829175
EUGENE ISLAND BLK 158	OFFSHORE-FEDERAL	EUGENE ISLAND BLK 175	829175
EUGENE ISLAND BLK 163	OFFSHORE-FEDERAL	EUGENE ISLAND BLK 164	829164
EUGENE ISLAND BLK 167	OFFSHORE-FEDERAL	SHIP SHOAL BLK 128	894128
EUGENE ISLAND BLK 174	OFFSHORE-FEDERAL	EUGENE ISLAND BLK 175	829175
EUGENE ISLAND BLK 176	OFFSHORE-FEDERAL	EUGENE ISLAND BLK 175	829175
EUGENE ISLAND BLK 179	OFFSHORE-FEDERAL	SOUTH MARSH ISLAND BLK 48	899048
EUGENE ISLAND BLK 181	OFFSHORE-FEDERAL	EUGENE ISLAND BLK 175	829175
EUGENE ISLAND BLK 182	OFFSHORE-FEDERAL	EUGENE ISLAND BLK 175	829175
EUGENE ISLAND BLK 183	OFFSHORE-FEDERAL	EUGENE ISLAND BLK 172	829172
EUGENE ISLAND BLK 184	OFFSHORE-FEDERAL	EUGENE ISLAND BLK 172	829172
EUGENE ISLAND BLK 187	OFFSHORE-FEDERAL	EUGENE ISLAND BLK 188	829188
EUGENE ISLAND BLK 189	OFFSHORE-FEDERAL	SHIP SHOAL BLK 128	894128
EUGENE ISLAND BLK 189	OFFSHORE-FEDERAL	EUGENE ISLAND BLK 188	829188
EUGENE ISLAND BLK 190	OFFSHORE-FEDERAL	EUGENE ISLAND BLK 188	829188
EUGENE ISLAND BLK 191	OFFSHORE-FEDERAL	EUGENE ISLAND BLK 188	829188
EUGENE ISLAND BLK 192	OFFSHORE-FEDERAL	EUGENE ISLAND BLK 188	829188
EUGENE ISLAND BLK 193	OFFSHORE-FEDERAL	EUGENE ISLAND BLK 208	829208
EUGENE ISLAND BLK 196	OFFSHORE-FEDERAL	EUGENE ISLAND BLK 205	829205
EUGENE ISLAND BLK 199	OFFSHORE-FEDERAL	EUGENE ISLAND BLK 198	829198
EUGENE ISLAND BLK 202	OFFSHORE-FEDERAL	EUGENE ISLAND BLK 198	829198
EUGENE ISLAND BLK 204	OFFSHORE-FEDERAL	EUGENE ISLAND BLK 205	829205
EUGENE ISLAND BLK 206	OFFSHORE-FEDERAL	EUGENE ISLAND BLK 205	829205
EUGENE ISLAND BLK 207	OFFSHORE-FEDERAL	EUGENE ISLAND BLK 208	829208
EUGENE ISLAND BLK 211	OFFSHORE-FEDERAL	EUGENE ISLAND BLK 188	829188
EUGENE ISLAND BLK 211	OFFSHORE-FEDERAL	EUGENE ISLAND BLK 212	829212
EUGENE ISLAND BLK 214	OFFSHORE-FEDERAL	EUGENE ISLAND BLK 231	829231
EUGENE ISLAND BLK 215	OFFSHORE-FEDERAL	EUGENE ISLAND BLK 208	829208
EUGENE ISLAND BLK 216	OFFSHORE-FEDERAL	EUGENE ISLAND BLK 208	829208
EUGENE ISLAND BLK 216	OFFSHORE-FEDERAL	EUGENE ISLAND BLK 238	829238
EUGENE ISLAND BLK 217	OFFSHORE-FEDERAL	EUGENE ISLAND BLK 205	829205
EUGENE ISLAND BLK 218	OFFSHORE-FEDERAL	EUGENE ISLAND BLK 205	829205
EUGENE ISLAND BLK 219	OFFSHORE-FEDERAL	EUGENE ISLAND BLK 205	829205
EUGENE ISLAND BLK 221	OFFSHORE-FEDERAL	EUGENE ISLAND BLK 266	829266
EUGENE ISLAND BLK 224	OFFSHORE-FEDERAL	EUGENE ISLAND BLK 266	829266
EUGENE ISLAND BLK 225	OFFSHORE-FEDERAL	EUGENE ISLAND BLK 266	829266
EUGENE ISLAND BLK 227	OFFSHORE-FEDERAL	EUGENE ISLAND BLK 205	829205
EUGENE ISLAND BLK 229	OFFSHORE-FEDERAL	EUGENE ISLAND BLK 238	829238
EUGENE ISLAND BLK 230	OFFSHORE-FEDERAL	EUGENE ISLAND BLK 231	829231
EUGENE ISLAND BLK 230	OFFSHORE-FEDERAL	EUGENE ISLAND BLK 238	829238
EUGENE ISLAND BLK 237	OFFSHORE-FEDERAL	EUGENE ISLAND BLK 238	829238
EUGENE ISLAND BLK 239	OFFSHORE-FEDERAL	EUGENE ISLAND BLK 240	829240
EUGENE ISLAND BLK 242	OFFSHORE-FEDERAL	EUGENE ISLAND BLK 266	829266
EUGENE ISLAND BLK 243	OFFSHORE-FEDERAL	EUGENE ISLAND BLK 266	829266
EUGENE ISLAND BLK 246	OFFSHORE-FEDERAL	EUGENE ISLAND BLK 266	829266
EUGENE ISLAND BLK 247	OFFSHORE-FEDERAL	EUGENE ISLAND BLK 266	829266
EUGENE ISLAND BLK 248	OFFSHORE-FEDERAL	EUGENE ISLAND BLK 266	829266
EUGENE ISLAND BLK 251	OFFSHORE-FEDERAL	EUGENE ISLAND BLK 238	829238
EUGENE ISLAND BLK 252	OFFSHORE-FEDERAL	EUGENE ISLAND BLK 238	829238
EUGENE ISLAND BLK 253	OFFSHORE-FEDERAL	EUGENE ISLAND BLK 238	829238
EUGENE ISLAND BLK 254	OFFSHORE-FEDERAL	EUGENE ISLAND BLK 238	829238
EUGENE ISLAND BLK 254	OFFSHORE-FEDERAL	EUGENE ISLAND SA BLK 276	831276
EUGENE ISLAND BLK 255	OFFSHORE-FEDERAL	EUGENE ISLAND SA BLK 276	831276
EUGENE ISLAND BLK 256	OFFSHORE-FEDERAL	EUGENE ISLAND BLK 258	829258
EUGENE ISLAND BLK 257	OFFSHORE-FEDERAL	EUGENE ISLAND BLK 258	829258
EUGENE ISLAND BLK 259	OFFSHORE-FEDERAL	EUGENE ISLAND SA BLK 276	831276
EUGENE ISLAND BLK 26	OFFSHORE-FEDERAL	EUGENE ISLAND BLK 47	829047
EUGENE ISLAND BLK 26	OFFSHORE-FEDERAL	SOUTH MARSH IS NA BLK 239	900239
EUGENE ISLAND BLK 260	OFFSHORE-FEDERAL	EUGENE ISLAND SA BLK 276	831276
EUGENE ISLAND BLK 261	OFFSHORE-FEDERAL	EUGENE ISLAND BLK 238	829238
EUGENE ISLAND BLK 262	OFFSHORE-FEDERAL	EUGENE ISLAND BLK 238	829238
EUGENE ISLAND BLK 264	OFFSHORE-FEDERAL	EUGENE ISLAND BLK 266	829266
EUGENE ISLAND BLK 265	OFFSHORE-FEDERAL	EUGENE ISLAND BLK 266	829266
EUGENE ISLAND BLK 27	OFFSHORE-FEDERAL	EUGENE ISLAND BLK 47	829047
EUGENE ISLAND BLK 33	OFFSHORE-FEDERAL	EUGENE ISLAND BLK 32	829032
EUGENE ISLAND BLK 38	OFFSHORE-FEDERAL	EUGENE ISLAND BLK 57	829057
EUGENE ISLAND BLK 39	OFFSHORE-FEDERAL	EUGENE ISLAND BLK 57	829057
EUGENE ISLAND BLK 41	OFFSHORE-FEDERAL	EUGENE ISLAND BLK 32	829032
EUGENE ISLAND BLK 41	OFFSHORE-FEDERAL	EUGENE ISLAND BLK 53	829053
EUGENE ISLAND BLK 42	OFFSHORE-FEDERAL	EUGENE ISLAND BLK 53	829053
EUGENE ISLAND BLK 43	OFFSHORE-FEDERAL	EUGENE ISLAND BLK 30	829030
EUGENE ISLAND BLK 43	OFFSHORE-FEDERAL	EUGENE ISLAND BLK 45	829045
EUGENE ISLAND BLK 44	OFFSHORE-FEDERAL	EUGENE ISLAND BLK 45	829045
EUGENE ISLAND BLK 46	OFFSHORE-FEDERAL	EUGENE ISLAND BLK 45	829045
EUGENE ISLAND BLK 49	OFFSHORE-FEDERAL	EUGENE ISLAND BLK 45	829045
EUGENE ISLAND BLK 50	OFFSHORE-FEDERAL	EUGENE ISLAND BLK 45	829045
EUGENE ISLAND BLK 51	OFFSHORE-FEDERAL	EUGENE ISLAND BLK 45	829045
EUGENE ISLAND BLK 52	OFFSHORE-FEDERAL	EUGENE ISLAND BLK 45	829045
EUGENE ISLAND BLK 56	OFFSHORE-FEDERAL	EUGENE ISLAND BLK 57	829057
EUGENE ISLAND BLK 58	OFFSHORE-FEDERAL	EUGENE ISLAND BLK 57	829057
EUGENE ISLAND BLK 62	OFFSHORE-FEDERAL	EUGENE ISLAND BLK 77	829077
EUGENE ISLAND BLK 63	OFFSHORE-FEDERAL	EUGENE ISLAND BLK 77	829077
EUGENE ISLAND BLK 65	OFFSHORE-FEDERAL	EUGENE ISLAND BLK 64	829064
EUGENE ISLAND BLK 72	OFFSHORE-FEDERAL	EUGENE ISLAND BLK 89	829089
EUGENE ISLAND BLK 76	OFFSHORE-FEDERAL	EUGENE ISLAND BLK 77	829077
EUGENE ISLAND BLK 88	OFFSHORE-FEDERAL	EUGENE ISLAND BLK 89	829089
EUGENE ISLAND BLK 90	OFFSHORE-FEDERAL	EUGENE ISLAND BLK 89	829089
EUGENE ISLAND BLK 93	OFFSHORE-FEDERAL	EUGENE ISLAND BLK 89	829089
EUGENE ISLAND BLK 94	OFFSHORE-FEDERAL	EUGENE ISLAND BLK 89	829089
EUGENE ISLAND BLK 95	OFFSHORE-FEDERAL	EUGENE ISLAND BLK 89	829089
EUGENE ISLAND BLK 97	OFFSHORE-FEDERAL	EUGENE ISLAND BLK 108	829108
EUGENE ISLAND BLK 99	OFFSHORE-FEDERAL	EUGENE ISLAND BLK 100	829100
EUGENE ISLAND SA BLK 267	OFFSHORE-FEDERAL	EUGENE ISLAND BLK 266	829266
EUGENE ISLAND SA BLK 269	OFFSHORE-FEDERAL	EUGENE ISLAND BLK 266	829266
EUGENE ISLAND SA BLK 271	OFFSHORE-FEDERAL	EUGENE ISLAND BLK 266	829266
EUGENE ISLAND SA BLK 271	OFFSHORE-FEDERAL	EUGENE ISLAND BLK 266	829266
EUGENE ISLAND SA BLK 272	OFFSHORE-FEDERAL	EUGENE ISLAND SA BLK 273	831273
EUGENE ISLAND SA BLK 274	OFFSHORE-FEDERAL	EUGENE ISLAND SA BLK 273	831273
EUGENE ISLAND SA BLK 275	OFFSHORE-FEDERAL	EUGENE ISLAND SA BLK 276	831276
EUGENE ISLAND SA BLK 277	OFFSHORE-FEDERAL	EUGENE ISLAND BLK 258	829258
EUGENE ISLAND SA BLK 278	OFFSHORE-FEDERAL	EUGENE ISLAND BLK 258	829258
EUGENE ISLAND SA BLK 279	OFFSHORE-FEDERAL	SHIP SHOAL SA BLK 246	896246
EUGENE ISLAND SA BLK 281	OFFSHORE-FEDERAL	EUGENE ISLAND SA BLK 297	831297
EUGENE ISLAND SA BLK 282	OFFSHORE-FEDERAL	EUGENE ISLAND SA BLK 297	831297
EUGENE ISLAND SA BLK 284	OFFSHORE-FEDERAL	EUGENE ISLAND SA BLK 273	831273
EUGENE ISLAND SA BLK 285	OFFSHORE-FEDERAL	EUGENE ISLAND SA BLK 273	831273
EUGENE ISLAND SA BLK 286	OFFSHORE-FEDERAL	EUGENE ISLAND SA BLK 292	831292
EUGENE ISLAND SA BLK 287	OFFSHORE-FEDERAL	EUGENE ISLAND SA BLK 292	831292
EUGENE ISLAND SA BLK 293	OFFSHORE-FEDERAL	EUGENE ISLAND SA BLK 292	831292
EUGENE ISLAND SA BLK 295	OFFSHORE-FEDERAL	EUGENE ISLAND SA BLK 296	831296
EUGENE ISLAND SA BLK 298	OFFSHORE-FEDERAL	EUGENE ISLAND SA BLK 297	831297
EUGENE ISLAND SA BLK 300	OFFSHORE-FEDERAL	EUGENE ISLAND SA BLK 299	831299
EUGENE ISLAND SA BLK 300	OFFSHORE-FEDERAL	SHIP SHOAL SA BLK 271	896271
EUGENE ISLAND SA BLK 301	OFFSHORE-FEDERAL	EUGENE ISLAND SA BLK 322	831322
EUGENE ISLAND SA BLK 302	OFFSHORE-FEDERAL	EUGENE ISLAND SA BLK 322	831322
EUGENE ISLAND SA BLK 305	OFFSHORE-FEDERAL	EUGENE ISLAND SA BLK 296	831296
EUGENE ISLAND SA BLK 307	OFFSHORE-FEDERAL	EUGENE ISLAND SA BLK 292	831292
EUGENE ISLAND SA BLK 308	OFFSHORE-FEDERAL	EUGENE ISLAND SA BLK 292	831292
EUGENE ISLAND SA BLK 309	OFFSHORE-FEDERAL	EUGENE ISLAND SA BLK 292	831292
EUGENE ISLAND SA BLK 310	OFFSHORE-FEDERAL	EUGENE ISLAND SA BLK 292	831292
EUGENE ISLAND SA BLK 312	OFFSHORE-FEDERAL	EUGENE ISLAND SA BLK 333	831333
EUGENE ISLAND SA BLK 312	OFFSHORE-FEDERAL	SOUTH MARSH IS SA BLK 142	901142
EUGENE ISLAND SA BLK 313	OFFSHORE-FEDERAL	EUGENE ISLAND SA BLK 330	831330
EUGENE ISLAND SA BLK 313	OFFSHORE-FEDERAL	EUGENE ISLAND SA BLK 333	831333
EUGENE ISLAND SA BLK 314	OFFSHORE-FEDERAL	EUGENE ISLAND SA BLK 292	831292
EUGENE ISLAND SA BLK 314	OFFSHORE-FEDERAL	EUGENE ISLAND SA BLK 330	831330
EUGENE ISLAND SA BLK 315	OFFSHORE-FEDERAL	EUGENE ISLAND SA BLK 292	831292
EUGENE ISLAND SA BLK 315	OFFSHORE-FEDERAL	EUGENE ISLAND SA BLK 330	831330
EUGENE ISLAND SA BLK 316	OFFSHORE-FEDERAL	EUGENE ISLAND SA BLK 306	831306
EUGENE ISLAND SA BLK 316	OFFSHORE-FEDERAL	EUGENE ISLAND SA BLK 330	831330
EUGENE ISLAND SA BLK 317	OFFSHORE-FEDERAL	EUGENE ISLAND SA BLK 306	831306
EUGENE ISLAND SA BLK 320	OFFSHORE-FEDERAL	EUGENE ISLAND SA BLK 325	831325
EUGENE ISLAND SA BLK 323	OFFSHORE-FEDERAL	EUGENE ISLAND SA BLK 322	831322
EUGENE ISLAND SA BLK 326	OFFSHORE-FEDERAL	EUGENE ISLAND SA BLK 325	831325
EUGENE ISLAND SA BLK 329	OFFSHORE-FEDERAL	EUGENE ISLAND SA BLK 330	831330
EUGENE ISLAND SA BLK 331	OFFSHORE-FEDERAL	EUGENE ISLAND SA BLK 330	831330
EUGENE ISLAND SA BLK 332	OFFSHORE-FEDERAL	EUGENE ISLAND SA BLK 330	831330
EUGENE ISLAND SA BLK 338	OFFSHORE-FEDERAL	EUGENE ISLAND SA BLK 330	831330
EUGENE ISLAND SA BLK 339	OFFSHORE-FEDERAL	EUGENE ISLAND SA BLK 330	831330
EUGENE ISLAND SA BLK 343	OFFSHORE-FEDERAL	EUGENE ISLAND SA BLK 342	831342
EUGENE ISLAND SA BLK 345	OFFSHORE-FEDERAL	EUGENE ISLAND SA BLK 346	831346
EUGENE ISLAND SA BLK 347	OFFSHORE-FEDERAL	EUGENE ISLAND SA BLK 366	831366
EUGENE ISLAND SA BLK 349	OFFSHORE-FEDERAL	EUGENE ISLAND SA BLK 342	831342
EUGENE ISLAND SA BLK 352	OFFSHORE-FEDERAL	EUGENE ISLAND SA BLK 330	831330
EUGENE ISLAND SA BLK 352	OFFSHORE-FEDERAL	EUGENE ISLAND SA BLK 361	831361
EUGENE ISLAND SA BLK 353	OFFSHORE-FEDERAL	EUGENE ISLAND SA BLK 361	831361
EUGENE ISLAND SA BLK 354	OFFSHORE-FEDERAL	EUGENE ISLAND SA BLK 337	831337
EUGENE ISLAND SA BLK 359	OFFSHORE-FEDERAL	EUGENE ISLAND SA BLK 337	831337
EUGENE ISLAND SA BLK 360	OFFSHORE-FEDERAL	EUGENE ISLAND SA BLK 361	831361
EUGENE ISLAND SA BLK 363	OFFSHORE-FEDERAL	EUGENE ISLAND SA BLK 385	831385
EUGENE ISLAND SA BLK 364	OFFSHORE-FEDERAL	EUGENE ISLAND SA BLK 348	831348
EUGENE ISLAND SA BLK 365	OFFSHORE-FEDERAL	EUGENE ISLAND SA BLK 348	831348
EUGENE ISLAND SA BLK 367	OFFSHORE-FEDERAL	SHIP SHOAL SA BLK 343	896343
EUGENE ISLAND SA BLK 370	OFFSHORE-FEDERAL	EUGENE ISLAND SA BLK 385	831385
EUGENE ISLAND SA BLK 371	OFFSHORE-FEDERAL	EUGENE ISLAND SA BLK 385	831385
EUGENE ISLAND SA BLK 372	OFFSHORE-FEDERAL	EUGENE ISLAND SA BLK 385	831385
EUGENE ISLAND SA BLK 375	OFFSHORE-FEDERAL	EUGENE ISLAND SA BLK 361	831361
EUGENE ISLAND SA BLK 377	OFFSHORE-FEDERAL	EUGENE ISLAND SA BLK 380	831380
EUGENE ISLAND SA BLK 384	OFFSHORE-FEDERAL	EUGENE ISLAND SA BLK 385	831385
EUGENE ISLAND SA BLK 386	OFFSHORE-FEDERAL	EUGENE ISLAND SA BLK 385	831385
EUGENE ISLAND SA BLK 390	OFFSHORE-FEDERAL	GREEN CANYON BLK 6	846006
EUGENE ISLAND SA BLK 392	OFFSHORE-FEDERAL	EUGENE ISLAND SA BLK 380	831380
EWING BANK BLK 1003	OFFSHORE-FEDERAL	EWING BANK BLK 958	834958
EWING BANK BLK 1010	OFFSHORE-FEDERAL	EWING BANK BLK 921	834921
EWING BANK BLK 306	OFFSHORE-FEDERAL	EWING BANK BLK 305	834305
EWING BANK BLK 438	OFFSHORE-FEDERAL	MISSISSIPPI CANYON BLK 397	874397
EWING BANK BLK 481	OFFSHORE-FEDERAL	MISSISSIPPI CANYON BLK 397	874397
EWING BANK BLK 526	OFFSHORE-FEDERAL	MISSISSIPPI CANYON BLK 397	874397
EWING BANK BLK 782	OFFSHORE-FEDERAL	EWING BANK BLK 826	834826
EWING BANK BLK 782	OFFSHORE-FEDERAL	SOUTH TIMBALIER SA BLK 290	921290
EWING BANK BLK 828	OFFSHORE-FEDERAL	EWING BANK BLK 872	834872
EWING BANK BLK 903	OFFSHORE-FEDERAL	EWING BANK BLK 947	834947
EWING BANK BLK 915	OFFSHORE-FEDERAL	EWING BANK BLK 914	834914
EWING BANK BLK 917	OFFSHORE-FEDERAL	EWING BANK BLK 873	834873
EWING BANK BLK 944	OFFSHORE-FEDERAL	EWING BANK BLK 988	834988
EWING BANK BLK 954	OFFSHORE-FEDERAL	EWING BANK BLK 910	834910
EWING BANK BLK 965	OFFSHORE-FEDERAL	EWING BANK BLK 921	834921
EWING BANK BLK 966	OFFSHORE-FEDERAL	EWING BANK BLK 921	834921
EWING BANK BLK 975	OFFSHORE-FEDERAL	GREEN CANYON BLK 6	846006
EWING BANK BLK 999	OFFSHORE-FEDERAL	GREEN CANYON BLK 29	846029

Table 6. Fields Not Currently Recognized by State Regulatory Agencies (Continued)

Alias Field	County Name	Valid Field Name	Field Code
GARDEN BANKS BLK 152	OFFSHORE-FEDERAL	GARDEN BANKS BLK 108	840108
GRAND ISLE BLK 10	OFFSHORE-FEDERAL	GRAND ISLE BLK 9	842009
GRAND ISLE BLK 104	OFFSHORE-FEDERAL	MISSISSIPPI CANYON BLK 397	874397
GRAND ISLE BLK 19	OFFSHORE-FEDERAL	GRAND ISLE BLK 18	842018
GRAND ISLE BLK 21	OFFSHORE-FEDERAL	GRAND ISLE BLK 16	842016
GRAND ISLE BLK 21	OFFSHORE-FEDERAL	GRAND ISLE BLK 20	842020
GRAND ISLE BLK 22	OFFSHORE-FEDERAL	GRAND ISLE BLK 16	842016
GRAND ISLE BLK 23	OFFSHORE-FEDERAL	GRAND ISLE BLK 16	842016
GRAND ISLE BLK 26	OFFSHORE-FEDERAL	BAY MARCHAND BLK 2	803002
GRAND ISLE BLK 29	OFFSHORE-FEDERAL	GRAND ISLE BLK 16	842016
GRAND ISLE BLK 32	OFFSHORE-FEDERAL	GRAND ISLE BLK 43	842043
GRAND ISLE BLK 34	OFFSHORE-FEDERAL	GRAND ISLE BLK 41	842041
GRAND ISLE BLK 37	OFFSHORE-FEDERAL	BAY MARCHAND BLK 2	803002
GRAND ISLE BLK 38	OFFSHORE-FEDERAL	GRAND ISLE BLK 47	842047
GRAND ISLE BLK 39	OFFSHORE-FEDERAL	GRAND ISLE BLK 47	842047
GRAND ISLE BLK 40	OFFSHORE-FEDERAL	GRAND ISLE BLK 41	842041
GRAND ISLE BLK 40	OFFSHORE-FEDERAL	GRAND ISLE BLK 47	842047
GRAND ISLE BLK 42	OFFSHORE-FEDERAL	GRAND ISLE BLK 41	842041
GRAND ISLE BLK 44	OFFSHORE-FEDERAL	GRAND ISLE BLK 43	842043
GRAND ISLE BLK 46	OFFSHORE-FEDERAL	GRAND ISLE BLK 47	842047
GRAND ISLE BLK 48	OFFSHORE-FEDERAL	GRAND ISLE BLK 47	842047
GRAND ISLE BLK 49	OFFSHORE-FEDERAL	GRAND ISLE BLK 47	842047
GRAND ISLE BLK 51	OFFSHORE-FEDERAL	GRAND ISLE BLK 47	842047
GRAND ISLE BLK 52	OFFSHORE-FEDERAL	GRAND ISLE BLK 47	842047
GRAND ISLE BLK 53	OFFSHORE-FEDERAL	GRAND ISLE BLK 47	842047
GRAND ISLE BLK 55	OFFSHORE-FEDERAL	GRAND ISLE BLK 43	842043
GRAND ISLE BLK 58	OFFSHORE-FEDERAL	GRAND ISLE BLK 65	842065
GRAND ISLE BLK 62	OFFSHORE-FEDERAL	GRAND ISLE BLK 72	842072
GRAND ISLE BLK 63	OFFSHORE-FEDERAL	GRAND ISLE BLK 72	842072
GRAND ISLE BLK 73	OFFSHORE-FEDERAL	GRAND ISLE BLK 72	842072
GRAND ISLE BLK 75	OFFSHORE-FEDERAL	GRAND ISLE BLK 76	842076
GRAND ISLE BLK 77	OFFSHORE-FEDERAL	GRAND ISLE BLK 82	842082
GRAND ISLE BLK 78	OFFSHORE-FEDERAL	GRAND ISLE BLK 82	842082
GRAND ISLE BLK 81	OFFSHORE-FEDERAL	GRAND ISLE BLK 82	842082
GRAND ISLE BLK 83	OFFSHORE-FEDERAL	GRAND ISLE BLK 76	842076
GRAND ISLE BLK 85	OFFSHORE-FEDERAL	SOUTH TIMBALIER BLK 131	919131
GRAND ISLE SA BLK 101	OFFSHORE-FEDERAL	GRAND ISLE SA BLK 102	844102
GRAND ISLE SA BLK 103	OFFSHORE-FEDERAL	GRAND ISLE SA BLK 102	844102
GRAND ISLE SA BLK 108	OFFSHORE-FEDERAL	SOUTH TIMBALIER SA BLK 228	921228
GRAND ISLE SA BLK 86	OFFSHORE-FEDERAL	SOUTH TIMBALIER BLK 131	919131
GRAND ISLE SA BLK 89	OFFSHORE-FEDERAL	GRAND ISLE SA BLK 95	844095
GRAND ISLE SA BLK 90	OFFSHORE-FEDERAL	GRAND ISLE SA BLK 95	844095
GRAND ISLE SA BLK 93	OFFSHORE-FEDERAL	GRAND ISLE SA BLK 95	844095
GRAND ISLE SA BLK 94	OFFSHORE-FEDERAL	GRAND ISLE SA BLK 95	844095
GRAND ISLE SA BLK 96	OFFSHORE-FEDERAL	GRAND ISLE SA BLK 95	844095
GREEN CANYON BLK 108	OFFSHORE-FEDERAL	GREEN CANYON BLK 65	846065
GREEN CANYON BLK 109	OFFSHORE-FEDERAL	GREEN CANYON BLK 65	846065
GREEN CANYON BLK 113	OFFSHORE-FEDERAL	GREEN CANYON BLK 112	846112
GREEN CANYON BLK 113	OFFSHORE-FEDERAL	GREEN CANYON BLK 112	846112
GREEN CANYON BLK 152	OFFSHORE-FEDERAL	GREEN CANYON BLK 153	846153
GREEN CANYON BLK 154	OFFSHORE-FEDERAL	GREEN CANYON BLK 153	846153
GREEN CANYON BLK 160	OFFSHORE-FEDERAL	GREEN CANYON BLK 205	846205
GREEN CANYON BLK 161	OFFSHORE-FEDERAL	GREEN CANYON BLK 205	846205
GREEN CANYON BLK 18	OFFSHORE-FEDERAL	GREEN CANYON BLK 19	846019
GREEN CANYON BLK 185	OFFSHORE-FEDERAL	GREEN CANYON BLK 184	846184
GREEN CANYON BLK 200	OFFSHORE-FEDERAL	GREEN CANYON BLK 244	846244
GREEN CANYON BLK 235	OFFSHORE-FEDERAL	GREEN CANYON BLK 236	846236
GREEN CANYON BLK 237	OFFSHORE-FEDERAL	GREEN CANYON BLK 236	846236
GREEN CANYON BLK 31	OFFSHORE-FEDERAL	GREEN CANYON BLK 75	846075
GREEN CANYON BLK 4	OFFSHORE-FEDERAL	EUGENE ISLAND SA BLK 397	831397
GREEN CANYON BLK 461	OFFSHORE-FEDERAL	GREEN CANYON BLK 506	846506
GREEN CANYON BLK 473	OFFSHORE-FEDERAL	GREEN CANYON BLK 472	846472
GREEN CANYON BLK 50	OFFSHORE-FEDERAL	GREEN CANYON BLK 6	846006
GREEN CANYON BLK 505	OFFSHORE-FEDERAL	GREEN CANYON BLK 506	846506
GREEN CANYON BLK 53	OFFSHORE-FEDERAL	GREEN CANYON BLK 52	846052
GREEN CANYON BLK 64	OFFSHORE-FEDERAL	GREEN CANYON BLK 65	846065
GREEN CANYON BLK 66	OFFSHORE-FEDERAL	GREEN CANYON BLK 65	846065
GREEN CANYON BLK 72	OFFSHORE-FEDERAL	GREEN CANYON BLK 116	846116
GREEN CANYON BLK 73	OFFSHORE-FEDERAL	GREEN CANYON BLK 116	846116
GREEN CANYON BLK 89	OFFSHORE-FEDERAL	GREEN CANYON BLK 45	846045
HIGH ISLAND EA BLK A243	OFFSHORE-FEDERAL	HIGH ISLAND EA BLK A244	850244
MAIN PASS BLK 100	OFFSHORE-FEDERAL	MAIN PASS BLK 107	866107
MAIN PASS BLK 101	OFFSHORE-FEDERAL	MAIN PASS BLK 107	866107
MAIN PASS BLK 102	OFFSHORE-FEDERAL	MAIN PASS BLK 93	866093
MAIN PASS BLK 104	OFFSHORE-FEDERAL	MAIN PASS BLK 093	866093
MAIN PASS BLK 104	OFFSHORE-FEDERAL	MAIN PASS BLK 093	866093
MAIN PASS BLK 105	OFFSHORE-FEDERAL	MAIN PASS BLK 93	866093
MAIN PASS BLK 106	OFFSHORE-FEDERAL	MAIN PASS BLK 107	866107
MAIN PASS BLK 109	OFFSHORE-FEDERAL	MAIN PASS BLK 98	866098
MAIN PASS BLK 111	OFFSHORE-FEDERAL	MAIN PASS BLK 107	866107
MAIN PASS BLK 112	OFFSHORE-FEDERAL	MAIN PASS BLK 107	866107
MAIN PASS BLK 113	OFFSHORE-FEDERAL	MAIN PASS BLK 107	866107
MAIN PASS BLK 114	OFFSHORE-FEDERAL	MAIN PASS BLK 115	866115
MAIN PASS BLK 116	OFFSHORE-FEDERAL	MAIN PASS BLK 127	866127
MAIN PASS BLK 117	OFFSHORE-FEDERAL	MAIN PASS BLK 127	866127
MAIN PASS BLK 119	OFFSHORE-FEDERAL	MAIN PASS BLK 120	866120
MAIN PASS BLK 122	OFFSHORE-FEDERAL	MAIN PASS BLK 133	866133
MAIN PASS BLK 123	OFFSHORE-FEDERAL	MAIN PASS BLK 133	866133
MAIN PASS BLK 124	OFFSHORE-FEDERAL	MAIN PASS BLK 125	866125
MAIN PASS BLK 132	OFFSHORE-FEDERAL	MAIN PASS BLK 133	866133
MAIN PASS BLK 138	OFFSHORE-FEDERAL	MAIN PASS BLK 129	866129
MAIN PASS BLK 142	OFFSHORE-FEDERAL	MAIN PASS SA BLK 299	870299
MAIN PASS BLK 145	OFFSHORE-FEDERAL	MAIN PASS BLK 144	866144
MAIN PASS BLK 147	OFFSHORE-FEDERAL	MAIN PASS BLK 140	866140
MAIN PASS BLK 148	OFFSHORE-FEDERAL	MAIN PASS BLK 151	866151
MAIN PASS BLK 149	OFFSHORE-FEDERAL	MAIN PASS BLK 151	866151
MAIN PASS BLK 152	OFFSHORE-FEDERAL	SOUTH PASS EA BLK 65	911065
MAIN PASS BLK 153	OFFSHORE-FEDERAL	SOUTH PASS EA BLK 65	911065
MAIN PASS BLK 18	OFFSHORE-FEDERAL	MAIN PASS BLK 103	866103
MAIN PASS BLK 19	OFFSHORE-FEDERAL	MAIN PASS BLK 103	866103
MAIN PASS BLK 37	OFFSHORE-FEDERAL	MAIN PASS BLK 41	866041
MAIN PASS BLK 38	OFFSHORE-FEDERAL	MAIN PASS BLK 127	866127
MAIN PASS BLK 40	OFFSHORE-FEDERAL	MAIN PASS BLK 41	866041
MAIN PASS BLK 42	OFFSHORE-FEDERAL	MAIN PASS BLK 41	866041
MAIN PASS BLK 43	OFFSHORE-FEDERAL	MAIN PASS BLK 41	866041
MAIN PASS BLK 44	OFFSHORE-FEDERAL	MAIN PASS BLK 41	866041
MAIN PASS BLK 54	OFFSHORE-FEDERAL	MAIN PASS BLK 41	866041
MAIN PASS BLK 57	OFFSHORE-FEDERAL	MAIN PASS BLK 41	866041
MAIN PASS BLK 57	OFFSHORE-FEDERAL	MAIN PASS BLK 64	866064
MAIN PASS BLK 58	OFFSHORE-FEDERAL	MAIN PASS BLK 41	866041
MAIN PASS BLK 59	OFFSHORE-FEDERAL	MAIN PASS BLK 41	866041
MAIN PASS BLK 65	OFFSHORE-FEDERAL	MAIN PASS BLK 64	866064
MAIN PASS BLK 68	OFFSHORE-FEDERAL	MAIN PASS BLK 69	866069
MAIN PASS BLK 7	OFFSHORE-FEDERAL	MAIN PASS BLK 6	866006
MAIN PASS BLK 70	OFFSHORE-FEDERAL	MAIN PASS BLK 69	866069
MAIN PASS BLK 72	OFFSHORE-FEDERAL	MAIN PASS BLK 73	866073
MAIN PASS BLK 74	OFFSHORE-FEDERAL	MAIN PASS BLK 151	866151
MAIN PASS BLK 74	OFFSHORE-FEDERAL	MAIN PASS BLK 73	866073
MAIN PASS BLK 77	OFFSHORE-FEDERAL	MAIN PASS BLK 151	866151
MAIN PASS BLK 78	OFFSHORE-FEDERAL	MAIN PASS BLK 151	866151
MAIN PASS BLK 90	OFFSHORE-FEDERAL	MAIN PASS BLK 093	866093
MAIN PASS BLK 91	OFFSHORE-FEDERAL	MAIN PASS BLK 6	866006
MAIN PASS BLK 92	OFFSHORE-FEDERAL	MAIN PASS BLK 6	866006
MAIN PASS BLK 94	OFFSHORE-FEDERAL	MAIN PASS BLK 96	866096
MAIN PASS BLK 94	OFFSHORE-FEDERAL	MAIN PASS BLK 93	866093
MAIN PASS BLK 95	OFFSHORE-FEDERAL	MAIN PASS BLK 96	866096
MAIN PASS BLK 99	OFFSHORE-FEDERAL	MAIN PASS BLK 107	866107
MAIN PASS EA BLK 160	OFFSHORE-FEDERAL	MAIN PASS EA BLK 163	868163
MAIN PASS EA BLK 161	OFFSHORE-FEDERAL	CHANDELEUR EA BLK 40	816040
MAIN PASS EA BLK 165	OFFSHORE-FEDERAL	MAIN PASS EA BLK 164	868164
MAIN PASS EA BLK 187	OFFSHORE-FEDERAL	MAIN PASS EA BLK 186	868186
MAIN PASS EA BLK 188	OFFSHORE-FEDERAL	MAIN PASS EA BLK 186	868186
MAIN PASS EA BLK 199	OFFSHORE-FEDERAL	MAIN PASS EA BLK 186	868186
MAIN PASS EA BLK 203	OFFSHORE-FEDERAL	MAIN PASS EA BLK 202	868202
MAIN PASS EA BLK 208	OFFSHORE-FEDERAL	MAIN PASS EA BLK 202	868202
MAIN PASS EA BLK 209	OFFSHORE-FEDERAL	MAIN PASS EA BLK 202	868202
MAIN PASS EA BLK 222	OFFSHORE-FEDERAL	MAIN PASS EA BLK 223	868223
MAIN PASS EA BLK 224	OFFSHORE-FEDERAL	MAIN PASS EA BLK 225	868225
MAIN PASS EA BLK 236	OFFSHORE-FEDERAL	MAIN PASS BLK 133	866133
MAIN PASS EA BLK 237	OFFSHORE-FEDERAL	MAIN PASS BLK 133	866133
MAIN PASS EA BLK 243	OFFSHORE-FEDERAL	MAIN PASS EA BLK 265	868265
MAIN PASS EA BLK 244	OFFSHORE-FEDERAL	MAIN PASS EA BLK 265	868265
MAIN PASS EA BLK 249	OFFSHORE-FEDERAL	MAIN PASS EA BLK 225	868225
MAIN PASS EA BLK 249	OFFSHORE-FEDERAL	MAIN PASS EA BLK 225	868225
MAIN PASS EA BLK 251	OFFSHORE-FEDERAL	MAIN PASS EA BLK 252	868252
MAIN PASS EA BLK 254	OFFSHORE-FEDERAL	MAIN PASS EA BLK 253	868253
MAIN PASS EA BLK 260	OFFSHORE-FEDERAL	MAIN PASS EA BLK 259	868259
MAIN PASS EA BLK 263	OFFSHORE-FEDERAL	MAIN PASS EA BLK 245	868245
MAIN PASS EA BLK 266	OFFSHORE-FEDERAL	MAIN PASS EA BLK 277	868277
MAIN PASS EA BLK 279	OFFSHORE-FEDERAL	MAIN PASS EA BLK 283	868279
MAIN PASS EA BLK 281	OFFSHORE-FEDERAL	MAIN PASS EA BLK 262	868263
MAIN PASS EA BLK 281	OFFSHORE-FEDERAL	MAIN PASS EA BLK 280	870262
MAIN PASS SA BLK 279	OFFSHORE-FEDERAL	MAIN PASS SA BLK 283	870283
MAIN PASS SA BLK 284	OFFSHORE-FEDERAL	MAIN PASS SA BLK 283	870283
MAIN PASS SA BLK 288	OFFSHORE-FEDERAL	MAIN PASS SA BLK 290	870290
MAIN PASS SA BLK 289	OFFSHORE-FEDERAL	MAIN PASS SA BLK 290	870290
MAIN PASS SA BLK 291	OFFSHORE-FEDERAL	MAIN PASS SA BLK 290	870290
MAIN PASS SA BLK 292	OFFSHORE-FEDERAL	MAIN PASS EA BLK 273	868273
MAIN PASS SA BLK 293	OFFSHORE-FEDERAL	MAIN PASS SA BLK 306	870306
MAIN PASS SA BLK 295	OFFSHORE-FEDERAL	MAIN PASS BLK 144	866144
MAIN PASS SA BLK 296	OFFSHORE-FEDERAL	MAIN PASS BLK 144	866144
MAIN PASS SA BLK 297	OFFSHORE-FEDERAL	MAIN PASS BLK 144	866144
MAIN PASS SA BLK 298	OFFSHORE-FEDERAL	MAIN PASS SA BLK 299	870299
MAIN PASS SA BLK 300	OFFSHORE-FEDERAL	MAIN PASS SA BLK 299	870299
MAIN PASS SA BLK 301	OFFSHORE-FEDERAL	MAIN PASS SA BLK 311	870311
MAIN PASS SA BLK 302	OFFSHORE-FEDERAL	MAIN PASS SA BLK 311	870311
MAIN PASS SA BLK 303	OFFSHORE-FEDERAL	MAIN PASS BLK 144	866144
MAIN PASS SA BLK 303	OFFSHORE-FEDERAL	MAIN PASS SA BLK 310	870310
MAIN PASS SA BLK 304	OFFSHORE-FEDERAL	MAIN PASS BLK 144	866144
MAIN PASS SA BLK 304	OFFSHORE-FEDERAL	MAIN PASS SA BLK 310	870310
MAIN PASS SA BLK 305	OFFSHORE-FEDERAL	MAIN PASS SA BLK 306	870306
MAIN PASS SA BLK 309	OFFSHORE-FEDERAL	MAIN PASS SA BLK 310	870310
MAIN PASS SA BLK 312	OFFSHORE-FEDERAL	MAIN PASS SA BLK 311	870311
MAIN PASS SA BLK 313	OFFSHORE-FEDERAL	MAIN PASS SA BLK 311	870311
MAIN PASS SA BLK 315	OFFSHORE-FEDERAL	MAIN PASS SA BLK 310	870310
MISSISSIPPI CANYON BLK 108	OFFSHORE-FEDERAL	MISSISSIPPI CANYON BLK 109	874109
MISSISSIPPI CANYON BLK 110	OFFSHORE-FEDERAL	MISSISSIPPI CANYON BLK 109	874109
MISSISSIPPI CANYON BLK 129	OFFSHORE-FEDERAL	MISSISSIPPI CANYON BLK 84	874084
MISSISSIPPI CANYON BLK 147	OFFSHORE-FEDERAL	MISSISSIPPI CANYON BLK 148	874148
MISSISSIPPI CANYON BLK 149	OFFSHORE-FEDERAL	MISSISSIPPI CANYON BLK 148	874148
MISSISSIPPI CANYON BLK 149	OFFSHORE-FEDERAL	SOUTH PASS BLK 52	909052
MISSISSIPPI CANYON BLK 150	OFFSHORE-FEDERAL	MISSISSIPPI CANYON BLK 194	874194
MISSISSIPPI CANYON BLK 151	OFFSHORE-FEDERAL	MISSISSIPPI CANYON BLK 194	874194
MISSISSIPPI CANYON BLK 192	OFFSHORE-FEDERAL	MISSISSIPPI CANYON BLK 148	874148
MISSISSIPPI CANYON BLK 193	OFFSHORE-FEDERAL	MISSISSIPPI CANYON BLK 148	874148
MISSISSIPPI CANYON BLK 195	OFFSHORE-FEDERAL	MISSISSIPPI CANYON BLK 194	874194
MISSISSIPPI CANYON BLK 21	OFFSHORE-FEDERAL	MISSISSIPPI CANYON BLK 20	874020
MISSISSIPPI CANYON BLK 217	OFFSHORE-FEDERAL	DESOTO CANYON BLK 133	820133
MISSISSIPPI CANYON BLK 267	OFFSHORE-FEDERAL	MISSISSIPPI CANYON BLK 311	874311
MISSISSIPPI CANYON BLK 268	OFFSHORE-FEDERAL	MISSISSIPPI CANYON BLK 311	874311
MISSISSIPPI CANYON BLK 27	OFFSHORE-FEDERAL	VIOSCA KNOLL BLK 990	933990
MISSISSIPPI CANYON BLK 28	OFFSHORE-FEDERAL	VIOSCA KNOLL BLK 990	933990
MISSISSIPPI CANYON BLK 280	OFFSHORE-FEDERAL	MISSISSIPPI CANYON BLK 281	874281
MISSISSIPPI CANYON BLK 291	OFFSHORE-FEDERAL	MISSISSIPPI CANYON BLK 292	874292
MISSISSIPPI CANYON BLK 312	OFFSHORE-FEDERAL	MISSISSIPPI CANYON BLK 311	874311
MISSISSIPPI CANYON BLK 321	OFFSHORE-FEDERAL	MISSISSIPPI CANYON BLK 365	874365
MISSISSIPPI CANYON BLK 322	OFFSHORE-FEDERAL	MISSISSIPPI CANYON BLK 365	874365
MISSISSIPPI CANYON BLK 323	OFFSHORE-FEDERAL	MISSISSIPPI CANYON BLK 365	874365
MISSISSIPPI CANYON BLK 324	OFFSHORE-FEDERAL	MISSISSIPPI CANYON BLK 281	874281
MISSISSIPPI CANYON BLK 325	OFFSHORE-FEDERAL	MISSISSIPPI CANYON BLK 281	874281
MISSISSIPPI CANYON BLK 355	OFFSHORE-FEDERAL	MISSISSIPPI CANYON BLK 354	874354
MISSISSIPPI CANYON BLK 357	OFFSHORE-FEDERAL	WEST DELTA SA BLK 152	944152
MISSISSIPPI CANYON BLK 398	OFFSHORE-FEDERAL	MISSISSIPPI CANYON BLK 354	874354
MISSISSIPPI CANYON BLK 399	OFFSHORE-FEDERAL	MISSISSIPPI CANYON BLK 354	874354
MISSISSIPPI CANYON BLK 400	OFFSHORE-FEDERAL	WEST DELTA SA BLK 152	944152
MISSISSIPPI CANYON BLK 401	OFFSHORE-FEDERAL	WEST DELTA SA BLK 152	944152
MISSISSIPPI CANYON BLK 441	OFFSHORE-FEDERAL	MISSISSIPPI CANYON BLK 397	874397
MISSISSIPPI CANYON BLK 485	OFFSHORE-FEDERAL	MISSISSIPPI CANYON BLK 397	874397
MISSISSIPPI CANYON BLK 487	OFFSHORE-FEDERAL	MISSISSIPPI CANYON BLK 486	874486
MISSISSIPPI CANYON BLK 530	OFFSHORE-FEDERAL	MISSISSIPPI CANYON BLK 486	874486
MISSISSIPPI CANYON BLK 538	OFFSHORE-FEDERAL	MISSISSIPPI CANYON BLK 582	874582
MISSISSIPPI CANYON BLK 63	OFFSHORE-FEDERAL	SOUTH PASS BLK 49	909049
MISSISSIPPI CANYON BLK 65	OFFSHORE-FEDERAL	MISSISSIPPI CANYON BLK 20	874020
MISSISSIPPI CANYON BLK 661	OFFSHORE-FEDERAL	MISSISSIPPI CANYON BLK 705	874705
MISSISSIPPI CANYON BLK 661	OFFSHORE-FEDERAL	MISSISSIPPI CANYON BLK 705	874705
MISSISSIPPI CANYON BLK 665	OFFSHORE-FEDERAL	MISSISSIPPI CANYON BLK 709	874709
MISSISSIPPI CANYON BLK 674	OFFSHORE-FEDERAL	MISSISSIPPI CANYON BLK 718	874718
MISSISSIPPI CANYON BLK 686	OFFSHORE-FEDERAL	MISSISSIPPI CANYON BLK 731	874731
MISSISSIPPI CANYON BLK 711	OFFSHORE-FEDERAL	MISSISSIPPI CANYON BLK 755	874755
MISSISSIPPI CANYON BLK 72	OFFSHORE-FEDERAL	VIOSCA KNOLL BLK 990	933990
MISSISSIPPI CANYON BLK 730	OFFSHORE-FEDERAL	MISSISSIPPI CANYON BLK 731	874731
MISSISSIPPI CANYON BLK 763	OFFSHORE-FEDERAL	MISSISSIPPI CANYON BLK 807	874807
MISSISSIPPI CANYON BLK 764	OFFSHORE-FEDERAL	MISSISSIPPI CANYON BLK 807	874807
MISSISSIPPI CANYON BLK 806	OFFSHORE-FEDERAL	MISSISSIPPI CANYON BLK 807	874807
MISSISSIPPI CANYON BLK 809	OFFSHORE-FEDERAL	MISSISSIPPI CANYON BLK 810	874810
MISSISSIPPI CANYON BLK 85	OFFSHORE-FEDERAL	MISSISSIPPI CANYON BLK 84	874084
MISSISSIPPI CANYON BLK 853	OFFSHORE-FEDERAL	MISSISSIPPI CANYON BLK 810	874810
MISSISSIPPI CANYON BLK 854	OFFSHORE-FEDERAL	MISSISSIPPI CANYON BLK 810	874810
MISSISSIPPI CANYON BLK 890	OFFSHORE-FEDERAL	MISSISSIPPI CANYON BLK 935	874935
MISSISSIPPI CANYON BLK 934	OFFSHORE-FEDERAL	MISSISSIPPI CANYON BLK 935	874935
SABINE PASS BLK 12	OFFSHORE-FEDERAL	SABINE PASS BLK 11	890011
SABINE PASS BLK 12	OFFSHORE-FEDERAL	WEST CAMERON BLK 118	935118
SABINE PASS BLK 3	OFFSHORE-FEDERAL	WEST CAMERON BLK 49	935049
SABINE PASS BLK 8	OFFSHORE-FEDERAL	SABINE PASS BLK 11	890011

Table 6. Fields Not Currently Recognized by State Regulatory Agencies (Continued)

Alias Field	County Name	Valid Field Name	Field Code
SABINE PASS BLK 9	OFFSHORE-FEDERAL	SABINE PASS BLK 17	890017
SHIP SHOAL BLK 101	OFFSHORE-FEDERAL	SHIP SHOAL BLK 100	894100
SHIP SHOAL BLK 108	OFFSHORE-FEDERAL	SHIP SHOAL BLK 107	894107
SHIP SHOAL BLK 112	OFFSHORE-FEDERAL	SHIP SHOAL BLK 113	894113
SHIP SHOAL BLK 114	OFFSHORE-FEDERAL	SHIP SHOAL BLK 113	894113
SHIP SHOAL BLK 117	OFFSHORE-FEDERAL	SHIP SHOAL BLK 113	894113
SHIP SHOAL BLK 118	OFFSHORE-FEDERAL	SHIP SHOAL BLK 113	894113
SHIP SHOAL BLK 119	OFFSHORE-FEDERAL	SHIP SHOAL BLK 113	894113
SHIP SHOAL BLK 120	OFFSHORE-FEDERAL	SHIP SHOAL BLK 113	894113
SHIP SHOAL BLK 129	OFFSHORE-FEDERAL	SHIP SHOAL BLK 154	894154
SHIP SHOAL BLK 13	OFFSHORE-FEDERAL	SHIP SHOAL BLK 28	894028
SHIP SHOAL BLK 130	OFFSHORE-FEDERAL	SHIP SHOAL BLK 154	894154
SHIP SHOAL BLK 133	OFFSHORE-FEDERAL	SHIP SHOAL BLK 146	894146
SHIP SHOAL BLK 134	OFFSHORE-FEDERAL	SHIP SHOAL BLK 113A	896113
SHIP SHOAL BLK 134	OFFSHORE-FEDERAL	SHIP SHOAL BLK 146	894146
SHIP SHOAL BLK 135	OFFSHORE-FEDERAL	SHIP SHOAL BLK 113A	896113
SHIP SHOAL BLK 136	OFFSHORE-FEDERAL	SHIP SHOAL BLK 113A	896113
SHIP SHOAL BLK 14	OFFSHORE-FEDERAL	SHIP SHOAL BLK 28	894028
SHIP SHOAL BLK 144	OFFSHORE-FEDERAL	SHIP SHOAL BLK 158	894158
SHIP SHOAL BLK 145	OFFSHORE-FEDERAL	SHIP SHOAL BLK 113A	896113
SHIP SHOAL BLK 145	OFFSHORE-FEDERAL	SHIP SHOAL BLK 158	894158
SHIP SHOAL BLK 148	OFFSHORE-FEDERAL	SHIP SHOAL BLK 154	894154
SHIP SHOAL BLK 149	OFFSHORE-FEDERAL	SHIP SHOAL BLK 154	894154
SHIP SHOAL BLK 150	OFFSHORE-FEDERAL	SHIP SHOAL BLK 154	894154
SHIP SHOAL BLK 153	OFFSHORE-FEDERAL	SHIP SHOAL BLK 154	894154
SHIP SHOAL BLK 156	OFFSHORE-FEDERAL	SHIP SHOAL BLK 170	894170
SHIP SHOAL BLK 157	OFFSHORE-FEDERAL	SHIP SHOAL BLK 170	894170
SHIP SHOAL BLK 159	OFFSHORE-FEDERAL	SHIP SHOAL BLK 158	894158
SHIP SHOAL BLK 16	OFFSHORE-FEDERAL	COON POINT	159661
SHIP SHOAL BLK 166	OFFSHORE-FEDERAL	SHIP SHOAL BLK 167	894167
SHIP SHOAL BLK 168	OFFSHORE-FEDERAL	SHIP SHOAL BLK 169	894169
SHIP SHOAL BLK 171	OFFSHORE-FEDERAL	SHIP SHOAL BLK 170	894170
SHIP SHOAL BLK 173	OFFSHORE-FEDERAL	SHIP SHOAL BLK 154	894154
SHIP SHOAL BLK 175	OFFSHORE-FEDERAL	EUGENE ISLAND BLK 212	829212
SHIP SHOAL BLK 177	OFFSHORE-FEDERAL	SHIP SHOAL BLK 176	894176
SHIP SHOAL BLK 180	OFFSHORE-FEDERAL	SHIP SHOAL BLK 181	894181
SHIP SHOAL BLK 182	OFFSHORE-FEDERAL	SHIP SHOAL BLK 169	894169
SHIP SHOAL BLK 183	OFFSHORE-FEDERAL	SHIP SHOAL BLK 169	894169
SHIP SHOAL BLK 184	OFFSHORE-FEDERAL	SHIP SHOAL BLK 167	894167
SHIP SHOAL BLK 187	OFFSHORE-FEDERAL	SHIP SHOAL BLK 186	894186
SHIP SHOAL BLK 188	OFFSHORE-FEDERAL	SHIP SHOAL BLK 189	894189
SHIP SHOAL BLK 190	OFFSHORE-FEDERAL	SHIP SHOAL BLK 191	894191
SHIP SHOAL BLK 193	OFFSHORE-FEDERAL	SHIP SHOAL BLK 169	894169
SHIP SHOAL BLK 194	OFFSHORE-FEDERAL	SHIP SHOAL BLK 169	894169
SHIP SHOAL BLK 197	OFFSHORE-FEDERAL	SHIP SHOAL BLK 176	894176
SHIP SHOAL BLK 198	OFFSHORE-FEDERAL	SHIP SHOAL BLK 176	894176
SHIP SHOAL BLK 199	OFFSHORE-FEDERAL	SHIP SHOAL BLK 176	894176
SHIP SHOAL BLK 201	OFFSHORE-FEDERAL	SHIP SHOAL BLK 176	894176
SHIP SHOAL BLK 202	OFFSHORE-FEDERAL	SHIP SHOAL BLK 176	894176
SHIP SHOAL BLK 204	OFFSHORE-FEDERAL	SHIP SHOAL BLK 230	894230
SHIP SHOAL BLK 205	OFFSHORE-FEDERAL	SHIP SHOAL BLK 230	894230
SHIP SHOAL BLK 206	OFFSHORE-FEDERAL	SHIP SHOAL BLK 207	894207
SHIP SHOAL BLK 209	OFFSHORE-FEDERAL	SHIP SHOAL BLK 208	894208
SHIP SHOAL BLK 210	OFFSHORE-FEDERAL	SHIP SHOAL BLK 189	894189
SHIP SHOAL BLK 214	OFFSHORE-FEDERAL	SHIP SHOAL BLK 208	894208
SHIP SHOAL BLK 215	OFFSHORE-FEDERAL	SHIP SHOAL BLK 208	894208
SHIP SHOAL BLK 216	OFFSHORE-FEDERAL	SHIP SHOAL BLK 207	894207
SHIP SHOAL BLK 217	OFFSHORE-FEDERAL	SHIP SHOAL BLK 230	894230
SHIP SHOAL BLK 218	OFFSHORE-FEDERAL	SHIP SHOAL BLK 230	894230
SHIP SHOAL BLK 219	OFFSHORE-FEDERAL	SHIP SHOAL BLK 230	894230
SHIP SHOAL BLK 223	OFFSHORE-FEDERAL	SHIP SHOAL BLK 222	894222
SHIP SHOAL BLK 224	OFFSHORE-FEDERAL	SHIP SHOAL BLK 222	894222
SHIP SHOAL BLK 224	OFFSHORE-FEDERAL	SHIP SHOAL SA BLK 246	896246
SHIP SHOAL BLK 225	OFFSHORE-FEDERAL	SHIP SHOAL BLK 222	894222
SHIP SHOAL BLK 227	OFFSHORE-FEDERAL	SHIP SHOAL BLK 230	894230
SHIP SHOAL BLK 229	OFFSHORE-FEDERAL	SHIP SHOAL BLK 230	894230
SHIP SHOAL BLK 232	OFFSHORE-FEDERAL	SHIP SHOAL SA BLK 239	896239
SHIP SHOAL BLK 233	OFFSHORE-FEDERAL	SHIP SHOAL BLK 208	894208
SHIP SHOAL BLK 233	OFFSHORE-FEDERAL	SHIP SHOAL SA BLK 239	896239
SHIP SHOAL BLK 25	OFFSHORE-FEDERAL	COON POINT	159661
SHIP SHOAL BLK 26	OFFSHORE-FEDERAL	COON POINT	159661
SHIP SHOAL BLK 27	OFFSHORE-FEDERAL	SHIP SHOAL BLK 15	894015
SHIP SHOAL BLK 29	OFFSHORE-FEDERAL	SHIP SHOAL BLK 28	894028
SHIP SHOAL BLK 30	OFFSHORE-FEDERAL	SHIP SHOAL BLK 32	894032
SHIP SHOAL BLK 31	OFFSHORE-FEDERAL	SHIP SHOAL BLK 32	894032
SHIP SHOAL BLK 33	OFFSHORE-FEDERAL	SHIP SHOAL BLK 32	894032
SHIP SHOAL BLK 34	OFFSHORE-FEDERAL	SHIP SHOAL BLK 28	894028
SHIP SHOAL BLK 35	OFFSHORE-FEDERAL	SHIP SHOAL BLK 28	894028
SHIP SHOAL BLK 36	OFFSHORE-FEDERAL	SHIP SHOAL BLK 37	894037
SHIP SHOAL BLK 38	OFFSHORE-FEDERAL	COON POINT	159661
SHIP SHOAL BLK 59	OFFSHORE-FEDERAL	SHIP SHOAL BLK 58	894058
SHIP SHOAL BLK 63	OFFSHORE-FEDERAL	SHIP SHOAL BLK 72	894072
SHIP SHOAL BLK 64	OFFSHORE-FEDERAL	SHIP SHOAL BLK 72	894072
SHIP SHOAL BLK 65	OFFSHORE-FEDERAL	SHIP SHOAL BLK 69	894069
SHIP SHOAL BLK 66	OFFSHORE-FEDERAL	SHIP SHOAL BLK 69	894069
SHIP SHOAL BLK 68	OFFSHORE-FEDERAL	SOUTH PELTO BLK 20	916020
SHIP SHOAL BLK 71	OFFSHORE-FEDERAL	SHIP SHOAL BLK 72	894072
SHIP SHOAL BLK 77	OFFSHORE-FEDERAL	SHIP SHOAL BLK 58	894058
SHIP SHOAL BLK 86	OFFSHORE-FEDERAL	SHIP SHOAL BLK 72	894072
SHIP SHOAL BLK 87	OFFSHORE-FEDERAL	SHIP SHOAL BLK 72	894072
SHIP SHOAL BLK 90	OFFSHORE-FEDERAL	SHIP SHOAL BLK 113	894113
SHIP SHOAL BLK 93	OFFSHORE-FEDERAL	SHIP SHOAL BLK 113	894113
SHIP SHOAL BLK 94	OFFSHORE-FEDERAL	SHIP SHOAL BLK 113	894113
SHIP SHOAL BLK 98	OFFSHORE-FEDERAL	SHIP SHOAL BLK 107	894107
SHIP SHOAL BLK 99	OFFSHORE-FEDERAL	SHIP SHOAL BLK 107	894107
SHIP SHOAL SA BLK 238	OFFSHORE-FEDERAL	SHIP SHOAL SA BLK 239	896239
SHIP SHOAL SA BLK 240	OFFSHORE-FEDERAL	SHIP SHOAL SA BLK 239	896239
SHIP SHOAL SA BLK 241	OFFSHORE-FEDERAL	SHIP SHOAL BLK 230	894230
SHIP SHOAL SA BLK 242	OFFSHORE-FEDERAL	SHIP SHOAL BLK 230	894230
SHIP SHOAL SA BLK 243	OFFSHORE-FEDERAL	SHIP SHOAL BLK 230	894230
SHIP SHOAL SA BLK 244	OFFSHORE-FEDERAL	SHIP SHOAL BLK 230	894230
SHIP SHOAL SA BLK 247	OFFSHORE-FEDERAL	SHIP SHOAL SA BLK 246	896246
SHIP SHOAL SA BLK 248	OFFSHORE-FEDERAL	SHIP SHOAL SA BLK 271	896271
SHIP SHOAL SA BLK 249	OFFSHORE-FEDERAL	SHIP SHOAL SA BLK 271	896271
SHIP SHOAL SA BLK 250	OFFSHORE-FEDERAL	SHIP SHOAL SA BLK 274	896274
SHIP SHOAL SA BLK 251	OFFSHORE-FEDERAL	SHIP SHOAL SA BLK 274	896274
SHIP SHOAL SA BLK 252	OFFSHORE-FEDERAL	SHIP SHOAL SA BLK 253	896253
SHIP SHOAL SA BLK 256	OFFSHORE-FEDERAL	SHIP SHOAL SA BLK 239	896239
SHIP SHOAL SA BLK 258	OFFSHORE-FEDERAL	SHIP SHOAL SA BLK 259	896259
SHIP SHOAL SA BLK 261	OFFSHORE-FEDERAL	SHIP SHOAL SA BLK 259	896259
SHIP SHOAL SA BLK 266	OFFSHORE-FEDERAL	SHIP SHOAL SA BLK 253	896253
SHIP SHOAL SA BLK 267	OFFSHORE-FEDERAL	SHIP SHOAL SA BLK 253	896253
SHIP SHOAL SA BLK 268	OFFSHORE-FEDERAL	SHIP SHOAL SA BLK 274	896274
SHIP SHOAL SA BLK 269	OFFSHORE-FEDERAL	SHIP SHOAL SA BLK 274	896274
SHIP SHOAL SA BLK 270	OFFSHORE-FEDERAL	SHIP SHOAL SA BLK 271	896271
SHIP SHOAL SA BLK 275	OFFSHORE-FEDERAL	SHIP SHOAL SA BLK 274	896274
SHIP SHOAL SA BLK 276	OFFSHORE-FEDERAL	SHIP SHOAL SA BLK 291	896291
SHIP SHOAL SA BLK 277	OFFSHORE-FEDERAL	SHIP SHOAL SA BLK 291	896291
SHIP SHOAL SA BLK 283	OFFSHORE-FEDERAL	SHIP SHOAL SA BLK 259	896259
SHIP SHOAL SA BLK 290	OFFSHORE-FEDERAL	SHIP SHOAL SA BLK 291	896291
SHIP SHOAL SA BLK 293	OFFSHORE-FEDERAL	SHIP SHOAL SA BLK 274	896274
SHIP SHOAL SA BLK 295	OFFSHORE-FEDERAL	EUGENE ISLAND SA BLK 322	831322
SHIP SHOAL SA BLK 296	OFFSHORE-FEDERAL	EUGENE ISLAND SA BLK 322	831322
SHIP SHOAL SA BLK 300	OFFSHORE-FEDERAL	SHIP SHOAL SA BLK 299	896299
SHIP SHOAL SA BLK 301	OFFSHORE-FEDERAL	SHIP SHOAL SA BLK 299	896299
SHIP SHOAL SA BLK 315	OFFSHORE-FEDERAL	SHIP SHOAL SA BLK 299	896299
SHIP SHOAL SA BLK 316	OFFSHORE-FEDERAL	SHIP SHOAL SA BLK 323	896323
SHIP SHOAL SA BLK 317	OFFSHORE-FEDERAL	SHIP SHOAL SA BLK 323	896323
SHIP SHOAL SA BLK 322	OFFSHORE-FEDERAL	SHIP SHOAL SA BLK 323	896323
SHIP SHOAL SA BLK 331	OFFSHORE-FEDERAL	SOUTH TIMBALIER SA BLK 300	921300
SHIP SHOAL SA BLK 350	OFFSHORE-FEDERAL	SHIP SHOAL SA BLK 351	896351
SHIP SHOAL SA BLK 354	OFFSHORE-FEDERAL	SHIP SHOAL SA BLK 332	896332
SHIP SHOAL SA BLK 356	OFFSHORE-FEDERAL	EWING BANK BLK 947	834947
SHIP SHOAL SA BLK 358	OFFSHORE-FEDERAL	EWING BANK BLK 988	834988
SHIP SHOAL SA BLK 359	OFFSHORE-FEDERAL	SHIP SHOAL SA BLK 349	896349
SHIP SHOAL SA BLK 360	OFFSHORE-FEDERAL	SHIP SHOAL SA BLK 349	896349
SOUTH MARSH IS NA BLK 207	OFFSHORE-FEDERAL	LIGHTHOUSE POINT	413824
SOUTH MARSH IS NA BLK 208	OFFSHORE-FEDERAL	LIGHTHOUSE POINT	413824
SOUTH MARSH IS NA BLK 211	OFFSHORE-FEDERAL	LIGHTHOUSE POINT	413824
SOUTH MARSH IS NA BLK 211	OFFSHORE-FEDERAL	TIGER SHOAL	707758
SOUTH MARSH IS NA BLK 212	OFFSHORE-FEDERAL	LIGHTHOUSE POINT	413824
SOUTH MARSH IS NA BLK 212	OFFSHORE-FEDERAL	TIGER SHOAL	707758
SOUTH MARSH IS NA BLK 217	OFFSHORE-FEDERAL	TIGER SHOAL	707758
SOUTH MARSH IS NA BLK 218	OFFSHORE-FEDERAL	TIGER SHOAL	707758
SOUTH MARSH IS NA BLK 219	OFFSHORE-FEDERAL	TIGER SHOAL	707758
SOUTH MARSH IS NA BLK 219	OFFSHORE-FEDERAL	VERMILION BLK 50	929050
SOUTH MARSH IS NA BLK 221	OFFSHORE-FEDERAL	TIGER SHOAL	707758
SOUTH MARSH IS NA BLK 222	OFFSHORE-FEDERAL	TIGER SHOAL	707758
SOUTH MARSH IS NA BLK 228	OFFSHORE-FEDERAL	SOUTH MARSH IS NA BLK 236	900236
SOUTH MARSH IS NA BLK 229	OFFSHORE-FEDERAL	SOUTH MARSH IS NA BLK 236	900236
SOUTH MARSH IS NA BLK 230	OFFSHORE-FEDERAL	SOUTH MARSH IS NA BLK 231	900231
SOUTH MARSH IS NA BLK 232	OFFSHORE-FEDERAL	VERMILION BLK 71	929071
SOUTH MARSH IS NA BLK 233	OFFSHORE-FEDERAL	VERMILION BLK 71	929071
SOUTH MARSH IS NA BLK 234	OFFSHORE-FEDERAL	SOUTH MARSH IS NA BLK 235	900235
SOUTH MARSH IS NA BLK 235	OFFSHORE-FEDERAL	SOUTH MARSH IS NA BLK 236	900236
SOUTH MARSH IS NA BLK 235	OFFSHORE-FEDERAL	SOUTH MARSH IS NA BLK 243	900243
SOUTH MARSH IS NA BLK 237	OFFSHORE-FEDERAL	SOUTH MARSH IS NA BLK 236	900236
SOUTH MARSH IS NA BLK 238	OFFSHORE-FEDERAL	SOUTH MARSH IS NA BLK 239	900239
SOUTH MARSH IS NA BLK 240	OFFSHORE-FEDERAL	SOUTH MARSH IS NA BLK 241	900241
SOUTH MARSH IS NA BLK 242	OFFSHORE-FEDERAL	SOUTH MARSH IS NA BLK 243	900243
SOUTH MARSH IS NA BLK 244	OFFSHORE-FEDERAL	SOUTH MARSH IS NA BLK 243	900243
SOUTH MARSH IS NA BLK 245	OFFSHORE-FEDERAL	SOUTH MARSH IS NA BLK 243	900243
SOUTH MARSH IS NA BLK 250	OFFSHORE-FEDERAL	SOUTH MARSH IS NA BLK 249	900249
SOUTH MARSH IS NA BLK 253	OFFSHORE-FEDERAL	SOUTH MARSH IS NA BLK 252	900252
SOUTH MARSH IS NA BLK 256	OFFSHORE-FEDERAL	SOUTH MARSH IS NA BLK 265	900265
SOUTH MARSH IS NA BLK 260	OFFSHORE-FEDERAL	SOUTH MARSH IS NA BLK 261	900261
SOUTH MARSH IS NA BLK 266	OFFSHORE-FEDERAL	SOUTH MARSH IS NA BLK 269	900269
SOUTH MARSH IS NA BLK 268	OFFSHORE-FEDERAL	SOUTH MARSH IS NA BLK 269	900269
SOUTH MARSH IS NA BLK 275	OFFSHORE-FEDERAL	VERMILION BLK 131	929131
SOUTH MARSH IS NA BLK 280	OFFSHORE-FEDERAL	SOUTH MARSH IS NA BLK 269	900269
SOUTH MARSH IS NA BLK 281	OFFSHORE-FEDERAL	SOUTH MARSH IS NA BLK 269	900269
SOUTH MARSH IS NA BLK 287	OFFSHORE-FEDERAL	SOUTH MARSH ISLAND BLK 9	899009
SOUTH MARSH IS NA BLK 288	OFFSHORE-FEDERAL	SOUTH MARSH ISLAND BLK 9	899009
SOUTH MARSH IS SA BLK 105	OFFSHORE-FEDERAL	SOUTH MARSH IS SA BLK 115	901115
SOUTH MARSH IS SA BLK 106	OFFSHORE-FEDERAL	SOUTH MARSH IS SA BLK 115	901115
SOUTH MARSH IS SA BLK 106	OFFSHORE-FEDERAL	SOUTH MARSH IS SA BLK 99	901099
SOUTH MARSH IS SA BLK 108	OFFSHORE-FEDERAL	SOUTH MARSH IS SA BLK 107	901107
SOUTH MARSH IS SA BLK 109	OFFSHORE-FEDERAL	EUGENE ISLAND BLK 266	829266
SOUTH MARSH IS SA BLK 111	OFFSHORE-FEDERAL	EUGENE ISLAND SA BLK 289	831289
SOUTH MARSH IS SA BLK 112	OFFSHORE-FEDERAL	SOUTH MARSH IS SA BLK 113	901113
SOUTH MARSH IS SA BLK 114	OFFSHORE-FEDERAL	SOUTH MARSH IS SA BLK 107	901107
SOUTH MARSH IS SA BLK 116	OFFSHORE-FEDERAL	SOUTH MARSH IS SA BLK 115	901115
SOUTH MARSH IS SA BLK 118	OFFSHORE-FEDERAL	SOUTH MARSH IS SA BLK 117	901117
SOUTH MARSH IS SA BLK 122	OFFSHORE-FEDERAL	SOUTH MARSH IS SA BLK 115	901115
SOUTH MARSH IS SA BLK 123	OFFSHORE-FEDERAL	SOUTH MARSH IS SA BLK 130	901130
SOUTH MARSH IS SA BLK 125	OFFSHORE-FEDERAL	SOUTH MARSH IS SA BLK 128	901128
SOUTH MARSH IS SA BLK 127	OFFSHORE-FEDERAL	SOUTH MARSH IS SA BLK 128	901128
SOUTH MARSH IS SA BLK 129	OFFSHORE-FEDERAL	SOUTH MARSH IS SA BLK 128	901128
SOUTH MARSH IS SA BLK 131	OFFSHORE-FEDERAL	SOUTH MARSH IS SA BLK 115	901115
SOUTH MARSH IS SA BLK 131	OFFSHORE-FEDERAL	SOUTH MARSH IS SA BLK 130	901130
SOUTH MARSH IS SA BLK 132	OFFSHORE-FEDERAL	SOUTH MARSH IS SA BLK 137	901137
SOUTH MARSH IS SA BLK 133	OFFSHORE-FEDERAL	SOUTH MARSH IS SA BLK 137	901137
SOUTH MARSH IS SA BLK 136	OFFSHORE-FEDERAL	SOUTH MARSH IS SA BLK 137	901137
SOUTH MARSH IS SA BLK 140	OFFSHORE-FEDERAL	SOUTH MARSH IS SA BLK 128	901128
SOUTH MARSH IS SA BLK 140	OFFSHORE-FEDERAL	SOUTH MARSH IS SA BLK 128	901128
SOUTH MARSH IS SA BLK 141	OFFSHORE-FEDERAL	SOUTH MARSH IS SA BLK 128	901128
SOUTH MARSH IS SA BLK 143	OFFSHORE-FEDERAL	SOUTH MARSH IS SA BLK 142	901142
SOUTH MARSH IS SA BLK 144	OFFSHORE-FEDERAL	SOUTH MARSH IS SA BLK 128	901128
SOUTH MARSH IS SA BLK 147	OFFSHORE-FEDERAL	SOUTH MARSH IS SA BLK 146	901146
SOUTH MARSH IS SA BLK 149	OFFSHORE-FEDERAL	SOUTH MARSH IS SA BLK 137	901137
SOUTH MARSH IS SA BLK 150	OFFSHORE-FEDERAL	SOUTH MARSH IS SA BLK 137	901137
SOUTH MARSH IS SA BLK 152	OFFSHORE-FEDERAL	SOUTH MARSH IS SA BLK 137	901137
SOUTH MARSH IS SA BLK 154	OFFSHORE-FEDERAL	SOUTH MARSH IS SA BLK 146	901146
SOUTH MARSH IS SA BLK 156	OFFSHORE-FEDERAL	SOUTH MARSH IS SA BLK 155	901155
SOUTH MARSH IS SA BLK 161	OFFSHORE-FEDERAL	SOUTH MARSH IS SA BLK 155	901155
SOUTH MARSH IS SA BLK 161	OFFSHORE-FEDERAL	SOUTH MARSH IS SA BLK 160	901160
SOUTH MARSH IS SA BLK 171	OFFSHORE-FEDERAL	SOUTH MARSH IS SA BLK 172	901172
SOUTH MARSH IS SA BLK 173	OFFSHORE-FEDERAL	SOUTH MARSH IS SA BLK 175	901175
SOUTH MARSH IS SA BLK 174	OFFSHORE-FEDERAL	SOUTH MARSH IS SA BLK 175	901175
SOUTH MARSH IS SA BLK 176	OFFSHORE-FEDERAL	SOUTH MARSH IS SA BLK 175	901175
SOUTH MARSH IS SA BLK 189	OFFSHORE-FEDERAL	SOUTH MARSH IS SA BLK 175	901175
SOUTH MARSH IS SA BLK 190	OFFSHORE-FEDERAL	SOUTH MARSH IS SA BLK 175	901175
SOUTH MARSH IS SA BLK 71	OFFSHORE-FEDERAL	SOUTH MARSH IS SA BLK 73	901073
SOUTH MARSH IS SA BLK 72	OFFSHORE-FEDERAL	SOUTH MARSH IS SA BLK 73	901073
SOUTH MARSH IS SA BLK 74	OFFSHORE-FEDERAL	SOUTH MARSH IS SA BLK 73	901073
SOUTH MARSH IS SA BLK 75	OFFSHORE-FEDERAL	SOUTH MARSH IS SA BLK 76	901076
SOUTH MARSH IS SA BLK 77	OFFSHORE-FEDERAL	SOUTH MARSH IS SA BLK 79	901079
SOUTH MARSH IS SA BLK 78	OFFSHORE-FEDERAL	SOUTH MARSH IS SA BLK 79	901079
SOUTH MARSH IS SA BLK 80	OFFSHORE-FEDERAL	SOUTH MARSH IS SA BLK 79	901079
SOUTH MARSH IS SA BLK 81	OFFSHORE-FEDERAL	SOUTH MARSH IS SA BLK 76	901076
SOUTH MARSH IS SA BLK 90	OFFSHORE-FEDERAL	SOUTH MARSH IS SA BLK 99	901099
SOUTH MARSH IS SA BLK 94	OFFSHORE-FEDERAL	SOUTH MARSH IS SA BLK 79	901079
SOUTH MARSH IS SA BLK 95	OFFSHORE-FEDERAL	EUGENE ISLAND BLK 266	829266
SOUTH MARSH IS SA BLK 96	OFFSHORE-FEDERAL	EUGENE ISLAND BLK 266	829266
SOUTH MARSH IS SA BLK 97	OFFSHORE-FEDERAL	SOUTH MARSH IS SA BLK 107	901107
SOUTH MARSH IS SA BLK 98	OFFSHORE-FEDERAL	SOUTH MARSH IS SA BLK 115	901115
SOUTH MARSH ISLAND BLK 10	OFFSHORE-FEDERAL	SOUTH MARSH ISLAND BLK 6	899006
SOUTH MARSH ISLAND BLK 11	OFFSHORE-FEDERAL	SOUTH MARSH ISLAND BLK 6	899006
SOUTH MARSH ISLAND BLK 15	OFFSHORE-FEDERAL	VERMILION BLK 171	929171
SOUTH MARSH ISLAND BLK 22	OFFSHORE-FEDERAL	SOUTH MARSH ISLAND BLK 23	899023
SOUTH MARSH ISLAND BLK 24	OFFSHORE-FEDERAL	SOUTH MARSH ISLAND BLK 23	899023
SOUTH MARSH ISLAND BLK 28	OFFSHORE-FEDERAL	VERMILION BLK 171	929171
SOUTH MARSH ISLAND BLK 29	OFFSHORE-FEDERAL	VERMILION BLK 191	929191
SOUTH MARSH ISLAND BLK 30	OFFSHORE-FEDERAL	SOUTH MARSH ISLAND BLK 27	899027

Table 6. Fields Not Currently Recognized by State Regulatory Agencies (Continued)

Alias Field	County Name	Valid Field Name	Field Code
SOUTH MARSH ISLAND BLK 33	OFFSHORE-FEDERAL	SOUTH MARSH ISLAND BLK 38	899038
SOUTH MARSH ISLAND BLK 34	OFFSHORE-FEDERAL	SOUTH MARSH ISLAND BLK 23	899023
SOUTH MARSH ISLAND BLK 35	OFFSHORE-FEDERAL	SOUTH MARSH ISLAND BLK 23	899023
SOUTH MARSH ISLAND BLK 36	OFFSHORE-FEDERAL	SOUTH MARSH ISLAND BLK 48	899048
SOUTH MARSH ISLAND BLK 37	OFFSHORE-FEDERAL	SOUTH MARSH ISLAND BLK 48	899048
SOUTH MARSH ISLAND BLK 39	OFFSHORE-FEDERAL	SOUTH MARSH ISLAND BLK 38	899038
SOUTH MARSH ISLAND BLK 40	OFFSHORE-FEDERAL	SOUTH MARSH ISLAND BLK 41	899041
SOUTH MARSH ISLAND BLK 49	OFFSHORE-FEDERAL	SOUTH MARSH ISLAND BLK 48	899048
SOUTH MARSH ISLAND BLK 50	OFFSHORE-FEDERAL	SOUTH MARSH ISLAND BLK 48	899048
SOUTH MARSH ISLAND BLK 51	OFFSHORE-FEDERAL	SOUTH MARSH ISLAND BLK 48	899048
SOUTH MARSH ISLAND BLK 57	OFFSHORE-FEDERAL	SOUTH MARSH IS SA BLK 73	901073
SOUTH MARSH ISLAND BLK 58	OFFSHORE-FEDERAL	SOUTH MARSH IS SA BLK 73	901073
SOUTH MARSH ISLAND BLK 59	OFFSHORE-FEDERAL	SOUTH MARSH IS SA BLK 73	901073
SOUTH MARSH ISLAND BLK 60	OFFSHORE-FEDERAL	SOUTH MARSH ISLAND BLK 66	899066
SOUTH MARSH ISLAND BLK 61	OFFSHORE-FEDERAL	SOUTH MARSH ISLAND BLK 66	899066
SOUTH MARSH ISLAND BLK 67	OFFSHORE-FEDERAL	SOUTH MARSH ISLAND BLK 66	899066
SOUTH MARSH ISLAND BLK 68	OFFSHORE-FEDERAL	SOUTH MARSH IS SA BLK 73	901073
SOUTH MARSH ISLAND BLK 69	OFFSHORE-FEDERAL	SOUTH MARSH IS SA BLK 73	901073
SOUTH MARSH ISLAND BLK 7	OFFSHORE-FEDERAL	SOUTH MARSH ISLAND BLK 6	899006
SOUTH MARSH ISLAND BLK 70	OFFSHORE-FEDERAL	SOUTH MARSH IS SA BLK 73	901073
SOUTH MARSH ISLAND BLK 8	OFFSHORE-FEDERAL	SOUTH MARSH ISLAND BLK 9	899009
SOUTH PASS BLK 17	OFFSHORE-FEDERAL	SOUTH PASS BLK 61	909061
SOUTH PASS BLK 23	OFFSHORE-FEDERAL	SOUTH PASS BLK 27	909027
SOUTH PASS BLK 24	OFFSHORE-FEDERAL	SOUTH PASS BLK 27	909027
SOUTH PASS BLK 28	OFFSHORE-FEDERAL	SOUTH PASS BLK 27	909027
SOUTH PASS BLK 33	OFFSHORE-FEDERAL	SOUTH PASS BLK 49	909049
SOUTH PASS BLK 34	OFFSHORE-FEDERAL	SOUTH PASS BLK 49	909049
SOUTH PASS BLK 37	OFFSHORE-FEDERAL	SOUTH PASS BLK 27	909027
SOUTH PASS BLK 46	OFFSHORE-FEDERAL	SOUTH PASS BLK 45	909045
SOUTH PASS BLK 47	OFFSHORE-FEDERAL	SOUTH PASS BLK 49	909049
SOUTH PASS BLK 48	OFFSHORE-FEDERAL	SOUTH PASS BLK 49	909049
SOUTH PASS BLK 50	OFFSHORE-FEDERAL	SOUTH PASS BLK 52	909052
SOUTH PASS BLK 51	OFFSHORE-FEDERAL	SOUTH PASS BLK 52	909052
SOUTH PASS BLK 55	OFFSHORE-FEDERAL	SOUTH PASS BLK 54	909054
SOUTH PASS BLK 56	OFFSHORE-FEDERAL	SOUTH PASS SA BLK 78	913078
SOUTH PASS BLK 57	OFFSHORE-FEDERAL	SOUTH PASS SA BLK 78	913078
SOUTH PASS BLK 58	OFFSHORE-FEDERAL	SOUTH PASS SA BLK 78	913078
SOUTH PASS BLK 58	OFFSHORE-FEDERAL	WEST DELTA BLK 109	942109
SOUTH PASS BLK 59	OFFSHORE-FEDERAL	SOUTH PASS BLK 61	909061
SOUTH PASS BLK 6	OFFSHORE-FEDERAL	SOUTH PASS BLK 61	909061
SOUTH PASS BLK 60	OFFSHORE-FEDERAL	SOUTH PASS BLK 61	909061
SOUTH PASS EA BLK 64	OFFSHORE-FEDERAL	SOUTH PASS EA BLK 65	911065
SOUTH PASS EA BLK 66	OFFSHORE-FEDERAL	SOUTH PASS BLK 61	909061
SOUTH PASS EA BLK 67	OFFSHORE-FEDERAL	SOUTH PASS BLK 61	909061
SOUTH PASS EA BLK 70	OFFSHORE-FEDERAL	SOUTH PASS BLK 61	909061
SOUTH PASS SA BLK 74	OFFSHORE-FEDERAL	SOUTH PASS SA BLK 83	913083
SOUTH PASS SA BLK 75	OFFSHORE-FEDERAL	SOUTH PASS SA BLK 83	913083
SOUTH PASS SA BLK 77	OFFSHORE-FEDERAL	SOUTH PASS SA BLK 78	913078
SOUTH PASS SA BLK 82	OFFSHORE-FEDERAL	SOUTH PASS SA BLK 83	913083
SOUTH PASS SA BLK 86	OFFSHORE-FEDERAL	SOUTH PASS SA BLK 89	913089
SOUTH PASS SA BLK 87	OFFSHORE-FEDERAL	SOUTH PASS SA BLK 89	913089
SOUTH PASS SA BLK 88	OFFSHORE-FEDERAL	SOUTH PASS SA BLK 89	913089
SOUTH PASS SA BLK 93	OFFSHORE-FEDERAL	SOUTH PASS SA BLK 89	913089
SOUTH PASS SA BLK 94	OFFSHORE-FEDERAL	SOUTH PASS SA BLK 89	913089
SOUTH PELTO BLK 1	OFFSHORE-FEDERAL	SOUTH PELTO BLK 20	916020
SOUTH PELTO BLK 10	OFFSHORE-FEDERAL	SOUTH PELTO BLK 20	916020
SOUTH PELTO BLK 11	OFFSHORE-FEDERAL	SOUTH PELTO BLK 20	916020
SOUTH PELTO BLK 12	OFFSHORE-FEDERAL	SOUTH PELTO BLK 13	916013
SOUTH PELTO BLK 12	OFFSHORE-FEDERAL	SOUTH PELTO BLK 20	916020
SOUTH PELTO BLK 16	OFFSHORE-FEDERAL	SOUTH TIMBALIER BLK 52	919052
SOUTH PELTO BLK 19	OFFSHORE-FEDERAL	SOUTH PELTO BLK 20	916020
SOUTH PELTO BLK 24	OFFSHORE-FEDERAL	SOUTH PELTO BLK 23	916023
SOUTH PELTO BLK 25	OFFSHORE-FEDERAL	SOUTH TIMBALIER BLK 52	919052
SOUTH PELTO BLK 8	OFFSHORE-FEDERAL	SOUTH PELTO BLK 13	916013
SOUTH PELTO BLK 9	OFFSHORE-FEDERAL	SOUTH PELTO BLK 13	916013
SOUTH PELTO BLK 9	OFFSHORE-FEDERAL	SOUTH PELTO BLK 20	916020
SOUTH TIMBALIER BLK 100	OFFSHORE-FEDERAL	SOUTH TIMBALIER BLK 111	919111
SOUTH TIMBALIER BLK 106	OFFSHORE-FEDERAL	SOUTH TIMBALIER BLK 107	919107
SOUTH TIMBALIER BLK 11	OFFSHORE-FEDERAL	SOUTH PELTO BLK 5	916005
SOUTH TIMBALIER BLK 112	OFFSHORE-FEDERAL	SOUTH TIMBALIER BLK 111	919111
SOUTH TIMBALIER BLK 123	OFFSHORE-FEDERAL	SOUTH TIMBALIER BLK 131	919131
SOUTH TIMBALIER BLK 128	OFFSHORE-FEDERAL	SOUTH TIMBALIER BLK 135	919135
SOUTH TIMBALIER BLK 129	OFFSHORE-FEDERAL	SOUTH TIMBALIER BLK 135	919135
SOUTH TIMBALIER BLK 130	OFFSHORE-FEDERAL	SOUTH TIMBALIER BLK 131	919131
SOUTH TIMBALIER BLK 132	OFFSHORE-FEDERAL	SOUTH TIMBALIER BLK 131	919131
SOUTH TIMBALIER BLK 133	OFFSHORE-FEDERAL	SOUTH TIMBALIER BLK 131	919131
SOUTH TIMBALIER BLK 134	OFFSHORE-FEDERAL	SOUTH TIMBALIER BLK 135	919135
SOUTH TIMBALIER BLK 136	OFFSHORE-FEDERAL	SOUTH TIMBALIER BLK 135	919135
SOUTH TIMBALIER BLK 143	OFFSHORE-FEDERAL	SOUTH TIMBALIER BLK 172	919172
SOUTH TIMBALIER BLK 144	OFFSHORE-FEDERAL	SOUTH TIMBALIER BLK 172	919172
SOUTH TIMBALIER BLK 145	OFFSHORE-FEDERAL	SOUTH TIMBALIER BLK 172	919172
SOUTH TIMBALIER BLK 147	OFFSHORE-FEDERAL	SOUTH TIMBALIER BLK 146	919146
SOUTH TIMBALIER BLK 148	OFFSHORE-FEDERAL	SOUTH TIMBALIER BLK 176	919176
SOUTH TIMBALIER BLK 149	OFFSHORE-FEDERAL	SOUTH TIMBALIER BLK 176	919176
SOUTH TIMBALIER BLK 151	OFFSHORE-FEDERAL	SOUTH TIMBALIER BLK 135	919135
SOUTH TIMBALIER BLK 152	OFFSHORE-FEDERAL	SOUTH TIMBALIER BLK 135	919135
SOUTH TIMBALIER BLK 160	OFFSHORE-FEDERAL	SOUTH TIMBALIER BLK 176	919176
SOUTH TIMBALIER BLK 161	OFFSHORE-FEDERAL	SOUTH TIMBALIER BLK 176	919176
SOUTH TIMBALIER BLK 162	OFFSHORE-FEDERAL	SOUTH TIMBALIER BLK 176	919176
SOUTH TIMBALIER BLK 164	OFFSHORE-FEDERAL	SOUTH TIMBALIER BLK 172	919172
SOUTH TIMBALIER BLK 165	OFFSHORE-FEDERAL	SOUTH TIMBALIER BLK 172	919172
SOUTH TIMBALIER BLK 166	OFFSHORE-FEDERAL	SOUTH TIMBALIER BLK 172	919172
SOUTH TIMBALIER BLK 169	OFFSHORE-FEDERAL	SOUTH TIMBALIER BLK 196	919196
SOUTH TIMBALIER BLK 170	OFFSHORE-FEDERAL	SOUTH TIMBALIER BLK 196	919196
SOUTH TIMBALIER BLK 171	OFFSHORE-FEDERAL	SOUTH TIMBALIER BLK 172	919172
SOUTH TIMBALIER BLK 173	OFFSHORE-FEDERAL	SOUTH TIMBALIER BLK 172	919172
SOUTH TIMBALIER BLK 175	OFFSHORE-FEDERAL	SOUTH TIMBALIER BLK 176	919176
SOUTH TIMBALIER BLK 177	OFFSHORE-FEDERAL	SOUTH TIMBALIER BLK 176	919176
SOUTH TIMBALIER BLK 178	OFFSHORE-FEDERAL	SOUTH TIMBALIER BLK 185	919185
SOUTH TIMBALIER BLK 179	OFFSHORE-FEDERAL	SOUTH TIMBALIER BLK 185	919185
SOUTH TIMBALIER BLK 180	OFFSHORE-FEDERAL	SOUTH TIMBALIER BLK 185	919185
SOUTH TIMBALIER BLK 181	OFFSHORE-FEDERAL	SOUTH TIMBALIER BLK 156	919156
SOUTH TIMBALIER BLK 182	OFFSHORE-FEDERAL	GRAND ISLE SA BLK 95	844095
SOUTH TIMBALIER BLK 184	OFFSHORE-FEDERAL	SOUTH TIMBALIER BLK 185	919185
SOUTH TIMBALIER BLK 188	OFFSHORE-FEDERAL	SOUTH TIMBALIER BLK 176	919176
SOUTH TIMBALIER BLK 189	OFFSHORE-FEDERAL	SOUTH TIMBALIER BLK 176	919176
SOUTH TIMBALIER BLK 192	OFFSHORE-FEDERAL	SOUTH TIMBALIER BLK 172	919172
SOUTH TIMBALIER BLK 193	OFFSHORE-FEDERAL	SOUTH TIMBALIER BLK 172	919172
SOUTH TIMBALIER BLK 194	OFFSHORE-FEDERAL	SOUTH TIMBALIER BLK 172	919172
SOUTH TIMBALIER BLK 195	OFFSHORE-FEDERAL	SOUTH TIMBALIER BLK 196	919196
SOUTH TIMBALIER BLK 203	OFFSHORE-FEDERAL	SOUTH TIMBALIER BLK 190	919190
SOUTH TIMBALIER BLK 205	OFFSHORE-FEDERAL	GREEN CANYON BLK 45	846045
SOUTH TIMBALIER BLK 205	OFFSHORE-FEDERAL	SOUTH TIMBALIER BLK 206	919206
SOUTH TIMBALIER BLK 22	OFFSHORE-FEDERAL	SOUTH TIMBALIER BLK 21	919021
SOUTH TIMBALIER BLK 23	OFFSHORE-FEDERAL	BAY MARCHAND BLK 2	803002
SOUTH TIMBALIER BLK 24	OFFSHORE-FEDERAL	BAY MARCHAND BLK 2	803002
SOUTH TIMBALIER BLK 26	OFFSHORE-FEDERAL	BAY MARCHAND BLK 2	803002
SOUTH TIMBALIER BLK 27	OFFSHORE-FEDERAL	SOUTH TIMBALIER BLK 21	919021
SOUTH TIMBALIER BLK 28	OFFSHORE-FEDERAL	SOUTH TIMBALIER BLK 21	919021
SOUTH TIMBALIER BLK 29	OFFSHORE-FEDERAL	SOUTH TIMBALIER BLK 37	919037
SOUTH TIMBALIER BLK 31	OFFSHORE-FEDERAL	SOUTH TIMBALIER BLK 36	919036
SOUTH TIMBALIER BLK 35	OFFSHORE-FEDERAL	SOUTH TIMBALIER BLK 36	919036
SOUTH TIMBALIER BLK 35	OFFSHORE-FEDERAL	SOUTH TIMBALIER BLK 36	919036
SOUTH TIMBALIER BLK 38	OFFSHORE-FEDERAL	SOUTH TIMBALIER BLK 37	919037
SOUTH TIMBALIER BLK 48	OFFSHORE-FEDERAL	SOUTH TIMBALIER BLK 54	919054
SOUTH TIMBALIER BLK 50	OFFSHORE-FEDERAL	SOUTH TIMBALIER BLK 52	919052
SOUTH TIMBALIER BLK 51	OFFSHORE-FEDERAL	SOUTH TIMBALIER BLK 52	919052
SOUTH TIMBALIER BLK 53	OFFSHORE-FEDERAL	SOUTH TIMBALIER BLK 52	919052
SOUTH TIMBALIER BLK 53	OFFSHORE-FEDERAL	SOUTH TIMBALIER BLK 52	919052
SOUTH TIMBALIER BLK 55	OFFSHORE-FEDERAL	SOUTH TIMBALIER BLK 54	919054
SOUTH TIMBALIER BLK 63	OFFSHORE-FEDERAL	SOUTH TIMBALIER BLK 86	919086
SOUTH TIMBALIER BLK 66	OFFSHORE-FEDERAL	SOUTH TIMBALIER BLK 54	919054
SOUTH TIMBALIER BLK 67	OFFSHORE-FEDERAL	SOUTH TIMBALIER BLK 54	919054
SOUTH TIMBALIER BLK 68	OFFSHORE-FEDERAL	SOUTH TIMBALIER BLK 54	919054
SOUTH TIMBALIER BLK 71	OFFSHORE-FEDERAL	SOUTH PELTO BLK 23	
SOUTH TIMBALIER BLK 72	OFFSHORE-FEDERAL	SOUTH PELTO BLK 23	916023
SOUTH TIMBALIER BLK 75	OFFSHORE-FEDERAL	SHIP SHOAL BLK 139	894139
SOUTH TIMBALIER BLK 87	OFFSHORE-FEDERAL	SOUTH TIMBALIER BLK 86	919086
SOUTH TIMBALIER BLK 99	OFFSHORE-FEDERAL	SOUTH TIMBALIER BLK 111	919111
SOUTH TIMBALIER SA BLK 211	OFFSHORE-FEDERAL	SOUTH TIMBALIER SA BLK 219	921219
SOUTH TIMBALIER SA BLK 212	OFFSHORE-FEDERAL	SOUTH TIMBALIER BLK 200	919200
SOUTH TIMBALIER SA BLK 214	OFFSHORE-FEDERAL	SOUTH TIMBALIER BLK 198	919198
SOUTH TIMBALIER SA BLK 220	OFFSHORE-FEDERAL	SOUTH TIMBALIER SA BLK 219	921219
SOUTH TIMBALIER SA BLK 226	OFFSHORE-FEDERAL	SOUTH TIMBALIER SA BLK 225	921225
SOUTH TIMBALIER SA BLK 229	OFFSHORE-FEDERAL	SOUTH TIMBALIER SA BLK 228	921228
SOUTH TIMBALIER SA BLK 231	OFFSHORE-FEDERAL	SOUTH TIMBALIER SA BLK 228	921228
SOUTH TIMBALIER SA BLK 236	OFFSHORE-FEDERAL	SOUTH TIMBALIER SA BLK 235	921235
SOUTH TIMBALIER SA BLK 236	OFFSHORE-FEDERAL	SOUTH TIMBALIER SA BLK 235	921235
SOUTH TIMBALIER SA BLK 246	OFFSHORE-FEDERAL	SOUTH TIMBALIER SA BLK 245	921245
SOUTH TIMBALIER SA BLK 251	OFFSHORE-FEDERAL	SOUTH TIMBALIER SA BLK 264	921264
SOUTH TIMBALIER SA BLK 252	OFFSHORE-FEDERAL	SOUTH TIMBALIER SA BLK 264	921264
SOUTH TIMBALIER SA BLK 259	OFFSHORE-FEDERAL	SOUTH TIMBALIER SA BLK 260	921260
SOUTH TIMBALIER SA BLK 266	OFFSHORE-FEDERAL	SOUTH TIMBALIER SA BLK 265	921265
SOUTH TIMBALIER SA BLK 270	OFFSHORE-FEDERAL	SOUTH TIMBALIER SA BLK 245	921245
SOUTH TIMBALIER SA BLK 275	OFFSHORE-FEDERAL	SOUTH TIMBALIER SA BLK 267	921267
SOUTH TIMBALIER SA BLK 276	OFFSHORE-FEDERAL	SOUTH TIMBALIER SA BLK 295	921295
SOUTH TIMBALIER SA BLK 278	OFFSHORE-FEDERAL	SOUTH TIMBALIER SA BLK 265	921265
SOUTH TIMBALIER SA BLK 279	OFFSHORE-FEDERAL	SOUTH TIMBALIER SA BLK 292	921292
SOUTH TIMBALIER SA BLK 291	OFFSHORE-FEDERAL	SOUTH TIMBALIER SA BLK 290	921290
SOUTH TIMBALIER SA BLK 297	OFFSHORE-FEDERAL	SOUTH TIMBALIER SA BLK 301	921301
SOUTH TIMBALIER SA BLK 299	OFFSHORE-FEDERAL	SOUTH TIMBALIER SA BLK 300	921300
SOUTH TIMBALIER SA BLK 302	OFFSHORE-FEDERAL	SOUTH TIMBALIER SA BLK 301	921301
SOUTH TIMBALIER SA BLK 308	OFFSHORE-FEDERAL	EWING BANK BLK 873	834873
SOUTH TIMBALIER SA BLK 316	OFFSHORE-FEDERAL	SOUTH TIMBALIER SA BLK 314	921314
SOUTH TIMBALIER SA BLK 316	OFFSHORE-FEDERAL	SOUTH TIMBALIER SA BLK 314	921314
VERMILION BLK 101	OFFSHORE-FEDERAL	VERMILION BLK 102	929102
VERMILION BLK 103	OFFSHORE-FEDERAL	VERMILION BLK 100	929100
VERMILION BLK 103	OFFSHORE-FEDERAL	VERMILION BLK 120	929120
VERMILION BLK 104	OFFSHORE-FEDERAL	VERMILION BLK 120	929120
VERMILION BLK 109	OFFSHORE-FEDERAL	VERMILION BLK 114	929114
VERMILION BLK 116	OFFSHORE-FEDERAL	VERMILION BLK 107	929107
VERMILION BLK 116	OFFSHORE-FEDERAL	VERMILION BLK 115	929115
VERMILION BLK 117	OFFSHORE-FEDERAL	VERMILION BLK 107	929107
VERMILION BLK 119	OFFSHORE-FEDERAL	VERMILION BLK 120	929120
VERMILION BLK 123	OFFSHORE-FEDERAL	VERMILION BLK 120	929120
VERMILION BLK 124	OFFSHORE-FEDERAL	VERMILION BLK 120	929120
VERMILION BLK 130	OFFSHORE-FEDERAL	VERMILION BLK 131	929131
VERMILION BLK 143	OFFSHORE-FEDERAL	VERMILION BLK 159	929159
VERMILION BLK 144	OFFSHORE-FEDERAL	VERMILION BLK 159	929159
VERMILION BLK 145	OFFSHORE-FEDERAL	VERMILION BLK 159	929159
VERMILION BLK 146	OFFSHORE-FEDERAL	VERMILION BLK 147	929147
VERMILION BLK 148	OFFSHORE-FEDERAL	VERMILION BLK 155	929155
VERMILION BLK 156	OFFSHORE-FEDERAL	VERMILION BLK 155	929155
VERMILION BLK 160	OFFSHORE-FEDERAL	VERMILION BLK 159	929159
VERMILION BLK 160	OFFSHORE-FEDERAL	VERMILION BLK 162	929162
VERMILION BLK 161	OFFSHORE-FEDERAL	VERMILION BLK 162	929162
VERMILION BLK 165	OFFSHORE-FEDERAL	VERMILION BLK 164	929164
VERMILION BLK 17	OFFSHORE-FEDERAL	VERMILION BLK 24	929024
VERMILION BLK 172	OFFSHORE-FEDERAL	VERMILION BLK 171	929171
VERMILION BLK 178	OFFSHORE-FEDERAL	VERMILION BLK 164	929164
VERMILION BLK 179	OFFSHORE-FEDERAL	VERMILION BLK 164	929164
VERMILION BLK 186	OFFSHORE-FEDERAL	VERMILION BLK 187	929187
VERMILION BLK 190	OFFSHORE-FEDERAL	VERMILION BLK 193	929193
VERMILION BLK 199	OFFSHORE-FEDERAL	VERMILION BLK 200	929200
VERMILION BLK 201	OFFSHORE-FEDERAL	VERMILION BLK 182	929182
VERMILION BLK 201	OFFSHORE-FEDERAL	VERMILION BLK 202	929202
VERMILION BLK 203	OFFSHORE-FEDERAL	VERMILION BLK 200	929200
VERMILION BLK 208	OFFSHORE-FEDERAL	VERMILION BLK 215	929215
VERMILION BLK 21	OFFSHORE-FEDERAL	VERMILION BLK 39	929039
VERMILION BLK 213	OFFSHORE-FEDERAL	VERMILION BLK 214	929214
VERMILION BLK 217	OFFSHORE-FEDERAL	VERMILION BLK 218	929218
VERMILION BLK 22	OFFSHORE-FEDERAL	VERMILION BLK 39	929039
VERMILION BLK 225	OFFSHORE-FEDERAL	VERMILION BLK 218	929218
VERMILION BLK 226	OFFSHORE-FEDERAL	VERMILION BLK 218	929218
VERMILION BLK 228	OFFSHORE-FEDERAL	VERMILION BLK 215	929215
VERMILION BLK 23	OFFSHORE-FEDERAL	VERMILION BLK 39	929039
VERMILION BLK 232	OFFSHORE-FEDERAL	SOUTH MARSH IS SA BLK 73	901073
VERMILION BLK 237	OFFSHORE-FEDERAL	VERMILION BLK 218	929218
VERMILION BLK 242	OFFSHORE-FEDERAL	VERMILION BLK 241	929241
VERMILION BLK 246	OFFSHORE-FEDERAL	VERMILION BLK 245	929245
VERMILION BLK 247	OFFSHORE-FEDERAL	VERMILION SA BLK 255	931255
VERMILION BLK 248	OFFSHORE-FEDERAL	VERMILION SA BLK 249	929249
VERMILION BLK 25	OFFSHORE-FEDERAL	VERMILION BLK 14	929014
VERMILION BLK 251	OFFSHORE-FEDERAL	VERMILION BLK 250	929250
VERMILION BLK 26	OFFSHORE-FEDERAL	VERMILION BLK 14	929014
VERMILION BLK 27	OFFSHORE-FEDERAL	VERMILION BLK 14	929014
VERMILION BLK 28	OFFSHORE-FEDERAL	VERMILION BLK 14	929014
VERMILION BLK 30	OFFSHORE-FEDERAL	VERMILION BLK 50	929050
VERMILION BLK 31	OFFSHORE-FEDERAL	VERMILION BLK 50	929050
VERMILION BLK 34	OFFSHORE-FEDERAL	VERMILION BLK 14	929014
VERMILION BLK 35	OFFSHORE-FEDERAL	VERMILION BLK 14	929014
VERMILION BLK 35	OFFSHORE-FEDERAL	VERMILION BLK 46	929046
VERMILION BLK 36	OFFSHORE-FEDERAL	VERMILION BLK 14	929014
VERMILION BLK 37	OFFSHORE-FEDERAL	VERMILION BLK 39	929039
VERMILION BLK 38	OFFSHORE-FEDERAL	VERMILION BLK 39	929039
VERMILION BLK 40	OFFSHORE-FEDERAL	VERMILION BLK 39	929039
VERMILION BLK 42	OFFSHORE-FEDERAL	VERMILION BLK 39	929039
VERMILION BLK 45	OFFSHORE-FEDERAL	VERMILION BLK 76	929076
VERMILION BLK 47	OFFSHORE-FEDERAL	VERMILION BLK 46	929046
VERMILION BLK 51	OFFSHORE-FEDERAL	VERMILION BLK 50	929050
VERMILION BLK 52	OFFSHORE-FEDERAL	VERMILION BLK 71	929071
VERMILION BLK 57	OFFSHORE-FEDERAL	VERMILION BLK 76	929076
VERMILION BLK 58	OFFSHORE-FEDERAL	VERMILION BLK 76	929076
VERMILION BLK 61	OFFSHORE-FEDERAL	VERMILION BLK 60	929060

Table 6. Fields Not Currently Recognized by State Regulatory Agencies (Continued)

Alias Field	County Name	Valid Field Name	Field Code
VERMILION BLK 62	OFFSHORE-FEDERAL	VERMILION BLK 60	929060
VERMILION BLK 65	OFFSHORE-FEDERAL	VERMILION BLK 76	929076
VERMILION BLK 66	OFFSHORE-FEDERAL	VERMILION BLK 76	929076
VERMILION BLK 67	OFFSHORE-FEDERAL	VERMILION BLK 76	929076
VERMILION BLK 68	OFFSHORE-FEDERAL	VERMILION BLK 75	929075
VERMILION BLK 72	OFFSHORE-FEDERAL	VERMILION BLK 71	929071
VERMILION BLK 73	OFFSHORE-FEDERAL	VERMILION BLK 71	929071
VERMILION BLK 77	OFFSHORE-FEDERAL	VERMILION BLK 76	929076
VERMILION BLK 78	OFFSHORE-FEDERAL	VERMILION BLK 76	929076
VERMILION BLK 96	OFFSHORE-FEDERAL	VERMILION BLK 86	929086
VERMILION BLK 97	OFFSHORE-FEDERAL	VERMILION BLK 86	929086
VERMILION SA BLK 252	OFFSHORE-FEDERAL	VERMILION SA BLK 273	931273
VERMILION SA BLK 253	OFFSHORE-FEDERAL	VERMILION BLK 250	929250
VERMILION SA BLK 253	OFFSHORE-FEDERAL	VERMILION BLK 250	929250
VERMILION SA BLK 256	OFFSHORE-FEDERAL	VERMILION SA BLK 255	931255
VERMILION SA BLK 258	OFFSHORE-FEDERAL	VERMILION BLK 245	929245
VERMILION SA BLK 258	OFFSHORE-FEDERAL	VERMILION SA BLK 265	931265
VERMILION SA BLK 260	OFFSHORE-FEDERAL	EAST CAMERON SA BLK 271	826271
VERMILION SA BLK 261	OFFSHORE-FEDERAL	EAST CAMERON SA BLK 271	826271
VERMILION SA BLK 262	OFFSHORE-FEDERAL	EAST CAMERON SA BLK 271	826271
VERMILION SA BLK 264	OFFSHORE-FEDERAL	VERMILION SA BLK 265	931265
VERMILION SA BLK 267	OFFSHORE-FEDERAL	VERMILION SA BLK 255	931255
VERMILION SA BLK 268	OFFSHORE-FEDERAL	VERMILION SA BLK 255	931255
VERMILION SA BLK 271	OFFSHORE-FEDERAL	VERMILION SA BLK 273	931273
VERMILION SA BLK 274	OFFSHORE-FEDERAL	VERMILION SA BLK 288	931288
VERMILION SA BLK 276	OFFSHORE-FEDERAL	VERMILION SA BLK 287	931287
VERMILION SA BLK 277	OFFSHORE-FEDERAL	VERMILION SA BLK 287	931287
VERMILION SA BLK 279	OFFSHORE-FEDERAL	VERMILION SA BLK 284	931284
VERMILION SA BLK 281	OFFSHORE-FEDERAL	EAST CAMERON SA BLK 271	826271
VERMILION SA BLK 282	OFFSHORE-FEDERAL	EAST CAMERON SA BLK 271	826271
VERMILION SA BLK 289	OFFSHORE-FEDERAL	VERMILION SA BLK 288	931288
VERMILION SA BLK 297	OFFSHORE-FEDERAL	VERMILION SA BLK 306	931306
VERMILION SA BLK 298	OFFSHORE-FEDERAL	VERMILION SA BLK 318	931318
VERMILION SA BLK 302	OFFSHORE-FEDERAL	VERMILION SA BLK 320	931320
VERMILION SA BLK 306	OFFSHORE-FEDERAL	VERMILION SA BLK 318	931318
VERMILION SA BLK 308	OFFSHORE-FEDERAL	VERMILION SA BLK 315	931315
VERMILION SA BLK 309	OFFSHORE-FEDERAL	VERMILION SA BLK 315	931315
VERMILION SA BLK 314	OFFSHORE-FEDERAL	VERMILION SA BLK 331	931331
VERMILION SA BLK 321	OFFSHORE-FEDERAL	VERMILION SA BLK 320	931320
VERMILION SA BLK 325	OFFSHORE-FEDERAL	VERMILION SA BLK 320	931320
VERMILION SA BLK 326	OFFSHORE-FEDERAL	VERMILION SA BLK 342	931342
VERMILION SA BLK 330	OFFSHORE-FEDERAL	VERMILION SA BLK 331	931331
VERMILION SA BLK 333	OFFSHORE-FEDERAL	VERMILION SA BLK 332	931332
VERMILION SA BLK 338	OFFSHORE-FEDERAL	VERMILION SA BLK 329	931329
VERMILION SA BLK 339	OFFSHORE-FEDERAL	VERMILION SA BLK 340	931340
VERMILION SA BLK 352	OFFSHORE-FEDERAL	VERMILION SA BLK 359	931359
VERMILION SA BLK 354	OFFSHORE-FEDERAL	VERMILION SA BLK 355	931355
VERMILION SA BLK 362	OFFSHORE-FEDERAL	VERMILION SA BLK 370	931370
VERMILION SA BLK 363	OFFSHORE-FEDERAL	VERMILION SA BLK 370	931370
VERMILION SA BLK 372	OFFSHORE-FEDERAL	VERMILION SA BLK 370	931370
VERMILION SA BLK 375	OFFSHORE-FEDERAL	VERMILION SA BLK 380	931380
VERMILION SA BLK 376	OFFSHORE-FEDERAL	VERMILION SA BLK 380	931380
VERMILION SA BLK 379	OFFSHORE-FEDERAL	VERMILION SA BLK 380	931380
VERMILION SA BLK 381	OFFSHORE-FEDERAL	VERMILION SA BLK 380	931380
VERMILION SA BLK 385	OFFSHORE-FEDERAL	VERMILION SA BLK 370	931370
VERMILION SA BLK 386	OFFSHORE-FEDERAL	VERMILION SA BLK 369	931369
VERMILION SA BLK 389	OFFSHORE-FEDERAL	VERMILION SA BLK 410	931410
VERMILION SA BLK 395	OFFSHORE-FEDERAL	VERMILION SA BLK 412	931412
VERMILION SA BLK 397	OFFSHORE-FEDERAL	VERMILION SA BLK 380	931380
VERMILION SA BLK 404	OFFSHORE-FEDERAL	VERMILION SA BLK 412	931412
VERMILION SA BLK 408	OFFSHORE-FEDERAL	GARDEN BANKS BLK 072	840072
VERMILION SA BLK 408	OFFSHORE-FEDERAL	GARDEN BANKS BLK 072	840072
VERMILION SA BLK 409	OFFSHORE-FEDERAL	VERMILION SA BLK 410	931410
VIOSCA KNOLL BLK 117	OFFSHORE-FEDERAL	VIOSCA KNOLL BLK 74	933074
VIOSCA KNOLL BLK 118	OFFSHORE-FEDERAL	VIOSCA KNOLL BLK 74	933074
VIOSCA KNOLL BLK 203	OFFSHORE-FEDERAL	VIOSCA KNOLL BLK 204	933204
VIOSCA KNOLL BLK 208	OFFSHORE-FEDERAL	VIOSCA KNOLL BLK 252	933252
VIOSCA KNOLL BLK 212	OFFSHORE-FEDERAL	VIOSCA KNOLL BLK 256	933256
VIOSCA KNOLL BLK 296	OFFSHORE-FEDERAL	VIOSCA KNOLL BLK 252	933252
VIOSCA KNOLL BLK 68	OFFSHORE-FEDERAL	VIOSCA KNOLL BLK 69	933069
VIOSCA KNOLL BLK 692	OFFSHORE-FEDERAL	MAIN PASS EA BLK 259	868259
VIOSCA KNOLL BLK 693	OFFSHORE-FEDERAL	MAIN PASS EA BLK 259	868259
VIOSCA KNOLL BLK 694	OFFSHORE-FEDERAL	MAIN PASS EA BLK 259	868259
VIOSCA KNOLL BLK 697	OFFSHORE-FEDERAL	VIOSCA KNOLL BLK 741	933741
VIOSCA KNOLL BLK 698	OFFSHORE-FEDERAL	MAIN PASS EA BLK 255	868255
VIOSCA KNOLL BLK 736	OFFSHORE-FEDERAL	VIOSCA KNOLL BLK 780	933780
VIOSCA KNOLL BLK 773	OFFSHORE-FEDERAL	MAIN PASS SA BLK 290	870290
VIOSCA KNOLL BLK 779	OFFSHORE-FEDERAL	VIOSCA KNOLL BLK 780	933780
VIOSCA KNOLL BLK 784	OFFSHORE-FEDERAL	VIOSCA KNOLL BLK 783	933783
VIOSCA KNOLL BLK 813	OFFSHORE-FEDERAL	MAIN PASS SA BLK 308	870308
VIOSCA KNOLL BLK 814	OFFSHORE-FEDERAL	MAIN PASS SA BLK 308	870308
VIOSCA KNOLL BLK 816	OFFSHORE-FEDERAL	VIOSCA KNOLL BLK 817	933817
VIOSCA KNOLL BLK 818	OFFSHORE-FEDERAL	VIOSCA KNOLL BLK 817	933817
VIOSCA KNOLL BLK 824	OFFSHORE-FEDERAL	VIOSCA KNOLL BLK 780	933780
VIOSCA KNOLL BLK 824	OFFSHORE-FEDERAL	VIOSCA KNOLL BLK 780	933780
VIOSCA KNOLL BLK 826	OFFSHORE-FEDERAL	VIOSCA KNOLL BLK 825	933825
VIOSCA KNOLL BLK 861	OFFSHORE-FEDERAL	VIOSCA KNOLL BLK 817	933817
VIOSCA KNOLL BLK 869	OFFSHORE-FEDERAL	VIOSCA KNOLL BLK 825	933825
VIOSCA KNOLL BLK 899	OFFSHORE-FEDERAL	SOUTH PASS EA BLK 62	911062
VIOSCA KNOLL BLK 900	OFFSHORE-FEDERAL	SOUTH PASS EA BLK 62	911062
VIOSCA KNOLL BLK 911	OFFSHORE-FEDERAL	VIOSCA KNOLL BLK 956	933956
VIOSCA KNOLL BLK 912	OFFSHORE-FEDERAL	VIOSCA KNOLL BLK 956	933956
VIOSCA KNOLL BLK 957	OFFSHORE-FEDERAL	VIOSCA KNOLL BLK 956	933956
VIOSCA KNOLL BLK 989	OFFSHORE-FEDERAL	VIOSCA KNOLL BLK 990	933990
WEST CAMERON BLK 100	OFFSHORE-FEDERAL	WEST CAMERON BLK 109	935109
WEST CAMERON BLK 101	OFFSHORE-FEDERAL	WEST CAMERON BLK 71	935071
WEST CAMERON BLK 102	OFFSHORE-FEDERAL	WEST CAMERON BLK 71	935071
WEST CAMERON BLK 111	OFFSHORE-FEDERAL	WEST CAMERON BLK 110	935110
WEST CAMERON BLK 115	OFFSHORE-FEDERAL	WEST CAMERON BLK 116	935116
WEST CAMERON BLK 131	OFFSHORE-FEDERAL	WEST CAMERON BLK 149	935149
WEST CAMERON BLK 132	OFFSHORE-FEDERAL	WEST CAMERON BLK 149	935149
WEST CAMERON BLK 134	OFFSHORE-FEDERAL	WEST CAMERON BLK 110	935110
WEST CAMERON BLK 135	OFFSHORE-FEDERAL	WEST CAMERON BLK 110	935110
WEST CAMERON BLK 135	OFFSHORE-FEDERAL	WEST CAMERON BLK 165	935165
WEST CAMERON BLK 141	OFFSHORE-FEDERAL	EAST CAMERON BLK 64	824064
WEST CAMERON BLK 142	OFFSHORE-FEDERAL	WEST CAMERON BLK 180	935180
WEST CAMERON BLK 143	OFFSHORE-FEDERAL	WEST CAMERON BLK 180	935180
WEST CAMERON BLK 144	OFFSHORE-FEDERAL	WEST CAMERON BLK 180	935180
WEST CAMERON BLK 145	OFFSHORE-FEDERAL	WEST CAMERON BLK 146	935146
WEST CAMERON BLK 147	OFFSHORE-FEDERAL	WEST CAMERON BLK 146	935146
WEST CAMERON BLK 150	OFFSHORE-FEDERAL	WEST CAMERON BLK 149	935149
WEST CAMERON BLK 153	OFFSHORE-FEDERAL	SABINE PASS BLK 13	890013
WEST CAMERON BLK 153	OFFSHORE-FEDERAL	WEST CAMERON BLK 165	935165
WEST CAMERON BLK 168	OFFSHORE-FEDERAL	WEST CAMERON BLK 149	935149
WEST CAMERON BLK 170	OFFSHORE-FEDERAL	WEST CAMERON BLK 146	935146
WEST CAMERON BLK 171	OFFSHORE-FEDERAL	WEST CAMERON BLK 146	935146
WEST CAMERON BLK 172	OFFSHORE-FEDERAL	WEST CAMERON BLK 146	935146
WEST CAMERON BLK 172	OFFSHORE-FEDERAL	WEST CAMERON BLK 180	935180
WEST CAMERON BLK 173	OFFSHORE-FEDERAL	WEST CAMERON BLK 180	935180
WEST CAMERON BLK 174	OFFSHORE-FEDERAL	WEST CAMERON BLK 180	935180
WEST CAMERON BLK 176	OFFSHORE-FEDERAL	EAST CAMERON BLK 64	824064
WEST CAMERON BLK 177	OFFSHORE-FEDERAL	EAST CAMERON BLK 64	824064
WEST CAMERON BLK 179	OFFSHORE-FEDERAL	WEST CAMERON BLK 180	935180
WEST CAMERON BLK 18	OFFSHORE-FEDERAL	WEST CAMERON BLK 17	935017
WEST CAMERON BLK 181	OFFSHORE-FEDERAL	WEST CAMERON BLK 180	935180
WEST CAMERON BLK 182	OFFSHORE-FEDERAL	WEST CAMERON BLK 146	935146
WEST CAMERON BLK 188	OFFSHORE-FEDERAL	WEST CAMERON BLK 187	935187
WEST CAMERON BLK 191	OFFSHORE-FEDERAL	WEST CAMERON BLK 192	935192
WEST CAMERON BLK 193	OFFSHORE-FEDERAL	WEST CAMERON BLK 192	935192
WEST CAMERON BLK 194	OFFSHORE-FEDERAL	WEST CAMERON BLK 192	935192
WEST CAMERON BLK 197	OFFSHORE-FEDERAL	WEST CAMERON BLK 198	935198
WEST CAMERON BLK 199	OFFSHORE-FEDERAL	WEST CAMERON BLK 198	935198
WEST CAMERON BLK 20	OFFSHORE-FEDERAL	WEST CAMERON BLK 45	935045
WEST CAMERON BLK 201	OFFSHORE-FEDERAL	WEST CAMERON BLK 192	935192
WEST CAMERON BLK 202	OFFSHORE-FEDERAL	WEST CAMERON BLK 192	935192
WEST CAMERON BLK 204	OFFSHORE-FEDERAL	WEST CAMERON BLK 198	935198
WEST CAMERON BLK 204	OFFSHORE-FEDERAL	WEST CAMERON BLK 205	935205
WEST CAMERON BLK 206	OFFSHORE-FEDERAL	WEST CAMERON BLK 205	935205
WEST CAMERON BLK 21	OFFSHORE-FEDERAL	WEST CAMERON BLK 45	935045
WEST CAMERON BLK 211	OFFSHORE-FEDERAL	WEST CAMERON BLK 205	935205
WEST CAMERON BLK 212	OFFSHORE-FEDERAL	WEST CAMERON BLK 205	935205
WEST CAMERON BLK 215	OFFSHORE-FEDERAL	WEST CAMERON BLK 192	935192
WEST CAMERON BLK 216	OFFSHORE-FEDERAL	WEST CAMERON BLK 192	935192
WEST CAMERON BLK 22	OFFSHORE-FEDERAL	WEST CAMERON BLK 45	935045
WEST CAMERON BLK 226	OFFSHORE-FEDERAL	WEST CAMERON BLK 225	935225
WEST CAMERON BLK 230	OFFSHORE-FEDERAL	WEST CAMERON BLK 229	935229
WEST CAMERON BLK 231	OFFSHORE-FEDERAL	WEST CAMERON BLK 237	935237
WEST CAMERON BLK 238	OFFSHORE-FEDERAL	WEST CAMERON BLK 237	935237
WEST CAMERON BLK 239	OFFSHORE-FEDERAL	WEST CAMERON BLK 237	935237
WEST CAMERON BLK 240	OFFSHORE-FEDERAL	WEST CAMERON BLK 237	935237
WEST CAMERON BLK 241	OFFSHORE-FEDERAL	WEST CAMERON BLK 229	935229
WEST CAMERON BLK 247	OFFSHORE-FEDERAL	WEST CAMERON BLK 237	935237
WEST CAMERON BLK 248	OFFSHORE-FEDERAL	WEST CAMERON BLK 237	935237
WEST CAMERON BLK 249	OFFSHORE-FEDERAL	WEST CAMERON BLK 237	935237
WEST CAMERON BLK 252	OFFSHORE-FEDERAL	WEST CAMERON BLK 253	935253
WEST CAMERON BLK 255	OFFSHORE-FEDERAL	WEST CAMERON BLK 254	935254
WEST CAMERON BLK 261	OFFSHORE-FEDERAL	WEST CAMERON BLK 265	935265
WEST CAMERON BLK 263	OFFSHORE-FEDERAL	EAST CAMERON BLK 171	824171
WEST CAMERON BLK 266	OFFSHORE-FEDERAL	WEST CAMERON BLK 265	935265
WEST CAMERON BLK 269	OFFSHORE-FEDERAL	WEST CAMERON BLK 265	935265
WEST CAMERON BLK 270	OFFSHORE-FEDERAL	WEST CAMERON BLK 265	935265
WEST CAMERON BLK 275	OFFSHORE-FEDERAL	WEST CAMERON BLK 277	935277
WEST CAMERON BLK 278	OFFSHORE-FEDERAL	WEST CAMERON BLK 280	935280
WEST CAMERON BLK 279	OFFSHORE-FEDERAL	WEST CAMERON BLK 280	935280
WEST CAMERON BLK 281	OFFSHORE-FEDERAL	WEST CAMERON BLK 280	935280
WEST CAMERON BLK 285	OFFSHORE-FEDERAL	WEST CAMERON WA BLK 432	939432
WEST CAMERON BLK 34	OFFSHORE-FEDERAL	WEST CAMERON BLK 66	935066
WEST CAMERON BLK 35	OFFSHORE-FEDERAL	WEST CAMERON BLK 66	935066
WEST CAMERON BLK 36	OFFSHORE-FEDERAL	WEST CAMERON BLK 66	935066
WEST CAMERON BLK 39	OFFSHORE-FEDERAL	WEST CAMERON BLK 40	935040
WEST CAMERON BLK 43	OFFSHORE-FEDERAL	WEST CAMERON BLK 45	935045
WEST CAMERON BLK 44	OFFSHORE-FEDERAL	WEST CAMERON BLK 45	935045
WEST CAMERON BLK 47	OFFSHORE-FEDERAL	WEST CAMERON BLK 17	935017
WEST CAMERON BLK 48	OFFSHORE-FEDERAL	WEST CAMERON BLK 17	935017
WEST CAMERON BLK 53	OFFSHORE-FEDERAL	WEST CAMERON BLK 49	935049
WEST CAMERON BLK 54	OFFSHORE-FEDERAL	WEST CAMERON BLK 55	935055
WEST CAMERON BLK 56	OFFSHORE-FEDERAL	WEST CAMERON BLK 45	935045
WEST CAMERON BLK 57	OFFSHORE-FEDERAL	WEST CAMERON BLK 45	935045
WEST CAMERON BLK 58	OFFSHORE-FEDERAL	WEST CAMERON BLK 45	935045
WEST CAMERON BLK 60	OFFSHORE-FEDERAL	WEST CAMERON BLK 76	935076
WEST CAMERON BLK 61	OFFSHORE-FEDERAL	WEST CAMERON BLK 76	935076
WEST CAMERON BLK 64	OFFSHORE-FEDERAL	WEST CAMERON BLK 66	935066
WEST CAMERON BLK 65	OFFSHORE-FEDERAL	WEST CAMERON BLK 66	935066
WEST CAMERON BLK 67	OFFSHORE-FEDERAL	WEST CAMERON BLK 66	935066
WEST CAMERON BLK 69	OFFSHORE-FEDERAL	WEST CAMERON BLK 68	935068
WEST CAMERON BLK 72	OFFSHORE-FEDERAL	WEST CAMERON BLK 71	935071
WEST CAMERON BLK 73	OFFSHORE-FEDERAL	WEST CAMERON BLK 71	935071
WEST CAMERON BLK 77	OFFSHORE-FEDERAL	WEST CAMERON BLK 76	935076
WEST CAMERON BLK 91	OFFSHORE-FEDERAL	WEST CAMERON BLK 118	935118
WEST CAMERON BLK 98	OFFSHORE-FEDERAL	WEST CAMERON BLK 110	935110
WEST CAMERON BLK 99	OFFSHORE-FEDERAL	WEST CAMERON BLK 110	935110
WEST CAMERON SA BLK 445	OFFSHORE-FEDERAL	HIGH ISLAND EA BLK A244	850244
WEST CAMERON SA BLK 455	OFFSHORE-FEDERAL	WEST CAMERON SA BLK 459	937459
WEST CAMERON SA BLK 457	OFFSHORE-FEDERAL	WEST CAMERON SA BLK 459	937459
WEST CAMERON SA BLK 458	OFFSHORE-FEDERAL	WEST CAMERON SA BLK 459	937459
WEST CAMERON SA BLK 461	OFFSHORE-FEDERAL	WEST CAMERON SA BLK 480	937480
WEST CAMERON SA BLK 463	OFFSHORE-FEDERAL	WEST CAMERON SA BLK 464	937464
WEST CAMERON SA BLK 473	OFFSHORE-FEDERAL	WEST CAMERON SA BLK 472	937472
WEST CAMERON SA BLK 478	OFFSHORE-FEDERAL	WEST CAMERON SA BLK 464	937464
WEST CAMERON SA BLK 479	OFFSHORE-FEDERAL	WEST CAMERON SA BLK 480	937480
WEST CAMERON SA BLK 485	OFFSHORE-FEDERAL	WEST CAMERON SA BLK 507	937507
WEST CAMERON SA BLK 487	OFFSHORE-FEDERAL	WEST CAMERON SA BLK 480	937480
WEST CAMERON SA BLK 493	OFFSHORE-FEDERAL	WEST CAMERON SA BLK 498	937498
WEST CAMERON SA BLK 494	OFFSHORE-FEDERAL	WEST CAMERON SA BLK 498	937498
WEST CAMERON SA BLK 503	OFFSHORE-FEDERAL	WEST CAMERON SA BLK 504	937504
WEST CAMERON SA BLK 505	OFFSHORE-FEDERAL	WEST CAMERON SA BLK 504	937504
WEST CAMERON SA BLK 509	OFFSHORE-FEDERAL	WEST CAMERON SA BLK 533	937533
WEST CAMERON SA BLK 510	OFFSHORE-FEDERAL	WEST CAMERON SA BLK 533	937533
WEST CAMERON SA BLK 513	OFFSHORE-FEDERAL	WEST CAMERON SA BLK 504	937504
WEST CAMERON SA BLK 515	OFFSHORE-FEDERAL	WEST CAMERON SA BLK 540	937540
WEST CAMERON SA BLK 516	OFFSHORE-FEDERAL	WEST CAMERON SA BLK 540	937540
WEST CAMERON SA BLK 519	OFFSHORE-FEDERAL	WEST CAMERON SA BLK 498	937498
WEST CAMERON SA BLK 521	OFFSHORE-FEDERAL	WEST CAMERON SA BLK 543	937543
WEST CAMERON SA BLK 522	OFFSHORE-FEDERAL	WEST CAMERON SA BLK 543	937543
WEST CAMERON SA BLK 523	OFFSHORE-FEDERAL	WEST CAMERON SA BLK 518	937518
WEST CAMERON SA BLK 525	OFFSHORE-FEDERAL	WEST CAMERON SA BLK 540	937540
WEST CAMERON SA BLK 526	OFFSHORE-FEDERAL	WEST CAMERON SA BLK 540	937540
WEST CAMERON SA BLK 528	OFFSHORE-FEDERAL	WEST CAMERON SA BLK 504	937504
WEST CAMERON SA BLK 531	OFFSHORE-FEDERAL	WEST CAMERON SA BLK 533	937533
WEST CAMERON SA BLK 532	OFFSHORE-FEDERAL	WEST CAMERON SA BLK 533	937533
WEST CAMERON SA BLK 534	OFFSHORE-FEDERAL	WEST CAMERON SA BLK 533	937533
WEST CAMERON SA BLK 535	OFFSHORE-FEDERAL	WEST CAMERON SA BLK 533	937533
WEST CAMERON SA BLK 538	OFFSHORE-FEDERAL	WEST CAMERON SA BLK 537	937537
WEST CAMERON SA BLK 539	OFFSHORE-FEDERAL	WEST CAMERON SA BLK 540	937540
WEST CAMERON SA BLK 541	OFFSHORE-FEDERAL	WEST CAMERON SA BLK 540	937540
WEST CAMERON SA BLK 541	OFFSHORE-FEDERAL	WEST CAMERON SA BLK 547	937547
WEST CAMERON SA BLK 542	OFFSHORE-FEDERAL	WEST CAMERON SA BLK 547	937547
WEST CAMERON SA BLK 544	OFFSHORE-FEDERAL	WEST CAMERON SA BLK 543	937543
WEST CAMERON SA BLK 548	OFFSHORE-FEDERAL	WEST CAMERON SA BLK 547	937547
WEST CAMERON SA BLK 549	OFFSHORE-FEDERAL	WEST CAMERON SA BLK 587	937587
WEST CAMERON SA BLK 551	OFFSHORE-FEDERAL	WEST CAMERON SA BLK 537	937537
WEST CAMERON SA BLK 552	OFFSHORE-FEDERAL	WEST CAMERON SA BLK 576	937576
WEST CAMERON SA BLK 553	OFFSHORE-FEDERAL	WEST CAMERON SA BLK 536	937536
WEST CAMERON SA BLK 553	OFFSHORE-FEDERAL	WEST CAMERON SA BLK 576	937576

Table 6. Fields Not Currently Recognized by State Regulatory Agencies (Continued)

Alias Field	County Name	Valid Field Name	Field Code
WEST CAMERON SA BLK 556	OFFSHORE-FEDERAL	EAST CAMERON SA BLK 299	826299
WEST CAMERON SA BLK 557	OFFSHORE-FEDERAL	EAST CAMERON SA BLK 299	826299
WEST CAMERON SA BLK 560	OFFSHORE-FEDERAL	WEST CAMERON SA BLK 576	937576
WEST CAMERON SA BLK 561	OFFSHORE-FEDERAL	WEST CAMERON SA BLK 537	937537
WEST CAMERON SA BLK 564	OFFSHORE-FEDERAL	WEST CAMERON SA BLK 563	937563
WEST CAMERON SA BLK 565	OFFSHORE-FEDERAL	WEST CAMERON SA BLK 587	937587
WEST CAMERON SA BLK 566	OFFSHORE-FEDERAL	WEST CAMERON SA BLK 587	937587
WEST CAMERON SA BLK 570	OFFSHORE-FEDERAL	WEST CAMERON SA BLK 587	937587
WEST CAMERON SA BLK 571	OFFSHORE-FEDERAL	WEST CAMERON SA BLK 587	937587
WEST CAMERON SA BLK 572	OFFSHORE-FEDERAL	WEST CAMERON SA BLK 587	937587
WEST CAMERON SA BLK 573	OFFSHORE-FEDERAL	WEST CAMERON SA BLK 563	937563
WEST CAMERON SA BLK 574	OFFSHORE-FEDERAL	WEST CAMERON SA BLK 576	937576
WEST CAMERON SA BLK 575	OFFSHORE-FEDERAL	WEST CAMERON SA BLK 576	937576
WEST CAMERON SA BLK 580	OFFSHORE-FEDERAL	EAST CAMERON SA BLK 334	826334
WEST CAMERON SA BLK 583	OFFSHORE-FEDERAL	WEST CAMERON SA BLK 576	937576
WEST CAMERON SA BLK 584	OFFSHORE-FEDERAL	WEST CAMERON SA BLK 576	937576
WEST CAMERON SA BLK 586	OFFSHORE-FEDERAL	WEST CAMERON SA BLK 587	937587
WEST CAMERON SA BLK 588	OFFSHORE-FEDERAL	WEST CAMERON SA BLK 587	937587
WEST CAMERON SA BLK 593	OFFSHORE-FEDERAL	WEST CAMERON SA BLK 587	937587
WEST CAMERON SA BLK 594	OFFSHORE-FEDERAL	WEST CAMERON SA BLK 587	937587
WEST CAMERON SA BLK 595	OFFSHORE-FEDERAL	WEST CAMERON SA BLK 587	937587
WEST CAMERON SA BLK 597	OFFSHORE-FEDERAL	WEST CAMERON SA BLK 620	937620
WEST CAMERON SA BLK 601	OFFSHORE-FEDERAL	EAST CAMERON SA BLK 334	826334
WEST CAMERON SA BLK 605	OFFSHORE-FEDERAL	WEST CAMERON SA BLK 620	937620
WEST CAMERON SA BLK 606	OFFSHORE-FEDERAL	WEST CAMERON SA BLK 620	937620
WEST CAMERON SA BLK 608	OFFSHORE-FEDERAL	WEST CAMERON SA BLK 617	937617
WEST CAMERON SA BLK 609	OFFSHORE-FEDERAL	WEST CAMERON SA BLK 617	937617
WEST CAMERON SA BLK 612	OFFSHORE-FEDERAL	HIGH ISLAND EA SX BLK A330	852330
WEST CAMERON SA BLK 613	OFFSHORE-FEDERAL	HIGH ISLAND EA SX BLK A330	852330
WEST CAMERON SA BLK 614	OFFSHORE-FEDERAL	WEST CAMERON SA BLK 615	937615
WEST CAMERON SA BLK 616	OFFSHORE-FEDERAL	WEST CAMERON SA BLK 617	937617
WEST CAMERON SA BLK 619	OFFSHORE-FEDERAL	WEST CAMERON SA BLK 620	937620
WEST CAMERON SA BLK 624	OFFSHORE-FEDERAL	WEST CAMERON SA BLK 643	937643
WEST CAMERON SA BLK 625	OFFSHORE-FEDERAL	WEST CAMERON SA BLK 643	937643
WEST CAMERON SA BLK 628	OFFSHORE-FEDERAL	WEST CAMERON SA BLK 639	937639
WEST CAMERON SA BLK 630	OFFSHORE-FEDERAL	WEST CAMERON SA BLK 617	937617
WEST CAMERON SA BLK 631	OFFSHORE-FEDERAL	WEST CAMERON SA BLK 617	937617
WEST CAMERON SA BLK 633	OFFSHORE-FEDERAL	HIGH ISLAND EA SX BLK A370	852370
WEST CAMERON SA BLK 637	OFFSHORE-FEDERAL	WEST CAMERON SA BLK 617	937617
WEST CAMERON SA BLK 638	OFFSHORE-FEDERAL	WEST CAMERON SA BLK 639	937639
WEST CAMERON SA BLK 642	OFFSHORE-FEDERAL	WEST CAMERON SA BLK 643	937643
WEST CAMERON SA BLK 645	OFFSHORE-FEDERAL	WEST CAMERON SA BLK 643	937643
WEST CAMERON SA BLK 646	OFFSHORE-FEDERAL	WEST CAMERON SA BLK 643	937643
WEST CAMERON SA BLK 648	OFFSHORE-FEDERAL	WEST CAMERON SA BLK 639	937639
WEST CAMERON WA BLK 163	OFFSHORE-FEDERAL	WEST CAMERON WA BLK 294	939294
WEST CAMERON WA BLK 289	OFFSHORE-FEDERAL	WEST CAMERON WA BLK 294	939294
WEST CAMERON WA BLK 290	OFFSHORE-FEDERAL	WEST CAMERON BLK 165	935165
WEST CAMERON WA BLK 290	OFFSHORE-FEDERAL	WEST CAMERON WA BLK 294	939294
WEST CAMERON WA BLK 291	OFFSHORE-FEDERAL	WEST CAMERON BLK 165	935165
WEST CAMERON WA BLK 291	OFFSHORE-FEDERAL	WEST CAMERON BLK 187	935187
WEST CAMERON WA BLK 292	OFFSHORE-FEDERAL	WEST CAMERON BLK 187	935187
WEST CAMERON WA BLK 293	OFFSHORE-FEDERAL	WEST CAMERON WA BLK 294	939294
WEST CAMERON WA BLK 300	OFFSHORE-FEDERAL	WEST CAMERON WA BLK 294	939294
WEST CAMERON WA BLK 304	OFFSHORE-FEDERAL	WEST CAMERON WA BLK 313	939313
WEST CAMERON WA BLK 305	OFFSHORE-FEDERAL	WEST CAMERON WA BLK 313	939313
WEST CAMERON WA BLK 306	OFFSHORE-FEDERAL	WEST CAMERON WA BLK 311	939311
WEST CAMERON WA BLK 312	OFFSHORE-FEDERAL	WEST CAMERON WA BLK 313	939313
WEST CAMERON WA BLK 314	OFFSHORE-FEDERAL	WEST CAMERON WA BLK 315	939315
WEST CAMERON WA BLK 317	OFFSHORE-FEDERAL	WEST CAMERON WA BLK 315	939315
WEST CAMERON WA BLK 318	OFFSHORE-FEDERAL	WEST CAMERON WA BLK 315	939315
WEST CAMERON WA BLK 329	OFFSHORE-FEDERAL	WEST CAMERON WA BLK 315	939315
WEST CAMERON WA BLK 330	OFFSHORE-FEDERAL	WEST CAMERON WA BLK 333	939333
WEST CAMERON WA BLK 332	OFFSHORE-FEDERAL	WEST CAMERON WA BLK 333	939333
WEST CAMERON WA BLK 342	OFFSHORE-FEDERAL	WEST CAMERON WA BLK 353	939353
WEST CAMERON WA BLK 343	OFFSHORE-FEDERAL	WEST CAMERON WA BLK 353	939353
WEST CAMERON WA BLK 352	OFFSHORE-FEDERAL	WEST CAMERON WA BLK 353	939353
WEST CAMERON WA BLK 360	OFFSHORE-FEDERAL	WEST CAMERON WA BLK 359	939359
WEST CAMERON WA BLK 363	OFFSHORE-FEDERAL	WEST CAMERON WA BLK 370	939370
WEST CAMERON WA BLK 364	OFFSHORE-FEDERAL	WEST CAMERON WA BLK 368	939368
WEST CAMERON WA BLK 364	OFFSHORE-FEDERAL	WEST CAMERON WA BLK 368	939368
WEST CAMERON WA BLK 365	OFFSHORE-FEDERAL	WEST CAMERON WA BLK 368	939368
WEST CAMERON WA BLK 369	OFFSHORE-FEDERAL	WEST CAMERON WA BLK 368	939368
WEST CAMERON WA BLK 380	OFFSHORE-FEDERAL	WEST CAMERON WA BLK 379	939379
WEST CAMERON WA BLK 401	OFFSHORE-FEDERAL	WEST CAMERON WA BLK 414	939414
WEST CAMERON WA BLK 402	OFFSHORE-FEDERAL	WEST CAMERON WA BLK 414	939414
WEST CAMERON WA BLK 405	OFFSHORE-FEDERAL	WEST CAMERON WA BLK 406	939406
WEST CAMERON WA BLK 407	OFFSHORE-FEDERAL	WEST CAMERON WA BLK 409	939409
WEST CAMERON WA BLK 408	OFFSHORE-FEDERAL	WEST CAMERON WA BLK 432	939432
WEST CAMERON WA BLK 415	OFFSHORE-FEDERAL	WEST CAMERON WA BLK 414	939414
WEST CAMERON WA BLK 421	OFFSHORE-FEDERAL	WEST CAMERON WA BLK 420	939420
WEST CAMERON WA BLK 426	OFFSHORE-FEDERAL	WEST CAMERON WA BLK 427	939427
WEST CAMERON WA BLK 431	OFFSHORE-FEDERAL	WEST CAMERON WA BLK 432	939432
WEST CAMERON WA BLK 433	OFFSHORE-FEDERAL	WEST CAMERON SA BLK 459	937459
WEST CAMERON WA BLK 437	OFFSHORE-FEDERAL	WEST CAMERON WA BLK 436	939436
WEST DELTA BLK 100	OFFSHORE-FEDERAL	WEST DELTA SA BLK 117	944117
WEST DELTA BLK 103	OFFSHORE-FEDERAL	WEST DELTA BLK 105	942105
WEST DELTA BLK 104	OFFSHORE-FEDERAL	WEST DELTA BLK 105	942105
WEST DELTA BLK 106	OFFSHORE-FEDERAL	WEST DELTA BLK 105	942105
WEST DELTA BLK 107	OFFSHORE-FEDERAL	WEST DELTA SA BLK 112	944112
WEST DELTA BLK 17	OFFSHORE-FEDERAL	WEST DELTA BLK 35	942035
WEST DELTA BLK 18	OFFSHORE-FEDERAL	WEST DELTA BLK 35	942035
WEST DELTA BLK 20	OFFSHORE-FEDERAL	WEST DELTA BLK 30	942030
WEST DELTA BLK 21	OFFSHORE-FEDERAL	WEST DELTA BLK 30	942030
WEST DELTA BLK 22	OFFSHORE-FEDERAL	WEST DELTA BLK 27	942027
WEST DELTA BLK 23	OFFSHORE-FEDERAL	WEST DELTA BLK 27	942027
WEST DELTA BLK 24	OFFSHORE-FEDERAL	WEST DELTA BLK 27	942027
WEST DELTA BLK 26	OFFSHORE-FEDERAL	WEST DELTA BLK 27	942027
WEST DELTA BLK 28	OFFSHORE-FEDERAL	WEST DELTA BLK 30	942030
WEST DELTA BLK 29	OFFSHORE-FEDERAL	WEST DELTA BLK 30	942030
WEST DELTA BLK 31	OFFSHORE-FEDERAL	WEST DELTA BLK 30	942030
WEST DELTA BLK 32	OFFSHORE-FEDERAL	WEST DELTA BLK 30	942030
WEST DELTA BLK 33	OFFSHORE-FEDERAL	WEST DELTA BLK 30	942030
WEST DELTA BLK 33	OFFSHORE-FEDERAL	WEST DELTA BLK 35	942035
WEST DELTA BLK 34	OFFSHORE-FEDERAL	WEST DELTA BLK 35	942035
WEST DELTA BLK 36	OFFSHORE-FEDERAL	WEST DELTA BLK 35	942035
WEST DELTA BLK 39	OFFSHORE-FEDERAL	WEST DELTA BLK 41	942041
WEST DELTA BLK 40	OFFSHORE-FEDERAL	WEST DELTA BLK 41	942041
WEST DELTA BLK 42	OFFSHORE-FEDERAL	WEST DELTA BLK 41	942041
WEST DELTA BLK 43	OFFSHORE-FEDERAL	WEST DELTA BLK 41	942041
WEST DELTA BLK 44	OFFSHORE-FEDERAL	WEST DELTA BLK 30	942030
WEST DELTA BLK 45	OFFSHORE-FEDERAL	WEST DELTA BLK 30	942030
WEST DELTA BLK 46	OFFSHORE-FEDERAL	WEST DELTA BLK 30	942030
WEST DELTA BLK 48	OFFSHORE-FEDERAL	WEST DELTA BLK 49	942049
WEST DELTA BLK 57	OFFSHORE-FEDERAL	WEST DELTA BLK 79	942079
WEST DELTA BLK 59	OFFSHORE-FEDERAL	WEST DELTA BLK 58	942058
WEST DELTA BLK 62	OFFSHORE-FEDERAL	WEST DELTA BLK 61	942061
WEST DELTA BLK 63	OFFSHORE-FEDERAL	WEST DELTA BLK 61	942061
WEST DELTA BLK 63	OFFSHORE-FEDERAL	WEST DELTA BLK 64	942064
WEST DELTA BLK 67	OFFSHORE-FEDERAL	GRAND ISLE BLK 43	842043
WEST DELTA BLK 68	OFFSHORE-FEDERAL	GRAND ISLE BLK 43	842043
WEST DELTA BLK 69	OFFSHORE-FEDERAL	GRAND ISLE BLK 43	842043
WEST DELTA BLK 70	OFFSHORE-FEDERAL	GRAND ISLE BLK 43	842043
WEST DELTA BLK 71	OFFSHORE-FEDERAL	GRAND ISLE BLK 43	842043
WEST DELTA BLK 72	OFFSHORE-FEDERAL	GRAND ISLE BLK 43	842043
WEST DELTA BLK 72	OFFSHORE-FEDERAL	WEST DELTA BLK 65	942065
WEST DELTA BLK 74	OFFSHORE-FEDERAL	WEST DELTA BLK 73	942073
WEST DELTA BLK 75	OFFSHORE-FEDERAL	WEST DELTA BLK 73	942073
WEST DELTA BLK 76	OFFSHORE-FEDERAL	WEST DELTA BLK 73	942073
WEST DELTA BLK 77	OFFSHORE-FEDERAL	WEST DELTA BLK 73	942073
WEST DELTA BLK 78	OFFSHORE-FEDERAL	WEST DELTA BLK 58	942058
WEST DELTA BLK 80	OFFSHORE-FEDERAL	WEST DELTA BLK 79	942079
WEST DELTA BLK 85	OFFSHORE-FEDERAL	WEST DELTA BLK 86	942086
WEST DELTA BLK 88	OFFSHORE-FEDERAL	WEST DELTA BLK 73	942073
WEST DELTA BLK 89	OFFSHORE-FEDERAL	WEST DELTA BLK 73	942073
WEST DELTA BLK 90	OFFSHORE-FEDERAL	WEST DELTA BLK 105	942105
WEST DELTA BLK 90	OFFSHORE-FEDERAL	WEST DELTA BLK 73	942073
WEST DELTA BLK 91	OFFSHORE-FEDERAL	WEST DELTA BLK 73	942073
WEST DELTA BLK 92	OFFSHORE-FEDERAL	WEST DELTA BLK 73	942073
WEST DELTA BLK 93	OFFSHORE-FEDERAL	GRAND ISLE BLK 43	842043
WEST DELTA BLK 94	OFFSHORE-FEDERAL	GRAND ISLE BLK 43	842043
WEST DELTA BLK 95	OFFSHORE-FEDERAL	GRAND ISLE BLK 43	842043
WEST DELTA BLK 96	OFFSHORE-FEDERAL	GRAND ISLE BLK 43	842043
WEST DELTA BLK 97	OFFSHORE-FEDERAL	WEST DELTA BLK 98	942098
WEST DELTA BLK 99	OFFSHORE-FEDERAL	WEST DELTA SA BLK 117	944117
WEST DELTA SA BLK 111	OFFSHORE-FEDERAL	WEST DELTA SA BLK 112	944112
WEST DELTA SA BLK 116	OFFSHORE-FEDERAL	WEST DELTA SA BLK 117	944117
WEST DELTA SA BLK 118	OFFSHORE-FEDERAL	WEST DELTA SA BLK 117	944117
WEST DELTA SA BLK 121	OFFSHORE-FEDERAL	WEST DELTA SA BLK 133	944133
WEST DELTA SA BLK 121	OFFSHORE-FEDERAL	WEST DELTA SA BLK 133	944133
WEST DELTA SA BLK 122	OFFSHORE-FEDERAL	WEST DELTA SA BLK 133	944133
WEST DELTA SA BLK 128	OFFSHORE-FEDERAL	SOUTH PASS SA BLK 89	913089
WEST DELTA SA BLK 132	OFFSHORE-FEDERAL	WEST DELTA SA BLK 133	944133
WEST DELTA SA BLK 134	OFFSHORE-FEDERAL	WEST DELTA SA BLK 133	944133
WEST DELTA SA BLK 137	OFFSHORE-FEDERAL	MISSISSIPPI CANYON BLK 311	874311
WEST DELTA SA BLK 138	OFFSHORE-FEDERAL	MISSISSIPPI CANYON BLK 311	944311
WEST DELTA SA BLK 140	OFFSHORE-FEDERAL	WEST DELTA SA BLK 133	944133
FEDERAL OFFSHORE - OTHER GULF			
DESOTO CANYON BLK 177	OFFSHORE-FEDERAL	DESOTO CANYON BLK 133	820133
DESTIN DOME BLK 2	OFFSHORE-FEDERAL	DESTIN DOME BLK 1	821001
DESTIN DOME BLK 57	OFFSHORE-FEDERAL	DESTIN DOME BLK 56	821056
MOBILE BLK 778	OFFSHORE-FEDERAL	MOBILE BLK 823	886823
MOBILE BLK 779	OFFSHORE-FEDERAL	MOBILE BLK 823	886823
MOBILE BLK 822	OFFSHORE-FEDERAL	MOBILE BLK 823	886823
MOBILE BLK 824	OFFSHORE-FEDERAL	MOBILE BLK 823	886823
MOBILE BLK 826	OFFSHORE-FEDERAL	MOBILE BLK 827	886827
MOBILE BLK 862	OFFSHORE-FEDERAL	MOBILE BLK 861	886861
MOBILE BLK 863	OFFSHORE-FEDERAL	MOBILE BLK 864	886864
MOBILE BLK 867	OFFSHORE-FEDERAL	MOBILE BLK 823	886823
MOBILE BLK 869	OFFSHORE-FEDERAL	MOBILE BLK 868	886868
MOBILE BLK 907	OFFSHORE-FEDERAL	MOBILE BLK 864	886864
MOBILE BLK 908	OFFSHORE-FEDERAL	MOBILE BLK 864	886864
MOBILE BLK 909	OFFSHORE-FEDERAL	MOBILE BLK 864	886864
MOBILE BLK 915	OFFSHORE-FEDERAL	MOBILE BLK 959	886959
MOBILE BLK 917	OFFSHORE-FEDERAL	MOBILE BLK 961	886961
MOBILE BLK 918	OFFSHORE-FEDERAL	MOBILE BLK 916	886916
MOBILE BLK 953	OFFSHORE-FEDERAL	MOBILE BLK 952	886952
MOBILE BLK 958	OFFSHORE-FEDERAL	MOBILE BLK 914	886914
FEDERAL OFFSHORE - TEXAS			
ALAMINOS CANYON BLK 65	OFFSHORE-FEDERAL	EAST BREAKS BLK 945	822945
BAY CITY BLK 23	OFFSHORE-FEDERAL	EAST BREAKS BLK 109	822109
BAY CITY BLK 47	OFFSHORE-FEDERAL	EAST BREAKS BLK 160	822160
BRAZOS BLK 365	OFFSHORE-FEDERAL	BRAZOS BLK 364	805364
BRAZOS BLK 375	OFFSHORE-FEDERAL	BRAZOS BLK 399	805399
BRAZOS BLK 377	OFFSHORE-FEDERAL	BRAZOS BLK 397	805397
BRAZOS BLK 396	OFFSHORE-FEDERAL	BRAZOS BLK 397	805397
BRAZOS BLK 411	OFFSHORE-FEDERAL	BRAZOS BLK 412	805412
BRAZOS BLK 416	OFFSHORE-FEDERAL	BRAZOS BLK 431	805431
BRAZOS BLK 432	OFFSHORE-FEDERAL	BRAZOS BLK 431	805431
BRAZOS BLK 435	OFFSHORE-FEDERAL	BRAZOS BLK 412	805412
BRAZOS BLK 436	OFFSHORE-FEDERAL	BRAZOS BLK 412	805412
BRAZOS BLK 436	OFFSHORE-FEDERAL	BRAZOS BLK 453	805453
BRAZOS BLK 438	OFFSHORE-FEDERAL	BRAZOS BLK 437	805437
BRAZOS BLK 439	OFFSHORE-FEDERAL	BRAZOS BLK 451	805451
BRAZOS BLK 450	OFFSHORE-FEDERAL	BRAZOS BLK 451	805451
BRAZOS BLK 452	OFFSHORE-FEDERAL	BRAZOS BLK 453	805453
BRAZOS BLK 476	OFFSHORE-FEDERAL	BRAZOS BLK 491	805491
BRAZOS BLK 488	OFFSHORE-FEDERAL	MATAGORDA ISLAND BLK 487	873487
BRAZOS BLK 504	OFFSHORE-FEDERAL	BRAZOS BLK 501	805501
BRAZOS BLK 517	OFFSHORE-FEDERAL	MATAGORDA ISLAND BLK 487	873487
BRAZOS BLK 531	OFFSHORE-FEDERAL	BRAZOS BLK 552	805552
BRAZOS BLK 539	OFFSHORE-FEDERAL	BRAZOS BLK 538	805538
BRAZOS BLK 543	OFFSHORE-FEDERAL	BRAZOS BLK A7	805007
BRAZOS BLK 572	OFFSHORE-FEDERAL	BRAZOS BLK 550	805550
BRAZOS BLK 583	OFFSHORE-FEDERAL	BRAZOS BLK 550	805550
BRAZOS BLK A16	OFFSHORE-FEDERAL	BRAZOS BLK A17	805017
BRAZOS BLK A19	OFFSHORE-FEDERAL	BRAZOS BLK A20	805020
BRAZOS BLK A23	OFFSHORE-FEDERAL	BRAZOS BLK A22	805022
BRAZOS BLK A24	OFFSHORE-FEDERAL	BRAZOS BLK A22	805022
BRAZOS BLK A28	OFFSHORE-FEDERAL	BRAZOS BLK A17	805017
BRAZOS BLK A37	OFFSHORE-FEDERAL	BRAZOS SA BLK A52	807052
BRAZOS BLK A39	OFFSHORE-FEDERAL	BRAZOS BLK A22	805022
BRAZOS BLK A40	OFFSHORE-FEDERAL	BRAZOS BLK A22	805022
BRAZOS BLK A43	OFFSHORE-FEDERAL	BRAZOS SA BLK A70	807070
BRAZOS SA BLK A102	OFFSHORE-FEDERAL	BRAZOS SA BLK A105	807105
BRAZOS SA BLK A104	OFFSHORE-FEDERAL	BRAZOS SA BLK A133	807133
BRAZOS SA BLK A132	OFFSHORE-FEDERAL	BRAZOS SA BLK A133	807133
BRAZOS SA BLK A47	OFFSHORE-FEDERAL	BRAZOS SA BLK A70	807070
BRAZOS SA BLK A51	OFFSHORE-FEDERAL	BRAZOS SA BLK A52	807052
BRAZOS SA BLK A53	OFFSHORE-FEDERAL	BRAZOS SA BLK A52	807052
BRAZOS SA BLK A65	OFFSHORE-FEDERAL	BRAZOS SA BLK A52	807052
BRAZOS SA BLK A66	OFFSHORE-FEDERAL	BRAZOS SA BLK A52	807052
EAST BREAKS BLK 110	OFFSHORE-FEDERAL	EAST BREAKS BLK 109	822109
EAST BREAKS BLK 117	OFFSHORE-FEDERAL	EAST BREAKS BLK 160	822160
EAST BREAKS BLK 154	OFFSHORE-FEDERAL	EAST BREAKS BLK 109	822109
EAST BREAKS BLK 159	OFFSHORE-FEDERAL	EAST BREAKS BLK 158	822158
EAST BREAKS BLK 161	OFFSHORE-FEDERAL	EAST BREAKS BLK 160	822160
EAST BREAKS BLK 209	OFFSHORE-FEDERAL	EAST BREAKS BLK 165	822165
EAST BREAKS BLK 946	OFFSHORE-FEDERAL	EAST BREAKS BLK 945	822945
FEDERAL BLK 189-L	OFFSHORE-FEDERAL	GALVESTON BLK 189	837189
FEDERAL BLOCK 206	OFFSHORE-FEDERAL	HIGH ISLAND BLK 206	848206

Table 6. Fields Not Currently Recognized by State Regulatory Agencies (Continued)

Alias Field	County Name	Valid Field Name	Field Code
FEDERAL BLOCK 288	OFFSHORE-FEDERAL	GALVESTON BLK 288	837288
GALVESTON BLK 180	OFFSHORE-FEDERAL	HIGH ISLAND BLK 179	848179
GALVESTON BLK 190	OFFSHORE-FEDERAL	GALVESTON BLK 189	837189
GALVESTON BLK 191	OFFSHORE-FEDERAL	GALVESTON BLK 209	837209
GALVESTON BLK 192	OFFSHORE-FEDERAL	GALVESTON BLK 209	837209
GALVESTON BLK 192	OFFSHORE-FEDERAL	HIGH ISLAND BLK 179	848179
GALVESTON BLK 211	OFFSHORE-FEDERAL	GALVESTON BLK 189	837189
GALVESTON BLK 213	OFFSHORE-FEDERAL	GALVESTON BLK 189	837189
GALVESTON BLK 223	OFFSHORE-FEDERAL	GALVESTON BLK 255	837255
GALVESTON BLK 225	OFFSHORE-FEDERAL	GALVESTON BLK 239	837239
GALVESTON BLK 226	OFFSHORE-FEDERAL	GALVESTON BLK 210	837210
GALVESTON BLK 241	OFFSHORE-FEDERAL	GALVESTON BLK 255	837255
GALVESTON BLK 272	OFFSHORE-FEDERAL	GALVESTON BLK 252	837252
GALVESTON BLK 283	OFFSHORE-FEDERAL	GALVESTON BLK 273	837273
GALVESTON BLK 289	OFFSHORE-FEDERAL	GALVESTON BLK 288	837288
GALVESTON BLK 295	OFFSHORE-FEDERAL	GALVESTON BLK 288	837288
GALVESTON BLK 296	OFFSHORE-FEDERAL	GALVESTON BLK 288	837288
GALVESTON BLK 297	OFFSHORE-FEDERAL	GALVESTON BLK 319	837319
GALVESTON BLK 298	OFFSHORE-FEDERAL	GALVESTON BLK 319	837319
GALVESTON BLK 300	OFFSHORE-FEDERAL	GALVESTON BLK 301	837301
GALVESTON BLK 321	OFFSHORE-FEDERAL	GALVESTON BLK 288	837288
GALVESTON BLK 321	OFFSHORE-FEDERAL	GALVESTON BLK 320	837320
GALVESTON BLK 322	OFFSHORE-FEDERAL	GALVESTON BLK 288	837288
GALVESTON BLK 349	OFFSHORE-FEDERAL	GALVESTON BLK 350	837350
GALVESTON BLK 362	OFFSHORE-FEDERAL	GALVESTON BLK 379	837379
GALVESTON BLK 363	OFFSHORE-FEDERAL	GALVESTON BLK 379	837379
GALVESTON BLK 363	OFFSHORE-FEDERAL	GALVESTON BLK 379	837379
GALVESTON BLK 380	OFFSHORE-FEDERAL	GALVESTON BLK 379	837379
GALVESTON BLK 383	OFFSHORE-FEDERAL	GALVESTON BLK 384	837384
GALVESTON BLK 394	OFFSHORE-FEDERAL	GALVESTON BLK 395	837395
GALVESTON BLK 420	OFFSHORE-FEDERAL	GALVESTON BLK 393	837393
GALVESTON BLK 424	OFFSHORE-FEDERAL	GALVESTON BLK 389	837389
GALVESTON BLK 428	OFFSHORE-FEDERAL	GALVESTON BLK 418	837418
GALVESTON BLK A35	OFFSHORE-FEDERAL	GALVESTON BLK A34	836034
GALVESTON SA BLK A125	OFFSHORE-FEDERAL	GALVESTON SA BLK A131	839131
GALVESTON SA BLK A126	OFFSHORE-FEDERAL	GALVESTON SA BLK A131	839131
GALVESTON SA BLK A129	OFFSHORE-FEDERAL	HIGH ISLAND SA BLK A507	854507
GALVESTON SA BLK A155	OFFSHORE-FEDERAL	GALVESTON SA BLK A131	839131
GALVESTON SA BLK A156	OFFSHORE-FEDERAL	GALVESTON SA BLK A157	839157
GARDEN BANKS BLK 117	OFFSHORE-FEDERAL	GARDEN BANKS BLK 161	840161
GARDEN BANKS BLK 127	OFFSHORE-FEDERAL	GARDEN BANKS BLK 83	840083
GARDEN BANKS BLK 128	OFFSHORE-FEDERAL	GARDEN BANKS BLK 83	840083
GARDEN BANKS BLK 134	OFFSHORE-FEDERAL	HIGH ISLAND EA SX BLK A384	852384
GARDEN BANKS BLK 147	OFFSHORE-FEDERAL	GARDEN BANKS BLK 236	840236
GARDEN BANKS BLK 172	OFFSHORE-FEDERAL	GARDEN BANKS BLK 171	840171
GARDEN BANKS BLK 191	OFFSHORE-FEDERAL	GARDEN BANKS BLK 236	840236
GARDEN BANKS BLK 192	OFFSHORE-FEDERAL	GARDEN BANKS BLK 236	840236
GARDEN BANKS BLK 193	OFFSHORE-FEDERAL	GARDEN BANKS BLK 236	840236
GARDEN BANKS BLK 21	OFFSHORE-FEDERAL	GARDEN BANKS BLK 65	840065
GARDEN BANKS BLK 215	OFFSHORE-FEDERAL	GARDEN BANKS BLK 171	840171
GARDEN BANKS BLK 215	OFFSHORE-FEDERAL	GARDEN BANKS BLK 260	840260
GARDEN BANKS BLK 216	OFFSHORE-FEDERAL	GARDEN BANKS BLK 260	840260
GARDEN BANKS BLK 235	OFFSHORE-FEDERAL	GARDEN BANKS BLK 236	840236
GARDEN BANKS BLK 237	OFFSHORE-FEDERAL	GARDEN BANKS BLK 236	840236
GARDEN BANKS BLK 259	OFFSHORE-FEDERAL	GARDEN BANKS BLK 260	840260
GARDEN BANKS BLK 28	OFFSHORE-FEDERAL	GARDEN BANKS BLK 72	840072
GARDEN BANKS BLK 344	OFFSHORE-FEDERAL	GARDEN BANKS BLK 387	840387
GARDEN BANKS BLK 386	OFFSHORE-FEDERAL	GARDEN BANKS BLK 387	840387
GARDEN BANKS BLK 388	OFFSHORE-FEDERAL	GARDEN BANKS BLK 387	840387
GARDEN BANKS BLK 427	OFFSHORE-FEDERAL	GARDEN BANKS BLK 426	840426
GARDEN BANKS BLK 470	OFFSHORE-FEDERAL	GARDEN BANKS BLK 426	840426
GARDEN BANKS BLK 471	OFFSHORE-FEDERAL	GARDEN BANKS BLK 426	840426
GARDEN BANKS BLK 472	OFFSHORE-FEDERAL	GARDEN BANKS BLK 516	840516
GARDEN BANKS BLK 472	OFFSHORE-FEDERAL	GARDEN BANKS BLK 516	840516
GARDEN BANKS BLK 71	OFFSHORE-FEDERAL	GARDEN BANKS BLK 70	840070
GARDEN BANKS BLK 73	OFFSHORE-FEDERAL	GARDEN BANKS BLK 72	840072
GARDEN BANKS BLK 73	OFFSHORE-FEDERAL	GARDEN BANKS BLK 72	840072
GARDEN BANKS BLK 84	OFFSHORE-FEDERAL	GARDEN BANKS BLK 83	840083
HIGH ISLAND BLK 110	OFFSHORE-FEDERAL	HIGH ISLAND BLK 111	848111
HIGH ISLAND BLK 115	OFFSHORE-FEDERAL	HIGH ISLAND BLK 116	848116
HIGH ISLAND BLK 117	OFFSHORE-FEDERAL	HIGH ISLAND BLK 86	848086
HIGH ISLAND BLK 134	OFFSHORE-FEDERAL	HIGH ISLAND BLK 160	848160
HIGH ISLAND BLK 135	OFFSHORE-FEDERAL	HIGH ISLAND BLK 160	848160
HIGH ISLAND BLK 136	OFFSHORE-FEDERAL	HIGH ISLAND BLK 160	848160
HIGH ISLAND BLK 137	OFFSHORE-FEDERAL	HIGH ISLAND BLK 111	848111
HIGH ISLAND BLK 138	OFFSHORE-FEDERAL	HIGH ISLAND BLK 111	848111
HIGH ISLAND BLK 139	OFFSHORE-FEDERAL	HIGH ISLAND BLK 140	848140
HIGH ISLAND BLK 141	OFFSHORE-FEDERAL	HIGH ISLAND BLK 140	848140
HIGH ISLAND BLK 141	OFFSHORE-FEDERAL	HIGH ISLAND BLK 140	848140
HIGH ISLAND BLK 142	OFFSHORE-FEDERAL	HIGH ISLAND BLK 154	848154
HIGH ISLAND BLK 155	OFFSHORE-FEDERAL	HIGH ISLAND BLK 154	848154
HIGH ISLAND BLK 161	OFFSHORE-FEDERAL	HIGH ISLAND BLK 160	848160
HIGH ISLAND BLK 170	OFFSHORE-FEDERAL	HIGH ISLAND BLK A6	849006
HIGH ISLAND BLK 175	OFFSHORE-FEDERAL	HIGH ISLAND BLK 196	848196
HIGH ISLAND BLK 176	OFFSHORE-FEDERAL	HIGH ISLAND BLK 196	848196
HIGH ISLAND BLK 178	OFFSHORE-FEDERAL	HIGH ISLAND BLK 154	848154
HIGH ISLAND BLK 193	OFFSHORE-FEDERAL	HIGH ISLAND BLK 179	848179
HIGH ISLAND BLK 193	OFFSHORE-FEDERAL	GALVESTON BLK 209	837209
HIGH ISLAND BLK 200	OFFSHORE-FEDERAL	HIGH ISLAND BLK 199	848199
HIGH ISLAND BLK 201	OFFSHORE-FEDERAL	HIGH ISLAND BLK A6	849006
HIGH ISLAND BLK 207	OFFSHORE-FEDERAL	HIGH ISLAND BLK 194	848194
HIGH ISLAND BLK 208	OFFSHORE-FEDERAL	GALVESTON BLK 209	837209
HIGH ISLAND BLK 21	OFFSHORE-FEDERAL	HIGH ISLAND BLK 22	848022
HIGH ISLAND BLK 232	OFFSHORE-FEDERAL	HIGH ISLAND BLK A20	849020
HIGH ISLAND BLK 34	OFFSHORE-FEDERAL	HIGH ISLAND BLK 22	848022
HIGH ISLAND BLK 38	OFFSHORE-FEDERAL	SABINE PASS BLK 10	890010
HIGH ISLAND BLK 53	OFFSHORE-FEDERAL	HIGH ISLAND BLK 52	848052
HIGH ISLAND BLK 67	OFFSHORE-FEDERAL	HIGH ISLAND BLK 52	848052
HIGH ISLAND BLK 68	OFFSHORE-FEDERAL	HIGH ISLAND BLK 52	848052
HIGH ISLAND BLK 71	OFFSHORE-FEDERAL	HIGH ISLAND BLK 88	848088
HIGH ISLAND BLK 72	OFFSHORE-FEDERAL	HIGH ISLAND BLK 88	848088
HIGH ISLAND BLK 87	OFFSHORE-FEDERAL	HIGH ISLAND BLK 86	848086
HIGH ISLAND BLK 87	OFFSHORE-FEDERAL	HIGH ISLAND BLK 88	848088
HIGH ISLAND BLK A1	OFFSHORE-FEDERAL	HIGH ISLAND BLK 169	850169
HIGH ISLAND BLK A1	OFFSHORE-FEDERAL	HIGH ISLAND BLK 169	850169
HIGH ISLAND BLK A127	OFFSHORE-FEDERAL	HIGH ISLAND BLK A126	849126
HIGH ISLAND BLK A18	OFFSHORE-FEDERAL	HIGH ISLAND BLK 202	848202
HIGH ISLAND BLK A19	OFFSHORE-FEDERAL	HIGH ISLAND BLK 202	848202
HIGH ISLAND BLK A21	OFFSHORE-FEDERAL	HIGH ISLAND BLK A22	849022
HIGH ISLAND BLK A68	OFFSHORE-FEDERAL	HIGH ISLAND BLK A83	849083
HIGH ISLAND BLK A69	OFFSHORE-FEDERAL	HIGH ISLAND BLK A83	849083
HIGH ISLAND BLK A7	OFFSHORE-FEDERAL	HIGH ISLAND BLK 199	848199
HIGH ISLAND BLK A72	OFFSHORE-FEDERAL	HIGH ISLAND BLK A71	849071
HIGH ISLAND EA BLK 120	OFFSHORE-FEDERAL	HIGH ISLAND EA BLK 128	850128
HIGH ISLAND EA BLK 130	OFFSHORE-FEDERAL	HIGH ISLAND EA BLK 129	850129
HIGH ISLAND EA BLK 130	OFFSHORE-FEDERAL	HIGH ISLAND EA BLK 131	848131
HIGH ISLAND EA BLK 39	OFFSHORE-FEDERAL	SABINE PASS BLK 10	890010
HIGH ISLAND EA BLK A170	OFFSHORE-FEDERAL	HIGH ISLAND EA BLK A171	850171
HIGH ISLAND EA BLK A172	OFFSHORE-FEDERAL	HIGH ISLAND EA BLK A171	850171
HIGH ISLAND EA BLK A173	OFFSHORE-FEDERAL	HIGH ISLAND EA BLK A171	850171
HIGH ISLAND EA BLK A193	OFFSHORE-FEDERAL	HIGH ISLAND EA BLK A185	850185
HIGH ISLAND EA BLK A194	OFFSHORE-FEDERAL	HIGH ISLAND EA BLK A185	850185
HIGH ISLAND EA BLK A201	OFFSHORE-FEDERAL	HIGH ISLAND EA BLK A200	850200
HIGH ISLAND EA BLK A224	OFFSHORE-FEDERAL	HIGH ISLAND EA BLK A237	850237
HIGH ISLAND EA BLK A231	OFFSHORE-FEDERAL	HIGH ISLAND EA BLK A244	850244
HIGH ISLAND EA BLK A243	OFFSHORE-FEDERAL	HIGH ISLAND EA BLK A244	850244
HIGH ISLAND EA SX BLK A263	OFFSHORE-FEDERAL	HIGH ISLAND EA SX BLK A271	852271
HIGH ISLAND EA SX BLK A269	OFFSHORE-FEDERAL	HIGH ISLAND EA SX BLK A270	852270
HIGH ISLAND EA SX BLK A272	OFFSHORE-FEDERAL	HIGH ISLAND EA SX BLK A271	852271
HIGH ISLAND EA SX BLK A281	OFFSHORE-FEDERAL	HIGH ISLAND EA SX BLK A270	852270
HIGH ISLAND EA SX BLK A281	OFFSHORE-FEDERAL	HIGH ISLAND EA SX BLK A280	852280
HIGH ISLAND EA SX BLK A282	OFFSHORE-FEDERAL	HIGH ISLAND EA SX BLK A285	852285
HIGH ISLAND EA SX BLK A284	OFFSHORE-FEDERAL	HIGH ISLAND EA SX BLK A285	852285
HIGH ISLAND EA SX BLK A286	OFFSHORE-FEDERAL	HIGH ISLAND EA SX BLK A280	852280
HIGH ISLAND EA SX BLK A287	OFFSHORE-FEDERAL	HIGH ISLAND EA SX BLK A280	852280
HIGH ISLAND EA SX BLK A288	OFFSHORE-FEDERAL	HIGH ISLAND EA SX BLK A279	852279
HIGH ISLAND EA SX BLK A289	OFFSHORE-FEDERAL	HIGH ISLAND EA SX BLK A290	852290
HIGH ISLAND EA SX BLK A299	OFFSHORE-FEDERAL	HIGH ISLAND EA SX BLK A280	852280
HIGH ISLAND EA SX BLK A303	OFFSHORE-FEDERAL	HIGH ISLAND EA SX BLK A302	852302
HIGH ISLAND EA SX BLK A303	OFFSHORE-FEDERAL	HIGH ISLAND EA SX BLK A317	852317
HIGH ISLAND EA SX BLK A304	OFFSHORE-FEDERAL	HIGH ISLAND EA SX BLK A317	852317
HIGH ISLAND EA SX BLK A305	OFFSHORE-FEDERAL	HIGH ISLAND EA SX BLK A317	852317
HIGH ISLAND EA SX BLK A310	OFFSHORE-FEDERAL	HIGH ISLAND EA SX BLK A309	852309
HIGH ISLAND EA SX BLK A312	OFFSHORE-FEDERAL	HIGH ISLAND EA SX BLK A309	852309
HIGH ISLAND EA SX BLK A312	OFFSHORE-FEDERAL	HIGH ISLAND EA SX BLK A313	852313
HIGH ISLAND EA SX BLK A314	OFFSHORE-FEDERAL	HIGH ISLAND EA SX BLK A313	852313
HIGH ISLAND EA SX BLK A315	OFFSHORE-FEDERAL	HIGH ISLAND EA SX BLK A334	852334
HIGH ISLAND EA SX BLK A318	OFFSHORE-FEDERAL	HIGH ISLAND EA SX BLK A302	852302
HIGH ISLAND EA SX BLK A318	OFFSHORE-FEDERAL	HIGH ISLAND EA SX BLK A317	852317
HIGH ISLAND EA SX BLK A319	OFFSHORE-FEDERAL	HIGH ISLAND EA SX BLK A302	852302
HIGH ISLAND EA SX BLK A324	OFFSHORE-FEDERAL	HIGH ISLAND EA SX BLK A334	852334
HIGH ISLAND EA SX BLK A325	OFFSHORE-FEDERAL	HIGH ISLAND EA SX BLK A334	852334
HIGH ISLAND EA SX BLK A331	OFFSHORE-FEDERAL	HIGH ISLAND EA SX BLK A330	852330
HIGH ISLAND EA SX BLK A332	OFFSHORE-FEDERAL	HIGH ISLAND EA SX BLK A327	852327
HIGH ISLAND EA SX BLK A335	OFFSHORE-FEDERAL	HIGH ISLAND EA SX BLK A334	852334
HIGH ISLAND EA SX BLK A336	OFFSHORE-FEDERAL	HIGH ISLAND EA SX BLK A323	852323
HIGH ISLAND EA SX BLK A337	OFFSHORE-FEDERAL	HIGH ISLAND EA SX BLK A343	852343
HIGH ISLAND EA SX BLK A339	OFFSHORE-FEDERAL	HIGH ISLAND EA SX BLK A340	852340
HIGH ISLAND EA SX BLK A342	OFFSHORE-FEDERAL	HIGH ISLAND EA SX BLK A343	852343
HIGH ISLAND EA SX BLK A348	OFFSHORE-FEDERAL	HIGH ISLAND EA SX BLK A330	852330
HIGH ISLAND EA SX BLK A349	OFFSHORE-FEDERAL	HIGH ISLAND EA SX BLK A330	852330
HIGH ISLAND EA SX BLK A350	OFFSHORE-FEDERAL	HIGH ISLAND EA SX BLK A370	852370
HIGH ISLAND EA SX BLK A351	OFFSHORE-FEDERAL	HIGH ISLAND EA SX BLK A368	852368
HIGH ISLAND EA SX BLK A355	OFFSHORE-FEDERAL	HIGH ISLAND SA EX BLK A355	852355
HIGH ISLAND EA SX BLK A356	OFFSHORE-FEDERAL	HIGH ISLAND EA SX BLK A355	852355
HIGH ISLAND EA SX BLK A365	OFFSHORE-FEDERAL	HIGH ISLAND EA SX BLK A376	852376
HIGH ISLAND EA SX BLK A369	OFFSHORE-FEDERAL	HIGH ISLAND EA SX BLK A370	852370
HIGH ISLAND EA SX BLK A373	OFFSHORE-FEDERAL	HIGH ISLAND EA SX BLK A368	852368
HIGH ISLAND EA SX BLK A373	OFFSHORE-FEDERAL	HIGH ISLAND EA SX BLK A368	852368
HIGH ISLAND EA SX BLK A377	OFFSHORE-FEDERAL	HIGH ISLAND EA SX BLK A376	852376
HIGH ISLAND EA SX BLK A379	OFFSHORE-FEDERAL	HIGH ISLAND EA SX BLK A384	852384
HIGH ISLAND EA SX BLK A382	OFFSHORE-FEDERAL	HIGH ISLAND SA BLK A573	854573
HIGH ISLAND EA SX BLK A385	OFFSHORE-FEDERAL	HIGH ISLAND EA SX BLK A384	852384
HIGH ISLAND EA SX BLK A393	OFFSHORE-FEDERAL	WEST CAMERON SA BLK 663	937663
HIGH ISLAND EA SX BLK A395	OFFSHORE-FEDERAL	HIGH ISLAND EA SX BLK A402	852402
HIGH ISLAND EA SX BLK A397	OFFSHORE-FEDERAL	HIGH ISLAND EA SX BLK A384	852384
HIGH ISLAND SA BLK A415	OFFSHORE-FEDERAL	HIGH ISLAND SA BLK A416	854416
HIGH ISLAND SA BLK A417	OFFSHORE-FEDERAL	HIGH ISLAND SA BLK A442	854442
HIGH ISLAND SA BLK A437	OFFSHORE-FEDERAL	HIGH ISLAND SA BLK A448	854448
HIGH ISLAND SA BLK A438	OFFSHORE-FEDERAL	HIGH ISLAND SA BLK A448	854448
HIGH ISLAND SA BLK A441	OFFSHORE-FEDERAL	HIGH ISLAND SA BLK A442	854442
HIGH ISLAND SA BLK A443	OFFSHORE-FEDERAL	HIGH ISLAND SA BLK A442	854442
HIGH ISLAND SA BLK A444	OFFSHORE-FEDERAL	HIGH ISLAND SA BLK A467	854467
HIGH ISLAND SA BLK A446	OFFSHORE-FEDERAL	HIGH ISLAND SA BLK A448	854448
HIGH ISLAND SA BLK A447	OFFSHORE-FEDERAL	HIGH ISLAND SA BLK A448	854448
HIGH ISLAND SA BLK A462	OFFSHORE-FEDERAL	HIGH ISLAND SA BLK A474	854474
HIGH ISLAND SA BLK A465	OFFSHORE-FEDERAL	HIGH ISLAND SA BLK A448	854448
HIGH ISLAND SA BLK A466	OFFSHORE-FEDERAL	HIGH ISLAND SA BLK A467	854467
HIGH ISLAND SA BLK A470	OFFSHORE-FEDERAL	HIGH ISLAND SA BLK A467	854467
HIGH ISLAND SA BLK A471	OFFSHORE-FEDERAL	HIGH ISLAND SA BLK A492	854492
HIGH ISLAND SA BLK A472	OFFSHORE-FEDERAL	HIGH ISLAND SA BLK A492	854492
HIGH ISLAND SA BLK A475	OFFSHORE-FEDERAL	HIGH ISLAND SA BLK A474	854474
HIGH ISLAND SA BLK A476	OFFSHORE-FEDERAL	HIGH ISLAND SA BLK A487	854487
HIGH ISLAND SA BLK A477	OFFSHORE-FEDERAL	HIGH ISLAND SA BLK A487	854487
HIGH ISLAND SA BLK A486	OFFSHORE-FEDERAL	HIGH ISLAND SA BLK A487	854487
HIGH ISLAND SA BLK A489	OFFSHORE-FEDERAL	HIGH ISLAND SA BLK A474	854474
HIGH ISLAND SA BLK A490	OFFSHORE-FEDERAL	HIGH ISLAND SA BLK A474	854474
HIGH ISLAND SA BLK A494	OFFSHORE-FEDERAL	HIGH ISLAND SA BLK A469	854469
HIGH ISLAND SA BLK A496	OFFSHORE-FEDERAL	HIGH ISLAND SA BLK A497	854497
HIGH ISLAND SA BLK A498	OFFSHORE-FEDERAL	HIGH ISLAND SA BLK A517	854517
HIGH ISLAND SA BLK A499	OFFSHORE-FEDERAL	HIGH ISLAND SA BLK A474	854474
HIGH ISLAND SA BLK A508	OFFSHORE-FEDERAL	HIGH ISLAND SA BLK A507	854507
HIGH ISLAND SA BLK A510	OFFSHORE-FEDERAL	HIGH ISLAND SA BLK A537	854537
HIGH ISLAND SA BLK A514	OFFSHORE-FEDERAL	HIGH ISLAND SA BLK A515	854515
HIGH ISLAND SA BLK A518	OFFSHORE-FEDERAL	HIGH ISLAND SA BLK A497	854497
HIGH ISLAND SA BLK A522	OFFSHORE-FEDERAL	HIGH ISLAND SA BLK A523	854523
HIGH ISLAND SA BLK A531	OFFSHORE-FEDERAL	HIGH ISLAND SA BLK A537	854537
HIGH ISLAND SA BLK A536	OFFSHORE-FEDERAL	HIGH ISLAND SA BLK A537	854537
HIGH ISLAND SA BLK A539	OFFSHORE-FEDERAL	HIGH ISLAND SA BLK A540	854540
HIGH ISLAND SA BLK A546	OFFSHORE-FEDERAL	HIGH ISLAND SA BLK A545	854545
HIGH ISLAND SA BLK A547	OFFSHORE-FEDERAL	HIGH ISLAND SA BLK A545	854545
HIGH ISLAND SA BLK A548	OFFSHORE-FEDERAL	HIGH ISLAND SA BLK A545	854545
HIGH ISLAND SA BLK A550	OFFSHORE-FEDERAL	HIGH ISLAND SA BLK A552	854552
HIGH ISLAND SA BLK A551	OFFSHORE-FEDERAL	HIGH ISLAND SA BLK A552	854552
HIGH ISLAND SA BLK A553	OFFSHORE-FEDERAL	HIGH ISLAND SA BLK A552	854552
HIGH ISLAND SA BLK A556	OFFSHORE-FEDERAL	HIGH ISLAND SA BLK A537	854537
HIGH ISLAND SA BLK A556	OFFSHORE-FEDERAL	HIGH ISLAND SA BLK A557	854557
HIGH ISLAND SA BLK A560	OFFSHORE-FEDERAL	HIGH ISLAND SA BLK A561	854561
HIGH ISLAND SA BLK A564	OFFSHORE-FEDERAL	HIGH ISLAND SA BLK A563	854563
HIGH ISLAND SA BLK A570	OFFSHORE-FEDERAL	HIGH ISLAND SA BLK A571	854571
HIGH ISLAND SA BLK A572	OFFSHORE-FEDERAL	HIGH ISLAND SA BLK A573	854573
HIGH ISLAND SA BLK A574	OFFSHORE-FEDERAL	HIGH ISLAND SA BLK A573	854573
HIGH ISLAND SA BLK A582	OFFSHORE-FEDERAL	HIGH ISLAND SA BLK A563	854563
HIGH ISLAND SA BLK A595	OFFSHORE-FEDERAL	HIGH ISLAND SA BLK A573	854573
HIGH ISLAND SA BLK A596	OFFSHORE-FEDERAL	HIGH ISLAND SA BLK A573	854573
MATAGORDA ISLAND BLK 518	OFFSHORE-FEDERAL	MATAGORDA ISLAND BLK 519	873519
MATAGORDA ISLAND BLK 526	OFFSHORE-FEDERAL	MATAGORDA ISLAND BLK 527	873527
MATAGORDA ISLAND BLK 528	OFFSHORE-FEDERAL	MATAGORDA ISLAND BLK 527	873527
MATAGORDA ISLAND BLK 554	OFFSHORE-FEDERAL	MATAGORDA ISLAND BLK 527	873527
MATAGORDA ISLAND BLK 555	OFFSHORE-FEDERAL	MATAGORDA ISLAND BLK 527	873527
MATAGORDA ISLAND BLK 556	OFFSHORE-FEDERAL	MATAGORDA ISLAND BLK 527	873527
MATAGORDA ISLAND BLK 557	OFFSHORE-FEDERAL	MATAGORDA ISLAND BLK 527	873527
MATAGORDA ISLAND BLK 558	OFFSHORE-FEDERAL	MATAGORDA ISLAND BLK 565	873565
MATAGORDA ISLAND BLK 566	OFFSHORE-FEDERAL	MATAGORDA ISLAND BLK 565	873565

Table 6. Fields Not Currently Recognized by State Regulatory Agencies (Continued)

Alias Field	County Name	Valid Field Name	Field Code	Alias Field	County Name	Valid Field Name	Field Code
MATAGORDA ISLAND BLK 567	OFFSHORE-FEDERAL	MATAGORDA ISLAND BLK 568	873568				
MATAGORDA ISLAND BLK 589	OFFSHORE-FEDERAL	MATAGORDA ISLAND BLK 619	873619				
MATAGORDA ISLAND BLK 603	OFFSHORE-FEDERAL	MATAGORDA ISLAND BLK 619	873619				
MATAGORDA ISLAND BLK 604	OFFSHORE-FEDERAL	MATAGORDA ISLAND BLK 619	873619				
MATAGORDA ISLAND BLK 605	OFFSHORE-FEDERAL	MATAGORDA ISLAND BLK 587	873587				
MATAGORDA ISLAND BLK 606	OFFSHORE-FEDERAL	MATAGORDA ISLAND BLK 587	873587				
MATAGORDA ISLAND BLK 618	OFFSHORE-FEDERAL	MATAGORDA ISLAND BLK 587	873587				
MATAGORDA ISLAND BLK 620	OFFSHORE-FEDERAL	MATAGORDA ISLAND BLK 619	873619				
MATAGORDA ISLAND BLK 622	OFFSHORE-FEDERAL	MATAGORDA ISLAND BLK 623	873623				
MATAGORDA ISLAND BLK 624	OFFSHORE-FEDERAL	MATAGORDA ISLAND BLK 623	873623				
MATAGORDA ISLAND BLK 631	OFFSHORE-FEDERAL	MATAGORDA ISLAND BLK 665	873665				
MATAGORDA ISLAND BLK 632	OFFSHORE-FEDERAL	MATAGORDA ISLAND BLK 665	873665				
MATAGORDA ISLAND BLK 634	OFFSHORE-FEDERAL	MATAGORDA ISLAND BLK 633	873633				
MATAGORDA ISLAND BLK 635	OFFSHORE-FEDERAL	MATAGORDA ISLAND BLK 623	873623				
MATAGORDA ISLAND BLK 636	OFFSHORE-FEDERAL	MATAGORDA ISLAND BLK 623	873623				
MATAGORDA ISLAND BLK 637	OFFSHORE-FEDERAL	MATAGORDA ISLAND BLK 619	873619				
MATAGORDA ISLAND BLK 638	OFFSHORE-FEDERAL	MATAGORDA ISLAND BLK 619	873619				
MATAGORDA ISLAND BLK 640	OFFSHORE-FEDERAL	MATAGORDA ISLAND BLK 639	873639				
MATAGORDA ISLAND BLK 649	OFFSHORE-FEDERAL	MATAGORDA ISLAND BLK 639	873639				
MATAGORDA ISLAND BLK 653	OFFSHORE-FEDERAL	MATAGORDA ISLAND BLK 668	873668				
MATAGORDA ISLAND BLK 654	OFFSHORE-FEDERAL	MATAGORDA ISLAND BLK 668	873668				
MATAGORDA ISLAND BLK 656	OFFSHORE-FEDERAL	MATAGORDA ISLAND BLK 665	873665				
MATAGORDA ISLAND BLK 657	OFFSHORE-FEDERAL	MATAGORDA ISLAND BLK 665	873665				
MATAGORDA ISLAND BLK 664	OFFSHORE-FEDERAL	MATAGORDA ISLAND BLK 665	873665				
MATAGORDA ISLAND BLK 667	OFFSHORE-FEDERAL	MATAGORDA ISLAND BLK 686	873686				
MATAGORDA ISLAND BLK 669	OFFSHORE-FEDERAL	MATAGORDA ISLAND BLK 668	873668				
MATAGORDA ISLAND BLK 670	OFFSHORE-FEDERAL	MATAGORDA ISLAND BLK 681	873681				
MATAGORDA ISLAND BLK 671	OFFSHORE-FEDERAL	MATAGORDA ISLAND BLK 650	873650				
MATAGORDA ISLAND BLK 672	OFFSHORE-FEDERAL	MATAGORDA ISLAND BLK 650	873650				
MATAGORDA ISLAND BLK 682	OFFSHORE-FEDERAL	MATAGORDA ISLAND BLK 681	873681				
MATAGORDA ISLAND BLK 683	OFFSHORE-FEDERAL	MATAGORDA ISLAND BLK 703	873703				
MATAGORDA ISLAND BLK 685	OFFSHORE-FEDERAL	MATAGORDA ISLAND BLK 686	873686				
MATAGORDA ISLAND BLK 688	OFFSHORE-FEDERAL	MATAGORDA ISLAND BLK 687	873687				
MATAGORDA ISLAND BLK 697	OFFSHORE-FEDERAL	MATAGORDA ISLAND BLK 696	873696				
MATAGORDA ISLAND BLK 699	OFFSHORE-FEDERAL	MATAGORDA ISLAND BLK 700	873700				
MATAGORDA ISLAND BLK 701	OFFSHORE-FEDERAL	MATAGORDA ISLAND BLK 700	873700				
MATAGORDA ISLAND BLK 704	OFFSHORE-FEDERAL	MATAGORDA ISLAND BLK 710	873710				
MATAGORDA ISLAND BLK 709	OFFSHORE-FEDERAL	MATAGORDA ISLAND BLK 710	873710				
MATAGORDA ISLAND BLK 712	OFFSHORE-FEDERAL	MATAGORDA ISLAND BLK 700	873700				
MATAGORDA ISLAND BLK 713	OFFSHORE-FEDERAL	MATAGORDA ISLAND BLK 700	873700				
MUSTANG ISLAND BLK 740	OFFSHORE-FEDERAL	MUSTANG ISLAND BLK 739	875739				
MUSTANG ISLAND BLK 742	OFFSHORE-FEDERAL	MUSTANG ISLAND BLK 754	875754				
MUSTANG ISLAND BLK 758	OFFSHORE-FEDERAL	MUSTANG ISLAND BLK 757	875757				
MUSTANG ISLAND BLK 762	OFFSHORE-FEDERAL	MUSTANG ISLAND BLK 757	875757				
MUSTANG ISLAND BLK 763	OFFSHORE-FEDERAL	MUSTANG ISLAND BLK 757	875757				
MUSTANG ISLAND BLK 783	OFFSHORE-FEDERAL	MUSTANG ISLAND BLK 785	875785				
MUSTANG ISLAND BLK 786	OFFSHORE-FEDERAL	MUSTANG ISLAND BLK 805	875805				
MUSTANG ISLAND BLK 787	OFFSHORE-FEDERAL	MUSTANG ISLAND BLK 805	875805				
MUSTANG ISLAND BLK 788	OFFSHORE-FEDERAL	MUSTANG ISLAND BLK 781	875781				
MUSTANG ISLAND BLK 803	OFFSHORE-FEDERAL	MUSTANG ISLAND BLK 789	875789				
MUSTANG ISLAND BLK 806	OFFSHORE-FEDERAL	MUSTANG ISLAND BLK 805	875805				
MUSTANG ISLAND BLK 828	OFFSHORE-FEDERAL	MUSTANG ISLAND BLK 831	875831				
MUSTANG ISLAND BLK 846	OFFSHORE-FEDERAL	MUSTANG ISLAND BLK 847	875847				
MUSTANG ISLAND BLK 858	OFFSHORE-FEDERAL	MUSTANG ISLAND BLK 859	875859				
MUSTANG ISLAND BLK 875	OFFSHORE-FEDERAL	MUSTANG ISLAND BLK 868	875868				
MUSTANG ISLAND BLK A2	OFFSHORE-FEDERAL	MUSTANG ISLAND BLK 784	875784				
MUSTANG ISLAND BLK A22	OFFSHORE-FEDERAL	MUSTANG ISLAND BLK A31	875031				
MUSTANG ISLAND BLK A30	OFFSHORE-FEDERAL	MUSTANG ISLAND BLK A31	875031				
MUSTANG ISLAND BLK A32	OFFSHORE-FEDERAL	MUSTANG ISLAND BLK A31	875031				
MUSTANG ISLAND EA BLK A112	OFFSHORE-FEDERAL	MUSTANG ISLAND EA BLK A111	877111				
MUSTANG ISLAND EA BLK A121	OFFSHORE-FEDERAL	MUSTANG ISLAND EA BLK A111	877111				
MUSTANG ISLAND EA BLK A122	OFFSHORE-FEDERAL	MUSTANG ISLAND EA BLK A111	877111				
MUSTANG ISLAND EA BLK A123	OFFSHORE-FEDERAL	MUSTANG ISLAND EA BLK A124	877124				
MUSTANG ISLAND EA BLK A51	OFFSHORE-FEDERAL	BRAZOS SA BLK A133	807133				
MUSTANG ISLAND EA BLK A65	OFFSHORE-FEDERAL	MUSTANG ISLAND EA BLK A53	877053				
MUSTANG ISLAND EA BLK A86	OFFSHORE-FEDERAL	MUSTANG ISLAND EA BLK A85	877085				
NORTH PADRE IS BLK 956	OFFSHORE-FEDERAL	NORTH PADRE IS BLK 967	881967				
NORTH PADRE IS BLK 968	OFFSHORE-FEDERAL	NORTH PADRE IS BLK 967	881967				
NORTH PADRE IS BLK 976	OFFSHORE-FEDERAL	NORTH PADRE IS BLK 969	881969				
NORTH PADRE IS EA BLK 892	OFFSHORE-FEDERAL	NORTH PADRE IS EA BLK A10	883010				
NORTH PADRE IS EA BLK A43	OFFSHORE-FEDERAL	NORTH PADRE IS EA BLK A42	883042				
NORTH PADRE IS EA BLK A57	OFFSHORE-FEDERAL	NORTH PADRE IS EA BLK A58	883058				
SABINE PASS BLK 18	OFFSHORE-FEDERAL	SABINE PASS BLK 17	890017				
SABINE PASS BLK 40	OFFSHORE-FEDERAL	SABINE PASS BLK 10	890010				

Appendices

Methodology for Field Code Assignments

Purpose

The purpose of the Field Code Master List (FCML) effort is to provide the Energy Information Administration (EIA) and others with standardized field name spellings and associated codes for all crude oil and natural gas fields throughout the United States. The names and codes are compiled during the research phase on a computerized Field Code Master File (FCMF), which is updated periodically as new information on oil and gas fields is obtained and processed by EIA. The published and electronic versions of the *Oil and Gas Field Code Master List* are derived from the FCMF. The first edition of the Master List was published by EIA in December 1982.

General System Overview

New field information generally is obtained directly from reports produced by the various State and Federal field naming authorities. The system also incorporates a Field Code Working File (FCWF) for the development and verification of new field information. The FCWF is updated as information about the field is obtained. Periodically all fully resolved records are extracted from the FCWF and moved to the FCMF. Once this FCMF "update" is completed, the resolved records are deleted from the FCWF. At publication time, the updated FCMF is divided into its primary components, the Field Code Master List and the Invalid Field Records List.

Field Information Research

Geologists and petroleum engineers are responsible for supervising research and final resolution of field information. Listings of the FCWF can be produced by region for review. There are several possible explanations why field information under review is not already listed on the FCMF. This could reflect the following:

- A relatively recent oil or gas field discovery
- A recently discovered extension of an old field into a new county or State
- An alias used for the official name
- An error exists in the reported information.

The official recognition of a new field discovery by a State or Federal field naming authority is a prerequisite for the assignment of an official EIA field code. Appendix Table 1 on page 247 lists these naming authorities. Information regarding State recognition is obtained through official State publications and computer tapes, or through other contact with the State agencies.

If the field name in question has not been officially recognized, several sources of information exist for further investigation into the third and fourth possibilities listed above. These include:

- Analysis of State data files (the Texas and New Mexico files, for example, contain detailed information for each field and operator)
- Review of oil and gas industry publications and computerized data bases
- Telephone contact with the source of the information.

State Source Review Procedures

State sources provide most of the field names. As State publications are released they are routinely reviewed. The information regarding new fields is compared to the information on the FCMF. If the FCMF does not contain the new field, the field name and associated information are placed on the Working File. Subsequent to adding batches of records to the Working File, edit check reports are returned to the analyst that identify missing, inconsistent, or duplicative information on the Working File. The analyst then provides update transactions to correct the problems as appropriate, and a field code is assigned. Periodically, a supervisory analyst reviews those Working File records in which error-edits have been resolved for consistency of assigned field names and field codes with the EIA standards. Then the resolved records are moved to the Master File.

The quality and quantity of information available through the State publications varies. Some States publish new field information relatively frequently (*e.g.*, monthly) in a format that is easily reviewed for incorporation into the FCMF. Routine processing of State sources begins with these publications. Additional State publications, such as State geological papers, are also included in these routine reviews. Periodically, all FCMF records for a State are compared to the most recent State publication.

Some States do not publish field information, or the field information is not carried in the latest publication but in a previous one. In an overall review of the FCMF, when a particular field is not found in any available State

publication, the source **NISP** (not in State publication) is coded into the source section of the FCMF. When an earlier State source reports "No Production", "No Reports", or some similar remark for one or more years, and does not show the field in subsequent sources, the field is still considered to be official, whether it is presently producing or not. When a field is found in an older State source in combination with, or in subordination to, another field name, the State is contacted and asked to clarify the status of the field. This research resolves most of the **NISP** records, allowing them to be finally categorized as a master field record (with a field naming authority source), as an alias field record, or as an invalid field record. Certain field records, representing field names assigned by non-field naming authority publications that were coded prior to initiation of production in a field, and were subsequently abandoned without recorded production, have been classified as invalid.

Assigning New Field Code Numbers

A sequential listing of unused field code numbers is referenced in assigning new 6-digit field name codes. For field names that are already in use, either in another State or in a different section of the same State, the same code can be assigned to the new field entry. When the field name is completely new, the first available code (numerically lowest) is assigned and is therefore linked with the field name regardless of alphabetization, with the following exception: codes 800000-999998 are excluded from sequential code assignments, as they are reserved for offshore Gulf of Mexico fields.

Field Alias Procedures

A field alias is an unofficial name for an oil and gas field. The analyst detecting that a field name should be recorded as an alias name specifies a successor field name. Initially, the successor name is a master field name, but over time, the successor field name might also become an alias name. When that occurs, both unofficial field names are shown in the FCML and both point to the same current field name.

A field alias may reflect the following possibilities:

- An alternate name for the official name
- A field that has been renamed to something else
- A field that has been combined, consolidated, or merged into another field
- A field that has split into two or more new fields and the old name is no longer used.

For the combined or renamed types of aliases, both the official and alias names are on the FCML.

For alternate name aliases, the official name must be on the FCML in all cases. The alias name will be on the FCML in the following cases:

- A representative from the State agency is aware of the alias name as an alternative for the official name
- The alias name was originated on the old Form "FERC 15 "Interstate Pipeline's Annual Report of Gas Supply" respondent (formerly collected by the Federal Energy Regulatory Commission)
- Two or more operators report the same alias.

An alternate name alias which does not meet one of these three criteria normally would not appear on the FCML.

Field Alias Records That Have Several Official Names

Certain alias field records result from the splitting of a field into two or more fields, with none of the resulting fields using the original field name. For example, Field A was split into three fields: Field B, Field C, and Field D. Fields B, C, and D would be listed as field records on the FCML. Field A would be listed as a field alias record referencing Field B, **but not** Fields C and D, and would show **SPLIT** as its reason for alias. A user desiring the names of the other fields should contact EIA or the field naming authority to obtain the names of the other fields of which Field A was formerly composed.

Fields With More Than One Name Change

The current official name may be the result of several name changes. For instance, in Oklahoma RINGWOOD NE was combined with RINGWOOD NORTH in 1965, and subsequently combined into RINGWOOD in 1966. The listing for RINGWOOD NE would show the correct field name as RINGWOOD. If multiple names were involved, the alias field name record would list only the current (correct) field name. (For example, in Oklahoma, HENNESSEY SE is an alias for HENNESSEY EAST which has since been changed first to DOVER-HENNESSEY and finally to SOONER TREND. The correct name for the alias HENNESSEY SE, HENNESSEY EAST and DOVER-HENNESSEY is SOONER TREND.) Information on the chain of successive field names may be obtained from the appropriate field naming authority or EIA.

Offshore Code Assignments

Federal Outer Continental Shelf (OCS) fields in areas other than the Gulf of Mexico are given names in the same manner as onshore fields, and are coded with the next sequential code.

Offshore fields in the Gulf of Mexico OCS receive a field name code that is determined by the lease block (or blocks) for which they are named by the Minerals Management Service (MMS). The last three digits of the code are the block number. For instance, East Cameron (offshore area prefix code 824) Block 071, receives the field code of 824071. If several blocks are included in one field, the field code reflects the number of the block for which the field is named. The other blocks included in the field are listed on the FCML as aliases to the official name. When MMS has named two fields with the same basic block number, *i.e.*, Ship Shoal Blk 113 field and Ship Shoal Blk 113A field, the prefix code from an adjacent area for which the block number could not occur is utilized for the latter designated field.

There are cases where a particular OCS lease block contains portions of two or more fields. If one of the fields is named for the block concerned, there will be an entry in the REMARKS section indicating PBI, for "Part of Block In", followed by the field code of the other included field. If the block concerned is only an alias to all the fields involved, the alias type (or reason) code will be set as MULTI to highlight that more than one field is included within the lease block.

Fields in large offshore State domain blocks in the Gulf of Mexico are assigned codes in the manner of offshore Federal fields. Special prefixes, generally unassigned prefixes for area surveys, are used for the small State block fields. A special prefix has been set aside for High Island-State (Texas). This prefix is used only with the small block fields. For State blocks that exceed 999, an unused three-digit prefix ending in 1 is used, such as SOUTH PADRE IS BLK 1068 with code 951068.

Field Naming Conventions

Use of Compass Directions in Field Names

As a general rule, a compass direction used as part of a field name is placed at the end of the name. For example, the field named West Davenport by a State source bears the name DAVENPORT WEST on the FCML. However, a field named after a known landmark, such as the town of East Davenport, bears the name EAST DAVENPORT on the FCML.

If the field DAVENPORT WEST is then combined with other wells or fields and the word District, or some similar word, is added to the name, the name will appear on the FCML as DAVENPORT WEST DISTRICT. This enables users to distinguish between two fields, one named as a result of forming a district with the DAVENPORT WEST field as its nucleus, *e.g.*, DAVENPORT WEST DISTRICT, and the other which is a new district to the west of DAVENPORT DISTRICT, *e.g.*, DAVENPORT DISTRICT WEST.

Abbreviations are generally not applied to field names provided by the field naming authorities in connection with onshore field names. Exceptions are that non-cardinal compass points, such as NW for Northwest or SE for Southeast, are always abbreviated, and when the name of a combined field has been formed using all the names of the former fields, some abbreviations are applied to fit the name with the 26-character limit. Note, however, that the four cardinal compass points are always spelled out in onshore field names.

Offshore field names in the Gulf of Mexico nearly always consist of an offshore area name and block number specified by the Minerals Management Service (MMS). Example: EAST CAMERON BLOCK 299. Also, the FCML retains the subarea identifiers such as EAST CAMERON *SOUTH ADDITION* BLOCK 299 field. Because this results in field names frequently exceeding the 26-character limit, EIA applies a standard set of abbreviations for its Gulf of Mexico field naming convention:

Block . . . . . BLK	South Extension. . . . SX
North Addition . . . NA	East Extension . . . . . EX
South Addition . . . SA	Island. . . . . IS *
East Addition . . . . EA	
West Addition. . . . WA	

* Abbreviated only when the field name exceeds 26 characters.

For example, High Island East Addition South Extension Block A376 is abbreviated HIGH ISLAND EA SX BLK A376.

Special Naming Conventions

Some States regard reservoirs as fields and keep their records on that basis (*e.g.*, Texas and New Mexico). The FCML does not follow the State conventions in these instances. In Texas, for example, State publications list PARKER (PENNSYLVANIAN) and PARKER (WOLFCAMP) as distinct fields. But PARKER is actually the name of the field using the EIA definition, and PENNSYLVANIAN and WOLFCAMP are the names of reservoirs in the field. The FCML lists only PARKER.

The MMS quarterly publication *OCS Operations Field Directory, Gulf of Mexico OCS Region* is the primary source for Federal offshore fields in the Gulf of Mexico. This publication and the MMS computer file on which it is based do not use subarea identifiers such as the *SOUTH ADDITION*, although maps of the region still carry these subareas. For example, whereas the MMS carries the name WEST CAMERON BLOCK 617, the FCML carries the field name as WEST CAMERON SA BLK 617, where SA is the abbreviation for SOUTH ADDITION.

Reused Field Names

Some States occasionally reuse field names in areas other than the original field location. This situation is handled on the FCML by indicating (OLD) and (NEW) after the field name, with each being assigned a different field code.

Invalid Field Record Procedures

Field records are removed from the FCML when they are found to be incorrect for one of the following reasons:

- The field name as it appears was never approved by the relevant naming authority; *i.e.*, it could have been a misspelled field name or the name of a producing unit, well, lease or offshore platform.
- County or State location data are incorrect.
- Two separate field codes were assigned to the same field name.

When research on a **NISP** field record determines that one of those reasons applies to a field or field alias record, the record type is changed to **INVALID.** Invalid field records appear in the Invalid Field Record List Updates section of the FCML publication for the year in which they have been designated **INVALID**. They will not appear in subsequent years. A cumulative list of **INVALID** records accompanies the electronic version of the FCML.

Table 1. List of Authorities on Oil and Gas Field Nomenclature

State	Naming Authority
Alabama	State Oil and Gas Board of Alabama
Alaska	Alaska Oil and Gas Conservation Commission
Arizona	Arizona Oil and Gas Conservation Commission
Arkansas	Arkansas Oil and Gas Commission
California	California Department of Conservation, Division of Oil and Gas
Colorado	Colorado Department of Natural Resources, Oil and Gas Conservation Commission
Florida	Florida Department of Natural Resources, Bureau of Geology, Oil and Gas Administration
Illinois	Illinois Department of Energy and Natural Resources, State Geological Survey
Indiana	Indiana Department of Natural Resources, Geological Survey, Petroleum Section
Iowa	Iowa Geologic Survey
Kansas	Kansas Geological Survey
Kentucky	Kentucky Geological Survey
Louisiana	Louisiana Department of Natural Resources, Office of Conservation
Maryland	Maryland Geological Survey
Michigan	Michigan Department of Natural Resources, Geological Survey Division
Minnesota	Minnesota Department of Natural Resources, Minnesota Geological Survey, Division of Waters
Mississippi	Mississippi State Oil and Gas Board
Missouri	Missouri Department of Natural Resources, Division of Geology and Land Survey
Montana	Montana Department of Natural Resources and Conservation, Oil and Gas Conservation Division
Nebraska	Nebraska Oil and Gas Conservation Commission
Nevada	Nevada Department of Conservation and Natural Resources, Division of Mineral Resources
New Mexico	New Mexico Energy Minerals and Natural Resources Department, Oil Conservation Division
New York	New York Department of Environmental Conservation, Division of Mineral Resources
North Dakota	North Dakota Geological Survey
Ohio	Ohio Department of Natural Resources, Division of Oil and Gas
Oklahoma	Mid-Continent Oil and Gas Association, Oklahoma Nomenclature Committee
Oregon	Oregon Department of Geology and Minerals Industries, Division of Oil and Gas Geology
Pennsylvania	Pennsylvania Department of Environmental Resources, Bureau of Topographic and Geologic Survey
South Dakota	Department of Environment and Natural Resources
Tennessee	Tennessee Department of Conservation, Division of Geology
Texas	Railroad Commission of Texas, Oil & Gas Division
Utah	Utah Field Names Advisory Committee, Oil, Gas and Mining Division, Department of Natural Resources
Virginia	Department of Mines, Minerals and Energy, Oil and Gas Division
Washington	Oil and Gas Conservation Committee
West Virginia	West Virginia Geological and Economic Survey
Wyoming	Field Name Advisory Committee, Wyoming Oil and Gas Conservation Commission
Federal Offshore	U.S. Department of the Interior, Minerals Management Service

Source: Energy Information Administration, Office of Oil and Gas.

Table 2. State Abbreviations and Geographic Subdivision Codes

State Name and Geographic Subdivisions	State Abbreviation	Subdivision Code
Alabama-State Offshore	AL	05
Alaska-North Onshore and Offshore	AK	50
Alaska-South Onshore	AK	10
Alaska-South State Offshore	AK	05
Alaska-South Federal Offshore	AK	00
Arizona	AZ	—
Arkansas	AR	—
California-Coastal Region Onshore	CA	50
California-Los Angeles Basin Onshore	CA	90
California-San Joaquin Basin Onshore	CA	10
California-State Offshore	CA	05
California-Federal Offshore	CA	00
Colorado	CO	—
Connecticut	CT	—
Delaware	DE	—
District of Columbia	DC	—
Florida-Onshore	FL	—
Florida-State Offshore	FL	05
Georgia	GA	—
Hawaii	HI	—
Idaho	ID	—
Illinois	IL	—
Indiana	IN	—
Iowa	IA	—
Kansas	KS	—
Kentucky	KY	—
Louisiana-North	LA	50
Louisiana-South Onshore	LA	10
Louisiana-South State Offshore	LA	05
Louisiana-South Federal Offshore	LA	00
Maine	ME	—
Maryland	MD	—
Massachusetts	MA	—
Michigan	MI	—
Minnesota	MN	—
Mississippi-Onshore	MS	—
Mississippi-State Offshore	MS	05
Missouri	MO	—
Montana	MT	—
Nebraska	NE	—
Nevada	NV	—
New Hampshire	NH	—
New Jersey	NJ	—
New Mexico-East	NM	10
New Mexico-West	NM	50
New York	NY	—
North Carolina	NC	—
North Dakota	ND	—
Ohio	OH	—
Oklahoma	OK	—
Oregon	OR	—
Pennsylvania	PA	—
Rhode Island	RI	—
South Carolina	SC	—
South Dakota	SD	—
Tennessee	TN	—
Texas RRC District 1	TX	10
Texas RRC District 2 Onshore	TX	20
Texas RRC District 3 Onshore	TX	30
Texas RRC District 4 Onshore	TX	40
Texas RRC District 5	TX	50
Texas RRC District 6	TX	60
Texas RRC District 7B	TX	70
Texas RRC District 7C	TX	75
Texas RRC District 8	TX	80
Texas RRC District 8A	TX	85
Texas RRC District 9	TX	90
Texas RRC District 10	TX	95
Texas-State Offshore	TX	05
Texas-Federal Offshore	TX	00
Utah	UT	—
Vermont	VT	—
Virginia	VA	—
Washington	WA	—
West Virginia	WV	—
Wisconsin	WI	—
Wyoming	WY	—
Atlantic Coast-Federal Offshore	AC	00
Other Gulf-Federal Offshore	OG	00

— = Not applicable.

Sources: National Bureau of Standards, U.S. Department of Commerce, FIPS PUB 6-3, *Counties and County Equivalents of the States of the United States and the District of Columbia.* Energy Information Administration, Office of Oil and Gas.

Table 3. U.S. Geological Survey Alaska Quadrangles and Associated Codes

Quadrangle	Quad Code	Quadrangle	Quad Code	Quadrangle	Quad Code	Quadrangle	Quad Code
Adak	001	Dillingham	077	Marshall	157	Seward	233
Afognak	003	Dixon Entrance	079	McCarthy	159	Shishmaref	235
Ambler River	005	Eagle	081	McGrath	161	Shungnak	237
Amukta	007	Fairbanks	083	Meade River	163	Simeonof Island	239
Anchorage	009	False Pass	087	Medfra	165	Sitka	241
Arctic	011	Flaxman Island	089	Melozitna	167	Skagway	243
Atka	013	Fort Yukon	091	Middleton Island	169	Sleetmute	245
Atlin	015	Cold Bay	093	Misheguk Mtn	171	Solomon	247
Attu	017	Gareloi Island	095	Mt Fairweather	085	St Lawrence	253
Baird Inlet	019	Goodnews	097	Mt Hayes	173	St Matthew	249
Baird Mts	021	Gulkana	099	Mt Katmai	175	St Michael	255
Barrow	023	Hagemeister Island	101	Mt McKinley	177	Stepovak Bay	251
Barter Island	025	Harrison Bay	103	Mt Michelson	179	Sumdum	257
Beaver	027	Healy	105	Mt St Elias	181	Survey Pass	259
Beechey Point	029	Holy Cross	107	Nabesna	183	Sutwik Island	261
Bendeleben	031	Hooper Bay	109	Naknek	185	Table Mtn	263
Bering Glacier	033	Howard Pass	111	Noatak	187	Taku River	265
Bethel	035	Hughes	113	Nome	189	Talkeetna	267
Bettles	037	Icy Bay	115	Norton Bay	191	Talkeetna Mts	269
Big Delta	039	Iditarod	117	Nulato	193	Tanacross	271
Black	041	Ikpikpuk River	119	Nunivak Island	195	Tanana	273
Black River	043	Iliamna	121	Nushagak Bay	197	Taylor Mts	275
Blying Sound	045	Juneau	123	Ophir	199	Teller	277
Bradfield Canal	047	Kaguyak	125	Petersburg	201	Teshekpuk	279
Bristol Bay	049	Kantishna River	127	Philip Smith Mts	203	Trinity Islands	281
Candle	051	Karluk	129	Point Hope	205	Tyonek	283
Cape Mendenhall	053	Kateel River	131	Point Lay	207	Ugashik	285
Chandalar	055	Kenai	133	Port Alexander	209	Umiat	287
Chandler Lake	057	Ketchikan	135	Port Moller	211	Umnak	289
Charley River	059	Killik River	137	Pribilof Islands	213	Unalakleet	291
Chignik	061	Kiska	139	Prince Rupert	215	Unalaska	293
Christian	063	Kodiak	141	Rat Islands	217	Unimak	295
Circle	065	Kotzebue	143	Ruby	219	Utukok River	297
Cold Bay	093	Kuskokwim Bay	145	Russian Mission	221	Valdez	299
Coleen	067	Kwiguk	147	Sagavanirktok	223	Wainwright	301
Cordova	069	Lake Clark	149	Samalga Island	225	Wiseman	303
Craig	071	Lime Hills	151	Seguam	227	Yakutat	305
De Long Mts	073	Livengood	153	Selawik	229		
Demarcation Point	075	Lookout Ridge	155	Seldovia	231		

Note: The State of Alaska does not have counties that can be used for field identification. Areas identified by U. S. Geological Survey quadrangles have been assigned codes by the American Petroleum Institute for use as pseudo-county codes.

Source: The API Well Number and Standard State and County Numeric Codes Including Offshore Waters. API Bulletin D12A, January 1979. American Petroleum Institute, Washington, DC.

Table 4. Coalbed Methane Fields

State and Field Name	Field Code	County Code	County Name
Alabama			
Big Sandy Creek Coal Degas	013337	125	Tuscaloosa
Blue Creek Coal Degas	012124	125	Tuscaloosa
Boone Creek Coal Degas	013341	125	Tuscaloosa
Brookwood Coal Degasificat	000311	073	Jefferson
Brookwood Coal Degasificat	000311	125	Tuscaloosa
Cedar Cove Coal Degas	008416	125	Tuscaloosa
Deerlick Creek Coal Degas	008478	125	Tuscaloosa
Fairview	233940	075	Lamar
Gurnee Coal Degas	013330	007	Bibb
Gurnee Coal Degas	013330	117	Shelby
Holt Coal Degasification	003623	125	Tuscaloosa
Little Buck Creek Coal Deg	014254	063	Greene
Little Buck Creek Coal Deg	014254	125	Tuscaloosa
Little Sandy Creek Degas	013172	125	Tuscaloosa
Moundville Coal Degas	013503	063	Greene
Moundville Coal Degas	013503	065	Hale
Moundville Coal Degas	013503	125	Tuscaloosa
Oak Grove Coal Degas	003662	073	Jefferson
Oak Grove Coal Degas	003662	125	Tuscaloosa
Peterson Coal Degas	008595	125	Tuscaloosa
Pleasant Grove Coal Degas	003670	073	Jefferson
Robinsons Bend Coal Degas	013516	125	Tuscaloosa
Scottsville Coal Degas	013800	007	Bibb
Taylor Creek Coal Degas	014136	063	Greene
Taylor Creek Coal Degas	014136	125	Tuscaloosa
Thornton Creek Coal Degas	015246	125	Tuscaloosa
White Oak Creek Coal Degas	013106	073	Jefferson
White Oak Creek Coal Degas	013106	125	Tuscaloosa
White Oak Creek Coal Degas	013106	127	Walker
Wolf Creek Coal Degas	013446	125	Tuscaloosa
Colorado			
Apache Canyon	013811	071	Las Animas
Bronco Flats	000140	077	Mesa
Buzzard Creek	108313	077	Mesa
Coal Gulch	149989	077	Mesa
Craig	168047	081	Moffat
Divide Creek	193533	045	Garfield
Divide Creek	193533	077	Mesa
Gasaway	267355	045	Garfield
Grand Valley	284772	045	Garfield
Hunters Canyon	339888	077	Mesa
Ignacio-Blanco	343874	007	Archuleta
Ignacio-Blanco	343874	067	La Plata
Parachute	009661	045	Garfield
Pinyon Ridge	014271	103	Rio Blanco
Raton	015810	071	Las Animas
Red Mesa	591452	067	La Plata
Rulison	618549	045	Garfield
Saddlebag	015607	071	Las Animas
Shale Ridge South	013929	077	Mesa
Skinner Ridge	013633	045	Garfield
Spanish Peaks	015609	071	Las Animas
Three Bridges	012076	055	Huerfano
West Side Canal	760277	081	Moffat
White River	764757	103	Rio Blanco
Illinois			
Eldorado Consol	218392	165	Saline
Indiana			
Bicknell	060509	083	Knox
Sandford	630765	167	Vigo
Sullivan Consol	687396	153	Sullivan
Kansas			
Brewster	091247	125	Montgomery
Fairmount Townsite	010916	103	Leavenworth
Frasier	255736	019	Chautauqua
Fredonia	256542	205	Wilson
Hale-Inge	299507	019	Chautauqua
Hale-Inge	299507	049	Elk
Jefferson-Sycamore	356998	125	Montgomery
Mound City	488254	107	Linn
Neodesha	502355	125	Montgomery
Neodesha	502355	205	Wilson
Peru-Sedan	551823	019	Chautauqua
Sycamore Valley	006462	125	Montgomery
Sycamore Valley East	008963	125	Montgomery
Tyro	724826	125	Montgomery
Valeda	732170	099	Labette
Wayside-Havana	753309	019	Chautauqua
Wayside-Havana	753309	125	Montgomery
Kentucky			
Sebree Consol	641910	233	Webster
New Mexico			
Aztec	032800	045	San Juan
Aztec North	032831	045	San Juan
Basin	042233	039	Rio Arriba

Table 4. Coalbed Methane Fields (Continued)

State and Field Name	Field Code	County Code	County Name
Basin	042233	043	Sandoval
Basin	042233	045	San Juan
Bisti	066864	045	San Juan
Blanco	070724	045	San Juan
Blanco South	070848	039	Rio Arriba
Cedar Hill	127962	045	San Juan
Escrito	227948	039	Rio Arriba
Fulcher-Kutz	259658	045	San Juan
Harper Hill	306924	045	San Juan
Jasis Canyon	355315	045	San Juan
Kutz	388974	045	San Juan
Lybrook	435372	045	San Juan
Mt Nebo	491014	045	San Juan
Pinon North	557796	045	San Juan
San Juan	003683	045	San Juan
WAW	002964	045	San Juan
Oklahoma			
Brooken	094054	121	Pittsburg
Kinta	380610	121	Pittsburg
Pine Hollow South	556791	121	Pittsburg
Quinton District	580321	121	Pittsburg
Spiro SE	669865	079	Le Flore
Wilburton	767826	121	Pittsburg
Pennsylvania			
Blairsville	070166	063	Indiana
Gump	006205	059	Greene
Lagonda	394515	125	Washington
Mayfield	455469	051	Fayette
Mayfield	455469	129	Westmoreland
New Freeport	503770	059	Greene
Oakford	517434	129	Westmoreland
Waltersburg	007359	051	Fayette
Waynesburg	007266	059	Greene
Utah			
Buzzard Bench	007833	015	Emery
Castlegate	014836	007	Carbon
Drunkards Wash	014840	007	Carbon
Virginia			
Glick	277145	027	Buchanan
Keen Mountain	001394	027	Buchanan
Nora	511254	051	Dickenson
Nora	511254	167	Russell
Nora	511254	195	Wise
Oakwood	518178	027	Buchanan
West Virginia			
Big Run-Birchfield	063361	103	Wetzel
Wyoming			
Breen	090658	005	Campbell
Caballo - Fort Union	015797	005	Campbell
Hartzog Draw	308943	005	Campbell
Kingsbury Creek	380145	005	Campbell
Maysdorf	455700	005	Campbell
Mill-Gillette	474370	005	Campbell
Oedekoven	520069	005	Campbell
Rawhide Butte	013282	005	Campbell
Recluse	589685	005	Campbell

Table 5. Fields Located in Multiple Jurisdictions

Field Code	Field Name	State Sub	County Code
ALABAMA & FLORIDA			
235596	FANNY CHURCH	AL	053
355672	JAY	FL	033
418505	LITTLE ESCAMBIA CREEK	AL	053
355672	JAY	FL	033
418505	LITTLE ESCAMBIA CREEK	AL	053
355672	JAY	FL	113
ALABAMA & MISSISSIPPI			
099311	BUCATUNNA CREEK	AL	023
099311	BUCATUNNA CREEK	MS	023
401314	LANGSDALE	AL	023
401314	LANGSDALE	MS	023
ALABAMA 05 & OTHER GULF 00			
010820	NORTH CENTRAL GULF	AL05	990
886827	MOBILE BLK 827	OG00	995
010821	NORTHWEST GULF	AL05	990
886823	MOBILE BLK 823	OG00	995
010821	NORTHWEST GULF	AL05	990
886868	MOBILE BLK 868	OG00	995
014292	STATE 109	AL05	990
886821	MOBILE BLK 821	OG00	995
ARKANSAS & LOUISIANA 50			
024391	ARKANA	AR	073
024391	ARKANA	LA50	015
311380	HAYNESVILLE	AR	027
311380	HAYNESVILLE	LA50	027
311380	HAYNESVILLE	AR	027
311380	HAYNESVILLE	LA50	119
591855	RED ROCK	AR	027
653551	SHONGALOO NORTH-RED ROCK	LA50	119
609860	RODESSA	AR	091
609860	RODESSA	LA50	017
653520	SHONGALOO NORTH	AR	027
653551	SHONGALOO NORTH-RED ROCK	LA50	119
671725	SPRINGHILL	AR	027
671725	SPRINGHILL	LA50	119
ARKANSAS & TEXAS 60			
074196	BLOOMBURG	AR	091
074196	BLOOMBURG	TX60	067
609860	RODESSA	AR	091
609860	RODESSA	TX60	067
CALIFORNIA 00 & CALIFORNIA 05			
121397	CARPINTERIA OFFSHORE	CA00	995
121397	CARPINTERIA OFFSHORE	CA05	990
COLORADO & KANSAS			
012453	ARAPAHOE EAST	CO	017
011646	ARAPAHOEKAN	KS	199
012168	FRONTERA	CO	017
681382	STOCKHOLM	KS	199
012168	FRONTERA	CO	017
011860	STOCKHOLM SOUTH	KS	199
289918	GREENWOOD	CO	009
290011	GREENWOOD GAS AREA	KS	129
013490	JACE	CO	061
013500	MOORE-JOHNSON	KS	071
681382	STOCKHOLM	CO	017
681475	STOCKHOLM SW	KS	071
COLORADO & NEBRASKA			
546553	PEBBLE	CO	075
546553	PEBBLE	NE	033
COLORADO & NEW MEXICO 50			
039319	BARKER DOME	CO	067
039288	BARKER CREEK	NM50	045
343874	IGNACIO-BLANCO	CO	007
070724	BLANCO	NM50	045
343874	IGNACIO-BLANCO	CO	067
070724	BLANCO	NM50	045
COLORADO & UTAH			
111260	CACHE	CO	083
459538	MCELMO MESA	UT	037
245474	FLODINE PARK	CO	083
349587	ISMAY	UT	037
245474	FLODINE PARK	CO	083
349618	ISMAY SOUTH	UT	037
666641	SOUTH CANYON	CO	045
038420	BAR X	UT	019
666641	SOUTH CANYON	CO	045
628068	SAN ARROYO	UT	019
666641	SOUTH CANYON	CO	077
038420	BAR X	UT	019
666641	SOUTH CANYON	CO	077
677662	STATELINE	UT	019
COLORADO & WYOMING			
320139	HIAWATHA	CO	081
320139	HIAWATHA	WY	037
419621	LITTLE SNAKE	CO	081
419621	LITTLE SNAKE	WY	037
569161	POWDER WASH	CO	081
569130	POWDER SPRINGS	WY	037
615812	ROUND TABLE	CO	081
615812	ROUND TABLE	WY	037
677662	STATELINE	CO	081
677538	STATE LINE	WY	037
760277	WEST SIDE CANAL	CO	081
034979	BAGGS SOUTH	WY	007
760277	WEST SIDE CANAL	CO	081
760277	WEST SIDE CANAL	WY	007
ILLINOIS & INDIANA			
011572	ALLENDALE	IL	185
146749	CLAYPOLE HILLS CONSOL	IN	083
055122	BEMAN EAST	IL	101
048488	BEAMAN EAST CONSOL	IN	083
068523	BLACK RIVER	IL	193
068554	BLACK RIVER CONSOL	IN	129
346998	INMAN EAST CONSOL	IL	059
346967	INMAN EAST	IN	129
371627	KEENSBURG SOUTH	IL	185
291313	GRIFFIN CONSOL	IN	051
405251	LAWRENCE COUNTY DIVISION	IL	101
673384	ST FRANCISVILLE CONSOL	IN	083
453702	MAUNIE EAST	IL	193
453702	MAUNIE EAST	IN	129
490332	MT CARMEL	IL	185
490363	MT CARMEL CONSOL	IN	051
490332	MT CARMEL	IL	185
490425	MT CARMEL NORTH	IN	083

Table 5. Fields Located in Multiple Jurisdictions (Continued)

Field Code	Field Name	State Sub	County Code
503874	NEW HARMONY CONSOL	IL	193
291313	GRIFFIN CONSOL	IN	051
503874	NEW HARMONY CONSOL	IL	193
291313	GRIFFIN CONSOL	IN	129
503967	NEW HARMONY SOUTH	IL	193
756200	WELBORN NORTH CONSOL	IN	129
504029	NEW HAVEN CONSOL	IL	193
335051	HOVEY WEST	IN	129
504029	NEW HAVEN CONSOL	IL	193
756185	WELBORN CONSOL	IN	129
516721	OAK GROVE	IL	059
516721	OAK GROVE	IN	129
607411	ROCHESTER	IL	185
607411	ROCHESTER	IN	051
673415	ST FRANCISVILLE EAST	IL	101
673384	ST FRANCISVILLE CONSOL	IN	083
677538	STATE LINE	IL	023
677538	STATE LINE	IN	167
ILLINOIS & KENTUCKY			
649056	SHAWNEETOWN EAST	IL	059
649056	SHAWNEETOWN EAST	KY	225
INDIANA & KENTUCKY			
039257	BARKER	IN	163
039257	BARKER	KY	101
393595	LACONIA	IN	061
194968	DOE RUN	KY	163
569502	POWELLS LAKE CONSOL	IN	129
569471	POWELLS LAKE	KY	225
662394	SMITH MILLS NORTH	IN	129
662332	SMITH MILLS CONSOL	KY	101
INDIANA & MICHIGAN			
219694	ELKHART NORTH	IN	039
215485	EDWARDSBURG	MI	027
INDIANA & OHIO			
716680	TRENTON	IN	001
005094	CHATTANOOGA	OH	107
716680	TRENTON	IN	001
005777	WILLSHIRE	OH	161
716680	TRENTON	IN	075
005094	CHATTANOOGA	OH	107
KANSAS & MISSOURI			
178946	DALLAS	KS	091
411537	LESTER	MO	095
265805	GARLAND	KS	011
002598	SWARTZ-GARLAND	MO	217
429108	LOUISBURG	KS	121
002651	FREEMAN-WESTLINE	MO	037
429108	LOUISBURG	KS	121
002602	LIMPUS	MO	037
429108	LOUISBURG	KS	121
002603	LISLE	MO	037
681041	STILLWELL	KS	091
747512	WALTON	MO	037
KANSAS & NEBRASKA			
071468	BLEES	KS	039
657643	SINK	NE	145
332467	HORINEK	KS	153
332467	HORINEK	NE	087
337377	HUFFSTUTTER	KS	147
012564	ALMA SOUTH	NE	083
001551	LAWSON NE	KS	039
772166	WILSONVILLE SW	NE	065
KANSAS & OKLAHOMA			
112872	CALDWELL	KS	191
112872	CALDWELL	OK	053
116964	CANEY	S	125
116623	CANARY	OK	147
145447	CLARK CREEK	KS	025
145447	CLARK CREEK	OK	059
218702	ELGIN	KS	019
218733	ELGIN SOUTH	OK	113
219663	ELKHART	KS	129
122606	CARTHAGE DISTRICT NE	OK	139
241118	FINCHAM	KS	119
480070	MOCANE-LAVERNE GAS AREA	OK	007
290011	GREENWOOD GAS AREA	KS	129
122668	CARTHAGE GAS AREA	OK	139
337780	HUGOTON GAS AREA	KS	175
295545	GUYMON-HUGOTON GAS AREA	OK	139
337780	HUGOTON GAS AREA	KS	189
295545	GUYMON-HUGOTON GAS AREA	OK	139
413049	LIBERAL-LIGHT	KS	175
480070	MOCANE-LAVERNE GAS AREA	OK	007
461150	MCKAY	KS	035
139014	CHILOCCO EAST	OK	071
461491	MCKINNEY	KS	025
480070	MOCANE-LAVERNE GAS AREA	OK	007
461491	MCKINNEY	KS	119
480070	MOCANE-LAVERNE GAS AREA	OK	007
494579	MURPHY	KS	191
192479	DILWORTH DISTRICT	OK	071
551823	PERU-SEDAN	KS	019
196518	DOMES-POND CREEK	OK	113
551823	PERU-SEDAN	KS	019
721307	TURKEY CREEK	OK	113
696659	TALOGA	KS	129
244482	FLATS NW	OK	139
723065	TUTTLE SE	KS	033
429790	LOVEDALE NW	OK	059
724826	TYRO	KS	125
116623	CANARY	OK	147
776608	WOLGAMOTT	KS	007
776608	WOLGAMOTT	OK	151
786333	YELLOWSTONE NORTH	KS	033
786302	YELLOWSTONE	OK	151
KENTUCKY & TENNESSEE			
004672	BEATY	KY	053
677755	STATIC	TN	137
KENTUCKY & VIRGINIA			
011711	ELKHORN CITY BS EAST	KY	195
012915	BREAKS-HAYSI	VA	027
005786	WOODMAN EAST	KY	195
008403	HURLEY	VA	027
KENTUCKY & WEST VIRGINIA			
076961	BOARD TREE	KY	195
271983	GILBERT	WV	059
010687	BUSKIRK NORTH	KY	195
440775	MAGNOLIA	WV	059

Table 5. Fields Located in Multiple Jurisdictions (Continued)

Field Code	Field Name	State Sub	County Code
014094	FALLSBURG CONSOL	KY	127
429046	LOUISA	WV	099
429046	LOUISA	KY	127
429046	LOUISA	WV	099
005786	WOODMAN EAST	KY	195
271983	GILBERT	WV	059
010881	ZELDA	KY	127
250140	FORT GAY-HUBBARDSTOWN	WV	099
LOUISIANA 00 & LOUISIANA 05			
803002	BAY MARCHAND BLK 2	LA00	995
803002	BAY MARCHAND BLK 2	LA05	990
810053	BRETON SOUND BLK 53	LA00	995
810053	BRETON SOUND BLK 53	LA05	990
159661	COON POINT	LA00	995
159661	COON POINT	LA05	990
842016	GRAND ISLE BLK 16	LA00	995
842016	GRAND ISLE BLK 16	LA05	990
842018	GRAND ISLE BLK 18	LA00	995
842018	GRAND ISLE BLK 18	LA05	990
842025	GRAND ISLE BLK 25	LA00	995
842025	GRAND ISLE BLK 25	LA05	990
413824	LIGHTHOUSE POINT	LA00	995
413824	LIGHTHOUSE POINT	LA05	990
866151	MAIN PASS BLK 151	LA00	995
866074	MAIN PASS BLK 74	LA05	990
866006	MAIN PASS BLK 6	LA00	995
866006	MAIN PASS BLK 6	LA05	990
866069	MAIN PASS BLK 69	LA00	995
866069	MAIN PASS BLK 69	LA05	990
866073	MAIN PASS BLK 73	LA00	995
866074	MAIN PASS BLK 74	LA05	990
894015	SHIP SHOAL BLK 15	LA00	995
894015	SHIP SHOAL BLK 15	LA05	990
894069	SHIP SHOAL BLK 69	LA00	995
894066	SHIP SHOAL BLK 66	LA05	990
894072	SHIP SHOAL BLK 72	LA00	995
894072	SHIP SHOAL BLK 72	LA05	990
909001	SOUTH PASS BLK 1	LA00	995
909001	SOUTH PASS BLK 1	LA05	990
909020	SOUTH PASS BLK 20	LA00	995
909020	SOUTH PASS BLK 20	LA05	990
909021	SOUTH PASS BLK 21	LA00	995
909021	SOUTH PASS BLK 21	LA05	990
909026	SOUTH PASS BLK 26	LA00	995
909026	SOUTH PASS BLK 26	LA05	990
909027	SOUTH PASS BLK 27	LA00	995
909027	SOUTH PASS BLK 27	LA05	990
909030	SOUTH PASS BLK 30	LA00	995
909030	SOUTH PASS BLK 30	LA05	990
909042	SOUTH PASS BLK 42	LA00	995
909042	SOUTH PASS BLK 42	LA05	990
909061	SOUTH PASS BLK 61	LA00	995
909006	SOUTH PASS BLK 6	LA05	990
913078	SOUTH PASS SA BLK 78	LA00	995
913078	SOUTH PASS SA BLK 78	LA05	990
929014	VERMILION BLK 14	LA00	995
929014	VERMILION BLK 14	LA05	990
929014	VERMILION BLK 14	LA00	995
929028	VERMILION BLK 28	LA05	990
935017	WEST CAMERON BLK 17	LA00	995
935017	WEST CAMERON BLK 17	LA05	990
935028	WEST CAMERON BLK 28	LA00	995
935028	WEST CAMERON BLK 28	LA05	990
935033	WEST CAMERON BLK 33	LA00	995
935033	WEST CAMERON BLK 33	LA05	990
935045	WEST CAMERON BLK 45	LA00	995
935045	WEST CAMERON BLK 45	LA05	990
935049	WEST CAMERON BLK 49	LA00	995
935049	WEST CAMERON BLK 49	LA05	990
942027	WEST DELTA BLK 27	LA00	995
942027	WEST DELTA BLK 27	LA05	990
942035	WEST DELTA BLK 35	LA00	995
942018	WEST DELTA BLK 18	LA05	990
LOUISIANA 00 & OTHER GULF 00			
933022	VIOSCA KNOLL BLK 22	LA00	995
886990	MOBILE BLK 990	OG00	995
LOUISIANA 00 & TEXAS 00			
840065	GARDEN BANKS BLK 65	LA00	995
840065	GARDEN BANKS BLK 65	TX00	995
850244	HIGH ISLAND EA BLK A244	LA00	995
850244	HIGH ISLAND EA BLK A244	TX00	995
852330	HIGH ISLAND EA SX BLK A330	LA00	995
852330	HIGH ISLAND EA SX BLK A330	TX00	995
852370	HIGH ISLAND EA SX BLK A370	LA00	995
852370	HIGH ISLAND EA SX BLK A370	TX00	995
890010	SABINE PASS BLK 10	LA00	995
890010	SABINE PASS BLK 10	TX00	995
890017	SABINE PASS BLK 17	LA00	995
890017	SABINE PASS BLK 17	TX00	995
937663	WEST CAMERON SA BLK 663	LA00	995
937663	WEST CAMERON SA BLK 663	TX00	995
LOUISIANA 10 & TEXAS 30			
011789	ALLIGATOR LAKE	LA10	011
011789	ALLIGATOR LAKE	TX30	351
469094	MERRYVILLE	LA10	011
469094	MERRYVILLE	TX30	351
554404	PHOENIX LAKE	LA10	019
554404	PHOENIX LAKE	TX30	361
622922	SABINE LAKE NORTH	LA10	023
622922	SABINE LAKE NORTH	TX30	361
659728	SKINNER LAKES	LA10	011
659728	SKINNER LAKES	TX30	351
LOUISIANA 50 & MISSISSIPPI			
066415	BISLAND BAYOU	LA50	029
066415	BISLAND BAYOU	MS	001
228196	ESPERANCE POINT	LA50	029
228196	ESPERANCE POINT	MS	001
272479	GILES BEND	LA50	029
272479	GILES BEND	MS	001
499169	NATCHEZ FERRY	LA50	029
499169	NATCHEZ FERRY	MS	001
610201	RODNEY ISLAND	LA50	107
610201	RODNEY ISLAND	MS	063
LOUISIANA 50 & TEXAS 60			
053572	BELLE BOWER	LA50	031
053572	BELLE BOWER	TX60	365
058935	BETHANY-LONGSTREET	LA50	017
058904	BETHANY	TX60	365
111694	CADDO PINE ISLAND	LA50	017
447812	MARION COUNTY	TX60	315
290197	GREENWOOD-WASKOM	LA50	017
750612	WASKOM	TX60	365
423063	LOGANSPORT	LA50	031
423063	LOGANSPORT	TX60	365

Table 5. Fields Located in Multiple Jurisdictions (Continued)

Field Code	Field Name	State Sub	County Code
426504	LONGWOOD	LA50	017
426504	LONGWOOD	TX60	203
609860	RODESSA	LA50	017
609860	RODESSA	TX60	067
609860	RODESSA	LA50	017
609860	RODESSA	TX60	315
MARYLAND & PENNSYLVANIA			
501504	NEGRO MOUNTAIN	MD	023
501504	NEGRO MOUNTAIN	PA	111
MARYLAND & WEST VIRGINIA			
489401	MOUNTAIN LAKE PARK	MD	023
489401	MOUNTAIN LAKE PARK	WV	077
MONTANA & NORTH DAKOTA			
127745	CEDAR CREEK	MT	025
127745	CEDAR CREEK	ND	011
208741	DWYER	MT	091
290538	GRENORA	ND	105
243924	FLAT LAKE EAST	MT	091
243924	FLAT LAKE EAST	ND	023
280726	GOOSE LAKE EAST	MT	091
280726	GOOSE LAKE EAST	ND	023
481643	MONDAK WEST	MT	083
481635	MONDAK	ND	053
MONTANA & WYOMING			
027150	ASH CREEK	MT	003
027150	ASH CREEK	WY	033
218981	ELK BASIN	MT	009
218981	ELK BASIN	WY	029
255550	FRANNIE	MT	009
255550	FRANNIE	WY	029
NORTH DAKOTA & SOUTH DAKOTA			
333079	HORSE CREEK SOUTH	ND	011
465196	MEDICINE POLE HILLS SOUTH	SD	063
677538	STATE LINE	ND	011
677538	STATE LINE	SD	063
NEW MEXICO 10 & TEXAS 80			
043752	BATTLEAXE	NM10	025
043752	BATTLEAXE	TX80	301
195898	DOLLARHIDE	NM10	025
195898	DOLLARHIDE	TX80	003
216935	EL MAR	NM10	025
216935	EL MAR	TX80	301
353905	JALMAT	NM10	025
636880	SCARBOROUGH	TX80	495
420117	LITTMAN	NM10	025
420117	LITTMAN	TX80	003
451470	MASON NORTH	NM10	015
451470	MASON NORTH	TX80	301
451470	MASON NORTH	NM10	025
451470	MASON NORTH	TX80	301
590026	RED BLUFF	NM10	015
590026	RED BLUFF	TX80	301
636880	SCARBOROUGH	NM10	025
636880	SCARBOROUGH	TX80	495
677662	STATELINE	NM10	025
677662	STATELINE	TX80	003
NEW MEXICO 10 & TEXAS 85			
093727	BRONCO	NM10	025
093727	BRONCO	TX85	501
325720	HOBBS EAST	NM10	025
325720	HOBBS EAST	TX85	165
420117	LITTMAN	NM10	025
420117	LITTMAN	TX85	165
NY & PENNSYLVANIA			
086938	BRADFORD	NY	009
086938	BRADFORD	PA	083
094130	BROOKFIELD	NY	101
094130	BROOKFIELD	PA	117
107176	BUSTI	NY	013
686683	SUGAR GROVE	PA	123
307722	HARRISON EAST	NY	101
307691	HARRISON	PA	105
442573	MALLORY	NY	009
759626	WEST BRANCH	PA	083
599404	RICHBURG	NY	003
652414	SHINGLEHOUSE	PA	083
599404	RICHBURG	NY	003
652414	SHINGLEHOUSE	A	105
647971	SHARON	NY	003
652414	SHINGLEHOUSE	PA	105
675523	STAGECOACH	NY	107
675523	STAGECOACH	PA	15
677538	STATE LINE	NY	003
677538	STATE LINE	PA	105
OHIO & PENNSYLVANIA			
015217	BUSHNELL-CONNEAUT	OH	007
157832	CONNEAUT	PA	039
OHIO & WEST VIRGINIA			
005001	ATHALIA	OH	087
340105	HUNTINGTON	WV	011
005001	ATHALIA	OH	087
340105	HUNTINGTON	WV	099
039505	BARLOW	OH	167
540174	PARKERSBURG	WV	107
054409	BELLS RUN	OH	167
674345	ST MARYS	WV	073
082830	BOSWORTH	OH	167
674345	ST MARYS	WV	073
005056	BRILLIANT	OH	081
686435	SUCKERROD	WV	009
104872	BURLINGTON	OH	013
276711	GLENN RUN	WV	069
005096	CHESIRE	OH	053
562837	POINT PLEASANT	WV	053
284927	GRANDVIEW	OH	167
056331	BENS RUN	WV	073
284927	GRANDVIEW	OH	167
056331	BENS RUN	WV	095
292584	GROUNDHOG CREEK	OH	105
292584	GROUNDHOG CREEK	WV	035
292584	GROUNDHOG CREEK	OH	105
602752	RIPLEY NORTH	WV	035
315775	HENDERSHOT	OH	167
077064	BOAZ	WV	107
407104	LEBANON	OH	105
502510	NEPTUNE	WV	035
420644	LIVERPOOL EAST	OH	029
136565	CHESTER-PUGHTOWN	WV	029
430875	LOWER NEWPORT	OH	167
077064	BOAZ	WV	107

Table 5. Fields Located in Multiple Jurisdictions (Continued)

Field Code	Field Name	State Sub	County Code
005882	MILE RUN	OH	167
077064	BOAZ	WV	107
005906	MOORES JUNCTION	OH	167
077064	BOAZ	WV	107
005945	NEWELL RUN	OH	167
674345	ST MARYS	WV	073
005968	OLIVE-MEIGS	OH	105
503688	NEW ENGLAND	WV	107
005980	PATTON RUN	OH	013
276711	GLENN RUN	WV	069
006036	PROCTORVILLE	OH	087
340105	HUNTINGTON	WV	011
006036	PROCTORVILLE	OH	087
340105	HUNTINGTON	WV	099
575633	PUTNAM	OH	009
503688	NEW ENGLAND	WV	107
006417	SHEETS RUN	OH	167
056331	BENS RUN	WV	073
006417	SHEETS RUN	OH	167
056331	BENS RUN	WV	095
658139	SISTERSVILLE	OH	111
658139	SISTERSVILLE	WV	095
691364	SUTTON	OH	105
503998	NEW HAVEN	WV	053
OKLAHOMA & TEXAS 90			
302824	HANDY SE	OK	095
302824	HANDY SE	TX90	181
641879	SEAY	OK	067
482395	MONTAGUE COUNTY REGULAR	TX90	337
658325	SIVELLS BEND	OK	085
658325	SIVELLS BEND	TX90	097
OKLAHOMA & TEXAS 95			
036467	BALKO SOUTH	OK	007
011479	ALLEN-PARKER	TX95	357
116065	CAMRICK DISTRICT	OK	007
551389	PERRYTON NORTH	TX95	357
291499	GRIGGS SOUTH	OK	025
365433	JUDD	TX95	421
295669	GUYMON SOUTH	OK	139
324944	HITCHLAND WEST	TX95	195
295545	GUYMON-HUGOTON GAS AREA	OK	139
000333	TEXAS HUGOTON	TX95	195
295545	GUYMON-HUGOTON GAS AREA	OK	139
000333	TEXAS HUGOTON	TX95	421
321565	HIGGINS SOUTH	OK	045
321565	HIGGINS SOUTH	TX95	211
321565	HIGGINS SOUTH	OK	045
321565	HIGGINS SOUTH	TX95	295
350269	IVANHOE	OK	007
247567	FOLLETT	TX95	295
423001	LOGAN SOUTH	OK	007
247567	FOLLETT	TX95	295
455562	MAYFIELD WEST	OK	009
475752	MILLS RANCH	TX95	483
480070	MOCANE-LAVERNE GAS AREA	OK	007
247567	FOLLETT	TX95	295
PENNSYLVANIA & WEST VIRGINIA			
007281	ASHTREE	PA	059
445595	MAPLE-WADESTOWN	WV	061
121862	CARSON	PA	007
267324	GAS VALLEY	WV	029
241424	FINLEY WEST	PA	059
441705	MAJORSVILLE	WV	051
241424	FINLEY WEST	PA	125
441705	MAJORSVILLE	WV	051
266518	GARRISON	PA	059
325192	HIXENBAUGH (CAPPO RUN)	WV	103
007381	HOOVERS RUN	PA	059
089511	BRAVE	WV	061
007381	HOOVERS RUN	PA	059
445595	MAPLE-WADESTOWN	WV	061
374107	KENDALL	PA	007
721803	TURKEYFOOT	WV	029
458484	MCCRACKEN	PA	059
004358	CAMERON-KAUSOOTH	WV	051
458484	MCCRACKEN	PA	059
608868	ROCKPORT	WV	051
489029	MOUNT MORRIS	PA	059
124404	CASSVILLE-BOWLBY	WV	061
489029	MOUNT MORRIS	PA	059
234157	FAIRVIEW-STATLER RUN-MT MO	WV	061
503770	NEW FREEPORT	PA	059
054502	BELLTON	WV	051
503770	NEW FREEPORT	PA	059
004358	CAMERON-KAUSOOTH	WV	051
503770	NEW FREEPORT	PA	059
607597	ROCK CAMP	WV	103
007450	POINT MARION	PA	059
124404	CASSVILLE-BOWLBY	WV	061
598846	RICH HILL	PA	059
441705	MAJORSVILLE	WV	051
007331	SHANNON RUN	PA	059
484038	MOORESVILLE	WV	061
662890	SMITHS FERRY	PA	007
662890	SMITHS FERRY	WV	029
721514	TURKEY FOOT	PA	125
721803	TURKEYFOOT	WV	029
765353	WHITELY CREEK	PA	059
124404	CASSVILLE-BOWLBY	WV	061
TEXAS 00 & TEXAS 05			
805437	BRAZOS BLK 437	TX00	995
805438	BRAZOS BLK 438	TX05	990
848022	HIGH ISLAND BLK 22	TX00	995
006222	BLOCK 23L	TX05	990
873519	MATAGORDA ISLAND BLK 519	TX00	995
873519	MATAGORDA ISLAND BLK 519	TX05	990
873527	MATAGORDA ISLAND BLK 527	TX00	995
126721	CAVALLO	TX05	990
UTAH & WYOMING			
002380	ANSCHUTZ RANCH EAST	UT	043
002380	ANSCHUTZ RANCH EAST	WY	041
VIRGINIA & WEST VIRGINIA			
008387	BERWIND	VA	185
061408	BIG CREEK	WV	047
277145	GLICK	VA	027
004501	ROCKRIDGE	WV	047
008403	HURLEY	VA	027
271983	GILBERT	WV	059

Figure 1. Subdivisions of Alaska and U.S. Geological Survey Quadrangles

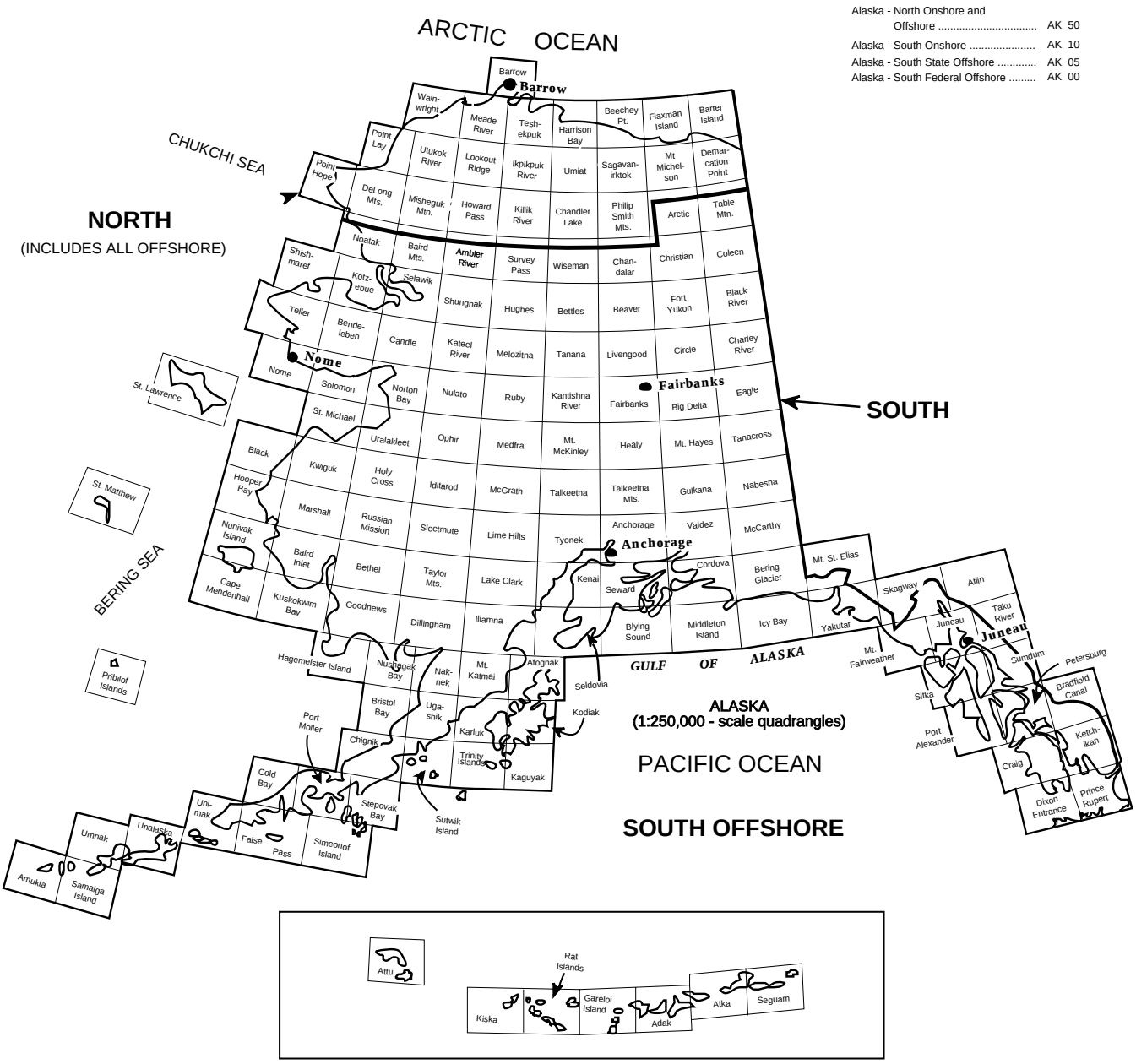

Figure 2. Subdivisions of California

Source: Energy Information Administration, Office of Oil and Gas.

Figure 3. Subdivisions of Louisiana

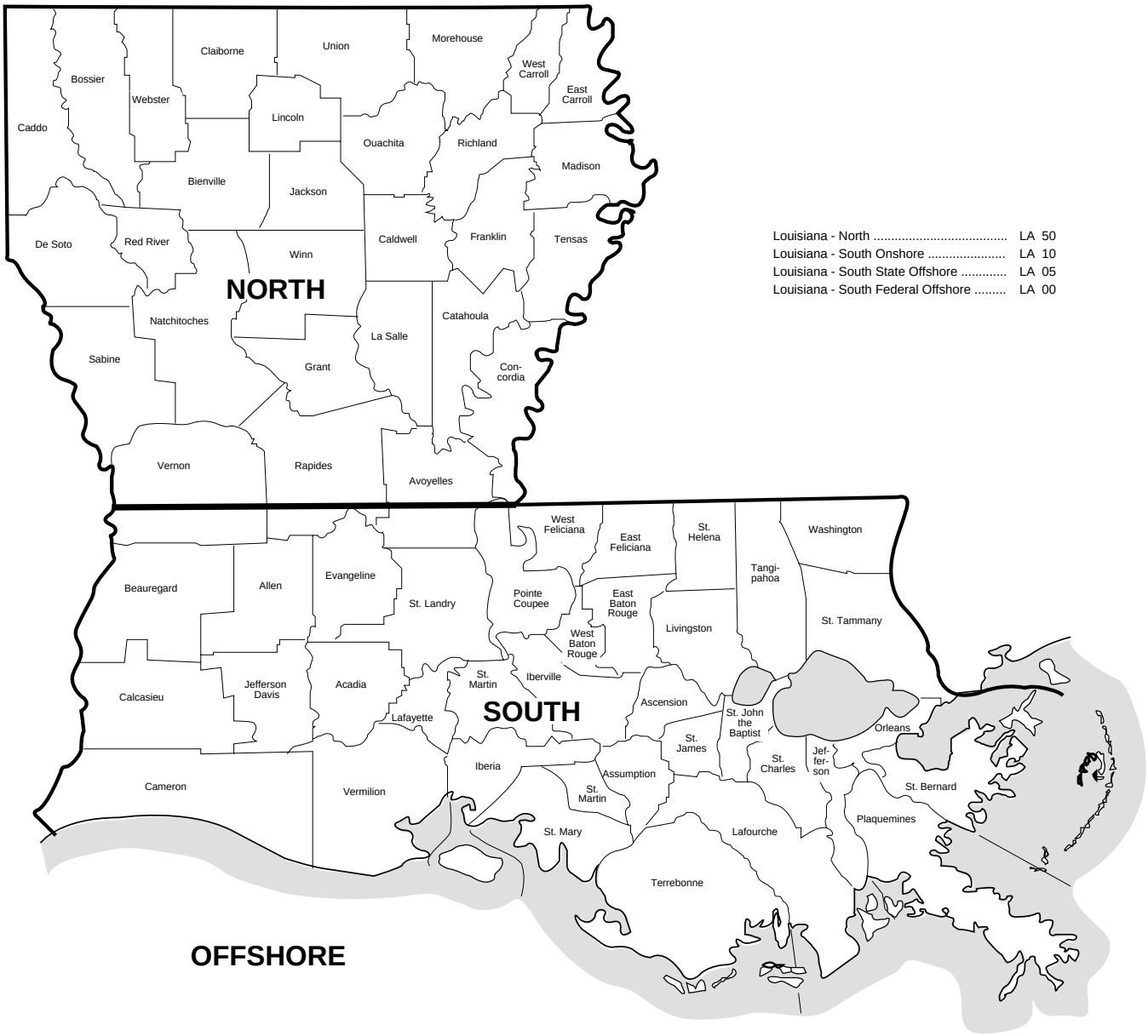

Source: Energy Information Administration, Office of Oil and Gas.

Figure 4. Subdivisions of New Mexico

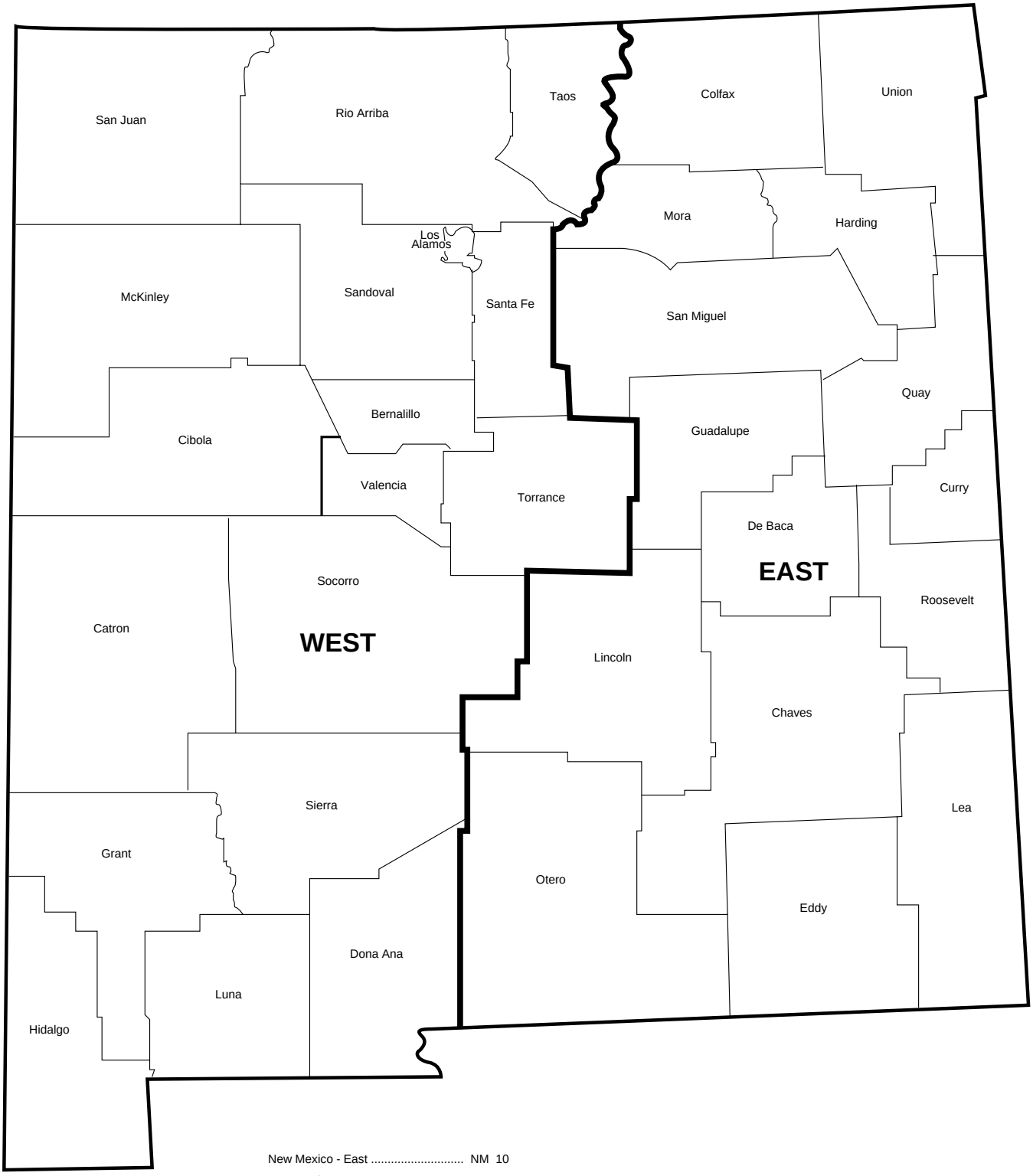

New Mexico - East ..... NM 10
New Mexico - West ..... NM 50

Source: Energy Information Administration, Office of Oil and Gas.

Figure 5. Subdivisions of Texas

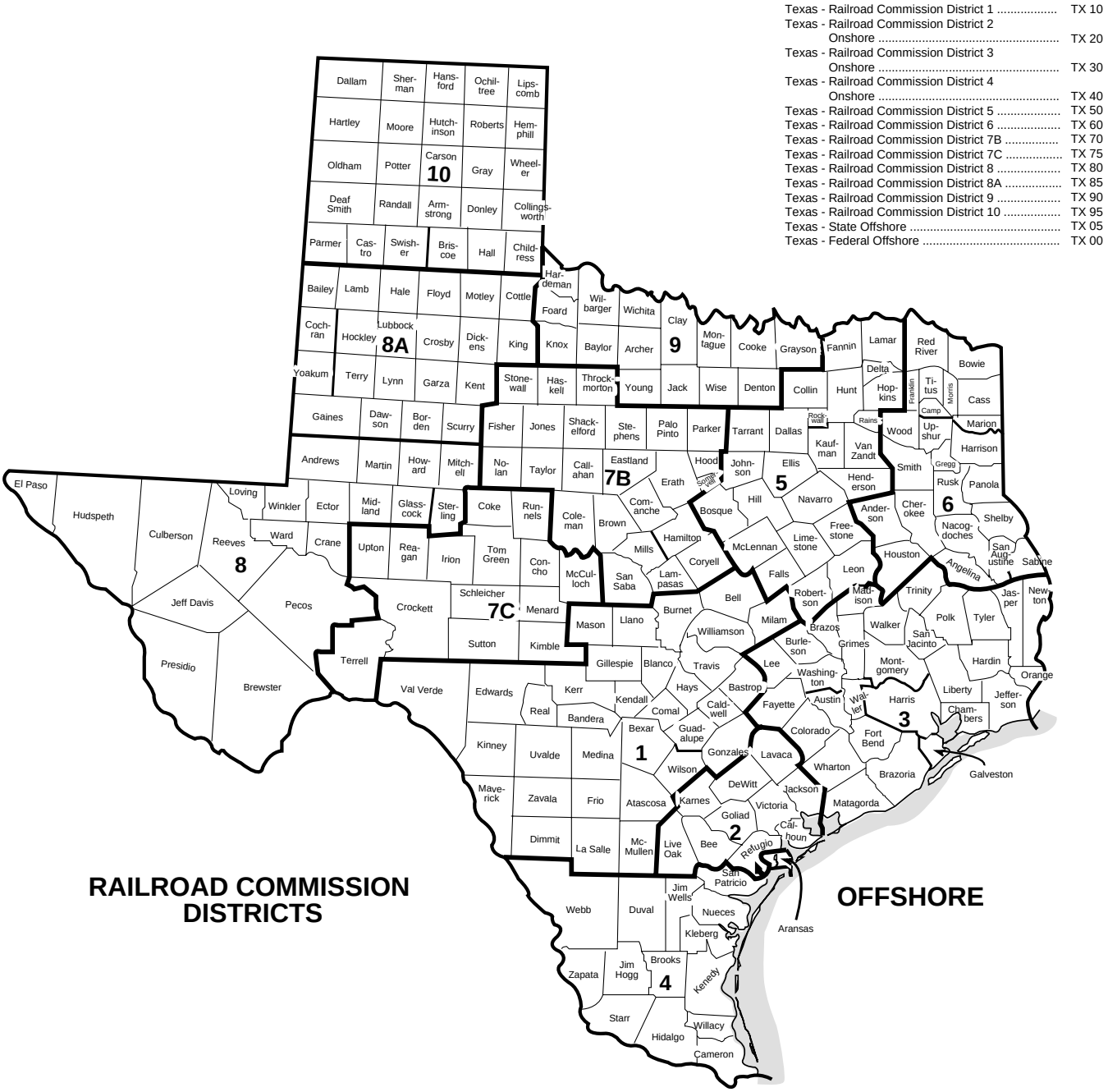

Source: Energy Information Administration, Office of Oil and Gas.

Figure 6. Western Planning Area, Gulf of Mexico Outer Continental Shelf Region

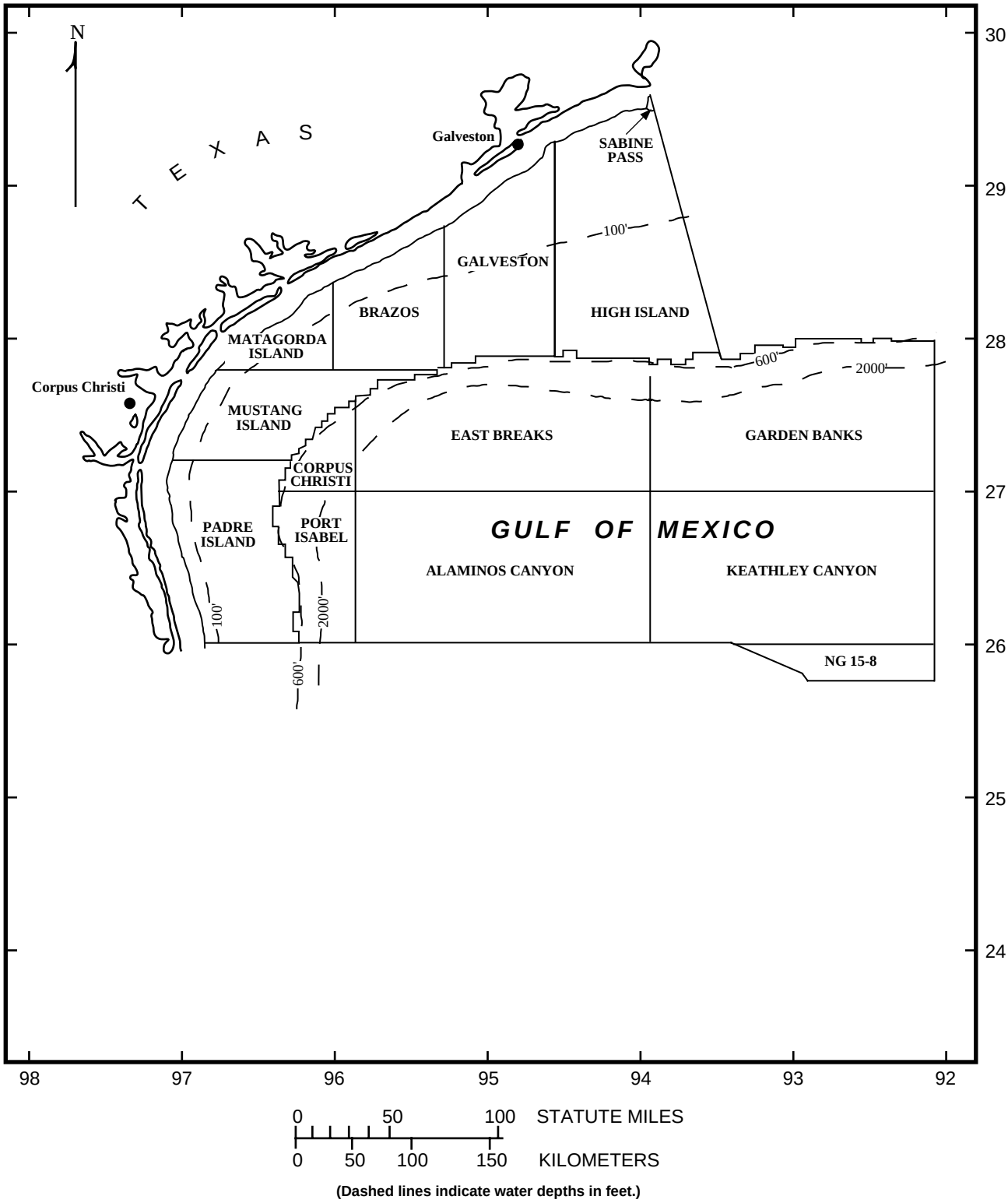

(Dashed lines indicate water depths in feet.)

Source: Energy Information Administration, Office of Oil and Gas.

Figure 7. Central Planning Area, Gulf of Mexico Outer Continental Shelf Region

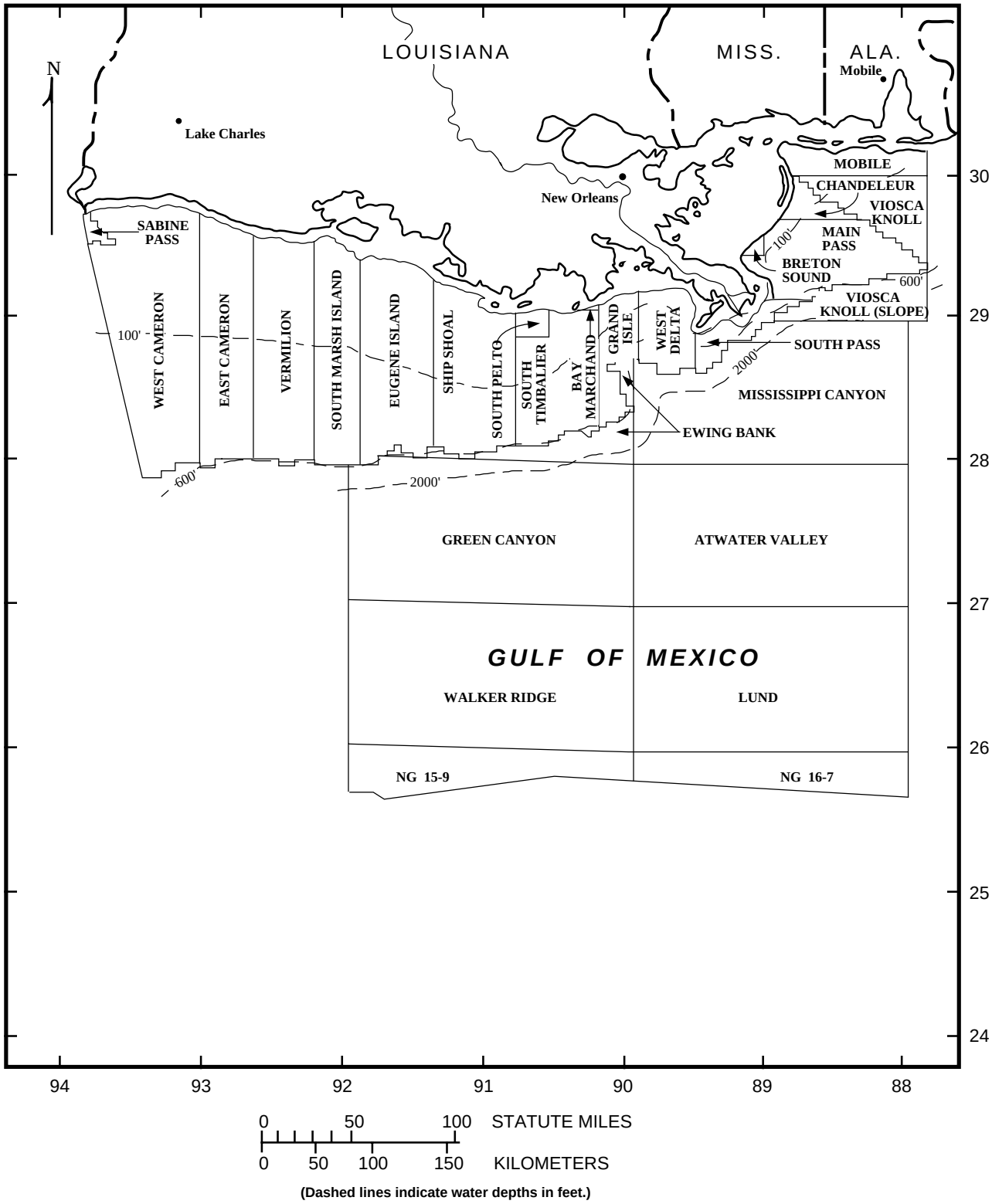

Source: Energy Information Administration, Office of Oil and Gas

Figure 8. Eastern Planning Area, Gulf of Mexico Outer Continental Shelf Region

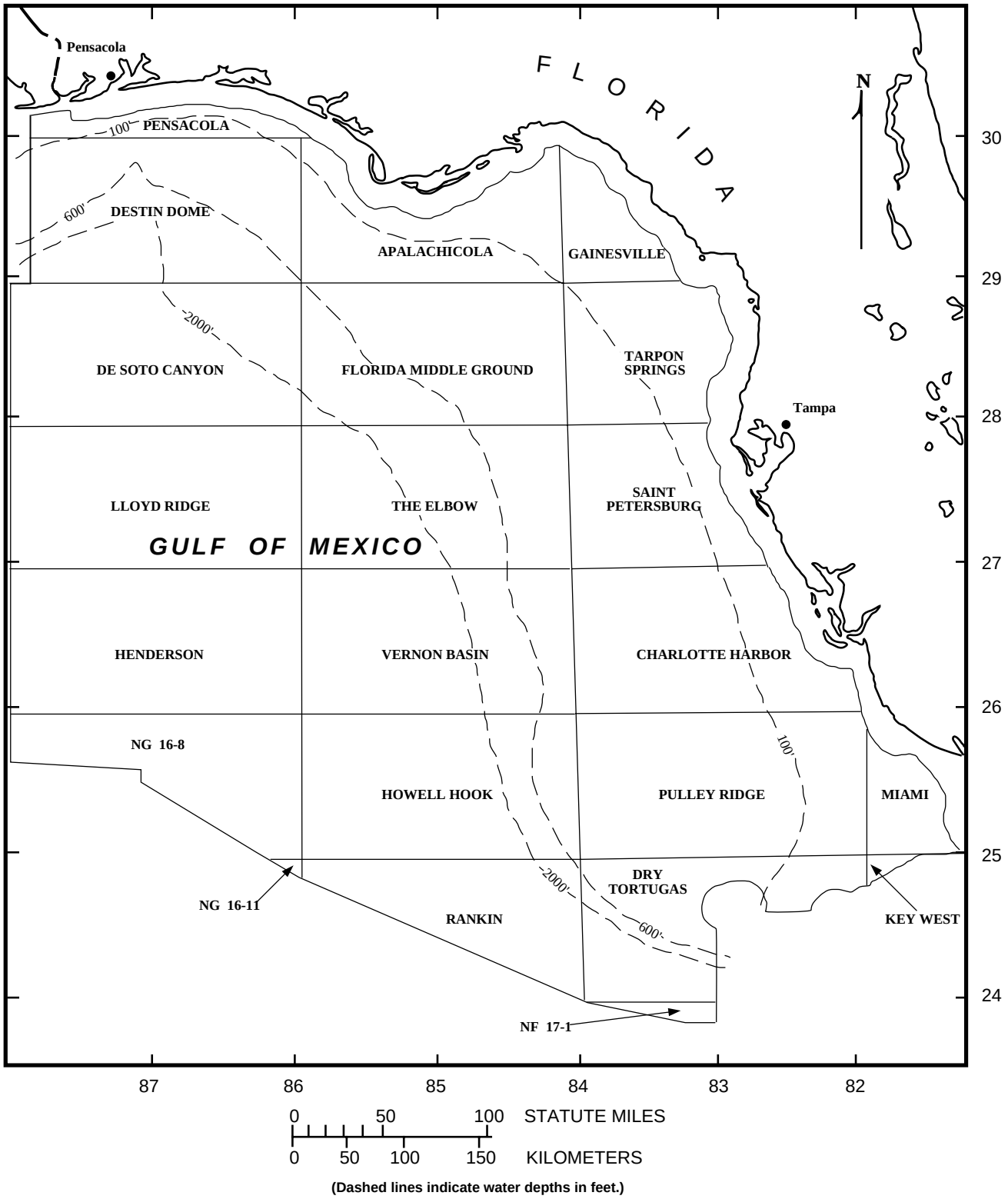

(Dashed lines indicate water depths in feet.)

Source: Energy Information Administration, Office of Oil and Gas

Glossary

This Glossary defines many of the technical terms used in this report.

Crude Oil: A mixture of hydrocarbons that exist in the liquid phase in natural underground reservoirs and remain liquid at atmospheric pressure after passing through surface separating facilities. Crude oil may also include:

> Small amounts of hydrocarbons that exist in the gaseous phase in natural underground reservoirs but are liquid at atmospheric pressure after being recovered from oil well (casinghead) gas in lease separators, and that subsequently are commingled with the crude stream without being separately measured.
>
> Small amounts of nonhydrocarbons produced with the oil.

Field: An area consisting of a single reservoir or multiple reservoirs all grouped on or related to the same individual geological structural feature and/or stratigraphic condition. There may be two or more reservoirs in a field which are separated vertically by intervening impervious strata, or laterally by local geologic barriers, or by both. (See **Reservoir**)

Field Area: A geographic area encompassing two or more pools that have a common gathering and metering system, the reserves of which are reported as a single unit. This concept applies primarily to the Appalachian region. (See **Pool**)

Field Discovery Year: The calendar year in which a field was first recognized as containing economically recoverable accumulations of oil and/or gas.

Natural Gas: A mixture of hydrocarbon compounds and small quantities of various nonhydrocarbons existing in the gaseous phase or in solution with crude oil in natural underground reservoirs at reservoir conditions. The principal hydrocarbons usually contained in the mixture are methane, ethane, propane, butane, and pentane. Typical nonhydrocarbon gases which may be present in reservoir natural gas are carbon dioxide, helium, hydrogen sulfide, and nitrogen. Under reservoir conditions, natural gas and the liquefiable portions occur either in a single gaseous phase in the reservoir or in solution with crude oil and are not distinguishable at the time as separate substances.

Pool: In general, a reservoir. In certain situations a pool may consist of more than one reservoir. (See **Field Area**)

Reservoir: A porous and permeable underground formation containing an individual and separate natural accumulation of producible hydrocarbons (oil and/or gas) which is confined by impermeable rock or water barriers and is characterized by a single natural pressure system.

Subdivision: A prescribed portion of a given State or other geographical region defined in this publication for statistical reporting purposes.